

<b>TYPE OF SERVICES</b>	Phase I Environmental Site Assessment
<b>LOCATION</b>	620, 624, 638 and 642 North 4th Street, and 639 and 645 North 5th Street San Jose, California
<b>CLIENT</b>	San Jose Buddhist Church Betsuin
<b>PROJECT NUMBER</b>	1353-1-1
<b>DATE</b>	May 3, 2022

 ENVIRONMENTAL



# CORNERSTONE EARTH GROUP

**Type of Services**  
**Location**

**Phase I Environmental Site Assessment**  
**620, 624, 638 and 642 North 4th Street, and**  
**639 and 645 North 5th Street**  
**San Jose, California**

**Client**  
**Client Address**

**San Jose Buddhist Church Betsuin**  
**640 North Fifth Street**  
**San Jose, California 95112**

**Project Number**  
**Date**

**1353-1-1**  
**May 3, 2022**

---

**Stason I. Foster, P.E.**  
Senior Project Engineer

---

**Kurt M. Soenen, P.E.**  
Senior Principal Engineer





## Table of Contents

<b>SECTION 1: INTRODUCTION .....</b>	<b>1</b>
1.1 PURPOSE.....	1
1.2 SCOPE OF WORK .....	1
1.3 ASSUMPTIONS.....	2
1.4 ENVIRONMENTAL PROFESSIONAL .....	2
<b>SECTION 2: SITE DESCRIPTION .....</b>	<b>2</b>
2.1 LOCATION AND OWNERSHIP .....	2
2.2 CURRENT/PROPOSED USE OF THE PROPERTY .....	3
2.3 SITE SETTING AND ADJOINING PROPERTY USE.....	3
<b>SECTION 3: USER PROVIDED INFORMATION.....</b>	<b>3</b>
3.1 ENVIRONMENTAL LIENS OR ACTIVITY AND USE LIMITATIONS .....	4
3.2 SPECIALIZED KNOWLEDGE AND/OR COMMONLY KNOWN OR REASONABLY ASCERTAINABLE INFORMATION.....	4
<b>SECTION 4: RECORDS REVIEW.....</b>	<b>4</b>
4.1 STANDARD ENVIRONMENTAL RECORD SOURCES .....	4
4.1.1 On-Site Database Listings.....	5
4.1.2 Adjoining Property Database Listings and Nearby Spill Incidents .....	5
4.1.3 Further Review of Database Listings .....	5
4.2 ADDITIONAL ENVIRONMENTAL RECORD SOURCES .....	6
4.2.1 City and County Agency File Review .....	6
<b>SECTION 5: PHYSICAL SETTING .....</b>	<b>7</b>
5.1 RECENT USGS TOPOGRAPHIC MAP .....	7
5.2 HYDROGEOLOGY .....	7
<b>SECTION 6: HISTORICAL USE INFORMATION .....</b>	<b>7</b>
6.1 HISTORICAL SUMMARY OF SITE.....	8
<b>SECTION 7: SITE RECONNAISSANCE.....</b>	<b>9</b>
7.1 METHODOLOGY AND LIMITING CONDITIONS .....	9
7.2 OBSERVATIONS .....	9
7.2.1 Site Photographs.....	11
<b>SECTION 8: INTERVIEWS.....</b>	<b>12</b>
8.1 OWNER INTERVIEW .....	12
8.2 INTERVIEWS WITH PREVIOUS OWNERS AND OCCUPANTS .....	12
<b>SECTION 9: FINDINGS, OPINIONS AND CONCLUSIONS (WITH RECOMMENDATIONS) .....</b>	<b>12</b>
9.1 HISTORICAL SITE USAGE .....	12
9.2 CHEMICAL STORAGE AND USE .....	13
9.3 POTENTIAL ENVIRONMENTAL CONCERNS WITHIN THE SITE VICINITY.....	13
9.3.1 LUST Case at 197 East Jackson Street.....	13
9.3.2 Other Nearby Facilities .....	13
9.4 LEAD-BASED PAINT AND TERMITE CONTROL PESTICIDES .....	14
9.5 ASBESTOS CONTAINING BUILDING MATERIALS (ACBMS).....	14
9.6 IMPORTED SOIL.....	14
9.7 DATA GAPS.....	14
9.8 DATA FAILURES .....	15
9.9 RECOGNIZED ENVIRONMENTAL CONDITIONS .....	15
<b>SECTION 10: LIMITATIONS .....</b>	<b>16</b>
<b>APPENDIX A – TERMS AND CONDITIONS .....</b>	<b>1</b>

**FIGURE 1 – VICINITY MAP**

**FIGURE 2 – SITE PLAN**

**APPENDIX A – TERMS AND CONDITIONS**

**APPENDIX B – DATABASE SEARCH REPORT**

**APPENDIX C – HISTORICAL AERIAL PHOTOGRAPHS AND MAPS**

**APPENDIX D – LOCAL STREET DIRECTORY SEARCH RESULTS**

**APPENDIX E – LUST CASE CLOSURE DOCUMENTS**

**Type of Services  
Location****Phase I Environmental Site Assessment  
620, 624, 638 and 642 North 4th Street, and  
639 and 645 North 5th Street  
San Jose, California**

## **SECTION 1: INTRODUCTION**

This report presents the results of the Phase I Environmental Site Assessment (ESA) performed at 620, 624, 638 and 642 North 4th Street, and 639 and 645 North 5th Street in San Jose, California (Site) as shown on Figures 1 and 2. This work was performed for San Jose Buddhist Church Betsuin in accordance with our February 18, 2022 Agreement (Agreement).

### **1.1 PURPOSE**

The scope of work presented in the Agreement was prepared in general accordance with ASTM E 1527-13 titled, "Standard Practice for Environmental Site Assessments: Phase I Environmental Site Assessment Process" (ASTM Standard). The ASTM Standard is in general compliance with the Environmental Protection Agency (EPA) rule titled, "Standards and Practices for All Appropriate Inquiries; Final Rule" (AAI Rule). The purpose of this Phase I ESA is to strive to identify, to the extent feasible pursuant to the scope of work presented in the Agreement, Recognized Environmental Conditions at the property.

As defined by ASTM E 1527-13, the term Recognized Environmental Condition means the presence or likely presence of any hazardous substances or petroleum products in, on, or at a property: (1) due to any release to the environment; (2) under conditions indicative of a release to the environment; or (3) under conditions that pose a material threat of a future release to the environment. De minimis conditions are not Recognized Environmental Conditions.

Cornerstone Earth Group, Inc. (Cornerstone) understands that San Jose Buddhist Church Betsuin owns the Site and intends to redevelop it with a new education building. We performed this Phase I ESA to support San Jose Buddhist Church Betsuin in evaluation of Recognized Environmental Conditions at the Site. This Phase I ESA is intended to reduce, but not eliminate, uncertainty regarding the potential for Recognized Environmental Conditions at the Site.

### **1.2 SCOPE OF WORK**

As presented in our Agreement, the scope of work performed for this Phase I ESA included the following:

- A reconnaissance of the Site to note readily observable indications of significant hazardous materials releases to structures, soil or groundwater.

- Drive-by observation of adjoining properties to note readily apparent hazardous materials activities that have or could significantly impact the Site.
- Acquisition and review of a regulatory agency database report of public records for the general area of the Site to evaluate potential impacts to the Site from reported contamination incidents at nearby facilities.
- Review of readily available information on file at selected governmental agencies to help evaluate past and current Site use and hazardous materials management practices.
- Review of readily available maps and aerial photographs to help evaluate past and current Site uses.
- Interviews with persons reportedly knowledgeable of existing and prior Site uses.
- Preparation of a written report summarizing our findings and recommendations.

The limitations for the Phase I ESA are presented in Section 10; the terms and conditions of our Agreement are presented in Appendix A.

### **1.3 ASSUMPTIONS**

In preparing this Phase I ESA, Cornerstone assumed that all information received from interviewed parties is true and accurate. In addition, we assumed that all records obtained by other parties, such as regulatory agency databases, maps, related documents and environmental reports prepared by others are accurate and complete. We also assumed that the boundaries of the Site, based on information provided by San Jose Buddhist Church Betsuin, are as shown on Figure 2. We have not independently verified the accuracy or completeness of any data received.

### **1.4 ENVIRONMENTAL PROFESSIONAL**

This Phase I ESA was performed by Stason I. Foster, P.E. and Kurt M. Soenen, P.E., Environmental Professionals who meet the qualification requirements described in ASTM E 1527-13 and 40 CFR 312 § 312.10 based on professional licensing, education, training and experience to assess a property of the nature, history and setting of the Site.

## **SECTION 2: SITE DESCRIPTION**

This section describes the Site as of the date of this Phase I ESA. The location of the Site is shown on Figures 1 and 2. Tables 1 through 3 summarize general characteristics of the Site and adjoining properties. The Site is described in more detail in Section 7, based on our on-Site observations.

### **2.1 LOCATION AND OWNERSHIP**

Table 1 describes the physical location, and ownership of the property, based on information provided by San Jose Buddhist Church Betsuin.



**Table 1. Location and Ownership**

Assessor's Parcel No. (APN)	Reported Address/Location	Owner	Approximate Lot Size
249-41-022	620 North 4 <sup>th</sup> Street	San Jose Buddhist Church Betsuin	0.14 acres
249-41-023	624 North 4 <sup>th</sup> Street		0.14 acres
249-41-024	638 North 4 <sup>th</sup> Street		0.14 acres
249-41-025	642 North 4 <sup>th</sup> Street		0.15 acres
249-41-075	639 North 5 <sup>th</sup> Street		0.44 acres
249-41-009	645 North 5 <sup>th</sup> Street		0.15 acres

## 2.2 CURRENT/PROPOSED USE OF THE PROPERTY

The current and proposed uses of the property are summarized in Table 2.

**Table 2. Current and Proposed Uses**

<b>Current Use</b>	Occupied by Lotus Preschool and four unoccupied residences
<b>Proposed Use</b>	New education building

## 2.3 SITE SETTING AND ADJOINING PROPERTY USE

Land use in the general Site vicinity appears to be primarily residential. Based on our Site vicinity reconnaissance, adjoining Site uses are summarized below in Table 3.

**Table 3. Adjoining Property Uses**

<b>Northeast</b>	San Jose Buddhist Church Betsuin
<b>Northwest</b>	Residential
<b>Southeast</b>	Residential
<b>Southwest</b>	Residential

## SECTION 3: USER PROVIDED INFORMATION

The ASTM standard defines the User as the party seeking to use a Phase I ESA to evaluate the presence of Recognized Environmental Conditions associated with a property. For the purpose of this Phase I ESA, the User is San Jose Buddhist Church Betsuin. The "All Appropriate Inquiries" Final Rule (40 CFR Part 312) requires specific tasks be performed by or on behalf of the party seeking to qualify for Landowner Liability Protection under CERCLA (*i.e.*, the User).

Per the ASTM standard, if the User has information that is material to Recognized Environmental Conditions, such information should be provided to the Environmental Professional. This information includes: 1) specialized knowledge or experience of the User, 2) commonly known or reasonably ascertainable information within the local community, and 3) knowledge that the purchase price of the Site is lower than the fair market value due to contamination. A search of title records for environmental liens and activity and use limitations also is required.

### **3.1 ENVIRONMENTAL LIENS OR ACTIVITY AND USE LIMITATIONS**

An environmental lien is a financial instrument that may be used to recover past environmental cleanup costs. Activity and use limitations (AULs) include other environmental encumbrances, such as institutional and engineering controls. Institutional controls (ICs) are legal or regulatory restrictions on a property's use, while engineering controls (ECs) are physical mechanisms that restrict property access or use.

The regulatory agency database report described in Section 4.1 did not identify the Site as being in 1) US EPA databases that list properties subject to land use restrictions (*i.e.*, engineering and institutional controls) or Federal Superfund Liens or 2) lists maintained by the California Department of Toxic Substances Control (DTSC) of properties that are subject to AULs or environmental liens where the DTSC is a lien holder.

ASTM E 1527-13 categorizes the requirement to conduct a search for Environmental Liens and AULs as a User responsibility. A search of land title records for environmental liens and AULs was not within the scope of the current Phase I ESA.

### **3.2 SPECIALIZED KNOWLEDGE AND/OR COMMONLY KNOWN OR REASONABLY ASCERTAINABLE INFORMATION**

Based on information provided by or discussions with San Jose Buddhist Church Betsuin, we understand that San Jose Buddhist Church Betsuin does not have specialized knowledge or experience, commonly known or reasonably ascertainable information regarding the Site, or other information that is material to Recognized Environmental Conditions, except for knowledge that releases from a former gasoline station had impacted the Site vicinity. This former gasoline station is discussed below in Section 4.1.

## **SECTION 4: RECORDS REVIEW**

### **4.1 STANDARD ENVIRONMENTAL RECORD SOURCES**

Cornerstone conducted a review of federal, state and local regulatory agency databases provided by Environmental Data Resources (EDR) to evaluate the likelihood of contamination incidents at and near the Site. The database sources and the search distances are in general accordance with the requirements of ASTM E 1527-13. A list of the database sources reviewed, a description of the sources, and a radius map showing the location of reported facilities relative to the project Site are attached in Appendix B.

The purpose of the records review was to obtain reasonably available information to help identify Recognized Environmental Conditions. Accuracy and completeness of record information varies among information sources, including government sources. Record information is often inaccurate or incomplete. The Environmental Professional is not obligated to identify mistakes or insufficiencies or review every possible record that might exist with the Site. The customary practice is to review information from standard sources that is reasonably available within reasonable time and cost constraints.

#### **4.1.1 On-Site Database Listings**

Lotus Preschool was identified at 639 North 5<sup>th</sup> Street on the Hazardous Waste Tracking System (HWTS) databases, which contain data extracted from copies of hazardous waste manifests received each year by the DTSC.

#### **4.1.2 Adjoining Property Database Listings and Nearby Spill Incidents**

Adjoining properties were not identified in any of the researched regulatory agency databases.

Roy's Mobile at 197 East Jackson Street, approximately 130 feet southeast of the Site, was identified as a closed case on the leaking underground storage tank (LUST) database. Based on the information presented in the agency database report, no other off-Site spill incidents were reported that appear likely to significantly impact soil, soil vapor or groundwater beneath the Site. The potential for impact was based on our interpretation of the types of incidents, the locations of the reported incidents in relation to the Site and the assumed groundwater flow direction.

A dry cleaning businesses (Fourth Street Cleaners), formerly located at 608 North 4<sup>th</sup> Street, was identified in a database of dry cleaning businesses. Although not identified as a reported spill incident, this former dry cleaners was located approximately 100 feet southeast of the Site and up-gradient with respect to the anticipated groundwater flow direction.

#### **4.1.3 Further Review of Database Listings**

To obtain additional information regarding the nearby LUST case at 197 East Jackson Street, a cursory review of readily available documents obtained from the state Geotracker (<http://geotracker.waterboards.ca.gov>) was performed. Geotracker is a database and geographic information system (GIS) that provides online access to environmental data. It tracks regulatory data about leaking underground storage tank (LUST), Department of Defense, Site Cleanup Program and Landfill sites.

Based on the information reviewed, three 6,300-gallon gasoline USTs and three 600-gallon waste oil USTs were removed from the former gasoline station property in 1990.

Approximately 35 groundwater monitoring wells, extraction wells, sparge wells, and soil vapor probes subsequently were installed to evaluate the extent of petroleum hydrocarbon impacts. Petroleum hydrocarbons were detected in soil, soil vapor and groundwater at the 197 East Jackson Street property, as well as on properties to the northwest, including the Site. Remedial actions included high vacuum dual-phase extraction and application of in-situ oxygen releasing compounds.

In 2019, the Santa Clara County Department of Environmental Health (DEH) issued a case closure letter stating that the LUST case met the Water Board's Low-Threat Case Closure Policy (LTCP<sup>1</sup>) and that no further action related to the petroleum release(s) was required. In an associated case closure summary report, the DEH established the following management requirements:

---

<sup>1</sup> On May 1, 2012, the State Water Resources Control Board adopted Resolution #2012-0016 which established the Low-Threat Underground Storage Tank Case Closure Policy (LTCP).

*Residual contamination in soil, groundwater, and soil vapor remains at the site that could pose an unacceptable risk under certain site development activities such as, but not limited to, site grading, excavation, or the installation of water wells. Therefore, the impact of the disturbance of any residual contamination or the installation of water well(s) in the vicinity of the residual contamination shall be assessed and appropriate action taken so that there is no significant impact to human health, safety, or the environment. This could necessitate additional sampling, health risk assessment, and mitigation measures. DEH and the appropriate planning and building department shall be notified prior to any changes in land use, grading activities, excavation, and installation of water wells. This notification shall include a statement that residual contamination exists on the property and list all mitigation actions, if any, necessary to ensure compliance with this site management requirement. The levels of residual contamination and any associated site risk are expected to reduce with time.*

The April 2019 LUST case closure letter and closure summary documents are attached in Appendix E. These documents summarize remaining residual concentrations of petroleum hydrocarbons that were reported in soil, soil vapor and groundwater at the Site and in the Site vicinity. As shown in the case closure documents, groundwater monitoring wells, MW-12, MW-20 and MW-21 were located on-Site, along with soil gas well SG-5 and grab groundwater sampling locations C-2, C-4 and D-4.

## 4.2 ADDITIONAL ENVIRONMENTAL RECORD SOURCES

The following additional sources of readily ascertainable public information for the Site also were reviewed during this Phase I ESA.

### 4.2.1 City and County Agency File Review

Cornerstone requested available files pertaining to 620, 624, 638 and 642 North 4th Street, and 639 and 645 North 5th Street at the following public agencies: the San Jose Building Department (BD), San Jose Fire Department (FD), and the Santa Clara County Department of Environmental Health (DEH). The information reviewed is summarized in Table 4. The DEH indicated that they have no files pertaining to the Site.

**Table 4. File Review Information**

Agency Name	Date	Occupant	Remarks
<b>620 North 4<sup>th</sup> Street</b>			
BD	1987	Residential	Permit to demolish a residential building.
<b>624 North 4<sup>th</sup> Street</b>			
BD	1959	Residential	Permit to construct a two car garage
BD	1988	Residential	Electrical permit
BD	1990	Residential	Reroofing permit
<b>638 North 4<sup>th</sup> Street</b>			
BD	1991	Residential	Permit to demolish a residential building.
<b>642 North 4<sup>th</sup> Street</b>			
BD	1997	Residential	Electrical permit to upgrade meters.
<b>639 North 5<sup>th</sup> Street</b>			
BD	1961	Church	Permit to add a storage structure.
BD	1963	Sunday school	Permit to build a 2-story sunday school building.



BD	1964	Church	Permit for a BBQ pit.
BD	1986	Day care center	Permit for interior and exterior alterations.
BD	1986	Day care center	Certificate of Occupancy
FD	1998 and 2001	San Jose Buddhist Church	Inspection reports. No violations were reported.
FD	1998, 1999, 2000, 2001 and 2003	Lotus Preschool	Inspection reports. No violations were reported.
BD	2001	NA	Reroofing permit
<b>645 North 5<sup>th</sup> Street</b>			
BD	1951	Residential	Permit for repairs.
BD	2001	Residential	Electrical permit for service upgrade

In addition to the above, Building Department files contained a 2002 historical evaluation report for 624 and 642 North 4<sup>th</sup> Street. The residence at 624 North 4<sup>th</sup> Street was noted to have been constructed circa 1891; an associated detached garage was noted to have been constructed in the 1950s. The residence at 642 North 4<sup>th</sup> Street was noted to have been constructed during the 1880s; a second residence at the rear reportedly was constructed during the 1970s. An application to demolish the three abandoned houses and one garage on the 624 and 642 North 4<sup>th</sup> Street parcels was submitted in 2005 and subsequently withdrawn.

## SECTION 5: PHYSICAL SETTING

We reviewed readily available geologic and hydrogeologic information to evaluate the likelihood that chemicals of concern released on a nearby property could pose a significant threat to the Site and/or its intended use.

### 5.1 RECENT USGS TOPOGRAPHIC MAP

A 2018 USGS 7.5 minute topographic map was reviewed to evaluate the physical setting of the Site. The Site's elevation is approximately 65 feet above mean sea level; topography in the vicinity of the Site slopes downward gently to the northwest towards the San Francisco Bay.

### 5.2 HYDROGEOLOGY

Based on information presented in the California Geotracker database pertaining to nearby properties, groundwater beneath the Site is likely present at depths of approximately 7 to 14 feet. Groundwater likely flows toward the northwest.

## SECTION 6: HISTORICAL USE INFORMATION

The objective of the review of historical use information is to develop a history of the previous uses of the Site and surrounding area in order to help identify the likelihood of past uses having led to Recognized Environmental Conditions at the property. The ASTM standard requires the identification of all obvious uses of the property from the present back to the property's first developed use, or back to 1940, whichever is earlier, using reasonably ascertainable standard historical sources.

## 6.1 HISTORICAL SUMMARY OF SITE

The historical sources reviewed are summarized below. The results of our review of these sources are summarized in Table 5.

- **Historical Aerial Photographs:** We reviewed aerial photographs dated between 1939 and 2016 obtained from EDR of Shelton, Connecticut; copies of aerial photographs reviewed are presented in Appendix C.
- **Historical Topographic Maps:** We reviewed USGS 15-minute and 7.5-minute historical topographic maps dated 1889, 1897, 1899, 1953, 1961, 1968, 1973, 1980, 2012, 2015 and 2018; copies of historical topographic maps reviewed are presented in Appendix C.
- **Historical Fire Insurance Maps:** We reviewed Sanborn fire insurance maps dated 1891, 1915, 1950 and 1969 obtained from EDR; copies of Sanborn maps are presented in Appendix C.
- **Local Street Directories:** We reviewed city directories obtained from EDR that were researched at approximately 5 year intervals between 1922 and 2017 to obtain information pertaining to past Site occupants. Multiple individuals were listed at Site addresses in the directories dating back to 1922, suggesting residential use. Church and Sunday school occupants were identified at 639 North 5th Street beginning in the 1960s. The city directory summary is presented in Appendix D.

**Table 5. Summary of Historical Source Information for Site**

Date	Source	Comment
1889, 1897 and 1899	Topographic maps	Several small structures typical of residences are depicted on-Site.
1891, 1915 and 1950	Sanborn maps	The Site is shown to consist of eight parcels and each is developed with dwellings and associated outbuildings.
1939, 1948 and 1950	Aerial photographs	The Site appears to be developed with several residences and associated outbuildings.
1953 to 2018	Topographic maps	The Site is shown within the urban developed area of San Jose
1956, 1963, 1968, 1974 and 1982	Aerial photographs	Former dwellings on three of the North 5 <sup>th</sup> Street parcels are shown to have been removed and replaced by the existing classroom building and parking lot.
1969	Sanborn map	Former dwellings on three of the North 5 <sup>th</sup> Street parcels are shown to have been removed and replaced by the existing classroom building and parking lot.
1993, 1998, 2006, 2009, 2012 and 2016	Aerial photographs	The Site appears generally similar to the existing conditions.

## **SECTION 7: SITE RECONNAISSANCE**

We performed a Site reconnaissance to evaluate current Site conditions and to attempt to identify Site Recognized Environmental Conditions. The results of the reconnaissance are discussed below. Additional Site observations are summarized in Table 6. Photographs of the Site are presented in Section 7.2.1.

### **7.1 METHODOLOGY AND LIMITING CONDITIONS**

To observe current Site conditions (readily observable environmental conditions indicative of a significant release of hazardous materials), Cornerstone staff Stason I. Foster, P.E. visited the Site on March 30, 2022. The Site reconnaissance was conducted by walking representative areas of the Site, including the interiors of accessible on-Site structures, the periphery of the structures and the Site periphery. Cornerstone staff only observed those areas that were reasonably accessible, safe, and did not require movement of equipment, materials or other objects. Two unoccupied residences on the 642 North 4<sup>th</sup> Street parcel were boarded up and were not accessible at the time of our visit. Physical obstructions that limited our ability to view the ground surface at the Site included the existing buildings and associated paved parking areas and vehicle drives (typical of developed properties).

### **7.2 OBSERVATIONS**

At the time of our visit, the Site was developed with a two-story building on the 639 North 5<sup>th</sup> Street parcel that was occupied by Lotus Preschool and also used for Sunday school classroom purposes. Unoccupied residences were located on the 624 and 642 North 4<sup>th</sup> Street and 645 North 5<sup>th</sup> Street parcels. A detached garage on the 645 North 5<sup>th</sup> Street was observed to be used as a building maintenance workshop and storage space.

Except for common janitorial and building maintenance supplies (predominantly paint related products), no hazardous materials were observed on-Site and no evidence of spills was readily apparent.

Electricity and/or natural gas fuel sources appeared to be used for building heating/cooling purposes. Potable water appeared to be supplied by the local water service provider. The building presumably is connected to the public ally owned sanitary sewer system; no on-Site septic systems were obvious. On-Site storm water catch basins appeared to discharge via below ground piping to the City's storm water drainage system.

**Table 6. Summary of Readily Observable Site Features**

General Observation	Comments
Aboveground Storage Tanks	Not Observed
Agricultural Wells	Not Observed
Air Emission Control Systems	Not Observed
Boilers	Not Observed
Burning Areas	Not Observed
Chemical Mixing Areas	Not Observed
Chemical Storage Areas	Observed as described above
Clean Rooms	Not Observed
Drainage Ditches	Not Observed
Elevators	Not Observed
Emergency Generators	Not Observed
Equipment Maintenance Areas	Not Observed
Fill Placement	Not Observed
Groundwater Monitoring Wells	Not Observed
High Power Transmission Lines	Not Observed
Hoods and Ducting	Not Observed
Hydraulic Lifts	Not Observed
Incinerator	Not Observed
Petroleum Pipelines	Not Observed
Petroleum Wells	Not Observed
Ponds or Streams	Not Observed
Railroad Lines	Not Observed
Row Crops or Orchards	Not Observed
Stockpiles of Soil or Debris	Not Observed
Sumps or Clarifiers	Not Observed
Transformers	Not Observed
Underground Storage Tanks	Not Observed
Vehicle Maintenance Areas	Not Observed
Vehicle Wash Areas	Not Observed
Wastewater Neutralization Systems	Not Observed

The comment "Not Observed" does not warrant that these features are not present on-Site; it only indicates that these features were not readily observed during the Site visit.



## 7.2.1 Site Photographs




Photograph 1. View of the on-site classroom building at 639 North 5<sup>th</sup> Street, looking northwest.



Photograph 2. Interior classroom at 639 North 5<sup>th</sup> Street.



Photograph 3. View of the residence at 645 North 5<sup>th</sup> Street, looking west.



Photograph 4. Interior of workshop (detached garage) at 645 North 5<sup>th</sup> Street.




Photograph 5. View of the residence at 624 North 4<sup>th</sup> Street, looking southeast.



Photograph 6. View of the residence at 642 North 4<sup>th</sup> Street, looking northeast.



Photograph 7. View of the second residence at rear of 624 North 4<sup>th</sup> Street, looking northeast.



Photograph 8. Playground associated with Lotus Preschool.

## **SECTION 8: INTERVIEWS**

### **8.1 OWNER INTERVIEW**

During our Site visit, we interviewed Ms. Deborah Aso, Facility Coordinator with San Jose Buddhist Church and Mr. Randy Suzuki, Office Manager with San Jose Buddhist Church. Based on information obtained, the Site historically has been used for residential and church related activities and no storage or use of hazardous materials was reported. Mr. Suzuki stated that he was aware that the Site had historically been impacted by a petroleum hydrocarbon release at the former gasoline station at 197 East Jackson Street (as discussed in Section 4.1.3) and that several associated wells and borings had previously been advanced on the Site.

### **8.2 INTERVIEWS WITH PREVIOUS OWNERS AND OCCUPANTS**

Contact information for previous Site owners and occupants was not provided to us. Therefore, interviews with previous Site owners and occupants could not be performed.

## **SECTION 9: FINDINGS, OPINIONS AND CONCLUSIONS (WITH RECOMMENDATIONS)**

Cornerstone performed this Phase I ESA in general accordance with ASTM E1527-13 to support San Jose Buddhist Church Betsuin in evaluation of Recognized Environmental Conditions. Our findings, opinions and conclusions are summarized below.

### **9.1 HISTORICAL SITE USAGE**

Based on the information obtained during this study, the Site historically consisted of eight parcels and each was developed with one or more residences and associated outbuildings by at least the late 1800s. Former residences on three of the North 5<sup>th</sup> Street parcels (currently 639 North 5<sup>th</sup> Street) were removed and replaced by the existing classroom building and parking lot during the 1950s; the building currently is occupied by Lotus Prechool and also used for sunday school activities. Residences formerly present on at 620 and 638 North 4<sup>th</sup> Street were demolished during the late 1980s and early 1990s.



## 9.2 CHEMICAL STORAGE AND USE

Except for common janitorial and building maintenance supplies (predominantly paint related products), no hazardous materials were observed on-Site and no evidence of spills was readily apparent. Additionally, the Site does not appear to have historically been occupied by businesses that are typically associated with the use or storage of significant quantities of hazardous materials.

## 9.3 POTENTIAL ENVIRONMENTAL CONCERNS WITHIN THE SITE VICINITY

### 9.3.1 LUST Case at 197 East Jackson Street

Roy's Mobile at 197 East Jackson Street, approximately 130 feet southeast of the Site, was identified as a closed case on the LUST database. Petroleum hydrocarbons historically were detected in soil, soil vapor and groundwater at the 197 East Jackson Street property, as well as on properties to the northwest, including the Site. Although the LUST case was closed by the DEH in 2019, residual petroleum hydrocarbon concentrations remain. The DEH established the following management requirements:

*Residual contamination in soil, groundwater, and soil vapor remains at the site that could pose an unacceptable risk under certain site development activities such as, but not limited to, site grading, excavation, or the installation of water wells. Therefore, the impact of the disturbance of any residual contamination or the installation of water well(s) in the vicinity of the residual contamination shall be assessed and appropriate action taken so that there is no significant impact to human health, safety, or the environment. This could necessitate additional sampling, health risk assessment, and mitigation measures. DEH and the appropriate planning and building department shall be notified prior to any changes in land use, grading activities, excavation, and installation of water wells. This notification shall include a statement that residual contamination exists on the property and list all mitigation actions, if any, necessary to ensure compliance with this site management requirement. The levels of residual contamination and any associated site risk are expected to reduce with time.*

Because residual contaminant concentrations were documented to remain at the Site, we recommend that compliance with the above management requirements be maintained. We recommend preparing a Site Management Plan (SMP) and Health and Safety Plan (HSP). The purpose of these documents will be to establish appropriate management practices for handling impacted soil, soil vapor and groundwater that may be encountered during construction activities. Notifications to the DEH and the appropriate planning and building departments should be provided as stipulated in the above management requirements.

### 9.3.2 Other Nearby Facilities

Based on the information obtained during this study, no other hazardous material spill incidents have been reported in the Site vicinity that would be likely to significantly impact the Site. However, as is typical to many commercial areas, some facilities in the vicinity were identified as likely hazardous materials users.

A dry cleaning businesses (Fourth Street Cleaners), formerly located at 608 North 4<sup>th</sup> Street, was identified in a database of dry cleaning businesses. Although not identified as a reported

spill incident, this former dry cleaners was located approximately 100 feet southeast of the Site and up-gradient with respect to the anticipated groundwater flow direction. Impacts to soil, soil vapor and groundwater quality associated with the use of dry cleaning chemicals are often identified near dry cleaning businesses. Prior to redevelopment of the Site, we recommend that groundwater and soil vapor on-Site be evaluated for the potential presence of dry cleaning chemicals.

#### **9.4 LEAD-BASED PAINT AND TERMITE CONTROL PESTICIDES**

In 1978, the Consumer Product Safety Commission banned lead-containing paints and coatings sold for consumer use. Some lead-containing products, such as industrial coatings, however, are still allowed. Based on the age of the existing buildings, lead-containing paint may be present. The removal of lead-containing paint is not required prior to building demolition if it is bonded to the building materials. However, if the lead-containing paint is flaking, peeling, or blistering, it should be removed prior to demolition. In either case, applicable OSHA regulations must be followed; these include requirements for worker training, air monitoring and dust control, among others. Any debris or soil containing lead must be disposed appropriately.

Additionally, soil adjacent to structures that are painted with lead-containing paint can become impacted with lead as a result of the weathering and/or peeling of painted surfaces. Soil near wood framed structures also can be impacted by pesticides historically used to control termites. No information was identified during this study documenting the use of lead based paint or termite control pesticides on-Site; however, if used, residual pesticide and lead concentrations may remain in on-Site soil. Lead and/or pesticides often are identified in soil near old residences, such as those currently and historically located on-Site. Prior to redevelopment of the Site, we recommend that shallow soil at the current and former structure locations be evaluated for the possible presence of lead and pesticides.

#### **9.5 ASBESTOS CONTAINING BUILDING MATERIALS (ACBMS)**

Due to the age of the on-Site structures, building materials may contain asbestos. Because demolition of the buildings is planned, an asbestos survey is required by local authorities and/or National Emissions Standards for Hazardous Air Pollutants (NESHAP) guidelines. NESHAP guidelines require the removal of potentially friable ACBMs prior to building demolition or renovation that may disturb the ACBM.

#### **9.6 IMPORTED SOIL**

If the planned development will require importing soil for Site grading, we recommend documenting the source and quality of imported soil. The DTSC's October 2001 Clean Fill Advisory provides useful guidance on evaluating imported fill.

#### **9.7 DATA GAPS**

ASTM Standard Designation E 1527-13 requires the Environmental Professional to comment on significant data gaps that affect our ability to identify Recognized Environmental Conditions. A data gap is a lack of or inability to obtain information required by ASTM Standard Designation E 1527-13 despite good faith efforts by the Environmental Professional to gather such information. A data gap by itself is not inherently significant; it only becomes significant if it raises reasonable concerns. No significant data gaps were identified during this Phase I ESA.



## 9.8 DATA FAILURES

As described by ASTM Standard Designation E 1527-13, a data failure occurs when all of the standard historical sources that are reasonably ascertainable and likely to be useful have been reviewed and yet the historical research objectives have not been met. Data failures are not uncommon when attempting to identify the use of a Site at five year intervals back to the first use or to 1940 (whichever is earlier). ASTM Standard Designation E 1527-13 requires the Environmental Professional to comment on the significance of data failures and whether the data failure affects our ability to identify Recognized Environmental Conditions. A data failure by itself is not inherently significant; it only becomes significant if it raises reasonable concerns. No significant data failures were identified during this Phase I ESA.

## 9.9 RECOGNIZED ENVIRONMENTAL CONDITIONS

Cornerstone has performed a Phase I ESA in general conformance with the scope and limitations of ASTM E 1527-13 of 620, 624, 638 and 642 North 4th Street, and 639 and 645 North 5th Street, San Jose, California. This assessment identified the following Recognized Environmental Conditions<sup>2</sup>.

- Soil adjacent to structures that are painted with lead-containing paint can become impacted with lead as a result of the weathering and/or peeling of painted surfaces. Soil near wood framed structures also can be impacted by pesticides historically used to control termites. There is a potential that residual lead and pesticide concentrations could remain in on-Site soil resulting from existing and/or prior on-Site structures.

This assessment identified the following Controlled Recognized Environmental Conditions<sup>3</sup>:

- Roy's Mobile at 197 East Jackson Street, approximately 130 feet southeast of the Site, was identified as a closed case on the LUST database. Although the LUST case was closed by the DEH in 2019, residual petroleum hydrocarbon concentrations remain at the 197 East Jackson Street property, as well as on properties to the northwest, including the Site. The DEH established management requirements that pertain to activities that may disturb the residual contamination.

As noted in Section 9.3.2, a former dry cleaning business was identified approximately 100 feet southeast of the Site, up-gradient with respect to the anticipated groundwater flow direction. The presence of this former nearby dry cleaning business does not appear to clearly meet the definition of a Recognized Environmental Condition per ASTM E 1527-13; note, however, that Cornerstone considers this finding to be a potential environmental concern.

---

<sup>2</sup> The presence or likely presence of hazardous substances or petroleum products on the Site: 1) due to any release to the environment; 2) under conditions indicative of a release to the environment; or 3) under conditions that pose a material threat of a future release to the environment.

<sup>3</sup> A Recognized Environmental Condition that has been addressed to the satisfaction of the applicable regulatory agency with hazardous substances or petroleum products allowed to remain in place subject to the implementation of required controls or restrictions.

## SECTION 10: LIMITATIONS

Cornerstone performed this Phase I ESA to support San Jose Buddhist Church Betsuin in evaluation of Recognized Environmental Conditions associated with the Site. San Jose Buddhist Church Betsuin understands that no Phase I ESA can wholly eliminate uncertainty regarding the potential for Recognized Environmental Conditions to be present at the Site. This Phase I ESA is intended to reduce, but not eliminate, uncertainty regarding the potential for Recognized Environmental Conditions. San Jose Buddhist Church Betsuin understands that the extent of information obtained is based on the reasonable limits of time and budgetary constraints.

Findings, opinions, conclusions and recommendations presented in this report are based on readily available information, conditions readily observed at the time of the Site visit, and/or information readily identified by the interviews and/or the records review process. Phase I ESAs are inherently limited because findings are developed based on information obtained from a non-intrusive Site evaluation. Cornerstone does not accept liability for deficiencies, errors, or misstatements that have resulted from inaccuracies in the publicly available information or from interviews of persons knowledgeable of Site use. In addition, publicly available information and field observations often cannot affirm the presence of Recognized Environmental Conditions; there is a possibility that such conditions exist. If a greater degree of confidence is desired, soil, groundwater, soil vapor and/or air samples should be collected by Cornerstone and analyzed by a state-certified laboratory to establish a more reliable assessment of environmental conditions.

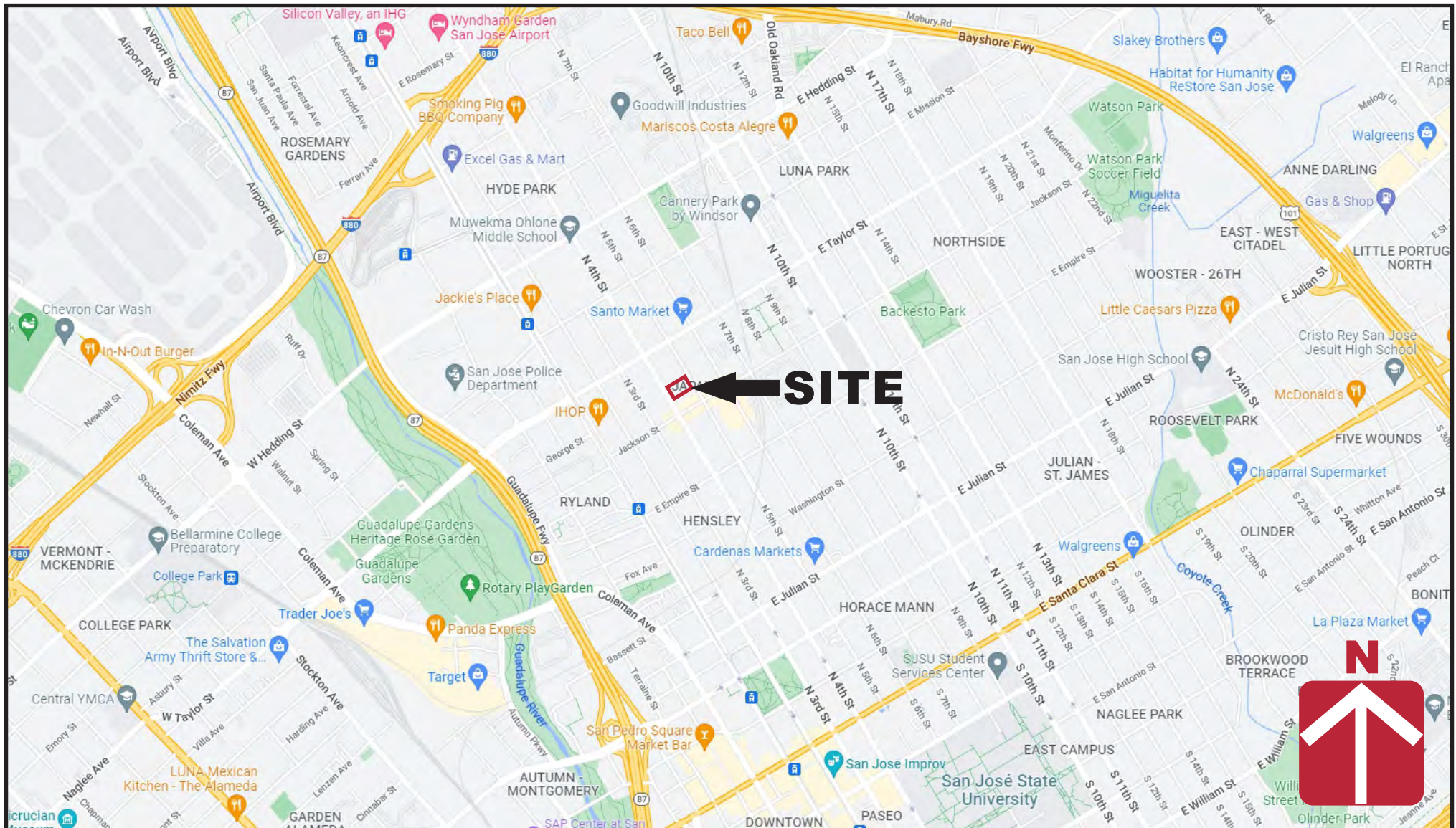
Cornerstone acquired an environmental database of selected publicly available information for the general area of the Site. Cornerstone cannot verify the accuracy or completeness of the database report, nor is Cornerstone obligated to identify mistakes or insufficiencies in the information provided (ASTM E 1527-13, Section 8.1.3). Due to inadequate address information, the environmental database may have mapped several facilities inaccurately or could not map the facilities. Releases from these facilities, if nearby, could impact the Site.

San Jose Buddhist Church Betsuin may have provided Cornerstone environmental documents prepared by others. San Jose Buddhist Church Betsuin understands that Cornerstone reviewed and relied on the information presented in these reports and cannot be responsible for their accuracy.

This report, an instrument of professional service, was prepared for the sole use of San Jose Buddhist Church Betsuin and may not be reproduced or distributed without written authorization from Cornerstone. It is valid for 180 days. An electronic transmission of this report may also have been issued. While Cornerstone has taken precautions to produce a complete and secure electronic transmission, please check the electronic transmission against the hard copy version for conformity.

Cornerstone makes no warranty, expressed or implied, except that our services have been performed in accordance with the environmental principles generally accepted at this time and location.





**CORNERSTONE  
EARTH GROUP**

### Vicinity Map

**San Jose Buddhist Church  
620, 624, 638 and 642 North 4th Street,  
and 639 and 645 North 5th Street  
San Jose, California**

Project Number

1353-1-1

Figure Number

Figure 1


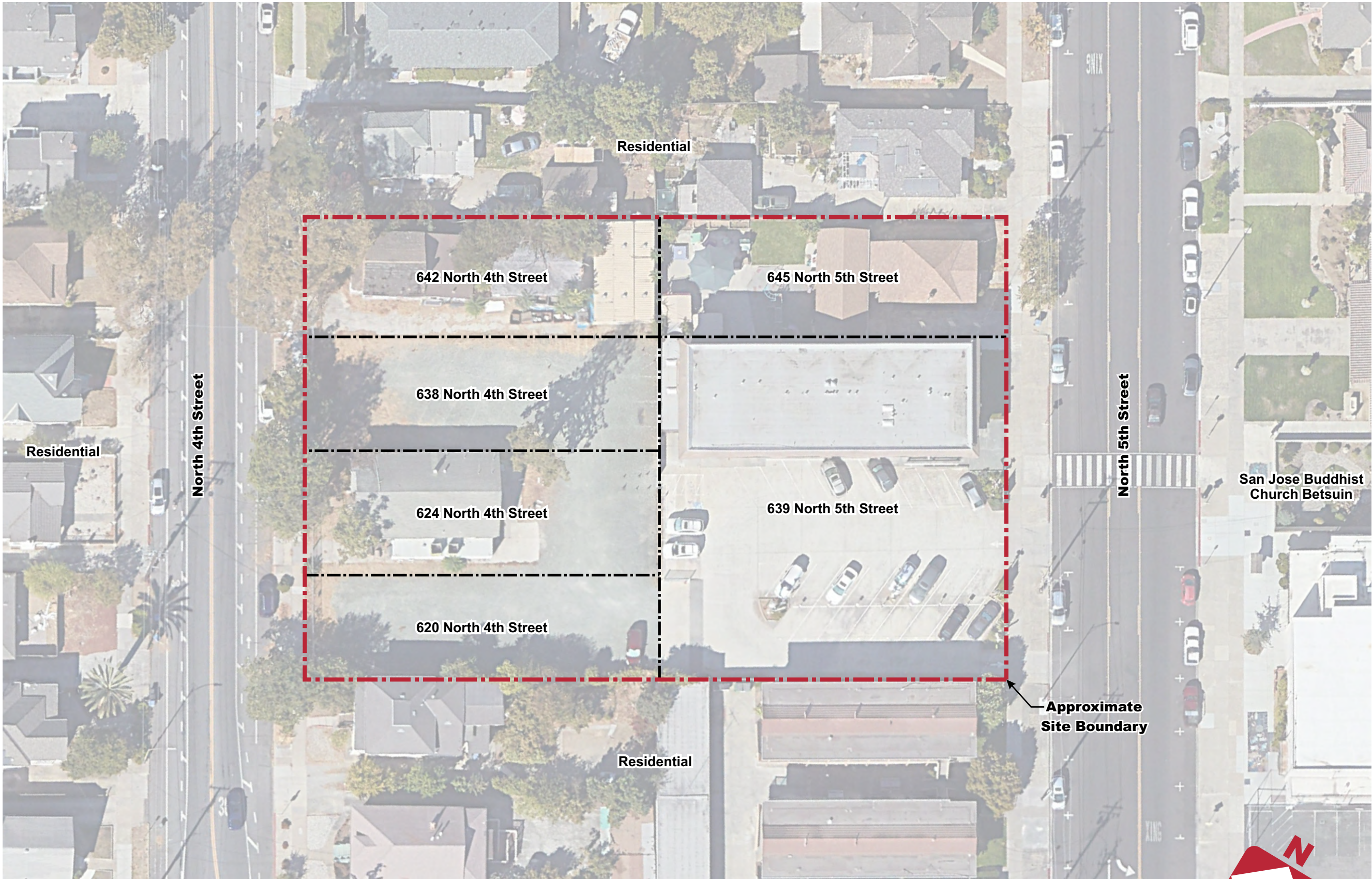
Date


April 2022

Drawn By

RRN





 <b>CORNERSTONE</b> <b>EARTH GROUP</b>	<b>Site Plan</b>			
	San Jose Buddhist Church 620, 624, 638 and 642 North 4th Street, and 639 and 645 North 5th Street San Jose, California			
	Project Number		1353-1-1	
	Figure Number		Figure 2	
Date		April 2022	Drawn By	RRN



## **APPENDIX A – TERMS AND CONDITIONS**

**CORNERSTONE EARTH GROUP, INC.  
TERMS AND CONDITIONS**

**1. Agreement**

- 1.1 Cornerstone Earth Group, Inc.'s ("Cornerstone") services are defined by and limited to (a) those services (the "Work") described in the attached proposal, which is incorporated herein by this reference, and (b) these Terms and Conditions of Agreement ("Terms and Conditions"). Together, the proposal and Terms and Conditions form the "Agreement." This Agreement represents the entire agreement between the Client and Cornerstone (collectively, the "Parties") and supersedes all prior negotiations, representations, or agreements, either written or oral. The Agreement can only be amended by a written instrument signed by both the Client and Cornerstone. In the event that the Client authorizes the Work by means of a purchase order or other writing ("Confirmation"), it is expressly agreed that these Terms and Conditions shall apply, and any terms, conditions or provisions appearing in the Confirmation are void and inapplicable except to the extent the Confirmation authorizes the Work and binds the Client to this Agreement.
- 1.2. Failure to immediately enforce any provision in this Agreement shall not constitute a waiver of the right to enforce that provision or any other provision. No waiver by the Parties of a breach of any term or covenant contained in this Agreement, whether by conduct or otherwise, in any one or more instances shall be deemed to be or construed as a further or continuing waiver of any such breach or as a waiver of a breach of any other term or covenant in this Agreement.

**2. Scope of Services**

- 2.1 Cornerstone will serve the Client by providing professional counsel and technical advice based on information furnished by the Client. The Client will make available to Cornerstone all known information regarding existing and proposed conditions of the site, and will immediately transmit any new information that becomes available or any change in plans. The Client and Cornerstone agree that Cornerstone, its officers, directors, employees, agents and/or subcontractors shall not be liable for any claims, damages, costs, or losses arising from or in any way related to conditions not actually encountered during the course of Cornerstone's Work and Cornerstone shall not have any liability or responsibility for losses resulting from inaccurate or incomplete information supplied by the Client, and the Client agrees to defend and indemnify Cornerstone, its officers, directors, employees, agents and/or subcontractors against claims, damages, costs or losses arising therefrom. Cornerstone, its officers, directors, employees, agents and/or subcontractors shall not be liable for failing to discover any condition the discovery of which would reasonably require the performance of services not authorized by the Client.

**3. Terms of Payment**

- 3.1 The Client's obligation to pay for the Work is in no way dependent upon the Client's ability to obtain financing. The Client's obligation to pay for the Work is in no way dependent upon the Client's successful completion of the Client's project. No provision of this Agreement shall be construed to constitute a "Pay-When-Paid" clause or a "Pay-If-Paid" clause.
- 3.2 Payment for the Work shall be due and payable upon receipt of Cornerstone's invoice. To be recognized, any dispute over charges must be claimed in writing within thirty (30) calendar days of the billing date. Any dispute over an invoice amount shall not affect the Client's obligation to pay invoice amounts not in dispute. Amounts unpaid thirty (30) calendar days after the issue date of Cornerstone's invoice shall be assessed a service charge of 1 percent per month on balances outstanding.
- 3.3 Timely payment is a substantial condition of the Client's performance under this Agreement. Cornerstone may at its option withhold delivery of reports or other work product or suspend performance of the Work pending receipt of payments for all past due invoices and Cornerstone, its officers, directors, employees, agents and/or subcontractors shall have no liability to the Client for delay or damage caused because of such withholding or suspension. In the event that Cornerstone must take legal action to enforce this Agreement for payment for the Work performed and Cornerstone prevails, Cornerstone will be reimbursed by the Client for all expenses, including but not limited to reasonable attorney's fees and litigation costs.

**4. Standard of Care**

- 4.1 While performing the Work under this Agreement, Cornerstone shall exercise the degree of care and skill ordinarily exercised under similar circumstances by members of the environmental and geotechnical engineering consulting professions, as applicable, performing the kind of services to be performed hereunder and practicing in the same or similar locality at the same period of time.
- 4.2 Except for the express promise set forth in Subsection 4.1 herein, Cornerstone neither makes, nor offers, nor shall Cornerstone be liable to the Client for any express or implied warranties with respect to the performance of the Work.

**5. Force Majeure**

- 5.1 Cornerstone will diligently proceed with its services and will complete the Work in a timely manner, but it is expressly agreed to and understood by the Client that Cornerstone shall not be held responsible for delays occasioned by factors beyond its control, nor by factors which could not reasonably have been foreseen at the time of the execution of the Agreement between the parties.
- 5.2 Except for the obligation to pay for the Work performed and expenses incurred, neither Cornerstone nor the Client shall be liable for its failure to perform hereunder, in whole or in part, due to contingencies beyond its reasonable control, included, but not limited to, strikes or other concerted acts of workmen not in Cornerstone's employ, whether direct or indirect, riots, war, acts of terrorism, fire, floods, storms, washouts, acts of God or the public enemy, explosions, accidents, epidemics, breakdowns, injunctions, compliance with any law, regulation or order, whether valid or invalid, of the United States of America or any governmental body or any instrumentality thereof, whether now existing or hereafter created.

**6. Effect of Delay or Impediment to Work**

- 6.1 If any event occurs which causes or may cause Cornerstone: (a) to be impeded in its performance of the Services; or (b) to be delayed in the completion of the Work within the time provided in the attached proposal and/or in an applicable Change Order due to any act or omission of the Client, its officers, directors, employees and agents, or the Client's contractors, or due to any contingency beyond Cornerstone's control as provided in Section 5 herein, Cornerstone shall notify the Client in writing within ten (10) business days of the date on which Cornerstone becomes aware of such event.
- 6.2 The Client shall notify Cornerstone in writing of the Client's agreement or disagreement with Cornerstone's claim of an impediment or delay to performance within five (5) business days after receipt of Cornerstone's notice under Subsection 6.1. If the Client agrees with Cornerstone's claim, the time for performance of such requirement may be extended as mutually agreed in writing by the parties as provided in Subsection 1.1. If the Client disputes Cornerstone's assertion of an impediment or delay, such dispute shall be resolved pursuant to Section 17.
- 6.3 Impediments or delays to performance, addressed pursuant to this Section, shall not (a) constitute a breach hereunder; (b) give rise to any special right to terminate this Agreement; or (c) give rise to a claim by the Client for damages or other relief, if and to the extent that such impediment or delay is due to any act or omission of the Client, its officers, directors, employees and agents, or the Client's contractors, or due to any contingency beyond Cornerstone's control as provided in Section 5.

**7. Right of Entry**

- 7.1 Unless otherwise agreed in writing, the Client shall furnish and/or secure right of entry to the Site described in the proposal for Cornerstone personnel and equipment in order for Cornerstone to perform the Work. The Client shall waive any claim against Cornerstone, its officers, directors, employees, agents and/or subcontractors and agree to defend and indemnify Cornerstone, its officers, directors, employees, agents and/or subcontractors from any claims arising from entry onto the Site which is the subject of the Work.

7.2 The Parties acknowledge and agree that although Cornerstone will take reasonable precautions to minimize damage to property, including landscapes, hardscapes, crops and underground utilities, any and all damages, losses or expenses which could result from damage to such property due to Cornerstone's performance of the Work under this Agreement shall be the sole and exclusive responsibility of the Client provided that such damages, losses or expenses are not the result of Cornerstone's breach of the standard of care set forth in Subsection 4.1 herein. The Client shall indemnify, defend and hold harmless Cornerstone, its officers, directors, employees, agents and/or subcontractors from any damages, losses or expenses including, without limitation, attorney's fees, sustained or incurred by Cornerstone, its officers, directors, employees, agents and/or subcontractors as a result of any and all claims arising out of any damage to subsurface utilities due to Cornerstone's performance of the Work under this Agreement, provided that such claims are not the result of Cornerstone's breach of the standard of care set forth in Subsection 4.1 herein.

## **8. Monitoring of Construction**

8.1 The Client acknowledges and understands that unanticipated or changed conditions may be encountered during construction. There is a substantial risk to the Client and to Cornerstone if Cornerstone is not engaged to provide complete services, including but not limited to, construction observation services. Such risks include the increased likelihood of misinterpretation of Cornerstone's findings and conclusions and error in implementing recommendations by Cornerstone. If Client fails to retain Cornerstone to provide complete services, the Client agrees, notwithstanding any other provisions of this Agreement, to the fullest extent permitted by law, to indemnify and hold harmless Cornerstone, its officers, partners, employees and Cornerstones from and against any and all claims, suits, demands, liabilities, losses, damages or costs, including reasonable attorneys' fees and defense costs arising out of or in any way connected with the Work or arising out of implementing or interpreting Cornerstone's work product except when the Claim arises from the sole negligence of Cornerstone or where the Claim arises from the willful, wanton or reckless conduct of Cornerstone.

8.2 Cornerstone shall not be required to make exhaustive or continuous on-site observations to check the quality or quantity of the Work and shall not be responsible for any contractor's failure to carry out the work in accordance with the contract documents.

8.3 Cornerstone shall not be responsible for the acts or omissions of any contractor or subcontractor or any of the contractors' or subcontractors' agents or employees or other persons performing any work on the Project.

## **9. Changed Conditions**

9.1 If, during the term of this Agreement, circumstances or conditions that were not originally contemplated by or known to Cornerstone are revealed, to the extent that they affect the scope of services, compensation, schedule, allocation of risks or other material terms of this Agreement, Cornerstone may call for renegotiation of appropriate portions of this Agreement. Cornerstone shall notify the Client of the changed conditions necessitating renegotiation, and Cornerstone and the Client shall promptly and in good faith enter into renegotiation of this Agreement to address the changed conditions. If terms cannot be agreed to, the parties agree that either party has the absolute right to terminate this Agreement, in accordance with the termination provision hereof.

## **10. Jobsite Safety**

10.1 Neither the professional activities of Cornerstone nor the presence of Cornerstone or its employees, subconsultants and subcontractors shall relieve the Client or the Client's General Contractor of its obligations, duties and responsibilities, including, but not limited to, health and safety programs. Cornerstone and its personnel have no authority to exercise any control over the site or any construction contractor or its employees in connection with their work or any health or safety programs or procedures. The Client acknowledges and agrees that Cornerstone shall not be responsible for jobsite safety.

## **11. Hazardous Materials and Environmental Contamination**

11.1 The Client hereby warrants that if it knows or has any reason to assume or suspect that hazardous or toxic substances, or any other type of environmental hazard, contamination or pollution may exist at the Site, the Client will immediately inform Cornerstone to the best of the Client's knowledge of such hazardous or toxic substances, environmental hazard, contamination or pollution's type, quantity and location.

11.2 Cornerstone, its officers, directors, employees, agents and/or subcontractors shall have no title to, ownership of, or legal responsibility and/or liability for any and all contamination at the Site, including, but not limited to, the groundwater thereunder. "Contamination at the Site" includes but is not limited to any hazardous or toxic substance, or any other type of environmental hazard, contamination or pollution present at or under the Site, including, but not limited to the ground water thereunder, which is not brought onto the Site by Cornerstone, its officers, directors, employees, agents and/or subcontractors.

11.3 Cornerstone and the Client agree that the discovery of unanticipated Contamination at the Site may constitute a changed condition mandating renegotiation and/or termination of this Agreement. Cornerstone and the Client agree that the discovery of unanticipated Contamination at the Site may make it necessary for Cornerstone to take immediate measures to protect the public health, safety and the environment. The Client agrees that Cornerstone may take any or all measures that in Cornerstone's professional opinion are justified to preserve and protect the health and safety of Cornerstone's personnel, the public and the environment, and the Client agrees to compensate Cornerstone for the cost of such services.

11.4 The Client agrees to indemnify, defend and hold harmless Cornerstone, its officers, directors, employees, agents and/or subcontractors from any and all damages, losses or expenses, including, but not limited to, reasonable attorney's fees and legal costs connected therewith, liabilities, penalties and fines sustained by Cornerstone, its officers, directors, employees, agents and/or subcontractors as a result of any and all claim with respect to and arising out of any and all Contamination at the Site, provided that such claims are not the result of Cornerstone's breach of the standard of care set forth in Subsection 4.1 herein.

11.5 Subsurface sampling may result in unavoidable contamination of certain subsurface areas, as when a probe or boring is advanced or drilled through a contaminated area into a clean soil or water-bearing zone. Because of the risks posed by such work, and because subsurface sampling is often a necessary part of Cornerstone's Work, the Client hereby agrees to waive all claims against Cornerstone, its officers, directors, employees, agents and/or subcontractors with respect to and arising out of any and all subsurface sampling, including but not limited to claims relating to cross-contamination occurring because of such subsurface sampling, provided that such claims are not the result of Cornerstone's breach of the standard of care set forth in Subsection 4.1 herein.

## **12. Disposal of Samples and Drill Cuttings**

12.1 Unless mutually agreed in writing by the Parties as provided in Subsection 1.1 herein, Cornerstone shall hold samples collected during the performance of the Work no longer than thirty (30) calendar days after their date of collection. Drill cuttings and waste materials will be left on-Site. In the event that soil, rock, water, drill cuttings and/or other samples or materials are contaminated or are suspected to contain hazardous materials or other toxic substances hazardous or detrimental to public health, safety or the environment as defined by federal, state or local law, Cornerstone will, after completion of testing, notify the Client of the same in order for the Client to arrange for the disposal of the samples and/or materials. The Client recognizes and agrees that Cornerstone at no time assumes title to said samples and/or materials, and that the Client is responsible for the disposal of such samples and/or materials. The Client agrees to pay all costs associated with any storage, transport and/or disposal of samples and/or materials, and to defend and indemnify Cornerstone, its officers, directors, employees, agents and/or subcontractors from any and all claims arising out of or in any way related to the storage, transport and/or disposal of asbestos, hazardous or toxic substances, and/or pollutants, including but not limited to any samples and/or materials.

## **13. Use and Ownership of Documents**

13.1 All reports, letters, plans, figures, specifications, computer files, field data, logs, notes and other documents and instruments prepared by Cornerstone as instruments of service shall remain the property of Cornerstone. Cornerstone shall retain all common law, statutory and other reserved rights, including copyright thereto. In the event the Client, the Client's contractors or subcontractors, or anyone for whom the Client is legally liable makes or permits to be made any changes to reports, letters, plans, figures, specifications, computer files, field data, logs, notes and other documents prepared by Cornerstone without obtaining Cornerstone's prior written consent, the Client shall assume full responsibility for the results of such changes. Therefore, the Client agrees to waive any claim against Cornerstone and to release Cornerstone from any liability arising directly or indirectly from such changes. In addition, the Client agrees, to the



fullest extent permitted by law, to indemnify and hold harmless Cornerstone from any damages, liabilities or costs, including reasonable attorney's fees and costs of defense, arising from such changes.

The Client agrees that all reports, letters, plans, figures, specifications, computer files, field data, logs, notes and other documents and other services furnished to the Client or its agents and/or employees by Cornerstone, which are not paid for, shall be immediately returned upon demand and may not be used by the Client for any purpose. Any reports, letters, plans, figures, specifications, computer files, field data, logs, notes and other documents, advice or opinions provided by Cornerstone to the Client as part of the Work are provided for the sole and exclusive use of the Client for specific application to the Site detailed in this Agreement. Any third party use of any drafts, reports, letters, plans, figures, specifications, computer files, field data, logs, notes and other documents, advice or opinion of Cornerstone is the sole responsibility of the Client.

#### 14. Insurance

- 14.1 Cornerstone, its officers, directors, employees and agents have and shall maintain during the term of this Agreement insurance in the following types: (a) Worker's Compensation Insurance; (b) Employer's Liability Insurance; (c) Commercial General Liability Insurance (GLI); and (d) Professional Liability Insurance.
- 14.2 Cornerstone shall, at the Client's request, provide the Client with a certificate of insurance or other satisfactory evidence that such insurance has been obtained and are maintained in force through the term of this Agreement. Any additional insurance policy or increase in the coverage of existing insurance required by the Client shall constitute an additional expense under this Agreement, and the Client shall reimburse Cornerstone for any additional premiums and costs incurred by Cornerstone in connection with obtaining such additional insurance.

#### 15. Prevailing Wage Obligations

- 15.1 The Client shall notify Cornerstone in writing if the Work contemplated by this Agreement constitutes a "public work" under any and all federal, state and/or local prevailing wage laws, and/or living wage laws, including but not limited to the Davis-Bacon Act and the provisions of California Labor Code §§ 1720 *et seq.* In addition, the Client shall notify Cornerstone if Cornerstone is obligated by statute, any public contracting authority and/or a developer to pay prevailing wages and benefits and/or any predetermined wages or benefits (collectively, "prevailing wage obligations"). In the event that Cornerstone must adhere to federal, state and/or local prevailing wage obligations for the Work performed, the Client shall provide Cornerstone with any and all prevailing wage determinations applicable to the Work to be performed under this Agreement. Any prevailing wage obligations might affect the payment terms contemplated by this Agreement and thus constitute a changed condition mandating renegotiation and/or termination of this Agreement. The Client understands and agrees that Cornerstone will rely on the representations made by the Client with regard to prevailing wage obligations and the Client agrees to indemnify Cornerstone, its officers, directors, employees, agents and/or subcontractors against any and all claims, liabilities, suits, demands, losses, costs and expenses, including but not limited to reasonable attorney's fees and legal costs, arising from Cornerstone's reliance upon the Client's representations regarding prevailing wage obligations.

#### 16. Limitations—THIS CLAUSE LIMITS CORNERSTONE'S LIABILITY

- 16.1 Cornerstone shall not be responsible for the validity or accuracy of data collected by others or for interpretations made by others.
- 16.2 Cornerstone's relationship with the Client under this Agreement shall be that of an independent contractor. Nothing in this Agreement shall be construed to designate Cornerstone, its officers, directors, employees, agents and/or subcontractors as employees, agents, joint ventures or partners of the Client. Cornerstone shall have no authority to bind, commit or obligate the Client in any manner and shall not hold itself out to third parties as being capable of doing so.
- 16.3 The Client and Cornerstone have discussed the risks and rewards associated with this project, as well as Cornerstone's fee for services. After negotiation, the Client and Cornerstone have expressly agreed to allocate certain of the risks so that, to the fullest extent permitted by law, the total aggregate liability of Cornerstone, its officers, directors, employees, agents and subcontractors to the Client and all third-parties is limited to \$50,000 or the amount of Cornerstone's fee, whichever is greater, for any and all injuries, damages, claims, losses, expenses, or claim expenses (including attorney's fees) arising out of this Agreement from any cause or causes. Such causes include but are not limited to Cornerstone's negligence, errors, omissions, strict liability, breach of contract or breach of warranty. In no event shall Cornerstone, its officers, directors, employees, agents and/or subcontractors be liable in contract, tort, strict liability, warranty or otherwise, for any special, incidental or consequential damages, such as but not limited to delay, disruption, loss of product, loss of anticipated profits or revenue, loss of use of any equipment or system, non-operation or increased expense of operation of any equipment or systems, cost of capital, or cost of purchase or replacement equipment systems or power.
- 16.4 Notwithstanding any other provision of this Agreement, the total aggregate liability of Cornerstone, its officers, directors, employees, agents and subcontractors to the Client and all third parties, including attorney's fees awarded pursuant to this Agreement, for claims, damages or losses arising out of the treatment, transport, storage, discharge, dispersal or release of hazardous materials, shall be limited to \$50,000 or the amount of Cornerstone's fee, whichever is greater and regardless of the legal theory under which liability is imposed.
- 16.5 For an additional 5% of Cornerstone's total fee or \$500, whichever is greater, Cornerstone will raise the limitation of liability up to the amount that actually would be paid by Cornerstone's insurance carriers if Client and Cornerstone initial below:

LIMITATION INCREASE: THE LIMITATION OF LIABILITY IS INCREASED TO THE ACTUAL AMOUNT PAID BY CORNERSTONE'S INSURANCE CARRIERS IN EXCHANGE FOR AN ADDITIONAL FEE OF 5% OF THE TOTAL SERVICE CHARGE OR \$500, WHICHEVER IS GREATER.

- |      | Client's Initial   | Date | Cornerstone's Initial | Date |
|------|--|------|-----------------------|------|
| 16.6 | The Client shall indemnify, defend and hold harmless Cornerstone and its officers, directors, employees, agents and subcontractors from any and all damages, losses, or expenses, included but not limited to reasonable legal expenses and attorney's fees connected therewith, sustained by Cornerstone, its officers, directors, employees, agents and subcontractors as a result of any and all claims, demands, suits, causes of action, proceedings, judgments and liabilities for property damage, statutory penalty and/or personal injury with respect to and arising out of the Client's negligent acts, omissions or material breach of this Agreement. In the event a claim is the result of joint negligent acts or omissions of the Client and Cornerstone, the Client's duty of indemnification shall be in proportion to its respective allocable share of the joint negligence. |      |                       |      |
| 16.7 | Client acknowledges and agrees that in no event shall any action or proceeding be brought against Cornerstone or proceeding be brought against Cornerstone by Client or its assignees for any claim or cause of action arising from or in any way related to the Work or this Agreement unless such action or proceeding is commenced within three (3) years from the Date of Completion of Work provided by Cornerstone under this Agreement. The Date of Completion shall be the date of the final invoice for the Work performed under this Agreement.  |      |                       |      |
| 16.8 | If Client requests that Cornerstone's work product be relied upon by a third party, including, but not limited to a lender, Client agrees to provide the third party with a copy of these terms and conditions, and Client agrees to require said third party to agree to limit Cornerstone's total liability to Client and any third party as described in paragraph 16.4 and Client agrees to indemnify Cornerstone, its officers, directors, employees, agents and/or subcontractors against any and all claims, liabilities, suits, demands, losses, costs and expenses, including but not limited to reasonable attorney's fees and legal costs, arising from third party claims, damages, costs and losses arising out of or in any way related to Work.   |      |                       |      |

#### 17. Disputing Cornerstone's Performance

- 17.1 Except as provided in Section 6 and Subsection 17.2 herein, if Cornerstone shall breach any provision herein, the Client shall notify Cornerstone within five (5) business days of the Client's knowledge of such breach. Except as provided in Subsections 17.3 herein, upon receipt of the Client's notice, Cornerstone shall have the option to take such corrective measures, if any, to remedy the breach, and shall notify the Client within five (5) business days after receipt of the

Client's notification of the corrective measures Cornerstone shall take and the estimated time period within which the corrective measures shall be taken. In no event shall Cornerstone be liable to the Client for any damages without being given a reasonable opportunity to remedy its breach as provided herein.

- 17.2 The Client shall make no claim for professional negligence unless the Client has first provided Cornerstone with a written certification executed by an independent Consultant currently practicing in the same discipline and locality as Cornerstone and licensed in the State of California. This certification shall (a) contain the name and license number of the certifier; (b) specify the acts or omissions that the certifier contends are not in conformance with the standard care for a Cornerstone performing professional services under similar circumstances; and (c) state in detail the basis for the certifier's opinion that such acts or omissions do not conform to the standard of care. This certificate shall be provided to Cornerstone no less than thirty (30) calendar days prior to the presentation of any claim or the institution of any mediation, arbitration or judicial proceeding.
- 17.3 Cornerstone agrees that upon receipt of written notice from the Client pursuant to Subsection 17.2 herein it will implement necessary corrections to the Work performed by Cornerstone that fails to conform to the standard of care that Cornerstone has accepted pursuant to Subsection 4.1, as mutually agreed in writing by the Parties as provided in Subsection 1.1. herein, if such written notice is received within one (1) year of the performance of the Work failing to conform to Subsection 4.1. If Cornerstone has been paid by the Client for such Work, Cornerstone shall perform the corrections at its own expense. If Cornerstone has not been paid by the Client for such Work, and the Work is subsequently corrected to conform with the standard of care that Cornerstone has accepted pursuant to Subsection 4.1, the Client shall pay Cornerstone in accordance with Section 3 herein.
- 17.4 In no event shall Cornerstone, its officers, directors, employees, agents and/or subcontractors be liable for any special, incidental or consequential damages, such as but not limited to delay, disruption, loss of product, loss of anticipated profits or revenue, loss of use of any equipment or system, non-operation or increased expense of operation of any equipment or systems, cost of capital, or cost of purchase or replacement equipment systems or power, or any other incidental, special, indirect or consequential damages of any kind or nature whatsoever resulting from Cornerstone's performance or failure to perform the Work in accordance with the standard of care that Cornerstone has accepted pursuant to Subsection 4.1.

## 18. Termination

- 18.1 Cornerstone shall have the right to terminate this Agreement ten (10) business days after written notice is sent to the Client if (a) the Client fails to pay any of Cornerstone's undisputed invoices within sixty (60) days from the date of the invoice; or (b) Cornerstone's attached proposal and/or the Work was based upon misinformation, whether by the Client or a third party, or upon information not fully disclosed to Cornerstone, whether by the Client or a third party.
- 18.2 Except as provided for in Section 6, and after compliance with Section 17, the Client shall have the right to terminate this Agreement ten (10) business days after written notice is sent to Cornerstone if Cornerstone fails to comply in any material respect with any of the material provisions herein and subsequently fails to notify the Client pursuant to Subsections 17.1 and 17.3 of the corrective measures Cornerstone intends to take.
- 18.3 The termination of this Agreement by Cornerstone under Subsection 18.1 herein, or by the Client under Subsection 18.2 herein, shall not relieve the Client of its obligations to pay Cornerstone for any of the Work performed and expenses incurred as of the date of termination, and shall not constitute a waiver by Cornerstone or the Client of any cause of action for breach of this Agreement or any provision herein.

## 19. Miscellaneous Provisions.

- 19.1 "Indemnity" Defined. The term "indemnify" shall mean indemnify, defend and hold harmless from and against any and all claims, liabilities, suits, demands, losses, costs and expenses, including but not limited to reasonable attorney's fees and all legal costs incurred on appeal, and all interest thereon, accruing or resulting to any and all persons, firms, or any other legal entities, on account of any damages or losses to property or persons, including death or economic losses, arising out of the item, matter, action or inaction specified in the specific provision.
- 19.2 Choice of Counsel. In any circumstance whereby Cornerstone is entitled to indemnification by the Client, Cornerstone shall have the right to select counsel of its choosing.
- 19.3 Successors and Assigns. This Agreement shall be binding upon and inure to the benefit of the Parties and their successors and assigns as provided herein. The Client shall not assign, sell, transfer or subcontract this Agreement or any interest herein without the prior written consent of Cornerstone. Cornerstone shall not assign, sell, transfer or subcontract this Agreement or any interest herein without the prior written consent of the Client. The Client hereby consents to the subcontracting of those portions of the Work as the attached proposal herein indicates are or will be subcontracted. Notwithstanding the above, Cornerstone shall have the right to assign monies due hereunder for the Work performed and expenses incurred.
- 19.4 Third Party Beneficiaries. The Parties agree that this Agreement is not intended by either Cornerstone or the Client to give any benefits, rights, privileges, actions or remedies to any person or entity, partnership, firm or corporation as a third party beneficiary or otherwise under any theory of law, that is not a signatory to this Agreement.
- 19.5 Survival. In order that the Parties may fully exercise their rights and perform their obligations arising from the performance of this Agreement, any provisions of this Agreement that are necessary to ensure such exercise or performance shall survive the termination of this Agreement.
- 19.6 Severability. If any part, term or provision of this Agreement shall be held illegal, unenforceable or in conflict with any federal, state or local law having jurisdiction over this Agreement, the validity of the remaining parts, terms or provisions of this Agreement shall not be affected thereby.
- 19.7 Choice of Law and Venue. This Agreement shall be governed by California law. The venue for any legal action brought pursuant to this Agreement shall be located within the County of Santa Clara, State of California.
- 19.8 Publicity. Unless otherwise mutually agreed in writing by the parties as provided in Subsection 1.1, Cornerstone may use and publish the Client's name and a general description of Cornerstone's services with respect to the Work in describing Cornerstone's experience and qualifications to other clients or prospective clients.
- 19.9 Signatories. Each undersigned representative of the Parties to this Agreement certifies that he or she is fully authorized to enter into the terms and conditions of this Agreement and to execute and legally bind such Party to this document.
- 19.10 Corporate Protection. It is intended by the parties to this Agreement that Cornerstone's services in connection with the Work shall not subject Cornerstone's individual employees, officers or directors to any personal legal exposure for the risks associated with this Project. Therefore, and notwithstanding anything to the contrary herein, the Client agrees that as the Client's sole and exclusive remedy, any claim, demand or suit shall be directed and/or asserted only against Cornerstone, a California Corporation, and not against any of Cornerstone's individual employees, officers or directors.
- 19.11 Code Compliance. Cornerstone shall exercise usual and customary professional care in its efforts to comply with applicable laws, codes and regulations as of the date of this Agreement.
- 19.12 Quotation. Unless stated in writing, this quotation shall not remain in effect after thirty (30) days of the Proposal date.
- 19.13 Contractors State License. Cornerstone maintains a General Engineering A license (No. 905816) with a Hazardous Substances Removal and Remedial Actions Certification with the State of California, which are regulated by the Contractors State License Board. Any questions concerning a contractor may be referred to the Registrar, Contractors State License Board, P.O. Box 26000, Sacramento, California 95826.

## **APPENDIX B – DATABASE SEARCH REPORT**

**Phase I ESA**

639 & 645 N. 5th St. / 620, 624, 638 & 642 N. 4th  
San Jose, CA 95112

Inquiry Number: 6908733.2s  
March 22, 2022

# The EDR Radius Map™ Report with GeoCheck®



6 Armstrong Road, 4th floor  
Shelton, CT 06484  
Toll Free: 800.352.0050  
[www.edrnet.com](http://www.edrnet.com)

# TABLE OF CONTENTS

<u>SECTION</u>	<u>PAGE</u>
Executive Summary .....	ES1
Overview Map .....	2
Detail Map .....	3
Map Findings Summary .....	4
Map Findings .....	9
Orphan Summary .....	863
Government Records Searched/Data Currency Tracking .....	GR-1
 <b><u>GEOCHECK ADDENDUM</u></b>	
Physical Setting Source Addendum .....	A-1
Physical Setting Source Summary .....	A-2
Physical Setting Source Map .....	A-13
Physical Setting Source Map Findings .....	A-14
Physical Setting Source Records Searched .....	PSGR-1

***Thank you for your business.***  
Please contact EDR at 1-800-352-0050  
with any questions or comments.

## Disclaimer - Copyright and Trademark Notice

This Report contains certain information obtained from a variety of public and other sources reasonably available to Environmental Data Resources, Inc. It cannot be concluded from this Report that coverage information for the target and surrounding properties does not exist from other sources. **NO WARRANTY EXPRESSED OR IMPLIED, IS MADE WHATSOEVER IN CONNECTION WITH THIS REPORT. ENVIRONMENTAL DATA RESOURCES, INC. SPECIFICALLY DISCLAIMS THE MAKING OF ANY SUCH WARRANTIES, INCLUDING WITHOUT LIMITATION, MERCHANTABILITY OR FITNESS FOR A PARTICULAR USE OR PURPOSE. ALL RISK IS ASSUMED BY THE USER. IN NO EVENT SHALL ENVIRONMENTAL DATA RESOURCES, INC. BE LIABLE TO ANYONE, WHETHER ARISING OUT OF ERRORS OR OMISSIONS, NEGLIGENCE, ACCIDENT OR ANY OTHER CAUSE, FOR ANY LOSS OF DAMAGE, INCLUDING, WITHOUT LIMITATION, SPECIAL, INCIDENTAL, CONSEQUENTIAL, OR EXEMPLARY DAMAGES. ANY LIABILITY ON THE PART OF ENVIRONMENTAL DATA RESOURCES, INC. IS STRICTLY LIMITED TO A REFUND OF THE AMOUNT PAID FOR THIS REPORT.** Purchaser accepts this Report "AS IS". Any analyses, estimates, ratings, environmental risk levels or risk codes provided in this Report are provided for illustrative purposes only, and are not intended to provide, nor should they be interpreted as providing any facts regarding, or prediction or forecast of, any environmental risk for any property. Only a Phase I Environmental Site Assessment performed by an environmental professional can provide information regarding the environmental risk for any property. Additionally, the information provided in this Report is not to be construed as legal advice.

Copyright 2020 by Environmental Data Resources, Inc. All rights reserved. Reproduction in any media or format, in whole or in part, of any report or map of Environmental Data Resources, Inc., or its affiliates, is prohibited without prior written permission.

EDR and its logos (including Sanborn and Sanborn Map) are trademarks of Environmental Data Resources, Inc. or its affiliates. All other trademarks used herein are the property of their respective owners.

## EXECUTIVE SUMMARY

A search of available environmental records was conducted by Environmental Data Resources, Inc (EDR). The report was designed to assist parties seeking to meet the search requirements of EPA's Standards and Practices for All Appropriate Inquiries (40 CFR Part 312), the ASTM Standard Practice for Environmental Site Assessments (E1527-21), the ASTM Standard Practice for Environmental Site Assessments for Forestland or Rural Property (E 2247-16), the ASTM Standard Practice for Limited Environmental Due Diligence: Transaction Screen Process (E 1528-14) or custom requirements developed for the evaluation of environmental risk associated with a parcel of real estate.

### TARGET PROPERTY INFORMATION

#### ADDRESS

639 & 645 N. 5TH ST. / 620, 624, 638 & 642 N. 4TH  
SAN JOSE, CA 95112

#### COORDINATES

Latitude (North):	37.3494830 - 37° 20' 58.13"
Longitude (West):	121.8952240 - 121° 53' 42.80"
Universal Transverse Mercator:	Zone 10
UTM X (Meters):	597850.9
UTM Y (Meters):	4134011.0
Elevation:	69 ft. above sea level

### USGS TOPOGRAPHIC MAP ASSOCIATED WITH TARGET PROPERTY

Target Property Map:	12021561 SAN JOSE WEST, CA
Version Date:	2018
Southeast Map:	12008780 SAN JOSE EAST, CA
Version Date:	2018

### AERIAL PHOTOGRAPHY IN THIS REPORT

Portions of Photo from:	20140606
Source:	USDA

# MAPPED SITES SUMMARY

## Target Property Address:

639 & 645 N. 5TH ST. / 620, 624, 638 & 642 N. 4TH  
SAN JOSE, CA 95112

Click on Map ID to see full detail.

MAP ID	SITE NAME	ADDRESS	DATABASE ACRONYMS	RELATIVE ELEVATION	DIST (ft. & mi.) DIRECTION
<a href="#">A1</a>	LOTUS PRE-SCHOOL	639 N 5TH ST	HWTS		TP
<a href="#">A2</a>	FOURTH STREET CLEANER	608 N 4TH ST	EDR Hist Cleaner	Higher	131, 0.025, South
<a href="#">A3</a>	BILL & DOUG S	197 JACKSON OAKS CT	EDR Hist Auto	Higher	155, 0.029, SE
<a href="#">A4</a>	ROY MUROTSUNE	197 JACKSON ST	HIST UST	Higher	155, 0.029, SE
<a href="#">A5</a>	ROY'S MOBILE	197 E JACKSON	LUST, HIST LUST, HIST UST, Cortese	Higher	155, 0.029, SE
<a href="#">A6</a>	MOBIL	197 JACKSON	HIST CORTESE	Higher	155, 0.029, SE
<a href="#">A7</a>	VINOD KUMAR	169 JACKSON ST	RCRA NonGen / NLR	Higher	156, 0.030, South
<a href="#">B8</a>	ROYS SERVICE	5TH & JACKSON	EDR Hist Auto	Higher	225, 0.043, SE
<a href="#">C9</a>	MORIHIRO E Y	148 JACKSON OAKS CT	EDR Hist Auto	Higher	285, 0.054, South
<a href="#">B10</a>	CROWN CLEANER	229 E JACKSON ST E	CUPA Listings	Higher	304, 0.058, East
<a href="#">B11</a>	CROWN CLEANERS	229 JACKSON OAKS CT	EDR Hist Cleaner	Higher	304, 0.058, East
<a href="#">B12</a>	CROWN CLEANER	229 E JACKSON ST	DRYCLEANERS	Higher	304, 0.058, East
<a href="#">C13</a>	GEORGE'S AUTO REPAIR	599 N 4TH ST	LUST, HIST LUST, HIST UST	Higher	324, 0.061, South
<a href="#">C14</a>	SAN JOSE AUTOWORKS	599 N 4TH ST	CERS HAZ WASTE, CUPA Listings, HAZMAT, CERS, HWTS	Higher	324, 0.061, South
<a href="#">C15</a>	GEORGE'S AUTO REPAIR	599 NORTH 4TH STREET	LUST, Cortese, HIST CORTESE	Higher	324, 0.061, South
<a href="#">C16</a>	BILL S SERVICE	599 N 4TH ST	EDR Hist Auto	Higher	324, 0.061, South
<a href="#">C17</a>	GEORGE'S SERVICE CEN	599 N 4TH ST A & B	CUPA Listings	Higher	327, 0.062, South
<a href="#">D18</a>	VALLEY LAUNDERETTE &	655 N 6TH ST	EDR Hist Cleaner	Lower	346, 0.066, NE
<a href="#">19</a>	ANTOLIN A R	611 N 6TH ST	EDR Hist Cleaner	Higher	371, 0.070, East
<a href="#">E20</a>	SHELL	697 N 4TH ST	LUST, HIST LUST	Lower	399, 0.076, WNW
<a href="#">E21</a>	THOMPSON S SHELL SER	697 N 4TH ST	EDR Hist Auto	Lower	399, 0.076, WNW
<a href="#">E22</a>	CARS RENT-A-CAR	697 N 4TH ST	CUPA Listings	Lower	399, 0.076, WNW
<a href="#">E23</a>	TAYLOR ARCO	697 N 4TH ST	UST	Lower	399, 0.076, WNW
<a href="#">E24</a>	TAYLOR ARCO AUTO REP	697 N 4TH ST	CERS HAZ WASTE, CUPA Listings, HAZNET, HAZMAT,...	Lower	399, 0.076, WNW
<a href="#">E25</a>	SHELL - 697 N FOURTH	697 NORTH 4TH STREET	LUST, Cortese, HIST CORTESE, CERS	Lower	399, 0.076, WNW
<a href="#">E26</a>	TAYLOR ARCO AUTO REP	697 N 4TH ST	RCRA NonGen / NLR	Lower	399, 0.076, WNW
<a href="#">E27</a>	TAYLOR ARCO	697 N 4TH ST	LUST, CERS HAZ WASTE, HIST UST, CERS TANKS, CUPA...	Lower	399, 0.076, WNW
<a href="#">E28</a>	SHELL OIL PRODUCTS U	697 N 4TH ST	RCRA-VSQG, HAZNET, HWTS	Lower	399, 0.076, WNW
<a href="#">E29</a>	PERSONALIZED CLEANER	168 E TAYLOR ST	EDR Hist Cleaner	Lower	408, 0.077, NW
<a href="#">D30</a>	SAN JOSE DEPT OF PUB	650 N 6TH ST	SEMS-ARCHIVE	Lower	435, 0.082, NE
<a href="#">D31</a>	SAN JOSE DEPARTMENT	650 NORTH 6TH STREET	ENVIROSTOR	Lower	435, 0.082, NE
<a href="#">F32</a>	OUT OF BUSINESS	690 N 5TH ST SUITE 2	HAZMAT	Lower	453, 0.086, North
<a href="#">F33</a>	WARREN HAYASHI	690 N. 5TH ST.	RCRA NonGen / NLR	Lower	453, 0.086, North
<a href="#">F34</a>	FUJI TOWERS	690 N 5TH ST	RCRA NonGen / NLR	Lower	453, 0.086, North
<a href="#">F35</a>	FUJI TOWERS	690 NORTH - FIFTH ST	RCRA NonGen / NLR	Lower	453, 0.086, North
<a href="#">F36</a>	FIRST COMMUNITY HOUS	685 N 6TH STREET	EMI, HAZMAT, HWTS	Lower	482, 0.091, NNE
<a href="#">F37</a>	JAPANTOWN SENIOR APA	685 N 6TH ST	RCRA NonGen / NLR	Lower	482, 0.091, NNE
<a href="#">G38</a>	MICHAEL T DOI DDS	83 E JACKSON ST	RCRA NonGen / NLR	Higher	524, 0.099, SW
<a href="#">G39</a>	CALVIN E & NORMAN W	80 JACKSON ST	CERS HAZ WASTE, CUPA Listings	Higher	579, 0.110, SSW



# MAPPED SITES SUMMARY

## Target Property Address:

639 & 645 N. 5TH ST. / 620, 624, 638 & 642 N. 4TH  
SAN JOSE, CA 95112

Click on Map ID to see full detail.

MAP ID	SITE NAME	ADDRESS	DATABASE ACRONYMS	RELATIVE ELEVATION	DIST (ft. & mi.) DIRECTION
<a href="#">G40</a>	CALVIN E YIM DDS	80 E JACKSON ST	RCRA NonGen / NLR	Higher	579, 0.110, SSW
<a href="#">E41</a>	GEORGE S TEXACO SERV	702 N 4TH ST	EDR Hist Auto	Lower	590, 0.112, NW
<a href="#">E42</a>	AGGIE S ARCO STATION	701 N 4TH ST	EDR Hist Auto	Lower	600, 0.114, NW
<a href="#">E43</a>	CHRIS' SERVICE STATI	701 4TH	LUST, Cortese, HIST CORTESE	Lower	600, 0.114, NW
<a href="#">E44</a>	CHRIS SERVICE CENTER	701 N 4TH ST	LUST, HIST LUST, SWEEPS UST, CUPA Listings, HAZMAT	Lower	600, 0.114, NW
<a href="#">E45</a>	CHRIS SERVICE CENTER	701 N 4TH ST	CERS HAZ WASTE, HAZNET, CERS, HWTS	Lower	600, 0.114, NW
<a href="#">E46</a>	CHRIS SERVICE CENTER	701 N 4TH ST	RCRA NonGen / NLR	Lower	600, 0.114, NW
<a href="#">F47</a>	CITY OF SJ MAIN CORP	696 N 6TH ST	CUPA Listings	Lower	631, 0.120, North
<a href="#">F48</a>	JAPANTOWN SQUARE	696 N 6TH ST	CPS-SLIC, CERS	Lower	631, 0.120, North
<a href="#">F49</a>	SAN JOSE MAIN YARD	696 N 6TH ST	LUST, HIST LUST, Cortese, CERS	Lower	631, 0.120, North
<a href="#">F50</a>	MAIN SERVICE YARD	696 N 6TH ST	UST, SWEEPS UST	Lower	631, 0.120, North
<a href="#">F51</a>	SAN JOSE MAIN YARD	696 N 6TH ST	CPS-SLIC, HAZNET, HWTS	Lower	631, 0.120, North
<a href="#">H52</a>	JULIET KENNEDY	717 N 4TH STREET	RCRA NonGen / NLR	Lower	680, 0.129, NW
<a href="#">H53</a>	KENNEDY, JULIET	717 N. 4TH STREET	RCRA NonGen / NLR	Lower	680, 0.129, NW
<a href="#">I54</a>	WAREHOUSE	560 N 6TH ST	LUST, HIST LUST, HIST UST, EMI, CERS	Higher	780, 0.148, ESE
<a href="#">I55</a>	IA051314 MIRAIDO VIL	550 N 6TH ST	CUPA Listings	Higher	780, 0.148, ESE
<a href="#">I56</a>	HARPEL & ASSOCIATES	520 N 6TH ST	LUST, HIST LUST, Cortese, HAZNET, HIST CORTESE,...	Higher	780, 0.148, ESE
<a href="#">I57</a>	MIRAIDO VILLAGE	520 N 6TH ST	RCRA-SQG, FINDS, ECHO	Higher	780, 0.148, ESE
<a href="#">I58</a>	MIRAIDO VILLAGE	550 N 6TH ST	HAZMAT	Higher	780, 0.148, ESE
<a href="#">I59</a>	WAREHOUSE	560 NORTH 6TH STREET	LUST, Cortese, CERS	Higher	780, 0.148, ESE
<a href="#">J60</a>	MAIN CORPORATION YAR	675 N 7TH ST	HIST UST	Lower	795, 0.151, NE
<a href="#">J61</a>	MAIN CORPORATION YAR	675 NORTH SEVENTH ST	HIST UST, HAZNET, HWTS	Lower	795, 0.151, NE
<a href="#">J62</a>	CITY OF SJ-GENERAL S	675 N 7TH ST	CUPA Listings	Lower	795, 0.151, NE
<a href="#">J63</a>	MAIN YARD CITY OF SA	675 N 7TH ST	RCRA-SQG, FINDS, ECHO, HAZNET, HWTS	Lower	795, 0.151, NE
<a href="#">K64</a>	ICOM MECHANICAL	571 N 7TH ST	RCRA NonGen / NLR, FINDS, ECHO, HAZNET, HWTS	Higher	886, 0.168, East
<a href="#">L65</a>	TAYLOR AUTOMOTIVE SE	297 E TAYLOR ST	CERS HAZ WASTE, HAZNET, CERS, HWTS	Lower	892, 0.169, NNE
<a href="#">L66</a>	T & M ASPHALT	297 TAYLOR	HIST CORTESE	Lower	892, 0.169, NNE
<a href="#">L67</a>	K & L AUTOMOTIVE INC	297 E TAYLOR ST	RCRA NonGen / NLR	Lower	892, 0.169, NNE
<a href="#">L68</a>	TAYLOR AUTOMOTIVE SE	297 E TAYLOR ST	CUPA Listings, HAZMAT	Lower	892, 0.169, NNE
<a href="#">M69</a>	DEL MONTE PLNT 39,RE	315 JACKSON ST	LUST, HIST LUST, Cortese	Higher	911, 0.173, ENE
<a href="#">M70</a>	DEL MONTE PLNT 39,RE	315 JACKSON ST	LUST, HIST LUST, Cortese, HIST CORTESE, CERS	Higher	911, 0.173, ENE
<a href="#">J71</a>	GROSVENOR BUS LINES(	302 E TAYLOR ST	CUPA Listings	Lower	917, 0.174, NNE
<a href="#">N72</a>	IA 060514 NATIONAL P	510 N 5TH ST	CUPA Listings	Higher	931, 0.176, SE
<a href="#">N73</a>	NATIONAL PRINTING CO	510 N 5TH ST 1	HAZMAT	Higher	931, 0.176, SE
<a href="#">N74</a>	NATIONAL PRINTING CO	510 N 5TH ST	CUPA Listings, HAZNET, HWTS	Higher	931, 0.176, SE
<a href="#">K75</a>	MARIANI PACKING	320 JACKSON ST	HAZNET, HAZMAT, HWTS	Higher	948, 0.180, East
<a href="#">K76</a>	AT&T MOBILITY # 1313	320 JACKSON ST CELL	HAZMAT	Higher	948, 0.180, East
<a href="#">K77</a>	MARIANI PACKING CO I	320 JACKSON ST	CUPA Listings, HAZNET, CIWQS, HWTS	Higher	948, 0.180, East
<a href="#">K78</a>	VERIZON WIRELESS: 10	320 JACKSON ST	CUPA Listings, HAZMAT	Higher	948, 0.180, East

# MAPPED SITES SUMMARY

## Target Property Address:

639 & 645 N. 5TH ST. / 620, 624, 638 & 642 N. 4TH  
SAN JOSE, CA 95112

Click on Map ID to see full detail.

MAP ID	SITE NAME	ADDRESS	DATABASE ACRONYMS	RELATIVE ELEVATION	DIST (ft. & mi.) DIRECTION
<a href="#">79</a>	LICON PROPERTY	705 2ND	LUST, HIST LUST, HIST CORTESE	Lower	981, 0.186, West
<a href="#">J80</a>	FOX CORPORATION	330 E TAYLOR ST	LUST, CERS	Lower	1024, 0.194, NNE
<a href="#">J81</a>	FOX CORPORATION	330 E TAYLOR ST	LUST, HIST LUST, Cortese	Lower	1024, 0.194, NNE
<a href="#">82</a>	CONDOR FREIGHT LINES	746 N 6TH STREET	SWEEPS UST, HIST UST	Lower	1060, 0.201, North
<a href="#">L83</a>	CONDOR FREIGHT LINES	725 N 7TH ST	LUST, HIST LUST, Cortese, HIST CORTESE, CERS	Lower	1072, 0.203, North
<a href="#">M84</a>	XDM/MARIANI PACKING	N 8TH & JACKSON ST	LUST, CERS	Higher	1112, 0.211, ENE
<a href="#">M85</a>	XDM MARIANI PACKING	8TH ST N. & JACKSON	HIST CORTESE	Higher	1112, 0.211, ENE
<a href="#">M86</a>	XDM/MARIANI PACKING	N 8TH & JACKSON ST	LUST, HIST LUST, Cortese	Higher	1112, 0.211, ENE
<a href="#">O87</a>	AQUA BLU POOLS	535 N 7TH ST	LUST, CPS-SLIC, HIST LUST, SWEEPS UST, Cortese,...	Higher	1120, 0.212, ESE
<a href="#">O88</a>	OUT OF BUSINESS (STE	529 N 7TH ST	CUPA Listings, HAZMAT	Higher	1120, 0.212, ESE
<a href="#">O89</a>	TCP-7E, LLC (EMPIRE	251 E. EMPIRE	RCRA NonGen / NLR	Higher	1126, 0.213, ESE
<a href="#">P90</a>	AMERIAN BROS PRODUCE	335 E TAYLOR ST 8	SWEEPS UST	Lower	1154, 0.219, NNE
<a href="#">P91</a>	AMERIAN BROS PRODUCE	335 E TAYLOR STREET	RCRA-SQG, FINDS, ECHO, HAZNET, HIST CORTESE, HWTS	Lower	1154, 0.219, NNE
<a href="#">P92</a>	AMERIAN BROTHERS	335 E TAYLOR ST	LUST, HIST LUST, HIST UST, Cortese, CUPA Listings,...	Lower	1154, 0.219, NNE
<a href="#">O93</a>	NEW UNITED AUTO BODY	520 N 7TH ST	CUPA Listings, HAZMAT, HWTS	Higher	1211, 0.229, ESE
<a href="#">O94</a>	GENERAL AUTO REPAIRS	520 N 7TH STREET	RCRA NonGen / NLR	Higher	1211, 0.229, ESE
<a href="#">Q95</a>	OUT OF BUSINESS	556 N 1ST ST CELL	HAZMAT	Higher	1223, 0.232, SSW
<a href="#">96</a>	INSIGHT REALTY - COL	GUADALUPE PARKWAY &	CPS-SLIC, DEED, CERS	Lower	1229, 0.233, West
<a href="#">97</a>	LAUREN LEEDMAN	491 NORTH 4TH STREET	RCRA NonGen / NLR	Higher	1239, 0.235, SSE
<a href="#">Q98</a>	ESP SAFETY INC	555 N FIRST ST	CUPA Listings	Higher	1301, 0.246, SW
<a href="#">R99</a>	CONTINENTAL CAN CORP	357 E TAYLOR ST	SEMS, CORRACTS, RCRA-SQG, LUST, HIST LUST, HIST...	Higher	1437, 0.272, NNE
<a href="#">R100</a>	GORDON BIRSCH BREWI	357 E TAYLOR ST	ENVIROSTOR, LUST, CERS HAZ WASTE, CUPA Listings,...	Higher	1437, 0.272, NNE
<a href="#">S101</a>	KEYSTONE COMPANY	605 9TH ST N	LUST, CPS-SLIC, HIST LUST, Cortese, HIST CORTESE,...	Higher	1472, 0.279, ENE
<a href="#">T102</a>	M&M TIC INC	640 NORTH NINTH ST	SEMS-ARCHIVE	Higher	1531, 0.290, NE
<a href="#">R103</a>	CANNERY PARK VILLAGE	401 EAST TAYLOR STRE	CPS-SLIC, DEED, CERS, NON-CASE INFO	Higher	1570, 0.297, NE
<a href="#">S104</a>	MARTIN FELDMAN PROPE	620 N 9TH ST	LUST, CPS-SLIC, HIST LUST, BROWNFIELDS, DEED,...	Higher	1595, 0.302, ENE
<a href="#">R105</a>	CANNERY PARK	UNKNOWN TAYLOR E.	HIST CORTESE	Higher	1633, 0.309, NE
<a href="#">T106</a>	M & M TIC INC	640 9TH ST N	CPS-SLIC, NON-CASE INFO	Higher	1765, 0.334, NE
<a href="#">107</a>	SPARTAN GAS	444 E TAYLOR ST	LUST, HIST LUST, SWEEPS UST, Cortese, CUPA...	Higher	1779, 0.337, NE
<a href="#">108</a>	THE KELSEY AYER STAT	447 N FIRST ST	CPS-SLIC	Higher	2073, 0.393, South
<a href="#">109</a>	CANNING PARK SQUARE	739 9TH ST N	LUST, Cortese, HIST CORTESE, CERS	Lower	2101, 0.398, NNE
<a href="#">U110</a>	WESTMOUNT SQUARE RED	752 N. TENTH STREET	LUST, CPS-SLIC, CERS	Higher	2205, 0.418, NNE
<a href="#">U111</a>	WESTMOUNT SQUARE	752 N. 10TH ST.	LUST	Higher	2205, 0.418, NNE
<a href="#">V112</a>	COMMUNICATION GENERA	171 W MISSION ST	LUST, HIST UST, CUPA Listings, CERS	Lower	2250, 0.426, West
<a href="#">V113</a>	OLD COMMUNICATIONS B	171 W MISSION ST	LUST, HIST LUST, Cortese, HIST CORTESE	Lower	2250, 0.426, West
<a href="#">114</a>	BARRY SWENSON BUILDI	390 N 2ND ST	LUST, HIST LUST, Cortese, CERS	Higher	2269, 0.430, SSE
<a href="#">W115</a>	825 NORTH 10TH STREE	825 NORTH 10TH STREE	CPS-SLIC	Higher	2371, 0.449, NNE
<a href="#">W116</a>	GOBLE PROPERTIES	825 NORTH 10TH STREE	DEED, HAZNET, HWTS	Higher	2371, 0.449, NNE
<a href="#">W117</a>	JAPANTOWN ASSOCIATES	825 N 10TH ST	BROWNFIELDS, HAZNET, CERS, HWTS	Higher	2371, 0.449, NNE

# MAPPED SITES SUMMARY

## Target Property Address:

639 & 645 N. 5TH ST. / 620, 624, 638 & 642 N. 4TH  
SAN JOSE, CA 95112

Click on Map ID to see full detail.

MAP ID	SITE NAME	ADDRESS	DATABASE ACRONYMS	RELATIVE ELEVATION	DIST (ft. & mi.) DIRECTION
<a href="#">W118</a>	INDEPENDENT FOOD SER	808 10TH	HIST CORTESE	Higher	2378, 0.450, NNE
<a href="#">119</a>	RYLAND MEWS	420 1ST ST N	LUST, HIST LUST, Cortese, HIST CORTESE, CERS	Higher	2411, 0.457, South
<a href="#">X120</a>	CONTINENTAL CAN CORP	880 8TH	HIST CORTESE	Lower	2426, 0.459, North
<a href="#">X121</a>	CONTINENTAL CAN	880 N 8TH ST	LUST, HIST UST, CERS	Lower	2433, 0.461, North
<a href="#">X122</a>	CONTINENTAL CAN	880 N 8TH ST	LUST, HIST LUST, Cortese	Lower	2433, 0.461, North
<a href="#">W123</a>	INDEPENDENT FOOD SER	808 N. 10TH STREET	LUST, HIST LUST, Cortese, CERS	Higher	2442, 0.463, NNE
<a href="#">124</a>	PAULINE KEPHART PROP	357 N 6TH ST	LUST, HIST LUST, HIST CORTESE	Higher	2461, 0.466, SE
<a href="#">125</a>	S.J. DIESEL & PUMP I	851 N 10TH ST	LUST, HIST LUST, Cortese, CERS	Higher	2614, 0.495, NNE
<a href="#">Y126</a>	SAN JOSE CITY POLICE	825 N SAN PEDRO ST	LUST, HIST LUST, HIST UST, Cortese, CUPA Listings,...	Lower	2628, 0.498, West
<a href="#">Y127</a>	MUNICIPAL GARAGE CIT	825 N SAN PEDRO ST	RCRA-SQG, LUST, HIST UST, FINDS, ECHO, HAZNET,...	Lower	2628, 0.498, West
<a href="#">Z128</a>	FAMILY HEALTH FOUND.	55 E. JULIAN STREET	ENVIROSTOR	Higher	2997, 0.568, SSE
<a href="#">AA129</a>	SANTA CLARA COUNTY J	180 WEST HEDDING STR	RESPONSE, ENVIROSTOR	Lower	3034, 0.575, WNW
<a href="#">AA130</a>	SANTA CLARA COUNTY J	180 WEST HEDDING STR	HIST Cal-Sites	Lower	3034, 0.575, WNW
<a href="#">Z131</a>	MISSION VILLAS	44 EAST JULIAN STREE	ENVIROSTOR	Higher	3054, 0.578, SSE
<a href="#">AA132</a>	GEORGE L. RICHEY US	155 WEST HEDDING STR	ENVIROSTOR, HIST Cal-Sites	Lower	3181, 0.602, WNW
<a href="#">133</a>	BRANDENBERG, STAEDLE	153 WEST JULIEN ST.	ENVIROSTOR	Higher	3497, 0.662, South
<a href="#">AB134</a>	CRISTINA WHSE CO INC	1045 N 10TH ST	ENVIROSTOR, LUST, HIST LUST, HIST UST, RCRA NonGen...	Lower	3894, 0.738, North
<a href="#">AB135</a>	CRISTINA WAREHOUSE C	1045 N 10TH ST	LUST, HWP, WDS, CIWQS, CERS	Lower	3894, 0.738, North
<a href="#">AB136</a>	PREMIUM PLATING AND	1026 N. 10TH STREET	ENVIROSTOR, VCP	Lower	4043, 0.766, North
<a href="#">137</a>	FMC CORP SAN JOSE OR	333 WEST JULIAN STRE	ENVIROSTOR, CPS-SLIC, CERS	Higher	4466, 0.846, SSW
<a href="#">138</a>	HORACE MANN ELEMENTA	55 NORTH SEVENTH STR	ENVIROSTOR, SCH	Higher	4500, 0.852, SE
<a href="#">139</a>	ADVANCE CIRCUIT SERV	1181 N. 4TH STREET #	ENVIROSTOR	Lower	4510, 0.854, NW
<a href="#">140</a>	BABBIT BEARING CO. I	1170 NORTH 5TH STREE	ENVIROSTOR	Lower	4517, 0.855, NNW
<a href="#">AC141</a>	SAFETY-KLEEN	1147 NORTH 10TH	ENVIROSTOR	Lower	4870, 0.922, North
<a href="#">AC142</a>	SAFETY-KLEEN SAN JOS	1147 NO TENTH ST	ENVIROSTOR	Lower	4870, 0.922, North
<a href="#">AC143</a>	SAFETY-KLEEN SYSTEMS	1147 NORTH 10TH STRE	CORRACTS, RCRA-TSDF, RCRA-LQG, US FIN ASSUR, 2020..	Lower	4870, 0.922, North
<a href="#">AC144</a>	SAFETY-KLEEN SYSTEMS	1147 N TENTH ST	HAZNET, ICE, HWP, CERS, HWTS	Lower	4870, 0.922, North

## EXECUTIVE SUMMARY

### **TARGET PROPERTY SEARCH RESULTS**

The target property was identified in the following records. For more information on this property see page 9 of the attached EDR Radius Map report:

Site	Database(s)	EPA ID
LOTUS PRE-SCHOOL 639 N 5TH ST SAN JOSE, CA 95112	HWTS	N/A

### **DATABASES WITH NO MAPPED SITES**

No mapped sites were found in EDR's search of available ("reasonably ascertainable ") government records either on the target property or within the search radius around the target property for the following databases:

### **STANDARD ENVIRONMENTAL RECORDS**

#### ***Lists of Federal NPL (Superfund) sites***

NPL..... National Priority List  
Proposed NPL..... Proposed National Priority List Sites  
NPL LIENS..... Federal Superfund Liens

#### ***Lists of Federal Delisted NPL sites***

Delisted NPL..... National Priority List Deletions

#### ***Lists of Federal sites subject to CERCLA removals and CERCLA orders***

FEDERAL FACILITY..... Federal Facility Site Information listing

#### ***Lists of Federal RCRA TSD facilities***

RCRA-TSDF..... RCRA - Treatment, Storage and Disposal

#### ***Lists of Federal RCRA generators***

RCRA-LQG..... RCRA - Large Quantity Generators

#### ***Federal institutional controls / engineering controls registries***

LUCIS..... Land Use Control Information System  
US ENG CONTROLS..... Engineering Controls Sites List  
US INST CONTROLS..... Institutional Controls Sites List

#### ***Federal ERNS list***

ERNS..... Emergency Response Notification System

## EXECUTIVE SUMMARY

### ***Lists of state and tribal landfills and solid waste disposal facilities***

SWF/LF..... Solid Waste Information System

### ***Lists of state and tribal leaking storage tanks***

INDIAN LUST..... Leaking Underground Storage Tanks on Indian Land

### ***Lists of state and tribal registered storage tanks***

FEMA UST..... Underground Storage Tank Listing  
AST..... Aboveground Petroleum Storage Tank Facilities  
INDIAN UST..... Underground Storage Tanks on Indian Land

### ***Lists of state and tribal voluntary cleanup sites***

VCP..... Voluntary Cleanup Program Properties  
INDIAN VCP..... Voluntary Cleanup Priority Listing

### **ADDITIONAL ENVIRONMENTAL RECORDS**

#### ***Local Brownfield lists***

US BROWNFIELDS..... A Listing of Brownfields Sites

#### ***Local Lists of Landfill / Solid Waste Disposal Sites***

WMUDS/SWAT..... Waste Management Unit Database  
SWRCY..... Recycler Database  
HAULERS..... Registered Waste Tire Haulers Listing  
INDIAN ODI..... Report on the Status of Open Dumps on Indian Lands  
DEBRIS REGION 9..... Torres Martinez Reservation Illegal Dump Site Locations  
ODI..... Open Dump Inventory  
IHS OPEN DUMPS..... Open Dumps on Indian Land

#### ***Local Lists of Hazardous waste / Contaminated Sites***

US HIST CDL..... Delisted National Clandestine Laboratory Register  
SCH..... School Property Evaluation Program  
CDL..... Clandestine Drug Labs  
Toxic Pits..... Toxic Pits Cleanup Act Sites  
US CDL..... National Clandestine Laboratory Register  
PFAS..... PFAS Contamination Site Location Listing  
AQUEOUS FOAM..... Former Fire Training Facility Assessments Listing

#### ***Local Lists of Registered Storage Tanks***

CA FID UST..... Facility Inventory Database

#### ***Local Land Records***

LIENS..... Environmental Liens Listing  
LIENS 2..... CERCLA Lien Information

## EXECUTIVE SUMMARY

### ***Records of Emergency Release Reports***

HMIRS.....	Hazardous Materials Information Reporting System
CHMIRS.....	California Hazardous Material Incident Report System
LDS.....	Land Disposal Sites Listing
MCS.....	Military Cleanup Sites Listing
SPILLS 90.....	SPILLS 90 data from FirstSearch

### ***Other Ascertainable Records***

FUDS.....	Formerly Used Defense Sites
DOD.....	Department of Defense Sites
SCRD DRYCLEANERS.....	State Coalition for Remediation of Drycleaners Listing
US FIN ASSUR.....	Financial Assurance Information
EPA WATCH LIST.....	EPA WATCH LIST
2020 COR ACTION.....	2020 Corrective Action Program List
TSCA.....	Toxic Substances Control Act
TRIS.....	Toxic Chemical Release Inventory System
SSTS.....	Section 7 Tracking Systems
ROD.....	Records Of Decision
RMP.....	Risk Management Plans
RAATS.....	RCRA Administrative Action Tracking System
PRP.....	Potentially Responsible Parties
PADS.....	PCB Activity Database System
ICIS.....	Integrated Compliance Information System
FTTS.....	FIFRA/ TSCA Tracking System - FIFRA (Federal Insecticide, Fungicide, & Rodenticide Act)/TSCA (Toxic Substances Control Act)
MLTS.....	Material Licensing Tracking System
COAL ASH DOE.....	Steam-Electric Plant Operation Data
COAL ASH EPA.....	Coal Combustion Residues Surface Impoundments List
PCB TRANSFORMER.....	PCB Transformer Registration Database
RADINFO.....	Radiation Information Database
HIST FTTS.....	FIFRA/TSCA Tracking System Administrative Case Listing
DOT OPS.....	Incident and Accident Data
CONSENT.....	Superfund (CERCLA) Consent Decrees
INDIAN RESERV.....	Indian Reservations
FUSRAP.....	Formerly Utilized Sites Remedial Action Program
UMTRA.....	Uranium Mill Tailings Sites
LEAD SMELTERS.....	Lead Smelter Sites
US AIRS.....	Aerometric Information Retrieval System Facility Subsystem
US MINES.....	Mines Master Index File
ABANDONED MINES.....	Abandoned Mines
FINDS.....	Facility Index System/Facility Registry System
UXO.....	Unexploded Ordnance Sites
DOCKET HWC.....	Hazardous Waste Compliance Docket Listing
ECHO.....	Enforcement & Compliance History Information
FUELS PROGRAM.....	EPA Fuels Program Registered Listing
CA BOND EXP. PLAN.....	Bond Expenditure Plan
EMI.....	Emissions Inventory Data
ENF.....	Enforcement Action Listing
Financial Assurance.....	Financial Assurance Information Listing
HAZNET.....	Facility and Manifest Data
ICE.....	ICE
HWT.....	Registered Hazardous Waste Transporter Database

## EXECUTIVE SUMMARY

MINES.....	Mines Site Location Listing
MWMP.....	Medical Waste Management Program Listing
NPDES.....	NPDES Permits Listing
PEST LIC.....	Pesticide Regulation Licenses Listing
PROC.....	Certified Processors Database
Notify 65.....	Proposition 65 Records
UIC.....	UIC Listing
UIC GEO.....	UIC GEO (GEOTRACKER)
WASTEWATER PITS.....	Oil Wastewater Pits Listing
WDS.....	Waste Discharge System
WIP.....	Well Investigation Program Case List
MILITARY PRIV SITES.....	MILITARY PRIV SITES (GEOTRACKER)
PROJECT.....	PROJECT (GEOTRACKER)
WDR.....	Waste Discharge Requirements Listing
CIWQS.....	California Integrated Water Quality System
CERS.....	CERS
NON-CASE INFO.....	NON-CASE INFO (GEOTRACKER)
OTHER OIL GAS.....	OTHER OIL & GAS (GEOTRACKER)
PROD WATER PONDS.....	PROD WATER PONDS (GEOTRACKER)
SAMPLING POINT.....	SAMPLING POINT (GEOTRACKER)
WELL STIM PROJ.....	Well Stimulation Project (GEOTRACKER)
MINES MRDS.....	Mineral Resources Data System

### EDR HIGH RISK HISTORICAL RECORDS

#### ***EDR Exclusive Records***

EDR MGP..... EDR Proprietary Manufactured Gas Plants

### EDR RECOVERED GOVERNMENT ARCHIVES

#### ***Exclusive Recovered Govt. Archives***

RGA LF..... Recovered Government Archive Solid Waste Facilities List  
 RGA LUST..... Recovered Government Archive Leaking Underground Storage Tank

### SURROUNDING SITES: SEARCH RESULTS

Surrounding sites were identified in the following databases.

Elevations have been determined from the USGS Digital Elevation Model and should be evaluated on a relative (not an absolute) basis. Relative elevation information between sites of close proximity should be field verified. Sites with an elevation equal to or higher than the target property have been differentiated below from sites with an elevation lower than the target property. Page numbers and map identification numbers refer to the EDR Radius Map report where detailed data on individual sites can be reviewed.

Sites listed in ***bold italics*** are in multiple databases.

Unmappable (orphan) sites are not considered in the foregoing analysis.



## EXECUTIVE SUMMARY

### STANDARD ENVIRONMENTAL RECORDS

#### ***Lists of Federal sites subject to CERCLA removals and CERCLA orders***

SEMS: SEMS (Superfund Enterprise Management System) tracks hazardous waste sites, potentially hazardous waste sites, and remedial activities performed in support of EPA's Superfund Program across the United States. The list was formerly known as CERCLIS, renamed to SEMS by the EPA in 2015. The list contains data on potentially hazardous waste sites that have been reported to the USEPA by states, municipalities, private companies and private persons, pursuant to Section 103 of the Comprehensive Environmental Response, Compensation, and Liability Act (CERCLA). This dataset also contains sites which are either proposed to or on the National Priorities List (NPL) and the sites which are in the screening and assessment phase for possible inclusion on the NPL.

A review of the SEMS list, as provided by EDR, and dated 01/25/2022 has revealed that there is 1 SEMS site within approximately 0.5 miles of the target property.

<u>Equal/Higher Elevation</u>	<u>Address</u>	<u>Direction / Distance</u>	<u>Map ID</u>	<u>Page</u>
<b>CONTINENTAL CAN CORP</b> Site ID: 0900355 EPA Id: CAT000624643	<b>357 E TAYLOR ST</b>	<b>NNE 1/4 - 1/2 (0.272 mi.)</b>	<b>R99</b>	<b>380</b>

#### ***Lists of Federal CERCLA sites with NFRAP***

SEMS-ARCHIVE: SEMS-ARCHIVE (Superfund Enterprise Management System Archive) tracks sites that have no further interest under the Federal Superfund Program based on available information. The list was formerly known as the CERCLIS-NFRAP, renamed to SEMS ARCHIVE by the EPA in 2015. EPA may perform a minimal level of assessment work at a site while it is archived if site conditions change and/or new information becomes available. Archived sites have been removed and archived from the inventory of SEMS sites. Archived status indicates that, to the best of EPA's knowledge, assessment at a site has been completed and that EPA has determined no further steps will be taken to list the site on the National Priorities List (NPL), unless information indicates this decision was not appropriate or other considerations require a recommendation for listing at a later time. The decision does not necessarily mean that there is no hazard associated with a given site; it only means that, based upon available information, the location is not judged to be potential NPL site.

A review of the SEMS-ARCHIVE list, as provided by EDR, and dated 01/25/2022 has revealed that there are 2 SEMS-ARCHIVE sites within approximately 0.5 miles of the target property.

<u>Equal/Higher Elevation</u>	<u>Address</u>	<u>Direction / Distance</u>	<u>Map ID</u>	<u>Page</u>
M&M TIC INC Site ID: 0902502 EPA Id: CAD981677289	640 NORTH NINTH ST	NE 1/4 - 1/2 (0.290 mi.)	T102	418
<u>Lower Elevation</u>	<u>Address</u>	<u>Direction / Distance</u>	<u>Map ID</u>	<u>Page</u>
SAN JOSE DEPT OF PUB Site ID: 0901766 EPA Id: CAD980498901	650 N 6TH ST	NE 0 - 1/8 (0.082 mi.)	D30	102

## EXECUTIVE SUMMARY

### ***Lists of Federal RCRA facilities undergoing Corrective Action***

CORRACTS: CORRACTS is a list of handlers with RCRA Corrective Action Activity. This report shows which nationally-defined corrective action core events have occurred for every handler that has had corrective action activity.

A review of the CORRACTS list, as provided by EDR, and dated 02/28/2022 has revealed that there are 2 CORRACTS sites within approximately 1 mile of the target property.

<u>Equal/Higher Elevation</u>	<u>Address</u>	<u>Direction / Distance</u>	<u>Map ID</u>	<u>Page</u>
<b>CONTINENTAL CAN CORP</b> EPA ID:: CAT000624643	<b>357 E TAYLOR ST</b>	<b>NNE 1/4 - 1/2 (0.272 mi.)</b>	<b>R99</b>	<b>380</b>
<u>Lower Elevation</u>	<u>Address</u>	<u>Direction / Distance</u>	<u>Map ID</u>	<u>Page</u>
<b>SAFETY-KLEEN SYSTEMS</b> EPA ID:: CAD980817159	<b>1147 NORTH 10TH STRE</b>	<b>N 1/2 - 1 (0.922 mi.)</b>	<b>AC143</b>	<b>653</b>

### ***Lists of Federal RCRA generators***

RCRA-SQG: RCRAInfo is EPA's comprehensive information system, providing access to data supporting the Resource Conservation and Recovery Act (RCRA) of 1976 and the Hazardous and Solid Waste Amendments (HSWA) of 1984. The database includes selective information on sites which generate, transport, store, treat and/or dispose of hazardous waste as defined by the Resource Conservation and Recovery Act (RCRA). Small quantity generators (SQGs) generate between 100 kg and 1,000 kg of hazardous waste per month.

A review of the RCRA-SQG list, as provided by EDR, and dated 02/28/2022 has revealed that there are 3 RCRA-SQG sites within approximately 0.25 miles of the target property.

<u>Equal/Higher Elevation</u>	<u>Address</u>	<u>Direction / Distance</u>	<u>Map ID</u>	<u>Page</u>
<b>MIRAI DO VILLAGE</b> EPA ID:: CAR000242776	<b>520 N 6TH ST</b>	<b>ESE 1/8 - 1/4 (0.148 mi.)</b>	<b>I57</b>	<b>195</b>
<u>Lower Elevation</u>	<u>Address</u>	<u>Direction / Distance</u>	<u>Map ID</u>	<u>Page</u>
<b>MAIN YARD CITY OF SA</b> EPA ID:: CAD983597618	<b>675 N 7TH ST</b>	<b>NE 1/8 - 1/4 (0.151 mi.)</b>	<b>J63</b>	<b>223</b>
<b>AMERICAN BROS PRODUCE</b> EPA ID:: CAD982519910	<b>335 E TAYLOR STREET</b>	<b>NNE 1/8 - 1/4 (0.219 mi.)</b>	<b>P91</b>	<b>360</b>

RCRA-VSQQ: RCRAInfo is EPA's comprehensive information system, providing access to data supporting the Resource Conservation and Recovery Act (RCRA) of 1976 and the Hazardous and Solid Waste Amendments (HSWA) of 1984. The database includes selective information on sites which generate, transport, store, treat and/or dispose of hazardous waste as defined by the Resource Conservation and Recovery Act (RCRA). Very small quantity generators (VSQGs) generate less than 100 kg of hazardous waste, or less than 1 kg of acutely hazardous waste per month.

A review of the RCRA-VSQQ list, as provided by EDR, and dated 02/28/2022 has revealed that there is 1

## EXECUTIVE SUMMARY

RCRA-VSQG site within approximately 0.25 miles of the target property.

<u>Lower Elevation</u>	<u>Address</u>	<u>Direction / Distance</u>	<u>Map ID</u>	<u>Page</u>
<b>SHELL OIL PRODUCTS U</b> EPA ID:: CAR000218115	<b>697 N 4TH ST</b>	<b>WNW 0 - 1/8 (0.076 mi.)</b>	<b>E28</b>	<b>97</b>

### ***Lists of state- and tribal (Superfund) equivalent sites***

RESPONSE: Identifies confirmed release sites where DTSC is involved in remediation, either in a lead or oversight capacity. These confirmed release sites are generally high-priority and high potential risk.

A review of the RESPONSE list, as provided by EDR, has revealed that there is 1 RESPONSE site within approximately 1 mile of the target property.

<u>Lower Elevation</u>	<u>Address</u>	<u>Direction / Distance</u>	<u>Map ID</u>	<u>Page</u>
<b>SANTA CLARA COUNTY J</b> Database: RESPONSE, Date of Government Version: 10/25/2021 Facility Id: 43920002 Status: Certified	<b>180 WEST HEDDING STR</b>	<b>WNW 1/2 - 1 (0.575 mi.)</b>	<b>AA129</b>	<b>604</b>

### ***Lists of state- and tribal hazardous waste facilities***

ENVIROSTOR: The Department of Toxic Substances Control's (DTSC's) Site Mitigation and Brownfields Reuse Program's (SMBRP's) EnviroStor database identifies sites that have known contamination or sites for which there may be reasons to investigate further. The database includes the following site types: Federal Superfund sites (National Priorities List (NPL)); State Response, including Military Facilities and State Superfund; Voluntary Cleanup; and School sites. EnviroStor provides similar information to the information that was available in CalSites, and provides additional site information, including, but not limited to, identification of formerly-contaminated properties that have been released for reuse, properties where environmental deed restrictions have been recorded to prevent inappropriate land uses, and risk characterization information that is used to assess potential impacts to public health and the environment at contaminated sites.

A review of the ENVIROSTOR list, as provided by EDR, and dated 10/25/2021 has revealed that there are 15 ENVIROSTOR sites within approximately 1 mile of the target property.

<u>Equal/Higher Elevation</u>	<u>Address</u>	<u>Direction / Distance</u>	<u>Map ID</u>	<u>Page</u>
<b>GORDON BIRSCH BREWI</b> Facility Id: 80001805 Status: Inactive - Needs Evaluation	<b>357 E TAYLOR ST</b>	<b>NNE 1/4 - 1/2 (0.272 mi.)</b>	<b>R100</b>	<b>392</b>
<b>FAMILY HEALTH FOUND.</b> Facility Id: 43800004 Status: No Action Required	<b>55 E. JULIAN STREET</b>	<b>SSE 1/2 - 1 (0.568 mi.)</b>	<b>Z128</b>	<b>603</b>
<b>MISSION VILLAS</b> Facility Id: 60001042 Status: Refer: 1248 Local Agency	<b>44 EAST JULIAN STREE</b>	<b>SSE 1/2 - 1 (0.578 mi.)</b>	<b>Z131</b>	<b>608</b>
<b>BRANDENBERG, STAEDLE</b> Facility Id: 60003153	<b>153 WEST JULIEN ST.</b>	<b>S 1/2 - 1 (0.662 mi.)</b>	<b>133</b>	<b>612</b>

## EXECUTIVE SUMMARY

Status: Inactive - Needs Evaluation

**FMC CORP SAN JOSE OR**      **333 WEST JULIAN STRE**      **SSW 1/2 - 1 (0.846 mi.)**      **137**      **630**  
 Facility Id: 43370005  
 Status: Refer: RWQCB

**HORACE MANN ELEMENTA**      **55 NORTH SEVENTH STR**      **SE 1/2 - 1 (0.852 mi.)**      **138**      **633**  
 Facility Id: 43820007  
 Status: No Action Required

<u>Lower Elevation</u>	<u>Address</u>	<u>Direction / Distance</u>	<u>Map ID</u>	<u>Page</u>
SAN JOSE DEPARTMENT Facility Id: 43760002 Status: Refer: Other Agency	650 NORTH 6TH STREET	NE 0 - 1/8 (0.082 mi.)	D31	103
<b>SANTA CLARA COUNTY J</b> Facility Id: 43920002 Status: Certified	<b>180 WEST HEDDING STR</b>	<b>WNW 1/2 - 1 (0.575 mi.)</b>	<b>AA129</b>	<b>604</b>
<b>GEORGE L. RICHEY US</b> Facility Id: 43970004 Status: No Further Action	<b>155 WEST HEDDING STR</b>	<b>WNW 1/2 - 1 (0.602 mi.)</b>	<b>AA132</b>	<b>609</b>
<b>CRISTINA WHSE CO INC</b> Facility Id: 80001529 Status: No Further Action	<b>1045 N 10TH ST</b>	<b>N 1/2 - 1 (0.738 mi.)</b>	<b>AB134</b>	<b>613</b>
<b>PREMIUM PLATING AND</b> Facility Id: 60001646 Status: Inactive - Needs Evaluation	<b>1026 N. 10TH STREET</b>	<b>N 1/2 - 1 (0.766 mi.)</b>	<b>AB136</b>	<b>628</b>
ADVANCE CIRCUIT SERV Facility Id: 71003484 Status: Inactive - Needs Evaluation	1181 N. 4TH STREET #	NW 1/2 - 1 (0.854 mi.)	139	636
BABBIT BEARING CO. I Facility Id: 70000101 Status: No Action Required	1170 NORTH 5TH STREE	NNW 1/2 - 1 (0.855 mi.)	140	637
SAFETY-KLEEN Facility Id: 43070008 Status: Refer: RWQCB	1147 NORTH 10TH	N 1/2 - 1 (0.922 mi.)	AC141	638
SAFETY-KLEEN SAN JOS Facility Id: 80001749 Status: Active	1147 NO TENTH ST	N 1/2 - 1 (0.922 mi.)	AC142	639

### ***Lists of state and tribal leaking storage tanks***

LUST: Leaking Underground Storage Tank (LUST) Sites included in GeoTracker. GeoTracker is the Water Boards data management system for sites that impact, or have the potential to impact, water quality in California, with emphasis on groundwater.

A review of the LUST list, as provided by EDR, has revealed that there are 41 LUST sites within approximately 0.5 miles of the target property.

<u>Equal/Higher Elevation</u>	<u>Address</u>	<u>Direction / Distance</u>	<u>Map ID</u>	<u>Page</u>
<b>ROY'S MOBILE</b> Database: LUST REG 2, Date of Government Version: 09/30/2004 Database: LUST SANTA CLARA, Date of Government Version: 03/03/2014 Database: LUST, Date of Government Version: 12/06/2021	<b>197 E JACKSON</b>	<b>SE 0 - 1/8 (0.029 mi.)</b>	<b>A5</b>	<b>11</b>

## EXECUTIVE SUMMARY

Facility Status: Pollution Characterization

Global Id: T0608501140

SCVWD ID: 07S1E05M09F

Status: Completed - Case Closed

**GEORGE'S AUTO REPAIR**      **599 N 4TH ST**      **S 0 - 1/8 (0.061 mi.)**      **C13**      **28**

Database: LUST REG 2, Date of Government Version: 09/30/2004

Database: LUST SANTA CLARA, Date of Government Version: 03/03/2014

Facility Status: Pollution Characterization

SCVWD ID: 07S1E06R01F

**GEORGE'S AUTO REPAIR**      **599 NORTH 4TH STREET**      **S 0 - 1/8 (0.061 mi.)**      **C15**      **43**

Database: LUST, Date of Government Version: 12/06/2021

Global Id: T0608501187

Status: Open - Site Assessment

**WAREHOUSE**      **560 N 6TH ST**      **ESE 1/8 - 1/4 (0.148 mi.)**      **I54**      **178**

Database: LUST REG 2, Date of Government Version: 09/30/2004

Database: LUST SANTA CLARA, Date of Government Version: 03/03/2014

Facility Status: Pollution Characterization

SCVWD ID: 07S1E05N01F

**HARPEL & ASSOCIATES**      **520 N 6TH ST**      **ESE 1/8 - 1/4 (0.148 mi.)**      **I56**      **183**

Database: LUST REG 2, Date of Government Version: 09/30/2004

Database: LUST SANTA CLARA, Date of Government Version: 03/03/2014

Database: LUST, Date of Government Version: 12/06/2021

Facility Status: Pollution Characterization

Global Id: T0608502079

SCVWD ID: 07S1E05N03F

Status: Open - Remediation

**WAREHOUSE**      **560 NORTH 6TH STREET**      **ESE 1/8 - 1/4 (0.148 mi.)**      **I59**      **198**

Database: LUST, Date of Government Version: 12/06/2021

Global Id: T0608500710

Status: Open - Site Assessment

**DEL MONTE PLNT 39,RE**      **315 JACKSON ST**      **ENE 1/8 - 1/4 (0.173 mi.)**      **M69**      **308**

Database: LUST REG 2, Date of Government Version: 09/30/2004

Facility Status: Case Closed

date9: 12/10/1996

**DEL MONTE PLNT 39,RE**      **315 JACKSON ST**      **ENE 1/8 - 1/4 (0.173 mi.)**      **M70**      **309**

Database: LUST REG 2, Date of Government Version: 09/30/2004

Database: LUST SANTA CLARA, Date of Government Version: 03/03/2014

Database: LUST, Date of Government Version: 12/06/2021

Facility Status: Case Closed

Date Closed: 12/10/1996

Date Closed: 06/15/1995

Global Id: T0608502290

Global Id: T0608500503

SCVWD ID: 07S1E05M10F

SCVWD ID: 07S1E05M04F

date9: 6/15/1995

Status: Completed - Case Closed

**XDM/MARIANI PACKING**      **N 8TH & JACKSON ST**      **ENE 1/8 - 1/4 (0.211 mi.)**      **M84**      **341**

Database: LUST SANTA CLARA, Date of Government Version: 03/03/2014

Database: LUST, Date of Government Version: 12/06/2021

Date Closed: 12/28/2000

Global Id: T0608502291

## EXECUTIVE SUMMARY

<b>XDM/MARIANI PACKING</b>	<b>N 8TH &amp; JACKSON ST</b>	<b>ENE 1/8 - 1/4 (0.211 mi.)</b>	<b>M86</b>	<b>344</b>
Database: LUST REG 2, Date of Government Version: 09/30/2004				
Facility Status: Case Closed				
date9: 12/28/2000				
<b>AQUA BLU POOLS</b>	<b>535 N 7TH ST</b>	<b>ESE 1/8 - 1/4 (0.212 mi.)</b>	<b>O87</b>	<b>345</b>
Database: LUST REG 2, Date of Government Version: 09/30/2004				
Database: LUST SANTA CLARA, Date of Government Version: 03/03/2014				
Database: LUST, Date of Government Version: 12/06/2021				
Facility Status: Case Closed				
Date Closed: 07/01/2011				
Global Id: T0608502080				
SCVWD ID: 07S1E05N02F				
date9: 3/26/2002				
Status: Completed - Case Closed				
<b>CONTINENTAL CAN CORP</b>	<b>357 E TAYLOR ST</b>	<b>NNE 1/4 - 1/2 (0.272 mi.)</b>	<b>R99</b>	<b>380</b>
Database: LUST REG 2, Date of Government Version: 09/30/2004				
Facility Status: Pollution Characterization				
<b>GORDON BIRSCH BREWI</b>	<b>357 E TAYLOR ST</b>	<b>NNE 1/4 - 1/2 (0.272 mi.)</b>	<b>R100</b>	<b>392</b>
Database: LUST SANTA CLARA, Date of Government Version: 03/03/2014				
SCVWD ID: 07S1E05E02F				
<b>KEYSTONE COMPANY</b>	<b>605 9TH ST N</b>	<b>ENE 1/4 - 1/2 (0.279 mi.)</b>	<b>S101</b>	<b>414</b>
Database: LUST REG 2, Date of Government Version: 09/30/2004				
Database: LUST SANTA CLARA, Date of Government Version: 03/03/2014				
Database: LUST, Date of Government Version: 12/06/2021				
Facility Status: Case Closed				
Date Closed: 01/29/1999				
Global Id: T0608501942				
SCVWD ID: 07S1E05M07F				
date9: 1/29/1999				
Status: Completed - Case Closed				
<b>MARTIN FELDMAN PROPE</b>	<b>620 N 9TH ST</b>	<b>ENE 1/4 - 1/2 (0.302 mi.)</b>	<b>S104</b>	<b>422</b>
Database: LUST REG 2, Date of Government Version: 09/30/2004				
Database: LUST SANTA CLARA, Date of Government Version: 03/03/2014				
Database: LUST, Date of Government Version: 12/06/2021				
Facility Status: Case Closed				
Date Closed: 06/24/1996				
Global Id: T0608501487				
SCVWD ID: 07S1E05M02F				
date9: 6/24/1996				
Status: Completed - Case Closed				
<b>SPARTAN GAS</b>	<b>444 E TAYLOR ST</b>	<b>NE 1/4 - 1/2 (0.337 mi.)</b>	<b>107</b>	<b>428</b>
Database: LUST REG 2, Date of Government Version: 09/30/2004				
Database: LUST SANTA CLARA, Date of Government Version: 03/03/2014				
Database: LUST, Date of Government Version: 12/06/2021				
Facility Status: Pollution Characterization				
Global Id: T0608502375				
SCVWD ID: 07S1E05F03F				
Status: Completed - Case Closed				
<b>WESTMOUNT SQUARE RED</b>	<b>752 N. TENTH STREET</b>	<b>NNE 1/4 - 1/2 (0.418 mi.)</b>	<b>U110</b>	<b>450</b>
Database: LUST, Date of Government Version: 12/06/2021				

## EXECUTIVE SUMMARY

Global Id: T10000003134 Status: Completed - Case Closed				
<b>WESTMOUNT SQUARE</b>	<b>752 N. 10TH ST.</b>	<b>NNE 1/4 - 1/2 (0.418 mi.)</b>	<b>U111</b>	<b>454</b>
Database: LUST SANTA CLARA, Date of Government Version: 03/03/2014 Date Closed: 04/24/2013 SCVWD ID: 07S1E05E06F				
<b>BARRY SWENSON BUILD</b>	<b>390 N 2ND ST</b>	<b>SSE 1/4 - 1/2 (0.430 mi.)</b>	<b>114</b>	<b>459</b>
Database: LUST REG 2, Date of Government Version: 09/30/2004 Database: LUST SANTA CLARA, Date of Government Version: 03/03/2014 Database: LUST, Date of Government Version: 12/06/2021 Facility Status: Case Closed Date Closed: 03/04/1998 Global Id: T0608500539 SCVWD ID: 07S1E08D03F date9: 3/4/1998 Status: Completed - Case Closed				
<b>RYLAND MEWS</b>	<b>420 1ST ST N</b>	<b>S 1/4 - 1/2 (0.457 mi.)</b>	<b>119</b>	<b>470</b>
Database: LUST REG 2, Date of Government Version: 09/30/2004 Database: LUST SANTA CLARA, Date of Government Version: 03/03/2014 Database: LUST, Date of Government Version: 12/06/2021 Facility Id: 43-1440 Facility Status: Case Closed Date Closed: 12/13/1996 Global Id: T0608501411 SCVWD ID: 07S1E08D02F date9: 12/13/1996 Status: Completed - Case Closed				
<b>INDEPENDENT FOOD SER</b>	<b>808 N. 10TH STREET</b>	<b>NNE 1/4 - 1/2 (0.463 mi.)</b>	<b>W123</b>	<b>478</b>
Database: LUST REG 2, Date of Government Version: 09/30/2004 Database: LUST SANTA CLARA, Date of Government Version: 03/03/2014 Database: LUST, Date of Government Version: 12/06/2021 Facility Status: Pollution Characterization Date Closed: 03/24/2008 Global Id: T0608500744 SCVWD ID: 07S1E05D06F Status: Completed - Case Closed				
<b>PAULINE KEPHART PROP</b>	<b>357 N 6TH ST</b>	<b>SE 1/4 - 1/2 (0.466 mi.)</b>	<b>124</b>	<b>483</b>
Database: LUST REG 2, Date of Government Version: 09/30/2004 Database: LUST SANTA CLARA, Date of Government Version: 03/03/2014 Database: LUST, Date of Government Version: 12/06/2021 Facility Status: Case Closed Date Closed: 10/17/1990 Global Id: T0608500544 SCVWD ID: 07S1E08C01F date9: 10/17/1990 Status: Completed - Case Closed				
<b>S.J. DIESEL &amp; PUMP I</b>	<b>851 N 10TH ST</b>	<b>NNE 1/4 - 1/2 (0.495 mi.)</b>	<b>125</b>	<b>485</b>
Database: LUST REG 2, Date of Government Version: 09/30/2004 Database: LUST SANTA CLARA, Date of Government Version: 03/03/2014 Database: LUST, Date of Government Version: 12/06/2021 Facility Status: Case Closed Date Closed: 12/07/2009 Date Closed: 06/17/1996				



## EXECUTIVE SUMMARY

Global Id: T0608507047  
 Global Id: T0608501169  
 SCVWD ID: 07S1E05D08F  
 SCVWD ID: 07S1E05D05F  
 date9: 6/17/1996  
 Status: Completed - Case Closed

Lower Elevation	Address	Direction / Distance	Map ID	Page
<b>SHELL</b> Database: LUST REG 2, Date of Government Version: 09/30/2004 Facility Status: Pollution Characterization	<b>697 N 4TH ST</b>	<b>WNW 0 - 1/8 (0.076 mi.)</b>	<b>E20</b>	<b>55</b>
<b>SHELL - 697 N FOURTH</b> Database: LUST, Date of Government Version: 12/06/2021 Global Id: T0608501304 Status: Open - Site Assessment	<b>697 NORTH 4TH STREET</b>	<b>WNW 0 - 1/8 (0.076 mi.)</b>	<b>E25</b>	<b>63</b>
<b>TAYLOR ARCO</b> Database: LUST SANTA CLARA, Date of Government Version: 03/03/2014 SCVWD ID: 07S1E06J01F	<b>697 N 4TH ST</b>	<b>WNW 0 - 1/8 (0.076 mi.)</b>	<b>E27</b>	<b>79</b>
<b>CHRIS' SERVICE STATI</b> Database: LUST, Date of Government Version: 12/06/2021 Global Id: T0608500408 Status: Open - Site Assessment	<b>701 4TH</b>	<b>NW 0 - 1/8 (0.114 mi.)</b>	<b>E43</b>	<b>124</b>
<b>CHRIS SERVICE CENTER</b> Database: LUST REG 2, Date of Government Version: 09/30/2004 Database: LUST SANTA CLARA, Date of Government Version: 03/03/2014 Facility Status: Preliminary site assessment underway SCVWD ID: 07S1E06J02F	<b>701 N 4TH ST</b>	<b>NW 0 - 1/8 (0.114 mi.)</b>	<b>E44</b>	<b>137</b>
<b>SAN JOSE MAIN YARD</b> Database: LUST REG 2, Date of Government Version: 09/30/2004 Database: LUST SANTA CLARA, Date of Government Version: 03/03/2014 Database: LUST, Date of Government Version: 12/06/2021 Facility Status: Pollution Characterization Date Closed: 03/15/2011 Global Id: T0608500421 SCVWD ID: 07S1E05M01F Status: Completed - Case Closed	<b>696 N 6TH ST</b>	<b>N 0 - 1/8 (0.120 mi.)</b>	<b>F49</b>	<b>152</b>
<b>LICON PROPERTY</b> Database: LUST REG 2, Date of Government Version: 09/30/2004 Database: LUST SANTA CLARA, Date of Government Version: 03/03/2014 Facility Status: Case Closed Date Closed: 09/29/1992 SCVWD ID: 07S1E06K01F date9: 9/29/1992	<b>705 2ND</b>	<b>W 1/8 - 1/4 (0.186 mi.)</b>	<b>79</b>	<b>330</b>
<b>FOX CORPORATION</b> Database: LUST SANTA CLARA, Date of Government Version: 03/03/2014 Date Closed: 03/29/2001 SCVWD ID: 07S1E05M11F	<b>330 E TAYLOR ST</b>	<b>NNE 1/8 - 1/4 (0.194 mi.)</b>	<b>J80</b>	<b>331</b>
<b>FOX CORPORATION</b> Database: LUST REG 2, Date of Government Version: 09/30/2004 Database: LUST, Date of Government Version: 12/06/2021 Facility Status: Case Closed	<b>330 E TAYLOR ST</b>	<b>NNE 1/8 - 1/4 (0.194 mi.)</b>	<b>J81</b>	<b>332</b>

## EXECUTIVE SUMMARY

Global Id: T0608519398  
date9: 3/29/2001  
Status: Completed - Case Closed

**CONDOR FREIGHT LINES** **725 N 7TH ST** **N 1/8 - 1/4 (0.203 mi.)** **L83** **337**

Database: LUST REG 2, Date of Government Version: 09/30/2004  
Database: LUST SANTA CLARA, Date of Government Version: 03/03/2014  
Database: LUST, Date of Government Version: 12/06/2021  
Facility Status: Case Closed  
Date Closed: 11/12/1997  
Global Id: T0608500451  
SCVWD ID: 07S1E05M06F  
date9: 11/12/1997  
Status: Completed - Case Closed

**AMERIAN BROTHERS** **335 E TAYLOR ST** **NNE 1/8 - 1/4 (0.219 mi.)** **P92** **367**

Database: LUST REG 2, Date of Government Version: 09/30/2004  
Database: LUST SANTA CLARA, Date of Government Version: 03/03/2014  
Database: LUST, Date of Government Version: 12/06/2021  
Facility Status: Case Closed  
Date Closed: 06/04/1997  
Global Id: T0608500133  
SCVWD ID: 07S1E05E03F  
date9: 6/4/1997  
Status: Completed - Case Closed

**CANNING PARK SQUARE** **739 9TH ST N** **NNE 1/4 - 1/2 (0.398 mi.)** **109** **447**

Database: LUST REG 2, Date of Government Version: 09/30/2004  
Database: LUST, Date of Government Version: 12/06/2021  
Facility Id: 43-0245  
Facility Status: Leak being confirmed  
Global Id: T0608500303  
Status: Completed - Case Closed

**COMMUNICATION GENERA** **171 W MISSION ST** **W 1/4 - 1/2 (0.426 mi.)** **V112** **455**

Database: LUST SANTA CLARA, Date of Government Version: 03/03/2014  
Database: LUST, Date of Government Version: 12/06/2021  
Date Closed: 03/11/1996  
Global Id: T0608501031  
SCVWD ID: 07S1E06L02F  
Status: Completed - Case Closed

**OLD COMMUNICATIONS B** **171 W MISSION ST** **W 1/4 - 1/2 (0.426 mi.)** **V113** **458**

Database: LUST REG 2, Date of Government Version: 09/30/2004  
Facility Status: Case Closed  
date9: 3/11/1996

**CONTINENTAL CAN** **880 N 8TH ST** **N 1/4 - 1/2 (0.461 mi.)** **X121** **474**

Database: LUST SANTA CLARA, Date of Government Version: 03/03/2014  
Database: LUST, Date of Government Version: 12/06/2021  
Date Closed: 05/08/1996  
Global Id: T0608500462  
SCVWD ID: 07S1E05E01F  
Status: Completed - Case Closed

**CONTINENTAL CAN** **880 N 8TH ST** **N 1/4 - 1/2 (0.461 mi.)** **X122** **477**

Database: LUST REG 2, Date of Government Version: 09/30/2004  
Facility Status: Case Closed  
date9: 5/8/1996

**SAN JOSE CITY POLICE** **825 N SAN PEDRO ST** **W 1/4 - 1/2 (0.498 mi.)** **Y126** **496**

Database: LUST REG 2, Date of Government Version: 09/30/2004  
Database: LUST, Date of Government Version: 12/06/2021

## EXECUTIVE SUMMARY

Facility Status: Case Closed  
Global Id: T0608501184  
date9: 1/7/2002  
Status: Completed - Case Closed

**MUNICIPAL GARAGE CIT**      **825 N SAN PEDRO ST**      **W 1/4 - 1/2 (0.498 mi.)**      **Y127**      **503**  
Database: LUST SANTA CLARA, Date of Government Version: 03/03/2014  
Date Closed: 01/07/2002  
SCVWD ID: 07S1E06L01F

CPS-SLIC: Cleanup Program Sites (CPS; also known as Site Cleanups [SC] and formerly known as Spills, Leaks, Investigations, and Cleanups [SLIC] sites) included in GeoTracker. GeoTracker is the Water Boards data management system for sites that impact, or have the potential to impact, water quality in California, with emphasis on groundwater.

A review of the CPS-SLIC list, as provided by EDR, has revealed that there are 11 CPS-SLIC sites within approximately 0.5 miles of the target property.

<u>Equal/Higher Elevation</u>	<u>Address</u>	<u>Direction / Distance</u>	<u>Map ID</u>	<u>Page</u>
<b>AQUA BLU POOLS</b> Database: CPS-SLIC, Date of Government Version: 12/06/2021 Facility Status: Open - Site Assessment Global Id: T10000012009	<b>535 N 7TH ST</b>	<b>ESE 1/8 - 1/4 (0.212 mi.)</b>	<b>O87</b>	<b>345</b>
<b>KEYSTONE COMPANY</b> Database: SLIC REG 2, Date of Government Version: 09/30/2004 Facility Id: 43S0645	<b>605 9TH ST N</b>	<b>ENE 1/4 - 1/2 (0.279 mi.)</b>	<b>S101</b>	<b>414</b>
<b>CANNERY PARK VILLAGE</b> Database: CPS-SLIC, Date of Government Version: 12/06/2021 Facility Status: Open - Remediation Global Id: SL0608507207	<b>401 EAST TAYLOR STRE</b>	<b>NE 1/4 - 1/2 (0.297 mi.)</b>	<b>R103</b>	<b>420</b>
<b>MARTIN FELDMAN PROPE</b> Database: CPS-SLIC, Date of Government Version: 12/06/2021 Facility Status: Open - Inactive Global Id: SL0608557437	<b>620 N 9TH ST</b>	<b>ENE 1/4 - 1/2 (0.302 mi.)</b>	<b>S104</b>	<b>422</b>
<b>M &amp; M TIC INC</b> Database: SLIC REG 2, Date of Government Version: 09/30/2004 Facility Id: 43-1946	<b>640 9TH ST N</b>	<b>NE 1/4 - 1/2 (0.334 mi.)</b>	<b>T106</b>	<b>428</b>
<b>THE KELSEY AYER STAT</b> Database: CPS-SLIC, Date of Government Version: 12/06/2021 Facility Status: Open - Remediation Global Id: T10000015204	<b>447 N FIRST ST</b>	<b>S 1/4 - 1/2 (0.393 mi.)</b>	<b>108</b>	<b>447</b>
<b>WESTMOUNT SQUARE RED</b> Database: CPS-SLIC, Date of Government Version: 12/06/2021 Facility Status: Completed - Case Closed Global Id: T10000004133	<b>752 N. TENTH STREET</b>	<b>NNE 1/4 - 1/2 (0.418 mi.)</b>	<b>U110</b>	<b>450</b>
<b>825 NORTH 10TH STREE</b> Database: CPS-SLIC, Date of Government Version: 12/06/2021 Facility Status: Completed - Case Closed Global Id: SL0608544656	<b>825 NORTH 10TH STREE</b>	<b>NNE 1/4 - 1/2 (0.449 mi.)</b>	<b>W115</b>	<b>463</b>

<u>Lower Elevation</u>	<u>Address</u>	<u>Direction / Distance</u>	<u>Map ID</u>	<u>Page</u>
<b>JAPANTOWN SQUARE</b> Database: CPS-SLIC, Date of Government Version: 12/06/2021	<b>696 N 6TH ST</b>	<b>N 0 - 1/8 (0.120 mi.)</b>	<b>F48</b>	<b>151</b>

## EXECUTIVE SUMMARY

Facility Status: Open - Verification Monitoring  
Global Id: T10000008633

<b>SAN JOSE MAIN YARD</b>	<b>696 N 6TH ST</b>	<b>N 0 - 1/8 (0.120 mi.)</b>	<b>F51</b>	<b>168</b>
Database: CPS-SLIC, Date of Government Version: 12/06/2021				
Facility Status: Open - Site Assessment				
Global Id: T10000017359				
<b>INSIGHT REALTY - COL</b>	<b>GUADALUPE PARKWAY &amp;</b>	<b>W 1/8 - 1/4 (0.233 mi.)</b>	<b>96</b>	<b>376</b>
Database: CPS-SLIC, Date of Government Version: 12/06/2021				
Facility Status: Open - Inactive				
Global Id: T10000007661				

HIST LUST: A listing of open and closed leaking underground storage tanks. This listing is no longer updated by the county. Leaking underground storage tanks are now handled by the Department of Environmental Health.

A review of the HIST LUST list, as provided by EDR, and dated 03/29/2005 has revealed that there are 27 HIST LUST sites within approximately 0.5 miles of the target property.

<u>Equal/Higher Elevation</u>	<u>Address</u>	<u>Direction / Distance</u>	<u>Map ID</u>	<u>Page</u>
<b>ROY'S MOBILE</b> SCVWD ID: 07S1E05M09	<b>197 E JACKSON</b>	<b>SE 0 - 1/8 (0.029 mi.)</b>	<b>A5</b>	<b>11</b>
<b>GEORGE'S AUTO REPAIR</b> SCVWD ID: 07S1E06R01	<b>599 N 4TH ST</b>	<b>S 0 - 1/8 (0.061 mi.)</b>	<b>C13</b>	<b>28</b>
<b>WAREHOUSE</b> SCVWD ID: 07S1E05N01	<b>560 N 6TH ST</b>	<b>ESE 1/8 - 1/4 (0.148 mi.)</b>	<b>I54</b>	<b>178</b>
<b>HARPEL &amp; ASSOCIATES</b> SCVWD ID: 07S1E05N03	<b>520 N 6TH ST</b>	<b>ESE 1/8 - 1/4 (0.148 mi.)</b>	<b>I56</b>	<b>183</b>
<b>DEL MONTE PLNT 39,RE</b> SCVWD ID: 07S1E05M10	<b>315 JACKSON ST</b>	<b>ENE 1/8 - 1/4 (0.173 mi.)</b>	<b>M69</b>	<b>308</b>
<b>DEL MONTE PLNT 39,RE</b> SCVWD ID: 07S1E05M04	<b>315 JACKSON ST</b>	<b>ENE 1/8 - 1/4 (0.173 mi.)</b>	<b>M70</b>	<b>309</b>
<b>XDM/MARIANI PACKING</b> SCVWD ID: 07S1E05M08	<b>N 8TH &amp; JACKSON ST</b>	<b>ENE 1/8 - 1/4 (0.211 mi.)</b>	<b>M86</b>	<b>344</b>
<b>AQUA BLU POOLS</b> SCVWD ID: 07S1E05N02	<b>535 N 7TH ST</b>	<b>ESE 1/8 - 1/4 (0.212 mi.)</b>	<b>O87</b>	<b>345</b>
<b>CONTINENTAL CAN CORP</b> SCVWD ID: 07S1E05E02	<b>357 E TAYLOR ST</b>	<b>NNE 1/4 - 1/2 (0.272 mi.)</b>	<b>R99</b>	<b>380</b>
<b>KEYSTONE COMPANY</b> SCVWD ID: 07S1E05M07	<b>605 9TH ST N</b>	<b>ENE 1/4 - 1/2 (0.279 mi.)</b>	<b>S101</b>	<b>414</b>
<b>MARTIN FELDMAN PROPE</b> SCVWD ID: 07S1E05M02	<b>620 N 9TH ST</b>	<b>ENE 1/4 - 1/2 (0.302 mi.)</b>	<b>S104</b>	<b>422</b>
<b>SPARTAN GAS</b> SCVWD ID: 07S1E05F03	<b>444 E TAYLOR ST</b>	<b>NE 1/4 - 1/2 (0.337 mi.)</b>	<b>107</b>	<b>428</b>
<b>BARRY SWENSON BUILDI</b> SCVWD ID: 07S1E08D03	<b>390 N 2ND ST</b>	<b>SSE 1/4 - 1/2 (0.430 mi.)</b>	<b>114</b>	<b>459</b>
<b>RYLAND MEWS</b> SCVWD ID: 07S1E08D02	<b>420 1ST ST N</b>	<b>S 1/4 - 1/2 (0.457 mi.)</b>	<b>119</b>	<b>470</b>
<b>INDEPENDENT FOOD SER</b>	<b>808 N. 10TH STREET</b>	<b>NNE 1/4 - 1/2 (0.463 mi.)</b>	<b>W123</b>	<b>478</b>

## EXECUTIVE SUMMARY

SCVWD ID: 07S1E05D06				
<b>PAULINE KEPHART PROP</b>	<b>357 N 6TH ST</b>	<b>SE 1/4 - 1/2 (0.466 mi.)</b>	<b>124</b>	<b>483</b>
SCVWD ID: 07S1E08C01				
<b>S.J. DIESEL &amp; PUMP I</b>	<b>851 N 10TH ST</b>	<b>NNE 1/4 - 1/2 (0.495 mi.)</b>	<b>125</b>	<b>485</b>
SCVWD ID: 07S1E05D05				
<u>Lower Elevation</u>	<u>Address</u>	<u>Direction / Distance</u>	<u>Map ID</u>	<u>Page</u>
<b>SHELL</b>	<b>697 N 4TH ST</b>	<b>WNW 0 - 1/8 (0.076 mi.)</b>	<b>E20</b>	<b>55</b>
SCVWD ID: 07S1E06J01				
<b>CHRIS SERVICE CENTER</b>	<b>701 N 4TH ST</b>	<b>NW 0 - 1/8 (0.114 mi.)</b>	<b>E44</b>	<b>137</b>
SCVWD ID: 07S1E06J02				
<b>SAN JOSE MAIN YARD</b>	<b>696 N 6TH ST</b>	<b>N 0 - 1/8 (0.120 mi.)</b>	<b>F49</b>	<b>152</b>
SCVWD ID: 07S1E05M01				
<b>LICON PROPERTY</b>	<b>705 2ND</b>	<b>W 1/8 - 1/4 (0.186 mi.)</b>	<b>79</b>	<b>330</b>
SCVWD ID: 07S1E06K01				
<b>FOX CORPORATION</b>	<b>330 E TAYLOR ST</b>	<b>NNE 1/8 - 1/4 (0.194 mi.)</b>	<b>J81</b>	<b>332</b>
SCVWD ID: 07S1E05M11				
<b>CONDOR FREIGHT LINES</b>	<b>725 N 7TH ST</b>	<b>N 1/8 - 1/4 (0.203 mi.)</b>	<b>L83</b>	<b>337</b>
SCVWD ID: 07S1E05M06				
<b>AMERIAN BROTHERS</b>	<b>335 E TAYLOR ST</b>	<b>NNE 1/8 - 1/4 (0.219 mi.)</b>	<b>P92</b>	<b>367</b>
SCVWD ID: 07S1E05E03				
<b>OLD COMMUNICATIONS B</b>	<b>171 W MISSION ST</b>	<b>W 1/4 - 1/2 (0.426 mi.)</b>	<b>V113</b>	<b>458</b>
SCVWD ID: 07S1E06L02				
<b>CONTINENTAL CAN</b>	<b>880 N 8TH ST</b>	<b>N 1/4 - 1/2 (0.461 mi.)</b>	<b>X122</b>	<b>477</b>
SCVWD ID: 07S1E05E01				
<b>SAN JOSE CITY POLICE</b>	<b>825 N SAN PEDRO ST</b>	<b>W 1/4 - 1/2 (0.498 mi.)</b>	<b>Y126</b>	<b>496</b>
SCVWD ID: 07S1E06L01				

### ***Lists of state and tribal registered storage tanks***

UST: The Underground Storage Tank database contains registered USTs. USTs are regulated under Subtitle I of the Resource Conservation and Recovery Act (RCRA). The data come from the State Water Resources Control Board's Hazardous Substance Storage Container Database.

A review of the UST list, as provided by EDR, has revealed that there are 2 UST sites within approximately 0.25 miles of the target property.

<u>Lower Elevation</u>	<u>Address</u>	<u>Direction / Distance</u>	<u>Map ID</u>	<u>Page</u>
TAYLOR ARCO	697 N 4TH ST	WNW 0 - 1/8 (0.076 mi.)	E23	57
Database: UST, Date of Government Version: 12/06/2021				
Facility Id: FA0258437				
<b>MAIN SERVICE YARD</b>	<b>696 N 6TH ST</b>	<b>N 0 - 1/8 (0.120 mi.)</b>	<b>F50</b>	<b>164</b>
Database: UST, Date of Government Version: 12/06/2021				
Facility Id: 405053				

## EXECUTIVE SUMMARY

### ***Lists of state and tribal brownfield sites***

BROWNFIELDS: A listing of sites the SWRCB considers to be Brownfields since these are sites have come to them through the MOA Process.

A review of the BROWNFIELDS list, as provided by EDR, and dated 12/15/2021 has revealed that there are 2 BROWNFIELDS sites within approximately 0.5 miles of the target property.

<u>Equal/Higher Elevation</u>	<u>Address</u>	<u>Direction / Distance</u>	<u>Map ID</u>	<u>Page</u>
<b>MARTIN FELDMAN PROPE</b>	<b>620 N 9TH ST</b>	<b>ENE 1/4 - 1/2 (0.302 mi.)</b>	<b>S104</b>	<b>422</b>
<b>JAPANTOWN ASSOCIATES</b>	<b>825 N 10TH ST</b>	<b>NNE 1/4 - 1/2 (0.449 mi.)</b>	<b>W117</b>	<b>465</b>

### **ADDITIONAL ENVIRONMENTAL RECORDS**

### ***Local Lists of Hazardous waste / Contaminated Sites***

HIST Cal-Sites: Formerly known as ASPIS, this database contains both known and potential hazardous substance sites. The source is the California Department of Toxic Substance Control. No longer updated by the state agency. It has been replaced by ENVIROSTOR.

A review of the HIST Cal-Sites list, as provided by EDR, and dated 08/08/2005 has revealed that there are 2 HIST Cal-Sites sites within approximately 1 mile of the target property.

<u>Lower Elevation</u>	<u>Address</u>	<u>Direction / Distance</u>	<u>Map ID</u>	<u>Page</u>
<b>SANTA CLARA COUNTY J</b>	<b>180 WEST HEDDING STR</b>	<b>WNW 1/2 - 1 (0.575 mi.)</b>	<b>AA130</b>	<b>606</b>
<b>GEORGE L. RICHEY US</b>	<b>155 WEST HEDDING STR</b>	<b>WNW 1/2 - 1 (0.602 mi.)</b>	<b>AA132</b>	<b>609</b>

CERS HAZ WASTE: List of sites in the California Environmental Protection Agency (CalEPA) Regulated Site Portal which fall under the Hazardous Chemical Management, Hazardous Waste Onsite Treatment, Household Hazardous Waste Collection, Hazardous Waste Generator, and RCRA LQ HW Generator programs.

A review of the CERS HAZ WASTE list, as provided by EDR, and dated 10/18/2021 has revealed that there are 6 CERS HAZ WASTE sites within approximately 0.25 miles of the target property.

<u>Equal/Higher Elevation</u>	<u>Address</u>	<u>Direction / Distance</u>	<u>Map ID</u>	<u>Page</u>
<b>SAN JOSE AUTOWORKS</b>	<b>599 N 4TH ST</b>	<b>S 0 - 1/8 (0.061 mi.)</b>	<b>C14</b>	<b>29</b>
<b>CALVIN E &amp; NORMAN W</b>	<b>80 JACKSON ST</b>	<b>SSW 0 - 1/8 (0.110 mi.)</b>	<b>G39</b>	<b>119</b>
<u>Lower Elevation</u>	<u>Address</u>	<u>Direction / Distance</u>	<u>Map ID</u>	<u>Page</u>
<b>TAYLOR ARCO AUTO REP</b>	<b>697 N 4TH ST</b>	<b>WNW 0 - 1/8 (0.076 mi.)</b>	<b>E24</b>	<b>57</b>
<b>TAYLOR ARCO</b>	<b>697 N 4TH ST</b>	<b>WNW 0 - 1/8 (0.076 mi.)</b>	<b>E27</b>	<b>79</b>
<b>CHRIS SERVICE CENTER</b>	<b>701 N 4TH ST</b>	<b>NW 0 - 1/8 (0.114 mi.)</b>	<b>E45</b>	<b>140</b>
<b>TAYLOR AUTOMOTIVE SE</b>	<b>297 E TAYLOR ST</b>	<b>NNE 1/8 - 1/4 (0.169 mi.)</b>	<b>L65</b>	<b>294</b>

## EXECUTIVE SUMMARY

### Local Lists of Registered Storage Tanks

SWEEPS UST: Statewide Environmental Evaluation and Planning System. This underground storage tank listing was updated and maintained by a company contacted by the SWRCB in the early 1990's. The listing is no longer updated or maintained. The local agency is the contact for more information on a site on the SWEEPS list.

A review of the SWEEPS UST list, as provided by EDR, and dated 06/01/1994 has revealed that there are 5 SWEEPS UST sites within approximately 0.25 miles of the target property.

<u>Equal/Higher Elevation</u>	<u>Address</u>	<u>Direction / Distance</u>	<u>Map ID</u>	<u>Page</u>
<b>AQUA BLU POOLS</b> Comp Number: 400019	<b>535 N 7TH ST</b>	<b>ESE 1/8 - 1/4 (0.212 mi.)</b>	<b>O87</b>	<b>345</b>
<u>Lower Elevation</u>	<u>Address</u>	<u>Direction / Distance</u>	<u>Map ID</u>	<u>Page</u>
<b>CHRIS SERVICE CENTER</b> Status: A Tank Status: A Comp Number: 401295	<b>701 N 4TH ST</b>	<b>NW 0 - 1/8 (0.114 mi.)</b>	<b>E44</b>	<b>137</b>
<b>MAIN SERVICE YARD</b> Status: A Tank Status: A Comp Number: 405053	<b>696 N 6TH ST</b>	<b>N 0 - 1/8 (0.120 mi.)</b>	<b>F50</b>	<b>164</b>
<b>CONDOR FREIGHT LINES</b> Status: A Tank Status: A Comp Number: 401050	<b>746 N 6TH STREET</b>	<b>N 1/8 - 1/4 (0.201 mi.)</b>	<b>82</b>	<b>335</b>
<b>AMERIAN BROS PRODUCE</b> Status: A Tank Status: A Comp Number: 400666	<b>335 E TAYLOR ST 8</b>	<b>NNE 1/8 - 1/4 (0.219 mi.)</b>	<b>P90</b>	<b>359</b>

HIST UST: Historical UST Registered Database.

A review of the HIST UST list, as provided by EDR, and dated 10/15/1990 has revealed that there are 9 HIST UST sites within approximately 0.25 miles of the target property.

<u>Equal/Higher Elevation</u>	<u>Address</u>	<u>Direction / Distance</u>	<u>Map ID</u>	<u>Page</u>
<b>ROY MUROTSUNE</b> Facility Id: 00000057294	<b>197 JACKSON ST</b>	<b>SE 0 - 1/8 (0.029 mi.)</b>	<b>A4</b>	<b>10</b>
<b>ROY'S MOBILE</b> <b>GEORGE'S AUTO REPAIR</b> Facility Id: 00000018762	<b>197 E JACKSON</b> <b>599 N 4TH ST</b>	<b>SE 0 - 1/8 (0.029 mi.)</b> <b>S 0 - 1/8 (0.061 mi.)</b>	<b>A5</b> <b>C13</b>	<b>11</b> <b>28</b>
<b>WAREHOUSE</b> Facility Id: 00000042028	<b>560 N 6TH ST</b>	<b>ESE 1/8 - 1/4 (0.148 mi.)</b>	<b>I54</b>	<b>178</b>
<u>Lower Elevation</u>	<u>Address</u>	<u>Direction / Distance</u>	<u>Map ID</u>	<u>Page</u>
<b>TAYLOR ARCO</b>	<b>697 N 4TH ST</b>	<b>WNW 0 - 1/8 (0.076 mi.)</b>	<b>E27</b>	<b>79</b>



## EXECUTIVE SUMMARY

Facility Id: 00000006867				
MAIN CORPORATION YAR	675 N 7TH ST	NE 1/8 - 1/4 (0.151 mi.)	J60	217
Facility Id: 00000068696				
<b>MAIN CORPORATION YAR</b>	<b>675 NORTH SEVENTH ST</b>	<b>NE 1/8 - 1/4 (0.151 mi.)</b>	<b>J61</b>	<b>219</b>
<b>CONDOR FREIGHT LINES</b>	<b>746 N 6TH STREET</b>	<b>N 1/8 - 1/4 (0.201 mi.)</b>	<b>82</b>	<b>335</b>
Facility Id: 00000037180				
<b>AMERIAN BROTHERS</b>	<b>335 E TAYLOR ST</b>	<b>NNE 1/8 - 1/4 (0.219 mi.)</b>	<b>P92</b>	<b>367</b>
Facility Id: 00000059287				

CERS TANKS: List of sites in the California Environmental Protection Agency (CalEPA) Regulated Site Portal which fall under the Aboveground Petroleum Storage and Underground Storage Tank regulatory programs.

A review of the CERS TANKS list, as provided by EDR, and dated 10/18/2021 has revealed that there is 1 CERS TANKS site within approximately 0.25 miles of the target property.

<u>Lower Elevation</u>	<u>Address</u>	<u>Direction / Distance</u>	<u>Map ID</u>	<u>Page</u>
<b>TAYLOR ARCO</b>	<b>697 N 4TH ST</b>	<b>WNW 0 - 1/8 (0.076 mi.)</b>	<b>E27</b>	<b>79</b>

### Local Land Records

DEED: The use of recorded land use restrictions is one of the methods the DTSC uses to protect the public from unsafe exposures to hazardous substances and wastes .

A review of the DEED list, as provided by EDR, and dated 11/30/2021 has revealed that there are 4 DEED sites within approximately 0.5 miles of the target property.

<u>Equal/Higher Elevation</u>	<u>Address</u>	<u>Direction / Distance</u>	<u>Map ID</u>	<u>Page</u>
<b>CANNERY PARK VILLAGE</b>	<b>401 EAST TAYLOR STRE</b>	<b>NE 1/4 - 1/2 (0.297 mi.)</b>	<b>R103</b>	<b>420</b>
Status: OPEN - REMEDIATION				
Envirostor ID: SL0608507207				
<b>MARTIN FELDMAN PROPE</b>	<b>620 N 9TH ST</b>	<b>ENE 1/4 - 1/2 (0.302 mi.)</b>	<b>S104</b>	<b>422</b>
Status: OPEN - INACTIVE				
Envirostor ID: SL0608557437				
<b>GOBLE PROPERTIES</b>	<b>825 NORTH 10TH STREE</b>	<b>NNE 1/4 - 1/2 (0.449 mi.)</b>	<b>W116</b>	<b>464</b>
Status: COMPLETED - CASE CLOSED				
Envirostor ID: SL0608544656				
<u>Lower Elevation</u>	<u>Address</u>	<u>Direction / Distance</u>	<u>Map ID</u>	<u>Page</u>
<b>INSIGHT REALTY - COL</b>	<b>GUADALUPE PARKWAY &amp;</b>	<b>W 1/8 - 1/4 (0.233 mi.)</b>	<b>96</b>	<b>376</b>
Status: OPEN - INACTIVE				
Envirostor ID: T10000007661				

## EXECUTIVE SUMMARY

### Other Ascertainable Records

RCRA NonGen / NLR: RCRAInfo is EPA's comprehensive information system, providing access to data supporting the Resource Conservation and Recovery Act (RCRA) of 1976 and the Hazardous and Solid Waste Amendments (HSWA) of 1984. The database includes selective information on sites which generate, transport, store, treat and/or dispose of hazardous waste as defined by the Resource Conservation and Recovery Act (RCRA). Non-Generators do not presently generate hazardous waste.

A review of the RCRA NonGen / NLR list, as provided by EDR, and dated 02/28/2022 has revealed that there are 16 RCRA NonGen / NLR sites within approximately 0.25 miles of the target property.

<u>Equal/Higher Elevation</u>	<u>Address</u>	<u>Direction / Distance</u>	<u>Map ID</u>	<u>Page</u>
VINOD KUMAR	169 JACKSON ST	S 0 - 1/8 (0.030 mi.)	A7	23
MICHAEL T DOI DDS EPA ID:: CAL000110880	83 E JACKSON ST	SW 0 - 1/8 (0.099 mi.)	G38	116
CALVIN E YIM DDS EPA ID:: CAL000111918	80 E JACKSON ST	SSW 0 - 1/8 (0.110 mi.)	G40	121
<b>ICOM MECHANICAL</b> EPA ID:: CAD983613951	<b>571 N 7TH ST</b>	<b>E 1/8 - 1/4 (0.168 mi.)</b>	<b>K64</b>	<b>289</b>
TCP-7E, LLC (EMPIRE EPA ID:: CAC003015672	251 E. EMPIRE	ESE 1/8 - 1/4 (0.213 mi.)	O89	357
GENERAL AUTO REPAIRS EPA ID:: CAL000438550	520 N 7TH STREET	ESE 1/8 - 1/4 (0.229 mi.)	O94	374
LAUREN LEEDMAN	491 NORTH 4TH STREET	SSE 1/8 - 1/4 (0.235 mi.)	97	378
<u>Lower Elevation</u>	<u>Address</u>	<u>Direction / Distance</u>	<u>Map ID</u>	<u>Page</u>
TAYLOR ARCO AUTO REP EPA ID:: CAL000363018	697 N 4TH ST	WNW 0 - 1/8 (0.076 mi.)	E26	77
WARREN HAYASHI EPA ID:: CAC002988456	690 N. 5TH ST.	N 0 - 1/8 (0.086 mi.)	F33	105
FUJI TOWERS	690 N 5TH ST	N 0 - 1/8 (0.086 mi.)	F34	107
FUJI TOWERS EPA ID:: CAC002971335	690 NORTH - FIFTH ST	N 0 - 1/8 (0.086 mi.)	F35	110
JAPANTOWN SENIOR APA	685 N 6TH ST	NNE 0 - 1/8 (0.091 mi.)	F37	114
CHRIS SERVICE CENTER EPA ID:: CAL000252271	701 N 4TH ST	NW 0 - 1/8 (0.114 mi.)	E46	148
JULIET KENNEDY EPA ID:: CAC002998963	717 N 4TH STREET	NW 1/8 - 1/4 (0.129 mi.)	H52	173
KENNEDY, JULIET EPA ID:: CAC002981750	717 N. 4TH STREET	NW 1/8 - 1/4 (0.129 mi.)	H53	176
K & L AUTOMOTIVE INC EPA ID:: CAL000309958	297 E TAYLOR ST	NNE 1/8 - 1/4 (0.169 mi.)	L67	305

## EXECUTIVE SUMMARY

Cortese: The sites for the list are designated by the State Water Resource Control Board (LUST), the Integrated Waste Board (SWF/LS), and the Department of Toxic Substances Control (Cal-Sites).

A review of the Cortese list, as provided by EDR, and dated 12/16/2021 has revealed that there are 25 Cortese sites within approximately 0.5 miles of the target property.

<u>Equal/Higher Elevation</u>	<u>Address</u>	<u>Direction / Distance</u>	<u>Map ID</u>	<u>Page</u>
<b>ROY'S MOBILE</b> Cleanup Status: COMPLETED - CASE CLOSED	<b>197 E JACKSON</b>	<b>SE 0 - 1/8 (0.029 mi.)</b>	<b>A5</b>	<b>11</b>
<b>GEORGE'S AUTO REPAIR</b> Cleanup Status: OPEN - SITE ASSESSMENT	<b>599 NORTH 4TH STREET</b>	<b>S 0 - 1/8 (0.061 mi.)</b>	<b>C15</b>	<b>43</b>
<b>HARPEL &amp; ASSOCIATES</b> Cleanup Status: OPEN - REMEDIATION	<b>520 N 6TH ST</b>	<b>ESE 1/8 - 1/4 (0.148 mi.)</b>	<b>I56</b>	<b>183</b>
<b>WAREHOUSE</b> Cleanup Status: OPEN - SITE ASSESSMENT	<b>560 NORTH 6TH STREET</b>	<b>ESE 1/8 - 1/4 (0.148 mi.)</b>	<b>I59</b>	<b>198</b>
<b>DEL MONTE PLNT 39,RE</b> Cleanup Status: COMPLETED - CASE CLOSED	<b>315 JACKSON ST</b>	<b>ENE 1/8 - 1/4 (0.173 mi.)</b>	<b>M69</b>	<b>308</b>
<b>DEL MONTE PLNT 39,RE</b> Cleanup Status: COMPLETED - CASE CLOSED	<b>315 JACKSON ST</b>	<b>ENE 1/8 - 1/4 (0.173 mi.)</b>	<b>M70</b>	<b>309</b>
<b>XDM/MARIANI PACKING</b> Cleanup Status: COMPLETED - CASE CLOSED	<b>N 8TH &amp; JACKSON ST</b>	<b>ENE 1/8 - 1/4 (0.211 mi.)</b>	<b>M86</b>	<b>344</b>
<b>AQUA BLU POOLS</b> Cleanup Status: COMPLETED - CASE CLOSED	<b>535 N 7TH ST</b>	<b>ESE 1/8 - 1/4 (0.212 mi.)</b>	<b>O87</b>	<b>345</b>
<b>KEYSTONE COMPANY</b> Cleanup Status: COMPLETED - CASE CLOSED	<b>605 9TH ST N</b>	<b>ENE 1/4 - 1/2 (0.279 mi.)</b>	<b>S101</b>	<b>414</b>
<b>MARTIN FELDMAN PROPE</b> Cleanup Status: COMPLETED - CASE CLOSED	<b>620 N 9TH ST</b>	<b>ENE 1/4 - 1/2 (0.302 mi.)</b>	<b>S104</b>	<b>422</b>
<b>SPARTAN GAS</b> Cleanup Status: COMPLETED - CASE CLOSED	<b>444 E TAYLOR ST</b>	<b>NE 1/4 - 1/2 (0.337 mi.)</b>	<b>107</b>	<b>428</b>
<b>BARRY SWENSON BUILDI</b> Cleanup Status: COMPLETED - CASE CLOSED	<b>390 N 2ND ST</b>	<b>SSE 1/4 - 1/2 (0.430 mi.)</b>	<b>114</b>	<b>459</b>
<b>RYLAND MEWS</b> Cleanup Status: COMPLETED - CASE CLOSED	<b>420 1ST ST N</b>	<b>S 1/4 - 1/2 (0.457 mi.)</b>	<b>119</b>	<b>470</b>
<b>INDEPENDENT FOOD SER</b> Cleanup Status: COMPLETED - CASE CLOSED	<b>808 N. 10TH STREET</b>	<b>NNE 1/4 - 1/2 (0.463 mi.)</b>	<b>W123</b>	<b>478</b>
<b>S.J. DIESEL &amp; PUMP I</b> Cleanup Status: COMPLETED - CASE CLOSED	<b>851 N 10TH ST</b>	<b>NNE 1/4 - 1/2 (0.495 mi.)</b>	<b>125</b>	<b>485</b>
<u>Lower Elevation</u>	<u>Address</u>	<u>Direction / Distance</u>	<u>Map ID</u>	<u>Page</u>
<b>SHELL - 697 N FOURTH</b> Cleanup Status: OPEN - SITE ASSESSMENT	<b>697 NORTH 4TH STREET</b>	<b>WNW 0 - 1/8 (0.076 mi.)</b>	<b>E25</b>	<b>63</b>
<b>CHRIS' SERVICE STATI</b> Cleanup Status: OPEN - SITE ASSESSMENT	<b>701 4TH</b>	<b>NW 0 - 1/8 (0.114 mi.)</b>	<b>E43</b>	<b>124</b>
<b>SAN JOSE MAIN YARD</b> Cleanup Status: COMPLETED - CASE CLOSED	<b>696 N 6TH ST</b>	<b>N 0 - 1/8 (0.120 mi.)</b>	<b>F49</b>	<b>152</b>
<b>FOX CORPORATION</b> Cleanup Status: COMPLETED - CASE CLOSED	<b>330 E TAYLOR ST</b>	<b>NNE 1/8 - 1/4 (0.194 mi.)</b>	<b>J81</b>	<b>332</b>
<b>CONDOR FREIGHT LINES</b>	<b>725 N 7TH ST</b>	<b>N 1/8 - 1/4 (0.203 mi.)</b>	<b>L83</b>	<b>337</b>

## EXECUTIVE SUMMARY

Cleanup Status: COMPLETED - CASE CLOSED

<b>AMERIAN BROTHERS</b>	<b>335 E TAYLOR ST</b>	<b>NNE 1/8 - 1/4 (0.219 mi.)</b>	<b>P92</b>	<b>367</b>
Cleanup Status: COMPLETED - CASE CLOSED				
<b>CANNING PARK SQUARE</b>	<b>739 9TH ST N</b>	<b>NNE 1/4 - 1/2 (0.398 mi.)</b>	<b>109</b>	<b>447</b>
Cleanup Status: COMPLETED - CASE CLOSED				
<b>OLD COMMUNICATIONS B</b>	<b>171 W MISSION ST</b>	<b>W 1/4 - 1/2 (0.426 mi.)</b>	<b>V113</b>	<b>458</b>
Cleanup Status: COMPLETED - CASE CLOSED				
<b>CONTINENTAL CAN</b>	<b>880 N 8TH ST</b>	<b>N 1/4 - 1/2 (0.461 mi.)</b>	<b>X122</b>	<b>477</b>
Cleanup Status: COMPLETED - CASE CLOSED				
<b>SAN JOSE CITY POLICE</b>	<b>825 N SAN PEDRO ST</b>	<b>W 1/4 - 1/2 (0.498 mi.)</b>	<b>Y126</b>	<b>496</b>
Cleanup Status: COMPLETED - CASE CLOSED				

CUPA Listings: A listing of sites included in the county's Certified Unified Program Agency database. California's Secretary for Environmental Protection established the unified hazardous materials and hazardous waste regulatory program as required by chapter 6.11 of the California Health and Safety Code. The Unified Program consolidates the administration, permits, inspections, and enforcement activities.

A review of the CUPA Listings list, as provided by EDR, has revealed that there are 21 CUPA Listings sites within approximately 0.25 miles of the target property.

<u>Equal/Higher Elevation</u>	<u>Address</u>	<u>Direction / Distance</u>	<u>Map ID</u>	<u>Page</u>
CROWN CLEANER	229 E JACKSON ST E	E 0 - 1/8 (0.058 mi.)	B10	26
Database: CUPA SANTA CLARA, Date of Government Version: 11/19/2021				
<b>SAN JOSE AUTOWORKS</b>	<b>599 N 4TH ST</b>	<b>S 0 - 1/8 (0.061 mi.)</b>	<b>C14</b>	<b>29</b>
Database: CUPA SANTA CLARA, Date of Government Version: 11/19/2021				
GEORGE'S SERVICE CEN	599 N 4TH ST A & B	S 0 - 1/8 (0.062 mi.)	C17	54
Database: CUPA SANTA CLARA, Date of Government Version: 11/19/2021				
<b>CALVIN E &amp; NORMAN W</b>	<b>80 JACKSON ST</b>	<b>SSW 0 - 1/8 (0.110 mi.)</b>	<b>G39</b>	<b>119</b>
Database: CUPA SANTA CLARA, Date of Government Version: 11/19/2021				
IA051314 MIRAIDO VIL	550 N 6TH ST	ESE 1/8 - 1/4 (0.148 mi.)	I55	183
Database: CUPA SANTA CLARA, Date of Government Version: 11/19/2021				
IA 060514 NATIONAL P	510 N 5TH ST	SE 1/8 - 1/4 (0.176 mi.)	N72	315
Database: CUPA SANTA CLARA, Date of Government Version: 11/19/2021				
<b>NATIONAL PRINTING CO</b>	<b>510 N 5TH ST</b>	<b>SE 1/8 - 1/4 (0.176 mi.)</b>	<b>N74</b>	<b>316</b>
Database: CUPA SANTA CLARA, Date of Government Version: 11/19/2021				
<b>MARIANI PACKING CO I</b>	<b>320 JACKSON ST</b>	<b>E 1/8 - 1/4 (0.180 mi.)</b>	<b>K77</b>	<b>321</b>
Database: CUPA SANTA CLARA, Date of Government Version: 11/19/2021				
<b>VERIZON WIRELESS: 10</b>	<b>320 JACKSON ST</b>	<b>E 1/8 - 1/4 (0.180 mi.)</b>	<b>K78</b>	<b>330</b>
Database: CUPA SANTA CLARA, Date of Government Version: 11/19/2021				
<b>OUT OF BUSINESS (STE</b>	<b>529 N 7TH ST</b>	<b>ESE 1/8 - 1/4 (0.212 mi.)</b>	<b>O88</b>	<b>356</b>
Database: CUPA SANTA CLARA, Date of Government Version: 11/19/2021				
<b>NEW UNITED AUTO BODY</b>	<b>520 N 7TH ST</b>	<b>ESE 1/8 - 1/4 (0.229 mi.)</b>	<b>O93</b>	<b>372</b>
Database: CUPA SANTA CLARA, Date of Government Version: 11/19/2021				
ESP SAFETY INC	555 N FIRST ST	SW 1/8 - 1/4 (0.246 mi.)	Q98	380
Database: CUPA SANTA CLARA, Date of Government Version: 11/19/2021				
<u>Lower Elevation</u>	<u>Address</u>	<u>Direction / Distance</u>	<u>Map ID</u>	<u>Page</u>
CARS RENT-A-CAR	697 N 4TH ST	WNW 0 - 1/8 (0.076 mi.)	E22	56
Database: CUPA SANTA CLARA, Date of Government Version: 11/19/2021				

## EXECUTIVE SUMMARY

<u>Lower Elevation</u>	<u>Address</u>	<u>Direction / Distance</u>	<u>Map ID</u>	<u>Page</u>
<b>TAYLOR ARCO AUTO REP</b> Database: CUPA SANTA CLARA, Date of Government Version: 11/19/2021	<b>697 N 4TH ST</b>	<b>WNW 0 - 1/8 (0.076 mi.)</b>	<b>E24</b>	<b>57</b>
<b>TAYLOR ARCO</b> Database: CUPA SANTA CLARA, Date of Government Version: 11/19/2021	<b>697 N 4TH ST</b>	<b>WNW 0 - 1/8 (0.076 mi.)</b>	<b>E27</b>	<b>79</b>
<b>CHRIS SERVICE CENTER</b> Database: CUPA SANTA CLARA, Date of Government Version: 11/19/2021	<b>701 N 4TH ST</b>	<b>NW 0 - 1/8 (0.114 mi.)</b>	<b>E44</b>	<b>137</b>
CITY OF SJ MAIN CORP Database: CUPA SANTA CLARA, Date of Government Version: 11/19/2021	696 N 6TH ST	N 0 - 1/8 (0.120 mi.)	F47	150
CITY OF SJ-GENERAL S Database: CUPA SANTA CLARA, Date of Government Version: 11/19/2021	675 N 7TH ST	NE 1/8 - 1/4 (0.151 mi.)	J62	222
<b>TAYLOR AUTOMOTIVE SE</b> Database: CUPA SANTA CLARA, Date of Government Version: 11/19/2021	<b>297 E TAYLOR ST</b>	<b>NNE 1/8 - 1/4 (0.169 mi.)</b>	<b>L68</b>	<b>307</b>
GROSVENOR BUS LINES( Database: CUPA SANTA CLARA, Date of Government Version: 11/19/2021	302 E TAYLOR ST	NNE 1/8 - 1/4 (0.174 mi.)	J71	315
<b>AMERIAN BROTHERS</b> Database: CUPA SANTA CLARA, Date of Government Version: 11/19/2021	<b>335 E TAYLOR ST</b>	<b>NNE 1/8 - 1/4 (0.219 mi.)</b>	<b>P92</b>	<b>367</b>

DRYCLEANERS: A list of drycleaner related facilities that have EPA ID numbers. These are facilities with certain SIC codes: power laundries, family and commercial; garment pressing and cleaners' agents; linen supply; coin-operated laundries and cleaning; drycleaning plants except rugs; carpet and upholster cleaning; industrial launderers; laundry and garment services.

A review of the DRYCLEANERS list, as provided by EDR, has revealed that there is 1 DRYCLEANERS site within approximately 0.25 miles of the target property.

<u>Equal/Higher Elevation</u>	<u>Address</u>	<u>Direction / Distance</u>	<u>Map ID</u>	<u>Page</u>
CROWN CLEANER Database: DRYCLEANERS, Date of Government Version: 08/27/2021 EPA Id: CAL000025832	229 E JACKSON ST	E 0 - 1/8 (0.058 mi.)	B12	27

HIST CORTESE: The sites for the list are designated by the State Water Resource Control Board [LUST], the Integrated Waste Board [SWF/LS], and the Department of Toxic Substances Control [CALSITES]. This listing is no longer updated by the state agency.

A review of the HIST CORTESE list, as provided by EDR, and dated 04/01/2001 has revealed that there are 22 HIST CORTESE sites within approximately 0.5 miles of the target property.

<u>Equal/Higher Elevation</u>	<u>Address</u>	<u>Direction / Distance</u>	<u>Map ID</u>	<u>Page</u>
MOBIL Reg Id: 43-1150	197 JACKSON	SE 0 - 1/8 (0.029 mi.)	A6	23
<b>GEORGE'S AUTO REPAIR</b> Reg Id: 43-1200	<b>599 NORTH 4TH STREET</b>	<b>S 0 - 1/8 (0.061 mi.)</b>	<b>C15</b>	<b>43</b>
<b>HARPEL &amp; ASSOCIATES</b> Reg Id: 43-2264	<b>520 N 6TH ST</b>	<b>ESE 1/8 - 1/4 (0.148 mi.)</b>	<b>I56</b>	<b>183</b>
<b>DEL MONTE PLNT 39,RE</b>	<b>315 JACKSON ST</b>	<b>ENE 1/8 - 1/4 (0.173 mi.)</b>	<b>M70</b>	<b>309</b>

## EXECUTIVE SUMMARY

Reg Id: 43-0456				
XDM MARIANI PACKING	8TH ST N. & JACKSON	ENE 1/8 - 1/4 (0.211 mi.)	M85	344
Reg Id: 43-1652				
<b>AQUA BLU POOLS</b>	<b>535 N 7TH ST</b>	<b>ESE 1/8 - 1/4 (0.212 mi.)</b>	<b>O87</b>	<b>345</b>
Reg Id: 43-2265				
<b>CONTINENTAL CAN CORP</b>	<b>357 E TAYLOR ST</b>	<b>NNE 1/4 - 1/2 (0.272 mi.)</b>	<b>R99</b>	<b>380</b>
Reg Id: 43-0410				
<b>KEYSTONE COMPANY</b>	<b>605 9TH ST N</b>	<b>ENE 1/4 - 1/2 (0.279 mi.)</b>	<b>S101</b>	<b>414</b>
Reg Id: 43-2114				
<b>MARTIN FELDMAN PROPE</b>	<b>620 N 9TH ST</b>	<b>ENE 1/4 - 1/2 (0.302 mi.)</b>	<b>S104</b>	<b>422</b>
Reg Id: 43-1525				
CANNERY PARK	UNKNOWN TAYLOR E.	NE 1/4 - 1/2 (0.309 mi.)	R105	427
Reg Id: 43-0244				
INDEPENDENT FOOD SER	808 10TH	NNE 1/4 - 1/2 (0.450 mi.)	W118	470
Reg Id: 43-0717				
<b>RYLAND MEWS</b>	<b>420 1ST ST N</b>	<b>S 1/4 - 1/2 (0.457 mi.)</b>	<b>119</b>	<b>470</b>
Reg Id: 43-1440				
<b>PAULINE KEPHART PROP</b>	<b>357 N 6TH ST</b>	<b>SE 1/4 - 1/2 (0.466 mi.)</b>	<b>124</b>	<b>483</b>
Reg Id: 43-0499				
<b>Lower Elevation</b>	<b>Address</b>	<b>Direction / Distance</b>	<b>Map ID</b>	<b>Page</b>
<b>SHELL - 697 N FOURTH</b>	<b>697 NORTH 4TH STREET</b>	<b>WNW 0 - 1/8 (0.076 mi.)</b>	<b>E25</b>	<b>63</b>
Reg Id: 43-1326				
<b>CHRIS' SERVICE STATI</b>	<b>701 4TH</b>	<b>NW 0 - 1/8 (0.114 mi.)</b>	<b>E43</b>	<b>124</b>
Reg Id: 43-0352				
T & M ASPHALT	297 TAYLOR	NNE 1/8 - 1/4 (0.169 mi.)	L66	305
Reg Id: 43-1766				
<b>LICON PROPERTY</b>	<b>705 2ND</b>	<b>W 1/8 - 1/4 (0.186 mi.)</b>	<b>79</b>	<b>330</b>
Reg Id: 43-0349				
<b>CONDOR FREIGHT LINES</b>	<b>725 N 7TH ST</b>	<b>N 1/8 - 1/4 (0.203 mi.)</b>	<b>L83</b>	<b>337</b>
Reg Id: 43-0400				
<b>AMERIAN BROS PRODUCE</b>	<b>335 E TAYLOR STREET</b>	<b>NNE 1/8 - 1/4 (0.219 mi.)</b>	<b>P91</b>	<b>360</b>
Reg Id: 43-0065				
<b>CANNING PARK SQUARE</b>	<b>739 9TH ST N</b>	<b>NNE 1/4 - 1/2 (0.398 mi.)</b>	<b>109</b>	<b>447</b>
Reg Id: 43-0245				
<b>OLD COMMUNICATIONS B</b>	<b>171 W MISSION ST</b>	<b>W 1/4 - 1/2 (0.426 mi.)</b>	<b>V113</b>	<b>458</b>
Reg Id: 43-1037				
CONTINENTAL CAN CORP	880 8TH	N 1/4 - 1/2 (0.459 mi.)	X120	474
Reg Id: 43-0411				

HWP: Detailed information on permitted hazardous waste facilities and corrective action ("cleanups") tracked in EnviroStor.

A review of the HWP list, as provided by EDR, and dated 11/15/2021 has revealed that there are 3 HWP sites within approximately 1 mile of the target property.

## EXECUTIVE SUMMARY

<u>Equal/Higher Elevation</u>	<u>Address</u>	<u>Direction / Distance</u>	<u>Map ID</u>	<u>Page</u>
<b>CONTINENTAL CAN CORP</b> EPA ID: CAT000624643 Cleanup Status: PROTECTIVE FILER	<b>357 E TAYLOR ST</b>	<b>NNE 1/4 - 1/2 (0.272 mi.)</b>	<b>R99</b>	<b>380</b>
<b>Lower Elevation</b>	<b>Address</b>	<b>Direction / Distance</b>	<b>Map ID</b>	<b>Page</b>
<b>CRISTINA WAREHOUSE C</b> EPA ID: CAD004771358 Cleanup Status: PROTECTIVE FILER	<b>1045 N 10TH ST</b>	<b>N 1/2 - 1 (0.738 mi.)</b>	<b>AB135</b>	<b>624</b>
<b>SAFETY-KLEEN SYSTEMS</b> EPA ID: CAD980817159 Cleanup Status: UNDERGOING CLOSURE	<b>1147 N TENTH ST</b>	<b>N 1/2 - 1 (0.922 mi.)</b>	<b>AC144</b>	<b>756</b>

HAZMAT: San Jose Hazmat Facilities.

A review of the HAZMAT list, as provided by EDR, has revealed that there are 15 HAZMAT sites within approximately 0.25 miles of the target property.

<u>Equal/Higher Elevation</u>	<u>Address</u>	<u>Direction / Distance</u>	<u>Map ID</u>	<u>Page</u>
<b>SAN JOSE AUTOWORKS</b> Database: SAN JOSE HAZMAT, Date of Government Version: 11/03/2020 File Num: 400609	<b>599 N 4TH ST</b>	<b>S 0 - 1/8 (0.061 mi.)</b>	<b>C14</b>	<b>29</b>
MIRAIDO VILLAGE Database: SAN JOSE HAZMAT, Date of Government Version: 11/03/2020 File Num: 408024	550 N 6TH ST	ESE 1/8 - 1/4 (0.148 mi.)	I58	198
NATIONAL PRINTING CO Database: SAN JOSE HAZMAT, Date of Government Version: 11/03/2020 File Num: 400956	510 N 5TH ST 1	SE 1/8 - 1/4 (0.176 mi.)	N73	316
<b>MARIANI PACKING</b> Database: SAN JOSE HAZMAT, Date of Government Version: 11/03/2020 File Num: 405680	<b>320 JACKSON ST</b>	<b>E 1/8 - 1/4 (0.180 mi.)</b>	<b>K75</b>	<b>319</b>
AT&T MOBILITY # 1313 Database: SAN JOSE HAZMAT, Date of Government Version: 11/03/2020 File Num: 410725	320 JACKSON ST CELL	E 1/8 - 1/4 (0.180 mi.)	K76	320
<b>VERIZON WIRELESS: 10</b> Database: SAN JOSE HAZMAT, Date of Government Version: 11/03/2020 File Num: 411918 File Num: 600207 File Num: 408486	<b>320 JACKSON ST</b>	<b>E 1/8 - 1/4 (0.180 mi.)</b>	<b>K78</b>	<b>330</b>
<b>OUT OF BUSINESS (STE</b> Database: SAN JOSE HAZMAT, Date of Government Version: 11/03/2020 File Num: 409877	<b>529 N 7TH ST</b>	<b>ESE 1/8 - 1/4 (0.212 mi.)</b>	<b>O88</b>	<b>356</b>
<b>NEW UNITED AUTO BODY</b> Database: SAN JOSE HAZMAT, Date of Government Version: 11/03/2020 File Num: 407459	<b>520 N 7TH ST</b>	<b>ESE 1/8 - 1/4 (0.229 mi.)</b>	<b>O93</b>	<b>372</b>
OUT OF BUSINESS Database: SAN JOSE HAZMAT, Date of Government Version: 11/03/2020 File Num: 411878	556 N 1ST ST CELL	SSW 1/8 - 1/4 (0.232 mi.)	Q95	376
<b>Lower Elevation</b>	<b>Address</b>	<b>Direction / Distance</b>	<b>Map ID</b>	<b>Page</b>
<b>TAYLOR ARCO AUTO REP</b> Database: SAN JOSE HAZMAT, Date of Government Version: 11/03/2020	<b>697 N 4TH ST</b>	<b>WNW 0 - 1/8 (0.076 mi.)</b>	<b>E24</b>	<b>57</b>



## EXECUTIVE SUMMARY

File Num: 408792

<b>TAYLOR ARCO</b>	<b>697 N 4TH ST</b>	<b>WNW 0 - 1/8 (0.076 mi.)</b>	<b>E27</b>	<b>79</b>
Database: SAN JOSE HAZMAT, Date of Government Version: 11/03/2020				
File Num: 400608				
<b>OUT OF BUSINESS</b>	<b>690 N 5TH ST SUITE 2</b>	<b>N 0 - 1/8 (0.086 mi.)</b>	<b>F32</b>	<b>104</b>
Database: SAN JOSE HAZMAT, Date of Government Version: 11/03/2020				
File Num: 409221				
<b>FIRST COMMUNITY HOUS</b>	<b>685 N 6TH STREET</b>	<b>NNE 0 - 1/8 (0.091 mi.)</b>	<b>F36</b>	<b>112</b>
Database: SAN JOSE HAZMAT, Date of Government Version: 11/03/2020				
File Num: 603213				
<b>CHRIS SERVICE CENTER</b>	<b>701 N 4TH ST</b>	<b>NW 0 - 1/8 (0.114 mi.)</b>	<b>E44</b>	<b>137</b>
Database: SAN JOSE HAZMAT, Date of Government Version: 11/03/2020				
File Num: 401295				
<b>TAYLOR AUTOMOTIVE SE</b>	<b>297 E TAYLOR ST</b>	<b>NNE 1/8 - 1/4 (0.169 mi.)</b>	<b>L68</b>	<b>307</b>
Database: SAN JOSE HAZMAT, Date of Government Version: 11/03/2020				
File Num: 400929				

### EDR HIGH RISK HISTORICAL RECORDS

#### ***EDR Exclusive Records***

EDR Hist Auto: EDR has searched selected national collections of business directories and has collected listings of potential gas station/filling station/service station sites that were available to EDR researchers. EDR's review was limited to those categories of sources that might, in EDR's opinion, include gas station/filling station/service station establishments. The categories reviewed included, but were not limited to gas, gas station, gasoline station, filling station, auto, automobile repair, auto service station, service station, etc. This database falls within a category of information EDR classifies as "High Risk Historical Records", or HRHR. EDR's HRHR effort presents unique and sometimes proprietary data about past sites and operations that typically create environmental concerns, but may not show up in current government records searches.

A review of the EDR Hist Auto list, as provided by EDR, has revealed that there are 7 EDR Hist Auto sites within approximately 0.125 miles of the target property.

<u>Equal/Higher Elevation</u>	<u>Address</u>	<u>Direction / Distance</u>	<u>Map ID</u>	<u>Page</u>
BILL & DOUG S	197 JACKSON OAKS CT	SE 0 - 1/8 (0.029 mi.)	A3	9
ROY'S SERVICE	5TH & JACKSON	SE 0 - 1/8 (0.043 mi.)	B8	26
MORIHIRO E Y	148 JACKSON OAKS CT	S 0 - 1/8 (0.054 mi.)	C9	26
BILL S SERVICE	599 N 4TH ST	S 0 - 1/8 (0.061 mi.)	C16	53
<u>Lower Elevation</u>	<u>Address</u>	<u>Direction / Distance</u>	<u>Map ID</u>	<u>Page</u>
THOMPSON S SHELL SER	697 N 4TH ST	WNW 0 - 1/8 (0.076 mi.)	E21	55
GEORGE S TEXACO SERV	702 N 4TH ST	NW 0 - 1/8 (0.112 mi.)	E41	123
AGGIE S ARCO STATION	701 N 4TH ST	NW 0 - 1/8 (0.114 mi.)	E42	123

## EXECUTIVE SUMMARY

EDR Hist Cleaner: EDR has searched selected national collections of business directories and has collected listings of potential dry cleaner sites that were available to EDR researchers. EDR's review was limited to those categories of sources that might, in EDR's opinion, include dry cleaning establishments. The categories reviewed included, but were not limited to dry cleaners, cleaners, laundry, laundromat, cleaning/laundry, wash & dry etc. This database falls within a category of information EDR classifies as "High Risk Historical Records", or HRHR. EDR's HRHR effort presents unique and sometimes proprietary data about past sites and operations that typically create environmental concerns, but may not show up in current government records searches.

A review of the EDR Hist Cleaner list, as provided by EDR, has revealed that there are 5 EDR Hist Cleaner sites within approximately 0.125 miles of the target property.

<u>Equal/Higher Elevation</u>	<u>Address</u>	<u>Direction / Distance</u>	<u>Map ID</u>	<u>Page</u>
FOURTH STREET CLEANER	608 N 4TH ST	S 0 - 1/8 (0.025 mi.)	A2	9
CROWN CLEANERS	229 JACKSON OAKS CT	E 0 - 1/8 (0.058 mi.)	B11	26
ANTOLIN A R	611 N 6TH ST	E 0 - 1/8 (0.070 mi.)	19	55
<u>Lower Elevation</u>	<u>Address</u>	<u>Direction / Distance</u>	<u>Map ID</u>	<u>Page</u>
VALLEY LAUNDERETTE & PERSONALIZED CLEANER	655 N 6TH ST 168 E TAYLOR ST	NE 0 - 1/8 (0.066 mi.) NW 0 - 1/8 (0.077 mi.)	D18 E29	54 101

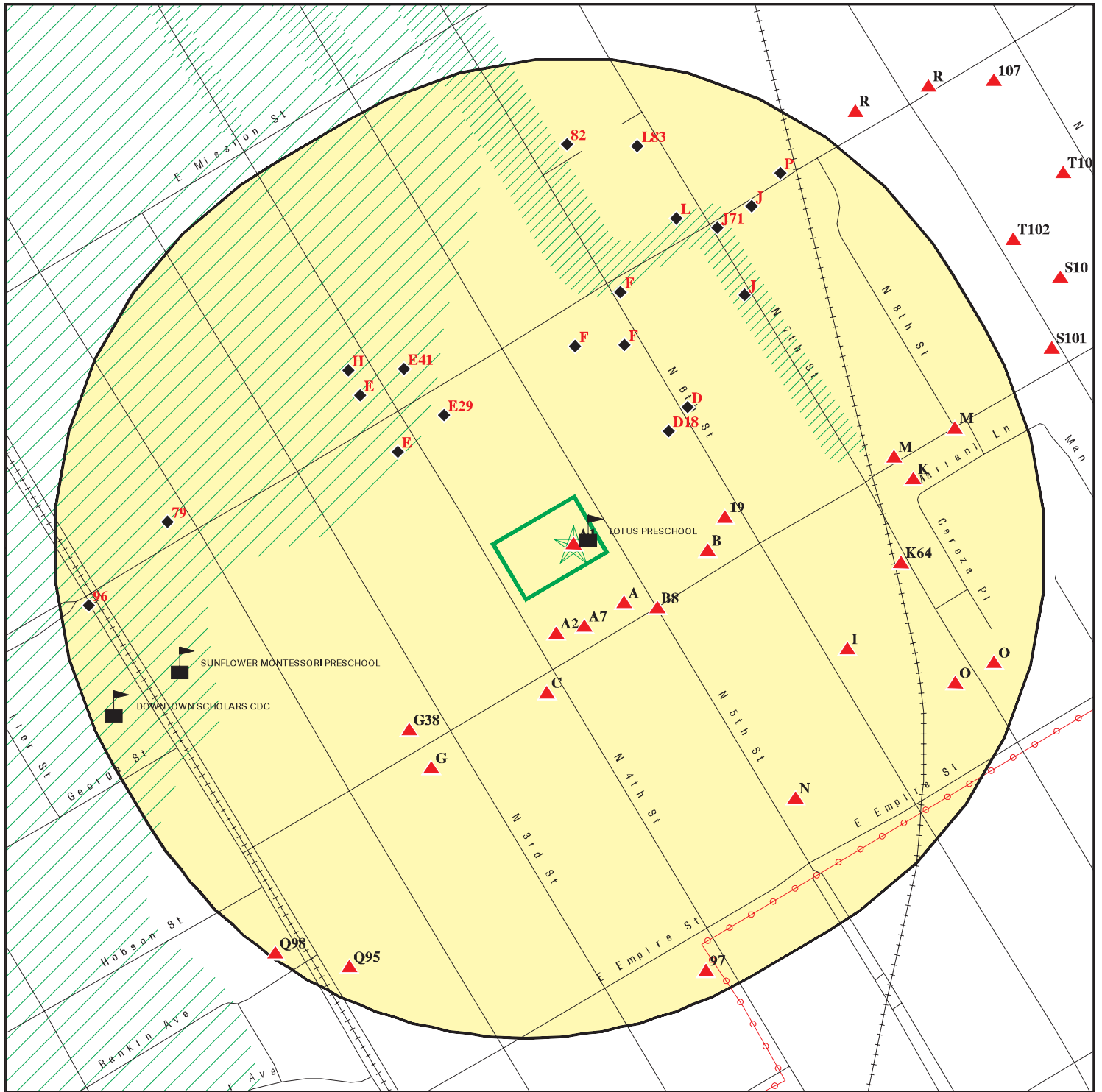
## EXECUTIVE SUMMARY

There were no unmapped sites in this report.

The map displays the Los Angeles area with concentric circles centered on the World Trade Center site. The innermost circle is yellow, representing the 100-mile radius. The next circle is black, representing the 200-mile radius. The outermost circle is also black, representing the 300-mile radius. Various locations are marked with red triangles and black diamonds, including Los Angeles, San Francisco, and San Diego. The map also shows major roads and geographical features like the San Gabriel River and the Los Angeles River.

Copyright © 2022 EDR, Inc. © 2015 TomTom Rel. 2015.

# DETAIL MAP - 6908733.2S



- Target Property
- Sites at elevations higher than or equal to the target property
- Sites at elevations lower than the target property
- Manufactured Gas Plants
- Sensitive Receptors
- National Priority List Sites
- Dept. Defense Sites

- Indian Reservations BIA
- Power transmission lines
- Special Flood Hazard Area (1%)
- 0.2% Annual Chance Flood Hazard
- Areas of Concern

This report includes Interactive Map Layers to display and/or hide map information. The legend includes only those icons for the default map view.

SITE NAME: Phase I ESA  
 ADDRESS: 639 & 645 N. 5th St. / 620, 624, 638 & 642 N. 4th  
 San Jose CA 95112  
 LAT/LONG: 37.349483 / 121.895224

CLIENT: Cornerstone Earth Group  
 CONTACT: Stason Foster  
 INQUIRY #: 6908733.2s  
 DATE: March 22, 2022 3:58 pm

## MAP FINDINGS SUMMARY

Database	Search Distance (Miles)	Target Property	< 1/8	1/8 - 1/4	1/4 - 1/2	1/2 - 1	> 1	Total Plotted
<b>STANDARD ENVIRONMENTAL RECORDS</b>								
<b><i>Lists of Federal NPL (Superfund) sites</i></b>								
NPL	1.000		0	0	0	0	NR	0
Proposed NPL	1.000		0	0	0	0	NR	0
NPL LIENS	1.000		0	0	0	0	NR	0
<b><i>Lists of Federal Delisted NPL sites</i></b>								
Delisted NPL	1.000		0	0	0	0	NR	0
<b><i>Lists of Federal sites subject to CERCLA removals and CERCLA orders</i></b>								
FEDERAL FACILITY	0.500		0	0	0	NR	NR	0
SEMS	0.500		0	0	1	NR	NR	1
<b><i>Lists of Federal CERCLA sites with NFRAP</i></b>								
SEMS-ARCHIVE	0.500		1	0	1	NR	NR	2
<b><i>Lists of Federal RCRA facilities undergoing Corrective Action</i></b>								
CORRACTS	1.000		0	0	1	1	NR	2
<b><i>Lists of Federal RCRA TSD facilities</i></b>								
RCRA-TSDF	0.500		0	0	0	NR	NR	0
<b><i>Lists of Federal RCRA generators</i></b>								
RCRA-LQG	0.250		0	0	NR	NR	NR	0
RCRA-SQG	0.250		0	3	NR	NR	NR	3
RCRA-VSQG	0.250		1	0	NR	NR	NR	1
<b><i>Federal institutional controls / engineering controls registries</i></b>								
LUCIS	0.500		0	0	0	NR	NR	0
US ENG CONTROLS	0.500		0	0	0	NR	NR	0
US INST CONTROLS	0.500		0	0	0	NR	NR	0
<b><i>Federal ERNS list</i></b>								
ERNS	TP		NR	NR	NR	NR	NR	0
<b><i>Lists of state- and tribal (Superfund) equivalent sites</i></b>								
RESPONSE	1.000		0	0	0	1	NR	1
<b><i>Lists of state- and tribal hazardous waste facilities</i></b>								
ENVIROSTOR	1.000		1	0	1	13	NR	15
<b><i>Lists of state and tribal landfills and solid waste disposal facilities</i></b>								
SWF/LF	0.500		0	0	0	NR	NR	0

## MAP FINDINGS SUMMARY

Database	Search Distance (Miles)	Target Property	< 1/8	1/8 - 1/4	1/4 - 1/2	1/2 - 1	> 1	Total Plotted
<b><i>Lists of state and tribal leaking storage tanks</i></b>								
LUST	0.500		9	13	19	NR	NR	41
INDIAN LUST	0.500		0	0	0	NR	NR	0
CPS-SLIC	0.500		2	2	7	NR	NR	11
HIST LUST	0.500		5	10	12	NR	NR	27
<b><i>Lists of state and tribal registered storage tanks</i></b>								
FEMA UST	0.250		0	0	NR	NR	NR	0
UST	0.250		2	0	NR	NR	NR	2
AST	0.250		0	0	NR	NR	NR	0
INDIAN UST	0.250		0	0	NR	NR	NR	0
<b><i>Lists of state and tribal voluntary cleanup sites</i></b>								
VCP	0.500		0	0	0	NR	NR	0
INDIAN VCP	0.500		0	0	0	NR	NR	0
<b><i>Lists of state and tribal brownfield sites</i></b>								
BROWNFIELDS	0.500		0	0	2	NR	NR	2
<b><u>ADDITIONAL ENVIRONMENTAL RECORDS</u></b>								
<b><i>Local Brownfield lists</i></b>								
US BROWNFIELDS	0.500		0	0	0	NR	NR	0
<b><i>Local Lists of Landfill / Solid Waste Disposal Sites</i></b>								
WMUDS/SWAT	0.500		0	0	0	NR	NR	0
SWRCY	0.500		0	0	0	NR	NR	0
HAULERS	TP		NR	NR	NR	NR	NR	0
INDIAN ODI	0.500		0	0	0	NR	NR	0
DEBRIS REGION 9	0.500		0	0	0	NR	NR	0
ODI	0.500		0	0	0	NR	NR	0
IHS OPEN DUMPS	0.500		0	0	0	NR	NR	0
<b><i>Local Lists of Hazardous waste / Contaminated Sites</i></b>								
US HIST CDL	TP		NR	NR	NR	NR	NR	0
HIST Cal-Sites	1.000		0	0	0	2	NR	2
SCH	0.250		0	0	NR	NR	NR	0
CDL	TP		NR	NR	NR	NR	NR	0
CERS HAZ WASTE	0.250		5	1	NR	NR	NR	6
Toxic Pits	1.000		0	0	0	0	NR	0
US CDL	TP		NR	NR	NR	NR	NR	0
PFAS	0.500		0	0	0	NR	NR	0
AQUEOUS FOAM	TP		NR	NR	NR	NR	NR	0
<b><i>Local Lists of Registered Storage Tanks</i></b>								
SWEEPS UST	0.250		2	3	NR	NR	NR	5
HIST UST	0.250		4	5	NR	NR	NR	9

## MAP FINDINGS SUMMARY

Database	Search Distance (Miles)	Target Property	< 1/8	1/8 - 1/4	1/4 - 1/2	1/2 - 1	> 1	Total Plotted
CERS TANKS	0.250		1	0	NR	NR	NR	1
CA FID UST	0.250		0	0	NR	NR	NR	0
<b>Local Land Records</b>								
LIENS	TP		NR	NR	NR	NR	NR	0
LIENS 2	TP		NR	NR	NR	NR	NR	0
DEED	0.500		0	1	3	NR	NR	4
<b>Records of Emergency Release Reports</b>								
HMIRS	TP		NR	NR	NR	NR	NR	0
CHMIRS	TP		NR	NR	NR	NR	NR	0
LDS	TP		NR	NR	NR	NR	NR	0
MCS	TP		NR	NR	NR	NR	NR	0
SPILLS 90	TP		NR	NR	NR	NR	NR	0
<b>Other Ascertainable Records</b>								
RCRA NonGen / NLR	0.250		9	7	NR	NR	NR	16
FUDS	1.000		0	0	0	0	NR	0
DOD	1.000		0	0	0	0	NR	0
SCRD DRYCLEANERS	0.500		0	0	0	NR	NR	0
US FIN ASSUR	TP		NR	NR	NR	NR	NR	0
EPA WATCH LIST	TP		NR	NR	NR	NR	NR	0
2020 COR ACTION	0.250		0	0	NR	NR	NR	0
TSCA	TP		NR	NR	NR	NR	NR	0
TRIS	TP		NR	NR	NR	NR	NR	0
SSTS	TP		NR	NR	NR	NR	NR	0
ROD	1.000		0	0	0	0	NR	0
RMP	TP		NR	NR	NR	NR	NR	0
RAATS	TP		NR	NR	NR	NR	NR	0
PRP	TP		NR	NR	NR	NR	NR	0
PADS	TP		NR	NR	NR	NR	NR	0
ICIS	TP		NR	NR	NR	NR	NR	0
FTTS	TP		NR	NR	NR	NR	NR	0
MLTS	TP		NR	NR	NR	NR	NR	0
COAL ASH DOE	TP		NR	NR	NR	NR	NR	0
COAL ASH EPA	0.500		0	0	0	NR	NR	0
PCB TRANSFORMER	TP		NR	NR	NR	NR	NR	0
RADINFO	TP		NR	NR	NR	NR	NR	0
HIST FTTS	TP		NR	NR	NR	NR	NR	0
DOT OPS	TP		NR	NR	NR	NR	NR	0
CONSENT	1.000		0	0	0	0	NR	0
INDIAN RESERV	1.000		0	0	0	0	NR	0
FUSRAP	1.000		0	0	0	0	NR	0
UMTRA	0.500		0	0	0	NR	NR	0
LEAD SMELTERS	TP		NR	NR	NR	NR	NR	0
US AIRS	TP		NR	NR	NR	NR	NR	0
US MINES	0.250		0	0	NR	NR	NR	0
ABANDONED MINES	0.250		0	0	NR	NR	NR	0
FINDS	TP		NR	NR	NR	NR	NR	0
UXO	1.000		0	0	0	0	NR	0
DOCKET HWC	TP		NR	NR	NR	NR	NR	0



## MAP FINDINGS SUMMARY

Database	Search Distance (Miles)	Target Property	< 1/8	1/8 - 1/4	1/4 - 1/2	1/2 - 1	> 1	Total Plotted
ECHO	TP		NR	NR	NR	NR	NR	0
FUELS PROGRAM	0.250		0	0	NR	NR	NR	0
CA BOND EXP. PLAN	1.000		0	0	0	0	NR	0
Cortese	0.500		5	9	11	NR	NR	25
CUPA Listings	0.250		9	12	NR	NR	NR	21
DRYCLEANERS	0.250		1	0	NR	NR	NR	1
EMI	TP		NR	NR	NR	NR	NR	0
ENF	TP		NR	NR	NR	NR	NR	0
Financial Assurance	TP		NR	NR	NR	NR	NR	0
HAZNET	TP		NR	NR	NR	NR	NR	0
ICE	TP		NR	NR	NR	NR	NR	0
HIST CORTESE	0.500		4	8	10	NR	NR	22
HWP	1.000		0	0	1	2	NR	3
HWT	0.250		0	0	NR	NR	NR	0
MINES	0.250		0	0	NR	NR	NR	0
MWMP	0.250		0	0	NR	NR	NR	0
NPDES	TP		NR	NR	NR	NR	NR	0
PEST LIC	TP		NR	NR	NR	NR	NR	0
PROC	0.500		0	0	0	NR	NR	0
Notify 65	1.000		0	0	0	0	NR	0
HAZMAT	0.250		6	9	NR	NR	NR	15
UIC	TP		NR	NR	NR	NR	NR	0
UIC GEO	TP		NR	NR	NR	NR	NR	0
WASTEWATER PITS	0.500		0	0	0	NR	NR	0
WDS	TP		NR	NR	NR	NR	NR	0
WIP	0.250		0	0	NR	NR	NR	0
MILITARY PRIV SITES	TP		NR	NR	NR	NR	NR	0
PROJECT	TP		NR	NR	NR	NR	NR	0
WDR	TP		NR	NR	NR	NR	NR	0
CIWQS	TP		NR	NR	NR	NR	NR	0
CERS	TP		NR	NR	NR	NR	NR	0
NON-CASE INFO	TP		NR	NR	NR	NR	NR	0
OTHER OIL GAS	TP		NR	NR	NR	NR	NR	0
PROD WATER PONDS	TP		NR	NR	NR	NR	NR	0
SAMPLING POINT	TP		NR	NR	NR	NR	NR	0
WELL STIM PROJ	TP		NR	NR	NR	NR	NR	0
MINES MRDS	TP		NR	NR	NR	NR	NR	0
HWTS	TP	1	NR	NR	NR	NR	NR	1

### EDR HIGH RISK HISTORICAL RECORDS

#### ***EDR Exclusive Records***

EDR MGP	1.000		0	0	0	0	NR	0
EDR Hist Auto	0.125		7	NR	NR	NR	NR	7
EDR Hist Cleaner	0.125		5	NR	NR	NR	NR	5

### EDR RECOVERED GOVERNMENT ARCHIVES

#### ***Exclusive Recovered Govt. Archives***

RGA LF	TP		NR	NR	NR	NR	NR	0
--------	----	--	----	----	----	----	----	---

## MAP FINDINGS SUMMARY

<u>Database</u>	<u>Search Distance (Miles)</u>	<u>Target Property</u>	<u>&lt; 1/8</u>	<u>1/8 - 1/4</u>	<u>1/4 - 1/2</u>	<u>1/2 - 1</u>	<u>&gt; 1</u>	<u>Total Plotted</u>
RGA LUST	TP		NR	NR	NR	NR	NR	0
- Totals --		1	79	83	69	19	0	251

### NOTES:

TP = Target Property

NR = Not Requested at this Search Distance

Sites may be listed in more than one database

Map ID  
Direction  
Distance  
Elevation

MAP FINDINGS

Site

Database(s)

EDR ID Number  
EPA ID Number

**A1**  
**Target**  
**Property**  
**LOTUS PRE-SCHOOL**  
**639 N 5TH ST**  
**SAN JOSE, CA 95112**

**HWTS** **S124565152**  
**N/A**

**Site 1 of 7 in cluster A**

**Actual:**  
**69 ft.**

**HWTS:**

Name:	LOTUS PRE-SCHOOL
Address:	639 N 5TH ST
Address 2:	Not reported
City,State,Zip:	SAN JOSE, CA 951120000
EPA ID:	CAC002257369
Inactive Date:	01/11/2002
Create Date:	04/02/2001
Last Act Date:	01/17/2002
Mailing Name:	Not reported
Mailing Address:	639 N 5TH ST
Mailing Address 2:	Not reported
Mailing City,State,Zip:	SAN JOSE, CA 951120000
Owner Name:	LOTUS PRE-SCHOOL
Owner Address:	639 N 5TH ST
Owner Address 2:	Not reported
Owner City,State,Zip:	SAN JOSE, CA 951120000
Contact Name:	LYNNE YAMAICHI-DIRECTOR
Contact Address:	639 N 5TH ST
Contact Address 2:	Not reported
City,State,Zip:	SAN JOSE, CA 951120000

**A2**  
**South**  
**< 1/8**  
**0.025 mi.**  
**131 ft.**  
**FOURTH STREET CLEANERS**  
**608 N 4TH ST**  
**SAN JOSE, CA**

**EDR Hist Cleaner** **1009131823**  
**N/A**

**Site 2 of 7 in cluster A**

**Relative:**  
**Higher**

**EDR Hist Cleaner**

**Actual:**  
**71 ft.**

Year:	Name:	Type:
1966	FOURTH STREET CLEANERS	CLEANERS AND DYERS

**A3**  
**SE**  
**< 1/8**  
**0.029 mi.**  
**155 ft.**  
**BILL & DOUG S**  
**197 JACKSON OAKS CT**  
**SAN JOSE, CA**

**EDR Hist Auto** **1009000684**  
**N/A**

**Site 3 of 7 in cluster A**

**Relative:**  
**Higher**

**EDR Hist Auto**

**Actual:**  
**70 ft.**

Year:	Name:	Type:
1940	BILL & DOUG S	GASOLINE AND OIL SERVICE STATIONS
1970	ROY S SERVICE	GASOLINE STATIONS
1972	ROYS SERVICE	Gasoline Service Stations
1973	ROYS SERVICE	Gasoline Service Stations
1974	ROYS SERVICE	Gasoline Service Stations
1975	ROY S SERVICE	GASOLINE STATIONS
1975	ROYS SERVICE	Gasoline Service Stations
1976	ROYS SERVICE	Gasoline Service Stations
1977	ROYS SERVICE	Gasoline Service Stations
1978	ROYS SERVICE	Gasoline Service Stations

Map ID  
Direction  
Distance  
Elevation

MAP FINDINGS

Site

Database(s)

EDR ID Number  
EPA ID Number

**BILL & DOUG S (Continued)**

**1009000684**

1979	ROYS SERVICE	Gasoline Service Stations
1980	ROYS SERVICE	Gasoline Service Stations
1982	ROYS SERVICE	Gasoline Service Stations
1983	ROYS SERVICE	Gasoline Service Stations
1985	ROYS SERVICE	Gasoline Service Stations
1986	ROYS SERVICE	Gasoline Service Stations
1987	ROYS SERVICE	Gasoline Service Stations
1988	ROYS SERVICE	Gasoline Service Stations
1989	ROYS SERVICE	Gasoline Service Stations
1990	ROYS SERVICE	Gasoline Service Stations
1991	ROYS SERVICE	Gasoline Service Stations
1992	ROYS SERVICE	Gasoline Service Stations
1993	ROYS SERVICE	Gasoline Service Stations
1994	ROYS SERVICE	Gasoline Service Stations
1995	ROYS SERVICE	Gasoline Service Stations
1996	ROYS SERVICE	Gasoline Service Stations
1997	ROYS SERVICE	Gasoline Service Stations
1998	ROYS SERVICE	Gasoline Service Stations

**A4**  
**SE**  
**< 1/8**  
**0.029 mi.**  
**155 ft.**

**ROY MUROTSUNE**  
**197 JACKSON ST**  
**SAN JOSE, CA 95112**

**HIST UST**    **U001602622**  
**N/A**

**Site 4 of 7 in cluster A**

**Relative:**  
**Higher**

**Actual:**  
**70 ft.**

**HIST UST:**

Name:	ROY MUROTSUNE
Address:	197 JACKSON ST
City,State,Zip:	SAN JOSE, CA 95112
File Number:	Not reported
URL:	Not reported
Region:	STATE
Facility ID:	00000057294
Facility Type:	Gas Station
Other Type:	Not reported
Contact Name:	Not reported
Telephone:	4082923480
Owner Name:	ROY MUROTSUNE
Owner Address:	197 E. JACKSON ST.
Owner City,St,Zip:	SAN JOSE, CA 95112
Total Tanks:	0004

Tank Num:	001
Container Num:	1
Year Installed:	1984
Tank Capacity:	00006000
Tank Used for:	PRODUCT
Type of Fuel:	UNLEADED
Container Construction Thickness:	Not reported
Leak Detection:	Vapor Sniff Well

Tank Num:	002
Container Num:	2
Year Installed:	1983
Tank Capacity:	00006000
Tank Used for:	PRODUCT
Type of Fuel:	REGULAR
Container Construction Thickness:	Not reported

Map ID  
Direction  
Distance  
Elevation

MAP FINDINGS

Site

Database(s)

EDR ID Number  
EPA ID Number

**ROY MUROTSUNE (Continued)**

**U001602622**

Leak Detection: Vapor Sniff Well

Tank Num: 003  
Container Num: 3  
Year Installed: 1983  
Tank Capacity: 00006000  
Tank Used for: PRODUCT  
Type of Fuel: PREMIUM  
Container Construction Thickness: Not reported  
Leak Detection: Vapor Sniff Well

Tank Num: 004  
Container Num: 4  
Year Installed: 1983  
Tank Capacity: 00006000  
Tank Used for: PRODUCT  
Type of Fuel: WASTE OIL  
Container Construction Thickness: Not reported  
Leak Detection: Vapor Sniff Well

**A5  
SE  
< 1/8  
0.029 mi.  
155 ft.**

**ROY'S MOBILE  
197 E JACKSON  
SAN JOSE, CA 95112**

**Site 5 of 7 in cluster A**

**LUST S104541886  
HIST LUST N/A  
HIST UST  
Cortese**

**Relative:  
Higher  
Actual:  
70 ft.**

**LUST:**

Name: ROY'S MOBILE  
Address: 197 E. JACKSON STREET  
City,State,Zip: SAN JOSE, CA 95112  
Lead Agency: SANTA CLARA COUNTY LOP  
Case Type: LUST Cleanup Site  
Geo Track: [http://geotracker.waterboards.ca.gov/profile\\_report.asp?global\\_id=T0608501140](http://geotracker.waterboards.ca.gov/profile_report.asp?global_id=T0608501140)  
Global Id: T0608501140  
Latitude: 37.3489572182176  
Longitude: -121.894705295563  
Status: Completed - Case Closed  
Status Date: 04/16/2019  
Case Worker: UST  
RB Case Number: Not reported  
Local Agency: SANTA CLARA COUNTY LOP  
File Location: All Files are on GeoTracker or in the Local Agency Database  
Local Case Number: 07S1E05M09f  
Potential Media Affect: Other Groundwater (uses other than drinking water)  
Potential Contaminants of Concern: Benzene, Gasoline  
Site History: In 1990 three 6,300-gallon gasoline USTs and three 600-gallon waste oil USTs were removed from the property. The tanks were identified as leaking at the time of removal. Since then a network of 12 groundwater monitoring wells have been installed on or near the property. Several phases of investigation have been completed and monitoring wells have been installed. The groundwater gradient has historically been measured to flow generally in a northeasterly to northerly direction at the site. Based upon the historical groundwater monitoring data and the offsite grab groundwater samples collected, the plume appears to be migrating in a northeasterly direction away from the site. The lateral and down-gradient extent of the plume has not been defined. The plume extends offsite in the direction of residential structures. Soil vapor wells were installed

Map ID  
Direction  
Distance  
Elevation

MAP FINDINGS

Site

Database(s)

EDR ID Number  
EPA ID Number

**ROY'S MOBILE (Continued)**

**S104541886**

offsite in April 2012. Seasonal sampling will be conducted.  
Additional investigation is ongoing to determine extent of  
groundwater contamination and possible impact of groundwater  
contamination on indoor air of residential structures..

**LUST:**

Global Id:	T0608501140
Action Type:	ENFORCEMENT
Date:	05/02/2013
Action:	Staff Letter
Global Id:	T0608501140
Action Type:	ENFORCEMENT
Date:	10/28/2013
Action:	Notification - Public Notice of ROD/RAP/CAP
Global Id:	T0608501140
Action Type:	ENFORCEMENT
Date:	10/28/2013
Action:	Staff Letter
Global Id:	T0608501140
Action Type:	ENFORCEMENT
Date:	05/07/2014
Action:	Staff Letter
Global Id:	T0608501140
Action Type:	ENFORCEMENT
Date:	06/03/2005
Action:	Other Report
Global Id:	T0608501140
Action Type:	Other
Date:	11/28/1990
Action:	Leak Discovery
Global Id:	T0608501140
Action Type:	RESPONSE
Date:	11/29/2013
Action:	Correspondence
Global Id:	T0608501140
Action Type:	RESPONSE
Date:	02/28/2014
Action:	Well Destruction Report
Global Id:	T0608501140
Action Type:	RESPONSE
Date:	10/30/2013
Action:	Monitoring Report - Semi-Annually
Global Id:	T0608501140
Action Type:	RESPONSE
Date:	04/30/2014
Action:	Monitoring Report - Semi-Annually
Global Id:	T0608501140
Action Type:	RESPONSE

Map ID  
Direction  
Distance  
Elevation

MAP FINDINGS

Site

Database(s)

EDR ID Number  
EPA ID Number

**ROY'S MOBILE (Continued)**

**S104541886**

Date: 12/12/2012  
Action: Other Report / Document

Global Id: T0608501140  
Action Type: ENFORCEMENT  
Date: 01/23/1991  
Action: Notice of Responsibility - #40006

Global Id: T0608501140  
Action Type: ENFORCEMENT  
Date: 01/31/1995  
Action: Staff Letter - #27511

Global Id: T0608501140  
Action Type: ENFORCEMENT  
Date: 12/30/1998  
Action: Staff Letter - #27516

Global Id: T0608501140  
Action Type: ENFORCEMENT  
Date: 07/02/2001  
Action: Staff Letter - #27521

Global Id: T0608501140  
Action Type: ENFORCEMENT  
Date: 09/18/2002  
Action: Staff Letter - #38626

Global Id: T0608501140  
Action Type: ENFORCEMENT  
Date: 06/08/2004  
Action: Staff Letter - #44101

Global Id: T0608501140  
Action Type: ENFORCEMENT  
Date: 03/27/2009  
Action: Staff Letter

Global Id: T0608501140  
Action Type: ENFORCEMENT  
Date: 08/11/2009  
Action: Staff Letter

Global Id: T0608501140  
Action Type: ENFORCEMENT  
Date: 09/27/2012  
Action: Staff Letter

Global Id: T0608501140  
Action Type: ENFORCEMENT  
Date: 07/16/2012  
Action: Staff Letter

Global Id: T0608501140  
Action Type: ENFORCEMENT  
Date: 04/04/2014  
Action: Staff Letter



Map ID  
Direction  
Distance  
Elevation

MAP FINDINGS

Site

Database(s)

EDR ID Number  
EPA ID Number

**ROY'S MOBILE (Continued)**

**S104541886**

Global Id: T0608501140  
Action Type: ENFORCEMENT  
Date: 04/09/2018  
Action: Clean Up Fund - Case Closure Review Summary Report (RSR)

Global Id: T0608501140  
Action Type: ENFORCEMENT  
Date: 04/16/2019  
Action: Closure/No Further Action Letter

Global Id: T0608501140  
Action Type: Other  
Date: 01/07/1991  
Action: Leak Reported

Global Id: T0608501140  
Action Type: RESPONSE  
Date: 05/01/1995  
Action: Soil and Water Investigation Report

Global Id: T0608501140  
Action Type: RESPONSE  
Date: 05/03/1999  
Action: Corrective Action Plan / Remedial Action Plan

Global Id: T0608501140  
Action Type: RESPONSE  
Date: 08/17/2001  
Action: Corrective Action Plan / Remedial Action Plan

Global Id: T0608501140  
Action Type: RESPONSE  
Date: 07/21/2003  
Action: Monitoring Report - Quarterly

Global Id: T0608501140  
Action Type: RESPONSE  
Date: 12/30/2002  
Action: Corrective Action Plan / Remedial Action Plan

Global Id: T0608501140  
Action Type: RESPONSE  
Date: 08/16/2004  
Action: Monitoring Report - Quarterly

Global Id: T0608501140  
Action Type: RESPONSE  
Date: 07/30/2004  
Action: Soil and Water Investigation Report

Global Id: T0608501140  
Action Type: RESPONSE  
Date: 08/30/2004  
Action: Corrective Action Plan / Remedial Action Plan

Global Id: T0608501140  
Action Type: RESPONSE

Map ID  
Direction  
Distance  
Elevation

MAP FINDINGS

Site

Database(s)

EDR ID Number  
EPA ID Number

**ROY'S MOBILE (Continued)**

**S104541886**

Date: 06/17/2016  
Action: Site Assessment Report

Global Id: T0608501140  
Action Type: RESPONSE  
Date: 09/07/2012  
Action: Soil and Water Investigation Workplan - Regulator Responded

Global Id: T0608501140  
Action Type: RESPONSE  
Date: 02/28/2013  
Action: Soil and Water Investigation Report - Regulator Responded

Global Id: T0608501140  
Action Type: RESPONSE  
Date: 04/26/2013  
Action: CAP/RAP - Other Report - Regulator Responded

Global Id: T0608501140  
Action Type: RESPONSE  
Date: 09/06/2013  
Action: CAP/RAP - Feasibility Study Report - Regulator Responded

Global Id: T0608501140  
Action Type: RESPONSE  
Date: 03/25/2014  
Action: Correspondence - Regulator Responded

Global Id: T0608501140  
Action Type: RESPONSE  
Date: 05/19/2014  
Action: Pilot Study / Treatability Workplan - Regulator Responded

Global Id: T0608501140  
Action Type: RESPONSE  
Date: 09/10/2015  
Action: Soil and Water Investigation Workplan - Regulator Responded

Global Id: T0608501140  
Action Type: RESPONSE  
Date: 05/14/2018  
Action: Request for Closure - Regulator Responded

Global Id: T0608501140  
Action Type: REMEDIATION  
Date: 06/16/2014  
Action: Pump & Treat (P&T) Groundwater

Global Id: T0608501140  
Action Type: REMEDIATION  
Date: 05/23/2014  
Action: In Situ Physical/Chemical Treatment (other than SVE)

Global Id: T0608501140  
Action Type: ENFORCEMENT  
Date: 02/25/2010  
Action: Staff Letter

Map ID  
Direction  
Distance  
Elevation

MAP FINDINGS

Site

Database(s)

EDR ID Number  
EPA ID Number

**ROY'S MOBILE (Continued)**

**S104541886**

Global Id:	T0608501140
Action Type:	ENFORCEMENT
Date:	03/25/2011
Action:	Staff Letter
Global Id:	T0608501140
Action Type:	ENFORCEMENT
Date:	12/12/2011
Action:	Staff Letter
Global Id:	T0608501140
Action Type:	ENFORCEMENT
Date:	03/26/2012
Action:	Staff Letter
Global Id:	T0608501140
Action Type:	ENFORCEMENT
Date:	05/01/2015
Action:	Staff Letter
Global Id:	T0608501140
Action Type:	ENFORCEMENT
Date:	03/27/2015
Action:	Staff Letter
Global Id:	T0608501140
Action Type:	ENFORCEMENT
Date:	03/16/2017
Action:	Email Correspondence
Global Id:	T0608501140
Action Type:	RESPONSE
Date:	10/30/2015
Action:	Monitoring Report - Semi-Annually
Global Id:	T0608501140
Action Type:	RESPONSE
Date:	04/30/2016
Action:	Monitoring Report - Semi-Annually
Global Id:	T0608501140
Action Type:	RESPONSE
Date:	01/30/2018
Action:	Monitoring Report - Annually
Global Id:	T0608501140
Action Type:	RESPONSE
Date:	06/07/1997
Action:	Other Report / Document
Global Id:	T0608501140
Action Type:	RESPONSE
Date:	06/03/2005
Action:	Other Report / Document
Global Id:	T0608501140
Action Type:	RESPONSE

Map ID  
Direction  
Distance  
Elevation

MAP FINDINGS

Site

Database(s)

EDR ID Number  
EPA ID Number

**ROY'S MOBILE (Continued)**

**S104541886**

Date:	03/21/2011
Action:	Other Report / Document
Global Id:	T0608501140
Action Type:	RESPONSE
Date:	11/08/1991
Action:	Soil and Water Investigation Report
Global Id:	T0608501140
Action Type:	RESPONSE
Date:	12/28/1990
Action:	Other Report / Document
Global Id:	T0608501140
Action Type:	RESPONSE
Date:	06/20/1995
Action:	Well Installation Report
Global Id:	T0608501140
Action Type:	RESPONSE
Date:	01/01/1991
Action:	Correspondence
Global Id:	T0608501140
Action Type:	RESPONSE
Date:	09/13/2003
Action:	Other Report / Document
Global Id:	T0608501140
Action Type:	RESPONSE
Date:	11/05/1993
Action:	Monitoring Report - Quarterly
Global Id:	T0608501140
Action Type:	RESPONSE
Date:	04/24/2013
Action:	Interim Remedial Action Report
Global Id:	T0608501140
Action Type:	RESPONSE
Date:	12/15/2011
Action:	Other Workplan - Regulator Responded
Global Id:	T0608501140
Action Type:	ENFORCEMENT
Date:	11/16/2011
Action:	Staff Letter
Global Id:	T0608501140
Action Type:	ENFORCEMENT
Date:	11/12/2013
Action:	Staff Letter
Global Id:	T0608501140
Action Type:	ENFORCEMENT
Date:	12/05/2013
Action:	Staff Letter

Map ID  
Direction  
Distance  
Elevation

MAP FINDINGS

Site

Database(s)

EDR ID Number  
EPA ID Number

**ROY'S MOBILE (Continued)**

**S104541886**

Global Id:	T0608501140
Action Type:	ENFORCEMENT
Date:	11/12/2014
Action:	Staff Letter
Global Id:	T0608501140
Action Type:	ENFORCEMENT
Date:	09/22/2015
Action:	Staff Letter
Global Id:	T0608501140
Action Type:	ENFORCEMENT
Date:	02/28/2017
Action:	Staff Letter
Global Id:	T0608501140
Action Type:	ENFORCEMENT
Date:	10/02/2018
Action:	Staff Letter
Global Id:	T0608501140
Action Type:	ENFORCEMENT
Date:	09/23/2014
Action:	Clean Up Fund - Case Closure Review Summary Report (RSR)
Global Id:	T0608501140
Action Type:	ENFORCEMENT
Date:	06/13/2017
Action:	Staff Letter
Global Id:	T0608501140
Action Type:	ENFORCEMENT
Date:	07/27/2018
Action:	Notification - Public Notice of Case Closure
Global Id:	T0608501140
Action Type:	Other
Date:	11/28/1990
Action:	Leak Stopped
Global Id:	T0608501140
Action Type:	RESPONSE
Date:	10/31/2009
Action:	Monitoring Report - Semi-Annually
Global Id:	T0608501140
Action Type:	RESPONSE
Date:	10/30/2012
Action:	Monitoring Report - Semi-Annually
Global Id:	T0608501140
Action Type:	RESPONSE
Date:	04/30/2013
Action:	Monitoring Report - Semi-Annually
Global Id:	T0608501140
Action Type:	RESPONSE

Map ID  
Direction  
Distance  
Elevation

MAP FINDINGS

Site

Database(s)

EDR ID Number  
EPA ID Number

**ROY'S MOBILE (Continued)**

**S104541886**

Date: 01/15/2013  
Action: Soil Vapor Intrusion Investigation Report

Global Id: T0608501140  
Action Type: RESPONSE  
Date: 10/30/2014  
Action: Monitoring Report - Semi-Annually

Global Id: T0608501140  
Action Type: RESPONSE  
Date: 09/22/2014  
Action: Interim Remedial Action Report

Global Id: T0608501140  
Action Type: RESPONSE  
Date: 06/21/1991  
Action: Other Workplan

Global Id: T0608501140  
Action Type: RESPONSE  
Date: 01/11/2019  
Action: Well Destruction Report

Global Id: T0608501140  
Action Type: ENFORCEMENT  
Date: 03/12/2013  
Action: Staff Letter

Global Id: T0608501140  
Action Type: ENFORCEMENT  
Date: 12/14/2012  
Action: Staff Letter

Global Id: T0608501140  
Action Type: ENFORCEMENT  
Date: 05/17/2018  
Action: Staff Letter

Global Id: T0608501140  
Action Type: ENFORCEMENT  
Date: 02/22/2011  
Action: Clean Up Fund - Case Closure Review Summary Report (RSR)

Global Id: T0608501140  
Action Type: ENFORCEMENT  
Date: 09/08/2010  
Action: Clean Up Fund - Case Closure Review Summary Report (RSR)

Global Id: T0608501140  
Action Type: RESPONSE  
Date: 06/29/2009  
Action: Soil and Water Investigation Report

Global Id: T0608501140  
Action Type: RESPONSE  
Date: 04/30/2010  
Action: Monitoring Report - Semi-Annually

Map ID  
Direction  
Distance  
Elevation

MAP FINDINGS

Site

Database(s)

EDR ID Number  
EPA ID Number

**ROY'S MOBILE (Continued)**

**S104541886**

Global Id: T0608501140  
Action Type: RESPONSE  
Date: 01/21/2003  
Action: Monitoring Report - Quarterly

Global Id: T0608501140  
Action Type: RESPONSE  
Date: 04/21/2003  
Action: Monitoring Report - Quarterly

Global Id: T0608501140  
Action Type: RESPONSE  
Date: 11/25/2002  
Action: Soil and Water Investigation Report

Global Id: T0608501140  
Action Type: RESPONSE  
Date: 10/21/2002  
Action: Monitoring Report - Quarterly

Global Id: T0608501140  
Action Type: RESPONSE  
Date: 04/30/2011  
Action: Monitoring Report - Semi-Annually

Global Id: T0608501140  
Action Type: RESPONSE  
Date: 10/30/2011  
Action: Monitoring Report - Semi-Annually

Global Id: T0608501140  
Action Type: RESPONSE  
Date: 04/30/2012  
Action: Monitoring Report - Semi-Annually

Global Id: T0608501140  
Action Type: RESPONSE  
Date: 06/01/2012  
Action: Site Assessment Report

Global Id: T0608501140  
Action Type: RESPONSE  
Date: 03/02/2015  
Action: Remedial Progress Report

Global Id: T0608501140  
Action Type: RESPONSE  
Date: 01/07/1991  
Action: Unauthorized Release Form

**LUST:**

Global Id: T0608501140  
Status: Open - Case Begin Date  
Status Date: 12/28/1990

Global Id: T0608501140  
Status: Open - Site Assessment



Map ID  
Direction  
Distance  
Elevation

MAP FINDINGS

Site

Database(s)

EDR ID Number  
EPA ID Number

**ROY'S MOBILE (Continued)**

**S104541886**

Status Date: 12/28/1990

Global Id: T0608501140  
Status: Open - Site Assessment  
Status Date: 11/08/1991

Global Id: T0608501140  
Status: Open - Remediation  
Status Date: 12/05/2013

Global Id: T0608501140  
Status: Open - Verification Monitoring  
Status Date: 09/21/2015

Global Id: T0608501140  
Status: Open - Site Assessment  
Status Date: 09/13/2016

Global Id: T0608501140  
Status: Open - Verification Monitoring  
Status Date: 02/13/2018

Global Id: T0608501140  
Status: Open - Eligible for Closure  
Status Date: 07/27/2018

Global Id: T0608501140  
Status: Completed - Case Closed  
Status Date: 04/16/2019

**LUST REG 2:**

Region: 2  
Facility Id: Not reported  
Facility Status: Pollution Characterization  
Case Number: 07S1E05M09f  
How Discovered: Not reported  
Leak Cause: Not reported  
Leak Source: Not reported  
Date Leak Confirmed: Not reported  
Oversight Program: LUST  
Prelim. Site Assessment Workplan Submitted: Not reported  
Preliminary Site Assessment Began: 12/28/1990  
Pollution Characterization Began: 11/8/1991  
Pollution Remediation Plan Submitted: Not reported  
Date Remediation Action Underway: Not reported  
Date Post Remedial Action Monitoring Began: Not reported

**LUST SANTA CLARA:**

Name: ROY'S MOBILE  
Address: 197 E JACKSON  
City,State,Zip: SAN JOSE, CA  
Region: SANTA CLARA  
SCVWD ID: 07S1E05M09F  
Date Closed: Not reported  
EDR Link ID: 07S1E05M09F

Map ID  
Direction  
Distance  
Elevation

MAP FINDINGS

Site

Database(s)

EDR ID Number  
EPA ID Number

**ROY'S MOBILE (Continued)**

**S104541886**

**HIST LUST SANTA CLARA:**

Name: Roy's Mobile  
Address: 197 E Jackson  
City: San Jose  
Region: SANTA CLARA  
Region Code: 2  
SCVWD ID: 07S1E05M09  
Oversite Agency: SCCDEH  
Date Listed: 1991-01-18 00:00:00  
Closed Date: Not reported

**HIST UST:**

Name: ROY MUROTSUNE  
Address: 197 E JACKSON ST  
City,State,Zip: SAN JOSE, CA 95112  
File Number: 0002C95F  
URL: <http://geotracker.waterboards.ca.gov/ustpdfs/pdf/0002C95F.pdf>  
Region: Not reported  
Facility ID: Not reported  
Facility Type: Not reported  
Other Type: Not reported  
Contact Name: Not reported  
Telephone: Not reported  
Owner Name: Not reported  
Owner Address: Not reported  
Owner City,St,Zip: Not reported  
Total Tanks: Not reported

Tank Num: Not reported  
Container Num: Not reported  
Year Installed: Not reported  
Tank Capacity: Not reported  
Tank Used for: Not reported  
Type of Fuel: Not reported  
Container Construction Thickness: Not reported  
Leak Detection: Not reported

[Click here for Geo Tracker PDF:](#)

**CORTESE:**

Name: ROY'S MOBILE  
Address: 197 E. JACKSON STREET  
City,State,Zip: SAN JOSE, CA 95112  
Region: CORTESE  
Envirostor Id: Not reported  
Global ID: T0608501140  
Site/Facility Type: LUST CLEANUP SITE  
Cleanup Status: COMPLETED - CASE CLOSED  
Status Date: Not reported  
Site Code: Not reported  
Latitude: Not reported  
Longitude: Not reported  
Owner: Not reported  
Enf Type: Not reported  
Swat R: Not reported  
Flag: active

Map ID  
Direction  
Distance  
Elevation

MAP FINDINGS

Site

Database(s)

EDR ID Number  
EPA ID Number

**ROY'S MOBILE (Continued)**

**S104541886**

Order No: Not reported  
Waste Discharge System No: Not reported  
Effective Date: Not reported  
Region 2: Not reported  
WID Id: Not reported  
Solid Waste Id No: Not reported  
Waste Management Unit Name: Not reported  
File Name: Active Open

**A6  
SE  
< 1/8  
0.029 mi.  
155 ft.**

**MOBIL  
197 JACKSON  
SAN JOSE, CA  
  
Site 6 of 7 in cluster A**

**HIST CORTESE S101309179  
N/A**

**Relative:  
Higher  
  
Actual:  
70 ft.**

HIST CORTESE:  
edr\_fname: MOBIL  
edr\_fadd1: 197 JACKSON  
City,State,Zip: SAN JOSE, CA  
Region: CORTESE  
Facility County Code: 43  
Reg By: LTNKA  
Reg Id: 43-1150

**A7  
South  
< 1/8  
0.030 mi.  
156 ft.**

**VINOD KUMAR  
169 JACKSON ST  
SAN JOSE, CA 95112  
  
Site 7 of 7 in cluster A**

**RCRA NonGen / NLR 1026164690  
CAC003064699**

**Relative:  
Higher  
  
Actual:  
71 ft.**

RCRA NonGen / NLR:  
Date Form Received by Agency: 20200428  
Handler Name: VINOD KUMAR  
Handler Address: 169 JACKSON ST  
Handler City,State,Zip: SAN JOSE, CA 95112-5108  
EPA ID: CAC003064699  
Contact Name: VINOD KUMAR  
Contact Address: 36640 MAGNOLIA ST  
Contact City,State,Zip: NEWARK, CA 94560  
Contact Telephone: 510-953-9800  
Contact Fax: Not reported  
Contact Email: VINNYPAM@YAHOO.COM  
Contact Title: Not reported  
EPA Region: 09  
Land Type: Not reported  
Federal Waste Generator Description: Not a generator, verified  
Non-Notifier: Not reported  
Biennial Report Cycle: Not reported  
Accessibility: Not reported  
Active Site Indicator: Not reported  
State District Owner: Not reported  
State District: Not reported  
Mailing Address: 36640 MAGNOLIA ST  
Mailing City,State,Zip: NEWARK, CA 94560  
Owner Name: VINOD KUMAR  
Owner Type: Other

Map ID  
Direction  
Distance  
Elevation

MAP FINDINGS

Site

Database(s)

EDR ID Number  
EPA ID Number

**VINOD KUMAR (Continued)**

**1026164690**

Operator Name:	VINOD KUMAR
Operator Type:	Other
Short-Term Generator Activity:	No
Importer Activity:	No
Mixed Waste Generator:	No
Transporter Activity:	No
Transfer Facility Activity:	No
Recycler Activity with Storage:	No
Small Quantity On-Site Burner Exemption:	No
Smelting Melting and Refining Furnace Exemption:	No
Underground Injection Control:	No
Off-Site Waste Receipt:	No
Universal Waste Indicator:	No
Universal Waste Destination Facility:	No
Federal Universal Waste:	No
Active Site Fed-Reg Treatment Storage and Disposal Facility:	Not reported
Active Site Converter Treatment storage and Disposal Facility:	Not reported
Active Site State-Reg Treatment Storage and Disposal Facility:	Not reported
Active Site State-Reg Handler:	---
Federal Facility Indicator:	Not reported
Hazardous Secondary Material Indicator:	N
Sub-Part K Indicator:	Not reported
Commercial TSD Indicator:	No
Treatment Storage and Disposal Type:	Not reported
2018 GPRA Permit Baseline:	Not on the Baseline
2018 GPRA Renewals Baseline:	Not on the Baseline
Permit Renewals Workload Universe:	Not reported
Permit Workload Universe:	Not reported
Permit Progress Universe:	Not reported
Post-Closure Workload Universe:	Not reported
Closure Workload Universe:	Not reported
202 GPRA Corrective Action Baseline:	No
Corrective Action Workload Universe:	No
Subject to Corrective Action Universe:	No
Non-TSDFs Where RCRA CA has Been Imposed Universe:	No
TSDFs Potentially Subject to CA Under 3004 (u)/(v) Universe:	No
TSDFs Only Subject to CA under Discretionary Auth Universe:	No
Corrective Action Priority Ranking:	No NCAPS ranking
Environmental Control Indicator:	No
Institutional Control Indicator:	No
Human Exposure Controls Indicator:	N/A
Groundwater Controls Indicator:	N/A
Operating TSDF Universe:	Not reported
Full Enforcement Universe:	Not reported
Significant Non-Complier Universe:	No
Unaddressed Significant Non-Complier Universe:	No
Addressed Significant Non-Complier Universe:	No
Significant Non-Complier With a Compliance Schedule Universe:	No
Financial Assurance Required:	Not reported
Handler Date of Last Change:	20200515
Recognized Trader-Importer:	No
Recognized Trader-Exporter:	No
Importer of Spent Lead Acid Batteries:	No
Exporter of Spent Lead Acid Batteries:	No
Recycler Activity Without Storage:	No
Manifest Broker:	No
Sub-Part P Indicator:	No

Map ID  
Direction  
Distance  
Elevation

MAP FINDINGS

Site

Database(s)

EDR ID Number  
EPA ID Number

**VINOD KUMAR (Continued)**

**1026164690**

Handler - Owner Operator:

Owner/Operator Indicator:	Owner
Owner/Operator Name:	VINOD KUMAR
Legal Status:	Other
Date Became Current:	Not reported
Date Ended Current:	Not reported
Owner/Operator Address:	36640 MAGNOLIA ST
Owner/Operator City,State,Zip:	NEWARK, CA 94560
Owner/Operator Telephone:	510-953-9800
Owner/Operator Telephone Ext:	Not reported
Owner/Operator Fax:	Not reported
Owner/Operator Email:	Not reported

Owner/Operator Indicator:	Operator
Owner/Operator Name:	VINOD KUMAR
Legal Status:	Other
Date Became Current:	Not reported
Date Ended Current:	Not reported
Owner/Operator Address:	36640 MAGNOLIA ST
Owner/Operator City,State,Zip:	NEWARK, CA 94560
Owner/Operator Telephone:	510-953-9800
Owner/Operator Telephone Ext:	Not reported
Owner/Operator Fax:	Not reported
Owner/Operator Email:	Not reported

Historic Generators:

Receive Date:	20200428
Handler Name:	VINOD KUMAR
Federal Waste Generator Description:	Not a generator, verified
State District Owner:	Not reported
Large Quantity Handler of Universal Waste:	No
Recognized Trader Importer:	No
Recognized Trader Exporter:	No
Spent Lead Acid Battery Importer:	No
Spent Lead Acid Battery Exporter:	No
Current Record:	Yes
Non Storage Recycler Activity:	Not reported
Electronic Manifest Broker:	Not reported

List of NAICS Codes and Descriptions:

NAICS Code:	56299
NAICS Description:	ALL OTHER WASTE MANAGEMENT SERVICES

Facility Has Received Notices of Violations:

Violations:	No Violations Found
-------------	---------------------

Evaluation Action Summary:

Evaluations:	No Evaluations Found
--------------	----------------------

Map ID  
Direction  
Distance  
Elevation

MAP FINDINGS

EDR ID Number  
EPA ID Number

	Site	Database(s)	EDR ID Number EPA ID Number
<b>B8</b> <b>SE</b> <b>&lt; 1/8</b> <b>0.043 mi.</b> <b>225 ft.</b> <b>Relative:</b> <b>Higher</b> <b>Actual:</b> <b>71 ft.</b>	<b>ROYS SERVICE</b> <b>5TH &amp; JACKSON</b> <b>SAN JOSE, CA 95112</b>  <b>Site 1 of 4 in cluster B</b>  EDR Hist Auto  Year: Name: 1969 ROYS SERVICE 1971 ROYS SERVICE	<b>EDR Hist Auto</b>    Type: Gasoline Service Stations Gasoline Service Stations	<b>1021327912</b> <b>N/A</b>

<b>C9</b> <b>South</b> <b>&lt; 1/8</b> <b>0.054 mi.</b> <b>285 ft.</b> <b>Relative:</b> <b>Higher</b> <b>Actual:</b> <b>72 ft.</b>	<b>MORIHIRO E Y</b> <b>148 JACKSON OAKS CT</b> <b>SAN JOSE, CA</b>  <b>Site 1 of 6 in cluster C</b>  EDR Hist Auto  Year: Name: 1935 MORIHIRO E Y 1940 MORIHIRO E Y	<b>EDR Hist Auto</b>    Type: GASOLINE AND OIL SERVICE STATIONS GASOLINE AND OIL SERVICE STATIONS	<b>1009002706</b> <b>N/A</b>
--	---	---	---------------------------------

<b>B10</b> <b>East</b> <b>&lt; 1/8</b> <b>0.058 mi.</b> <b>304 ft.</b> <b>Relative:</b> <b>Higher</b> <b>Actual:</b> <b>70 ft.</b>	<b>CROWN CLEANER</b> <b>229 E JACKSON ST E</b> <b>SAN JOSE, CA 95112</b>  <b>Site 2 of 4 in cluster B</b>  CUPA SANTA CLARA: Name: CROWN CLEANER Address: 229 E JACKSON ST E City,State,Zip: SAN JOSE, CA 95112 Region: SANTA CLARA PE#: 2205 Program Description: GENERATES 100 KG YR TO <5 TONS/YR Program Identifier: DEH PERMIT-HAZ WASTE GENERATOR PROGRAM Latitude: 37.349373 Longitude: -121.893859 Record ID: PR0377514 Facility ID: FA0257922	<b>CUPA Listings</b>	<b>S121473146</b> <b>N/A</b>
--	---	----------------------	---------------------------------

<b>B11</b> <b>East</b> <b>&lt; 1/8</b> <b>0.058 mi.</b> <b>304 ft.</b> <b>Relative:</b> <b>Higher</b> <b>Actual:</b> <b>70 ft.</b>	<b>CROWN CLEANERS</b> <b>229 JACKSON OAKS CT</b> <b>SAN JOSE, CA</b>  <b>Site 3 of 4 in cluster B</b>  EDR Hist Cleaner  Year: Name: 1966 CROWN CLEANERS 1970 CROWN CLEANERS 1975 CROWN CLEANERS 1982 CROWN CLEANERS 1983 CROWN CLEANERS	<b>EDR Hist Cleaner</b>    Type: CLEANERS AND DYERS CLEANERS AND DYERS CLEANERS AND DYERS Garment Pressing And Cleaners' Agents Garment Pressing And Cleaners' Agents	<b>1009131795</b> <b>N/A</b>
--	---	--	---------------------------------

Map ID  
Direction  
Distance  
Elevation

MAP FINDINGS

Site

Database(s)

EDR ID Number  
EPA ID Number

**CROWN CLEANERS (Continued)**

**1009131795**

1985	CROWN CLEANERS	Garment Pressing And Cleaners' Agents
1986	CROWN CLEANERS	Garment Pressing And Cleaners' Agents
1987	CROWN CLEANERS	Garment Pressing And Cleaners' Agents
1988	CROWN CLEANERS	Garment Pressing And Cleaners' Agents
1989	CROWN CLEANERS	Laundry And Drycleaner Agents
1990	CROWN CLEANERS	Laundry And Drycleaner Agents
1991	CROWN CLEANERS	Laundry And Drycleaner Agents
1992	CROWN CLEANERS	Laundry And Drycleaner Agents
1993	CROWN CLEANERS	Laundry And Drycleaner Agents
1994	CROWN CLEANERS	Laundry And Drycleaner Agents
1995	CROWN CLEANERS	Laundry And Drycleaner Agents
1996	CROWN CLEANERS	Laundry And Drycleaner Agents
1997	CROWN CLEANERS	Laundry And Drycleaner Agents
1998	CROWN CLEANERS	Laundry And Drycleaner Agents
1999	CROWN CLEANERS	Laundry And Drycleaner Agents
2000	CROWN CLEANERS	Laundry And Drycleaner Agents
2001	CROWN CLEANERS	Laundry And Drycleaner Agents
2002	CROWN CLEANERS	Laundry And Drycleaner Agents
2003	CROWN CLEANERS	Laundry And Drycleaner Agents
2004	CROWN CLEANERS	Laundry And Drycleaner Agents
2005	CROWN CLEANERS	Laundry And Drycleaner Agents
2006	CROWN CLEANERS	Laundry And Drycleaner Agents

**B12**  
**East**  
**< 1/8**  
**0.058 mi.**  
**304 ft.**

**CROWN CLEANER**  
**229 E JACKSON ST**  
**SAN JOSE, CA 95112**

**DRYCLEANERS** **1001611233**  
**N/A**

**Site 4 of 4 in cluster B**

**Relative:**  
**Higher**

**Actual:**  
**70 ft.**

**DRYCLEANERS:**

Name:	CROWN CLEANER
Address:	229 E JACKSON ST
City,State,Zip:	SAN JOSE, CA 951120000
EPA Id:	CAL000025832
NAICS Code:	81232
NAICS Description:	Drycleaning and Laundry Services (except Coin-Operated)
SIC Code:	7211
SIC Description:	Power Laundries, Family and Commercial
Create Date:	05/10/1990
Facility Active:	No
Inactive Date:	06/30/2006
Facility Addr2:	Not reported
Owner Name:	SUYEISHI JAMES OWNER
Owner Address:	229 JACKSON ST # E
Owner Address 2:	Not reported
Owner Telephone:	0
Contact Name:	JAMES SUYEISHI
Contact Address:	229 JACKSON ST # E
Contact Address 2:	Not reported
Contact Telephone:	4082958080
Contact Fax:	Not reported
Mailing Name:	Not reported
Mailing Address 1:	229 JACKSON ST # E
Mailing Address 2:	Not reported
Mailing City:	SAN JOSE
Mailing State:	CA
Mailing Zip:	951123202
Owner Fax:	Not reported



Map ID  
Direction  
Distance  
Elevation

MAP FINDINGS

Site

Database(s)

EDR ID Number  
EPA ID Number

**CROWN CLEANER (Continued)**

**1001611233**

Region Code: 2  
Latitude: 37.349265  
Longitude: -121.893721

**C13**  
**South**  
**< 1/8**  
**0.061 mi.**  
**324 ft.**

**GEORGE'S AUTO REPAIR**  
**599 N 4TH ST**  
**SAN JOSE, CA 95112**  
**Site 2 of 6 in cluster C**

**LUST** **U001602584**  
**HIST LUST** **N/A**  
**HIST UST**

**Relative:**  
**Higher**

**Actual:**  
**72 ft.**

LUST REG 2:  
Region: 2  
Facility Id: Not reported  
Facility Status: Pollution Characterization  
Case Number: 07S1E06R01f  
How Discovered: Not reported  
Leak Cause: Not reported  
Leak Source: Not reported  
Date Leak Confirmed: Not reported  
Oversight Program: LUST  
Prelim. Site Assessment Workplan Submitted: Not reported  
Preliminary Site Assessment Began: 1/18/1990  
Pollution Characterization Began: 2/1/1990  
Pollution Remediation Plan Submitted: Not reported  
Date Remediation Action Underway: Not reported  
Date Post Remedial Action Monitoring Began: Not reported

**LUST SANTA CLARA:**

Name: GEORGE'S AUTO REPAIR  
Address: 599 N 4TH ST  
City,State,Zip: SAN JOSE, CA  
Region: SANTA CLARA  
SCVWD ID: 07S1E06R01F  
Date Closed: Not reported  
EDR Link ID: 07S1E06R01F

**HIST LUST SANTA CLARA:**

Name: George's Auto Repair  
Address: 599 N 4th St  
City: San Jose  
Region: SANTA CLARA  
Region Code: 2  
SCVWD ID: 07S1E06R01  
Oversite Agency: SCVWD  
Date Listed: 1988-01-01 00:00:00  
Closed Date: Not reported

**HIST UST:**

Name: GEORGE'S SERVICE CENTER  
Address: 599 N 4TH ST  
City,State,Zip: SAN JOSE, CA 95112  
File Number: Not reported  
URL: Not reported  
Region: STATE  
Facility ID: 00000018762  
Facility Type: Gas Station

Map ID  
Direction  
Distance  
Elevation

MAP FINDINGS

Site

Database(s)

EDR ID Number  
EPA ID Number

**GEORGE'S AUTO REPAIR (Continued)**

**U001602584**

Other Type: Not reported  
Contact Name: Not reported  
Telephone: 4082946862  
Owner Name: GEORGE HANADS  
Owner Address: 599 N 4TH ST.  
Owner City,St,Zip: SAN JOSE, CA 95112  
Total Tanks: 0004

Tank Num: 001  
Container Num: 4  
Year Installed: Not reported  
Tank Capacity: 00000500  
Tank Used for: PRODUCT  
Type of Fuel: UNLEADED  
Container Construction Thickness: Not reported  
Leak Detection: Stock Inventor

Tank Num: 002  
Container Num: 1  
Year Installed: Not reported  
Tank Capacity: 00003000  
Tank Used for: PRODUCT  
Type of Fuel: REGULAR  
Container Construction Thickness: Not reported  
Leak Detection: Stock Inventor

Tank Num: 003  
Container Num: 3  
Year Installed: Not reported  
Tank Capacity: 00002000  
Tank Used for: Not reported  
Type of Fuel: Not reported  
Container Construction Thickness: Not reported  
Leak Detection: Stock Inventor

Tank Num: 004  
Container Num: 2  
Year Installed: Not reported  
Tank Capacity: 00002000  
Tank Used for: PRODUCT  
Type of Fuel: UNLEADED  
Container Construction Thickness: Not reported  
Leak Detection: Stock Inventor

**C14**  
**South**  
**< 1/8**  
**0.061 mi.**  
**324 ft.**

**SAN JOSE AUTOWORKS**  
**599 N 4TH ST**  
**SAN JOSE, CA 95112**  
**Site 3 of 6 in cluster C**

**Relative:**  
**Higher**  
**Actual:**  
**72 ft.**

CERS HAZ WASTE:  
Name: SAN JOSE AUTOWORKS  
Address: 599 N 4TH ST  
City,State,Zip: SAN JOSE, CA 95112  
Site ID: 64605  
CERS ID: 10354372  
CERS Description: Hazardous Waste Generator

**CERS HAZ WASTE**  
**CUPA Listings**  
**HAZMAT**  
**CERS**  
**HWTS**

**S102415005**  
**N/A**

Map ID  
Direction  
Distance  
Elevation

MAP FINDINGS

Site

Database(s)

EDR ID Number  
EPA ID Number

**SAN JOSE AUTOWORKS (Continued)**

**S102415005**

**CUPA SANTA CLARA:**

Name: SAN JOSE AUTOWORKS  
Address: 599 N 4TH ST  
City,State,Zip: SAN JOSE, CA 95112  
Region: SANTA CLARA  
PE#: 2205  
Program Description: GENERATES 100 KG YR TO <5 TONS/YR  
Program Identifier: DEH PERMIT-HAZ WASTE GENERATOR PROGRAM  
Latitude: 37.348210  
Longitude: -121.895289  
Record ID: PR0409462  
Facility ID: FA0271228

Name: SAN JOSE AUTOWORKS  
Address: 599 N 4TH ST  
City,State,Zip: SAN JOSE, CA 95112  
Region: SANTA CLARA  
PE#: BP01  
Program Description: HMBP FACILITY, 1-3 CHEMICALS  
Program Identifier: DEH PERMIT-HAZ MAT BUSINESS PLAN PROGRAM  
Latitude: 37.348210  
Longitude: -121.895289  
Record ID: PR0409461  
Facility ID: FA0271228

**SAN JOSE HAZMAT:**

Name: SAN JOSE AUTOWORKS  
Address: 599 N 4TH ST A&B  
City,State,Zip: SAN JOSE, CA 95112  
Region: SAN JOSE  
File Num: 400609  
Class: Auto Repair

**CERS:**

Name: SAN JOSE AUTOWORKS  
Address: 599 N 4TH ST  
City,State,Zip: SAN JOSE, CA 95112  
Site ID: 64605  
CERS ID: 10354372  
CERS Description: Chemical Storage Facilities

**Violations:**

Site ID: 64605  
Site Name: SAN JOSE AUTOWORKS  
Violation Date: 09-27-2018  
Citation: HSC 6.95 25505(a)(4) - California Health and Safety Code, Chapter 6.95, Section(s) 25505(a)(4)  
Violation Description: Failure to provide initial and annual training to all employees in safety procedures in the event of a release or threatened release of a hazardous material or failure to document and maintain training records for a minimum of three years.  
Violation Notes: Returned to compliance on 10/20/2018. The owner verbally confirmed that he has not provided training to employees on site-specific emergency response or safety protocols in the event of a release or emergency. Training must be done annually and records must be made available for inspection. Provide documentation to inspector that

Map ID  
Direction  
Distance  
Elevation

MAP FINDINGS

Site

Database(s)

EDR ID Number  
EPA ID Number

**SAN JOSE AUTOWORKS (Continued)**

**S102415005**

required HMBP training was completed for all employees within 30 days of this report.

Violation Division: Santa Clara County Environmental Health  
Violation Program: HMRRP  
Violation Source: CERS,

Site ID: 64605  
Site Name: SAN JOSE AUTOWORKS  
Violation Date: 09-26-2018  
Citation: 40 CFR 1 265.32 - U.S. Code of Federal Regulations, Title 40, Chapter 1, Section(s) 265.32

Violation Description: Failure of the facility to maintain the following emergency equipment or equivalents: 1) An internal communications or alarm system; 2) A device, such as a telephone (immediately available at the scene of Operations/ Maintenance ) or a hand-held two-way radio, capable of summoning emergency assistance from local police departments, fire departments, or State or local emergency response teams; 3) Portable fire extinguishers, fire control equipment, spill control equipment, and decontamination equipment; and 4) Water at adequate volume and pressure to supply water hose streams, or foam producing equipment, or automatic sprinklers, or water spray systems.

Violation Notes: . This violation has been elevated to a Class II violation due to excessive conditions on site. There is an inadequate supply of absorbent or spill control and clean-up supplies on site for the volume and spill potential that exists. .

Violation Division: Santa Clara County Environmental Health  
Violation Program: HW  
Violation Source: CERS,

Site ID: 64605  
Site Name: SAN JOSE AUTOWORKS  
Violation Date: 02-18-2014  
Citation: 19 CCR 4 2729.5 - California Code of Regulations, Title 19, Chapter 4, Section(s) 2729.5

Violation Description: Failure to submit inventory reports (Activities, Owner/Operator, Hazardous Materials Descriptions and Map pages, if required. Documentation must be resubmitted (for facilities which exceed EPCRA thresholds) or re-certified (for facilities which do not exceed EPCRA thresholds) by March 1.

Violation Notes: Returned to compliance on 11/29/2016. Facility last certified inventory in 2-24-12. DISREGARD CORRECTIVE ACTION TEXT BELOW REGARDING SUBMITTAL OF HARD COPY FORMS. SEE [www.EHinfo.org/hazmat](http://www.EHinfo.org/hazmat) FOR DETAILS REGARDING ELECTRONIC REPORTING REQUIREMENTS. A FACILITY RECORD FOR THIS SITE HAS ALREADY BEEN CREATED ON THE CALIFORNIA ENVIRONMENTAL REPORTING SYSTEM (CERS) WEBSITE AT <http://cers.calepa.ca.gov>. REQUEST ACCESS TO THAT CERS RECORD AND SUBMIT A CURRENT HMBP WITHIN 30 DAYS.

Violation Division: Santa Clara County Environmental Health  
Violation Program: HMRRP  
Violation Source: CERS,

Site ID: 64605  
Site Name: SAN JOSE AUTOWORKS  
Violation Date: 02-18-2014  
Citation: 40 CFR 1 262.34(d)(5)(iii) - U.S. Code of Federal Regulations, Title 40, Chapter 1, Section(s) 262.34(d)(5)(iii)

Violation Description: Failure to ensure employees are familiar with the handling and compliance of hazardous waste regulations and emergency response.

Map ID  
Direction  
Distance  
Elevation

MAP FINDINGS

Site

Database(s)

EDR ID Number  
EPA ID Number

**SAN JOSE AUTOWORKS (Continued)**

**S102415005**

Violation Notes: Returned to compliance on 11/29/2016.  
Violation Division: Santa Clara County Environmental Health  
Violation Program: HW  
Violation Source: CERS,

Site ID: 64605  
Site Name: SAN JOSE AUTOWORKS  
Violation Date: 09-26-2018  
Citation: 22 CCR 12 66262.34(f) - California Code of Regulations, Title 22, Chapter 12, Section(s) 66262.34(f)  
Violation Description: Failure to properly label hazardous waste accumulation containers and portable tanks with the following requirements: "Hazardous Waste", name and address of the generator, physical and chemical characteristics of the Hazardous Waste, and starting accumulation date.

Violation Notes: . This violation has been elevated to a Class II violation due to excessive conditions on site. There are no complete Hazardous Waste Labels on or able to be observed on any containers of the hazardous waste collected and stored on site. The Hazardous Waste includes; Used Oil, Used Coolant, Used Paper Filters, Used Steel Cased Filters (recycling), and Solid Oily Contaminated wastes. .  
Violation Division: Santa Clara County Environmental Health  
Violation Program: HW  
Violation Source: CERS,

Site ID: 64605  
Site Name: SAN JOSE AUTOWORKS  
Violation Date: 09-27-2018  
Citation: HSC 6.95 25508(a)(1) - California Health and Safety Code, Chapter 6.95, Section(s) 25508(a)(1)  
Violation Description: Failure to complete and electronically submit a site map with all required content.  
Violation Notes: Returned to compliance on 11/14/2018. Facility site map is missing the following items: staging area, parking, North arrow and scale. Submit a complete site map with all the required items.  
Violation Division: Santa Clara County Environmental Health  
Violation Program: HMRRP  
Violation Source: CERS,

Site ID: 64605  
Site Name: SAN JOSE AUTOWORKS  
Violation Date: 02-18-2014  
Citation: 22 CCR 23 66273.31(a) - California Code of Regulations, Title 22, Chapter 23, Section(s) 66273.31(a)  
Violation Description: Failure of the universal waste handler to transfer universal waste to the appropriate designation facility.  
Violation Notes: Returned to compliance on 11/29/2016. Observed 3 non-empty hazardous aerosol cans (brake cleaner) disposed of in the trash.  
Violation Division: Santa Clara County Environmental Health  
Violation Program: HW  
Violation Source: CERS,

Site ID: 64605  
Site Name: SAN JOSE AUTOWORKS  
Violation Date: 09-27-2018  
Citation: HSC 6.95 Multiple - California Health and Safety Code, Chapter 6.95, Section(s) Multiple

Map ID  
Direction  
Distance  
Elevation

MAP FINDINGS

Site

Database(s)

EDR ID Number  
EPA ID Number

**SAN JOSE AUTOWORKS (Continued)**

**S102415005**

Violation Description: Business Plan Program - Administration/Documentation - General  
Violation Notes: Facility failed to pay associated hazardous material handling permit fees and allowed their 1-3 Hazardous Chemicals (BP01) permit to lapse in 7/31/2014. A payment plan was established on 7/24/2018 and the facility made a payment of \$300 that same day, but failed to make any subsequent payments. To avoid further enforcement actions, ensure that the agreed upon payment plan is complied with.

Violation Division: Santa Clara County Environmental Health  
Violation Program: HMRRP  
Violation Source: CERS,

Site ID: 64605  
Site Name: SAN JOSE AUTOWORKS  
Violation Date: 09-26-2018  
Citation: 40 CFR 1 262.34(d)(5)(ii) - U.S. Code of Federal Regulations, Title 40, Chapter 1, Section(s) 262.34(d)(5)(ii)

Violation Description: Failure to post the following information next to the telephone: (A) The name and telephone number of the emergency coordinator; (B) Location of fire extinguishers and spill control material, and, if present, fire alarm; and (C) The telephone number of the fire department, unless the facility has a direct alarm.

Violation Notes: Not reported  
Violation Division: Santa Clara County Environmental Health  
Violation Program: HW  
Violation Source: CERS,

Site ID: 64605  
Site Name: SAN JOSE AUTOWORKS  
Violation Date: 09-26-2018  
Citation: Un-Specified  
Violation Description: Hazardous Waste Generator Program - Administration/Documentation - General Local Ordinance

Violation Notes: . The outstanding fees for this facility exceed \$5000.00 and date back as far as 2014. See the payment plan established with this office dated 7/24/2018. (attached) Payments shall be made in accordance with this payment plan and any subsequent agreements with this office or enforcement will be stepped up as needed. .

Violation Division: Santa Clara County Environmental Health  
Violation Program: HW  
Violation Source: CERS,

Site ID: 64605  
Site Name: SAN JOSE AUTOWORKS  
Violation Date: 02-18-2014  
Citation: 22 CCR 12 66262.34(f) - California Code of Regulations, Title 22, Chapter 12, Section(s) 66262.34(f)

Violation Description: Failure to properly label hazardous waste accumulation containers with the following requirements: "Hazardous Waste", name and address of the generator, physical and chemical characteristics of the Hazardous Waste, and starting accumulation date.

Violation Notes: Observed the following containers of hazardous waste unmarked or insufficiently marked: 1x55 gal used oil - contains former business name and lacks hazardous properties and physical state. 1x55 gal used antifreeze - contains former business name and lacks hazardous properties. 1x5 gal used coolant - unmarked 1x20 gal used oil dolly - unmarked

Violation Division: Santa Clara County Environmental Health

Map ID  
Direction  
Distance  
Elevation

MAP FINDINGS

Site

Database(s)

EDR ID Number  
EPA ID Number

**SAN JOSE AUTOWORKS (Continued)**

**S102415005**

Violation Program: HW  
Violation Source: CERS,

Site ID: 64605  
Site Name: SAN JOSE AUTOWORKS  
Violation Date: 09-26-2018  
Citation: 22 CCR 12 66262.12 - California Code of Regulations, Title 22, Chapter 12, Section(s) 66262.12  
Violation Description: Failure to obtain an Identification Number prior to treating, storing, disposing of, transporting or offering for transportation any hazardous waste.  
Violation Notes: . The EPA ID # CAL000365773 is Inactive. This EPA ID number shall be re-activated for use. (See EPA ID FORM\_REV\_09\_18, attached) .  
Violation Division: Santa Clara County Environmental Health  
Violation Program: HW  
Violation Source: CERS,

Site ID: 64605  
Site Name: SAN JOSE AUTOWORKS  
Violation Date: 09-26-2018  
Citation: HSC 6.5 Multiple - California Health and Safety Code, Chapter 6.5, Section(s) Multiple  
Violation Description: Hazardous Waste Generator Program - Operations/Maintenance - General  
Violation Notes: . This violation has been elevated to a Class II violation due to excessive conditions on site. The hazardous waste streams being generated at this facility has exceeded the capacity of all useful safe containers. This facility has been storing an excess amount of used oil and used oil filters in 5 gallon buckets throughout the facility. No secondary containment or container lids are provided. .  
Violation Division: Santa Clara County Environmental Health  
Violation Program: HW  
Violation Source: CERS,

Site ID: 64605  
Site Name: SAN JOSE AUTOWORKS  
Violation Date: 09-26-2018  
Citation: 40 CFR 1 265.173 - U.S. Code of Federal Regulations, Title 40, Chapter 1, Section(s) 265.173  
Violation Description: Failure to meet the following container management requirements: (a) A container holding hazardous waste must always be closed during storage, except when it is necessary to add or remove waste. (b) A container holding hazardous waste must not be opened, handled, or stored in a manner which may rupture the container or cause it to leak.  
Violation Notes: . All Hazardous Wastes containers in use for the collection and storage of hazardous waste were observed to be without tight fitting lids, or any lids at all. .  
Violation Division: Santa Clara County Environmental Health  
Violation Program: HW  
Violation Source: CERS,

Site ID: 64605  
Site Name: SAN JOSE AUTOWORKS  
Violation Date: 09-27-2018  
Citation: HSC 6.95 25508(a)(1) - California Health and Safety Code, Chapter 6.95, Section(s) 25508(a)(1)  
Violation Description: Failure to complete and electronically submit hazardous material

Map ID  
Direction  
Distance  
Elevation

MAP FINDINGS

Site

Database(s)

EDR ID Number  
EPA ID Number

**SAN JOSE AUTOWORKS (Continued)**

**S102415005**

Violation Notes: inventory information for all reportable hazardous materials on site at or above reportable quantities.  
Returned to compliance on 11/14/2018. Facility failed to completely fill out the Federal Hazards and Category section of the Facility Inventory on the last HMBP submittal in 2016. The associated Safety Data Sheets shall be used as references when assessing hazards for the Hazardous Material Inventory. Ensure that all components of the Inventory are filled out in their entirety and all hazardous materials are identified.

Violation Division: Santa Clara County Environmental Health  
Violation Program: HMRRP  
Violation Source: CERS,

Site ID: 64605  
Site Name: SAN JOSE AUTOWORKS  
Violation Date: 09-27-2018  
Citation: HSC 6.95 25508(a)(1) - California Health and Safety Code, Chapter 6.95, Section(s) 25508(a)(1)

Violation Description: Failure to annually review and electronically certify that the business plan is complete and accurate on or before the annual due date.

Violation Notes: Returned to compliance on 11/14/2018. Facility failed to annual submit HMBP. Last submission was 11/29/2016 via Front Counter. Submit a complete HMBP onto Front Counter.

Violation Division: Santa Clara County Environmental Health  
Violation Program: HMRRP  
Violation Source: CERS,

Site ID: 64605  
Site Name: SAN JOSE AUTOWORKS  
Violation Date: 09-26-2018  
Citation: HSC 6.5 25250.22 - California Health and Safety Code, Chapter 6.5, Section(s) 25250.22

Violation Description: Failure to properly manage used oil and/or fuel filters in accordance with the requirements.

Violation Notes: .

Violation Division: Santa Clara County Environmental Health  
Violation Program: HW  
Violation Source: CERS,

Site ID: 64605  
Site Name: SAN JOSE AUTOWORKS  
Violation Date: 09-26-2018  
Citation: 40 CFR 1 262.34(d)(5)(iii) - U.S. Code of Federal Regulations, Title 40, Chapter 1, Section(s) 262.34(d)(5)(iii)

Violation Description: Failure to ensure that all employees are thoroughly familiar with proper waste handling and emergency procedures, relevant to their responsibilities during normal facility operations and emergencies.

Violation Notes: . No hazardous waste training for the owner or employees has been provided nor was evident in the management of Hazardous Waste and related records. .

Violation Division: Santa Clara County Environmental Health  
Violation Program: HW  
Violation Source: CERS,

Site ID: 64605  
Site Name: SAN JOSE AUTOWORKS



Map ID  
Direction  
Distance  
Elevation

MAP FINDINGS

Site

Database(s)

EDR ID Number  
EPA ID Number

**SAN JOSE AUTOWORKS (Continued)**

**S102415005**

Violation Date: 09-27-2018  
Citation: HSC 6.95 25505.1 - California Health and Safety Code, Chapter 6.95, Section(s) 25505.1  
Violation Description: Failure to provide a copy of the business plan to the owner or the owner's agent within five working days after receiving a request for a copy from the owner or the owner's agent.  
Violation Notes: Returned to compliance on 10/20/2018. Per the owner, Marco Aning, the property owner is aware of the hazardous material but did not give notice in writing. The facility owner was given a Property Owner Notification template at the end of the inspection. Provide written documentation to the property owner indicating that the facility is currently handling hazardous materials.  
Violation Division: Santa Clara County Environmental Health  
Violation Program: HMRRP  
Violation Source: CERS,

Site ID: 64605  
Site Name: SAN JOSE AUTOWORKS  
Violation Date: 09-26-2018  
Citation: HSC 6.5 Multiple - California Health and Safety Code, Chapter 6.5, Section(s) Multiple  
Violation Description: Hazardous Waste Generator Program - Operations/Maintenance - General  
Violation Notes: . This violation has been elevated to a Class II violation due to excessive conditions on site. See pictures of the used oil management from today, attached. .  
Violation Division: Santa Clara County Environmental Health  
Violation Program: HW  
Violation Source: CERS,

Site ID: 64605  
Site Name: SAN JOSE AUTOWORKS  
Violation Date: 02-18-2014  
Citation: 40 CFR 1 265.35 - U.S. Code of Federal Regulations, Title 40, Chapter 1, Section(s) 265.35  
Violation Description: Failure to maintain aisle space to allow the unobstructed movement of personnel, fire protection, spill control equipment, and decontamination equipment to any area of facility operation in an emergency, unless it can be demonstrated to the Department that aisle space is not needed for any of these purposes.  
Violation Notes: Returned to compliance on 11/29/2016. Hazardous waste storage area cluttered and access to drums is obstructed.  
Violation Division: Santa Clara County Environmental Health  
Violation Program: HW  
Violation Source: CERS,

Evaluation:  
Eval General Type: Compliance Evaluation Inspection  
Eval Date: 09-27-2018  
Violations Found: Yes  
Eval Type: Routine done by local agency  
Eval Notes: Conducted a Hazardous Material Business Plan (HMBP) Inspection with Andrew Dyer on 9/26/2018 and issued report on this date. Facility's last HMBP submission was on 11/29/2016 via Front Counter. CERS ID 10354372. The facility had a copy of their HMBP available for inspection, dated 2011. The following reportable hazardous materials were observed during the inspection: 1. Used Coolant: -1 x 55 gallon drum 2. Used Oil: -2 x 55 gallon drum -3 x 30 gallon drum -11 x 5

Map ID  
Direction  
Distance  
Elevation

MAP FINDINGS

Site

Database(s)

EDR ID Number  
EPA ID Number

**SAN JOSE AUTOWORKS (Continued)**

**S102415005**

gallon containers 3. Oily Waste (Solid) -220 pounds used oil filters (not managed as recyclable) -440 pounds of other solid oily waste (rags, paper filters, other solid waste) The following hazardous materials are close to the reportable threshold: 1. New Lubricating Oil: -54 gallons (approximate) of synthetic oil in gallon or quart containers -55 gallons of regular oil in movable drum Note: This facility is an auto mechanics shop that conducts common auto [Truncated]

Eval Division: Santa Clara County Environmental Health  
Eval Program: HMRRP  
Eval Source: CERS,

Eval General Type: Compliance Evaluation Inspection  
Eval Date: 02-18-2014  
Violations Found: Yes  
Eval Type: Routine done by local agency  
Eval Notes:

EFFECTIVE JANUARY 1, 2013, STATE LAW REQUIRES THAT HAZARDOUS MATERIALS BUSINESS PLAN (HMBP) BE SUBMITTED ELECTRONICALLY VIA THE CALIFORNIA ENVIRONMENTAL REPORTING SYSTEM (CERS) WEBSITE AT <http://cers.calepa.ca.gov>. HARD COPIES ARE NO LONGER ALLOWED FOR THOSE SUBMITTALS, SO PLEASE DISREGARD ANY PRE-PRINTED CORRECTIVE ACTION TEXT IN THIS NOTICE OF INSPECTION REGARDING HARD COPY FORMS. FACILITY RECORDS HAVE ALREADY BEEN CREATED IN CERS FOR MANY BUSINESSES. PLEASE SEARCH CERS AND REQUEST ACCESS TO THAT RECORD BEFORE CREATING A NEW FACILITY RECORD. SEE [www.EHinfo.org/hazmat](http://www.EHinfo.org/hazmat) FOR MORE DETAILS REGARDING ELECTRONIC REPORTING REQUIREMENTS.

Eval Division: Santa Clara County Environmental Health  
Eval Program: HMRRP  
Eval Source: CERS,

Eval General Type: Compliance Evaluation Inspection  
Eval Date: 09-26-2018  
Violations Found: Yes  
Eval Type: Routine done by local agency  
Eval Notes:

I am on site at 599 N. 4th Street, San Jose, for the 2018 Hazardous Waste Generator Permit Inspection. Marco Aning, Owner, San Jose Auto Works is on site to allow facility access and records review. This is an auto repair and service business. Ashley Ryder, HMT, HMCD, is on site for the 2018 Hazardous Materials Business Plan Permit Inspection. See that NOI for HMBP details. NOTE: This facility has an outstanding permit fee balance that is to be addressed in part by this inspection and through the payment plan agreement with this office (see attached) Facility Inspection; Service Building; I observed 12 - five gallon buckets filled with used oil in three areas of the service bay. These have been filled and accumulating for the past several weeks or months. These have no lids, no labels, and no additional containment. On the left side of the room, towards the back, I observed five of these five gallon buckets containing used oil. Also in this area, I [Truncated]

Eval Division: Santa Clara County Environmental Health  
Eval Program: HW  
Eval Source: CERS,

Eval General Type: Other/Unknown  
Eval Date: 10-10-2018  
Violations Found: No  
Eval Type: Other, not routine, done by local agency

Map ID  
Direction  
Distance  
Elevation

MAP FINDINGS

Site

Database(s)

EDR ID Number  
EPA ID Number

**SAN JOSE AUTOWORKS (Continued)**

**S102415005**

Eval Notes: I am on site at 599 N. 4th Street, San Jose, to follow up on the 2018 Hazardous Waste Generator Permit Inspection. Marco Aning, Owner, San Jose Auto Works is on site to allow facility access and records review. This Report will be emailed to marco@sautoworks.com by end of business day. See the Record of Inspection dated 9/26/2018 for all outstanding violations related to this business. At this time the used oil from the 5 gallon buckets and 55 gallon drums has been removed. On 10/1/2018, Safety Kleen, picked up 250 gallons of used oil. receipt reviewed. The 5 gallon buckets have been retained on site and stacked in the waste accumulation area. These are contaminated solid hazardous waste at this point and shall be managed properly. The used oil filters, to be recycled and for disposal remain on site. These too shall be managed properly without delay. The outstanding payment plan was also discussed. Xavier Dupree from this office is leading the effort [Truncated]

Eval Division: Santa Clara County Environmental Health  
Eval Program: HW  
Eval Source: CERS,

Eval General Type: Other/Unknown  
Eval Date: 07-24-2018  
Violations Found: No  
Eval Type: Other, not routine, done by local agency  
Eval Notes: On-site to perform a delinquency inspection for unpaid permit fees in the amount of \$5,582.00. A copy of the invoice was provided to Owner Marco Aning. Confirmed that billing address is still correct at 599 N 4th St. San Jose, CA 95125. Partial payment was received today via check in the amount of \$300.00. Aning stated that he will pay in monthly installments moving forward. This inspection report will also serve as receipt.

Eval Division: Santa Clara County Environmental Health  
Eval Program: HW  
Eval Source: CERS,

Eval General Type: Other/Unknown  
Eval Date: 11-07-2018  
Violations Found: No  
Eval Type: Other, not routine, done by local agency  
Eval Notes: Conducted follow up HMBP inspection conducted 9/27/2018 with Andrew Dyer from this office. The POC, Marco, was able to show me the following items: 1.) That he has made a Property Notification Template and will send to property owner 2.) I looked over his site map, made additions/corrections and then approved for submission 3.) Went over the Contingency Plan in person (using hard copy template), instructed him to use his current CERS ID and utilize the "Training" program on CERS to assist him with the process of electronically submitting his HMBP 4.) Has conducted the required training and will document using provided Training Template

Eval Division: Santa Clara County Environmental Health  
Eval Program: HMRRP  
Eval Source: CERS,

Eval General Type: Compliance Evaluation Inspection  
Eval Date: 02-18-2014  
Violations Found: Yes  
Eval Type: Routine done by local agency  
Eval Notes: Not reported

Map ID  
Direction  
Distance  
Elevation

MAP FINDINGS

Site

Database(s)

EDR ID Number  
EPA ID Number

**SAN JOSE AUTOWORKS (Continued)**

**S102415005**

Eval Division: Santa Clara County Environmental Health  
Eval Program: HW  
Eval Source: CERS,

Eval General Type: Other/Unknown  
Eval Date: 04-04-2019  
Violations Found: No  
Eval Type: Other, not routine, done by local agency  
Eval Notes: I am on site at 599 N 4th Street to follow-up on outstanding violations and record the RTC Marco Aning, Owner is on site to meet and review. I provided the hard copy of the NOI dated 09/26/2018 and 11/29/2018 Thwe EPA ID number is still inactive. EPA ID: CAL000365773  
Name: SAN JOSE AUTOWORKS Status: INACTIVE Inactive Date: 2013-06-30  
Contact: MARCO ANING County: SANTA CLARA Record Entered: 2011-07-18  
Last updated: 2014-03-26 CERS - OK

Eval Division: Santa Clara County Environmental Health  
Eval Program: HW  
Eval Source: CERS,

Eval General Type: Other/Unknown  
Eval Date: 11-07-2018  
Violations Found: No  
Eval Type: Other, not routine, done by local agency  
Eval Notes: I was on site at 599 N 4th Street, San Jose, on November 7th, to confirm the return to compliance in regards to the hazardous waste violations identified on the September 26, 2018 Official Notice of Inspection. Marco Aning was on site to allow facility access. No violations identified on the September 26, 2018 Official Notice of Inspection have been completely corrected to a point of being signed off as returned to compliance. The work done on site to correct the conditions include the removal of all waste oil from open containers throughout the facility, the containment of all used oil and fuel filters within 55-gallon steel drums, and the collection of oily contaminated solids from throughout the facility that have been placed into 55-gallon drums. Additional labels were provided for the containers. The California ID Number Application, DTSC Form 1358 (09/18) was reviewed for use. The violations identified on the September 26, 2018 Official Notice [Truncated]

Eval Division: Santa Clara County Environmental Health  
Eval Program: HW  
Eval Source: CERS,

Eval General Type: Other/Unknown  
Eval Date: 11-29-2018  
Violations Found: No  
Eval Type: Other, not routine, done by local agency  
Eval Notes: I was on site at 599 N 4th Street, San Jose, on November 29th, to confirm the return to compliance in regards to the hazardous waste violations identified on the September 26, 2018 Official Notice of Inspection. Marco Aning was on site to allow facility access. No violations identified on the September 26, 2018 Official Notice of Inspection have been completely corrected to a point of being signed off as returned to compliance. The violations identified on the September 26, 2018 Official Notice of Inspection remain outstanding and are now past due. Unless there is progress made on the management of the oil and oily contaminated materials throughout the storage area, the violations will be elevated to Class I. A follow-up to this

Map ID  
Direction  
Distance  
Elevation

MAP FINDINGS

Site

Database(s)

EDR ID Number  
EPA ID Number

**SAN JOSE AUTOWORKS (Continued)**

**S102415005**

inspection will be done on or before December 14, 2018.  
Eval Division: Santa Clara County Environmental Health  
Eval Program: HW  
Eval Source: CERS,

**Enforcement Action:**

Site ID: 64605  
Site Name: SAN JOSE AUTOWORKS  
Site Address: 599 N 4TH ST  
Site City: SAN JOSE  
Site Zip: 95112  
Enf Action Date: 02-18-2014  
Enf Action Type: Notice of Violation (Unified Program)  
Enf Action Description: Notice of Violation Issued by the Inspector at the Time of Inspection  
Enf Action Notes: Not reported  
Enf Action Division: Santa Clara County Environmental Health  
Enf Action Program: HW  
Enf Action Source: CERS,

Site ID: 64605  
Site Name: SAN JOSE AUTOWORKS  
Site Address: 599 N 4TH ST  
Site City: SAN JOSE  
Site Zip: 95112  
Enf Action Date: 02-18-2014  
Enf Action Type: Notice of Violation (Unified Program)  
Enf Action Description: Notice of Violation Issued by the Inspector at the Time of Inspection  
Enf Action Notes: Not reported  
Enf Action Division: Santa Clara County Environmental Health  
Enf Action Program: HMRRP  
Enf Action Source: CERS,

**Coordinates:**

Site ID: 64605  
Facility Name: SAN JOSE AUTOWORKS  
Env Int Type Code: HWG  
Program ID: 10354372  
Coord Name: Not reported  
Ref Point Type Desc: Center of a facility or station.,  
Latitude: 37.348150  
Longitude: -121.895490

**Affiliation:**

Affiliation Type Desc: Document Preparer  
Entity Name: MARCO ANING  
Entity Title: Not reported  
Affiliation Address: Not reported  
Affiliation City: Not reported  
Affiliation State: Not reported  
Affiliation Country: Not reported  
Affiliation Zip: Not reported  
Affiliation Phone: ,

Affiliation Type Desc: Legal Owner  
Entity Name: ANING, MARCO  
Entity Title: Not reported

Map ID  
Direction  
Distance  
Elevation

MAP FINDINGS

Site

Database(s)

EDR ID Number  
EPA ID Number

**SAN JOSE AUTOWORKS (Continued)**

**S102415005**

Affiliation Address: 599 N 4TH ST  
Affiliation City: SAN JOSE  
Affiliation State: CA  
Affiliation Country: United States  
Affiliation Zip: 95112  
Affiliation Phone: (408) 294-6862,

Affiliation Type Desc: Facility Mailing Address  
Entity Name: Mailing Address  
Entity Title: Not reported  
Affiliation Address: 599 N 4TH ST  
Affiliation City: SAN JOSE  
Affiliation State: CA  
Affiliation Country: Not reported  
Affiliation Zip: 95112  
Affiliation Phone: ,

Affiliation Type Desc: Identification Signer  
Entity Name: MARCO ANING  
Entity Title: OWNER  
Affiliation Address: Not reported  
Affiliation City: Not reported  
Affiliation State: Not reported  
Affiliation Country: Not reported  
Affiliation Zip: Not reported  
Affiliation Phone: ,

Affiliation Type Desc: Parent Corporation  
Entity Name: SAN JOSE AUTOWORKS  
Entity Title: Not reported  
Affiliation Address: Not reported  
Affiliation City: Not reported  
Affiliation State: Not reported  
Affiliation Country: Not reported  
Affiliation Zip: Not reported  
Affiliation Phone: ,

Affiliation Type Desc: CUPA District  
Entity Name: Santa Clara County Environmental Health  
Entity Title: Not reported  
Affiliation Address: 1555 Berger Drive, Suite 300  
Affiliation City: San Jose  
Affiliation State: CA  
Affiliation Country: Not reported  
Affiliation Zip: 95112-2716  
Affiliation Phone: (408) 918-3400,

Affiliation Type Desc: Environmental Contact  
Entity Name: MARCO ANING  
Entity Title: Not reported  
Affiliation Address: 1147 N 10TH ST  
Affiliation City: SAN JOSE  
Affiliation State: CA  
Affiliation Country: Not reported  
Affiliation Zip: 95112  
Affiliation Phone: ,

Map ID  
Direction  
Distance  
Elevation

MAP FINDINGS

Site

Database(s)

EDR ID Number  
EPA ID Number

**SAN JOSE AUTOWORKS (Continued)**

**S102415005**

Affiliation Type Desc: Property Owner  
Entity Name: FRED KIDO  
Entity Title: Not reported  
Affiliation Address: Not reported  
Affiliation City: Not reported  
Affiliation State: Not reported  
Affiliation Country: United States  
Affiliation Zip: Not reported  
Affiliation Phone: (408) 489-1967,

Affiliation Type Desc: Operator  
Entity Name: ANING, MARCO  
Entity Title: Not reported  
Affiliation Address: Not reported  
Affiliation City: Not reported  
Affiliation State: Not reported  
Affiliation Country: Not reported  
Affiliation Zip: Not reported  
Affiliation Phone: (408) 294-6862,

**HWTS:**

Name: SAN JOSE AUTOWORKS  
Address: 599 N 4TH ST  
Address 2: Not reported  
City,State,Zip: SAN JOSE, CA 951125310  
EPA ID: CAL000365773  
Inactive Date: 06/30/2013  
Create Date: 07/18/2011  
Last Act Date: 03/26/2014  
Mailing Name: Not reported  
Mailing Address: 599 N 4TH ST  
Mailing Address 2: Not reported  
Mailing City,State,Zip: SAN JOSE, CA 951125310  
Owner Name: MARCO ANING  
Owner Address: 599 N 4TH ST  
Owner Address 2: Not reported  
Owner City,State,Zip: SAN JOSE, CA 951125310  
Contact Name: MARCO ANING  
Contact Address: 599 N 4TH ST  
Contact Address 2: Not reported  
City,State,Zip: SAN JOSE, CA 951125310

**NAICS:**

EPA ID: CAL000365773  
Create Date: 2011-07-18 13:17:44.437  
NAICS Code: 811111  
NAICS Description: General Automotive Repair  
Issued EPA ID Date: 2011-07-18 13:17:44.32700  
Inactive Date: 2013-06-30 00:00:00  
Facility Name: SAN JOSE AUTOWORKS  
Facility Address: 599 N 4TH ST  
Facility Address 2: Not reported  
Facility City: SAN JOSE  
Facility County: Not reported  
Facility State: CA  
Facility Zip: 951125310

Map ID  
Direction  
Distance  
Elevation

MAP FINDINGS

EDR ID Number  
EPA ID Number

**C15**  
**South**  
**< 1/8**  
**0.061 mi.**  
**324 ft.**  
**GEORGE'S AUTO REPAIR**  
**599 NORTH 4TH STREET**  
**SAN JOSE, CA 95112**  
**Site 4 of 6 in cluster C**

**LUST**  
**Cortese**  
**HIST CORTESE**  
**S102430731**  
**N/A**

**Relative:**  
**Higher**  
**Actual:**  
**72 ft.**

**LUST:**

Name: GEORGE'S AUTO REPAIR  
Address: 599 NORTH 4TH STREET  
City,State,Zip: SAN JOSE, CA 95112  
Lead Agency: SANTA CLARA COUNTY LOP  
Case Type: LUST Cleanup Site  
Geo Track: [http://geotracker.waterboards.ca.gov/profile\\_report.asp?global\\_id=T0608501187](http://geotracker.waterboards.ca.gov/profile_report.asp?global_id=T0608501187)  
Global Id: T0608501187  
Latitude: 37.3481778817224  
Longitude: -121.895508617163  
Status: Open - Site Assessment  
Status Date: 07/28/2010  
Case Worker: GOR  
RB Case Number: 10-070  
Local Agency: SANTA CLARA COUNTY LOP  
File Location: All Files are on GeoTracker or in the Local Agency Database  
Local Case Number: 07S1E06R01f  
Potential Media Affect: Other Groundwater (uses other than drinking water), Soil  
Potential Contaminants of Concern: Benzene, Toluene, Xylene, MTBE / TBA / Other Fuel Oxygenates, Gasoline  
Site History: Six underground tanks (three 6,300-gallon gasoline tanks and three 600-gallon waste oil tanks) were removed from the site in November 1990. Gasoline and diesel range hydrocarbons were found at concentrations requiring remediation. Soil was excavated to a depth of approximately 23 feet in the area of the underground tanks and to a depth of 10 feet below pump islands. A number of monitoring wells and exploratory borings were completed to further define the lateral extent of impact in the soil and groundwater. Significant impacts to soil and groundwater were identified. Accordingly, an Interim Corrective Action Plan (ICAP) dated February 23, 2004, was submitted and approved by the Santa Clara Valley Water District (SCVWD) for source reduction on-site (GeoRestoration, 2004). This site was remediated under the State Water Resources Control Board's Pay for Performance (PFP) Program. The PFP contract requires quarterly monitoring of on-site monitoring wells throughout the remedial action. Remediation took place on-site only. In addition, the Santa Clara Valley Water District directed continued monitoring of off-site wells. This monitoring shows no significant off-site reduction in contaminants of concern since the on-site remedial action began, despite a substantial reduction in on-site levels. The concentrations of contaminants observed in the off-site wells (e.g., RW-24 to the south, RW-10 to the west and MW-6 to the north) are considerably above threshold levels for concern. A soil vapor study was partially completed in 2009. The consultant concluded that there is minimal risk to inhabitants of the businesses and residences above the contaminated down-gradient groundwater plume. Additional work was required by the Department of Environmental Health to complete the soil vapor study and determine if other point sources may have contributed to the contaminant plume.

**LUST:**

Global Id: T0608501187  
Contact Type: Regional Board Caseworker  
Contact Name: Regional Water Board  
Organization Name: SAN FRANCISCO BAY RWQCB (REGION 2)



Map ID  
Direction  
Distance  
Elevation

MAP FINDINGS

Site

Database(s)

EDR ID Number  
EPA ID Number

**GEORGE'S AUTO REPAIR (Continued)**

**S102430731**

Address: 1515 CLAY ST SUITE 1400  
City: OAKLAND  
Email: Not reported  
Phone Number: Not reported  
  
Global Id: T0608501187  
Contact Type: Local Agency Caseworker  
Contact Name: Gerald O'Regan  
Organization Name: SANTA CLARA COUNTY LOP  
Address: 1555 BERGER DRIVE STE 300  
City: SAN JOSE  
Email: gerald.o'regan@deh.sccgov.org  
Phone Number: Not reported

**LUST:**

Global Id: T0608501187  
Action Type: ENFORCEMENT  
Date: 05/31/2013  
Action: Staff Letter

Global Id: T0608501187  
Action Type: ENFORCEMENT  
Date: 09/25/2018  
Action: Staff Letter

Global Id: T0608501187  
Action Type: ENFORCEMENT  
Date: 03/20/2020  
Action: Email Correspondence

Global Id: T0608501187  
Action Type: ENFORCEMENT  
Date: 07/10/2019  
Action: Staff Letter

Global Id: T0608501187  
Action Type: Other  
Date: 04/03/1986  
Action: Leak Discovery

Global Id: T0608501187  
Action Type: RESPONSE  
Date: 12/19/2008  
Action: Other Workplan

Global Id: T0608501187  
Action Type: RESPONSE  
Date: 10/31/2009  
Action: Monitoring Report - Semi-Annually

Global Id: T0608501187  
Action Type: RESPONSE  
Date: 09/01/1994  
Action: Other Report / Document

Global Id: T0608501187  
Action Type: RESPONSE

Map ID  
Direction  
Distance  
Elevation

MAP FINDINGS

Site

Database(s)

EDR ID Number  
EPA ID Number

**GEORGE'S AUTO REPAIR (Continued)**

**S102430731**

Date: 01/30/2004  
Action: Other Report / Document

Global Id: T0608501187  
Action Type: RESPONSE  
Date: 06/05/2000  
Action: Interim Remedial Action Plan

Global Id: T0608501187  
Action Type: RESPONSE  
Date: 06/03/2005  
Action: Other Report / Document

Global Id: T0608501187  
Action Type: ENFORCEMENT  
Date: 11/29/2005  
Action: Staff Letter - #51129

Global Id: T0608501187  
Action Type: ENFORCEMENT  
Date: 12/01/2005  
Action: Staff Letter - #51201

Global Id: T0608501187  
Action Type: ENFORCEMENT  
Date: 08/03/1989  
Action: Notice of Responsibility - #39930

Global Id: T0608501187  
Action Type: ENFORCEMENT  
Date: 07/01/1994  
Action: Staff Letter - #27191

Global Id: T0608501187  
Action Type: ENFORCEMENT  
Date: 04/26/2000  
Action: Staff Letter - #27198

Global Id: T0608501187  
Action Type: ENFORCEMENT  
Date: 10/20/2003  
Action: Staff Letter - #42765

Global Id: T0608501187  
Action Type: ENFORCEMENT  
Date: 06/10/1994  
Action: Staff Letter - #27183

Global Id: T0608501187  
Action Type: ENFORCEMENT  
Date: 10/19/2001  
Action: Staff Letter - #27201

Global Id: T0608501187  
Action Type: ENFORCEMENT  
Date: 11/10/2008  
Action: Staff Letter - #80020111

Map ID  
Direction  
Distance  
Elevation

MAP FINDINGS

Site

Database(s)

EDR ID Number  
EPA ID Number

**GEORGE'S AUTO REPAIR (Continued)**

**S102430731**

Global Id:	T0608501187
Action Type:	ENFORCEMENT
Date:	07/02/2009
Action:	Staff Letter - #900227
Global Id:	T0608501187
Action Type:	ENFORCEMENT
Date:	07/02/2009
Action:	Staff Letter - #900227
Global Id:	T0608501187
Action Type:	ENFORCEMENT
Date:	06/14/2012
Action:	Staff Letter
Global Id:	T0608501187
Action Type:	ENFORCEMENT
Date:	04/18/2017
Action:	Staff Letter
Global Id:	T0608501187
Action Type:	ENFORCEMENT
Date:	10/30/2015
Action:	Staff Letter
Global Id:	T0608501187
Action Type:	ENFORCEMENT
Date:	08/10/2018
Action:	Email Correspondence
Global Id:	T0608501187
Action Type:	ENFORCEMENT
Date:	09/04/2020
Action:	Staff Letter
Global Id:	T0608501187
Action Type:	ENFORCEMENT
Date:	07/18/2019
Action:	Staff Letter
Global Id:	T0608501187
Action Type:	Other
Date:	04/14/1987
Action:	Leak Reported
Global Id:	T0608501187
Action Type:	RESPONSE
Date:	11/30/2010
Action:	Site Assessment Report
Global Id:	T0608501187
Action Type:	RESPONSE
Date:	11/18/2013
Action:	Site Assessment Report
Global Id:	T0608501187
Action Type:	RESPONSE

Map ID  
Direction  
Distance  
Elevation

MAP FINDINGS

Site

Database(s)

EDR ID Number  
EPA ID Number

**GEORGE'S AUTO REPAIR (Continued)**

**S102430731**

Date:	03/26/2005
Action:	Monitoring Report - Quarterly
Global Id:	T0608501187
Action Type:	RESPONSE
Date:	12/15/1994
Action:	Other Report / Document
Global Id:	T0608501187
Action Type:	RESPONSE
Date:	10/11/1989
Action:	Other Workplan
Global Id:	T0608501187
Action Type:	RESPONSE
Date:	03/25/2011
Action:	Site Assessment Report - Regulator Responded
Global Id:	T0608501187
Action Type:	RESPONSE
Date:	08/28/2015
Action:	Interim Remedial Action Plan - Regulator Responded
Global Id:	T0608501187
Action Type:	RESPONSE
Date:	07/18/2019
Action:	Soil and Water Investigation Workplan - Addendum - Regulator Responded
Global Id:	T0608501187
Action Type:	RESPONSE
Date:	03/07/2019
Action:	Other Workplan - Regulator Responded
Global Id:	T0608501187
Action Type:	ENFORCEMENT
Date:	09/08/2005
Action:	Staff Letter - #50908
Global Id:	T0608501187
Action Type:	ENFORCEMENT
Date:	05/27/2015
Action:	Staff Letter
Global Id:	T0608501187
Action Type:	ENFORCEMENT
Date:	06/13/2014
Action:	Staff Letter
Global Id:	T0608501187
Action Type:	ENFORCEMENT
Date:	07/29/2020
Action:	Clean Up Fund - Case Closure Review Summary Report (RSR)
Global Id:	T0608501187
Action Type:	ENFORCEMENT
Date:	08/26/2021
Action:	Staff Letter

Map ID  
Direction  
Distance  
Elevation

MAP FINDINGS

Site

Database(s)

EDR ID Number  
EPA ID Number

**GEORGE'S AUTO REPAIR (Continued)**

**S102430731**

Global Id: T0608501187  
Action Type: RESPONSE  
Date: 04/30/2010  
Action: Monitoring Report - Semi-Annually

Global Id: T0608501187  
Action Type: RESPONSE  
Date: 02/23/2004  
Action: Interim Remedial Action Report

Global Id: T0608501187  
Action Type: RESPONSE  
Date: 04/20/2004  
Action: Other Report / Document

Global Id: T0608501187  
Action Type: RESPONSE  
Date: 07/30/2018  
Action: Monitoring Report - Semi-Annually

Global Id: T0608501187  
Action Type: RESPONSE  
Date: 03/30/2022  
Action: CAP/RAP - Other Report

Global Id: T0608501187  
Action Type: RESPONSE  
Date: 10/12/1993  
Action: Other Report / Document

Global Id: T0608501187  
Action Type: RESPONSE  
Date: 08/21/1998  
Action: Well Installation Report

Global Id: T0608501187  
Action Type: RESPONSE  
Date: 04/14/2013  
Action: Other Report / Document

Global Id: T0608501187  
Action Type: RESPONSE  
Date: 01/01/1989  
Action: Correspondence

Global Id: T0608501187  
Action Type: RESPONSE  
Date: 06/15/1990  
Action: Soil and Water Investigation Report

Global Id: T0608501187  
Action Type: RESPONSE  
Date: 10/11/2004  
Action: Other Report / Document

Global Id: T0608501187  
Action Type: RESPONSE

Map ID  
Direction  
Distance  
Elevation

MAP FINDINGS

Site

Database(s)

EDR ID Number  
EPA ID Number

**GEORGE'S AUTO REPAIR (Continued)**

**S102430731**

Date:	05/07/2003
Action:	Remedial Progress Report
Global Id:	T0608501187
Action Type:	RESPONSE
Date:	06/15/2012
Action:	Other Report / Document
Global Id:	T0608501187
Action Type:	RESPONSE
Date:	10/18/2019
Action:	Site Assessment Report
Global Id:	T0608501187
Action Type:	RESPONSE
Date:	01/28/2008
Action:	CAP/RAP - Other Report
Global Id:	T0608501187
Action Type:	RESPONSE
Date:	12/18/1989
Action:	Other Report / Document
Global Id:	T0608501187
Action Type:	RESPONSE
Date:	01/15/2021
Action:	Other Report / Document
Global Id:	T0608501187
Action Type:	RESPONSE
Date:	09/30/2021
Action:	Monitoring Report - Quarterly
Global Id:	T0608501187
Action Type:	RESPONSE
Date:	01/30/2022
Action:	Monitoring Report - Quarterly
Global Id:	T0608501187
Action Type:	RESPONSE
Date:	03/20/2020
Action:	Soil and Water Investigation Workplan - Regulator Responded
Global Id:	T0608501187
Action Type:	ENFORCEMENT
Date:	09/25/2018
Action:	Staff Letter
Global Id:	T0608501187
Action Type:	ENFORCEMENT
Date:	06/11/2018
Action:	Staff Letter
Global Id:	T0608501187
Action Type:	Other
Date:	04/03/1986
Action:	Leak Stopped

Map ID  
Direction  
Distance  
Elevation

MAP FINDINGS

Site

Database(s)

EDR ID Number  
EPA ID Number

**GEORGE'S AUTO REPAIR (Continued)**

**S102430731**

Global Id:	T0608501187
Action Type:	RESPONSE
Date:	10/02/2009
Action:	Other Report / Document
Global Id:	T0608501187
Action Type:	RESPONSE
Date:	12/30/2019
Action:	Corrective Action Plan / Remedial Action Plan
Global Id:	T0608501187
Action Type:	RESPONSE
Date:	01/30/2019
Action:	Monitoring Report - Semi-Annually
Global Id:	T0608501187
Action Type:	RESPONSE
Date:	08/15/2005
Action:	Other Report / Document
Global Id:	T0608501187
Action Type:	ENFORCEMENT
Date:	12/21/2010
Action:	Staff Letter - #01021221
Global Id:	T0608501187
Action Type:	ENFORCEMENT
Date:	07/30/2010
Action:	Staff Letter
Global Id:	T0608501187
Action Type:	ENFORCEMENT
Date:	07/28/2010
Action:	Staff Letter
Global Id:	T0608501187
Action Type:	ENFORCEMENT
Date:	08/07/2012
Action:	Staff Letter
Global Id:	T0608501187
Action Type:	ENFORCEMENT
Date:	06/14/2012
Action:	Staff Letter
Global Id:	T0608501187
Action Type:	ENFORCEMENT
Date:	09/23/2013
Action:	Staff Letter
Global Id:	T0608501187
Action Type:	ENFORCEMENT
Date:	06/03/2005
Action:	Other Report
Global Id:	T0608501187
Action Type:	ENFORCEMENT

Map ID  
Direction  
Distance  
Elevation

MAP FINDINGS

Site

Database(s)

EDR ID Number  
EPA ID Number

**GEORGE'S AUTO REPAIR (Continued)**

**S102430731**

Date:	03/13/2019
Action:	Staff Letter
Global Id:	T0608501187
Action Type:	ENFORCEMENT
Date:	01/22/2019
Action:	Staff Letter
Global Id:	T0608501187
Action Type:	ENFORCEMENT
Date:	02/28/2018
Action:	Email Correspondence
Global Id:	T0608501187
Action Type:	ENFORCEMENT
Date:	10/19/2018
Action:	Clean Up Fund - Case Closure Review Summary Report (RSR)
Global Id:	T0608501187
Action Type:	RESPONSE
Date:	12/20/2001
Action:	Soil and Water Investigation Report
Global Id:	T0608501187
Action Type:	RESPONSE
Date:	10/30/2003
Action:	Monitoring Report - Quarterly
Global Id:	T0608501187
Action Type:	RESPONSE
Date:	07/25/1994
Action:	Monitoring Report - Quarterly
Global Id:	T0608501187
Action Type:	RESPONSE
Date:	10/30/2015
Action:	Monitoring Report - Semi-Annually
Global Id:	T0608501187
Action Type:	RESPONSE
Date:	04/30/2015
Action:	Monitoring Report - Semi-Annually
Global Id:	T0608501187
Action Type:	RESPONSE
Date:	04/04/1994
Action:	Monitoring Report - Quarterly
Global Id:	T0608501187
Action Type:	RESPONSE
Date:	06/17/1994
Action:	Preliminary Site Assessment Report
Global Id:	T0608501187
Action Type:	RESPONSE
Date:	04/14/1987
Action:	Unauthorized Release Form



Map ID  
Direction  
Distance  
Elevation

MAP FINDINGS

Site

Database(s)

EDR ID Number  
EPA ID Number

**GEORGE'S AUTO REPAIR (Continued)**

**S102430731**

**LUST:**

Global Id: T0608501187  
Status: Open - Case Begin Date  
Status Date: 04/14/1987

Global Id: T0608501187  
Status: Open - Site Assessment  
Status Date: 01/18/1990

Global Id: T0608501187  
Status: Open - Site Assessment  
Status Date: 02/01/1990

Global Id: T0608501187  
Status: Open - Site Assessment  
Status Date: 07/28/2010

**CORTESE:**

Name: GEORGE'S AUTO REPAIR  
Address: 599 NORTH 4TH STREET  
City,State,Zip: SAN JOSE, CA 95112  
Region: CORTESE  
Envirostor Id: Not reported  
Global ID: T0608501187  
Site/Facility Type: LUST CLEANUP SITE  
Cleanup Status: OPEN - SITE ASSESSMENT  
Status Date: Not reported  
Site Code: Not reported  
Latitude: Not reported  
Longitude: Not reported  
Owner: Not reported  
Enf Type: Not reported  
Swat R: Not reported  
Flag: active  
Order No: Not reported  
Waste Discharge System No: Not reported  
Effective Date: Not reported  
Region 2: Not reported  
WID Id: Not reported  
Solid Waste Id No: Not reported  
Waste Management Uit Name: Not reported  
File Name: Active Open

**HIST CORTESE:**

edr\_fname: GEORGE'S AUTO REPAIR  
edr\_fadd1: 599 4TH  
City,State,Zip: SAN JOSE, CA  
Region: CORTESE  
Facility County Code: 43  
Reg By: LTNKA  
Reg Id: 43-1200

Map ID  
Direction  
Distance  
Elevation

MAP FINDINGS

EDR ID Number  
EPA ID Number

	Site	Database(s)	EDR Hist Auto	1009001383 N/A
<b>C16</b> <b>South</b> <b>&lt; 1/8</b> <b>0.061 mi.</b> <b>324 ft.</b>	<b>BILL S SERVICE</b> <b>599 N 4TH ST</b> <b>SAN JOSE, CA</b>  <b>Site 5 of 6 in cluster C</b>			
<b>Relative:</b> <b>Higher</b>	EDR Hist Auto			
<b>Actual:</b> <b>72 ft.</b>	Year: Name:	Type:		
	1950 TANIGUCHI RAY	GASOLINE STATIONS		
	1955 BILL S SERVICE	AUTOMOBILE REPAIRING		
	1955 FLYING A SERVICE CENTER	GASOLINE STATIONS		
	1960 BILL S SERVICE	AUTOMOBILE REPAIRING		
	1960 FLYING A SERVICE CENTER	GASOLINE STATIONS		
	1966 FLYING A SERVICE	GASOLINE STATIONS		
	1969 YASUKAWA WILLIAM	General Automotive Repair Shops		
	1969 HANADA GEORGE K	Gasoline Service Stations		
	1970 GEORGE S SERVICE CENTER	GASOLINE STATIONS		
	1971 HANADA GEORGE K	Gasoline Service Stations		
	1971 YASUKAWA WILLIAM	General Automotive Repair Shops		
	1972 HANADA GEORGE K	Gasoline Service Stations		
	1972 YASUKAWA WILLIAM	General Automotive Repair Shops		
	1973 YASUKAWA WILLIAM	General Automotive Repair Shops		
	1973 HANADA GEORGE K	Gasoline Service Stations		
	1974 TIRE SERVICE CENTER	Gasoline Service Stations		
	1974 YASUKAWA WILLIAM	General Automotive Repair Shops		
	1975 BILL S SERVICE CENTER	GASOLINE STATIONS		
	1975 GEORGE S SERVICE CENTER	GASOLINE STATIONS		
	1975 YASUKAWA WILLIAM	General Automotive Repair Shops		
	1975 TIRE SERVICE CENTER	Gasoline Service Stations		
	1976 TIRE SERVICE CENTER	Gasoline Service Stations		
	1976 GEORGES SERVICE CENTER	General Automotive Repair Shops		
	1977 TIRE SERVICE CENTER	Gasoline Service Stations		
	1977 GEORGES SERVICE CENTER	General Automotive Repair Shops		
	1978 GEORGES SERVICE CENTER	General Automotive Repair Shops		
	1978 GEORGES SERVICE CENTER	Gasoline Service Stations		
	1979 GEORGES SERVICE CENTER	Gasoline Service Stations		
	1980 GEORGES SERVICE CENTER	Gasoline Service Stations		
	1982 GEORGES SERVICE CENTER	Gasoline Service Stations		
	1983 GEORGES SERVICE CENTER	Gasoline Service Stations		
	1985 GEORGES SERVICE CENTER	Gasoline Service Stations		
	1986 GEORGES SERVICE CENTER	Gasoline Service Stations		
	1987 GEORGES SERVICE CENTER	Gasoline Service Stations		
	1988 GEORGES SERVICE CENTER	Gasoline Service Stations		
	1989 GEORGES SERVICE CENTER	Gasoline Service Stations		
	1992 GEORGES SERVICE CENTER	Gasoline Service Stations		
	1993 GEORGES SERVICE CENTER	General Automotive Repair Shops		
	1994 GEORGES SERVICE CENTER	General Automotive Repair Shops		
	1995 GEORGES SERVICE CENTER	General Automotive Repair Shops		
	1996 GEORGES SERVICE CENTER	General Automotive Repair Shops		
	1997 GEORGES SERVICE CENTER	General Automotive Repair Shops		
	1998 GEORGES SERVICE CENTER	General Automotive Repair Shops		
	1999 GEORGES SERVICE CENTER	General Automotive Repair Shops		
	2000 GEORGES SERVICE CENTER	General Automotive Repair Shops		
	2001 GEORGES SERVICE CENTER	General Automotive Repair Shops		
	2002 GEORGES SERVICE CENTER	General Automotive Repair Shops		
	2003 GEORGES SERVICE CENTER	General Automotive Repair Shops		
	2004 GEORGES SERVICE CENTER	General Automotive Repair Shops		
	2005 GEORGES SERVICE CENTER	General Automotive Repair Shops		

Map ID  
Direction  
Distance  
Elevation

MAP FINDINGS

Site

Database(s)

EDR ID Number  
EPA ID Number

**BILL S SERVICE (Continued)**

**1009001383**

2006	GEORGES SERVICE CENTER	General Automotive Repair Shops
2007	GEORGES SERVICE CENTER	General Automotive Repair Shops
2008	GEORGES SERVICE CENTER	General Automotive Repair Shops
2009	GEORGES SERVICE CENTER	General Automotive Repair Shops
2010	GEORGES SERVICE CENTER	General Automotive Repair Shops
2011	GEORGES SERVICE CENTER	General Automotive Repair Shops
2012	GEORGES SERVICE CENTER	General Automotive Repair Shops
2013	GEORGES SERVICE CENTER	General Automotive Repair Shops
2014	GEORGES SERVICE CENTER	General Automotive Repair Shops

**C17**  
**South**  
**< 1/8**  
**0.062 mi.**  
**327 ft.**

**GEORGE'S SERVICE CENTER**  
**599 N 4TH ST A & B**  
**SAN JOSE, CA 95112**  
**Site 6 of 6 in cluster C**

**CUPA Listings** **S121470042**  
**N/A**

**Relative:**  
**Higher**

CUPA SANTA CLARA:

**Actual:**  
**72 ft.**

Name:	GEORGE'S SERVICE CENTER
Address:	599 N 4TH ST A & B
City,State,Zip:	SAN JOSE, CA 95112
Region:	SANTA CLARA
PE#:	2205
Program Description:	GENERATES 100 KG YR TO <5 TONS/YR
Program Identifier:	DEH PERMIT-HAZ WASTE GENERATOR PROGRAM
Latitude:	37.348150
Longitude:	-121.895423
Record ID:	PR0313389
Facility ID:	FA0210236

Name:	GEORGE'S SERVICE CENTER
Address:	599 N 4TH ST A & B
City,State,Zip:	SAN JOSE, CA 95112
Region:	SANTA CLARA
PE#:	BP01
Program Description:	HMBP FACILITY, 1-3 CHEMICALS
Program Identifier:	DEH PERMIT-HAZ MAT BUSINESS PLAN PROGRAM
Latitude:	37.348150
Longitude:	-121.895423
Record ID:	PR0396594
Facility ID:	FA0210236

**D18**  
**NE**  
**< 1/8**  
**0.066 mi.**  
**346 ft.**

**VALLEY LAUNDERETTE & CLEANERS**  
**655 N 6TH ST**  
**SAN JOSE, CA**  
**Site 1 of 3 in cluster D**

**EDR Hist Cleaner** **1009134717**  
**N/A**

**Relative:**  
**Lower**

EDR Hist Cleaner

**Actual:**  
**68 ft.**

Year:	Name:	Type:
1960	VALLEY LAUNDERETTE & CLEANERS	LAUNDRIES-SELF SERVE

Map ID  
Direction  
Distance  
Elevation

MAP FINDINGS

Site

Database(s)

EDR ID Number  
EPA ID Number

19  
East  
< 1/8  
0.070 mi.  
371 ft.

ANTOLIN A R  
611 N 6TH ST  
SAN JOSE, CA

EDR Hist Cleaner

1009132779  
N/A

Relative:  
Higher

EDR Hist Cleaner

Actual:  
69 ft.

Year: Name:  
1950 ANTOLIN A R

Type:  
LAUNDRIES

E20  
WNW  
< 1/8  
0.076 mi.  
399 ft.

SHELL  
697 N 4TH ST  
SAN JOSE, CA 95112  
Site 1 of 16 in cluster E

LUST  
HIST LUST

S105193299  
N/A

Relative:  
Lower

LUST REG 2:

Actual:  
67 ft.

Region: 2  
Facility Id: Not reported  
Facility Status: Pollution Characterization  
Case Number: 07S1E06J01f  
How Discovered: Not reported  
Leak Cause: Not reported  
Leak Source: Not reported  
Date Leak Confirmed: Not reported  
Oversight Program: LUST  
Prelim. Site Assessment Workplan Submitted: Not reported  
Preliminary Site Assessment Began: 2/1/1983  
Pollution Characterization Began: 1/23/1991  
Pollution Remediation Plan Submitted: Not reported  
Date Remediation Action Underway: Not reported  
Date Post Remedial Action Monitoring Began: Not reported

HIST LUST SANTA CLARA:

Name: Shell  
Address: 697 N 4th St  
City: San Jose  
Region: SANTA CLARA  
Region Code: 2  
SCVWD ID: 07S1E06J01  
Oversite Agency: SCCDEH  
Date Listed: 1987-01-01 00:00:00  
Closed Date: Not reported

E21  
WNW  
< 1/8  
0.076 mi.  
399 ft.

THOMPSON S SHELL SERVICE  
697 N 4TH ST  
SAN JOSE, CA  
Site 2 of 16 in cluster E

EDR Hist Auto

1009000715  
N/A

Relative:  
Lower

EDR Hist Auto

Actual:  
67 ft.

Year: Name:  
1966 THOMPSON S SHELL SERVICE  
1969 THOMPSONS SHELL SERVICE  
1970 THOMPSON S SHELL SERVICE  
1971 THOMPSONS SHELL SERVICE

Type:  
GASOLINE STATIONS  
Gasoline Service Stations  
GASOLINE STATIONS  
Gasoline Service Stations

Map ID  
Direction  
Distance  
Elevation

MAP FINDINGS

Site

Database(s)

EDR ID Number  
EPA ID Number

**THOMPSON S SHELL SERVICE (Continued)**

**1009000715**

1972	THOMPSONS SHELL SERVICE	Gasoline Service Stations
1973	THOMPSONS SHELL SERVICE	Gasoline Service Stations
1974	THOMPSONS SHELL SERVICE	Gasoline Service Stations
1975	THOMPSON S SHELL SERVICE	GASOLINE STATIONS
1975	THOMPSONS SHELL SERVICE	Gasoline Service Stations
1976	THOMPSONS SHELL SERVICE	Gasoline Service Stations
1977	THOMPSONS SHELL SERVICE	Gasoline Service Stations
1978	THOMPSONS SHELL SERVICE	Gasoline Service Stations
1979	THOMPSONS SHELL SERVICE	Gasoline Service Stations
1980	THOMPSONS SHELL SERVICE	Gasoline Service Stations
1982	THOMPSONS SHELL SERVICE	Gasoline Service Stations
1983	THOMPSONS SHELL SERVICE	Gasoline Service Stations
1985	THOMPSONS SHELL SERVICE	Gasoline Service Stations
2001	ARCO-TAYLOR GAS COMPANY	Gasoline Service Stations
2002	ARCO-TAYLOR GAS COMPANY	Gasoline Service Stations
2003	ARCO-TAYLOR GAS COMPANY	Gasoline Service Stations
2004	ARCO-TAYLOR GAS COMPANY	Gasoline Service Stations
2005	ARCO-TAYLOR GAS COMPANY	Gasoline Service Stations, NEC
2006	ARCO TAYLOR GAS CO	Gasoline Service Stations, NEC
2007	ARCO TAYLOR GAS CO	Gasoline Service Stations, NEC
2008	ARCO TAYLOR GAS CO	Gasoline Service Stations, NEC
2009	ARCO TAYLOR GAS CO	Gasoline Service Stations, NEC
2010	ARCO TAYLOR GAS CO	Gasoline Service Stations, NEC
2011	ARCO TAYLOR GAS CO	Gasoline Service Stations, NEC
2012	ARCO TAYLOR GAS CO	Gasoline Service Stations, NEC
2013	ARCO TAYLOR GAS CO	Gasoline Service Stations, NEC
2014	ARCO TAYLOR GAS CO	Gasoline Service Stations, NEC

**E22**  
**WNW**  
**< 1/8**  
**0.076 mi.**  
**399 ft.**

**CARS RENT-A-CAR**  
**697 N 4TH ST**  
**SAN JOSE, CA 95112**  
**Site 3 of 16 in cluster E**

**CUPA Listings** **S121470122**  
**N/A**

**Relative:**  
**Lower**

**CUPA SANTA CLARA:**

**Actual:**  
**67 ft.**

Name:	CARS RENT-A-CAR
Address:	697 N 4TH ST
City,State,Zip:	SAN JOSE, CA 95112
Region:	SANTA CLARA
PE#:	2201
Program Description:	GENERATES WASTE OIL ONLY
Program Identifier:	DEH PERMIT-HAZ WASTE GENERATOR PROGRAM
Latitude:	37.350349
Longitude:	-121.897035
Record ID:	PR0316609
Facility ID:	FA0210640

Map ID  
Direction  
Distance  
Elevation

MAP FINDINGS

EDR ID Number  
EPA ID Number

**E23**  
**WNW**  
**< 1/8**  
**0.076 mi.**  
**399 ft.**

**TAYLOR ARCO**  
**697 N 4TH ST**  
**SAN JOSE, CA 95112**

**Site 4 of 16 in cluster E**

**UST** **U004266479**  
**N/A**

**Relative:**  
**Lower**

**Actual:**  
**67 ft.**

UST:

Name: TAYLOR ARCO  
Address: 697 N 4TH ST  
City,State,Zip: SAN JOSE, CA 95112  
Facility ID: FA0258437  
Permitting Agency: Santa Clara County Environmental Health  
CERSID: 10355077  
Latitude: 37.35017  
Longitude: -121.89718

Name: TAYLOR ARCO  
Address: 697 N 4TH ST  
City,State,Zip: SAN JOSE, CA 95112  
Facility ID: Not reported  
Permitting Agency: Santa Clara County Environmental Health  
CERSID: Not reported  
Latitude: 37.35017  
Longitude: -121.89718

**E24**  
**WNW**  
**< 1/8**  
**0.076 mi.**  
**399 ft.**

**TAYLOR ARCO AUTO REPAIR**  
**697 N 4TH ST**  
**SAN JOSE, CA 95139**

**Site 5 of 16 in cluster E**

**CERS HAZ WASTE** **S106779233**  
**CUPA Listings** **N/A**  
**HAZNET**  
**HAZMAT**  
**CERS**  
**HWTS**

**Relative:**  
**Lower**

**Actual:**  
**67 ft.**

CERS HAZ WASTE:

Name: TAYLOR ARCO AUTO REPAIR  
Address: 697 N 4TH ST  
City,State,Zip: SAN JOSE, CA 95112  
Site ID: 74025  
CERS ID: 10355080  
CERS Description: Hazardous Waste Generator

CUPA SANTA CLARA:

Name: TAYLOR ARCO AUTO REPAIR  
Address: 697 N 4TH ST  
City,State,Zip: SAN JOSE, CA 95112  
Region: SANTA CLARA  
PE#: 2201  
Program Description: GENERATES WASTE OIL ONLY  
Program Identifier: DEH PERMIT-HAZ WASTE GENERATOR PROGRAM  
Latitude: 37.350432  
Longitude: -121.897077  
Record ID: PR0401887  
Facility ID: FA0270002

Name: TAYLOR ARCO AUTO REPAIR  
Address: 697 N 4TH ST  
City,State,Zip: SAN JOSE, CA 95112  
Region: SANTA CLARA  
PE#: BP01  
Program Description: HMBP FACILITY, 1-3 CHEMICALS

Map ID  
Direction  
Distance  
Elevation

MAP FINDINGS

Site

Database(s)

EDR ID Number  
EPA ID Number

**TAYLOR ARCO AUTO REPAIR (Continued)**

**S106779233**

Program Identifier: DEH PERMIT-HAZ MAT BUSINESS PLAN PROGRAM  
Latitude: 37.350432  
Longitude: -121.897077  
Record ID: PR0401886  
Facility ID: FA0270002

Name: TAYLOR ARCO AUTO REPAIR  
Address: 697 N 4TH ST  
City,State,Zip: SAN JOSE, CA 95112  
Region: SANTA CLARA  
PE#: 2201  
Program Description: GENERATES WASTE OIL ONLY  
Program Identifier: DEH PERMIT-HAZ WASTE GENERATOR PROGRAM  
Latitude: 37.350349  
Longitude: -121.897035  
Record ID: PR0372187  
Facility ID: FA0254981

Name: TAYLOR ARCO AUTO REPAIR  
Address: 697 N 4TH ST  
City,State,Zip: SAN JOSE, CA 95112  
Region: SANTA CLARA  
PE#: 2501  
Program Description: HAZARDOUS MATERIALS BUSINESS PLAN  
Program Identifier: DEH PERMIT-HAZ MAT BUSINESS PLAN PROGRAM  
Latitude: 37.350349  
Longitude: -121.897035  
Record ID: PR0396865  
Facility ID: FA0254981

**HAZNET:**

Name: TAYLOR ARCO AUTO REPAIR  
Address: 697 N 4TH ST  
Address 2: Not reported  
City,State,Zip: SAN JOSE, CA 951391404  
Contact: ANTOIN HANNA  
Telephone: 4082955333  
Mailing Name: Not reported  
Mailing Address: 186 AVENIDA ESPANA

Year: 2018  
Gepaid: CAL000363018  
TSD EPA ID: CAD028409019  
CA Waste Code: 352 - Other organic solids  
Disposal Method: H141 - Storage, Bulking, And/Or Transfer Off Site--No  
Treatment/Reovery (H010-H129) Or (H131-H135)  
Tons: 0.08750

**SAN JOSE HAZMAT:**

Name: TAYLOR ARCO AUTO REPAIR  
Address: 697 N 4TH ST C  
City,State,Zip: SAN JOSE, CA 95112  
Region: SAN JOSE  
File Num: 408792  
Class: Auto Repair

Map ID  
Direction  
Distance  
Elevation

MAP FINDINGS

Site

Database(s)

EDR ID Number  
EPA ID Number

**TAYLOR ARCO AUTO REPAIR (Continued)**

**S106779233**

**CERS:**

Name: TAYLOR ARCO AUTO REPAIR  
Address: 697 N 4TH ST  
City,State,Zip: SAN JOSE, CA 95112  
Site ID: 74025  
CERS ID: 10355080  
CERS Description: Chemical Storage Facilities

**Violations:**

Site ID: 74025  
Site Name: TAYLOR ARCO AUTO REPAIR  
Violation Date: 01-21-2016  
Citation: 40 CFR 1 262.34(d)(5)(ii) - U.S. Code of Federal Regulations, Title 40, Chapter 1, Section(s) 262.34(d)(5)(ii)  
Violation Description: Failure to post, next to the telephone, Emergency Information (SQG) containing the location of emergency equipment, contact names and numbers.  
Violation Notes: Returned to compliance on 03/04/2016. No emergency information posted at facility. Emergency Procedures template provided.  
Violation Division: Santa Clara County Environmental Health  
Violation Program: HW  
Violation Source: CERS,

Site ID: 74025  
Site Name: TAYLOR ARCO AUTO REPAIR  
Violation Date: 05-24-2019  
Citation: HSC 6.95 25505.1 - California Health and Safety Code, Chapter 6.95, Section(s) 25505.1  
Violation Description: Failure to provide a copy of the business plan to the owner or the owner's agent within five working days after receiving a request for a copy from the owner or the owner's agent.  
Violation Notes: Documentation was not available to confirm property owner notification has been provided to Ali Mohammadi. A sample letter will be provided with this report.  
Violation Division: Santa Clara County Environmental Health  
Violation Program: HMRRP  
Violation Source: CERS,

Site ID: 74025  
Site Name: TAYLOR ARCO AUTO REPAIR  
Violation Date: 05-24-2019  
Citation: HSC 6.95 25505(a)(4) - California Health and Safety Code, Chapter 6.95, Section(s) 25505(a)(4)  
Violation Description: Failure to provide initial and annual training to all employees in safety procedures in the event of a release or threatened release of a hazardous material or failure to document and maintain training records for a minimum of three years.  
Violation Notes: Annual HMBP emergency response/safety training is not being performed and documented annually as required. A training template was provided to owner at time of inspection.  
Violation Division: Santa Clara County Environmental Health  
Violation Program: HMRRP  
Violation Source: CERS,

Site ID: 74025  
Site Name: TAYLOR ARCO AUTO REPAIR  
Violation Date: 01-21-2016



Map ID  
Direction  
Distance  
Elevation

MAP FINDINGS

Site

Database(s)

EDR ID Number  
EPA ID Number

**TAYLOR ARCO AUTO REPAIR (Continued)**

**S106779233**

Citation: 22 CCR 12 66262.34(f) - California Code of Regulations, Title 22, Chapter 12, Section(s) 66262.34(f)  
Violation Description: Failure to properly label hazardous waste accumulation containers with the following requirements: "Hazardous Waste", name and address of the generator, physical and chemical characteristics of the Hazardous Waste, and starting accumulation date.  
Violation Notes: Returned to compliance on 03/04/2016. The following containers are missing hazardous waste markings: 2 x 15 gallon oil rollers 1 x 5 gallon oil roller Labels were provided.  
Violation Division: Santa Clara County Environmental Health  
Violation Program: HW  
Violation Source: CERS,

**Evaluation:**

Eval General Type: Compliance Evaluation Inspection  
Eval Date: 01-21-2016  
Violations Found: Yes  
Eval Type: Routine done by local agency  
Eval Notes: On site to conduct a routine hazardous waste inspection. Inspection conducted with Andrew Dyer. Facility is an auto repair shop that performs mostly oil changes. Waste coolant is not generated on site. Coolant is added back into customers' vehicles. Mr. Hanna is the only employee. Fire extinguishers on site serviced in 2016. Rags are laundered by Cintas. Battery cores are picked up by Deka. Absorbent was present on site. Mr. Hanna has attended the Hazardous Waste Generator class offered by the County. Observed the following on site: 2 x 55 gallon drums of used oil 1 x 55 gallon drum of drained used oil filters 2 x 15 gallon used oil rollers 1 x 5 gallon used oil roller Corrected at the time of inspection: G023C - 2 x 55 gallon used oil drums were open. Caps were placed on the drums. G020C - 1 x 55 gallon used oil drum was missing hazardous waste markings. Hazardous waste state, property, and accumulation start date were marked on the drum.  
Eval Division: Santa Clara County Environmental Health  
Eval Program: HW  
Eval Source: CERS,

Eval General Type: Compliance Evaluation Inspection  
Eval Date: 05-24-2019  
Violations Found: Yes  
Eval Type: Routine done by local agency  
Eval Notes: Facility an automotive repair shop storing the following hazardous materials above HMBP reportable quantities: - Used Oil (2 x 55-gallon drums and 2 x 16-gallon portable rollers) - Motor Oil (2 x 55-gallon drums) HMBP submitted via FrontCounter on 07/13/18 (Accepted) Owner ID OW0172310 Property Owner: Ali Muhammadi Email: a.hanna@att.net  
Eval Division: Santa Clara County Environmental Health  
Eval Program: HMRRP  
Eval Source: CERS,

Eval General Type: Compliance Evaluation Inspection  
Eval Date: 05-24-2019  
Violations Found: No  
Eval Type: Routine done by local agency  
Eval Notes: Facility performs general auto repair and routinely generates the following hazardous waste: - Used Oil - Drained Used oil filters - Oily debris (absorbent and paper oil filters) Notes: - State ID CAL000363018 (Active) - Facility recycles used coolant by filtering

Map ID  
Direction  
Distance  
Elevation

MAP FINDINGS

Site

Database(s)

EDR ID Number  
EPA ID Number

**TAYLOR ARCO AUTO REPAIR (Continued)**

**S106779233**

product through a metal mesh screen. Recycled coolant is stored in 1-gallon plastic bottles and offered to customers at a reduced price. - Hazardous waste areas are inspected daily by owner/staff. - Lead-acid batteries are exchanged for core credit through Winchester Auto Parts. - Oily rags are laundered weekly through Cintas. - Consolidated manifests (used oil), bills of landing (drained used oil filters) and uniform manifests (oily debris/paper filters) were reviewed at time of inspection (2016-2019). - Emergency information is posted as required. - Spill absorbent is readily available and fire extinguishers were serviced 03-27-19.

Eval Division: Santa Clara County Environmental Health  
Eval Program: HW  
Eval Source: CERS,

**Coordinates:**

Site ID: 74025  
Facility Name: TAYLOR ARCO AUTO REPAIR  
Env Int Type Code: HWG  
Program ID: 10355080  
Coord Name: Not reported  
Ref Point Type Desc: Center of a facility or station.,  
Latitude: 37.350170  
Longitude: -121.897180

**Affiliation:**

Affiliation Type Desc: Operator  
Entity Name: Antoin Hanna  
Entity Title: Not reported  
Affiliation Address: Not reported  
Affiliation City: Not reported  
Affiliation State: Not reported  
Affiliation Country: Not reported  
Affiliation Zip: Not reported  
Affiliation Phone: (408) 295-5333,

Affiliation Type Desc: CUPA District  
Entity Name: Santa Clara County Environmental Health  
Entity Title: Not reported  
Affiliation Address: 1555 Berger Drive, Suite 300  
Affiliation City: San Jose  
Affiliation State: CA  
Affiliation Country: Not reported  
Affiliation Zip: 95112-2716  
Affiliation Phone: (408) 918-3400,

Affiliation Type Desc: Parent Corporation  
Entity Name: TAYLOR ARCO AUTO REPAIR  
Entity Title: Not reported  
Affiliation Address: Not reported  
Affiliation City: Not reported  
Affiliation State: Not reported  
Affiliation Country: Not reported  
Affiliation Zip: Not reported  
Affiliation Phone: ,

Affiliation Type Desc: Document Preparer

Map ID  
Direction  
Distance  
Elevation

MAP FINDINGS

Site

Database(s)

EDR ID Number  
EPA ID Number

**TAYLOR ARCO AUTO REPAIR (Continued)**

**S106779233**

Entity Name: Antoin Hanna  
Entity Title: Not reported  
Affiliation Address: Not reported  
Affiliation City: Not reported  
Affiliation State: Not reported  
Affiliation Country: Not reported  
Affiliation Zip: Not reported  
Affiliation Phone: ,

Affiliation Type Desc: Environmental Contact  
Entity Name: Antoin Hanna  
Entity Title: Not reported  
Affiliation Address: 697 N 4th St  
Affiliation City: San Jose  
Affiliation State: CA  
Affiliation Country: Not reported  
Affiliation Zip: 95112  
Affiliation Phone: ,

Affiliation Type Desc: Facility Mailing Address  
Entity Name: Mailing Address  
Entity Title: Not reported  
Affiliation Address: 697 N. 4TH ST  
Affiliation City: SAN JOSE  
Affiliation State: CA  
Affiliation Country: Not reported  
Affiliation Zip: 95112  
Affiliation Phone: ,

Affiliation Type Desc: Property Owner  
Entity Name: Ali Muhammadi  
Entity Title: Not reported  
Affiliation Address: Not reported  
Affiliation City: Not reported  
Affiliation State: Not reported  
Affiliation Country: United States  
Affiliation Zip: Not reported  
Affiliation Phone: (408) 286-7788,

Affiliation Type Desc: Identification Signer  
Entity Name: Antoin Hanna  
Entity Title: Operator  
Affiliation Address: Not reported  
Affiliation City: Not reported  
Affiliation State: Not reported  
Affiliation Country: Not reported  
Affiliation Zip: Not reported  
Affiliation Phone: ,

Affiliation Type Desc: Legal Owner  
Entity Name: HANNA, ANTOIN  
Entity Title: Not reported  
Affiliation Address: 697 N. 4TH ST  
Affiliation City: SAN JOSE  
Affiliation State: CA  
Affiliation Country: United States  
Affiliation Zip: 95112

Map ID  
Direction  
Distance  
Elevation

MAP FINDINGS

Site

Database(s)

EDR ID Number  
EPA ID Number

**TAYLOR ARCO AUTO REPAIR (Continued)**

**S106779233**

Affiliation Phone: (408) 295-5333,

**HWTS:**

Name: TAYLOR ARCO AUTO REPAIR  
Address: 697 N 4TH ST  
Address 2: Not reported  
City,State,Zip: SAN JOSE, CA 951125144  
EPA ID: CAL000363018  
Inactive Date: 06/30/2020  
Create Date: 04/19/2011  
Last Act Date: 01/04/2021  
Mailing Name: Not reported  
Mailing Address: 186 AVENIDA ESPANA  
Mailing Address 2: Not reported  
Mailing City,State,Zip: SAN JOSE, CA 951391404  
Owner Name: ANTOIN HANNA  
Owner Address: 186 AVENIDA ESPANA  
Owner Address 2: Not reported  
Owner City,State,Zip: SAN JOSE, CA 951391404  
Contact Name: ANTOIN HANNA  
Contact Address: 186 AVENIDA ESPANA  
Contact Address 2: Not reported  
City,State,Zip: SAN JOSE, CA 95139

**NAICS:**

EPA ID: CAL000363018  
Create Date: 2011-04-19 08:41:35.640  
NAICS Code: 811111  
NAICS Description: General Automotive Repair  
Issued EPA ID Date: 2011-04-19 08:41:35.62300  
Inactive Date: 2020-06-30 00:00:00  
Facility Name: TAYLOR ARCO AUTO REPAIR  
Facility Address: 697 N 4TH ST  
Facility Address 2: Not reported  
Facility City: SAN JOSE  
Facility County: Not reported  
Facility State: CA  
Facility Zip: 951125144

**E25  
WNW  
< 1/8  
0.076 mi.  
399 ft.**

**SHELL - 697 N FOURTH  
697 NORTH 4TH STREET  
SAN JOSE, CA 95112  
  
Site 6 of 16 in cluster E**

**LUST S110060335  
Cortese N/A  
HIST CORTESE  
CERS**

**Relative:  
Lower  
  
Actual:  
67 ft.**

**LUST:**

Name: SHELL - 697 N FOURTH  
Address: 697 NORTH 4TH STREET  
City,State,Zip: SAN JOSE, CA 95112  
Lead Agency: SANTA CLARA COUNTY LOP  
Case Type: LUST Cleanup Site  
Geo Track: [http://geotracker.waterboards.ca.gov/profile\\_report.asp?global\\_id=T0608501304](http://geotracker.waterboards.ca.gov/profile_report.asp?global_id=T0608501304)  
Global Id: T0608501304  
Latitude: 37.3501683187963  
Longitude: -121.897215843201  
Status: Open - Site Assessment

Map ID  
Direction  
Distance  
Elevation

MAP FINDINGS

Site

Database(s)

EDR ID Number  
EPA ID Number

**SHELL - 697 N FOURTH (Continued)**

**S110060335**

Status Date: 01/23/1991  
Case Worker: GOR  
RB Case Number: 19-034  
Local Agency: SANTA CLARA COUNTY LOP  
File Location: All Files are on GeoTracker or in the Local Agency Database  
Local Case Number: 07S1E06J01f  
Potential Media Affect: Other Groundwater (uses other than drinking water), Soil, Soil Vapor  
Potential Contaminants of Concern: Benzene, Toluene, Xylene, MTBE / TBA / Other Fuel Oxygenates, Gasoline  
Site History: BASED ON JUNE 15, 2012, SUBSURFACE INVESTIGATION REPORT BY CRA, TPHG, BTEX AND MTBE- IMPACTED GROUNDWATER HAS MIGRATED OFFSITE. ADDITIONAL SITE AASSESMENT AND REMEDIATION IS RECOMMENDED.

**LUST:**

Global Id: T0608501304  
Contact Type: Regional Board Caseworker  
Contact Name: Regional Water Board  
Organization Name: SAN FRANCISCO BAY RWQCB (REGION 2)  
Address: 1515 CLAY ST SUITE 1400  
City: OAKLAND  
Email: Not reported  
Phone Number: Not reported

Global Id: T0608501304  
Contact Type: Local Agency Caseworker  
Contact Name: Gerald O'Regan  
Organization Name: SANTA CLARA COUNTY LOP  
Address: 1555 BERGER DRIVE STE 300  
City: SAN JOSE  
Email: gerald.o'regan@deh.sccgov.org  
Phone Number: Not reported

**LUST:**

Global Id: T0608501304  
Action Type: ENFORCEMENT  
Date: 12/17/2010  
Action: Staff Letter - #01027121

Global Id: T0608501304  
Action Type: ENFORCEMENT  
Date: 06/26/2013  
Action: Staff Letter

Global Id: T0608501304  
Action Type: ENFORCEMENT  
Date: 08/22/2013  
Action: Staff Letter

Global Id: T0608501304  
Action Type: ENFORCEMENT  
Date: 06/26/2013  
Action: Notice of Responsibility

Global Id: T0608501304  
Action Type: ENFORCEMENT  
Date: 01/10/2014  
Action: Email Correspondence

Map ID  
Direction  
Distance  
Elevation

MAP FINDINGS

Site

Database(s)

EDR ID Number  
EPA ID Number

**SHELL - 697 N FOURTH (Continued)**

**S110060335**

Global Id:	T0608501304
Action Type:	ENFORCEMENT
Date:	05/08/2015
Action:	Staff Letter
Global Id:	T0608501304
Action Type:	ENFORCEMENT
Date:	01/10/2014
Action:	Email Correspondence
Global Id:	T0608501304
Action Type:	ENFORCEMENT
Date:	08/04/2020
Action:	Email Correspondence
Global Id:	T0608501304
Action Type:	ENFORCEMENT
Date:	08/11/2020
Action:	Email Correspondence
Global Id:	T0608501304
Action Type:	ENFORCEMENT
Date:	07/30/2020
Action:	Staff Letter
Global Id:	T0608501304
Action Type:	ENFORCEMENT
Date:	08/06/2020
Action:	Clean Up Fund - Case Closure Review Summary Report (RSR)
Global Id:	T0608501304
Action Type:	ENFORCEMENT
Date:	07/30/2018
Action:	Clean Up Fund - Case Closure Review Summary Report (RSR)
Global Id:	T0608501304
Action Type:	ENFORCEMENT
Date:	12/16/2019
Action:	Staff Letter
Global Id:	T0608501304
Action Type:	RESPONSE
Date:	07/15/1996
Action:	Monitoring Report - Quarterly
Global Id:	T0608501304
Action Type:	RESPONSE
Date:	10/15/1996
Action:	Monitoring Report - Quarterly
Global Id:	T0608501304
Action Type:	RESPONSE
Date:	01/15/1996
Action:	Remedial Progress Report
Global Id:	T0608501304
Action Type:	RESPONSE

Map ID  
Direction  
Distance  
Elevation

MAP FINDINGS

Site

Database(s)

EDR ID Number  
EPA ID Number

**SHELL - 697 N FOURTH (Continued)**

**S110060335**

Date:	10/15/1995
Action:	Monitoring Report - Quarterly
Global Id:	T0608501304
Action Type:	RESPONSE
Date:	01/10/2014
Action:	Other Report / Document
Global Id:	T0608501304
Action Type:	RESPONSE
Date:	03/31/2014
Action:	Preliminary Site Assessment Workplan
Global Id:	T0608501304
Action Type:	RESPONSE
Date:	12/28/2015
Action:	Email Correspondence
Global Id:	T0608501304
Action Type:	RESPONSE
Date:	10/20/2015
Action:	Email Correspondence
Global Id:	T0608501304
Action Type:	RESPONSE
Date:	10/13/2015
Action:	Email Correspondence
Global Id:	T0608501304
Action Type:	RESPONSE
Date:	10/07/2015
Action:	Correspondence
Global Id:	T0608501304
Action Type:	RESPONSE
Date:	09/21/2015
Action:	Email Correspondence
Global Id:	T0608501304
Action Type:	ENFORCEMENT
Date:	03/01/1997
Action:	Staff Letter - #27303
Global Id:	T0608501304
Action Type:	ENFORCEMENT
Date:	12/01/1997
Action:	Staff Letter - #27308
Global Id:	T0608501304
Action Type:	ENFORCEMENT
Date:	05/29/1995
Action:	Staff Letter - #27290
Global Id:	T0608501304
Action Type:	ENFORCEMENT
Date:	12/01/1995
Action:	Staff Letter - #27294

Map ID  
Direction  
Distance  
Elevation

MAP FINDINGS

Site

Database(s)

EDR ID Number  
EPA ID Number

**SHELL - 697 N FOURTH (Continued)**

**S110060335**

Global Id: T0608501304  
Action Type: ENFORCEMENT  
Date: 06/15/1993  
Action: \* Historical Enforcement - #39926

Global Id: T0608501304  
Action Type: ENFORCEMENT  
Date: 05/19/2009  
Action: Staff Letter - #9002915

Global Id: T0608501304  
Action Type: ENFORCEMENT  
Date: 05/19/2009  
Action: Staff Letter - #9002915

Global Id: T0608501304  
Action Type: ENFORCEMENT  
Date: 07/23/2009  
Action: Staff Letter - #9002327

Global Id: T0608501304  
Action Type: ENFORCEMENT  
Date: 09/14/2012  
Action: Notice of Responsibility

Global Id: T0608501304  
Action Type: ENFORCEMENT  
Date: 02/07/2014  
Action: Email Correspondence

Global Id: T0608501304  
Action Type: ENFORCEMENT  
Date: 03/14/2017  
Action: Staff Letter

Global Id: T0608501304  
Action Type: ENFORCEMENT  
Date: 06/03/2005  
Action: Other Report

Global Id: T0608501304  
Action Type: ENFORCEMENT  
Date: 08/28/2020  
Action: Staff Letter

Global Id: T0608501304  
Action Type: ENFORCEMENT  
Date: 08/14/2020  
Action: Email Correspondence

Global Id: T0608501304  
Action Type: ENFORCEMENT  
Date: 05/22/2019  
Action: Staff Letter

Global Id: T0608501304  
Action Type: ENFORCEMENT



Map ID  
Direction  
Distance  
Elevation

MAP FINDINGS

Site

Database(s)

EDR ID Number  
EPA ID Number

**SHELL - 697 N FOURTH (Continued)**

**S110060335**

Date:	06/22/2020
Action:	Staff Letter
Global Id:	T0608501304
Action Type:	Other
Date:	04/14/1989
Action:	Leak Reported
Global Id:	T0608501304
Action Type:	RESPONSE
Date:	07/15/1997
Action:	Monitoring Report - Quarterly
Global Id:	T0608501304
Action Type:	RESPONSE
Date:	01/31/2011
Action:	Soil and Water Investigation Workplan
Global Id:	T0608501304
Action Type:	RESPONSE
Date:	11/15/2013
Action:	Soil and Water Investigation Workplan
Global Id:	T0608501304
Action Type:	RESPONSE
Date:	04/30/2013
Action:	Monitoring Report - Semi-Annually
Global Id:	T0608501304
Action Type:	RESPONSE
Date:	08/30/2013
Action:	Correspondence
Global Id:	T0608501304
Action Type:	RESPONSE
Date:	09/25/2015
Action:	Email Correspondence
Global Id:	T0608501304
Action Type:	RESPONSE
Date:	10/06/2015
Action:	Correspondence
Global Id:	T0608501304
Action Type:	RESPONSE
Date:	03/09/2018
Action:	Correspondence
Global Id:	T0608501304
Action Type:	RESPONSE
Date:	06/03/2005
Action:	Other Report / Document
Global Id:	T0608501304
Action Type:	RESPONSE
Date:	01/01/1991
Action:	Correspondence

Map ID  
Direction  
Distance  
Elevation

MAP FINDINGS

Site

Database(s)

EDR ID Number  
EPA ID Number

**SHELL - 697 N FOURTH (Continued)**

**S110060335**

Global Id:	T0608501304
Action Type:	RESPONSE
Date:	03/31/1987
Action:	Other Report / Document
Global Id:	T0608501304
Action Type:	RESPONSE
Date:	12/30/1993
Action:	Soil and Water Investigation Report
Global Id:	T0608501304
Action Type:	RESPONSE
Date:	06/15/2012
Action:	Site Investigation - Regulator Responded
Global Id:	T0608501304
Action Type:	RESPONSE
Date:	01/20/2021
Action:	Soil and Water Investigation Workplan - Regulator Responded
Global Id:	T0608501304
Action Type:	RESPONSE
Date:	11/05/2019
Action:	Request for Closure - Regulator Responded
Global Id:	T0608501304
Action Type:	RESPONSE
Date:	02/15/2017
Action:	Soil Vapor Intrusion Investigation Workplan - Regulator Responded
Global Id:	T0608501304
Action Type:	RESPONSE
Date:	01/20/2021
Action:	Soil Vapor Intrusion Investigation Workplan - Regulator Responded
Global Id:	T0608501304
Action Type:	RESPONSE
Date:	08/21/2020
Action:	Other Report / Document - Regulator Responded
Global Id:	T0608501304
Action Type:	REMEDIATION
Date:	03/01/1983
Action:	Soil Vapor Extraction (SVE)
Global Id:	T0608501304
Action Type:	REMEDIATION
Date:	03/01/1983
Action:	Excavation
Global Id:	T0608501304
Action Type:	REMEDIATION
Date:	03/01/1983
Action:	Pump & Treat (P&T) Groundwater
Global Id:	T0608501304
Action Type:	ENFORCEMENT

Map ID  
Direction  
Distance  
Elevation

MAP FINDINGS

Site

Database(s)

EDR ID Number  
EPA ID Number

**SHELL - 697 N FOURTH (Continued)**

**S110060335**

Date:	03/01/2012
Action:	Staff Letter
Global Id:	T0608501304
Action Type:	ENFORCEMENT
Date:	02/11/2014
Action:	Staff Letter
Global Id:	T0608501304
Action Type:	ENFORCEMENT
Date:	08/03/2020
Action:	Email Correspondence
Global Id:	T0608501304
Action Type:	ENFORCEMENT
Date:	08/27/2021
Action:	Email Correspondence
Global Id:	T0608501304
Action Type:	ENFORCEMENT
Date:	08/30/2021
Action:	Staff Letter
Global Id:	T0608501304
Action Type:	RESPONSE
Date:	10/27/2015
Action:	Email Correspondence
Global Id:	T0608501304
Action Type:	RESPONSE
Date:	10/27/2015
Action:	Email Correspondence
Global Id:	T0608501304
Action Type:	RESPONSE
Date:	01/19/2016
Action:	Correspondence
Global Id:	T0608501304
Action Type:	RESPONSE
Date:	02/12/2018
Action:	Correspondence
Global Id:	T0608501304
Action Type:	RESPONSE
Date:	05/12/2007
Action:	Remedial Progress Report
Global Id:	T0608501304
Action Type:	RESPONSE
Date:	10/30/2018
Action:	Monitoring Report - Semi-Annually
Global Id:	T0608501304
Action Type:	RESPONSE
Date:	10/30/2019
Action:	Monitoring Report - Semi-Annually

Map ID  
Direction  
Distance  
Elevation

MAP FINDINGS

Site

Database(s)

EDR ID Number  
EPA ID Number

**SHELL - 697 N FOURTH (Continued)**

**S110060335**

Global Id:	T0608501304
Action Type:	RESPONSE
Date:	07/20/2000
Action:	Monitoring Report - Quarterly
Global Id:	T0608501304
Action Type:	RESPONSE
Date:	12/19/1991
Action:	Interim Remedial Action Report
Global Id:	T0608501304
Action Type:	RESPONSE
Date:	06/15/1989
Action:	Other Workplan
Global Id:	T0608501304
Action Type:	RESPONSE
Date:	03/30/2021
Action:	Monitoring Report - Semi-Annually
Global Id:	T0608501304
Action Type:	RESPONSE
Date:	07/18/1991
Action:	NPDES / WDR Reports
Global Id:	T0608501304
Action Type:	RESPONSE
Date:	05/31/2017
Action:	Email Correspondence
Global Id:	T0608501304
Action Type:	RESPONSE
Date:	01/30/2021
Action:	Corrective Action Plan / Remedial Action Plan
Global Id:	T0608501304
Action Type:	RESPONSE
Date:	10/21/2011
Action:	Monitoring Report - Quarterly
Global Id:	T0608501304
Action Type:	RESPONSE
Date:	09/20/2013
Action:	Other Report / Document
Global Id:	T0608501304
Action Type:	RESPONSE
Date:	07/18/1991
Action:	Well Installation Report
Global Id:	T0608501304
Action Type:	RESPONSE
Date:	09/28/1988
Action:	Other Report / Document
Global Id:	T0608501304
Action Type:	RESPONSE

Map ID  
Direction  
Distance  
Elevation

MAP FINDINGS

Site

Database(s)

EDR ID Number  
EPA ID Number

**SHELL - 697 N FOURTH (Continued)**

**S110060335**

Date: 07/14/2017  
Action: Soil Vapor Intrusion Investigation Report

Global Id: T0608501304  
Action Type: RESPONSE  
Date: 04/30/2021  
Action: Soil and Water Investigation Report

Global Id: T0608501304  
Action Type: RESPONSE  
Date: 04/30/2020  
Action: Monitoring Report - Semi-Annually

Global Id: T0608501304  
Action Type: RESPONSE  
Date: 04/30/2018  
Action: Monitoring Report - Semi-Annually

Global Id: T0608501304  
Action Type: RESPONSE  
Date: 04/14/1989  
Action: Monitoring Report - Quarterly

Global Id: T0608501304  
Action Type: RESPONSE  
Date: 05/30/2021  
Action: Soil and Water Investigation Report

Global Id: T0608501304  
Action Type: RESPONSE  
Date: 07/27/2016  
Action: Correspondence

Global Id: T0608501304  
Action Type: RESPONSE  
Date: 11/30/2021  
Action: Soil Vapor Intrusion Investigation Report

Global Id: T0608501304  
Action Type: RESPONSE  
Date: 12/15/2021  
Action: Remedial Progress Report

Global Id: T0608501304  
Action Type: ENFORCEMENT  
Date: 08/17/2011  
Action: Staff Letter

Global Id: T0608501304  
Action Type: ENFORCEMENT  
Date: 12/20/2013  
Action: Staff Letter

Global Id: T0608501304  
Action Type: ENFORCEMENT  
Date: 11/02/2016  
Action: Staff Letter

Map ID  
Direction  
Distance  
Elevation

MAP FINDINGS

Site

Database(s)

EDR ID Number  
EPA ID Number

**SHELL - 697 N FOURTH (Continued)**

**S110060335**

Global Id:	T0608501304
Action Type:	ENFORCEMENT
Date:	06/09/2016
Action:	Staff Letter
Global Id:	T0608501304
Action Type:	ENFORCEMENT
Date:	06/30/2016
Action:	Notice of Responsibility
Global Id:	T0608501304
Action Type:	ENFORCEMENT
Date:	04/13/2018
Action:	Staff Letter
Global Id:	T0608501304
Action Type:	ENFORCEMENT
Date:	07/13/2017
Action:	Staff Letter
Global Id:	T0608501304
Action Type:	ENFORCEMENT
Date:	11/18/2020
Action:	Staff Letter
Global Id:	T0608501304
Action Type:	ENFORCEMENT
Date:	05/12/2021
Action:	Staff Letter
Global Id:	T0608501304
Action Type:	ENFORCEMENT
Date:	09/17/2021
Action:	Email Correspondence
Global Id:	T0608501304
Action Type:	ENFORCEMENT
Date:	06/01/2021
Action:	Clean Up Fund - Case Closure Review Summary Report (RSR)
Global Id:	T0608501304
Action Type:	RESPONSE
Date:	10/21/2009
Action:	Risk Assessment Report
Global Id:	T0608501304
Action Type:	RESPONSE
Date:	07/21/2009
Action:	Other Workplan
Global Id:	T0608501304
Action Type:	RESPONSE
Date:	01/31/2010
Action:	Monitoring Report - Quarterly
Global Id:	T0608501304
Action Type:	RESPONSE

Map ID  
Direction  
Distance  
Elevation

MAP FINDINGS

Site

Database(s)

EDR ID Number  
EPA ID Number

**SHELL - 697 N FOURTH (Continued)**

**S110060335**

Date:	10/30/2021
Action:	Monitoring Report - Semi-Annually
Global Id:	T0608501304
Action Type:	ENFORCEMENT
Date:	11/04/2011
Action:	Staff Letter
Global Id:	T0608501304
Action Type:	ENFORCEMENT
Date:	06/26/2013
Action:	Staff Letter
Global Id:	T0608501304
Action Type:	ENFORCEMENT
Date:	09/14/2012
Action:	Verbal Enforcement
Global Id:	T0608501304
Action Type:	ENFORCEMENT
Date:	01/26/2016
Action:	Staff Letter
Global Id:	T0608501304
Action Type:	ENFORCEMENT
Date:	03/22/2016
Action:	Staff Letter
Global Id:	T0608501304
Action Type:	ENFORCEMENT
Date:	09/25/2015
Action:	Staff Letter
Global Id:	T0608501304
Action Type:	ENFORCEMENT
Date:	01/26/2021
Action:	Staff Letter
Global Id:	T0608501304
Action Type:	RESPONSE
Date:	07/30/2009
Action:	Monitoring Report - Quarterly
Global Id:	T0608501304
Action Type:	RESPONSE
Date:	10/30/2009
Action:	Monitoring Report - Quarterly
Global Id:	T0608501304
Action Type:	RESPONSE
Date:	01/31/2009
Action:	Monitoring Report - Quarterly
Global Id:	T0608501304
Action Type:	RESPONSE
Date:	04/15/1997
Action:	Monitoring Report - Quarterly

Map ID  
Direction  
Distance  
Elevation

MAP FINDINGS

Site

Database(s)

EDR ID Number  
EPA ID Number

**SHELL - 697 N FOURTH (Continued)**

**S110060335**

Global Id:	T0608501304
Action Type:	RESPONSE
Date:	07/15/1995
Action:	Monitoring Report - Quarterly
Global Id:	T0608501304
Action Type:	RESPONSE
Date:	04/15/1996
Action:	Monitoring Report - Quarterly
Global Id:	T0608501304
Action Type:	RESPONSE
Date:	01/15/1998
Action:	Monitoring Report - Quarterly
Global Id:	T0608501304
Action Type:	RESPONSE
Date:	01/09/2012
Action:	Site Assessment Report
Global Id:	T0608501304
Action Type:	RESPONSE
Date:	06/15/2012
Action:	Site Assessment Report
Global Id:	T0608501304
Action Type:	RESPONSE
Date:	10/08/2011
Action:	Other Report / Document
Global Id:	T0608501304
Action Type:	RESPONSE
Date:	11/08/2015
Action:	Site Assessment Report
Global Id:	T0608501304
Action Type:	RESPONSE
Date:	12/01/2015
Action:	Email Correspondence
Global Id:	T0608501304
Action Type:	RESPONSE
Date:	03/08/2016
Action:	Soil Vapor Intrusion Investigation Report

**LUST:**

Global Id:	T0608501304
Status:	Open - Case Begin Date
Status Date:	02/01/1983
Global Id:	T0608501304
Status:	Open - Site Assessment
Status Date:	02/01/1983
Global Id:	T0608501304
Status:	Open - Site Assessment
Status Date:	01/23/1991



Map ID  
Direction  
Distance  
Elevation

MAP FINDINGS

Site

Database(s)

EDR ID Number  
EPA ID Number

**SHELL - 697 N FOURTH (Continued)**

**S110060335**

**CORTESE:**

Name: SHELL - 697 N FOURTH  
Address: 697 NORTH 4TH STREET  
City,State,Zip: SAN JOSE, CA 95112  
Region: CORTESE  
Envirostor Id: Not reported  
Global ID: T0608501304  
Site/Facility Type: LUST CLEANUP SITE  
Cleanup Status: OPEN - SITE ASSESSMENT  
Status Date: Not reported  
Site Code: Not reported  
Latitude: Not reported  
Longitude: Not reported  
Owner: Not reported  
Enf Type: Not reported  
Swat R: Not reported  
Flag: active  
Order No: Not reported  
Waste Discharge System No: Not reported  
Effective Date: Not reported  
Region 2: Not reported  
WID Id: Not reported  
Solid Waste Id No: Not reported  
Waste Management Uit Name: Not reported  
File Name: Active Open

**HIST CORTESE:**

edr\_fname: SHELL  
edr\_fadd1: 697 4TH  
City,State,Zip: SAN JOSE, CA  
Region: CORTESE  
Facility County Code: 43  
Reg By: LTNKA  
Reg Id: 43-1326

**CERS:**

Name: SHELL - 697 N FOURTH  
Address: 697 NORTH 4TH STREET  
City,State,Zip: SAN JOSE, CA 95112  
Site ID: 231354  
CERS ID: T0608501304  
CERS Description: Leaking Underground Storage Tank Cleanup Site

**Affiliation:**

Affiliation Type Desc: Regional Board Caseworker  
Entity Name: Regional Water Board - SAN FRANCISCO BAY RWQCB (REGION 2)  
Entity Title: Not reported  
Affiliation Address: 1515 CLAY ST SUITE 1400  
Affiliation City: OAKLAND  
Affiliation State: CA  
Affiliation Country: Not reported  
Affiliation Zip: Not reported  
Affiliation Phone: ,

Affiliation Type Desc: Local Agency Caseworker  
Entity Name: Gerald O'Regan - SANTA CLARA COUNTY LOP

Map ID  
Direction  
Distance  
Elevation

MAP FINDINGS

Site

Database(s)

EDR ID Number  
EPA ID Number

**SHELL - 697 N FOURTH (Continued)**

**S110060335**

Entity Title: Not reported  
Affiliation Address: 1555 BERGER DRIVE STE 300  
Affiliation City: SAN JOSE  
Affiliation State: CA  
Affiliation Country: Not reported  
Affiliation Zip: Not reported  
Affiliation Phone: ,

**E26**  
**WNW**  
**< 1/8**  
**0.076 mi.**  
**399 ft.**

**TAYLOR ARCO AUTO REPAIR**  
**697 N 4TH ST**  
**SAN JOSE, CA 95112**  
**Site 7 of 16 in cluster E**

**RCRA NonGen / NLR 1024829571**  
**CAL000363018**

**Relative:**  
**Lower**

RCRA NonGen / NLR:

**Actual:**  
**67 ft.**

Date Form Received by Agency: 20110419  
Handler Name: TAYLOR ARCO AUTO REPAIR  
Handler Address: 697 N 4TH ST  
Handler City,State,Zip: SAN JOSE, CA 95112-5144  
EPA ID: CAL000363018  
Contact Name: ANTOIN HANNA  
Contact Address: 186 AVENIDA ESPANA  
Contact City,State,Zip: SAN JOSE, CA 95139  
Contact Telephone: 408-295-5333  
Contact Fax: 408-295-5396  
Contact Email: A.HANNA@ATT.NET  
Contact Title: Not reported  
EPA Region: 09  
Land Type: Not reported  
Federal Waste Generator Description: Not a generator, verified  
Non-Notifier: Not reported  
Biennial Report Cycle: Not reported  
Accessibility: Not reported  
Active Site Indicator: Handler Activities  
State District Owner: Not reported  
State District: Not reported  
Mailing Address: 186 AVENIDA ESPANA  
Mailing City,State,Zip: SAN JOSE, CA 95139-1404  
Owner Name: ANTOIN HANNA  
Owner Type: Other  
Operator Name: ANTOIN HANNA  
Operator Type: Other  
Short-Term Generator Activity: No  
Importer Activity: No  
Mixed Waste Generator: No  
Transporter Activity: No  
Transfer Facility Activity: No  
Recycler Activity with Storage: No  
Small Quantity On-Site Burner Exemption: No  
Smelting Melting and Refining Furnace Exemption: No  
Underground Injection Control: No  
Off-Site Waste Receipt: No  
Universal Waste Indicator: Yes  
Universal Waste Destination Facility: Yes  
Federal Universal Waste: No  
Active Site Fed-Reg Treatment Storage and Disposal Facility: Not reported  
Active Site Converter Treatment storage and Disposal Facility: Not reported

Map ID  
Direction  
Distance  
Elevation

MAP FINDINGS

Site

Database(s)

EDR ID Number  
EPA ID Number

**TAYLOR ARCO AUTO REPAIR (Continued)**

**1024829571**

Active Site State-Reg Treatment Storage and Disposal Facility:	Not reported
Active Site State-Reg Handler:	---
Federal Facility Indicator:	Not reported
Hazardous Secondary Material Indicator:	N
Sub-Part K Indicator:	Not reported
Commercial TSD Indicator:	No
Treatment Storage and Disposal Type:	Not reported
2018 GPRA Permit Baseline:	Not on the Baseline
2018 GPRA Renewals Baseline:	Not on the Baseline
Permit Renewals Workload Universe:	Not reported
Permit Workload Universe:	Not reported
Permit Progress Universe:	Not reported
Post-Closure Workload Universe:	Not reported
Closure Workload Universe:	Not reported
202 GPRA Corrective Action Baseline:	No
Corrective Action Workload Universe:	No
Subject to Corrective Action Universe:	No
Non-TSDFs Where RCRA CA has Been Imposed Universe:	No
TSDFs Potentially Subject to CA Under 3004 (u)/(v) Universe:	No
TSDFs Only Subject to CA under Discretionary Auth Universe:	No
Corrective Action Priority Ranking:	No NCAPS ranking
Environmental Control Indicator:	No
Institutional Control Indicator:	No
Human Exposure Controls Indicator:	N/A
Groundwater Controls Indicator:	N/A
Operating TSDF Universe:	Not reported
Full Enforcement Universe:	Not reported
Significant Non-Complier Universe:	No
Unaddressed Significant Non-Complier Universe:	No
Addressed Significant Non-Complier Universe:	No
Significant Non-Complier With a Compliance Schedule Universe:	No
Financial Assurance Required:	Not reported
Handler Date of Last Change:	20180905
Recognized Trader-Importer:	No
Recognized Trader-Exporter:	No
Importer of Spent Lead Acid Batteries:	No
Exporter of Spent Lead Acid Batteries:	No
Recycler Activity Without Storage:	No
Manifest Broker:	No
Sub-Part P Indicator:	No

**Handler - Owner Operator:**

Owner/Operator Indicator:	Owner
Owner/Operator Name:	ANTOIN HANNA
Legal Status:	Other
Date Became Current:	Not reported
Date Ended Current:	Not reported
Owner/Operator Address:	186 AVENIDA ESPANA
Owner/Operator City,State,Zip:	SAN JOSE, CA 95139-1404
Owner/Operator Telephone:	408-295-5333
Owner/Operator Telephone Ext:	Not reported
Owner/Operator Fax:	Not reported
Owner/Operator Email:	Not reported

Owner/Operator Indicator:	Operator
Owner/Operator Name:	ANTOIN HANNA

Map ID  
Direction  
Distance  
Elevation

MAP FINDINGS

Site

Database(s)

EDR ID Number  
EPA ID Number

**TAYLOR ARCO AUTO REPAIR (Continued)**

**1024829571**

Legal Status:	Other
Date Became Current:	Not reported
Date Ended Current:	Not reported
Owner/Operator Address:	186 AVENIDA ESPANA
Owner/Operator City,State,Zip:	SAN JOSE, CA 95139
Owner/Operator Telephone:	408-295-5333
Owner/Operator Telephone Ext:	Not reported
Owner/Operator Fax:	Not reported
Owner/Operator Email:	Not reported

Historic Generators:

Receive Date:	20110419
Handler Name:	TAYLOR ARCO AUTO REPAIR
Federal Waste Generator Description:	Not a generator, verified
State District Owner:	Not reported
Large Quantity Handler of Universal Waste:	No
Recognized Trader Importer:	No
Recognized Trader Exporter:	No
Spent Lead Acid Battery Importer:	No
Spent Lead Acid Battery Exporter:	No
Current Record:	Yes
Non Storage Recycler Activity:	Not reported
Electronic Manifest Broker:	Not reported

List of NAICS Codes and Descriptions:

NAICS Code:	811111
NAICS Description:	GENERAL AUTOMOTIVE REPAIR

Facility Has Received Notices of Violations:

Violations:	No Violations Found
-------------	---------------------

Evaluation Action Summary:

Evaluations:	No Evaluations Found
--------------	----------------------

**E27**  
**WNW**  
**< 1/8**  
**0.076 mi.**  
**399 ft.**  
**Site 8 of 16 in cluster E**

**Relative:**  
**Lower**

**Actual:**  
**67 ft.**

LUST SANTA CLARA:

Name:	SHELL
Address:	697 N 4TH ST
City,State,Zip:	SAN JOSE, CA
Region:	SANTA CLARA
SCVWD ID:	07S1E06J01F
Date Closed:	Not reported
EDR Link ID:	07S1E06J01F

CERS HAZ WASTE:

Name:	TAYLOR ARCO
Address:	697 N 4TH ST

**LUST**  
**CERS HAZ WASTE**  
**HIST UST**  
**CERS TANKS**  
**CUPA Listings**  
**HAZMAT**  
**CERS**

**U001602677**  
**N/A**

Map ID  
Direction  
Distance  
Elevation

MAP FINDINGS

Site

Database(s)

EDR ID Number  
EPA ID Number

**TAYLOR ARCO (Continued)**

**U001602677**

City,State,Zip: SAN JOSE, CA 95112  
Site ID: 159839  
CERS ID: 10355077  
CERS Description: Hazardous Waste Generator

**HIST UST:**

Name: WM THOMPSON  
Address: 697 NORTH 4TH ST  
City,State,Zip: SAN JOSE, CA 95112  
File Number: 000208B6  
URL: <http://geotracker.waterboards.ca.gov/ustpdfs/pdf/000208B6.pdf>  
Region: STATE  
Facility ID: 00000006867  
Facility Type: Gas Station  
Other Type: Not reported  
Contact Name: THOMPSON, WM  
Telephone: 4082922266  
Owner Name: SHELL OIL COMPANY  
Owner Address: P. O. BOX 4848  
Owner City,St,Zip: ANAHEIM, CA 92803  
Total Tanks: 0005

Tank Num: 001  
Container Num: 1  
Year Installed: 1964  
Tank Capacity: 00008000  
Tank Used for: PRODUCT  
Type of Fuel: REGULAR  
Container Construction Thickness: 1/4  
Leak Detection: Stock Inventor, 10

Tank Num: 002  
Container Num: 2  
Year Installed: 1964  
Tank Capacity: 00005000  
Tank Used for: PRODUCT  
Type of Fuel: UNLEADED  
Container Construction Thickness: 1/4  
Leak Detection: Stock Inventor, 10

Tank Num: 003  
Container Num: 3  
Year Installed: 1964  
Tank Capacity: 00005000  
Tank Used for: PRODUCT  
Type of Fuel: REGULAR  
Container Construction Thickness: 1/4  
Leak Detection: Stock Inventor, 10

Tank Num: 004  
Container Num: 4  
Year Installed: 1964  
Tank Capacity: 00008000  
Tank Used for: PRODUCT  
Type of Fuel: UNLEADED  
Container Construction Thickness: 1/4  
Leak Detection: Stock Inventor, 10

Map ID  
Direction  
Distance  
Elevation

MAP FINDINGS

Site

Database(s)

EDR ID Number  
EPA ID Number

**TAYLOR ARCO (Continued)**

**U001602677**

Tank Num: 005  
Container Num: 5  
Year Installed: 1964  
Tank Capacity: 00000550  
Tank Used for: WASTE  
Type of Fuel: WASTE OIL  
Container Construction Thickness: 12  
Leak Detection: Stock Inventor, 10

[Click here for Geo Tracker PDF:](#)

**CERS TANKS:**

Name: TAYLOR ARCO  
Address: 697 N 4TH ST  
City,State,Zip: SAN JOSE, CA 95112  
Site ID: 159839  
CERS ID: 10355077  
CERS Description: Underground Storage Tank

**CUPA SANTA CLARA:**

Name: TAYLOR ARCO  
Address: 697 N 4TH ST  
City,State,Zip: SAN JOSE, CA 95112  
Region: SANTA CLARA  
PE#: 2202  
Program Description: GENERATES < 100 KG/YR  
Program Identifier: DEH PERMIT-HAZ WASTE GENERATOR PROGRAM  
Latitude: 37.350349  
Longitude: -121.897035  
Record ID: PR0378387  
Facility ID: FA0258437

Name: TAYLOR ARCO  
Address: 697 N 4TH ST  
City,State,Zip: SAN JOSE, CA 95112  
Region: SANTA CLARA  
PE#: BP01  
Program Description: HMBP FACILITY, 1-3 CHEMICALS  
Program Identifier: DEH PERMIT-HAZ MAT BUSINESS PLAN PROGRAM  
Latitude: 37.350349  
Longitude: -121.897035  
Record ID: PR0397983  
Facility ID: FA0258437

Name: TAYLOR ARCO  
Address: 697 N 4TH ST  
City,State,Zip: SAN JOSE, CA 95112  
Region: SANTA CLARA  
PE#: 2399  
Program Description: UNDERGROUND STORAGE TANK PROGRAM RECORD  
Program Identifier: Not reported  
Latitude: 37.350349  
Longitude: -121.897035  
Record ID: PR0397982  
Facility ID: FA0258437

Map ID  
Direction  
Distance  
Elevation

MAP FINDINGS

Site

Database(s)

EDR ID Number  
EPA ID Number

**TAYLOR ARCO (Continued)**

**U001602677**

**SAN JOSE HAZMAT:**

Name: TAYLOR ARCO - GAS STATION  
Address: 697 N 4TH ST  
City,State,Zip: SAN JOSE, CA 95112  
Region: SAN JOSE  
File Num: 400608  
Class: Gasoline Station

**CERS:**

Name: TAYLOR ARCO  
Address: 697 N 4TH ST  
City,State,Zip: SAN JOSE, CA 95112  
Site ID: 159839  
CERS ID: 10355077  
CERS Description: Chemical Storage Facilities

**Violations:**

Site ID: 159839  
Site Name: TAYLOR ARCO  
Violation Date: 04-30-2021  
Citation: 23 CCR 16 2641(h) - California Code of Regulations, Title 23, Chapter 16, Section(s) 2641(h)  
Violation Description: Failure to submit or maintain a current facility plot plan.  
Violation Notes: The UST monitoring site plan currently found on CERS is incomplete and it does not list stand-alone sensors inside the UDC's as well as the sensor model numbers are missing. Provide an update site plan that has all of the required elements. This is a repeat violation from inspection report issued on 05/30/2019 and 07/07/2020.  
Violation Division: Santa Clara County Environmental Health  
Violation Program: UST  
Violation Source: CERS,

Site ID: 159839  
Site Name: TAYLOR ARCO  
Violation Date: 04-29-2016  
Citation: 23 CCR 16 2637 - California Code of Regulations, Title 23, Chapter 16, Section(s) 2637  
Violation Description: Failure to comply with one or more of the following: conduct secondary containment testing, within six months of installation and every 36 months thereafter, conducted in accordance with proper practices, protocols, or test methods.  
Violation Notes: Returned to compliance on 05/25/2017. Last secondary containment testing was performed 11-29-2012. Ensure secondary containment is tested at a minimum every 36 months.  
Violation Division: Santa Clara County Environmental Health  
Violation Program: UST  
Violation Source: CERS,

Site ID: 159839  
Site Name: TAYLOR ARCO  
Violation Date: 04-30-2021  
Citation: 23 CCR 16 2712(f) - California Code of Regulations, Title 23, Chapter 16, Section(s) 2712(f)  
Violation Description: Failure to implement the corrections specified in the inspection report within 30 days of receiving an inspection report from either the UPA or special inspector.  
Violation Notes: UST Owner/Operator failed to provide written corrective actions taken

Map ID  
Direction  
Distance  
Elevation

MAP FINDINGS

Site

Database(s)

EDR ID Number  
EPA ID Number

**TAYLOR ARCO (Continued)**

**U001602677**

for the inspection report issued on 07/07/2020. Within 30 days provide written responses to this report and the one issued last year.

Violation Division: Santa Clara County Environmental Health  
Violation Program: UST  
Violation Source: CERS,

Site ID: 159839  
Site Name: TAYLOR ARCO  
Violation Date: 03-27-2017  
Citation: 23 CCR 16 2712(f) - California Code of Regulations, Title 23, Chapter 16, Section(s) 2712(f)

Violation Description: Failure to implement the corrections specified in the inspection report within 30 calendar days of receiving an inspection report from either the CUPA or special inspector.

Violation Notes: Returned to compliance on 05/25/2017. Facility failed to respond to notice of inspection from 4-29-2016. Provide a response in the "corrective action" field and return to the county.

Violation Division: Santa Clara County Environmental Health  
Violation Program: UST  
Violation Source: CERS,

Site ID: 159839  
Site Name: TAYLOR ARCO  
Violation Date: 07-07-2020  
Citation: HSC 6.75 25299.30-25299.34 - California Health and Safety Code, Chapter 6.75, Section(s) 25299.30-25299.34

Violation Description: Failure to submit and maintain complete and current Certification of Financial Responsibility or other mechanism of financial assurance.

Violation Notes: The CFR form currently found on CERS as of 05/03/18, currently lists; Pacer Lane LLC as the facility that is providing coverage to. Within 30 days upload a revised CFR form via CERS with the correct information for this facility. Additionally, ensure that a copy of the current CFO letter is found at the facility and is signed by the CFO and is available for review. This is a repeat violation from inspection report issued on 05/30/2019.

Violation Division: Santa Clara County Environmental Health  
Violation Program: UST  
Violation Source: CERS,

Site ID: 159839  
Site Name: TAYLOR ARCO  
Violation Date: 04-30-2021  
Citation: HSC 6.7 25284 - California Health and Safety Code, Chapter 6.7, Section(s) 25284

Violation Description: Failure to obtain a valid permit to operate from the UPA including but not limited to unpaid permit fees.

Violation Notes: The 5 Year UST permit has expired with our Department. Update the information submitted in CERS and make the necessary revisions as requested from last years inspection. Pending that all UST information is updated in CERS and all violations have been corrected with our Department a permit will be issued.

Violation Division: Santa Clara County Environmental Health  
Violation Program: UST  
Violation Source: CERS,

Site ID: 159839  
Site Name: TAYLOR ARCO



Map ID  
Direction  
Distance  
Elevation

MAP FINDINGS

Site

Database(s)

EDR ID Number  
EPA ID Number

**TAYLOR ARCO (Continued)**

**U001602677**

Violation Date: 05-30-2019  
Citation: 23 CCR 16 2715(f) - California Code of Regulations, Title 23, Chapter 16, Section(s) 2715(f)  
Violation Description: Failure to have a properly qualified service technician test leak detection equipment as required every 12 months (vapor, pressure, hydrostatic (VPH) system, sensors, line-leak detectors (LLD), automatic tank gauge (ATG), etc.).  
Violation Notes: Returned to compliance on 05/30/2019. The annual monitoring system certification is late, it should have been completed in April. Ensure that in the future the annual monitoring system certification is conducted in April. No further action is required at this time.  
Violation Division: Santa Clara County Environmental Health  
Violation Program: UST  
Violation Source: CERS,

Site ID: 159839  
Site Name: TAYLOR ARCO  
Violation Date: 05-29-2015  
Citation: HSC 6.7 25286(a) - California Health and Safety Code, Chapter 6.7, Section(s) 25286(a)  
Violation Description: Failure to submit an complete and accurate application for a permit to operate an underground storage tank, or for renewal of the permit.  
Violation Notes: Returned to compliance on 04/29/2016. . The UST Tank Information and Monitoring Plan details were reviewed and found to be incomplete or wrong. This has been an outstanding issue since the time of review in 2014. All sections of the CERS submittal shall be updated or should be updated. See CERS system for submittal status and details. .  
Violation Division: Santa Clara County Environmental Health  
Violation Program: UST  
Violation Source: CERS,

Site ID: 159839  
Site Name: TAYLOR ARCO  
Violation Date: 04-29-2016  
Citation: 22 CCR 12 66262.12 - California Code of Regulations, Title 22, Chapter 12, Section(s) 66262.12  
Violation Description: Failure to obtain and/or maintain an Active EPA ID.  
Violation Notes: Returned to compliance on 05/25/2017. EPA ID # CAL000214514 has been inactive since 6-12-2001. PER 25205.16(c) of te health and safety code, EPA ID #s must be maintained active.  
Violation Division: Santa Clara County Environmental Health  
Violation Program: HW  
Violation Source: CERS,

Site ID: 159839  
Site Name: TAYLOR ARCO  
Violation Date: 05-30-2019  
Citation: 22 CCR 12 66262.12 - California Code of Regulations, Title 22, Chapter 12, Section(s) 66262.12  
Violation Description: Failure to obtain an Identification Number prior to treating, storing, disposing of, transporting or offering for transportation any hazardous waste.  
Violation Notes: The EPA ID number# CAL000214514 associated with this site has been inactivated it since 2002. Within 30 days reactivate EPA ID number with the State. A copy to re-activate EPA ID number was provided during this inspection. This is a repeat violation from inspection report issued on 04/29/2016. A form was provided during this

Map ID  
Direction  
Distance  
Elevation

MAP FINDINGS

Site

Database(s)

EDR ID Number  
EPA ID Number

**TAYLOR ARCO (Continued)**

**U001602677**

inspection.  
Violation Division: Santa Clara County Environmental Health  
Violation Program: HW  
Violation Source: CERS,

Site ID: 159839  
Site Name: TAYLOR ARCO  
Violation Date: 03-27-2017  
Citation: 23 CCR 16 2641(h) - California Code of Regulations, Title 23, Chapter 16, Section(s) 2641(h)  
Violation Description: Failure to have an approved UST Monitoring Plan.  
Violation Notes: Monitoring plan has the following deficiencies: UST 1 - No construction material identified for the UDCS, piping secondary containment is identified as liquid, and information in the electronic line leak detector section is partially completed even though there is no electronic line leak detector. UST 2 - Piping secondary containment is identified as liquid, and information in the electronic line leak detector section is partially completed even though there is no electronic line leak detector.

Violation Division: Santa Clara County Environmental Health  
Violation Program: UST  
Violation Source: CERS,

Site ID: 159839  
Site Name: TAYLOR ARCO  
Violation Date: 05-29-2015  
Citation: 23 CCR 16 2638 - California Code of Regulations, Title 23, Chapter 16, Section(s) 2638  
Violation Description: Failure to test leak detection equipment as required every 12 months (VPH, sensor, LLD, ATG, etc.) and/or submit monitoring system certification to the CUPA within 30 days of completion of the test  
Violation Notes: Returned to compliance on 04/29/2016. . The UST Monitoring Certification is past due. The month of April is the historical month for this location. The 2016 UST Monitoring Certification shall be scheduled and completed in April 2016. In 2014 the UST Monitoring Certification was conducted on the last day of business in May. At that time TAYLOR ARCO was past due for the April 2014 UST Monitoring Certification. This is a repeat violation. .

Violation Division: Santa Clara County Environmental Health  
Violation Program: UST  
Violation Source: CERS,

Site ID: 159839  
Site Name: TAYLOR ARCO  
Violation Date: 05-30-2019  
Citation: HSC 6.95 25505.1 - California Health and Safety Code, Chapter 6.95, Section(s) 25505.1  
Violation Description: Failure to provide a copy of the business plan to the owner or the owner's agent within five working days after receiving a request for a copy from the owner or the owner's agent.  
Violation Notes: The property owner for this site is listed as; TAYLOR GAS LLC/TAMMY OCONNELL. It was undetermined at the time of this inspection if a written notification was provided to inform the property owner that this site is subject to HMBP reporting. A copy of the sample letter was provided during this inspection.

Violation Division: Santa Clara County Environmental Health  
Violation Program: HMRRP

Map ID  
Direction  
Distance  
Elevation

MAP FINDINGS

Site

Database(s)

EDR ID Number  
EPA ID Number

**TAYLOR ARCO (Continued)**

**U001602677**

Violation Source: CERS,

Site ID: 159839  
Site Name: TAYLOR ARCO  
Violation Date: 07-07-2020  
Citation: HSC 6.95 25505.1 - California Health and Safety Code, Chapter 6.95, Section(s) 25505.1  
Violation Description: Failure to provide a copy of the business plan to the owner or the owner's agent within five working days after receiving a request for a copy from the owner or the owner's agent.  
Violation Notes: The property owner for this site is listed as; TAYLOR GAS LLC/TAMMY OCONNELL. It was undetermined at the time of this inspection if a written notification was provided to inform the property owner that this site is subject to HMBP reporting. A copy of the sample letter was provided during this inspection. Proof that a letter was sent to property owner was not provided therefore this is still a repeat violation from 05/30/2019.  
Violation Division: Santa Clara County Environmental Health  
Violation Program: HMRRP  
Violation Source: CERS,

Site ID: 159839  
Site Name: TAYLOR ARCO  
Violation Date: 04-30-2021  
Citation: HSC 6.75 25299.30-25299.34 - California Health and Safety Code, Chapter 6.75, Section(s) 25299.30-25299.34  
Violation Description: Failure to submit and maintain complete and current Certification of Financial Responsibility or other mechanism of financial assurance.  
Violation Notes: The CFR form currently found on CERS as of 05/03/18, currently lists; Pacer Lane LLC as the facility that is providing coverage to. Within 30 days upload a revised CFR form via CERS with the correct information for this facility. Additionally, ensure that a copy of the current CFO letter is found at the facility and is signed by the CFO and is available for review. This is a repeat violation from inspection report issued on 05/30/2019 and 07/07/2020. Additionally, a copy of the CFO letter was reviewed today and the letter was from February 2018. The CFO letter needs to be updated yearly with new assets and liabilities for each year. At this time it is unsure if this site has current UST financial responsibility. Within 30 days upload a copy of the most current CFO letter via CERS. Failure to do this will result in not issuing this site a renewal of the 5 year UST permit and further enforcement action may be deemed necessary by our Department.  
Violation Division: Santa Clara County Environmental Health  
Violation Program: UST  
Violation Source: CERS,

Site ID: 159839  
Site Name: TAYLOR ARCO  
Violation Date: 05-30-2019  
Citation: 23 CCR 16 2711(a)(8) - California Code of Regulations, Title 23, Chapter 16, Section(s) 2711(a)(8)  
Violation Description: Failure to submit or maintain a current facility plot plan.  
Violation Notes: The UST monitoring site plan currently found on CERS is incomplete and it does not list stand-alone sensors inside the UDC's as well as the sensor model numbers are missing. Provide an update site plan that has all of the required elements.

Map ID  
Direction  
Distance  
Elevation

MAP FINDINGS

Site

Database(s)

EDR ID Number  
EPA ID Number

**TAYLOR ARCO (Continued)**

**U001602677**

Violation Division: Santa Clara County Environmental Health  
Violation Program: UST  
Violation Source: CERS,

Site ID: 159839  
Site Name: TAYLOR ARCO  
Violation Date: 05-30-2014  
Citation: 23 CCR 16 2638 - California Code of Regulations, Title 23, Chapter 16, Section(s) 2638  
Violation Description: Failure to test leak detection equipment as required every 12 months (VPH, sensor, LLD, ATG, etc.) and/or submit monitoring system certification to the CUPA within 30 days of completion of the test  
Violation Notes: Returned to compliance on 05/29/2015. THE MONITORING EQUIPMENT AT THIS LOCATION HAS NOT BEEN TESTED WITHIN THE LAST 12 MONTHS. THE MOST RECENT MONITORING SYSTEM TEST WAS CONDUCTED ON 4/19/2013. THIS IS A REPEAT VIOLATION FROM 2013. THE PREVIOUS 12 MONTHS FROM APRIL 2013 DID NOT INCLUDE A MONITORING CERTIFICATION. THE INITIAL MONITORING DATE WAS DONE MARCH 7, 2012. THE MONITORING CERTIFICATION DATE FOR THIS SITE IS IN MARCH OF EVERY YEAR. THE NEXT MONITORING CERTIFICATION SHALL BE CONDUCTED IN MARCH 2015.

Violation Division: Santa Clara County Environmental Health  
Violation Program: UST  
Violation Source: CERS,

Site ID: 159839  
Site Name: TAYLOR ARCO  
Violation Date: 03-27-2017  
Citation: 23 CCR 16 2665 - California Code of Regulations, Title 23, Chapter 16, Section(s) 2665  
Violation Description: Failure to comply with one or more of the following: Failure to install or maintain a liquid-tight spill bucket. Have a minimum capacity of five gallons. Have a functional drain valve or other method for the removal of liquid from the spill bucket/spill container. Be resistant to galvanic corrosion.  
Violation Notes: Returned to compliance on 03/27/2017. Spill bucket for the 87 tank lost water through the swivel adapter. To be replaced today.

Violation Division: Santa Clara County Environmental Health  
Violation Program: UST  
Violation Source: CERS,

Site ID: 159839  
Site Name: TAYLOR ARCO  
Violation Date: 05-30-2019  
Citation: HSC 6.95 25505(a)(4) - California Health and Safety Code, Chapter 6.95, Section(s) 25505(a)(4)  
Violation Description: Failure to provide initial and annual training to all employees in safety procedures in the event of a release or threatened release of a hazardous material or failure to document and maintain training records for a minimum of three years.  
Violation Notes: It was undetermined if annual training is being provided to all employees in regards to emergency response and safety procedures. Annual training must be provided to all employees. A sample copy of the training form was provided during this inspection.

Violation Division: Santa Clara County Environmental Health  
Violation Program: HMRRP  
Violation Source: CERS,

Map ID  
Direction  
Distance  
Elevation

MAP FINDINGS

Site

Database(s)

EDR ID Number  
EPA ID Number

**TAYLOR ARCO (Continued)**

**U001602677**

Site ID: 159839  
Site Name: TAYLOR ARCO  
Violation Date: 07-07-2020  
Citation: 23 CCR 16 2641(h) - California Code of Regulations, Title 23, Chapter 16, Section(s) 2641(h)  
Violation Description: Failure to have an approved UST Monitoring Plan.  
Violation Notes: The monitoring plan for Tank 1 and Tank 2 currently list the secondary containment of piping as liquid, this is not the case for these two tanks. Within 30 days update CERS to reflect the correct information.  
Violation Division: Santa Clara County Environmental Health  
Violation Program: UST  
Violation Source: CERS,

Site ID: 159839  
Site Name: TAYLOR ARCO  
Violation Date: 05-30-2019  
Citation: HSC 6.75 25299.30-25299.34 - California Health and Safety Code, Chapter 6.75, Section(s) 25299.30-25299.34  
Violation Description: Failure to submit and maintain complete and current Certification of Financial Responsibility or other mechanism of financial assurance.  
Violation Notes: The CFR form currently found on CERS as of 05/03/18, currently lists; Pacer Lane LLC as the facility that is providing coverage to. Within 30 days upload a revised CFR form via CERS with the correct information for this facility. Additionally, ensure that a copy of the current CFO letter is found at the facility and is signed by the CFO and is available for review.  
Violation Division: Santa Clara County Environmental Health  
Violation Program: UST  
Violation Source: CERS,

Site ID: 159839  
Site Name: TAYLOR ARCO  
Violation Date: 07-07-2020  
Citation: 23 CCR 16 2711(a)(8) - California Code of Regulations, Title 23, Chapter 16, Section(s) 2711(a)(8)  
Violation Description: Failure to submit or maintain a current facility plot plan.  
Violation Notes: The UST monitoring site plan currently found on CERS is incomplete and it does not list stand-alone sensors inside the UDC's as well as the sensor model numbers are missing. Provide an update site plan that has all of the required elements. This is a repeat violation from inspection report issued on 05/30/2019.  
Violation Division: Santa Clara County Environmental Health  
Violation Program: UST  
Violation Source: CERS,

Site ID: 159839  
Site Name: TAYLOR ARCO  
Violation Date: 07-07-2020  
Citation: HSC 6.95 25508(a)(1) - California Health and Safety Code, Chapter 6.95, Section(s) 25508(a)(1)  
Violation Description: Failure to establish and electronically submit an adequate emergency response plan and procedures for a release or threatened release of a hazardous material.  
Violation Notes: The emergency response and contingency plan currently found on CERS is outdated and it has incorrect information. Update the plan with the most current information and upload a copy of this plan on CERS. This is a repeat violation from inspection report issued on 05/30/2019.

Map ID  
Direction  
Distance  
Elevation

MAP FINDINGS

Site

Database(s)

EDR ID Number  
EPA ID Number

**TAYLOR ARCO (Continued)**

**U001602677**

Violation Division: Santa Clara County Environmental Health  
Violation Program: HMRRP  
Violation Source: CERS,

Site ID: 159839  
Site Name: TAYLOR ARCO  
Violation Date: 05-29-2015  
Citation: HSC 6.75 25299.30-25299.34 - California Health and Safety Code, Chapter 6.75, Section(s) 25299.30-25299.34  
Violation Description: Failure to submit and maintain complete and current Certification of Financial Responsibility or other mechanism of financial assurance.  
Violation Notes: Returned to compliance on 04/29/2016. The Financial Responsibility mechanism in use, CFO letter, is past due, out of it's active fiscal year. (Dated 1/26/2009 in CERS).

Violation Division: Santa Clara County Environmental Health  
Violation Program: UST  
Violation Source: CERS,

Site ID: 159839  
Site Name: TAYLOR ARCO  
Violation Date: 04-30-2021  
Citation: 23 CCR 16 2641(h) - California Code of Regulations, Title 23, Chapter 16, Section(s) 2641(h)  
Violation Description: Failure to have an approved UST Monitoring Plan.  
Violation Notes: The monitoring plan for Tank 1 and Tank 2 currently list the secondary containment of piping as liquid, this is not the case for these two tanks. Within 30 days update CERS to reflect the correct information. This is a repeat violation from inspection report issued on 07/07/2020 and it was also added on the most recent CERS review from 05/30/2019.

Violation Division: Santa Clara County Environmental Health  
Violation Program: UST  
Violation Source: CERS,

Site ID: 159839  
Site Name: TAYLOR ARCO  
Violation Date: 05-30-2019  
Citation: HSC 6.95 25508(a)(1) - California Health and Safety Code, Chapter 6.95, Section(s) 25508(a)(1)  
Violation Description: Failure to establish and electronically submit an adequate emergency response plan and procedures for a release or threatened release of a hazardous material.  
Violation Notes: The emergency response and contingency plan currently found on CERS is outdated and it has incorrect information. Update the plan with the most current information and upload a copy of this plan on CERS.

Violation Division: Santa Clara County Environmental Health  
Violation Program: HMRRP  
Violation Source: CERS,

Evaluation:  
Eval General Type: Compliance Evaluation Inspection  
Eval Date: 03-27-2017  
Violations Found: Yes  
Eval Type: Routine done by local agency  
Eval Notes: On-site today to witness annual monitoring certification testing, spill bucket testing, and perform an inspection of the underground storage tank. Testing is performed by Aneil Chand with Pinnacle Fuel Compliance Service. Mr. Chand has all required certifications to

Map ID  
Direction  
Distance  
Elevation

MAP FINDINGS

Site

Database(s)

EDR ID Number  
EPA ID Number

**TAYLOR ARCO (Continued)**

**U001602677**

perform testing. Monitoring system performed as designed without exception. Spill bucket of 87 failed a 1 hour hydrostatic test. See violation. The following paperwork was reviewed at time of inspection Permit Monitoring Plan Response Plan Dusto Agreement Financial Responsibility Monthly DO inspections Training Records System Set-up and Alarm History

Eval Division: Santa Clara County Environmental Health  
Eval Program: UST  
Eval Source: CERS,

Eval General Type: Compliance Evaluation Inspection  
Eval Date: 04-18-2018  
Violations Found: No  
Eval Type: Routine done by local agency  
Eval Notes: On-site to witness the annual monitoring system certification and spill bucket test performed by Mr. Jeff Conger (certifications current) of Pinnacle Fuel Compliance. The annular spaces and sumps are monitored by a Veeder-Root (VR) TLS-350 panel. Under dispenser containment (UDC) is monitored by Veeder-Root or Universal Devices stand-alone sensors. The annular and sump sensors were tested in water and provided audible and visible alarms. The sump sensors also provided positive shutdown of the turbines. Sensor out and power out (fail safe) triggered positive shutdown of all turbines. The stand-alone sensors monitoring the under dispenser containment (UDC) were tested with water and functioned properly shutting down the dispenser. The mechanical line leak detectors (MLLD) were tested and detected a simulated 3 gph leak at 10 PSI and held slow flow. Overfill protection is provided in all tanks by a flapper valve in the fill riser. The spill buckets are [Truncated]

Eval Division: Santa Clara County Environmental Health  
Eval Program: UST  
Eval Source: CERS,

Eval General Type: Compliance Evaluation Inspection  
Eval Date: 04-29-2016  
Violations Found: No  
Eval Type: Routine done by local agency  
Eval Notes: Facility submitted a complete and accurate hazardous materials business plan on 4-29-16.

Eval Division: Santa Clara County Environmental Health  
Eval Program: HMRRP  
Eval Source: CERS,

Eval General Type: Compliance Evaluation Inspection  
Eval Date: 04-29-2016  
Violations Found: Yes  
Eval Type: Routine done by local agency  
Eval Notes: No hazardous waste observed on-site at time of inspection. Gasoline contaminated absorbent wast observed but is used when needed. NOTE: No shipments of hazardous waste using a uniform hazardous waste manifest have occurred in past 10 years. If you generate a hazardous waste such as contaminated absorbent that can no longer be used, or gas contaminated equipment (eg. hoses, nozzles), manage and dispose as hazardous waste. Waste cannot be transferred to auto repair/smog check.

Eval Division: Santa Clara County Environmental Health  
Eval Program: HW

Map ID  
Direction  
Distance  
Elevation

MAP FINDINGS

Site

Database(s)

EDR ID Number  
EPA ID Number

**TAYLOR ARCO (Continued)**

**U001602677**

Eval Source: CERS,

Eval General Type: Compliance Evaluation Inspection  
Eval Date: 07-07-2020  
Violations Found: Yes  
Eval Type: Routine done by local agency  
Eval Notes: On-site to conduct an annual UST inspection. Inspection was conducted with Aneil Chand with Pinnacle Fuel Services who is a Designated Operator for this facility. Annual monitoring system certification took place on April 30, 2020 by Pinnacle Fuel Services. A print out from the veeder root was provided during this inspection to show all of the alarms that have last occurred. The following were observed; - 2 spill buckets with drain valves that were dry. - 2 flapper valves were observed. - 6 UDC's were observed dry with 3 UDC's are monitored via Universal DLS-0124 (UDC 1/2, 3/4, 5/6) and the other 3 UDC's are monitored via Veederroot 330212-001. Observed all sensors tagged. Notes; 1) Reviewed 12 months of DO records. These were found in order. 2) Reviewed an Employee Training List. The most current training took place on 02/26/2020. 3) The most recent CERS submittal was done 05/30/2019 this was reviewed as part of this inspection. 4) A copy of the last test [Truncated]

Eval Division: Santa Clara County Environmental Health  
Eval Program: UST  
Eval Source: CERS,

Eval General Type: Other/Unknown  
Eval Date: 07-07-2020  
Violations Found: Yes  
Eval Type: Other, not routine, done by local agency  
Eval Notes: Conducted a limited inspection as it pertains to the Hazardous Materials Business Plan (HMBP) submitted via CERS. The most recent HMBP submitted via CERS is as of 05/2018.

Eval Division: Santa Clara County Environmental Health  
Eval Program: HMRRP  
Eval Source: CERS,

Eval General Type: Other/Unknown  
Eval Date: 04-29-2016  
Violations Found: No  
Eval Type: Other, not routine, done by local agency  
Eval Notes: On-site today to witness secondary containment testing of the Underground Storage Tank (UST) System. Aneil Chand with Pinnacle Fuels is performing the testing. Mr. Chand has all required certifications to perform testing. Witnessed the following components tested: Tank annular space tested at 7 hg vacuum UDCs 1-8 - tested using the Caldwell System - level change indicator 91 piping - pressurized to 5 psi Components ongoing testing and not witnessed: 87 Piping UDCs 9-12 87 and 91 sumps. All components witnessed passed. Submit a copy of the test report within 30 days to the County.

Eval Division: Santa Clara County Environmental Health  
Eval Program: UST  
Eval Source: CERS,

Eval General Type: Compliance Evaluation Inspection  
Eval Date: 04-29-2016  
Violations Found: Yes  
Eval Type: Routine done by local agency



Map ID  
Direction  
Distance  
Elevation

MAP FINDINGS

Site

Database(s)

EDR ID Number  
EPA ID Number

**TAYLOR ARCO (Continued)**

**U001602677**

Eval Notes:

On-site today to witness annual monitoring certification testing, spill bucket testing, and perform an inspection of the underground storage tank. Secondary containment testing is also to be performed today, see secondary containment inspection report for details. Testing is performed by Jeff Conger with Pinnacle Fuel Compliance Service. Mr. Conger has all required certifications to perform testing. Monitoring system performed as designed without exception. The following paperwork was reviewed at time of inspection Permit Application Monitoring Plan Response Plan Dusto Agreement Financial Responsibility Monthly DO inspections Training Records System Set-up and Alarm History

Eval Division:

Santa Clara County Environmental Health

Eval Program:

UST

Eval Source:

CERS,

Eval General Type:

Compliance Evaluation Inspection

Eval Date:

05-29-2015

Violations Found:

Yes

Eval Type:

Routine done by local agency

Eval Notes:

THURSDAY 5/28/2015 On site, TAYLOR ARCO, 697 N 4TH ST, for the 2015 UST Monitoring System Testing, Certification, Records review, and Inspection. Ali Mohammadi, Owner, Not on site. Will be on site to provide updates tomorrow, Friday 5/29/2015. Aneil Chand, Pinnacle Fuel Compliance, scheduled to be on site to conduct UST Monitoring System Certification. ICC 5119959-UT exp. 6/7/2016 A21873 exp. 3/9/2016 VMI# 2307 exp. 12/10/2015 Neither Ali Mohammadi or Aniel Chand is on site today. Monitoring System - All Functions Normal Records Review - On Site Records Employee Training - Last training 2/14/2015. OK Secondary Containment Testing, Last done 11/29/2012. Next Testing is due this year, Before November 29, 2015. Last 12 months of DUSTO Monthly Report is. Financial Responsibility, ??? CERS Review Last Submittal was on 3/29/2014. See comments below; For the HMIS Submitted for CERS ID 10355077 on 3/29/2014 5:36PM by Ali Mohammadi of TAYLOR [Truncated]

Eval Division:

Santa Clara County Environmental Health

Eval Program:

UST

Eval Source:

CERS,

Eval General Type:

Compliance Evaluation Inspection

Eval Date:

05-30-2014

Violations Found:

Yes

Eval Type:

Routine done by local agency

Eval Notes:

ON SITE FOR 2014 UST MONITORING CERTIFICATION ALI MOHAMMADI, OWNER, IS NOT ON SITE. UNABLE TO MAKE CONTACT FOR THE LAST TWO WEEKS. NOTE: THIS UNDERGROUND STORAGE TANK (UST) MONITORING SYSTEM CERTIFICATION DATE SHALL RETURN TO MARCH OF EVERY YEAR. THE NEXT UST MONITORING CERTIFICATION SHALL BE CONDUCTED IN MARCH 2015. (SEE VIOLATION #U210). SPILL BUCKETS FILLED WITH 5 GALLONS WATER, MEASURED, 60 MINUTE TEST PERIOD, NO DROP, OK SYSTEM SET-UP AND ALARM HISTORY AVAILABLE. DUSTO MONTHLY REPORTS REVIEWED, OK DISPENSER STAND ALONE SENSORS, OK UST ANNULAR SPACE SENSORS, OK STP SENSORS, OK MLLD, TESTED AT DISPENSER CERS UST INFORMATION REVIEW; ON THE "UNDERGROUND STORAGE TANK"; IN THE SECTION "UST FACILITY OPERATING PERMIT APPLICATION", "APPLICANT CERTIFICATION", COMPLETE THIS INFORMATION AND CERTIFICATION. IN THE SECTION "UST Tank Information/Monitoring Plan - Tank ID # UST 1" COMPLETE THE CONSTRUCTION DETAILS, IN THE "UST Tank Plan - Tank ID # UST [Truncated]

Eval Division:

Santa Clara County Environmental Health

Map ID  
Direction  
Distance  
Elevation

MAP FINDINGS

Site

Database(s)

EDR ID Number  
EPA ID Number

**TAYLOR ARCO (Continued)**

**U001602677**

Eval Program: UST  
Eval Source: CERS,

Eval General Type: Compliance Evaluation Inspection  
Eval Date: 05-30-2019  
Violations Found: Yes  
Eval Type: Routine done by local agency  
Eval Notes: Notes; 1) No hazardous waste was observed at the time of this inspection. 2) No hazardous waste disposal receipts were available for the past 10 years or more. 3) If you generate a hazardous waste such as contaminated absorbent that can no longer be used, or gas contaminated equipment (eg. hoses, nozzles), manage and dispose as hazardous waste. Waste cannot be transferred to auto repair/smog check. 4) Most of the work or repairs that are done to the gas pumps is contracted out to Island Equipment. They are responsible for taking the waste with them. 5) Contractors/or testing companies are not allowed to leave to test water on-site. No test/or waste water was observed at the time of this inspection.

Eval Division: Santa Clara County Environmental Health  
Eval Program: HW  
Eval Source: CERS,

Eval General Type: Compliance Evaluation Inspection  
Eval Date: 05-30-2019  
Violations Found: Yes  
Eval Type: Routine done by local agency  
Eval Notes: The most recently CERS submittal was done on; 05/30/19. This was reviewed as part of this inspection.

Eval Division: Santa Clara County Environmental Health  
Eval Program: HMRRP  
Eval Source: CERS,

Eval General Type: Compliance Evaluation Inspection  
Eval Date: 04-30-2021  
Violations Found: Yes  
Eval Type: Routine done by local agency  
Eval Notes: On-site to oversee an annual monitoring system certification. Testing was conducted by; Jeff Conger. Mr. Conger has a current Tank Tester State License (#1116) exp., 07/31/2022, ICC UST Technician certification exp., 12/05/2022 and current manufacturer certifications. Prior to and after testing the veeder root alarm had a ISD alarm. The following components were tested and passed during this inspection; - 2 STP sump sensors - 2 annular sensors \* All sensors above provided an audible/visual alarm at the veeder root panel and the STP sensors provided a positive shut-down condition at the turbine. - 2 Spill buckets were hydrostatically tested for 60 minutes and passed. - 6 Stand-alone sensors were tested for each UDC and were able to shut-off power to the dispenser. - Failsafe and sensor out were verified during this inspection. - 2 MLLD's were tested today and provided a slow flow condition at the dispenser. The following documentation was reviewed during [Truncated]

Eval Division: Santa Clara County Environmental Health  
Eval Program: UST  
Eval Source: CERS,

Eval General Type: Compliance Evaluation Inspection  
Eval Date: 05-30-2019

Map ID  
Direction  
Distance  
Elevation

MAP FINDINGS

Site

Database(s)

EDR ID Number  
EPA ID Number

**TAYLOR ARCO (Continued)**

**U001602677**

Violations Found: Yes  
Eval Type: Routine done by local agency  
Eval Notes: On-site to conduct an annual monitoring system certification. Testing was conducted by; Jeff Conger with Pinnacle Fuels. Mr. Conger has the following certifications; ICC#1081782 exp.,01/24/21; VR#A22219 exp., 01/22/21;FFS #1020003708 exp., 01/17/21 and VMI#3199 07/27/20. Prior to and after completion of testing there were no active alarms at Gilbarco EMC panel. The following components were tested today and passed; - 2 STP sump sensors provided a positive shut-down condition at the turbine. - 2 annular sensors provided an audible/visual alarm at the panel. - 2 spill buckets were hydrostatically tested for 60 minutes and passed. - 6 UDC's stand-alone sensors were tested and shut-down each dispenser. - Fail safe and sensor out were verified during this inspection. - Flapper valves is installed in both tanks and were visually verified. - 2 MLLD's were tested and provided a slow flow condition at the dispenser. The following documents were reviewed during [Truncated]  
Eval Division: Santa Clara County Environmental Health  
Eval Program: UST  
Eval Source: CERS,

Enforcement Action:  
Site ID: 159839  
Site Name: TAYLOR ARCO  
Site Address: 697 N 4TH ST  
Site City: SAN JOSE  
Site Zip: 95112  
Enf Action Date: 05-30-2014  
Enf Action Type: Notice of Violation (Unified Program)  
Enf Action Description: Notice of Violation Issued by the Inspector at the Time of Inspection  
Enf Action Notes: Not reported  
Enf Action Division: Santa Clara County Environmental Health  
Enf Action Program: UST  
Enf Action Source: CERS,

Coordinates:  
Site ID: 159839  
Facility Name: TAYLOR ARCO  
Env Int Type Code: HWG  
Program ID: 10355077  
Coord Name: Not reported  
Ref Point Type Desc: Center of a facility or station.,  
Latitude: 37.350170  
Longitude: -121.897180

Affiliation:  
Affiliation Type Desc: Property Owner  
Entity Name: Taylor Gas LLC  
Entity Title: Not reported  
Affiliation Address: 697 N 4TH ST  
Affiliation City: SAN JOSE  
Affiliation State: CA  
Affiliation Country: United States  
Affiliation Zip: 95112  
Affiliation Phone: (408) 799-1055,

Map ID  
Direction  
Distance  
Elevation

MAP FINDINGS

Site

Database(s)

EDR ID Number  
EPA ID Number

**TAYLOR ARCO (Continued)**

**U001602677**

Affiliation Type Desc: UST Tank Operator  
Entity Name: MOHAMMADI, ALI M.  
Entity Title: Not reported  
Affiliation Address: 697 N 4TH ST  
Affiliation City: SAN JOSE  
Affiliation State: CA  
Affiliation Country: United States  
Affiliation Zip: 95112  
Affiliation Phone: (408) 286-7788,

Affiliation Type Desc: CUPA District  
Entity Name: Santa Clara County Environmental Health  
Entity Title: Not reported  
Affiliation Address: 1555 Berger Drive, Suite 300  
Affiliation City: San Jose  
Affiliation State: CA  
Affiliation Country: Not reported  
Affiliation Zip: 95112-2716  
Affiliation Phone: (408) 918-3400,

Affiliation Type Desc: Document Preparer  
Entity Name: ALI MOHAMMADI  
Entity Title: Not reported  
Affiliation Address: Not reported  
Affiliation City: Not reported  
Affiliation State: Not reported  
Affiliation Country: Not reported  
Affiliation Zip: Not reported  
Affiliation Phone: ,

Affiliation Type Desc: UST Tank Owner  
Entity Name: MOHAMMADI, ALI M.  
Entity Title: Not reported  
Affiliation Address: 697 N 4TH ST  
Affiliation City: SAN JOSE  
Affiliation State: CA  
Affiliation Country: United States  
Affiliation Zip: 95112  
Affiliation Phone: (408) 286-7788,

Affiliation Type Desc: Operator  
Entity Name: ALI MOHAMMADI  
Entity Title: Not reported  
Affiliation Address: Not reported  
Affiliation City: Not reported  
Affiliation State: Not reported  
Affiliation Country: Not reported  
Affiliation Zip: Not reported  
Affiliation Phone: (408) 806-7200,

Affiliation Type Desc: Parent Corporation  
Entity Name: TAYLOR ARCO  
Entity Title: Not reported  
Affiliation Address: Not reported  
Affiliation City: Not reported  
Affiliation State: Not reported  
Affiliation Country: Not reported

Map ID  
Direction  
Distance  
Elevation

MAP FINDINGS

Site

Database(s)

EDR ID Number  
EPA ID Number

**TAYLOR ARCO (Continued)**

**U001602677**

Affiliation Zip:	Not reported
Affiliation Phone:	,
Affiliation Type Desc:	UST Permit Applicant
Entity Name:	Ali Mohammadi
Entity Title:	Owner/Operator
Affiliation Address:	Not reported
Affiliation City:	Not reported
Affiliation State:	Not reported
Affiliation Country:	Not reported
Affiliation Zip:	Not reported
Affiliation Phone:	(408) 286-7788,
Affiliation Type Desc:	Environmental Contact
Entity Name:	ALI MOHAMMADI
Entity Title:	Not reported
Affiliation Address:	697 N 4TH ST
Affiliation City:	San Jose
Affiliation State:	CA
Affiliation Country:	Not reported
Affiliation Zip:	95112
Affiliation Phone:	,
Affiliation Type Desc:	Facility Mailing Address
Entity Name:	Mailing Address
Entity Title:	Not reported
Affiliation Address:	697 N 4TH ST
Affiliation City:	SAN JOSE
Affiliation State:	CA
Affiliation Country:	Not reported
Affiliation Zip:	95112
Affiliation Phone:	,
Affiliation Type Desc:	Identification Signer
Entity Name:	Ali Mohammadi
Entity Title:	Owner/Operator
Affiliation Address:	Not reported
Affiliation City:	Not reported
Affiliation State:	Not reported
Affiliation Country:	Not reported
Affiliation Zip:	Not reported
Affiliation Phone:	,
Affiliation Type Desc:	Legal Owner
Entity Name:	MOHAMMADI, ALI M
Entity Title:	Not reported
Affiliation Address:	748 Pollard Road
Affiliation City:	Los Gatos
Affiliation State:	CA
Affiliation Country:	United States
Affiliation Zip:	95032
Affiliation Phone:	(408) 806-7200,
Affiliation Type Desc:	UST Property Owner Name
Entity Name:	Taylor Gas LLC
Entity Title:	Not reported
Affiliation Address:	697 N 4TH ST

Map ID  
Direction  
Distance  
Elevation

MAP FINDINGS

Site

Database(s)

EDR ID Number  
EPA ID Number

**TAYLOR ARCO (Continued)**

**U001602677**

Affiliation City: SAN JOSE  
Affiliation State: CA  
Affiliation Country: United States  
Affiliation Zip: 95112  
Affiliation Phone: (408) 286-7788,

**E28**  
**WNW**  
**< 1/8**  
**0.076 mi.**  
**399 ft.**

**SHELL OIL PRODUCTS US CC 129670**  
**697 N 4TH ST**  
**SAN JOSE, CA 95110**

**RCRA-VSQQ** **1014465350**  
**HAZNET** **CAR000218115**  
**HWTS**

**Site 9 of 16 in cluster E**

**Relative:**  
**Lower**

**Actual:**  
**67 ft.**

RCRA-VSQQ:  
Date Form Received by Agency: 20170404  
Handler Name: SHELL OIL PRODUCTS US CC 129670  
Handler Address: 697 N 4TH ST  
Handler City,State,Zip: SAN JOSE, CA 95110  
EPA ID: CAR000218115  
Contact Name: ANDREA WING  
Contact Address: SOUTH WILMINGTON AVE  
Contact City,State,Zip: CARSON, CA 90810  
Contact Telephone: 714-731-1050  
Contact Fax: Not reported  
Contact Email: ANDREA.WING@SHELL.COM  
Contact Title: PRINCIPAL PROGRAM MGR  
EPA Region: 09  
Land Type: Private  
Federal Waste Generator Description: Conditionally Exempt Small Quantity Generator  
Non-Notifier: Not reported  
Biennial Report Cycle: Not reported  
Accessibility: Not reported  
Active Site Indicator: Handler Activities  
State District Owner: Not reported  
State District: Not reported  
Mailing Address: SOUTH WILMINGTON AVE  
Mailing City,State,Zip: CARSON, CA 90810  
Owner Name: ANDREA WING  
Owner Type: Private  
Operator Name: ADAM ESTES  
Operator Type: Private  
Short-Term Generator Activity: No  
Importer Activity: No  
Mixed Waste Generator: No  
Transporter Activity: No  
Transfer Facility Activity: No  
Recycler Activity with Storage: No  
Small Quantity On-Site Burner Exemption: No  
Smelting Melting and Refining Furnace Exemption: No  
Underground Injection Control: No  
Off-Site Waste Receipt: No  
Universal Waste Indicator: No  
Universal Waste Destination Facility: No  
Federal Universal Waste: No  
Active Site Fed-Reg Treatment Storage and Disposal Facility: Not reported  
Active Site Converter Treatment storage and Disposal Facility: Not reported  
Active Site State-Reg Treatment Storage and Disposal Facility: Not reported  
Active Site State-Reg Handler: ---

Map ID  
Direction  
Distance  
Elevation

MAP FINDINGS

Site

Database(s)

EDR ID Number  
EPA ID Number

**SHELL OIL PRODUCTS US CC 129670 (Continued)**

**1014465350**

Federal Facility Indicator:	Not reported
Hazardous Secondary Material Indicator:	NN
Sub-Part K Indicator:	Not reported
Commercial TSD Indicator:	No
Treatment Storage and Disposal Type:	Not reported
2018 GPRA Permit Baseline:	Not on the Baseline
2018 GPRA Renewals Baseline:	Not on the Baseline
Permit Renewals Workload Universe:	Not reported
Permit Workload Universe:	Not reported
Permit Progress Universe:	Not reported
Post-Closure Workload Universe:	Not reported
Closure Workload Universe:	Not reported
202 GPRA Corrective Action Baseline:	No
Corrective Action Workload Universe:	No
Subject to Corrective Action Universe:	No
Non-TSDFs Where RCRA CA has Been Imposed Universe:	No
TSDFs Potentially Subject to CA Under 3004 (u)/(v) Universe:	No
TSDFs Only Subject to CA under Discretionary Auth Universe:	No
Corrective Action Priority Ranking:	No NCAPS ranking
Environmental Control Indicator:	No
Institutional Control Indicator:	No
Human Exposure Controls Indicator:	N/A
Groundwater Controls Indicator:	N/A
Operating TSDF Universe:	Not reported
Full Enforcement Universe:	Not reported
Significant Non-Complier Universe:	No
Unaddressed Significant Non-Complier Universe:	No
Addressed Significant Non-Complier Universe:	No
Significant Non-Complier With a Compliance Schedule Universe:	No
Financial Assurance Required:	Not reported
Handler Date of Last Change:	20170427
Recognized Trader-Importer:	No
Recognized Trader-Exporter:	No
Importer of Spent Lead Acid Batteries:	No
Exporter of Spent Lead Acid Batteries:	No
Recycler Activity Without Storage:	Not reported
Manifest Broker:	Not reported
Sub-Part P Indicator:	No

**Hazardous Waste Summary:**

Waste Code:	D001
Waste Description:	IGNITABLE WASTE
Waste Code:	D018
Waste Description:	BENZENE

**Handler - Owner Operator:**

Owner/Operator Indicator:	Operator
Owner/Operator Name:	ADAM ESTES
Legal Status:	Private
Date Became Current:	20170302
Date Ended Current:	Not reported
Owner/Operator Address:	Not reported
Owner/Operator City,State,Zip:	Not reported
Owner/Operator Telephone:	Not reported

Map ID  
Direction  
Distance  
Elevation

MAP FINDINGS

Site

Database(s)

EDR ID Number  
EPA ID Number

**SHELL OIL PRODUCTS US CC 129670 (Continued)**

**1014465350**

Owner/Operator Telephone Ext:	Not reported
Owner/Operator Fax:	Not reported
Owner/Operator Email:	Not reported
Owner/Operator Indicator:	Owner
Owner/Operator Name:	EQUILON ENTERPRISES LLC DBA SHELL OIL PR
Legal Status:	Private
Date Became Current:	19980101
Date Ended Current:	Not reported
Owner/Operator Address:	PO BOX 2099
Owner/Operator City,State,Zip:	HOUSTON, TX 77252
Owner/Operator Telephone:	Not reported
Owner/Operator Telephone Ext:	Not reported
Owner/Operator Fax:	Not reported
Owner/Operator Email:	Not reported
Owner/Operator Indicator:	Operator
Owner/Operator Name:	SHELL OIL PRODUCTS US
Legal Status:	Private
Date Became Current:	19980101
Date Ended Current:	Not reported
Owner/Operator Address:	Not reported
Owner/Operator City,State,Zip:	Not reported
Owner/Operator Telephone:	Not reported
Owner/Operator Telephone Ext:	Not reported
Owner/Operator Fax:	Not reported
Owner/Operator Email:	Not reported
Owner/Operator Indicator:	Owner
Owner/Operator Name:	ANDREA WING
Legal Status:	Private
Date Became Current:	20170302
Date Ended Current:	Not reported
Owner/Operator Address:	20945 SOUTH WILMINGTON AVE
Owner/Operator City,State,Zip:	CARSON, CA 90810
Owner/Operator Telephone:	714-731-1050
Owner/Operator Telephone Ext:	Not reported
Owner/Operator Fax:	Not reported
Owner/Operator Email:	Not reported

**Historic Generators:**

Receive Date:	20110419
Handler Name:	SHELL OIL PRODUCTS US CC 129670
Federal Waste Generator Description:	Small Quantity Generator
State District Owner:	Not reported
Large Quantity Handler of Universal Waste:	No
Recognized Trader Importer:	No
Recognized Trader Exporter:	No
Spent Lead Acid Battery Importer:	No
Spent Lead Acid Battery Exporter:	No
Current Record:	No
Non Storage Recycler Activity:	Not reported
Electronic Manifest Broker:	Not reported
Receive Date:	20170404
Handler Name:	SHELL OIL PRODUCTS US CC 129670
Federal Waste Generator Description:	Conditionally Exempt Small Quantity Generator



Map ID  
Direction  
Distance  
Elevation

MAP FINDINGS

Site

Database(s)

EDR ID Number  
EPA ID Number

**SHELL OIL PRODUCTS US CC 129670 (Continued)**

**1014465350**

State District Owner:	Not reported
Large Quantity Handler of Universal Waste:	No
Recognized Trader Importer:	No
Recognized Trader Exporter:	No
Spent Lead Acid Battery Importer:	No
Spent Lead Acid Battery Exporter:	No
Current Record:	Yes
Non Storage Recycler Activity:	Not reported
Electronic Manifest Broker:	Not reported

List of NAICS Codes and Descriptions:

NAICS Code:	44711
NAICS Description:	GASOLINE STATIONS WITH CONVENIENCE STORES

NAICS Code:	562910
NAICS Description:	REMEDIATION SERVICES

Facility Has Received Notices of Violations:

Violations:	No Violations Found
-------------	---------------------

Evaluation Action Summary:

Evaluations:	No Evaluations Found
--------------	----------------------

HAZNET:

Name:	SHELL OIL PRODUCTS US CC 129670
Address:	697 N 4TH ST
Address 2:	Not reported
City,State,Zip:	SAN JOSE, CA 951125144
Contact:	Adam Estes
Telephone:	3172917007
Mailing Name:	Not reported
Mailing Address:	PO BOX 3127
Year:	2011
Gepaid:	CAR000218115
TSD EPA ID:	CAD028409019
CA Waste Code:	141 - Off-specification, aged or surplus inorganics
Disposal Method:	H141 - Storage, Bulking, And/Or Transfer Off Site--No Treatment/Reovery (H010-H129) Or (H131-H135)
Tons:	0.025

Additional Info:

Year:	2011
Gen EPA ID:	CAR000218115
Shipment Date:	20110614
Creation Date:	8/26/2011 18:30:30
Receipt Date:	20110623
Manifest ID:	007017389JJK
Trans EPA ID:	CAR000148338
Trans Name:	AMERICAN INTEGRATED SERVICES INC
Trans 2 EPA ID:	CAR000179382
Trans 2 Name:	ENV ENVIRONMENTAL

Map ID  
Direction  
Distance  
Elevation

MAP FINDINGS

Site

Database(s)

EDR ID Number  
EPA ID Number

**SHELL OIL PRODUCTS US CC 129670 (Continued)**

**1014465350**

TSDF EPA ID: CAD028409019  
Trans Name: CROSBY & OVERTON INC  
TSDF Alt EPA ID: Not reported  
TSDF Alt Name: Not reported  
Waste Code Description: 141 - Off-specification, aged, or surplus inorganics  
RCRA Code: D001  
Meth Code: H141 - Storage, Bulking, And/Or Transfer Off Site--No Treatment/Reovery (H010-H129) Or (H131-H135)  
  
Quantity Tons: 0.025  
Waste Quantity: 50  
Quantity Unit: P  
Additional Code 1: Not reported  
Additional Code 2: Not reported  
Additional Code 3: Not reported  
Additional Code 4: Not reported  
Additional Code 5: Not reported

**HWTS:**

Name: SHELL OIL PRODUCTS US CC 129670  
Address: 697 N 4TH ST  
Address 2: Not reported  
City,State,Zip: SAN JOSE, CA 951125144  
EPA ID: CAR000218115  
Inactive Date: Not reported  
Create Date: 05/17/2011  
Last Act Date: 07/31/2020  
Mailing Name: Not reported  
Mailing Address: 20945 S. WILMINGTON AVE  
Mailing Address 2: Not reported  
Mailing City,State,Zip: CARSON, CA 908100000  
Owner Name: EQUILON ENTERPRISE LLC DBA SHELL  
Owner Address: 20945 S. WILMINGTON AVE  
Owner Address 2: Not reported  
Owner City,State,Zip: CARSON, CA 908100000  
Contact Name: KIM KWOK  
Contact Address: 6520 CORPORATE DRIVE  
Contact Address 2: Not reported  
City,State,Zip: INDIANAPOLIS, IN 462780000

**E29  
NW  
< 1/8  
0.077 mi.  
408 ft.**

**PERSONALIZED CLEANERS  
168 E TAYLOR ST  
SAN JOSE, CA**

**EDR Hist Cleaner 1009132732  
N/A**

**Site 10 of 16 in cluster E**

**Relative:  
Lower**

EDR Hist Cleaner

**Actual:  
67 ft.**

Year:	Name:	Type:
1960	PERSONALIZED CLEANERS	CLEANERS AND DYERS
1966	PERSONALIZED CLEANERS	CLEANERS AND DYERS
1970	PERSONALIZED CLEANERS	CLEANERS AND DYERS
1975	PERSONALIZED CLEANERS	CLEANERS AND DYERS
1977	PERSONALIZED CLEANERS	Garment Pressing And Cleaners' Agents
1978	PERSONALIZED CLEANERS	Garment Pressing And Cleaners' Agents
1979	PERSONALIZED CLEANERS	Garment Pressing And Cleaners' Agents
1980	PERSONALIZED CLEANERS	Garment Pressing And Cleaners' Agents

Map ID  
Direction  
Distance  
Elevation

MAP FINDINGS

EDR ID Number  
EPA ID Number

Map ID Direction Distance Elevation	Site	Database(s)	EDR ID Number EPA ID Number
D30 NE < 1/8 0.082 mi. 435 ft.	<b>SAN JOSE DEPT OF PUBLIC WORKS</b> <b>650 N 6TH ST</b> <b>SAN JOSE, CA 95112</b>  <b>Site 2 of 3 in cluster D</b>	<b>SEMS-ARCHIVE</b>	<b>1003878440</b> <b>CAD980498901</b>
<b>Relative: Lower</b>	SEMS Archive: Site ID: 0901766		
<b>Actual: 67 ft.</b>	EPA ID: CAD980498901		
	Name: SAN JOSE DEPT OF PUBLIC WORKS		
	Address: 650 N 6TH ST		
	Address 2: Not reported		
	City,State,Zip: SAN JOSE, CA 95112		
	Cong District: 10		
	FIPS Code: 06085		
	FF: N		
	NPL: Not on the NPL		
	Non NPL Status: NFRAP-Site does not qualify for the NPL based on existing information		
	SEMS Archive Detail:		
	Region: 09		
	Site ID: 0901766		
	EPA ID: CAD980498901		
	Site Name: SAN JOSE DEPT OF PUBLIC WORKS		
	NPL: N		
	FF: N		
	OU: 00		
	Action Code: VS		
	Action Name: ARCH SITE		
	SEQ: 1		
	Start Date: Not reported		
	Finish Date: 1988-06-01 04:00:00		
	Qual: Not reported		
	Current Action Lead: EPA Perf In-Hse		
	Region: 09		
	Site ID: 0901766		
	EPA ID: CAD980498901		
	Site Name: SAN JOSE DEPT OF PUBLIC WORKS		
	NPL: N		
	FF: N		
	OU: 00		
	Action Code: DS		
	Action Name: DISCVRY		
	SEQ: 1		
	Start Date: 1979-09-01 04:00:00		
	Finish Date: 1979-09-01 04:00:00		
	Qual: Not reported		
	Current Action Lead: EPA Perf		
	Region: 09		
	Site ID: 0901766		
	EPA ID: CAD980498901		
	Site Name: SAN JOSE DEPT OF PUBLIC WORKS		
	NPL: N		
	FF: N		
	OU: 00		
	Action Code: PA		
	Action Name: PA		
	SEQ: 1		

Map ID  
Direction  
Distance  
Elevation

MAP FINDINGS

Site

Database(s)

EDR ID Number  
EPA ID Number

**SAN JOSE DEPT OF PUBLIC WORKS (Continued)**

**1003878440**

Start Date: Not reported  
Finish Date: 1988-06-01 04:00:00  
Qual: N  
Current Action Lead: St Perf  
  
Region: 09  
Site ID: 0901766  
EPA ID: CAD980498901  
Site Name: SAN JOSE DEPT OF PUBLIC WORKS  
NPL: N  
FF: N  
OU: 00  
Action Code: PA  
Action Name: PA  
SEQ: 2  
Start Date: 1985-09-01 05:00:00  
Finish Date: 1986-02-01 05:00:00  
Qual: L  
Current Action Lead: St Perf

**D31  
NE  
< 1/8  
0.082 mi.  
435 ft.**

**SAN JOSE DEPARTMENT OF PUBLIC WORKS  
650 NORTH 6TH STREET  
SAN JOSE, CA 95112  
Site 3 of 3 in cluster D**

**ENVIROSTOR S101482405  
N/A**

**Relative:  
Lower  
  
Actual:  
67 ft.**

ENVIROSTOR:  
Name: SAN JOSE DEPARTMENT OF PUBLIC WORKS  
Address: 650 NORTH 6TH STREET  
City,State,Zip: SAN JOSE, CA 95112  
Facility ID: 43760002  
Status: Refer: Other Agency  
Status Date: 01/02/2002  
Site Code: Not reported  
Site Type: Evaluation  
Site Type Detailed: Evaluation  
Acres: 0.5  
NPL: NO  
Regulatory Agencies: SANTA CLARA VALLEY WATER DISTRICT  
Lead Agency: SANTA CLARA VALLEY WATER DISTRICT  
Program Manager: Not reported  
Supervisor: Referred - Not Assigned  
Division Branch: Cleanup Berkeley  
Assembly: 27  
Senate: 15  
Special Program: \* Site Char & Assess Grant (CERCLA 104)  
Restricted Use: NO  
Site Mgmt Req: NONE SPECIFIED  
Funding: Not reported  
Latitude: 37.35057  
Longitude: -121.8940  
APN: 249-39-011  
Past Use: VEHICLE MAINTENANCE  
Potential COC: TPH-diesel TPH-gas TPH-MOTOR OIL  
Confirmed COC: NONE SPECIFIED  
Potential Description: SOIL  
Alias Name: 249-39-011

Map ID  
Direction  
Distance  
Elevation

MAP FINDINGS

Site

Database(s)

EDR ID Number  
EPA ID Number

**SAN JOSE DEPARTMENT OF PUBLIC WORKS (Continued)**

**S101482405**

Alias Type: APN  
Alias Name: CAD980498901  
Alias Type: EPA Identification Number  
Alias Name: 43760002  
Alias Type: Envirostor ID Number

**Completed Info:**

Completed Area Name: PROJECT WIDE  
Completed Sub Area Name: Not reported  
Completed Document Type: Site Screening  
Completed Date: 04/22/1987  
Comments: SITE SCREENING DONE CERCLIS SITE. TOXIC TRIAGE SCORE=53

Completed Area Name: PROJECT WIDE  
Completed Sub Area Name: Not reported  
Completed Document Type: Site Screening  
Completed Date: 01/02/2002  
Comments: Santa Clara Valley Water District is the lead agency for remediation of a past fuel spill. There are no other indications of contamination at this site.

Completed Area Name: PROJECT WIDE  
Completed Sub Area Name: Not reported  
Completed Document Type: \* Discovery  
Completed Date: 10/12/1983  
Comments: FACILITY IDENTIFIED ID FROM ERRIS

Future Area Name: Not reported  
Future Sub Area Name: Not reported  
Future Document Type: Not reported  
Future Due Date: Not reported  
Schedule Area Name: Not reported  
Schedule Sub Area Name: Not reported  
Schedule Document Type: Not reported  
Schedule Due Date: Not reported  
Schedule Revised Date: Not reported

**F32**  
**North**  
**< 1/8**  
**0.086 mi.**  
**453 ft.**

**OUT OF BUSINESS**  
**690 N 5TH ST SUITE 2044**  
**SAN JOSE, CA 95112**

**HAZMAT S115780550**  
**N/A**

**Site 1 of 11 in cluster F**

**Relative:**  
**Lower**

**SAN JOSE HAZMAT:**

**Actual:**  
**67 ft.**

Name: OUT OF BUSINESS  
Address: 690 N 5TH ST 2044  
City,State,Zip: SAN JOSE, CA 95112  
Region: SAN JOSE  
File Num: 409221  
Class: Misc. Complex firms and labs

Name: OUT OF BUSINESS  
Address: 690 N 5TH ST SUITE 2044  
City,State,Zip: SAN JOSE, CA 95112  
Date of Data: AS OF 02/07/2014  
Region: SAN JOSE  
File Num: 409221  
Class: Misc. Complex firms and labs

Map ID  
Direction  
Distance  
Elevation

MAP FINDINGS

EDR ID Number  
EPA ID Number

	Site	Database(s)	
<b>F33</b>	<b>WARREN HAYASHI</b>	<b>RCRA NonGen / NLR</b>	<b>1024768574</b>
<b>North</b>	<b>690 N. 5TH ST.</b>		<b>CAC002988456</b>
<b>&lt; 1/8</b>	<b>SAN JOSE, CA 95112</b>		
<b>0.086 mi.</b>			
<b>453 ft.</b>	<b>Site 2 of 11 in cluster F</b>		
<b>Relative:</b>	RCRA NonGen / NLR:		
<b>Lower</b>	Date Form Received by Agency:	20181108	
	Handler Name:	WARREN HAYASHI	
<b>Actual:</b>	Handler Address:	690 N. 5TH ST.	
<b>67 ft.</b>	Handler City,State,Zip:	SAN JOSE, CA 95112	
	EPA ID:	CAC002988456	
	Contact Name:	TOMOYO YOENDA COMBIES	
	Contact Address:	1388 SUTTER ST. 11TH FL	
	Contact City,State,Zip:	SAN FRANCISCO, CA 94501	
	Contact Telephone:	858-245-9306	
	Contact Fax:	Not reported	
	Contact Email:	TCOMBIES@JSCO.NET	
	Contact Title:	Not reported	
	EPA Region:	09	
	Land Type:	Not reported	
	Federal Waste Generator Description:	Not a generator, verified	
	Non-Notifier:	Not reported	
	Biennial Report Cycle:	Not reported	
	Accessibility:	Not reported	
	Active Site Indicator:	Handler Activities	
	State District Owner:	Not reported	
	State District:	Not reported	
	Mailing Address:	690 N. 5TH ST.	
	Mailing City,State,Zip:	SAN JOSE, CA 95112	
	Owner Name:	WARREN HAYASHI	
	Owner Type:	Other	
	Operator Name:	TOMOYO YOENDA COMBIES	
	Operator Type:	Other	
	Short-Term Generator Activity:	No	
	Importer Activity:	No	
	Mixed Waste Generator:	No	
	Transporter Activity:	No	
	Transfer Facility Activity:	No	
	Recycler Activity with Storage:	No	
	Small Quantity On-Site Burner Exemption:	No	
	Smelting Melting and Refining Furnace Exemption:	No	
	Underground Injection Control:	No	
	Off-Site Waste Receipt:	No	
	Universal Waste Indicator:	Yes	
	Universal Waste Destination Facility:	Yes	
	Federal Universal Waste:	No	
	Active Site Fed-Reg Treatment Storage and Disposal Facility:	Not reported	
	Active Site Converter Treatment storage and Disposal Facility:	Not reported	
	Active Site State-Reg Treatment Storage and Disposal Facility:	Not reported	
	Active Site State-Reg Handler:	---	
	Federal Facility Indicator:	Not reported	
	Hazardous Secondary Material Indicator:	N	
	Sub-Part K Indicator:	Not reported	
	Commercial TSD Indicator:	No	
	Treatment Storage and Disposal Type:	Not reported	
	2018 GPRA Permit Baseline:	Not on the Baseline	
	2018 GPRA Renewals Baseline:	Not on the Baseline	
	Permit Renewals Workload Universe:	Not reported	

Map ID  
Direction  
Distance  
Elevation

MAP FINDINGS

Site

Database(s)

EDR ID Number  
EPA ID Number

**WARREN HAYASHI (Continued)**

**1024768574**

Permit Workload Universe:	Not reported
Permit Progress Universe:	Not reported
Post-Closure Workload Universe:	Not reported
Closure Workload Universe:	Not reported
202 GPRA Corrective Action Baseline:	No
Corrective Action Workload Universe:	No
Subject to Corrective Action Universe:	No
Non-TSDFs Where RCRA CA has Been Imposed Universe:	No
TSDFs Potentially Subject to CA Under 3004 (u)/(v) Universe:	No
TSDFs Only Subject to CA under Discretionary Auth Universe:	No
Corrective Action Priority Ranking:	No NCAPS ranking
Environmental Control Indicator:	No
Institutional Control Indicator:	No
Human Exposure Controls Indicator:	N/A
Groundwater Controls Indicator:	N/A
Operating TSDF Universe:	Not reported
Full Enforcement Universe:	Not reported
Significant Non-Complier Universe:	No
Unaddressed Significant Non-Complier Universe:	No
Addressed Significant Non-Complier Universe:	No
Significant Non-Complier With a Compliance Schedule Universe:	No
Financial Assurance Required:	Not reported
Handler Date of Last Change:	20181120
Recognized Trader-Importer:	No
Recognized Trader-Exporter:	No
Importer of Spent Lead Acid Batteries:	No
Exporter of Spent Lead Acid Batteries:	No
Recycler Activity Without Storage:	No
Manifest Broker:	No
Sub-Part P Indicator:	No

**Handler - Owner Operator:**

Owner/Operator Indicator:	Owner
Owner/Operator Name:	WARREN HAYASHI
Legal Status:	Other
Date Became Current:	Not reported
Date Ended Current:	Not reported
Owner/Operator Address:	690 N. 5TH ST.
Owner/Operator City,State,Zip:	SAN JOSE, CA 95112
Owner/Operator Telephone:	858-245-9306
Owner/Operator Telephone Ext:	Not reported
Owner/Operator Fax:	Not reported
Owner/Operator Email:	Not reported

Owner/Operator Indicator:	Operator
Owner/Operator Name:	TOMOYO YOENDA COMBIES
Legal Status:	Other
Date Became Current:	Not reported
Date Ended Current:	Not reported
Owner/Operator Address:	1388 SUTTER ST. 11TH FL
Owner/Operator City,State,Zip:	SAN FRANCISCO, CA 94501
Owner/Operator Telephone:	858-245-9306
Owner/Operator Telephone Ext:	Not reported
Owner/Operator Fax:	Not reported
Owner/Operator Email:	Not reported

Map ID  
Direction  
Distance  
Elevation

MAP FINDINGS

Site

Database(s)

EDR ID Number  
EPA ID Number

**WARREN HAYASHI (Continued)**

**1024768574**

Historic Generators:

Receive Date:	20181108
Handler Name:	WARREN HAYASHI
Federal Waste Generator Description:	Not a generator, verified
State District Owner:	Not reported
Large Quantity Handler of Universal Waste:	No
Recognized Trader Importer:	No
Recognized Trader Exporter:	No
Spent Lead Acid Battery Importer:	No
Spent Lead Acid Battery Exporter:	No
Current Record:	Yes
Non Storage Recycler Activity:	Not reported
Electronic Manifest Broker:	Not reported

List of NAICS Codes and Descriptions:

NAICS Code:	56299
NAICS Description:	ALL OTHER WASTE MANAGEMENT SERVICES

Facility Has Received Notices of Violations:

Violations:	No Violations Found
-------------	---------------------

Evaluation Action Summary:

Evaluations:	No Evaluations Found
--------------	----------------------

**F34**  
**North**  
**< 1/8**  
**0.086 mi.**  
**453 ft.**

**FUJI TOWERS**  
**690 N 5TH ST**  
**SAN JOSE, CA 95112**  
**Site 3 of 11 in cluster F**

**RCRA NonGen / NLR** **1026824804**  
**CAC003137852**

**Relative:**  
**Lower**

RCRA NonGen / NLR:

**Actual:**  
**67 ft.**

Date Form Received by Agency:	20210907
Handler Name:	FUJI TOWERS
Handler Address:	690 N 5TH ST
Handler City,State,Zip:	SAN JOSE, CA 95112
EPA ID:	CAC003137852
Contact Name:	OLEGARIO GALVAN
Contact Address:	690 N 5TH ST
Contact City,State,Zip:	SAN JOSE, CA 95112
Contact Telephone:	415-860-1875
Contact Fax:	Not reported
Contact Email:	MBURGOS@RMC.COM
Contact Title:	Not reported
EPA Region:	09
Land Type:	Not reported
Federal Waste Generator Description:	Not a generator, verified
Non-Notifier:	Not reported
Biennial Report Cycle:	Not reported
Accessibility:	Not reported
Active Site Indicator:	Not reported
State District Owner:	Not reported
State District:	Not reported
Mailing Address:	690 N 5TH ST
Mailing City,State,Zip:	SAN JOSE, CA 95112
Owner Name:	FUJI TOWERS



Map ID  
Direction  
Distance  
Elevation

MAP FINDINGS

Site

Database(s)

EDR ID Number  
EPA ID Number

**FUJI TOWERS (Continued)**

**1026824804**

Owner Type:	Other
Operator Name:	OLEGARIO GALVAN
Operator Type:	Other
Short-Term Generator Activity:	No
Importer Activity:	No
Mixed Waste Generator:	No
Transporter Activity:	No
Transfer Facility Activity:	No
Recycler Activity with Storage:	No
Small Quantity On-Site Burner Exemption:	No
Smelting Melting and Refining Furnace Exemption:	No
Underground Injection Control:	No
Off-Site Waste Receipt:	No
Universal Waste Indicator:	No
Universal Waste Destination Facility:	No
Federal Universal Waste:	No
Active Site Fed-Reg Treatment Storage and Disposal Facility:	Not reported
Active Site Converter Treatment storage and Disposal Facility:	Not reported
Active Site State-Reg Treatment Storage and Disposal Facility:	Not reported
Active Site State-Reg Handler:	---
Federal Facility Indicator:	Not reported
Hazardous Secondary Material Indicator:	N
Sub-Part K Indicator:	Not reported
Commercial TSD Indicator:	No
Treatment Storage and Disposal Type:	Not reported
2018 GPRA Permit Baseline:	Not on the Baseline
2018 GPRA Renewals Baseline:	Not on the Baseline
Permit Renewals Workload Universe:	Not reported
Permit Workload Universe:	Not reported
Permit Progress Universe:	Not reported
Post-Closure Workload Universe:	Not reported
Closure Workload Universe:	Not reported
202 GPRA Corrective Action Baseline:	No
Corrective Action Workload Universe:	No
Subject to Corrective Action Universe:	No
Non-TSDFs Where RCRA CA has Been Imposed Universe:	No
TSDFs Potentially Subject to CA Under 3004 (u)/(v) Universe:	No
TSDFs Only Subject to CA under Discretionary Auth Universe:	No
Corrective Action Priority Ranking:	No NCAPS ranking
Environmental Control Indicator:	No
Institutional Control Indicator:	No
Human Exposure Controls Indicator:	N/A
Groundwater Controls Indicator:	N/A
Operating TSDF Universe:	Not reported
Full Enforcement Universe:	Not reported
Significant Non-Complier Universe:	No
Unaddressed Significant Non-Complier Universe:	No
Addressed Significant Non-Complier Universe:	No
Significant Non-Complier With a Compliance Schedule Universe:	No
Financial Assurance Required:	Not reported
Handler Date of Last Change:	20210913
Recognized Trader-Importer:	No
Recognized Trader-Exporter:	No
Importer of Spent Lead Acid Batteries:	No
Exporter of Spent Lead Acid Batteries:	No
Recycler Activity Without Storage:	No
Manifest Broker:	No

Map ID  
Direction  
Distance  
Elevation

MAP FINDINGS

Site

Database(s)

EDR ID Number  
EPA ID Number

**FUJI TOWERS (Continued)**

**1026824804**

Sub-Part P Indicator: No

Handler - Owner Operator:

Owner/Operator Indicator:	Owner
Owner/Operator Name:	FUJI TOWERS
Legal Status:	Other
Date Became Current:	Not reported
Date Ended Current:	Not reported
Owner/Operator Address:	690 N 5TH ST
Owner/Operator City,State,Zip:	SAN JOSE, CA 95112
Owner/Operator Telephone:	415-860-1875
Owner/Operator Telephone Ext:	Not reported
Owner/Operator Fax:	Not reported
Owner/Operator Email:	Not reported

Owner/Operator Indicator:	Operator
Owner/Operator Name:	OLEGARIO GALVAN
Legal Status:	Other
Date Became Current:	Not reported
Date Ended Current:	Not reported
Owner/Operator Address:	690 N 5TH ST
Owner/Operator City,State,Zip:	SAN JOSE, CA 95112
Owner/Operator Telephone:	415-860-1875
Owner/Operator Telephone Ext:	Not reported
Owner/Operator Fax:	Not reported
Owner/Operator Email:	Not reported

Historic Generators:

Receive Date:	20210907
Handler Name:	FUJI TOWERS
Federal Waste Generator Description:	Not a generator, verified
State District Owner:	Not reported
Large Quantity Handler of Universal Waste:	No
Recognized Trader Importer:	No
Recognized Trader Exporter:	No
Spent Lead Acid Battery Importer:	No
Spent Lead Acid Battery Exporter:	No
Current Record:	Yes
Non Storage Recycler Activity:	No
Electronic Manifest Broker:	No

List of NAICS Codes and Descriptions:

NAICS Code:	531110
NAICS Description:	LESSORS OF RESIDENTIAL BUILDINGS AND DWELLINGS

Facility Has Received Notices of Violations:

Violations: No Violations Found

Evaluation Action Summary:

Evaluations: No Evaluations Found

Map ID  
Direction  
Distance  
Elevation

MAP FINDINGS

EDR ID Number  
EPA ID Number

	Site	Database(s)	
<b>F35</b>	<b>FUJI TOWERS</b>	<b>RCRA NonGen / NLR</b>	<b>1024751543</b>
<b>North</b>	<b>690 NORTH - FIFTH STREET</b>		<b>CAC002971335</b>
<b>&lt; 1/8</b>	<b>SAN JOSE, CA 95112</b>		
<b>0.086 mi.</b>			
<b>453 ft.</b>	<b>Site 4 of 11 in cluster F</b>		
<b>Relative:</b>	RCRA NonGen / NLR:		
<b>Lower</b>	Date Form Received by Agency:	20180717	
	Handler Name:	FUJI TOWERS	
<b>Actual:</b>	Handler Address:	690 NORTH - FIFTH STREET	
<b>67 ft.</b>	Handler City,State,Zip:	SAN JOSE, CA 95112	
	EPA ID:	CAC002971335	
	Contact Name:	MS. TOMOYO COMBIES	
	Contact Address:	1388 SUTTER STREET	
	Contact City,State,Zip:	SAN FRANCISCO, CA 94109-5427	
	Contact Telephone:	858-245-9306	
	Contact Fax:	415-345-4409	
	Contact Email:	TCOMBIES@JSCO.NET	
	Contact Title:	Not reported	
	EPA Region:	09	
	Land Type:	Not reported	
	Federal Waste Generator Description:	Not a generator, verified	
	Non-Notifier:	Not reported	
	Biennial Report Cycle:	Not reported	
	Accessibility:	Not reported	
	Active Site Indicator:	Handler Activities	
	State District Owner:	Not reported	
	State District:	Not reported	
	Mailing Address:	690 NORTH - FIFTH STREET	
	Mailing City,State,Zip:	SAN JOSE, CA 95112	
	Owner Name:	MS. TOMOYO COMBIES	
	Owner Type:	Other	
	Operator Name:	MS. TOMOYO COMBIES	
	Operator Type:	Other	
	Short-Term Generator Activity:	No	
	Importer Activity:	No	
	Mixed Waste Generator:	No	
	Transporter Activity:	No	
	Transfer Facility Activity:	No	
	Recycler Activity with Storage:	No	
	Small Quantity On-Site Burner Exemption:	No	
	Smelting Melting and Refining Furnace Exemption:	No	
	Underground Injection Control:	No	
	Off-Site Waste Receipt:	No	
	Universal Waste Indicator:	Yes	
	Universal Waste Destination Facility:	Yes	
	Federal Universal Waste:	No	
	Active Site Fed-Reg Treatment Storage and Disposal Facility:	Not reported	
	Active Site Converter Treatment storage and Disposal Facility:	Not reported	
	Active Site State-Reg Treatment Storage and Disposal Facility:	Not reported	
	Active Site State-Reg Handler:	---	
	Federal Facility Indicator:	Not reported	
	Hazardous Secondary Material Indicator:	N	
	Sub-Part K Indicator:	Not reported	
	Commercial TSD Indicator:	No	
	Treatment Storage and Disposal Type:	Not reported	
	2018 GPRA Permit Baseline:	Not on the Baseline	
	2018 GPRA Renewals Baseline:	Not on the Baseline	
	Permit Renewals Workload Universe:	Not reported	

Map ID  
Direction  
Distance  
Elevation

MAP FINDINGS

Site

Database(s)

EDR ID Number  
EPA ID Number

**FUJI TOWERS (Continued)**

**1024751543**

Permit Workload Universe:	Not reported
Permit Progress Universe:	Not reported
Post-Closure Workload Universe:	Not reported
Closure Workload Universe:	Not reported
202 GPRA Corrective Action Baseline:	No
Corrective Action Workload Universe:	No
Subject to Corrective Action Universe:	No
Non-TSDFs Where RCRA CA has Been Imposed Universe:	No
TSDFs Potentially Subject to CA Under 3004 (u)/(v) Universe:	No
TSDFs Only Subject to CA under Discretionary Auth Universe:	No
Corrective Action Priority Ranking:	No NCAPS ranking
Environmental Control Indicator:	No
Institutional Control Indicator:	No
Human Exposure Controls Indicator:	N/A
Groundwater Controls Indicator:	N/A
Operating TSDF Universe:	Not reported
Full Enforcement Universe:	Not reported
Significant Non-Complier Universe:	No
Unaddressed Significant Non-Complier Universe:	No
Addressed Significant Non-Complier Universe:	No
Significant Non-Complier With a Compliance Schedule Universe:	No
Financial Assurance Required:	Not reported
Handler Date of Last Change:	20180831
Recognized Trader-Importer:	No
Recognized Trader-Exporter:	No
Importer of Spent Lead Acid Batteries:	No
Exporter of Spent Lead Acid Batteries:	No
Recycler Activity Without Storage:	No
Manifest Broker:	No
Sub-Part P Indicator:	No

**Handler - Owner Operator:**

Owner/Operator Indicator:	Owner
Owner/Operator Name:	MS. TOMOYO COMBIES
Legal Status:	Other
Date Became Current:	Not reported
Date Ended Current:	Not reported
Owner/Operator Address:	690 NORTH - FIFTH STREET
Owner/Operator City,State,Zip:	SAN JOSE, CA 95112
Owner/Operator Telephone:	858-245-9306
Owner/Operator Telephone Ext:	Not reported
Owner/Operator Fax:	Not reported
Owner/Operator Email:	Not reported

Owner/Operator Indicator:	Operator
Owner/Operator Name:	MS. TOMOYO COMBIES
Legal Status:	Other
Date Became Current:	Not reported
Date Ended Current:	Not reported
Owner/Operator Address:	1388 SUTTER STREET
Owner/Operator City,State,Zip:	SAN FRANCISCO, CA 94109-5427
Owner/Operator Telephone:	858-245-9306
Owner/Operator Telephone Ext:	Not reported
Owner/Operator Fax:	Not reported
Owner/Operator Email:	Not reported

Map ID  
Direction  
Distance  
Elevation

MAP FINDINGS

Site

Database(s)

EDR ID Number  
EPA ID Number

**FUJI TOWERS (Continued)**

**1024751543**

Historic Generators:

Receive Date:	20180717
Handler Name:	FUJI TOWERS
Federal Waste Generator Description:	Not a generator, verified
State District Owner:	Not reported
Large Quantity Handler of Universal Waste:	No
Recognized Trader Importer:	No
Recognized Trader Exporter:	No
Spent Lead Acid Battery Importer:	No
Spent Lead Acid Battery Exporter:	No
Current Record:	Yes
Non Storage Recycler Activity:	Not reported
Electronic Manifest Broker:	Not reported

List of NAICS Codes and Descriptions:

NAICS Code:	56299
NAICS Description:	ALL OTHER WASTE MANAGEMENT SERVICES

Facility Has Received Notices of Violations:

Violations:	No Violations Found
-------------	---------------------

Evaluation Action Summary:

Evaluations:	No Evaluations Found
--------------	----------------------

**F36**  
**NNE**  
**< 1/8**  
**0.091 mi.**  
**482 ft.**

**FIRST COMMUNITY HOUSING INC**  
**685 N 6TH STREET**  
**SAN JOSE, CA 95112**  
**Site 5 of 11 in cluster F**

**EMI** **S120629476**  
**HAZMAT** **N/A**  
**HWTS**

**Relative:**  
**Lower**

**Actual:**  
**67 ft.**

EMI:

Name:	FIRST COMMUNITY HOUSING INC
Address:	685 N 6TH STREET
City,State,Zip:	SAN JOSE, CA 95112
Year:	2018
County Code:	43
Air Basin:	SF
Facility ID:	22570
Air District Name:	BA
SIC Code:	6513
Air District Name:	BAY AREA AQMD
Community Health Air Pollution Info System:	Not reported
Consolidated Emission Reporting Rule:	Not reported
Total Organic Hydrocarbon Gases Tons/Yr:	0.000259787
Reactive Organic Gases Tons/Yr:	0.0002282228795
Carbon Monoxide Emissions Tons/Yr:	0.0014284
NOX - Oxides of Nitrogen Tons/Yr:	0.005519871
SOX - Oxides of Sulphur Tons/Yr:	7.618e-006
Particulate Matter Tons/Yr:	0.000164856
Part. Matter 10 Micrometers and Smlr Tons/Yr:	0.000158262

Name:	FIRST COMMUNITY HOUSING INC
Address:	685 N 6TH STREET
City,State,Zip:	SAN JOSE, CA 95112
Year:	2019

Map ID  
Direction  
Distance  
Elevation

MAP FINDINGS

Site

Database(s)

EDR ID Number  
EPA ID Number

**FIRST COMMUNITY HOUSING INC (Continued)**

**S120629476**

County Code: 43  
Air Basin: SF  
Facility ID: 22570  
Air District Name: BA  
SIC Code: 6513  
Air District Name: BAY AREA AQMD  
Community Health Air Pollution Info System: Not reported  
Consolidated Emission Reporting Rule: Not reported  
Total Organic Hydrocarbon Gases Tons/Yr: 0.000144739  
Reactive Organic Gases Tons/Yr: 0.0001271532115  
Carbon Monoxide Emissions Tons/Yr: 0.000795823  
NOX - Oxides of Nitrogen Tons/Yr: 0.003075356  
SOX - Oxides of Sulphur Tons/Yr: 4.244e-006  
Particulate Matter Tons/Yr: 9.1848e-005  
Part. Matter 10 Micrometers and Smllr Tons/Yr: 8.8174e-005

**SAN JOSE HAZMAT:**

Name: JAPAN TOWN SENIOR APARTMENTS  
Address: 685 N 6TH ST POOL  
City,State,Zip: SAN JOSE, CA 95112  
Region: SAN JOSE  
File Num: 603213  
Class: Auto Wrecking/Misc Simple Facility

**HWTS:**

Name: JAPANTOWN SENIOR APARTMENTS  
Address: 685 N 6TH ST  
Address 2: Not reported  
City,State,Zip: SAN JOSE, CA 951127801  
EPA ID: CAC003061131  
Inactive Date: 06/23/2020  
Create Date: 03/24/2020  
Last Act Date: 06/24/2020  
Mailing Name: Not reported  
Mailing Address: 685 N 6TH ST  
Mailing Address 2: Not reported  
Mailing City,State,Zip: SAN JOSE, CA 951127801  
Owner Name: FIRST COMMUNITY HOUSING  
Owner Address: 75 E SANTA CLARA ST  
Owner Address 2: Not reported  
Owner City,State,Zip: SAN JOSE, CA 951131827  
Contact Name: ANTHONY DIAZ  
Contact Address: 685 N 6TH ST  
Contact Address 2: Not reported  
City,State,Zip: SAN JOSE, CA 951127801

**NAICS:**

EPA ID: CAC003061131  
Create Date: 2020-03-24 09:23:06.987  
NAICS Code: 531110  
NAICS Description: Lessors of Residential Buildings and Dwellings  
Issued EPA ID Date: 2020-03-24 09:23:07.00300  
Inactive Date: 2020-06-23 09:23:06.97000  
Facility Name: JAPANTOWN SENIOR APARTMENTS  
Facility Address: 685 N 6TH ST  
Facility Address 2: Not reported  
Facility City: SAN JOSE

Map ID  
Direction  
Distance  
Elevation

MAP FINDINGS

Site

Database(s)

EDR ID Number  
EPA ID Number

**FIRST COMMUNITY HOUSING INC (Continued)**

**S120629476**

Facility County: Not reported  
Facility State: CA  
Facility Zip: 951127801

**F37**  
**NNE**  
**< 1/8**  
**0.091 mi.**  
**482 ft.**

**JAPANTOWN SENIOR APARTMENTS**  
**685 N 6TH ST**  
**SAN JOSE, CA 95112**  
**Site 6 of 11 in cluster F**

**RCRA NonGen / NLR**

**1026161151**  
**CAC003061131**

**Relative:**  
**Lower**

**Actual:**  
**67 ft.**

RCRA NonGen / NLR:  
Date Form Received by Agency: 20200324  
Handler Name: JAPANTOWN SENIOR APARTMENTS  
Handler Address: 685 N 6TH ST  
Handler City,State,Zip: SAN JOSE, CA 95112-7801  
EPA ID: CAC003061131  
Contact Name: ANTHONY DIAZ  
Contact Address: 685 N 6TH ST  
Contact City,State,Zip: SAN JOSE, CA 95112-7801  
Contact Telephone: 408-573-7924  
Contact Fax: Not reported  
Contact Email: JAPANTOWN2@JSCO.NET  
Contact Title: Not reported  
EPA Region: 09  
Land Type: Not reported  
Federal Waste Generator Description: Not a generator, verified  
Non-Notifier: Not reported  
Biennial Report Cycle: Not reported  
Accessibility: Not reported  
Active Site Indicator: Not reported  
State District Owner: Not reported  
State District: Not reported  
Mailing Address: 685 N 6TH ST  
Mailing City,State,Zip: SAN JOSE, CA 95112-7801  
Owner Name: FIRST COMMUNITY HOUSING  
Owner Type: Other  
Operator Name: ANTHONY DIAZ  
Operator Type: Other  
Short-Term Generator Activity: No  
Importer Activity: No  
Mixed Waste Generator: No  
Transporter Activity: No  
Transfer Facility Activity: No  
Recycler Activity with Storage: No  
Small Quantity On-Site Burner Exemption: No  
Smelting Melting and Refining Furnace Exemption: No  
Underground Injection Control: No  
Off-Site Waste Receipt: No  
Universal Waste Indicator: No  
Universal Waste Destination Facility: No  
Federal Universal Waste: No  
Active Site Fed-Reg Treatment Storage and Disposal Facility: Not reported  
Active Site Converter Treatment storage and Disposal Facility: Not reported  
Active Site State-Reg Treatment Storage and Disposal Facility: Not reported  
Active Site State-Reg Handler: ---  
Federal Facility Indicator: Not reported  
Hazardous Secondary Material Indicator: N

Map ID  
Direction  
Distance  
Elevation

MAP FINDINGS

Site

Database(s)

EDR ID Number  
EPA ID Number

**JAPANTOWN SENIOR APARTMENTS (Continued)**

**1026161151**

Sub-Part K Indicator:	Not reported
Commercial TSD Indicator:	No
Treatment Storage and Disposal Type:	Not reported
2018 GPRA Permit Baseline:	Not on the Baseline
2018 GPRA Renewals Baseline:	Not on the Baseline
Permit Renewals Workload Universe:	Not reported
Permit Workload Universe:	Not reported
Permit Progress Universe:	Not reported
Post-Closure Workload Universe:	Not reported
Closure Workload Universe:	Not reported
202 GPRA Corrective Action Baseline:	No
Corrective Action Workload Universe:	No
Subject to Corrective Action Universe:	No
Non-TSDFs Where RCRA CA has Been Imposed Universe:	No
TSDFs Potentially Subject to CA Under 3004 (u)/(v) Universe:	No
TSDFs Only Subject to CA under Discretionary Auth Universe:	No
Corrective Action Priority Ranking:	No NCAPS ranking
Environmental Control Indicator:	No
Institutional Control Indicator:	No
Human Exposure Controls Indicator:	N/A
Groundwater Controls Indicator:	N/A
Operating TSDF Universe:	Not reported
Full Enforcement Universe:	Not reported
Significant Non-Complier Universe:	No
Unaddressed Significant Non-Complier Universe:	No
Addressed Significant Non-Complier Universe:	No
Significant Non-Complier With a Compliance Schedule Universe:	No
Financial Assurance Required:	Not reported
Handler Date of Last Change:	20200408
Recognized Trader-Importer:	No
Recognized Trader-Exporter:	No
Importer of Spent Lead Acid Batteries:	No
Exporter of Spent Lead Acid Batteries:	No
Recycler Activity Without Storage:	No
Manifest Broker:	No
Sub-Part P Indicator:	No

**Handler - Owner Operator:**

Owner/Operator Indicator:	Operator
Owner/Operator Name:	ANTHONY DIAZ
Legal Status:	Other
Date Became Current:	Not reported
Date Ended Current:	Not reported
Owner/Operator Address:	685 N 6TH ST
Owner/Operator City,State,Zip:	SAN JOSE, CA 95112-7801
Owner/Operator Telephone:	408-573-7924
Owner/Operator Telephone Ext:	Not reported
Owner/Operator Fax:	Not reported
Owner/Operator Email:	Not reported

Owner/Operator Indicator:	Owner
Owner/Operator Name:	FIRST COMMUNITY HOUSING
Legal Status:	Other
Date Became Current:	Not reported
Date Ended Current:	Not reported
Owner/Operator Address:	75 E SANTA CLARA ST



Map ID  
Direction  
Distance  
Elevation

MAP FINDINGS

Site

Database(s)

EDR ID Number  
EPA ID Number

**JAPANTOWN SENIOR APARTMENTS (Continued)**

**1026161151**

Owner/Operator City,State,Zip: SAN JOSE, CA 95113-1827  
Owner/Operator Telephone: 408-573-7924  
Owner/Operator Telephone Ext: Not reported  
Owner/Operator Fax: Not reported  
Owner/Operator Email: Not reported

Historic Generators:

Receive Date: 20200324  
Handler Name: JAPANTOWN SENIOR APARTMENTS  
Federal Waste Generator Description: Not a generator, verified  
State District Owner: Not reported  
Large Quantity Handler of Universal Waste: No  
Recognized Trader Importer: No  
Recognized Trader Exporter: No  
Spent Lead Acid Battery Importer: No  
Spent Lead Acid Battery Exporter: No  
Current Record: Yes  
Non Storage Recycler Activity: Not reported  
Electronic Manifest Broker: Not reported

List of NAICS Codes and Descriptions:

NAICS Code: 531110  
NAICS Description: LESSORS OF RESIDENTIAL BUILDINGS AND DWELLINGS

Facility Has Received Notices of Violations:

Violations: No Violations Found

Evaluation Action Summary:

Evaluations: No Evaluations Found

**G38**  
**SW**  
**< 1/8**  
**0.099 mi.**  
**524 ft.**

**MICHAEL T DOI DDS**  
**83 E JACKSON ST**  
**SAN JOSE, CA 95112**

**RCRA NonGen / NLR**

**1024791674**  
**CAL000110880**

**Site 1 of 3 in cluster G**

**Relative:**  
**Higher**

RCRA NonGen / NLR:

**Actual:**  
**73 ft.**

Date Form Received by Agency: 19930930  
Handler Name: MICHAEL T DOI DDS  
Handler Address: 83 E JACKSON ST  
Handler City,State,Zip: SAN JOSE, CA 95112-0000  
EPA ID: CAL000110880  
Contact Name: MICHAEL T DOI  
Contact Address: 83 E JACKSON ST  
Contact City,State,Zip: SAN JOSE, CA 95112  
Contact Telephone: 408-293-4146  
Contact Fax: 000-000-0000  
Contact Email: MICHAELTDROIDDS@GMAIL.COM  
Contact Title: Not reported  
EPA Region: 09  
Land Type: Not reported  
Federal Waste Generator Description: Not a generator, verified  
Non-Notifier: Not reported  
Biennial Report Cycle: Not reported  
Accessibility: Not reported

Map ID  
Direction  
Distance  
Elevation

MAP FINDINGS

Site

Database(s)

EDR ID Number  
EPA ID Number

**MICHAEL T DOI DDS (Continued)**

**1024791674**

Active Site Indicator:	Handler Activities
State District Owner:	Not reported
State District:	Not reported
Mailing Address:	83 E JACKSON ST
Mailing City,State,Zip:	SAN JOSE, CA 95112-0000
Owner Name:	MICHAEL T DOI DDS
Owner Type:	Other
Operator Name:	MICHAEL T DOI
Operator Type:	Other
Short-Term Generator Activity:	No
Importer Activity:	No
Mixed Waste Generator:	No
Transporter Activity:	No
Transfer Facility Activity:	No
Recycler Activity with Storage:	No
Small Quantity On-Site Burner Exemption:	No
Smelting Melting and Refining Furnace Exemption:	No
Underground Injection Control:	No
Off-Site Waste Receipt:	No
Universal Waste Indicator:	Yes
Universal Waste Destination Facility:	Yes
Federal Universal Waste:	No
Active Site Fed-Reg Treatment Storage and Disposal Facility:	Not reported
Active Site Converter Treatment storage and Disposal Facility:	Not reported
Active Site State-Reg Treatment Storage and Disposal Facility:	Not reported
Active Site State-Reg Handler:	---
Federal Facility Indicator:	Not reported
Hazardous Secondary Material Indicator:	N
Sub-Part K Indicator:	Not reported
Commercial TSD Indicator:	No
Treatment Storage and Disposal Type:	Not reported
2018 GPRA Permit Baseline:	Not on the Baseline
2018 GPRA Renewals Baseline:	Not on the Baseline
Permit Renewals Workload Universe:	Not reported
Permit Workload Universe:	Not reported
Permit Progress Universe:	Not reported
Post-Closure Workload Universe:	Not reported
Closure Workload Universe:	Not reported
202 GPRA Corrective Action Baseline:	No
Corrective Action Workload Universe:	No
Subject to Corrective Action Universe:	No
Non-TSDFs Where RCRA CA has Been Imposed Universe:	No
TSDFs Potentially Subject to CA Under 3004 (u)/(v) Universe:	No
TSDFs Only Subject to CA under Discretionary Auth Universe:	No
Corrective Action Priority Ranking:	No NCAPS ranking
Environmental Control Indicator:	No
Institutional Control Indicator:	No
Human Exposure Controls Indicator:	N/A
Groundwater Controls Indicator:	N/A
Operating TSDF Universe:	Not reported
Full Enforcement Universe:	Not reported
Significant Non-Complier Universe:	No
Unaddressed Significant Non-Complier Universe:	No
Addressed Significant Non-Complier Universe:	No
Significant Non-Complier With a Compliance Schedule Universe:	No
Financial Assurance Required:	Not reported
Handler Date of Last Change:	20180905

Map ID  
Direction  
Distance  
Elevation

MAP FINDINGS

Site

Database(s)

EDR ID Number  
EPA ID Number

**MICHAEL T DOI DDS (Continued)**

**1024791674**

Recognized Trader-Importer:	No
Recognized Trader-Exporter:	No
Importer of Spent Lead Acid Batteries:	No
Exporter of Spent Lead Acid Batteries:	No
Recycler Activity Without Storage:	No
Manifest Broker:	No
Sub-Part P Indicator:	No

**Handler - Owner Operator:**

Owner/Operator Indicator:	Operator
Owner/Operator Name:	MICHAEL T DOI
Legal Status:	Other
Date Became Current:	Not reported
Date Ended Current:	Not reported
Owner/Operator Address:	83 E JACKSON ST
Owner/Operator City,State,Zip:	SAN JOSE, CA 95112
Owner/Operator Telephone:	408-293-4146
Owner/Operator Telephone Ext:	Not reported
Owner/Operator Fax:	Not reported
Owner/Operator Email:	Not reported
Owner/Operator Indicator:	Owner
Owner/Operator Name:	MICHAEL T DOI DDS
Legal Status:	Other
Date Became Current:	Not reported
Date Ended Current:	Not reported
Owner/Operator Address:	83 JACKSON ST
Owner/Operator City,State,Zip:	SAN JOSE, CA 95112-5104
Owner/Operator Telephone:	408-293-4146
Owner/Operator Telephone Ext:	Not reported
Owner/Operator Fax:	Not reported
Owner/Operator Email:	Not reported

**Historic Generators:**

Receive Date:	19930930
Handler Name:	MICHAEL T DOI DDS
Federal Waste Generator Description:	Not a generator, verified
State District Owner:	Not reported
Large Quantity Handler of Universal Waste:	No
Recognized Trader Importer:	No
Recognized Trader Exporter:	No
Spent Lead Acid Battery Importer:	No
Spent Lead Acid Battery Exporter:	No
Current Record:	Yes
Non Storage Recycler Activity:	Not reported
Electronic Manifest Broker:	Not reported

**List of NAICS Codes and Descriptions:**

NAICS Code:	56299
NAICS Description:	ALL OTHER WASTE MANAGEMENT SERVICES

**Facility Has Received Notices of Violations:**

Violations:	No Violations Found
-------------	---------------------

Map ID  
Direction  
Distance  
Elevation

MAP FINDINGS

Site

Database(s)

EDR ID Number  
EPA ID Number

**MICHAEL T DOI DDS (Continued)**

**1024791674**

Evaluation Action Summary:  
Evaluations:

No Evaluations Found

**G39  
SSW  
< 1/8  
0.110 mi.  
579 ft.**

**CALVIN E & NORMAN W YIM DDS  
80 JACKSON ST  
SAN JOSE, CA 95112**

**CERS HAZ WASTE  
CUPA Listings**

**S112345514  
N/A**

**Site 2 of 3 in cluster G**

**Relative:  
Higher  
Actual:  
73 ft.**

CERS HAZ WASTE:

Name: CALVIN E & NORMAN W YIM DDS  
Address: 80 JACKSON ST  
City,State,Zip: SAN JOSE, CA 95112  
Site ID: 102555  
CERS ID: 10355767  
CERS Description: Hazardous Waste Generator

Evaluation:

Eval General Type: Compliance Evaluation Inspection  
Eval Date: 04-11-2014  
Violations Found: No  
Eval Type: Routine done by local agency  
Eval Notes: Facility generates approximately 5 gallons of silver waste from x-ray operations. Confirmed silver waste is being disposed of properly. Facility solely uses autoclave to sterilize tools and instruments. Facility does not perform spot cleaning or denture cleaning.  
Eval Division: Santa Clara County Environmental Health  
Eval Program: HW  
Eval Source: CERS,

Eval General Type: Compliance Evaluation Inspection  
Eval Date: 06-07-2019  
Violations Found: No  
Eval Type: Routine done by local agency  
Eval Notes: Facility is a family dentistry generating silver-containing fixer/developer from photo processing. Notes: - Disposal receipts for silver waste and amalgam reviewed at time of inspection. - No cold sterilization performed on site. Facility utilizes plastic disposable instruments. - Partial and dentures are sent off site for cleaning. - Facility does not perform in-office whitening services. Home kits will be ordered for patients upon request. - Cavicide wipes used for surface disinfection. - Amalgam is collected using Solmatex capture system. - Ultrasonic cleaning is performed only using DI water. - Metal instruments are sterilized using steam autoclave (DI water).  
Eval Division: Santa Clara County Environmental Health  
Eval Program: HW  
Eval Source: CERS,

Coordinates:

Site ID: 102555  
Facility Name: CALVIN E & NORMAN W YIM DDS  
Env Int Type Code: HWG  
Program ID: 10355767  
Coord Name: Not reported  
Ref Point Type Desc: Center of a facility or station.,  
Latitude: 37.347620

Map ID  
Direction  
Distance  
Elevation

MAP FINDINGS

Site

Database(s)

EDR ID Number  
EPA ID Number

**CALVIN E & NORMAN W YIM DDS (Continued)**

**S112345514**

Longitude: -121.896680

**Affiliation:**

Affiliation Type Desc: CUPA District  
Entity Name: Santa Clara County Environmental Health  
Entity Title: Not reported  
Affiliation Address: 1555 Berger Drive, Suite 300  
Affiliation City: San Jose  
Affiliation State: CA  
Affiliation Country: Not reported  
Affiliation Zip: 95112-2716  
Affiliation Phone: (408) 918-3400,

Affiliation Type Desc: Parent Corporation  
Entity Name: CALVIN E & NORMAN W YIM DDS  
Entity Title: Not reported  
Affiliation Address: Not reported  
Affiliation City: Not reported  
Affiliation State: Not reported  
Affiliation Country: Not reported  
Affiliation Zip: Not reported  
Affiliation Phone: ,

Affiliation Type Desc: Facility Mailing Address  
Entity Name: Mailing Address  
Entity Title: Not reported  
Affiliation Address: 80 JACKSON ST  
Affiliation City: SAN JOSE  
Affiliation State: CA  
Affiliation Country: Not reported  
Affiliation Zip: 95112  
Affiliation Phone: ,

**CUPA SANTA CLARA:**

Name: CALVIN E & NORMAN W YIM DDS  
Address: 80 JACKSON ST  
City,State,Zip: SAN JOSE, CA 95112  
Region: SANTA CLARA  
PE#: 2240  
Program Description: GENERATES < 10 GAL/YR  
Program Identifier: DEH PERMIT-HAZ WASTE GENERATOR PROGRAM  
Latitude: 37.347642  
Longitude: -121.896841  
Record ID: PR0379158  
Facility ID: FA0210899

Map ID  
Direction  
Distance  
Elevation

MAP FINDINGS

EDR ID Number  
EPA ID Number

G40  
SSW  
< 1/8  
0.110 mi.  
579 ft.

CALVIN E YIM DDS  
80 E JACKSON ST  
SAN JOSE, CA 95112

Site 3 of 3 in cluster G

RCRA NonGen / NLR

1024791757  
CAL000111918

Relative:  
Higher

Actual:  
73 ft.

RCRA NonGen / NLR:

Date Form Received by Agency:

Handler Name:

Handler Address:

Handler City,State,Zip:

EPA ID:

Contact Name:

Contact Address:

Contact City,State,Zip:

Contact Telephone:

Contact Fax:

Contact Email:

Contact Title:

EPA Region:

Land Type:

Federal Waste Generator Description:

Non-Notifier:

Biennial Report Cycle:

Accessibility:

Active Site Indicator:

State District Owner:

State District:

Mailing Address:

Mailing City,State,Zip:

Owner Name:

Owner Type:

Operator Name:

Operator Type:

Short-Term Generator Activity:

Importer Activity:

Mixed Waste Generator:

Transporter Activity:

Transfer Facility Activity:

Recycler Activity with Storage:

Small Quantity On-Site Burner Exemption:

Smelting Melting and Refining Furnace Exemption:

Underground Injection Control:

Off-Site Waste Receipt:

Universal Waste Indicator:

Universal Waste Destination Facility:

Federal Universal Waste:

Active Site Fed-Reg Treatment Storage and Disposal Facility:

Active Site Converter Treatment storage and Disposal Facility:

Active Site State-Reg Treatment Storage and Disposal Facility:

Active Site State-Reg Handler:

Federal Facility Indicator:

Hazardous Secondary Material Indicator:

Sub-Part K Indicator:

Commercial TSD Indicator:

Treatment Storage and Disposal Type:

2018 GPRA Permit Baseline:

2018 GPRA Renewals Baseline:

Permit Renewals Workload Universe:

19940318

80 E JACKSON ST

SAN JOSE, CA 95112-0000

CAL000111918

CALVIN E YIM DDS

80 JACKSON ST

SAN JOSE, CA 95112

408-292-1240

000-000-0000

CYIMDDS@SBCGLOBAL.NET

Not reported

09

Not reported

Not a generator, verified

Not reported

Not reported

Not reported

Handler Activities

Not reported

Not reported

80 JACKSON ST

SAN JOSE, CA 95112-0000

CALVIN E YIM DDS

Other

CALVIN E YIM DDS

Other

No

No

No

No

No

No

No

No

No

No

Yes

Yes

No

Not reported

Not reported

Not reported

---

Not reported

N

Not reported

No

Not reported

Not on the Baseline

Not on the Baseline

Not reported

Map ID  
Direction  
Distance  
Elevation

MAP FINDINGS

Site

Database(s)

EDR ID Number  
EPA ID Number

**CALVIN E YIM DDS (Continued)**

**1024791757**

Permit Workload Universe:	Not reported
Permit Progress Universe:	Not reported
Post-Closure Workload Universe:	Not reported
Closure Workload Universe:	Not reported
202 GPRA Corrective Action Baseline:	No
Corrective Action Workload Universe:	No
Subject to Corrective Action Universe:	No
Non-TSDFs Where RCRA CA has Been Imposed Universe:	No
TSDFs Potentially Subject to CA Under 3004 (u)/(v) Universe:	No
TSDFs Only Subject to CA under Discretionary Auth Universe:	No
Corrective Action Priority Ranking:	No NCAPS ranking
Environmental Control Indicator:	No
Institutional Control Indicator:	No
Human Exposure Controls Indicator:	N/A
Groundwater Controls Indicator:	N/A
Operating TSDF Universe:	Not reported
Full Enforcement Universe:	Not reported
Significant Non-Complier Universe:	No
Unaddressed Significant Non-Complier Universe:	No
Addressed Significant Non-Complier Universe:	No
Significant Non-Complier With a Compliance Schedule Universe:	No
Financial Assurance Required:	Not reported
Handler Date of Last Change:	20180905
Recognized Trader-Importer:	No
Recognized Trader-Exporter:	No
Importer of Spent Lead Acid Batteries:	No
Exporter of Spent Lead Acid Batteries:	No
Recycler Activity Without Storage:	No
Manifest Broker:	No
Sub-Part P Indicator:	No

**Handler - Owner Operator:**

Owner/Operator Indicator:	Operator
Owner/Operator Name:	CALVIN E YIM DDS
Legal Status:	Other
Date Became Current:	Not reported
Date Ended Current:	Not reported
Owner/Operator Address:	80 JACKSON ST
Owner/Operator City,State,Zip:	SAN JOSE, CA 95112
Owner/Operator Telephone:	408-292-1240
Owner/Operator Telephone Ext:	Not reported
Owner/Operator Fax:	Not reported
Owner/Operator Email:	Not reported
Owner/Operator Indicator:	Owner
Owner/Operator Name:	CALVIN E YIM DDS
Legal Status:	Other
Date Became Current:	Not reported
Date Ended Current:	Not reported
Owner/Operator Address:	80 JACKSON ST
Owner/Operator City,State,Zip:	SAN JOSE, CA 95112-5106
Owner/Operator Telephone:	408-292-1240
Owner/Operator Telephone Ext:	Not reported
Owner/Operator Fax:	Not reported
Owner/Operator Email:	Not reported

Map ID  
Direction  
Distance  
Elevation

MAP FINDINGS

Site

Database(s)

EDR ID Number  
EPA ID Number

**CALVIN E YIM DDS (Continued)**

**1024791757**

Historic Generators:

Receive Date:	19940318
Handler Name:	CALVIN E YIM DDS
Federal Waste Generator Description:	Not a generator, verified
State District Owner:	Not reported
Large Quantity Handler of Universal Waste:	No
Recognized Trader Importer:	No
Recognized Trader Exporter:	No
Spent Lead Acid Battery Importer:	No
Spent Lead Acid Battery Exporter:	No
Current Record:	Yes
Non Storage Recycler Activity:	Not reported
Electronic Manifest Broker:	Not reported

List of NAICS Codes and Descriptions:

NAICS Code:	62121
NAICS Description:	OFFICES OF DENTISTS

Facility Has Received Notices of Violations:

Violations:	No Violations Found
-------------	---------------------

Evaluation Action Summary:

Evaluations:	No Evaluations Found
--------------	----------------------

**E41**  
**NW**  
**< 1/8**  
**0.112 mi.**  
**590 ft.**  
**Relative:**  
**Lower**

**GEORGE S TEXACO SERVICE**  
**702 N 4TH ST**  
**SAN JOSE, CA**

**Site 11 of 16 in cluster E**

EDR Hist Auto

**Actual:**  
**66 ft.**

Year:	Name:	Type:
1950	AVERSENTI J V	GASOLINE STATIONS
1955	AVERSENTI SEASIDE SERVICE	GASOLINE STATIONS
1966	GEORGE S TEXACO SERVICE	GASOLINE STATIONS

**EDR Hist Auto** **1009000368**  
**N/A**

**E42**  
**NW**  
**< 1/8**  
**0.114 mi.**  
**600 ft.**  
**Relative:**  
**Lower**  
**Actual:**  
**67 ft.**

**AGGIE S ARCO STATION**  
**701 N 4TH ST**  
**SAN JOSE, CA**

**Site 12 of 16 in cluster E**

EDR Hist Auto

Year:	Name:	Type:
1950	DAHL H F	GASOLINE STATIONS
1955	DAHL RICHFIELD SERVICE	GASOLINE STATIONS
1960	ENOS RICHFIELD SERVICE	GASOLINE STATIONS
1966	BURT S RICHFIELD	GASOLINE STATIONS
1970	HARVEY S RICHFIELD	GASOLINE STATIONS
1975	AGGIE S ARCO STATION	GASOLINE STATIONS
1976	AGGIES ARCO SERVICE	Gasoline Service Stations

**EDR Hist Auto** **1009000396**  
**N/A**



Map ID  
Direction  
Distance  
Elevation

MAP FINDINGS

Site

Database(s)

EDR ID Number  
EPA ID Number

**AGGIE S ARCO STATION (Continued)**

**1009000396**

1977	AGGIES ARCO SERVICE	Gasoline Service Stations
1978	AGGIES SERVICE	Gasoline Service Stations
1979	AGGIES SERVICE	Gasoline Service Stations
1980	AGGIES SERVICE	Gasoline Service Stations
1986	CHRIS SERVICE CENTER	Gasoline Service Stations
1987	CHRIS SERVICE CENTER	Gasoline Service Stations
1988	CHRIS SERVICE CENTER	Gasoline Service Stations
1989	CHRIS SERVICE CENTER	Gasoline Service Stations
1992	CHRIS SERVICE CENTER	Gasoline Service Stations
1993	CHRIS SERVICE CENTER	Gasoline Service Stations
1994	CHRIS SERVICE CENTER	Gasoline Service Stations
1995	CHRIS SERVICE CENTER	Gasoline Service Stations
1996	CHRIS SERVICE CENTER	Gasoline Service Stations
1997	CHRIS SERVICE CENTER	Gasoline Service Stations
1998	CHRIS SERVICE CENTER	Gasoline Service Stations
1999	CHRIS SERVICE CENTER	Gasoline Service Stations
2000	CHRIS SERVICE CENTER	Gasoline Service Stations
2001	CHRIS SERVICE CENTER	Gasoline Service Stations
2002	CHRIS SERVICE CENTER	Gasoline Service Stations
2003	CHRIS SERVICE CENTER	Gasoline Service Stations
2004	CHRIS SERVICE CENTER	Gasoline Service Stations
2005	CHRIS SERVICE CENTER	Gasoline Service Stations
2006	CHRIS SERVICE CENTER	Gasoline Service Stations
2007	CHRIS SERVICE CENTER	Gasoline Service Stations
2008	CHRIS SERVICE CENTER	Gasoline Service Stations
2009	CHRIS SERVICE CENTER	Gasoline Service Stations
2010	CHRIS SERVICE CENTER	Gasoline Service Stations
2011	CHRIS SERVICE CENTER	Gasoline Service Stations
2012	CHRIS SERVICE CENTER	Gasoline Service Stations
2013	CHRIS SERVICE CENTER	Gasoline Service Stations
2014	CHRIS SERVICE CENTER	Gasoline Service Stations

**E43**  
**NW**  
**< 1/8**  
**0.114 mi.**  
**600 ft.**

**CHRIS' SERVICE STATION**  
**701 4TH**  
**SAN JOSE, CA 95112**  
  
**Site 13 of 16 in cluster E**

**LUST** **S103472970**  
**Cortese** **N/A**  
**HIST CORTESE**

**Relative:**  
**Lower**  
  
**Actual:**  
**67 ft.**

**LUST:**

Name:	CHRIS' SERVICE STATION
Address:	701 4TH STREET
City,State,Zip:	SAN JOSE, CA 95112
Lead Agency:	SANTA CLARA COUNTY LOP
Case Type:	LUST Cleanup Site
Geo Track:	<a href="http://geotracker.waterboards.ca.gov/profile_report.asp?global_id=T0608500408">http://geotracker.waterboards.ca.gov/profile_report.asp?global_id=T0608500408</a>
Global Id:	T0608500408
Latitude:	37.3507173588372
Longitude:	-121.897399574518
Status:	Open - Site Assessment
Status Date:	05/22/1991
Case Worker:	GOR
RB Case Number:	12-035
Local Agency:	SANTA CLARA COUNTY LOP
File Location:	All Files are on GeoTracker or in the Local Agency Database
Local Case Number:	07S1E06J02f
Potential Media Affect:	Aquifer used for drinking water supply, Other Groundwater (uses other than drinking water), Soil
Potential Contaminants of Concern:	Benzene, Toluene, Xylene, MTBE / TBA / Other Fuel Oxygenates, Gasoline

Map ID  
Direction  
Distance  
Elevation

MAP FINDINGS

Site

Database(s)

EDR ID Number  
EPA ID Number

**CHRIS' SERVICE STATION (Continued)**

**S103472970**

Site History:

The subject site area is located within the Santa Clara Valley Groundwater Basin approximately ten miles south of the San Francisco Bay. The regional geology of the San Francisco Bay Area, in most areas of urban development surrounding the Bay and within the valley floor of Santa Clara County, is defined by the United States Geological Survey as Holocene alluvial fan deposits. Regional groundwater flow within the shallow water bearing zones beneath this area of the Santa Clara Valley is predominantly and generally north towards the San Francisco Bay, except in specific locations where flow may be influenced by local phenomena, such as groundwater extraction or surface streams. In some locations of the valley floor, the groundwater gradient is essentially flat, resulting in great variability and/or significant seasonal changes in site specific groundwater flow directions. The site elevation is approximately 65 to 67 feet above mean sea level (msl). Previous subsurface investigations have indicated that soils beneath the site area consist mainly of silts and clays, with thin sand stringers or lenses encountered in several locations, to approximately 25 feet bgs (the total depth explored). These more permeable zones are transmissible where groundwater is found. A layer of sand, encountered from approximately 17 to 20 feet bgs, appears to be fairly continuous throughout the site area. The depth to first-encountered groundwater beneath the site area ranges from approximately 11 to 15 feet below ground surface (bgs), while static groundwater levels range from approximately 5 to 7 feet bgs. Site monitoring data indicates that the direction of groundwater flow is generally towards the north. This has been confirmed through several years of monitoring events. There have been some abnormal gradients such as last quarter (see Figure 3) but these are most likely artifacts of various remediation processes conducted on area groundwater contamination (on-site and Shell). The site is an automotive repair facility, located on the northwest corner of N. 4th Street and E. Taylor Street near downtown San Jose (see Figures 1 and 2). The site use was previously a retail gasoline station until 1998. The site encompasses approximately 8,500 square feet of land in an area of mixed commercial and residential use. To the west is a dentist's office and associated parking. To the north are single family residences, most of which have south-side driveways leading to detached garages behind the houses. Three 4,000-gallon gasoline tanks were removed from the site in 1998 and a 500-gallon waste oil tank was removed in 1999. The area surrounding these tanks was extensively excavated at the time of tank removal, but high concentrations of petroleum hydrocarbons have been found in the soil and groundwater up to several hundred feet from the former tank locations. An Interim Corrective Action Plan was submitted in May, 2004 and approved in July of 2004. The site is being remediated under the State Water Resources Control Board's Pay For Performance (PFP) Program. October 20, 2004 was the startup date for remedial action, so there was no operation at the site prior to that date. Prior activity consisted of baseline sampling (September 2004) and system reparation and installation. Despite a 90+ % reduction in on-site contamination levels (see latest groundwater quality data in Figures 4 through 6), off-site subsurface fuel contamination of concern remains.

LUST:

Global Id:  
Contact Type:  
Contact Name:

T0608500408  
Regional Board Caseworker  
Regional Water Board

Map ID  
Direction  
Distance  
Elevation

MAP FINDINGS

Site

Database(s)

EDR ID Number  
EPA ID Number

**CHRIS' SERVICE STATION (Continued)**

**S103472970**

Organization Name: SAN FRANCISCO BAY RWQCB (REGION 2)  
Address: 1515 CLAY ST SUITE 1400  
City: OAKLAND  
Email: Not reported  
Phone Number: Not reported

Global Id: T0608500408  
Contact Type: Local Agency Caseworker  
Contact Name: Gerald O'Regan  
Organization Name: SANTA CLARA COUNTY LOP  
Address: 1555 BERGER DRIVE STE 300  
City: SAN JOSE  
Email: gerald.o'regan@deh.sccgov.org  
Phone Number: Not reported

**LUST:**

Global Id: T0608500408  
Action Type: ENFORCEMENT  
Date: 09/17/2012  
Action: Staff Letter

Global Id: T0608500408  
Action Type: ENFORCEMENT  
Date: 01/10/2014  
Action: Email Correspondence

Global Id: T0608500408  
Action Type: ENFORCEMENT  
Date: 02/11/2014  
Action: Staff Letter

Global Id: T0608500408  
Action Type: ENFORCEMENT  
Date: 01/10/2014  
Action: Email Correspondence

Global Id: T0608500408  
Action Type: ENFORCEMENT  
Date: 07/13/2017  
Action: Staff Letter

Global Id: T0608500408  
Action Type: ENFORCEMENT  
Date: 08/04/2020  
Action: Email Correspondence

Global Id: T0608500408  
Action Type: RESPONSE  
Date: 03/25/2009  
Action: Verbal Communication

Global Id: T0608500408  
Action Type: RESPONSE  
Date: 09/28/2009  
Action: Soil and Water Investigation Report

Global Id: T0608500408

Map ID  
Direction  
Distance  
Elevation

MAP FINDINGS

Site

Database(s)

EDR ID Number  
EPA ID Number

**CHRIS' SERVICE STATION (Continued)**

**S103472970**

Action Type: RESPONSE  
Date: 03/22/1996  
Action: Soil and Water Investigation Workplan

Global Id: T0608500408  
Action Type: RESPONSE  
Date: 01/10/2014  
Action: Verbal Communication

Global Id: T0608500408  
Action Type: RESPONSE  
Date: 10/13/2015  
Action: Email Correspondence

Global Id: T0608500408  
Action Type: RESPONSE  
Date: 05/14/2019  
Action: Correspondence

Global Id: T0608500408  
Action Type: RESPONSE  
Date: 01/12/1999  
Action: Other Report / Document

Global Id: T0608500408  
Action Type: RESPONSE  
Date: 11/01/2004  
Action: Other Report / Document

Global Id: T0608500408  
Action Type: RESPONSE  
Date: 04/14/2000  
Action: Monitoring Report - Quarterly

Global Id: T0608500408  
Action Type: RESPONSE  
Date: 06/03/2005  
Action: Other Report / Document

Global Id: T0608500408  
Action Type: RESPONSE  
Date: 07/25/2002  
Action: Other Report / Document

Global Id: T0608500408  
Action Type: RESPONSE  
Date: 10/30/2018  
Action: Monitoring Report - Semi-Annually

Global Id: T0608500408  
Action Type: ENFORCEMENT  
Date: 03/30/2006  
Action: Staff Letter - #60330

Global Id: T0608500408  
Action Type: ENFORCEMENT  
Date: 11/17/2005

Map ID  
Direction  
Distance  
Elevation

MAP FINDINGS

Site

Database(s)

EDR ID Number  
EPA ID Number

**CHRIS' SERVICE STATION (Continued)**

**S103472970**

Action:	Staff Letter - #51117
Global Id:	T0608500408
Action Type:	ENFORCEMENT
Date:	01/26/2006
Action:	Staff Letter - #60126
Global Id:	T0608500408
Action Type:	ENFORCEMENT
Date:	02/06/1996
Action:	Staff Letter - #27323
Global Id:	T0608500408
Action Type:	ENFORCEMENT
Date:	03/22/1991
Action:	Notice of Responsibility - #39927
Global Id:	T0608500408
Action Type:	ENFORCEMENT
Date:	05/20/2009
Action:	Staff Letter - #9002025
Global Id:	T0608500408
Action Type:	ENFORCEMENT
Date:	03/18/2009
Action:	Staff Letter - #90028130
Global Id:	T0608500408
Action Type:	ENFORCEMENT
Date:	02/20/2009
Action:	Staff Letter - #9002025
Global Id:	T0608500408
Action Type:	ENFORCEMENT
Date:	06/26/2013
Action:	Staff Letter
Global Id:	T0608500408
Action Type:	ENFORCEMENT
Date:	05/08/2015
Action:	Staff Letter
Global Id:	T0608500408
Action Type:	ENFORCEMENT
Date:	01/15/2016
Action:	Staff Letter
Global Id:	T0608500408
Action Type:	ENFORCEMENT
Date:	06/03/2005
Action:	Other Report
Global Id:	T0608500408
Action Type:	ENFORCEMENT
Date:	08/28/2020
Action:	Staff Letter

Map ID  
Direction  
Distance  
Elevation

MAP FINDINGS

Site

Database(s)

EDR ID Number  
EPA ID Number

**CHRIS' SERVICE STATION (Continued)**

**S103472970**

Global Id:	T0608500408
Action Type:	ENFORCEMENT
Date:	08/14/2020
Action:	Email Correspondence
Global Id:	T0608500408
Action Type:	ENFORCEMENT
Date:	06/22/2020
Action:	Staff Letter
Global Id:	T0608500408
Action Type:	Other
Date:	06/03/1997
Action:	Leak Reported
Global Id:	T0608500408
Action Type:	RESPONSE
Date:	04/30/2020
Action:	Monitoring Report - Semi-Annually
Global Id:	T0608500408
Action Type:	RESPONSE
Date:	08/30/2013
Action:	Correspondence
Global Id:	T0608500408
Action Type:	RESPONSE
Date:	11/15/2013
Action:	Soil and Water Investigation Workplan
Global Id:	T0608500408
Action Type:	RESPONSE
Date:	10/20/2015
Action:	Email Correspondence
Global Id:	T0608500408
Action Type:	RESPONSE
Date:	10/07/2015
Action:	Correspondence
Global Id:	T0608500408
Action Type:	RESPONSE
Date:	12/15/2021
Action:	Remedial Progress Report
Global Id:	T0608500408
Action Type:	RESPONSE
Date:	05/28/2004
Action:	CAP/RAP - Other Report
Global Id:	T0608500408
Action Type:	RESPONSE
Date:	05/05/2010
Action:	Other Report / Document
Global Id:	T0608500408
Action Type:	RESPONSE

Map ID  
Direction  
Distance  
Elevation

MAP FINDINGS

Site

Database(s)

EDR ID Number  
EPA ID Number

**CHRIS' SERVICE STATION (Continued)**

**S103472970**

Date:	02/21/2013
Action:	Conceptual Site Model
Global Id:	T0608500408
Action Type:	RESPONSE
Date:	03/18/2010
Action:	Remedial Progress Report
Global Id:	T0608500408
Action Type:	RESPONSE
Date:	10/23/2012
Action:	Soil Vapor Intrusion Investigation Report - Regulator Responded
Global Id:	T0608500408
Action Type:	RESPONSE
Date:	04/19/2013
Action:	Interim Remedial Action Plan - Regulator Responded
Global Id:	T0608500408
Action Type:	RESPONSE
Date:	04/19/2013
Action:	Interim Remedial Action Plan - Regulator Responded
Global Id:	T0608500408
Action Type:	RESPONSE
Date:	03/31/2014
Action:	Preliminary Site Assessment Workplan - Regulator Responded
Global Id:	T0608500408
Action Type:	RESPONSE
Date:	01/21/2016
Action:	Soil Vapor Intrusion Investigation Workplan - Regulator Responded
Global Id:	T0608500408
Action Type:	RESPONSE
Date:	11/06/2015
Action:	Site Assessment Report - Regulator Responded
Global Id:	T0608500408
Action Type:	RESPONSE
Date:	01/20/2021
Action:	Soil and Water Investigation Workplan - Addendum - Regulator Responded
Global Id:	T0608500408
Action Type:	RESPONSE
Date:	03/07/2019
Action:	Interim Remedial Action Plan - Regulator Responded
Global Id:	T0608500408
Action Type:	RESPONSE
Date:	01/20/2021
Action:	Soil Vapor Intrusion Investigation Workplan - Regulator Responded
Global Id:	T0608500408
Action Type:	RESPONSE
Date:	08/21/2020
Action:	Other Report / Document - Regulator Responded

Map ID  
Direction  
Distance  
Elevation

MAP FINDINGS

Site

Database(s)

EDR ID Number  
EPA ID Number

**CHRIS' SERVICE STATION (Continued)**

**S103472970**

Global Id: T0608500408  
Action Type: RESPONSE  
Date: 06/30/2020  
Action: Other Workplan - Regulator Responded

Global Id: T0608500408  
Action Type: RESPONSE  
Date: 01/30/2021  
Action: Corrective Action Plan / Remedial Action Plan - Regulator Responded

Global Id: T0608500408  
Action Type: RESPONSE  
Date: 06/26/2020  
Action: Pilot Study / Treatability Workplan - Regulator Responded

Global Id: T0608500408  
Action Type: ENFORCEMENT  
Date: 02/07/2014  
Action: Email Correspondence

Global Id: T0608500408  
Action Type: ENFORCEMENT  
Date: 06/09/2016  
Action: Staff Letter

Global Id: T0608500408  
Action Type: ENFORCEMENT  
Date: 12/17/2019  
Action: Staff Letter

Global Id: T0608500408  
Action Type: ENFORCEMENT  
Date: 05/22/2019  
Action: Staff Letter

Global Id: T0608500408  
Action Type: ENFORCEMENT  
Date: 04/25/2019  
Action: Staff Letter

Global Id: T0608500408  
Action Type: ENFORCEMENT  
Date: 07/30/2020  
Action: Staff Letter

Global Id: T0608500408  
Action Type: ENFORCEMENT  
Date: 08/03/2020  
Action: Email Correspondence

Global Id: T0608500408  
Action Type: ENFORCEMENT  
Date: 08/11/2020  
Action: Email Correspondence

Global Id: T0608500408  
Action Type: ENFORCEMENT



Map ID  
Direction  
Distance  
Elevation

MAP FINDINGS

Site

Database(s)

EDR ID Number  
EPA ID Number

**CHRIS' SERVICE STATION (Continued)**

**S103472970**

Date:	08/27/2021
Action:	Email Correspondence
Global Id:	T0608500408
Action Type:	ENFORCEMENT
Date:	01/26/2021
Action:	Staff Letter
Global Id:	T0608500408
Action Type:	ENFORCEMENT
Date:	06/01/2021
Action:	Clean Up Fund - Case Closure Review Summary Report (RSR)
Global Id:	T0608500408
Action Type:	ENFORCEMENT
Date:	09/17/2021
Action:	Email Correspondence
Global Id:	T0608500408
Action Type:	ENFORCEMENT
Date:	04/15/2021
Action:	Email Correspondence
Global Id:	T0608500408
Action Type:	RESPONSE
Date:	01/13/2016
Action:	Email Correspondence
Global Id:	T0608500408
Action Type:	RESPONSE
Date:	10/21/2010
Action:	Monitoring Report - Quarterly
Global Id:	T0608500408
Action Type:	RESPONSE
Date:	10/15/2003
Action:	Interim Remedial Action Report
Global Id:	T0608500408
Action Type:	RESPONSE
Date:	11/30/1999
Action:	Well Installation Report
Global Id:	T0608500408
Action Type:	RESPONSE
Date:	04/04/1996
Action:	Other Workplan
Global Id:	T0608500408
Action Type:	RESPONSE
Date:	04/04/1996
Action:	Other Report / Document
Global Id:	T0608500408
Action Type:	RESPONSE
Date:	06/03/1997
Action:	Unauthorized Release Form

Map ID  
Direction  
Distance  
Elevation

MAP FINDINGS

Site

Database(s)

EDR ID Number  
EPA ID Number

**CHRIS' SERVICE STATION (Continued)**

**S103472970**

Global Id:	T0608500408
Action Type:	RESPONSE
Date:	04/30/2018
Action:	Monitoring Report - Semi-Annually
Global Id:	T0608500408
Action Type:	RESPONSE
Date:	11/30/2021
Action:	Soil Vapor Intrusion Investigation Report
Global Id:	T0608500408
Action Type:	RESPONSE
Date:	06/03/2005
Action:	Other Report / Document
Global Id:	T0608500408
Action Type:	RESPONSE
Date:	03/30/2021
Action:	Monitoring Report - Semi-Annually
Global Id:	T0608500408
Action Type:	RESPONSE
Date:	10/30/2021
Action:	Monitoring Report - Semi-Annually
Global Id:	T0608500408
Action Type:	RESPONSE
Date:	04/30/2021
Action:	Soil Vapor Intrusion Investigation Report
Global Id:	T0608500408
Action Type:	RESPONSE
Date:	12/21/2012
Action:	Conceptual Site Model - Regulator Responded
Global Id:	T0608500408
Action Type:	ENFORCEMENT
Date:	12/17/2010
Action:	Staff Letter - #01027121
Global Id:	T0608500408
Action Type:	ENFORCEMENT
Date:	12/20/2013
Action:	Staff Letter
Global Id:	T0608500408
Action Type:	ENFORCEMENT
Date:	03/22/2016
Action:	Staff Letter
Global Id:	T0608500408
Action Type:	ENFORCEMENT
Date:	01/11/2016
Action:	Staff Letter
Global Id:	T0608500408
Action Type:	ENFORCEMENT

Map ID  
Direction  
Distance  
Elevation

MAP FINDINGS

Site

Database(s)

EDR ID Number  
EPA ID Number

**CHRIS' SERVICE STATION (Continued)**

**S103472970**

Date:	04/13/2018
Action:	Staff Letter
Global Id:	T0608500408
Action Type:	ENFORCEMENT
Date:	04/20/2021
Action:	Staff Letter
Global Id:	T0608500408
Action Type:	ENFORCEMENT
Date:	08/30/2021
Action:	Staff Letter
Global Id:	T0608500408
Action Type:	ENFORCEMENT
Date:	05/12/2021
Action:	Staff Letter
Global Id:	T0608500408
Action Type:	ENFORCEMENT
Date:	11/18/2020
Action:	Staff Letter
Global Id:	T0608500408
Action Type:	ENFORCEMENT
Date:	07/21/2020
Action:	Email Correspondence
Global Id:	T0608500408
Action Type:	Other
Date:	06/02/1997
Action:	Leak Stopped
Global Id:	T0608500408
Action Type:	RESPONSE
Date:	07/30/2009
Action:	Monitoring Report - Quarterly
Global Id:	T0608500408
Action Type:	RESPONSE
Date:	01/31/2010
Action:	Monitoring Report - Quarterly
Global Id:	T0608500408
Action Type:	RESPONSE
Date:	08/30/2019
Action:	Site Assessment Report
Global Id:	T0608500408
Action Type:	RESPONSE
Date:	10/30/2019
Action:	Monitoring Report - Semi-Annually
Global Id:	T0608500408
Action Type:	RESPONSE
Date:	03/30/2021
Action:	Soil Vapor Intrusion Investigation Report

Map ID  
Direction  
Distance  
Elevation

MAP FINDINGS

Site

Database(s)

EDR ID Number  
EPA ID Number

**CHRIS' SERVICE STATION (Continued)**

**S103472970**

Global Id:	T0608500408
Action Type:	RESPONSE
Date:	05/30/2021
Action:	Soil and Water Investigation Report
Global Id:	T0608500408
Action Type:	ENFORCEMENT
Date:	06/26/2013
Action:	Staff Letter
Global Id:	T0608500408
Action Type:	ENFORCEMENT
Date:	09/25/2015
Action:	Staff Letter
Global Id:	T0608500408
Action Type:	ENFORCEMENT
Date:	07/30/2018
Action:	Clean Up Fund - Case Closure Review Summary Report (RSR)
Global Id:	T0608500408
Action Type:	RESPONSE
Date:	10/30/2009
Action:	Monitoring Report - Quarterly
Global Id:	T0608500408
Action Type:	RESPONSE
Date:	06/29/2009
Action:	Other Workplan
Global Id:	T0608500408
Action Type:	RESPONSE
Date:	01/15/2016
Action:	Verbal Communication
Global Id:	T0608500408
Action Type:	RESPONSE
Date:	04/29/2016
Action:	Site Assessment Report
Global Id:	T0608500408
Action Type:	RESPONSE
Date:	07/14/2006
Action:	Monitoring Report - Quarterly
Global Id:	T0608500408
Action Type:	RESPONSE
Date:	09/23/2009
Action:	Soil and Water Investigation Report
Global Id:	T0608500408
Action Type:	RESPONSE
Date:	11/08/1998
Action:	Tank Removal Report / UST Sampling Report
Global Id:	T0608500408
Action Type:	RESPONSE

Map ID  
Direction  
Distance  
Elevation

MAP FINDINGS

Site

Database(s)

EDR ID Number  
EPA ID Number

**CHRIS' SERVICE STATION (Continued)**

**S103472970**

Date: 08/18/2010  
Action: Other Report / Document

Global Id: T0608500408  
Action Type: RESPONSE  
Date: 01/01/2000  
Action: Correspondence

Global Id: T0608500408  
Action Type: RESPONSE  
Date: 07/26/2000  
Action: Other Report / Document

Global Id: T0608500408  
Action Type: ENFORCEMENT  
Date: 06/30/2009  
Action: Staff Letter

LUST:  
Global Id: T0608500408  
Status: Open - Case Begin Date  
Status Date: 11/27/1990

Global Id: T0608500408  
Status: Open - Site Assessment  
Status Date: 05/22/1991

CORTESE:  
Name: CHRIS' SERVICE STATION  
Address: 701 4TH STREET  
City,State,Zip: SAN JOSE, CA 95112  
Region: CORTESE  
Envirostor Id: Not reported  
Global ID: T0608500408  
Site/Facility Type: LUST CLEANUP SITE  
Cleanup Status: OPEN - SITE ASSESSMENT  
Status Date: Not reported  
Site Code: Not reported  
Latitude: Not reported  
Longitude: Not reported  
Owner: Not reported  
Enf Type: Not reported  
Swat R: Not reported  
Flag: active  
Order No: Not reported  
Waste Discharge System No: Not reported  
Effective Date: Not reported  
Region 2: Not reported  
WID Id: Not reported  
Solid Waste Id No: Not reported  
Waste Management Uit Name: Not reported  
File Name: Active Open

HIST CORTESE:  
edr\_fname: CHRIS' SERVICE STATION

Map ID  
Direction  
Distance  
Elevation

MAP FINDINGS

Site

Database(s)

EDR ID Number  
EPA ID Number

**CHRIS' SERVICE STATION (Continued)**

**S103472970**

edr\_fadd1: 701 4TH  
City,State,Zip: SAN JOSE, CA 95112  
Region: CORTESE  
Facility County Code: 43  
Reg By: LTNKA  
Reg Id: 43-0352

**E44  
NW  
< 1/8  
0.114 mi.  
600 ft.**

**CHRIS SERVICE CENTER  
701 N 4TH ST  
SAN JOSE, CA 95112  
Site 14 of 16 in cluster E**

**LUST  
HIST LUST  
SWEEPS UST  
CUPA Listings  
HAZMAT**

**S105193408  
N/A**

**Relative:  
Lower  
Actual:  
67 ft.**

LUST REG 2:  
Region: 2  
Facility Id: Not reported  
Facility Status: Preliminary site assessment underway  
Case Number: 07S1E06J02f  
How Discovered: Not reported  
Leak Cause: Not reported  
Leak Source: Not reported  
Date Leak Confirmed: Not reported  
Oversight Program: LUST  
Prelim. Site Assesment Wokplan Submitted: Not reported  
Preliminary Site Assesment Began: 5/22/1991  
Pollution Characterization Began: Not reported  
Pollution Remediation Plan Submitted: Not reported  
Date Remediation Action Underway: Not reported  
Date Post Remedial Action Monitoring Began: Not reported

**LUST SANTA CLARA:**

Name: CHRIS' SERVICE STATION  
Address: 701 N 4TH ST  
City,State,Zip: SAN JOSE, CA  
Region: SANTA CLARA  
SCVWD ID: 07S1E06J02F  
Date Closed: Not reported  
EDR Link ID: 07S1E06J02F

**HIST LUST SANTA CLARA:**

Name: Chris' Service Station  
Address: 701 N 4th St  
City: San Jose  
Region: SANTA CLARA  
Region Code: 2  
SCVWD ID: 07S1E06J02  
Oversite Agency: SCVWD  
Date Listed: 1991-03-21 00:00:00  
Closed Date: Not reported

**SWEEPS UST:**

Name: CHRIS SERVICE  
Address: 701 N 4TH ST  
City: SAN JOSE  
Status: Active  
Comp Number: 401295

Map ID  
Direction  
Distance  
Elevation

MAP FINDINGS

Site

Database(s)

EDR ID Number  
EPA ID Number

**CHRIS SERVICE CENTER (Continued)**

**S105193408**

Number: 9  
Board Of Equalization: Not reported  
Referral Date: 09-30-92  
Action Date: 09-08-92  
Created Date: 02-29-88  
Owner Tank Id: Not reported  
SWRCB Tank Id: 43-060-401295-000001  
Tank Status: A  
Capacity: 6000  
Active Date: Not reported  
Tank Use: M.V. FUEL  
STG: P  
Content: REG UNLEADED  
Number Of Tanks: 4

Name: CHRIS SERVICE  
Address: 701 N 4TH ST  
City: SAN JOSE  
Status: Active  
Comp Number: 401295  
Number: 9  
Board Of Equalization: Not reported  
Referral Date: 09-30-92  
Action Date: 09-08-92  
Created Date: 02-29-88  
Owner Tank Id: Not reported  
SWRCB Tank Id: 43-060-401295-000002  
Tank Status: A  
Capacity: 4000  
Active Date: Not reported  
Tank Use: M.V. FUEL  
STG: P  
Content: LEADED  
Number Of Tanks: Not reported

Name: CHRIS SERVICE  
Address: 701 N 4TH ST  
City: SAN JOSE  
Status: Active  
Comp Number: 401295  
Number: 9  
Board Of Equalization: Not reported  
Referral Date: 09-30-92  
Action Date: 09-08-92  
Created Date: 02-29-88  
Owner Tank Id: Not reported  
SWRCB Tank Id: 43-060-401295-000003  
Tank Status: A  
Capacity: 4000  
Active Date: Not reported  
Tank Use: M.V. FUEL  
STG: P  
Content: REG UNLEADED  
Number Of Tanks: Not reported

Name: CHRIS SERVICE  
Address: 701 N 4TH ST

Map ID  
Direction  
Distance  
Elevation

MAP FINDINGS

Site

Database(s)

EDR ID Number  
EPA ID Number

**CHRIS SERVICE CENTER (Continued)**

**S105193408**

City: SAN JOSE  
Status: Active  
Comp Number: 401295  
Number: 9  
Board Of Equalization: Not reported  
Referral Date: 09-30-92  
Action Date: 09-08-92  
Created Date: 02-29-88  
Owner Tank Id: Not reported  
SWRCB Tank Id: 43-060-401295-000004  
Tank Status: A  
Capacity: 150  
Active Date: Not reported  
Tank Use: OIL  
STG: W  
Content: Not reported  
Number Of Tanks: Not reported

**CUPA SANTA CLARA:**

Name: CHRIS SERVICE CENTER  
Address: 701 N 4TH ST  
City,State,Zip: SAN JOSE, CA 95112  
Region: SANTA CLARA  
PE#: 2201  
Program Description: GENERATES WASTE OIL ONLY  
Program Identifier: DEH PERMIT-HAZ WASTE GENERATOR PROGRAM  
Latitude: 37.350739  
Longitude: -121.897333  
Record ID: PR0316514  
Facility ID: FA0210689

Name: CHRIS SERVICE CENTER  
Address: 701 N 4TH ST  
City,State,Zip: SAN JOSE, CA 95112  
Region: SANTA CLARA  
PE#: BP01  
Program Description: HMBP FACILITY, 1-3 CHEMICALS  
Program Identifier: DEH PERMIT-HAZ MAT BUSINESS PLAN PROGRAM  
Latitude: 37.350739  
Longitude: -121.897333  
Record ID: PR0433740  
Facility ID: FA0210689

**SAN JOSE HAZMAT:**

Name: CHRIS SERVICE CENTER  
Address: 701 N 4TH ST  
City,State,Zip: SAN JOSE, CA 95112  
Region: SAN JOSE  
File Num: 401295  
Class: Auto Repair



Map ID  
Direction  
Distance  
Elevation

MAP FINDINGS

Site

Database(s)

EDR ID Number  
EPA ID Number

**E45  
NW  
< 1/8  
0.114 mi.  
600 ft.**

**CHRIS SERVICE CENTER  
701 N 4TH ST  
SAN JOSE, CA 95112  
Site 15 of 16 in cluster E**

**CERS HAZ WASTE  
HAZNET  
CERS  
HWTS**

**S113119476  
N/A**

**Relative:  
Lower**

CERS HAZ WASTE:

**Actual:  
67 ft.**

Name: CHRIS SERVICE CENTER  
Address: 701 N 4TH ST  
City,State,Zip: SAN JOSE, CA 95112  
Site ID: 105392  
CERS ID: 10355254  
CERS Description: Hazardous Waste Generator

HAZNET:

Name: CHRIS SERVICE CENTER  
Address: 701 N 4TH ST  
Address 2: Not reported  
City,State,Zip: SAN JOSE, CA 95112  
Contact: CHRIS YIASSEMIS  
Telephone: 4082944116  
Mailing Name: Not reported  
Mailing Address: 701 N 4TH ST

Year: 2005  
Gepaid: CAL000252271  
TSD EPA ID: CAT000646117  
CA Waste Code: 181 - Other inorganic solid waste  
Disposal Method: D80 - Disposal, Land Fill  
Tons: 2.4

Year: 2004  
Gepaid: CAL000252271  
TSD EPA ID: CAT000646117  
CA Waste Code: 181 - Other inorganic solid waste  
Disposal Method: D80 - Disposal, Land Fill  
Tons: 6.7424

Additional Info:

Year: 2005  
Gen EPA ID: CAL000252271

Shipment Date: 20051122  
Creation Date: 7/12/2006 18:32:38  
Receipt Date: 20051128  
Manifest ID: 24797601  
Trans EPA ID: CAR000159459  
Trans Name: NORTH STATE ENVIRONMENTAL  
Trans 2 EPA ID: CAL000203444  
Trans 2 Name: RUST AND SONS TRUCKING  
TSDF EPA ID: CAT000646117  
Trans Name: CHEMICAL WASTE MANAGEMENT INC  
TSDF Alt EPA ID: CAT000646117  
TSDF Alt Name: Not reported  
Waste Code Description: 181 - Other inorganic solid waste Organics  
RCRA Code: Not reported  
Meth Code: D80 - Disposal, Land Fill

Map ID  
Direction  
Distance  
Elevation

MAP FINDINGS

Site

Database(s)

EDR ID Number  
EPA ID Number

**CHRIS SERVICE CENTER (Continued)**

**S113119476**

Quantity Tons: 2  
Waste Quantity: 4000  
Quantity Unit: P  
Additional Code 1: Not reported  
Additional Code 2: Not reported  
Additional Code 3: Not reported  
Additional Code 4: Not reported  
Additional Code 5: Not reported  
  
Shipment Date: 20051122  
Creation Date: 7/12/2006 18:32:38  
Receipt Date: 20051128  
Manifest ID: 24797601  
Trans EPA ID: CAR000159459  
Trans Name: NORTH STATE ENVIRONMENTAL  
Trans 2 EPA ID: CAL000203444  
Trans 2 Name: RUST AND SONS TRUCKING  
TSDF EPA ID: CAT000646117  
Trans Name: CHEMICAL WASTE MANAGEMENT INC  
TSDF Alt EPA ID: CAT000646117  
TSDF Alt Name: Not reported  
Waste Code Description: 181 - Other inorganic solid waste Organics  
RCRA Code: Not reported  
Meth Code: D80 - Disposal, Land Fill  
Quantity Tons: 0.4  
Waste Quantity: 800  
Quantity Unit: P  
Additional Code 1: Not reported  
Additional Code 2: Not reported  
Additional Code 3: Not reported  
Additional Code 4: Not reported  
Additional Code 5: Not reported

Additional Info:  
Year: 2004  
Gen EPA ID: CAL000252271

Shipment Date: 20040908  
Creation Date: 12/28/2004 14:46:39  
Receipt Date: 20040909  
Manifest ID: 23752623  
Trans EPA ID: CAD000603738  
Trans Name: NORTH STATE ENVIRONMENTAL  
Trans 2 EPA ID: Not reported  
Trans 2 Name: Not reported  
TSDF EPA ID: CAT000646117  
Trans Name: CHEMICAL WASTE MANAGEMENT INC  
TSDF Alt EPA ID: CAT000646117  
TSDF Alt Name: Not reported  
Waste Code Description: 181 - Other inorganic solid waste Organics  
RCRA Code: NRM  
Meth Code: D80 - Disposal, Land Fill  
Quantity Tons: 6.7424  
Waste Quantity: 8  
Quantity Unit: Y  
Additional Code 1: Not reported  
Additional Code 2: Not reported

Map ID  
Direction  
Distance  
Elevation

MAP FINDINGS

Site

Database(s)

EDR ID Number  
EPA ID Number

**CHRIS SERVICE CENTER (Continued)**

**S113119476**

Additional Code 3: Not reported  
Additional Code 4: Not reported  
Additional Code 5: Not reported

**CERS:**

Name: CHRIS SERVICE CENTER  
Address: 701 N 4TH ST  
City,State,Zip: SAN JOSE, CA 95112  
Site ID: 105392  
CERS ID: 10355254  
CERS Description: Chemical Storage Facilities

**Violations:**

Site ID: 105392  
Site Name: CHRIS SERVICE CENTER  
Violation Date: 12-18-2018  
Citation: HSC 6.95 25508(a)(1) - California Health and Safety Code, Chapter 6.95, Section(s) 25508(a)(1)  
Violation Description: Failure to complete and electronically submit a business plan when storing/handling a hazardous material at or above reportable quantities.  
Violation Notes: Returned to compliance on 12/10/2019. As stated in the last routine inspection on 3/27/2014, facility is required to electronically submit an HMBP via the California Environmental Reporting System (CERS) or Santa Clara County FrontCounter within 30 days. A copy of the 2014 inspection was provided. For assistance with this, please contact me at michelle.santos@cep.sccgov.org or 408-918-1981. Alternatively, you may choose to downsize your oil storage to below 55 gallons within 30 days. This exempts you from HMBP reporting requirements.  
Violation Division: Santa Clara County Environmental Health  
Violation Program: HMRRP  
Violation Source: CERS,

Site ID: 105392  
Site Name: CHRIS SERVICE CENTER  
Violation Date: 12-14-2018  
Citation: HSC 6.5 25250.22 - California Health and Safety Code, Chapter 6.5, Section(s) 25250.22  
Violation Description: Failure to properly manage used oil and/or fuel filters in accordance with the requirements.  
Violation Notes: Returned to compliance on 10/30/2019. The last pick-up of the used oil filters occurred in 2014. Make immediate arrangements to have your 1 x 55 gal drum of used filters picked up. Retain disposal documentation for 3 years.  
Violation Division: Santa Clara County Environmental Health  
Violation Program: HW  
Violation Source: CERS,

Site ID: 105392  
Site Name: CHRIS SERVICE CENTER  
Violation Date: 03-27-2014  
Citation: 40 CFR 1 262.34(d)(5)(iii) - U.S. Code of Federal Regulations, Title 40, Chapter 1, Section(s) 262.34(d)(5)(iii)  
Violation Description: Failure to ensure employees are familiar with the handling and compliance of hazardous waste regulations and emergency response.  
Violation Notes: Facility needs additional training on managing hazardous waste. Accumulation times and container marking should be reviewed at a

Map ID  
Direction  
Distance  
Elevation

MAP FINDINGS

Site

Database(s)

EDR ID Number  
EPA ID Number

**CHRIS SERVICE CENTER (Continued)**

**S113119476**

minimum.  
Violation Division: Santa Clara County Environmental Health  
Violation Program: HW  
Violation Source: CERS,

Site ID: 105392  
Site Name: CHRIS SERVICE CENTER  
Violation Date: 10-08-2019  
Citation: 22 CCR 12 66262.34(f) - California Code of Regulations, Title 22, Chapter 12, Section(s) 66262.34(f)  
Violation Description: Failure to properly label hazardous waste accumulation containers and portable tanks with the following requirements: "Hazardous Waste", name and address of the generator, physical and chemical characteristics of the Hazardous Waste, and starting accumulation date.  
Violation Notes: Returned to compliance on 10/30/2019. Observed 1 x30 gal. used oil and 1 x 15 gal. used oil containers that were missing the required hazardous waste labeling. Labels were provided during this inspection.

Violation Division: Santa Clara County Environmental Health  
Violation Program: HW  
Violation Source: CERS,

Site ID: 105392  
Site Name: CHRIS SERVICE CENTER  
Violation Date: 10-08-2019  
Citation: Un-Specified  
Violation Description: Hazardous Waste Generator Program - Administration/Documentation - General Local Ordinance  
Violation Notes: Returned to compliance on 10/30/2019. Your hazardous waste permit is due and fees need to be paid to our Department immediately.

Violation Division: Santa Clara County Environmental Health  
Violation Program: HW  
Violation Source: CERS,

Site ID: 105392  
Site Name: CHRIS SERVICE CENTER  
Violation Date: 03-27-2014  
Citation: 22 CCR 16 66266.130 - California Code of Regulations, Title 22, Chapter 16, Section(s) 66266.130  
Violation Description: Failure to properly handle, manage, label, and recycle used oil and fuel filters.  
Violation Notes: Returned to compliance on 03/27/2014. Facility accumulates used oil filters in a 55 gal container but container did not have any hazardous waste or drained used oil filters marking. CORRECTED AT TIME OF INSPECTION.

Violation Division: Santa Clara County Environmental Health  
Violation Program: HW  
Violation Source: CERS,

Site ID: 105392  
Site Name: CHRIS SERVICE CENTER  
Violation Date: 03-27-2014  
Citation: 22 CCR 12 66262.34(f) - California Code of Regulations, Title 22, Chapter 12, Section(s) 66262.34(f)  
Violation Description: Failure to properly label hazardous waste accumulation containers with the following requirements: "Hazardous Waste", name and address of the generator, physical and chemical characteristics of the Hazardous

Map ID  
Direction  
Distance  
Elevation

MAP FINDINGS

Site

Database(s)

EDR ID Number  
EPA ID Number

**CHRIS SERVICE CENTER (Continued)**

**S113119476**

Violation Notes: Waste, and starting accumulation date.  
Returned to compliance on 03/27/2014. 1x55 gal used oil - Generator information portion of the Hazardous waste marking of the used oil has faded and is illegible. CORRECTED AT TIME OF INSPECTION. 1x15 gal used oil dolly - has no marking. CORRECTED AT TIME OF INSPECTION

Violation Division: Santa Clara County Environmental Health

Violation Program: HW

Violation Source: CERS,

Site ID: 105392

Site Name: CHRIS SERVICE CENTER

Violation Date: 10-08-2019

Citation: HSC 6.5 25250.22 - California Health and Safety Code, Chapter 6.5, Section(s) 25250.22

Violation Description: Failure to properly manage used oil and/or fuel filters in accordance with the requirements.

Violation Notes: Returned to compliance on 10/30/2019. At the time of this inspection there were no recent records that drained used oil filters have been previously disposed of. This was previously cited during an inspection on 12/14/2018. Within 30 days dispose of your drained used oil filters and provide a copy of the receipt to my office. A copy of the Small Business Brochure with the County of Santa Clara was provided during this inspection.

Violation Division: Santa Clara County Environmental Health

Violation Program: HW

Violation Source: CERS,

Evaluation:

Eval General Type: Compliance Evaluation Inspection

Eval Date: 03-27-2014

Violations Found: Yes

Eval Type: Routine done by local agency

Eval Notes: Performed a routine hazardous waste inspection. Facility collecting used oil in a 55 gal drum. Facility is subject to the hazardous materials business plan. \*\*Submit a complete hazardous materials business plan (HMBP) to the county within 30 days unless you reduce the container size within this time period\*\*. Facility stores disposal receipts/consolidated manifests at home. \*\*SUBMIT COPIES OF DISPOSAL RECEIPTS FOR LAST 3 USED OIL PICKUPS\*\*. No used antifreeze observed on-site. Chris states that he puts it back into the vehicles. EPA ID# is active Hazardous Waste Permit is valid.

Eval Division: Santa Clara County Environmental Health

Eval Program: HW

Eval Source: CERS,

Eval General Type: Other/Unknown

Eval Date: 10-08-2019

Violations Found: No

Eval Type: Other, not routine, done by local agency

Eval Notes: Facility walk-through was conducted on 10/04/19 and a copy of the inspection report was provided today to Mr. Yiasemis Based on my facility walk-through this facility is no longer subject to HMBP reporting. The following hazardous materials/hazardous waste was observed; - 1 x 30 gal., used oil - 1 x 15 gal., used oil - 35 gal. of bulk new oil - 1 x 55 gal. of drained used oil filters Notes; 1) At this time your HMBP permit with our Department will be inactivated with our Department. However, if in the future your quantities of the

Map ID  
Direction  
Distance  
Elevation

MAP FINDINGS

Site

Database(s)

EDR ID Number  
EPA ID Number

**CHRIS SERVICE CENTER (Continued)**

**S113119476**

above hazardous materials/ waste increase will be subject to HMBP permitting by this office.

Eval Division: Santa Clara County Environmental Health  
Eval Program: HMRRP  
Eval Source: CERS,

Eval General Type: Compliance Evaluation Inspection  
Eval Date: 12-14-2018  
Violations Found: Yes  
Eval Type: Routine done by local agency  
Eval Notes: On-site to perform a routine Hazardous Waste Generator inspection. Chris Service Center offers auto repair services. A walk-through of the facility was performed with owner, Chris Yiasomis. The following hazardous waste streams were observed: - Used Oil: 1 x 55 gal drum + 1 x 15 gal mobile roller - Used Oil Filters: 1 x 55 gal drum, both metal + paper, crushed Confirmed that no used coolant is generated here. Also observed 1 x 30 gal parts washer that Mr. Yiasomis stated is not in use. State ID: CAL000252271 is active. Fire extinguishers are annually maintained, last service date: 1/16/2018. Absorbent is available for spill control. Mr. Yiasomis inspects the hazardous waste storage area every day. Shop towels and rags are commercially laundered by Cintas. Battery core exchange is done with Interstate. Disposal documentation was reviewed. The used oil is not accumulated for longer than what is allowed. The last pick-up for used oil filters was in 2014 (no [Truncated])

Eval Division: Santa Clara County Environmental Health  
Eval Program: HW  
Eval Source: CERS,

Eval General Type: Compliance Evaluation Inspection  
Eval Date: 12-18-2018  
Violations Found: Yes  
Eval Type: Routine done by local agency  
Eval Notes: On-site to perform a routine Hazardous Materials Business Plan (HMBP) inspection. Business has the following hazardous materials above HMBP State-reporting threshold: 1) Used Oil: 1 x 55 gal drum + 1 x 15 gal mobile roller Based on this observation, this facility will be permitted for BP01 for handling between 1-3 reportable hazardous materials. Permit will be issued upon receipt of payment of annual permit fees.

Eval Division: Santa Clara County Environmental Health  
Eval Program: HMRRP  
Eval Source: CERS,

Eval General Type: Other/Unknown  
Eval Date: 10-08-2019  
Violations Found: Yes  
Eval Type: Other, not routine, done by local agency  
Eval Notes: Facility walk-through was conducted on 10/04/19 and a copy of the inspection report was provided today to Mr. Yiasemis

Eval Division: Santa Clara County Environmental Health  
Eval Program: HW  
Eval Source: CERS,

Enforcement Action:

Site ID: 105392  
Site Name: CHRIS SERVICE CENTER

Map ID  
Direction  
Distance  
Elevation

MAP FINDINGS

Site

Database(s)

EDR ID Number  
EPA ID Number

**CHRIS SERVICE CENTER (Continued)**

**S113119476**

Site Address: 701 N 4TH ST  
Site City: SAN JOSE  
Site Zip: 95112  
Enf Action Date: 03-27-2014  
Enf Action Type: Notice of Violation (Unified Program)  
Enf Action Description: Notice of Violation Issued by the Inspector at the Time of Inspection  
Enf Action Notes: Not reported  
Enf Action Division: Santa Clara County Environmental Health  
Enf Action Program: HW  
Enf Action Source: CERS,

Coordinates:  
Site ID: 105392  
Facility Name: CHRIS SERVICE CENTER  
Env Int Type Code: HWG  
Program ID: 10355254  
Coord Name: Not reported  
Ref Point Type Desc: Center of a facility or station.,  
Latitude: 37.350710  
Longitude: -121.897430

Affiliation:  
Affiliation Type Desc: Facility Mailing Address  
Entity Name: Mailing Address  
Entity Title: Not reported  
Affiliation Address: 701 N FOURTH ST  
Affiliation City: SAN JOSE  
Affiliation State: CA  
Affiliation Country: Not reported  
Affiliation Zip: 95112  
Affiliation Phone: ,

Affiliation Type Desc: Parent Corporation  
Entity Name: CHRIS SERVICE CENTER  
Entity Title: Not reported  
Affiliation Address: Not reported  
Affiliation City: Not reported  
Affiliation State: Not reported  
Affiliation Country: Not reported  
Affiliation Zip: Not reported  
Affiliation Phone: ,

Affiliation Type Desc: CUPA District  
Entity Name: Santa Clara County Environmental Health  
Entity Title: Not reported  
Affiliation Address: 1555 Berger Drive, Suite 300  
Affiliation City: San Jose  
Affiliation State: CA  
Affiliation Country: Not reported  
Affiliation Zip: 95112-2716  
Affiliation Phone: (408) 918-3400,

Affiliation Type Desc: Environmental Contact  
Entity Name: CHRIS YIASEMIS  
Entity Title: Not reported  
Affiliation Address: 701 N FOURTH ST

Map ID  
Direction  
Distance  
Elevation

MAP FINDINGS

Site

Database(s)

EDR ID Number  
EPA ID Number

**CHRIS SERVICE CENTER (Continued)**

**S113119476**

Affiliation City: SAN JOSE  
Affiliation State: CA  
Affiliation Country: Not reported  
Affiliation Zip: 95112  
Affiliation Phone: ,

Affiliation Type Desc: Operator  
Entity Name: CHRIS SERVICE CENTER  
Entity Title: Not reported  
Affiliation Address: Not reported  
Affiliation City: Not reported  
Affiliation State: Not reported  
Affiliation Country: Not reported  
Affiliation Zip: Not reported  
Affiliation Phone: (408) 294-4116,

Affiliation Type Desc: Legal Owner  
Entity Name: CHRIS SERVICE CENTER  
Entity Title: Not reported  
Affiliation Address: 701 N 4TH ST  
Affiliation City: SAN JOSE  
Affiliation State: CA  
Affiliation Country: United States  
Affiliation Zip: 95112  
Affiliation Phone: (408) 294-4116,

Affiliation Type Desc: Property Owner  
Entity Name: CHRIS YIASEMIS  
Entity Title: Not reported  
Affiliation Address: 701 N 4TH ST  
Affiliation City: SAN JOSE  
Affiliation State: CA  
Affiliation Country: United States  
Affiliation Zip: 95112  
Affiliation Phone: (408) 294-4116,

**HWTS:**

Name: CHRIS SERVICE CENTER  
Address: 701 N 4TH ST  
Address 2: Not reported  
City,State,Zip: SAN JOSE, CA 95112  
EPA ID: CAL000252271  
Inactive Date: Not reported  
Create Date: 05/17/2002  
Last Act Date: 08/23/2020  
Mailing Name: Not reported  
Mailing Address: 701 N 4TH ST  
Mailing Address 2: Not reported  
Mailing City,State,Zip: SAN JOSE, CA 951120000  
Owner Name: CHRIS YIASEMIS  
Owner Address: 701 N 4TH ST  
Owner Address 2: Not reported  
Owner City,State,Zip: SAN JOSE, CA 951120000  
Contact Name: CHRIS YIASEMIS  
Contact Address: 701 N 4TH ST  
Contact Address 2: Not reported



Map ID  
Direction  
Distance  
Elevation

MAP FINDINGS

Site

Database(s)

EDR ID Number  
EPA ID Number

**CHRIS SERVICE CENTER (Continued)**

**S113119476**

City,State,Zip: SAN JOSE, CA 95112  
NAICS:  
EPA ID: CAL000252271  
Create Date: 2002-05-17 11:50:01.687  
NAICS Code: 811111  
NAICS Description: General Automotive Repair  
Issued EPA ID Date: 2002-05-17 11:50:01.64000  
Inactive Date: Not reported  
Facility Name: CHRIS SERVICE CENTER  
Facility Address: 701 N 4TH ST  
Facility Address 2: Not reported  
Facility City: SAN JOSE  
Facility County: Not reported  
Facility State: CA  
Facility Zip: 95112

**E46  
NW  
< 1/8  
0.114 mi.  
600 ft.**

**CHRIS SERVICE CENTER  
701 N 4TH ST  
SAN JOSE, CA 95112  
Site 16 of 16 in cluster E**

**RCRA NonGen / NLR 1024803337  
CAL000252271**

**Relative:  
Lower  
Actual:  
67 ft.**

RCRA NonGen / NLR:  
Date Form Received by Agency: 20020517  
Handler Name: CHRIS SERVICE CENTER  
Handler Address: 701 N 4TH ST  
Handler City,State,Zip: SAN JOSE, CA 95112  
EPA ID: CAL000252271  
Contact Name: CHRIS YIASEMIS  
Contact Address: 701 N 4TH ST  
Contact City,State,Zip: SAN JOSE, CA 95112  
Contact Telephone: 408-294-4116  
Contact Fax: 000-000-0000  
Contact Email: CYIASEMIS@GMAIL.COM  
Contact Title: Not reported  
EPA Region: 09  
Land Type: Not reported  
Federal Waste Generator Description: Not a generator, verified  
Non-Notifier: Not reported  
Biennial Report Cycle: Not reported  
Accessibility: Not reported  
Active Site Indicator: Handler Activities  
State District Owner: Not reported  
State District: Not reported  
Mailing Address: 701 N 4TH ST  
Mailing City,State,Zip: SAN JOSE, CA 95112-0000  
Owner Name: CHRIS YIASEMIS  
Owner Type: Other  
Operator Name: CHRIS YIASEMIS  
Operator Type: Other  
Short-Term Generator Activity: No  
Importer Activity: No  
Mixed Waste Generator: No  
Transporter Activity: No  
Transfer Facility Activity: No  
Recycler Activity with Storage: No

Map ID  
Direction  
Distance  
Elevation

MAP FINDINGS

Site

Database(s)

EDR ID Number  
EPA ID Number

**CHRIS SERVICE CENTER (Continued)**

**1024803337**

Small Quantity On-Site Burner Exemption:	No
Smelting Melting and Refining Furnace Exemption:	No
Underground Injection Control:	No
Off-Site Waste Receipt:	No
Universal Waste Indicator:	Yes
Universal Waste Destination Facility:	Yes
Federal Universal Waste:	No
Active Site Fed-Reg Treatment Storage and Disposal Facility:	Not reported
Active Site Converter Treatment storage and Disposal Facility:	Not reported
Active Site State-Reg Treatment Storage and Disposal Facility:	Not reported
Active Site State-Reg Handler:	---
Federal Facility Indicator:	Not reported
Hazardous Secondary Material Indicator:	N
Sub-Part K Indicator:	Not reported
Commercial TSD Indicator:	No
Treatment Storage and Disposal Type:	Not reported
2018 GPRA Permit Baseline:	Not on the Baseline
2018 GPRA Renewals Baseline:	Not on the Baseline
Permit Renewals Workload Universe:	Not reported
Permit Workload Universe:	Not reported
Permit Progress Universe:	Not reported
Post-Closure Workload Universe:	Not reported
Closure Workload Universe:	Not reported
202 GPRA Corrective Action Baseline:	No
Corrective Action Workload Universe:	No
Subject to Corrective Action Universe:	No
Non-TSDs Where RCRA CA has Been Imposed Universe:	No
TSDs Potentially Subject to CA Under 3004 (u)/(v) Universe:	No
TSDs Only Subject to CA under Discretionary Auth Universe:	No
Corrective Action Priority Ranking:	No NCAPS ranking
Environmental Control Indicator:	No
Institutional Control Indicator:	No
Human Exposure Controls Indicator:	N/A
Groundwater Controls Indicator:	N/A
Operating TSD Universe:	Not reported
Full Enforcement Universe:	Not reported
Significant Non-Complier Universe:	No
Unaddressed Significant Non-Complier Universe:	No
Addressed Significant Non-Complier Universe:	No
Significant Non-Complier With a Compliance Schedule Universe:	No
Financial Assurance Required:	Not reported
Handler Date of Last Change:	20180905
Recognized Trader-Importer:	No
Recognized Trader-Exporter:	No
Importer of Spent Lead Acid Batteries:	No
Exporter of Spent Lead Acid Batteries:	No
Recycler Activity Without Storage:	No
Manifest Broker:	No
Sub-Part P Indicator:	No

**Handler - Owner Operator:**

Owner/Operator Indicator:	Owner
Owner/Operator Name:	CHRIS YIASEMIS
Legal Status:	Other
Date Became Current:	Not reported
Date Ended Current:	Not reported

Map ID  
Direction  
Distance  
Elevation

MAP FINDINGS

Site

Database(s)

EDR ID Number  
EPA ID Number

**CHRIS SERVICE CENTER (Continued)**

**1024803337**

Owner/Operator Address: 701 N 4TH ST  
Owner/Operator City,State,Zip: SAN JOSE, CA 95112-0000  
Owner/Operator Telephone: 408-294-4116  
Owner/Operator Telephone Ext: Not reported  
Owner/Operator Fax: Not reported  
Owner/Operator Email: Not reported

Owner/Operator Indicator: Operator  
Owner/Operator Name: CHRIS YIASEMIS  
Legal Status: Other  
Date Became Current: Not reported  
Date Ended Current: Not reported  
Owner/Operator Address: 701 N 4TH ST  
Owner/Operator City,State,Zip: SAN JOSE, CA 95112  
Owner/Operator Telephone: 408-294-4116  
Owner/Operator Telephone Ext: Not reported  
Owner/Operator Fax: Not reported  
Owner/Operator Email: Not reported

Historic Generators:  
Receive Date: 20020517  
Handler Name: CHRIS SERVICE CENTER  
Federal Waste Generator Description: Not a generator, verified  
State District Owner: Not reported  
Large Quantity Handler of Universal Waste: No  
Recognized Trader Importer: No  
Recognized Trader Exporter: No  
Spent Lead Acid Battery Importer: No  
Spent Lead Acid Battery Exporter: No  
Current Record: Yes  
Non Storage Recycler Activity: Not reported  
Electronic Manifest Broker: Not reported

List of NAICS Codes and Descriptions:  
NAICS Code: 811111  
NAICS Description: GENERAL AUTOMOTIVE REPAIR

Facility Has Received Notices of Violations:  
Violations: No Violations Found

Evaluation Action Summary:  
Evaluations: No Evaluations Found

**F47**  
**North**  
**< 1/8**  
**0.120 mi.**  
**631 ft.**

**CITY OF SJ MAIN CORP YARD**  
**696 N 6TH ST**  
**SAN JOSE, CA 95112**  
**Site 7 of 11 in cluster F**

**CUPA Listings** **S121472486**  
**N/A**

**Relative:** CUPA SANTA CLARA:  
**Lower** Name: CITY OF SJ MAIN CORP YARD  
Address: 696 N 6TH ST  
City,State,Zip: SAN JOSE, CA 95112  
Region: SANTA CLARA  
PE#: 2206

**Actual:**  
**67 ft.**

Map ID  
Direction  
Distance  
Elevation

MAP FINDINGS

Site

Database(s)

EDR ID Number  
EPA ID Number

**CITY OF SJ MAIN CORP YARD (Continued)**

**S121472486**

Program Description: GENERATES 5 TO <25 TONS/YR  
Program Identifier: DEH PERMIT-HAZ WASTE GENERATOR PROGRAM  
Latitude: 37.351422  
Longitude: -121.894538  
Record ID: PR0313553  
Facility ID: FA0254287

**F48**  
**North**  
**< 1/8**  
**0.120 mi.**  
**631 ft.**

**JAPANTOWN SQUARE**  
**696 N 6TH ST**  
**SAN JOSE, CA 95112**  
**Site 8 of 11 in cluster F**

**CPS-SLIC** **S118504828**  
**CERS** **N/A**

**Relative:**  
**Lower**  
**Actual:**  
**67 ft.**

**CPS-SLIC:**  
Name: JAPANTOWN SQUARE  
Address: 696 N 6TH ST  
City,State,Zip: SAN JOSE, CA 95112  
Region: STATE  
**Facility Status: Open - Verification Monitoring**  
Status Date: 03/26/2018  
Global Id: T10000008633  
Lead Agency: SANTA CLARA COUNTY LOP  
Lead Agency Case Number: 2016-10s  
Latitude: 37.35096  
Longitude: -121.89376  
Case Type: Cleanup Program Site  
Case Worker: GOR  
Local Agency: SANTA CLARA COUNTY LOP  
RB Case Number: Not reported  
File Location: All Files are on GeoTracker or in the Local Agency Database  
Potential Media Affected: Soil, Soil Vapor  
Potential Contaminants of Concern: Trichloroethylene (TCE), Arsenic, Benzene, Diesel, Ethylbenzene, Gasoline, Naphthalene, Toluene, Total Petroleum Hydrocarbons (TPH), Xylene  
  
Site History: Since the 1960s, the larger site served as the Main Service Yard for maintenance of City vehicles and equipment. The Main Service Yard facility was closed circa 2006 or 2007. Two replacement USTs were removed from the site in 2007, and all site buildings (not including slabs or sub-grade foundations) were removed in 2008. A redevelopment is proposed for mixed uses including residential. In the context of the proposed redevelopment, the site has been parcelized and is now comprised of four parcels (new APNs 249-30-043, 249-30-044, 249-30-045, 249-30-046). The southern and northern thirds of the site would each be redeveloped with a multistory building that includes one level of sub-grade (basement) parking, ground-level mixed uses, and upper-level residential use. The south parcel would also feature an at-grade, mid-block street connecting North Sixth and North Seventh Streets. The center third of the site is comprised of two parcels which would be redeveloped by others: the park parcel and community center parcel. The park parcel would be open space, while the community center parcel would feature a slab-on-grade community center building. Depths to groundwater at this site were most recently gauged in August 2010. At that time, depths to groundwater ranged from 7.73 to 11.31 feet below ground surface (bgs). The most recent groundwater data collected at the site indicate that volatile organic compounds (VOCs) were present in shallow groundwater at concentrations above drinking water criteria, but below screening levels for vapor intrusion concerns (Cal/EPA 2013a). Site Management

Map ID  
Direction  
Distance  
Elevation

MAP FINDINGS

Site

Database(s)

EDR ID Number  
EPA ID Number

**JAPANTOWN SQUARE (Continued)**

**S118504828**

Plans will be created and implemented for each of the parcels to address and mitigate any residual contamination or unexpected conditions discovered during development.

Click here to access the California GeoTracker records for this facility:

**CERS:**

Name: JAPANTOWN SQUARE  
Address: 696 N 6TH ST  
City,State,Zip: SAN JOSE, CA 95112  
Site ID: 366033  
CERS ID: T10000008633  
CERS Description: Cleanup Program Site

**Affiliation:**

Affiliation Type Desc: Local Agency Caseworker  
Entity Name: AARON COSTA - SANTA CLARA COUNTY LOP  
Entity Title: Not reported  
Affiliation Address: 1555 Berger Drive, Suite 300  
Affiliation City: SAN JOSE  
Affiliation State: CA  
Affiliation Country: Not reported  
Affiliation Zip: Not reported  
Affiliation Phone: 4089181954,

**F49**  
**North**  
**< 1/8**  
**0.120 mi.**  
**631 ft.**  
**SAN JOSE MAIN YARD**  
**696 N 6TH ST**  
**SAN JOSE, CA 95112**  
**Site 9 of 11 in cluster F**

**LUST**  
**HIST LUST**  
**Cortese**  
**CERS**  
**S103472975**  
**N/A**

**Relative:**  
**Lower**  
**Actual:**  
**67 ft.**

**LUST:**

Name: SAN JOSE MAIN YARD  
Address: 696 N. 6TH STREET  
City,State,Zip: SAN JOSE, CA 95112  
Lead Agency: SANTA CLARA COUNTY LOP  
Case Type: LUST Cleanup Site  
Geo Track: [http://geotracker.waterboards.ca.gov/profile\\_report.asp?global\\_id=T0608500421](http://geotracker.waterboards.ca.gov/profile_report.asp?global_id=T0608500421)  
Global Id: T0608500421  
Latitude: 37.3505606429632  
Longitude: -121.893417835236  
Status: Completed - Case Closed  
Status Date: 03/15/2011  
Case Worker: Not reported  
RB Case Number: 04-035  
Local Agency: Not reported  
File Location: All Files are on GeoTracker or in the Local Agency Database  
Local Case Number: 07S1E05M01f  
Potential Media Affect: Other Groundwater (uses other than drinking water)  
Potential Contaminants of Concern: Gasoline  
Site History: 1984 In December, 3 underground storage tank (UST) monitoring wells (1 through 3) at the site were monitored. Well 2 was reported to have 0.5 inches of free floating product (FP). A report on the installation of these wells was not found in the file. 1985 In June, 3 monitoring wells (4 through 6) were installed. In August, a Spill Report form was submitted reporting the presence of free floating product in monitoring wells up to several inches in thickness. Leak

Map ID  
Direction  
Distance  
Elevation

MAP FINDINGS

Site

Database(s)

EDR ID Number  
EPA ID Number

**SAN JOSE MAIN YARD (Continued)**

**S103472975**

tests were conducted and found 2 of 3 USTs were leaking. The 5,000-gallon diesel and 8,000-gallon gasoline USTs were emptied and removed from service. 2 additional monitoring wells (7 and 8) were installed. A report on the installation of these wells was not found in the file. In August, FP was measured in wells 2 and 4 through 8 up to a maximum thickness of 10 inches. In the reports of FP measurement, the consultant had recommended bi-weekly bailing of FP, but there are no reports of these activities occurring at the site at this time. 4 additional monitoring wells (MW9-MW12) were installed possibly in December. Report of well installation was not found in the file. 1986 In February, pumping and recovery tests were conducted. It was concluded in a March report that the apparent product thicknesses in wells was typically three to four times greater than the actual thickness in the formation and is inversely related to formation permeability. In May, it was reported that FP recovery efforts had commenced at the site, but specifics were not included. 1987 In July, 2 soil samples were collected (pile and trench) and were not reported to contain detectable concentrations of Total Petroleum Hydrocarbons (TPH) or Benzene, Toluene and Xylenes above the laboratory reporting limits. 1989 In January, 1 extraction well (PE-1) was installed onsite. A slug test determined that the hydraulic conductivity was 0.097 feet per day. Two soil samples were collected from this well and were not reported to contain TPH, Benzene, Toluene, Ethylbenzene, Xylenes (BTEX) above the laboratory reporting limits. 1990 Between June and August, 7 USTs were removed. These USTs ranged in size from 550 to 20,000 gallons and were used to store motor vehicle fuel, waste oil and paint thinner. Holes were noted in 2 of the motor vehicle fuel USTs; all other USTs appeared to be in good condition. Well MW-1 was destroyed during excavation activities. FP was observed on groundwater in the excavation for USTs 4 and 5 located near well MW-1, which was destroyed during excavation activities. 5 soil samples were collected from 10 feet below the ground surface (ft bgs) and were reported to have maximum concentrations of 6,600 parts per million (ppm) TPH as Gasoline (TPHg), 3,100 ppm TPH as Diesel (TPHd), 1,500 ppm Oil and Grease (TOG), 7.3 ppm Benzene, 60 ppm Ethylbenzene, 8.8 ppm Toluene, and 79 ppm Xylenes. Additional soil was removed from this excavation. Discolored soil did not diminish with additional excavation, so activities were ceased. 5 soil samples were collected from the final excavation at 10 ft bgs and were reported to have maximum concentrations of 2,700 ppm TPHg, 13,000 ppm TPHd, 11,000 ppm TOG, 3.7 ppm Benzene, 4.0 ppm Toluene, 11 ppm Ethylbenzene, and 15 ppm Xylenes. The final disposition of the excavated soil is not documented in the file. It is believed to have been hauled from the site. 11 soil samples were collected from the excavation that had contained USTs 1 through 3. These samples were collected at depths of 7.5 or 14 ft bgs. The maximum concentrations reported were 56 ppm TPHg, 19 ppm TPHd, 1.9 ppm Benzene, 28 ppm Ethylbenzene, 15 ppm Toluene, and 160 ppm Xylenes. 1 soil sample (S-1) was collected at 7.5 ft bgs below the piping of UST 6. This sample was reported to contain 1,400 ppm TOG. 2 soil samples (S-2 and S-3) were collected at 11 ft bgs below UST 7. These samples were not reported to have concentrations of Volatile Organic Compounds (VOCs) by EPA Method 8240 above the laboratory reporting limit. 1991 In May, documented FP removal began from wells MW6 through MW9. The system operated through July and removed approximately 800 gallons of product and groundwater. It is estimated that only 40 to 56 gallons of FP was

Map ID  
Direction  
Distance  
Elevation

MAP FINDINGS

Site

Database(s)

EDR ID Number  
EPA ID Number

**SAN JOSE MAIN YARD (Continued)**

**S103472975**

removed. After extraction activities ceased, no measurable product was observed in any of the wells. Between July and August, 17 borings (B-1 through B-4, B-6 through B-8, and B-10 through B-19) were advanced onsite. 3 of the borings were completed as wells (MW-13/B-2, MW-16/B-1, and MW-18/B-4) in the A-2 groundwater zone and 6 borings were completed as wells (MW-14/B-7, MW-19/B-10, MW-20/B-11, MW-17/B-14, MW-15/B-15 and MW-21/B-19) in the A-1 groundwater zone. Groundwater was not encountered in these borings within the A-1 zone (9 to 14 ft bgs), which is believed to be a perched zone. 1 boring B-3 was noted to have soil contamination between 8 and 15 ft bgs. A grab groundwater sample collected from this boring indicated the presence of contamination and the boring was backfilled (34 parts per billion [ppb] TPHg, 0.36 ppb Benzene and 0.37 ppb Toluene). Grab groundwater samples collected from the borings indicated a maximum concentration of 330 ppb TPHg, 3,700,000 ppb TPHd, 1,400,000 ppb TOG, 1.4 ppb Benzene, 0.53 ppb Toluene, 0.53 ppb Ethylbenzene, and 1.1 ppb Xylenes. Samples were collected from all borings except for B-6, B-18 and B-19/MW-21. Borings B16 and B17 were advanced to determine if there was a meandering stream channel deposit below the site. Evidence to support this was not found. Well MW-24/B-20 was installed downgradient of UST 6. 17 soil samples were collected during this phase of investigation and reported to have maximum concentrations of 630 ppm TPHg, 8,000 ppm TPHd, 5,200 ppm TPH as Kerosene (TPHk), 1,100 ppm TOG, 280 ppm Benzene, 1,100 ppm Toluene, 1,100 ppm Ethylbenzene, and 4,700 ppm Xylenes. The maximum concentrations were reported for the samples collected from borings B-3 at 12 ft bgs and B-18 at 13 ft bgs. It is believed that the area of boring B-18 was historically used to fill lanterns with kerosene. In October, 3 borings (B-5, B-9, and B-20) were advanced onsite and completed as wells (MW-22, MW-23 and MW-24, respectively). Well PE-1 was destroyed because it was screened across the A-1 and A-2 water-bearing zones. These zones are separated by a 4-6 foot silty clay unit and the A-2 zone is confined. 11 soil samples were collected and were reported to have maximum concentrations of 550 ppm TPHg, 1,100 ppm TPHd, 820 ppm TOG, 71 ppm TPH as Motor Oil (TPHmo), 300 ppm Benzene, 81 ppm Toluene, 480 ppm Ethylbenzene and 1,900 ppm Xylenes. TPHk was not reported to be present above the laboratory reporting limit. In November, 15 borings (B-24, B-26 through B-39) were advanced on the southern portion of the site. Boring B-25 was not advanced. 26 soil samples were collected from these borings and reported to have maximum concentrations of 17,000 ppm TPHd, 350 ppm TOG, 23 ppm TPHmo, 1,500 ppm Benzene, 290 ppm Toluene, 3,500 ppm Ethylbenzene, and 7,800 ppm Xylenes. TPHg and TPHk were not reported to be present above the laboratory reporting limit. The highest concentrations were reported for borings close to USTs 4 and 5. 5 soil gas probes (SG-1 through SG-5) were advanced onsite. 3 were located upgradient of USTs 4 and 5; SG-4 was installed west of Building 500 and SG-5 was installed upgradient of the Materials Testing Laboratory in Building 200. No documentation was found of soil gas samples collected from these probes. Borings B21 through B23 advanced offsite to assess impacts to the property from offsite sources. Only the sample collected at 11 ft bgs from boring B-21 was reported to have detectable concentrations of Toluene (0.021 ppm) and Xylenes (0.090 ppm). TPHg and Benzene were not reported to be present above the laboratory reporting limits. Piping associated with USTs 4 and 5 were removed. Soil samples were not collected due to the proximity of the trench to utilities. 1992 Wells MW-2 and MW-4 through MW-9 were destroyed. Documentation of the

Map ID  
Direction  
Distance  
Elevation

MAP FINDINGS

Site

Database(s)

EDR ID Number  
EPA ID Number

**SAN JOSE MAIN YARD (Continued)**

**S103472975**

well destruction was not found in the file. These wells were destroyed because they were screened in the A-1 zone and partially screened in the 4 to 6 foot thick silty clay unit immediately below the A-1 zone. This unit separates the A-1 and A-2 zones. The A-2 zone appears to be confined and has water on a continuous basis, whereas the A-1 zone appears to be perched seasonal groundwater. 1993 In June, 3 replacement wells (MW-4R, MW-8R and MW-9R) were installed to 10 ft bgs to monitor the A-1 zone near the destroyed wells and well MW-2R was installed to 18 ft bgs within a conductor casing to monitor the A-2 zone. 12 soil samples were collected and reported to have maximum concentrations of 53 ppm TPHd, 240 ppm TPHg, 1 ppm Benzene, 1.2 ppm Toluene, 4.4 ppm Ethylbenzene, 10 ppm Xylenes and 7.7 ppm Total Lead. With the exception of TPHd, the maximum concentrations were reported for sample L-8 collected from MW-9R at 12.5 ft bgs. 1998 During the first and third quarter groundwater monitoring events, samples were also analyzed for heterotrophic plate count. Average plate counts ranged from 310 to greater than 3,100 colony forming units per milliliter (cfu/ml). 1999 A Human Health Risk Assessment and Corrective Action Plan was submitted to the oversight agency. Site Specific Target Levels (SSTLs) were developed assuming the site would be developed residentially. The SSTLs for groundwater were 260 ppb Benzene, 120,000 ppb Toluene, 310,000 ppb Xylenes, 2,000,000 ppb Xylenes, 4,300 ppb Naphthalene, and 1,600,000 ppb Methyl tert-Butyl Ether (MtBE). These numbers evaluated the risk of vapor intrusion from groundwater contamination. In this document, they recommended that shallow soil with TPHg greater than 100 ppm and Benzene greater than the SSTL (0.033 ppm) be excavated and removed from the site. A SSTL was not established for TPHg. The proposed corrective action for groundwater was monitored natural attenuation. They proposed to monitor groundwater on a semi-annual basis. 2005 In October, all groundwater monitoring wells were redeveloped. Groundwater had not been sampled since 1998. No FP was noted to be present in the wells at this time. The maximum concentrations reported in A-1 zone wells was 18,000 ppb TPHg, 3,800 ppb TPHd, 1,500 ppb TPHk, 5.9 ppb Benzene, 16 ppb Toluene, 2,000 ppb Ethylbenzene, and 560 ppb Xylenes. The maximum concentrations reported in A-2 zone wells was 2.6 ppb MtBE, 8.0 ppb Di-isopropyl Ether (DiPE), and 1.1 ppb 1,2-Dichloroethane (DCA). TPHg and Benzene were not reported to be present above the laboratory reporting limit. 2007 In April, quarterly groundwater monitoring finally commenced at the site. Prior to this time, groundwater was sampled on a sporadic basis. In October, the last 2 remaining USTs (12,000 gallons each) were removed from the site. Groundwater was encountered in the excavation. Well MW16 was destroyed due to its proximity to the UST excavation. 4 soil samples were collected from 13 ft bgs. 6 soil samples were also collected along the piping and below the dispensers at 4 ft bgs. There was only one detection of TPHd at 58 ppm in sample D1-4. TPHg, BTEX and fuel oxygenates were not reported to be present above the laboratory reporting limits. 1 grab groundwater sample (W-1) was also collected from the excavation and was reported to have 39 ppb TPHg, 3.1 ppb Benzene, 9.4 ppb Toluene, 0.56 ppb Ethylbenzene, 3.1 ppb Xylenes, and 1.3 ppb MtBE. Between September and November, 8 soil borings (B-40 through B-47) were advanced onsite to depths of 8.5 to 13 ft bgs to collect confirmation soil samples. These borings were advanced in the vicinity of historical sampling points. 13 soil samples were collected and reported to have maximum concentrations of 6,200 ppm TPHd (B-47/R-13), 59 ppm TPHg (B-41-9.5), and 0.38 ppm



Map ID  
Direction  
Distance  
Elevation

MAP FINDINGS

Site

Database(s)

EDR ID Number  
EPA ID Number

**SAN JOSE MAIN YARD (Continued)**

**S103472975**

Benzene (B-44-12). As noted in the report, & the concentrations of Benzene, TPH-d, TPH-g, and TPH-k have generally exhibited slight to significant decreases in the soil from the data that was previously collected in 1991. Grab groundwater samples were collected from borings B48 from within the A1 and A2 zones. B48 was located within Building 600 and downgradient of the UST excavation in the area of historical FP. Free product was not detected on either water-bearing zone. The A-1 zone grab groundwater sample was reported to have 3,900 ppb TPHg, 7.7 ppb Benzene, and 29 ppb Ethylbenzene. The A-2 zone grab groundwater sample was reported to have 1.8 ppb MtBE, 5.3 ppb DiPE, and 1.4 ppb DCA. In November, a soil gas investigation was completed. Soil gas samples were collected from 4 borings (SG1 through SG4) at 5 ft bgs. Leaks were detected in SG1, SG2 and SG4. New borings were advanced in January 2008 for the collection of additional samples. No leaks were detected in the new samples. Only Benzene was reported to be present above the residential Environmental Screening Level for possible vapor intrusion of 84 at concentrations of 220 and <1,200 micrograms per cubic meter (g/m3) in samples SG-4R and SG-1R, respectively. The proposed development in the area of these samples is open space and a parking area. The report concluded that the & VOCs detected in site soil vapor are not likely to pose a risk to the health of either the planned residential or commercial site use. The Human Health Risk Assessment was revised using current and historical site data. This report concluded that & the volatile organic compounds detected in the site soil vapor are not likely to pose a risk to the health of either the planned residential or commercial site use. Ozone and oxygen injection began in the area of well MW9R in May 2009 and continued through December 2009.

**LUST:**

Global Id: T0608500421  
Contact Type: Regional Board Caseworker  
Contact Name: Regional Water Board  
Organization Name: SAN FRANCISCO BAY RWQCB (REGION 2)  
Address: 1515 CLAY ST SUITE 1400  
City: OAKLAND  
Email: Not reported  
Phone Number: Not reported

**LUST:**

Global Id: T0608500421  
Action Type: ENFORCEMENT  
Date: 10/25/2010  
Action: Staff Letter

Global Id: T0608500421  
Action Type: Other  
Date: 12/17/1984  
Action: Leak Discovery

Global Id: T0608500421  
Action Type: RESPONSE  
Date: 01/30/2009  
Action: Monitoring Report - Quarterly

Global Id: T0608500421  
Action Type: RESPONSE

Map ID  
Direction  
Distance  
Elevation

MAP FINDINGS

Site

Database(s)

EDR ID Number  
EPA ID Number

**SAN JOSE MAIN YARD (Continued)**

**S103472975**

Date:	06/24/2009
Action:	Remedial Progress Report
Global Id:	T0608500421
Action Type:	RESPONSE
Date:	02/28/1994
Action:	Soil and Water Investigation Workplan
Global Id:	T0608500421
Action Type:	RESPONSE
Date:	10/30/2006
Action:	Monitoring Report - Quarterly
Global Id:	T0608500421
Action Type:	RESPONSE
Date:	03/31/2011
Action:	Well Destruction Report
Global Id:	T0608500421
Action Type:	RESPONSE
Date:	08/27/1985
Action:	Unauthorized Release Form
Global Id:	T0608500421
Action Type:	RESPONSE
Date:	02/01/1992
Action:	Interim Remedial Action Report
Global Id:	T0608500421
Action Type:	RESPONSE
Date:	08/29/2007
Action:	Correspondence
Global Id:	T0608500421
Action Type:	RESPONSE
Date:	11/17/2010
Action:	Other Report / Document
Global Id:	T0608500421
Action Type:	RESPONSE
Date:	07/21/1991
Action:	Other Report / Document
Global Id:	T0608500421
Action Type:	ENFORCEMENT
Date:	12/30/2005
Action:	Staff Letter
Global Id:	T0608500421
Action Type:	ENFORCEMENT
Date:	06/08/1988
Action:	Notice of Responsibility - #40001
Global Id:	T0608500421
Action Type:	ENFORCEMENT
Date:	01/13/1994
Action:	Staff Letter - #27643

Map ID  
Direction  
Distance  
Elevation

MAP FINDINGS

Site

Database(s)

EDR ID Number  
EPA ID Number

**SAN JOSE MAIN YARD (Continued)**

**S103472975**

Global Id:	T0608500421
Action Type:	ENFORCEMENT
Date:	12/12/1996
Action:	Staff Letter - #27645
Global Id:	T0608500421
Action Type:	ENFORCEMENT
Date:	07/19/2004
Action:	Warning Letter - #44338
Global Id:	T0608500421
Action Type:	ENFORCEMENT
Date:	01/20/2005
Action:	Warning Letter
Global Id:	T0608500421
Action Type:	ENFORCEMENT
Date:	06/23/2005
Action:	Staff Letter
Global Id:	T0608500421
Action Type:	ENFORCEMENT
Date:	08/29/2007
Action:	Staff Letter - #70298
Global Id:	T0608500421
Action Type:	ENFORCEMENT
Date:	06/11/2007
Action:	Staff Letter - #701160
Global Id:	T0608500421
Action Type:	ENFORCEMENT
Date:	05/11/2006
Action:	Staff Letter - #601150
Global Id:	T0608500421
Action Type:	ENFORCEMENT
Date:	12/22/2008
Action:	Staff Letter
Global Id:	T0608500421
Action Type:	ENFORCEMENT
Date:	10/02/2008
Action:	Staff Letter
Global Id:	T0608500421
Action Type:	Other
Date:	12/17/1984
Action:	Leak Reported
Global Id:	T0608500421
Action Type:	RESPONSE
Date:	01/30/1997
Action:	Remedial Progress Report
Global Id:	T0608500421
Action Type:	RESPONSE

Map ID  
Direction  
Distance  
Elevation

MAP FINDINGS

Site

Database(s)

EDR ID Number  
EPA ID Number

**SAN JOSE MAIN YARD (Continued)**

**S103472975**

Date:	10/25/2010
Action:	Sensitive Receptor Survey Report
Global Id:	T0608500421
Action Type:	RESPONSE
Date:	01/01/1992
Action:	Other Report / Document
Global Id:	T0608500421
Action Type:	RESPONSE
Date:	01/08/2010
Action:	Remedial Progress Report
Global Id:	T0608500421
Action Type:	RESPONSE
Date:	09/27/2011
Action:	Correspondence
Global Id:	T0608500421
Action Type:	RESPONSE
Date:	07/29/1987
Action:	Other Report / Document
Global Id:	T0608500421
Action Type:	RESPONSE
Date:	08/24/2010
Action:	Correspondence
Global Id:	T0608500421
Action Type:	RESPONSE
Date:	04/28/2010
Action:	Monitoring Report - Quarterly
Global Id:	T0608500421
Action Type:	REMEDIATION
Date:	06/27/1985
Action:	Excavation
Global Id:	T0608500421
Action Type:	REMEDIATION
Date:	05/05/1991
Action:	Free Product Removal
Global Id:	T0608500421
Action Type:	REMEDIATION
Date:	05/13/2009
Action:	In Situ Physical/Chemical Treatment (other than SVE)
Global Id:	T0608500421
Action Type:	ENFORCEMENT
Date:	06/25/2009
Action:	Staff Letter
Global Id:	T0608500421
Action Type:	ENFORCEMENT
Date:	11/18/2009
Action:	Staff Letter

Map ID  
Direction  
Distance  
Elevation

MAP FINDINGS

Site

Database(s)

EDR ID Number  
EPA ID Number

**SAN JOSE MAIN YARD (Continued)**

**S103472975**

Global Id:	T0608500421
Action Type:	ENFORCEMENT
Date:	12/09/2010
Action:	Staff Letter
Global Id:	T0608500421
Action Type:	RESPONSE
Date:	03/19/2008
Action:	CAP/RAP - Other Report
Global Id:	T0608500421
Action Type:	RESPONSE
Date:	02/01/1992
Action:	Other Report / Document
Global Id:	T0608500421
Action Type:	RESPONSE
Date:	05/12/1998
Action:	Verbal Communication
Global Id:	T0608500421
Action Type:	RESPONSE
Date:	11/30/2007
Action:	Tank Removal Report / UST Sampling Report
Global Id:	T0608500421
Action Type:	RESPONSE
Date:	08/01/1993
Action:	Well Installation Report
Global Id:	T0608500421
Action Type:	RESPONSE
Date:	12/17/1984
Action:	Monitoring Report - Quarterly
Global Id:	T0608500421
Action Type:	ENFORCEMENT
Date:	09/01/2010
Action:	Staff Letter
Global Id:	T0608500421
Action Type:	Other
Date:	06/19/1990
Action:	Leak Stopped
Global Id:	T0608500421
Action Type:	RESPONSE
Date:	12/22/2008
Action:	Corrective Action Plan / Remedial Action Plan
Global Id:	T0608500421
Action Type:	ENFORCEMENT
Date:	08/03/2010
Action:	Staff Letter
Global Id:	T0608500421
Action Type:	ENFORCEMENT

Map ID  
Direction  
Distance  
Elevation

MAP FINDINGS

Site

Database(s)

EDR ID Number  
EPA ID Number

**SAN JOSE MAIN YARD (Continued)**

**S103472975**

Date: 03/15/2011  
Action: Closure/No Further Action Letter

Global Id: T0608500421  
Action Type: RESPONSE  
Date: 10/30/2009  
Action: Monitoring Report - Quarterly

Global Id: T0608500421  
Action Type: RESPONSE  
Date: 04/30/2010  
Action: Monitoring Report - Quarterly

Global Id: T0608500421  
Action Type: RESPONSE  
Date: 04/30/2009  
Action: Monitoring Report - Quarterly

Global Id: T0608500421  
Action Type: RESPONSE  
Date: 07/30/2009  
Action: Monitoring Report - Quarterly

Global Id: T0608500421  
Action Type: RESPONSE  
Date: 10/30/2010  
Action: Monitoring Report - Quarterly

Global Id: T0608500421  
Action Type: RESPONSE  
Date: 01/30/2010  
Action: Monitoring Report - Quarterly

Global Id: T0608500421  
Action Type: RESPONSE  
Date: 10/30/2009  
Action: Remedial Progress Report

Global Id: T0608500421  
Action Type: RESPONSE  
Date: 07/30/2010  
Action: Monitoring Report - Quarterly

Global Id: T0608500421  
Action Type: RESPONSE  
Date: 12/31/2007  
Action: Other Report / Document

Global Id: T0608500421  
Action Type: RESPONSE  
Date: 07/31/2007  
Action: Other Workplan

Global Id: T0608500421  
Action Type: RESPONSE  
Date: 01/30/2008  
Action: Monitoring Report - Quarterly

Map ID  
Direction  
Distance  
Elevation

MAP FINDINGS

Site

Database(s)

EDR ID Number  
EPA ID Number

**SAN JOSE MAIN YARD (Continued)**

**S103472975**

Global Id: T0608500421  
Action Type: RESPONSE  
Date: 04/30/2008  
Action: Monitoring Report - Quarterly

Global Id: T0608500421  
Action Type: RESPONSE  
Date: 07/30/2008  
Action: Monitoring Report - Quarterly

Global Id: T0608500421  
Action Type: RESPONSE  
Date: 04/21/2005  
Action: Monitoring Report - Quarterly

Global Id: T0608500421  
Action Type: RESPONSE  
Date: 10/30/2007  
Action: Monitoring Report - Quarterly

Global Id: T0608500421  
Action Type: RESPONSE  
Date: 03/11/2011  
Action: Well Destruction Report

Global Id: T0608500421  
Action Type: RESPONSE  
Date: 03/01/1986  
Action: Preliminary Site Assessment Report

Global Id: T0608500421  
Action Type: RESPONSE  
Date: 03/26/2007  
Action: Other Report / Document

Global Id: T0608500421  
Action Type: RESPONSE  
Date: 01/15/1988  
Action: Other Workplan

Global Id: T0608500421  
Action Type: ENFORCEMENT  
Date: 01/13/2010  
Action: Staff Letter

**LUST:**

Global Id: T0608500421  
Status: Open - Case Begin Date  
Status Date: 01/31/1984

Global Id: T0608500421  
Status: Open - Site Assessment  
Status Date: 01/31/1984

Global Id: T0608500421  
Status: Open - Verification Monitoring  
Status Date: 06/25/1997

Map ID  
Direction  
Distance  
Elevation

MAP FINDINGS

Site

Database(s)

EDR ID Number  
EPA ID Number

**SAN JOSE MAIN YARD (Continued)**

**S103472975**

Global Id: T0608500421  
Status: Open - Site Assessment  
Status Date: 12/22/2008  
  
Global Id: T0608500421  
Status: Open - Remediation  
Status Date: 05/13/2009  
  
Global Id: T0608500421  
Status: Open - Verification Monitoring  
Status Date: 12/18/2009  
  
Global Id: T0608500421  
Status: Completed - Case Closed  
Status Date: 03/15/2011

**LUST REG 2:**

Region: 2  
Facility Id: Not reported  
Facility Status: Pollution Characterization  
Case Number: 07S1E05M01f  
How Discovered: Not reported  
Leak Cause: Not reported  
Leak Source: Not reported  
Date Leak Confirmed: Not reported  
Oversight Program: LUST  
Prelim. Site Assessment Workplan Submitted: Not reported  
Preliminary Site Assessment Began: 12/17/1984  
Pollution Characterization Began: 6/27/1985  
Pollution Remediation Plan Submitted: Not reported  
Date Remediation Action Underway: Not reported  
Date Post Remedial Action Monitoring Began: Not reported

**LUST SANTA CLARA:**

Name: SAN JOSE MAIN YARD  
Address: 696 N 6TH ST  
City,State,Zip: SAN JOSE, CA  
Region: SANTA CLARA  
SCVWD ID: 07S1E05M01F  
Date Closed: 03/15/2011  
EDR Link ID: 07S1E05M01F

**HIST LUST SANTA CLARA:**

Name: San Jose Main Yard  
Address: 696 N 6th St  
City: San Jose  
Region: SANTA CLARA  
Region Code: 2  
SCVWD ID: 07S1E05M01  
Oversite Agency: SCCDEH  
Date Listed: 1985-01-01 00:00:00  
Closed Date: Not reported

**CORTESE:**



Map ID  
Direction  
Distance  
Elevation

MAP FINDINGS

Site

Database(s)

EDR ID Number  
EPA ID Number

**SAN JOSE MAIN YARD (Continued)**

**S103472975**

Name: SAN JOSE MAIN YARD  
Address: 696 N. 6TH STREET  
City,State,Zip: SAN JOSE, CA 95112  
Region: CORTESE  
Envirostor Id: Not reported  
Global ID: T0608500421  
Site/Facility Type: LUST CLEANUP SITE  
Cleanup Status: COMPLETED - CASE CLOSED  
Status Date: Not reported  
Site Code: Not reported  
Latitude: Not reported  
Longitude: Not reported  
Owner: Not reported  
Enf Type: Not reported  
Swat R: Not reported  
Flag: active  
Order No: Not reported  
Waste Discharge System No: Not reported  
Effective Date: Not reported  
Region 2: Not reported  
WID Id: Not reported  
Solid Waste Id No: Not reported  
Waste Management Uit Name: Not reported  
File Name: Active Open

**CERS:**

Name: SAN JOSE MAIN YARD  
Address: 696 N. 6TH STREET  
City,State,Zip: SAN JOSE, CA 95112  
Site ID: 229207  
CERS ID: T0608500421  
CERS Description: Leaking Underground Storage Tank Cleanup Site

**Affiliation:**

Affiliation Type Desc: Regional Board Caseworker  
Entity Name: Regional Water Board - SAN FRANCISCO BAY RWQCB (REGION 2)  
Entity Title: Not reported  
Affiliation Address: 1515 CLAY ST SUITE 1400  
Affiliation City: OAKLAND  
Affiliation State: CA  
Affiliation Country: Not reported  
Affiliation Zip: Not reported  
Affiliation Phone: ,

**F50**  
**North**  
**< 1/8**  
**0.120 mi.**  
**631 ft.**

**MAIN SERVICE YARD**  
**696 N 6TH ST**  
**SAN JOSE, CA 95112**  
**Site 10 of 11 in cluster F**

**UST** **U003782599**  
**SWEEPS UST** **N/A**

**Relative:**  
**Lower**

UST:  
Name: MAIN SERVICE YARD  
Address: 696 N 6TH ST  
City,State,Zip: SAN JOSE, CA 95112  
Facility ID: 405053  
Permitting Agency: SAN JOSE, CITY OF  
CERSID: Not reported

**Actual:**  
**67 ft.**

Map ID  
Direction  
Distance  
Elevation

MAP FINDINGS

Site

Database(s)

EDR ID Number  
EPA ID Number

**MAIN SERVICE YARD (Continued)**

**U003782599**

Latitude: 37.35139  
Longitude: -121.89467

**SWEEPS UST:**

Name: MAIN SERVICE YARD  
Address: 696 N 6TH ST  
City: SAN JOSE  
Status: Active  
Comp Number: 405053  
Number: 9  
Board Of Equalization: Not reported  
Referral Date: 09-30-92  
Action Date: 09-08-92  
Created Date: 02-29-88  
Owner Tank Id: Not reported  
SWRCB Tank Id: 43-060-405053-000008  
Tank Status: A  
Capacity: 12000  
Active Date: Not reported  
Tank Use: M.V. FUEL  
STG: P  
Content: REG UNLEADED  
Number Of Tanks: 3

Name: MAIN SERVICE YARD  
Address: 696 N 6TH ST  
City: SAN JOSE  
Status: Active  
Comp Number: 405053  
Number: 9  
Board Of Equalization: Not reported  
Referral Date: 09-30-92  
Action Date: 09-08-92  
Created Date: 02-29-88  
Owner Tank Id: Not reported  
SWRCB Tank Id: 43-060-405053-000009  
Tank Status: A  
Capacity: 12000  
Active Date: Not reported  
Tank Use: M.V. FUEL  
STG: P  
Content: DIESEL  
Number Of Tanks: Not reported

Name: MAIN SERVICE YARD  
Address: 696 N 6TH ST  
City: SAN JOSE  
Status: Active  
Comp Number: 405053  
Number: 9  
Board Of Equalization: Not reported  
Referral Date: 09-30-92  
Action Date: 09-08-92  
Created Date: 02-29-88  
Owner Tank Id: Not reported  
SWRCB Tank Id: 43-060-405053-000010  
Tank Status: A

Map ID  
Direction  
Distance  
Elevation

MAP FINDINGS

Site

Database(s)

EDR ID Number  
EPA ID Number

**MAIN SERVICE YARD (Continued)**

**U003782599**

Capacity: 12000  
Active Date: Not reported  
Tank Use: M.V. FUEL  
STG: P  
Content: REG UNLEADED  
Number Of Tanks: Not reported

Name: MAIN SERVICE YARD  
Address: 696 N 6TH ST  
City: SAN JOSE  
Status: Not reported  
Comp Number: 405053  
Number: Not reported  
Board Of Equalization: Not reported  
Referral Date: Not reported  
Action Date: Not reported  
Created Date: Not reported  
Owner Tank Id: Not reported  
SWRCB Tank Id: 43-060-405053-000001  
Tank Status: Not reported  
Capacity: 500  
Active Date: Not reported  
Tank Use: OIL  
STG: WASTE  
Content: Not reported  
Number Of Tanks: 7

Name: MAIN SERVICE YARD  
Address: 696 N 6TH ST  
City: SAN JOSE  
Status: Not reported  
Comp Number: 405053  
Number: Not reported  
Board Of Equalization: Not reported  
Referral Date: Not reported  
Action Date: Not reported  
Created Date: Not reported  
Owner Tank Id: Not reported  
SWRCB Tank Id: 43-060-405053-000002  
Tank Status: Not reported  
Capacity: 2000  
Active Date: Not reported  
Tank Use: OIL  
STG: WASTE  
Content: Not reported  
Number Of Tanks: Not reported

Name: MAIN SERVICE YARD  
Address: 696 N 6TH ST  
City: SAN JOSE  
Status: Not reported  
Comp Number: 405053  
Number: Not reported  
Board Of Equalization: Not reported  
Referral Date: Not reported  
Action Date: Not reported  
Created Date: Not reported

Map ID  
Direction  
Distance  
Elevation

MAP FINDINGS

Site

Database(s)

EDR ID Number  
EPA ID Number

**MAIN SERVICE YARD (Continued)**

**U003782599**

Owner Tank Id: Not reported  
SWRCB Tank Id: 43-060-405053-000003  
Tank Status: Not reported  
Capacity: 20000  
Active Date: Not reported  
Tank Use: EMPTY  
STG: PRODUCT  
Content: Not reported  
Number Of Tanks: Not reported

Name: MAIN SERVICE YARD  
Address: 696 N 6TH ST  
City: SAN JOSE  
Status: Not reported  
Comp Number: 405053  
Number: Not reported  
Board Of Equalization: Not reported  
Referral Date: Not reported  
Action Date: Not reported  
Created Date: Not reported  
Owner Tank Id: Not reported  
SWRCB Tank Id: 43-060-405053-000004  
Tank Status: Not reported  
Capacity: 5000  
Active Date: Not reported  
Tank Use: EMPTY  
STG: PRODUCT  
Content: Not reported  
Number Of Tanks: Not reported

Name: MAIN SERVICE YARD  
Address: 696 N 6TH ST  
City: SAN JOSE  
Status: Not reported  
Comp Number: 405053  
Number: Not reported  
Board Of Equalization: Not reported  
Referral Date: Not reported  
Action Date: Not reported  
Created Date: Not reported  
Owner Tank Id: Not reported  
SWRCB Tank Id: 43-060-405053-000005  
Tank Status: Not reported  
Capacity: 8000  
Active Date: Not reported  
Tank Use: EMPTY  
STG: PRODUCT  
Content: Not reported  
Number Of Tanks: Not reported

Name: MAIN SERVICE YARD  
Address: 696 N 6TH ST  
City: SAN JOSE  
Status: Not reported  
Comp Number: 405053  
Number: Not reported  
Board Of Equalization: Not reported

Map ID  
Direction  
Distance  
Elevation

MAP FINDINGS

Site

Database(s)

EDR ID Number  
EPA ID Number

**MAIN SERVICE YARD (Continued)**

**U003782599**

Referral Date: Not reported  
Action Date: Not reported  
Created Date: Not reported  
Owner Tank Id: Not reported  
SWRCB Tank Id: 43-060-405053-000006  
Tank Status: Not reported  
Capacity: 8000  
Active Date: Not reported  
Tank Use: EMPTY  
STG: PRODUCT  
Content: Not reported  
Number Of Tanks: Not reported

Name: MAIN SERVICE YARD  
Address: 696 N 6TH ST  
City: SAN JOSE  
Status: Not reported  
Comp Number: 405053  
Number: Not reported  
Board Of Equalization: Not reported  
Referral Date: Not reported  
Action Date: Not reported  
Created Date: Not reported  
Owner Tank Id: Not reported  
SWRCB Tank Id: 43-060-405053-000007  
Tank Status: Not reported  
Capacity: 2000  
Active Date: Not reported  
Tank Use: PETROLEUM  
STG: PRODUCT  
Content: Not reported  
Number Of Tanks: Not reported

**F51**  
**North**  
**< 1/8**  
**0.120 mi.**  
**631 ft.**

**SAN JOSE MAIN YARD**  
**696 N 6TH ST**  
**SAN JOSE, CA 95112**  
**Site 11 of 11 in cluster F**

**CPS-SLIC** **S112952874**  
**HAZNET** **N/A**  
**HWTS**

**Relative:**  
**Lower**

CPS-SLIC:  
Name: JAPANTOWN SQUARE PARCEL 2  
Address: 696 N 6TH STREET  
City,State,Zip: SAN JOSE, CA  
Region: STATE  
**Facility Status:** **Open - Site Assessment**  
Status Date: 09/14/2021  
Global Id: T10000017359  
Lead Agency: SANTA CLARA COUNTY LOP  
Lead Agency Case Number: 2018-35s  
Latitude: 37.35084  
Longitude: -121.89318  
Case Type: Cleanup Program Site  
Case Worker: GOR  
Local Agency: SANTA CLARA COUNTY LOP  
RB Case Number: Not reported  
File Location: Not reported  
Potential Media Affected: Soil Vapor  
Potential Contaminants of Concern: Trichloroethylene (TCE), Benzene

**Actual:**  
**67 ft.**

Map ID  
Direction  
Distance  
Elevation

MAP FINDINGS

Site

Database(s)

EDR ID Number  
EPA ID Number

**SAN JOSE MAIN YARD (Continued)**

**S112952874**

Site History: Not reported

[Click here to access the California GeoTracker records for this facility:](#)

**HAZNET:**

Name:	SAN JOSE MAIN YARD
Address:	696 N 6TH ST
Address 2:	Not reported
City,State,Zip:	SAN JOSE, CA 95112
Contact:	LUIS FRATICELLI
Telephone:	4082322800
Mailing Name:	Not reported
Mailing Address:	696 RIVER OAKS PKWY
Year:	2006
Gepaid:	CAC002602695
TSD EPA ID:	WAD991281767
CA Waste Code:	141 - Off-specification, aged or surplus inorganics
Disposal Method:	H141 - Storage, Bulking, And/Or Transfer Off Site--No Treatment/Reovery (H010-H129) Or (H131-H135)
Tons:	Not reported
Year:	2006
Gepaid:	CAC002602695
TSD EPA ID:	WAD991281767
CA Waste Code:	331 - Off-specification, aged or surplus organics
Disposal Method:	H141 - Storage, Bulking, And/Or Transfer Off Site--No Treatment/Reovery (H010-H129) Or (H131-H135)
Tons:	Not reported
Year:	2006
Gepaid:	CAC002602695
TSD EPA ID:	CAT000646117
CA Waste Code:	134 - Aqueous solution with total organic residues less than 10 percent
Disposal Method:	T01 - Treatment, Tank
Tons:	0.368
Year:	2006
Gepaid:	CAC002602695
TSD EPA ID:	CAD980884183
CA Waste Code:	331 - Off-specification, aged or surplus organics
Disposal Method:	H01 - Transfer Station
Tons:	0.0025
Year:	2006
Gepaid:	CAC002602695
TSD EPA ID:	CAD980884183
CA Waste Code:	551 - Laboratory waste chemicals
Disposal Method:	H01 - Transfer Station
Tons:	0.4475

**Additional Info:**

Year:	2006
Gen EPA ID:	CAC002602695

Map ID  
Direction  
Distance  
Elevation

MAP FINDINGS

Site

Database(s)

EDR ID Number  
EPA ID Number

**SAN JOSE MAIN YARD (Continued)**

**S112952874**

Shipment Date:	20060907
Creation Date:	7/11/2007 18:30:11
Receipt Date:	20060915
Manifest ID:	000750088JJK
Trans EPA ID:	CAR000164012
Trans Name:	21ST CENTURY EMI
Trans 2 EPA ID:	CAD063547996
Trans 2 Name:	PHILIP TRANSPORTATION REMEDIATION INC
TSDf EPA ID:	WAD991281767
Trans Name:	BURLINGTON ENVIRONMENTAL INC KENT FACILITY
TSDf Alt EPA ID:	Not reported
TSDf Alt Name:	Not reported
Waste Code Description:	331 - Off-specification, aged, or surplus organics
RCRA Code:	D035
Meth Code:	H141 - Storage, Bulking, And/Or Transfer Off Site--No Treatment/Reovery (H010-H129) Or (H131-H135)
Quantity Tons:	Not reported
Waste Quantity:	125
Quantity Unit:	P
Additional Code 1:	D005
Additional Code 2:	D001
Additional Code 3:	Not reported
Additional Code 4:	Not reported
Additional Code 5:	Not reported
Shipment Date:	20060907
Creation Date:	7/11/2007 18:30:11
Receipt Date:	20060915
Manifest ID:	000750088JJK
Trans EPA ID:	CAR000164012
Trans Name:	21ST CENTURY EMI
Trans 2 EPA ID:	CAD063547996
Trans 2 Name:	PHILIP TRANSPORTATION REMEDIATION INC
TSDf EPA ID:	WAD991281767
Trans Name:	BURLINGTON ENVIRONMENTAL INC KENT FACILITY
TSDf Alt EPA ID:	Not reported
TSDf Alt Name:	Not reported
Waste Code Description:	141 - Off-specification, aged, or surplus inorganics
RCRA Code:	D002
Meth Code:	H141 - Storage, Bulking, And/Or Transfer Off Site--No Treatment/Reovery (H010-H129) Or (H131-H135)
Quantity Tons:	Not reported
Waste Quantity:	41
Quantity Unit:	P
Additional Code 1:	Not reported
Additional Code 2:	Not reported
Additional Code 3:	Not reported
Additional Code 4:	Not reported
Additional Code 5:	Not reported
Shipment Date:	20060713
Creation Date:	10/21/2006 18:30:10
Receipt Date:	20060719
Manifest ID:	25108283
Trans EPA ID:	CAD983649880
Trans Name:	GENERAL ENVIRONMENTAL MGMT INC
Trans 2 EPA ID:	CAD982030173

Map ID  
Direction  
Distance  
Elevation

MAP FINDINGS

Site

Database(s)

EDR ID Number  
EPA ID Number

**SAN JOSE MAIN YARD (Continued)**

**S112952874**

Trans 2 Name:	ECOLOGY CONTROL INDUSTRIES
TSDF EPA ID:	CAD980884183
Trans Name:	GEM RANCHO CORDOVA LLC
TSDF Alt EPA ID:	CAD980884183
TSDF Alt Name:	Not reported
Waste Code Description:	331 - Off-specification, aged, or surplus organics
RCRA Code:	D001
Meth Code:	H01 - Transfer Station
Quantity Tons:	0.0025
Waste Quantity:	5
Quantity Unit:	P
Additional Code 1:	Not reported
Additional Code 2:	Not reported
Additional Code 3:	Not reported
Additional Code 4:	Not reported
Additional Code 5:	Not reported
Shipment Date:	20060713
Creation Date:	10/21/2006 18:30:10
Receipt Date:	20060719
Manifest ID:	25108283
Trans EPA ID:	CAD983649880
Trans Name:	GENERAL ENVIRONMENTAL MGMT INC
Trans 2 EPA ID:	CAD982030173
Trans 2 Name:	ECOLOGY CONTROL INDUSTRIES
TSDF EPA ID:	CAD980884183
Trans Name:	GEM RANCHO CORDOVA LLC
TSDF Alt EPA ID:	CAD980884183
TSDF Alt Name:	Not reported
Waste Code Description:	551 - Laboratory waste chemicals 561 Detergent and soap
RCRA Code:	D001
Meth Code:	H01 - Transfer Station
Quantity Tons:	0.15
Waste Quantity:	300
Quantity Unit:	P
Additional Code 1:	Not reported
Additional Code 2:	Not reported
Additional Code 3:	Not reported
Additional Code 4:	Not reported
Additional Code 5:	Not reported
Shipment Date:	20060713
Creation Date:	10/21/2006 18:30:10
Receipt Date:	20060719
Manifest ID:	25108283
Trans EPA ID:	CAD983649880
Trans Name:	GENERAL ENVIRONMENTAL MGMT INC
Trans 2 EPA ID:	CAD982030173
Trans 2 Name:	ECOLOGY CONTROL INDUSTRIES
TSDF EPA ID:	CAD980884183
Trans Name:	GEM RANCHO CORDOVA LLC
TSDF Alt EPA ID:	CAD980884183
TSDF Alt Name:	Not reported
Waste Code Description:	551 - Laboratory waste chemicals 561 Detergent and soap
RCRA Code:	D001
Meth Code:	H01 - Transfer Station
Quantity Tons:	0.125



Map ID  
Direction  
Distance  
Elevation

MAP FINDINGS

Site

Database(s)

EDR ID Number  
EPA ID Number

**SAN JOSE MAIN YARD (Continued)**

**S112952874**

Waste Quantity:	250
Quantity Unit:	P
Additional Code 1:	Not reported
Additional Code 2:	Not reported
Additional Code 3:	Not reported
Additional Code 4:	Not reported
Additional Code 5:	Not reported
Shipment Date:	20060713
Creation Date:	10/21/2006 18:30:10
Receipt Date:	20060719
Manifest ID:	25108283
Trans EPA ID:	CAD983649880
Trans Name:	GENERAL ENVIRONMENTAL MGMT INC
Trans 2 EPA ID:	CAD982030173
Trans 2 Name:	ECOLOGY CONTROL INDUSTRIES
TSDf EPA ID:	CAD980884183
Trans Name:	GEM RANCHO CORDOVA LLC
TSDf Alt EPA ID:	CAD980884183
TSDf Alt Name:	Not reported
Waste Code Description:	551 - Laboratory waste chemicals 561 Detergent and soap
RCRA Code:	Not reported
Meth Code:	H01 - Transfer Station
Quantity Tons:	0.1725
Waste Quantity:	345
Quantity Unit:	P
Additional Code 1:	Not reported
Additional Code 2:	Not reported
Additional Code 3:	Not reported
Additional Code 4:	Not reported
Additional Code 5:	Not reported
Shipment Date:	20060516
Creation Date:	12/20/2006 18:31:14
Receipt Date:	20060523
Manifest ID:	24306398
Trans EPA ID:	CAD063547996
Trans Name:	PHILIP TRANSPORTATION REMEDIATION
Trans 2 EPA ID:	Not reported
Trans 2 Name:	Not reported
TSDf EPA ID:	CAT000646117
Trans Name:	WASTE MANAGEMENT KETTLEMAN HILLS FACILITY
TSDf Alt EPA ID:	CAT000646117
TSDf Alt Name:	Not reported
Waste Code Description:	134 - Aqueous solution with <10% total organic residues
RCRA Code:	Not reported
Meth Code:	T01 - Treatment, Tank
Quantity Tons:	0.368
Waste Quantity:	736
Quantity Unit:	P
Additional Code 1:	Not reported
Additional Code 2:	Not reported
Additional Code 3:	Not reported
Additional Code 4:	Not reported
Additional Code 5:	Not reported

Map ID  
Direction  
Distance  
Elevation

MAP FINDINGS

Site

Database(s)

EDR ID Number  
EPA ID Number

**SAN JOSE MAIN YARD (Continued)**

**S112952874**

**HWTS:**

Name: SAN JOSE MAIN YARD  
Address: 696 N 6TH ST  
Address 2: Not reported  
City,State,Zip: SAN JOSE, CA 95112  
EPA ID: CAC002602695  
Inactive Date: 10/16/2006  
Create Date: 04/18/2006  
Last Act Date: 10/31/2006  
Mailing Name: Not reported  
Mailing Address: 696 RIVER OAKS PKWY  
Mailing Address 2: Not reported  
Mailing City,State,Zip: SAN JOSE, CA 951341907  
Owner Name: CITY OF SAN JOSE  
Owner Address: 696 RIVER OAKS PKWY  
Owner Address 2: Not reported  
Owner City,State,Zip: SAN JOSE, CA 951341907  
Contact Name: LUIS FRATICELLI  
Contact Address: 696 RIVER OAKS PKWY  
Contact Address 2: Not reported  
City,State,Zip: SAN JOSE, CA 951341907

**H52  
NW  
1/8-1/4  
0.129 mi.  
680 ft.**

**JULIET KENNEDY  
717 N 4TH STREET  
SAN JOSE, CA 95112**

**RCRA NonGen / NLR**

**1024779015  
CAC002998963**

**Site 1 of 2 in cluster H**

**Relative:  
Lower**

**RCRA NonGen / NLR:**

**Actual:  
66 ft.**

Date Form Received by Agency: 20190130  
Handler Name: JULIET KENNEDY  
Handler Address: 717 N 4TH STREET  
Handler City,State,Zip: SAN JOSE, CA 95112  
EPA ID: CAC002998963  
Contact Name: JULIET KENNEDY  
Contact Address: 1087 MAXEY DRIVE  
Contact City,State,Zip: SAN JOSE, CA 95132  
Contact Telephone: 408-504-6167  
Contact Fax: Not reported  
Contact Email: QACINC@HOTMAIL.COM  
Contact Title: Not reported  
EPA Region: 09  
Land Type: Not reported  
Federal Waste Generator Description: Not a generator, verified  
Non-Notifier: Not reported  
Biennial Report Cycle: Not reported  
Accessibility: Not reported  
Active Site Indicator: Handler Activities  
State District Owner: Not reported  
State District: Not reported  
Mailing Address: 1087 MAXEY DRIVE  
Mailing City,State,Zip: SAN JOSE, CA 95132  
Owner Name: JULIET KENNEDY  
Owner Type: Other  
Operator Name: JULIET KENNEDY  
Operator Type: Other  
Short-Term Generator Activity: No

Map ID  
Direction  
Distance  
Elevation

MAP FINDINGS

Site

Database(s)

EDR ID Number  
EPA ID Number

**JULIET KENNEDY (Continued)**

**1024779015**

Importer Activity:	No
Mixed Waste Generator:	No
Transporter Activity:	No
Transfer Facility Activity:	No
Recycler Activity with Storage:	No
Small Quantity On-Site Burner Exemption:	No
Smelting Melting and Refining Furnace Exemption:	No
Underground Injection Control:	No
Off-Site Waste Receipt:	No
Universal Waste Indicator:	Yes
Universal Waste Destination Facility:	Yes
Federal Universal Waste:	No
Active Site Fed-Reg Treatment Storage and Disposal Facility:	Not reported
Active Site Converter Treatment storage and Disposal Facility:	Not reported
Active Site State-Reg Treatment Storage and Disposal Facility:	Not reported
Active Site State-Reg Handler:	---
Federal Facility Indicator:	Not reported
Hazardous Secondary Material Indicator:	N
Sub-Part K Indicator:	Not reported
Commercial TSD Indicator:	No
Treatment Storage and Disposal Type:	Not reported
2018 GPRA Permit Baseline:	Not on the Baseline
2018 GPRA Renewals Baseline:	Not on the Baseline
Permit Renewals Workload Universe:	Not reported
Permit Workload Universe:	Not reported
Permit Progress Universe:	Not reported
Post-Closure Workload Universe:	Not reported
Closure Workload Universe:	Not reported
202 GPRA Corrective Action Baseline:	No
Corrective Action Workload Universe:	No
Subject to Corrective Action Universe:	No
Non-TSDFs Where RCRA CA has Been Imposed Universe:	No
TSDFs Potentially Subject to CA Under 3004 (u)/(v) Universe:	No
TSDFs Only Subject to CA under Discretionary Auth Universe:	No
Corrective Action Priority Ranking:	No NCAPS ranking
Environmental Control Indicator:	No
Institutional Control Indicator:	No
Human Exposure Controls Indicator:	N/A
Groundwater Controls Indicator:	N/A
Operating TSDF Universe:	Not reported
Full Enforcement Universe:	Not reported
Significant Non-Complier Universe:	No
Unaddressed Significant Non-Complier Universe:	No
Addressed Significant Non-Complier Universe:	No
Significant Non-Complier With a Compliance Schedule Universe:	No
Financial Assurance Required:	Not reported
Handler Date of Last Change:	20190222
Recognized Trader-Importer:	No
Recognized Trader-Exporter:	No
Importer of Spent Lead Acid Batteries:	No
Exporter of Spent Lead Acid Batteries:	No
Recycler Activity Without Storage:	No
Manifest Broker:	No
Sub-Part P Indicator:	No

Map ID  
Direction  
Distance  
Elevation

MAP FINDINGS

Site

Database(s)

EDR ID Number  
EPA ID Number

**JULIET KENNEDY (Continued)**

**1024779015**

Handler - Owner Operator:

Owner/Operator Indicator:	Operator
Owner/Operator Name:	JULIET KENNEDY
Legal Status:	Other
Date Became Current:	Not reported
Date Ended Current:	Not reported
Owner/Operator Address:	1087 MAXEY DRIVE
Owner/Operator City,State,Zip:	SAN JOSE, CA 95132
Owner/Operator Telephone:	408-504-6167
Owner/Operator Telephone Ext:	Not reported
Owner/Operator Fax:	Not reported
Owner/Operator Email:	Not reported

Owner/Operator Indicator:	Owner
Owner/Operator Name:	JULIET KENNEDY
Legal Status:	Other
Date Became Current:	Not reported
Date Ended Current:	Not reported
Owner/Operator Address:	1087 MAXEY DRIVE
Owner/Operator City,State,Zip:	SAN JOSE, CA 95132
Owner/Operator Telephone:	408-504-6167
Owner/Operator Telephone Ext:	Not reported
Owner/Operator Fax:	Not reported
Owner/Operator Email:	Not reported

Historic Generators:

Receive Date:	20190130
Handler Name:	JULIET KENNEDY
Federal Waste Generator Description:	Not a generator, verified
State District Owner:	Not reported
Large Quantity Handler of Universal Waste:	No
Recognized Trader Importer:	No
Recognized Trader Exporter:	No
Spent Lead Acid Battery Importer:	No
Spent Lead Acid Battery Exporter:	No
Current Record:	Yes
Non Storage Recycler Activity:	Not reported
Electronic Manifest Broker:	Not reported

List of NAICS Codes and Descriptions:

NAICS Code:	56299
NAICS Description:	ALL OTHER WASTE MANAGEMENT SERVICES

Facility Has Received Notices of Violations:

Violations:	No Violations Found
-------------	---------------------

Evaluation Action Summary:

Evaluations:	No Evaluations Found
--------------	----------------------

Map ID  
Direction  
Distance  
Elevation

MAP FINDINGS

EDR ID Number  
EPA ID Number

	Site	Database(s)	
<b>H53</b>	<b>KENNEDY, JULIET</b>	<b>RCRA NonGen / NLR</b>	<b>1024761889</b>
<b>NW</b>	<b>717 N. 4TH STREET</b>		<b>CAC002981750</b>
<b>1/8-1/4</b>	<b>SAN JOSE, CA 95112</b>		
<b>0.129 mi.</b>	<b>Site 2 of 2 in cluster H</b>		
<b>680 ft.</b>			
<b>Relative:</b>	RCRA NonGen / NLR:		
<b>Lower</b>	Date Form Received by Agency:	20180924	
<b>Actual:</b>	Handler Name:	KENNEDY, JULIET	
<b>66 ft.</b>	Handler Address:	717 N. 4TH STREET	
	Handler City,State,Zip:	SAN JOSE, CA 95112	
	EPA ID:	CAC002981750	
	Contact Name:	KENNEDY, JULIET	
	Contact Address:	717 N. 4TH STREET	
	Contact City,State,Zip:	SAN JOSE, CA 95112	
	Contact Telephone:	408-504-6167	
	Contact Fax:	510-651-7702	
	Contact Email:	MICKIEL@PWSEI.COM	
	Contact Title:	Not reported	
	EPA Region:	09	
	Land Type:	Not reported	
	Federal Waste Generator Description:	Not a generator, verified	
	Non-Notifier:	Not reported	
	Biennial Report Cycle:	Not reported	
	Accessibility:	Not reported	
	Active Site Indicator:	Handler Activities	
	State District Owner:	Not reported	
	State District:	Not reported	
	Mailing Address:	717 N. 4TH STREET	
	Mailing City,State,Zip:	SAN JOSE, CA 95112	
	Owner Name:	KENNEDY, JULIET	
	Owner Type:	Other	
	Operator Name:	KENNEDY, JULIET	
	Operator Type:	Other	
	Short-Term Generator Activity:	No	
	Importer Activity:	No	
	Mixed Waste Generator:	No	
	Transporter Activity:	No	
	Transfer Facility Activity:	No	
	Recycler Activity with Storage:	No	
	Small Quantity On-Site Burner Exemption:	No	
	Smelting Melting and Refining Furnace Exemption:	No	
	Underground Injection Control:	No	
	Off-Site Waste Receipt:	No	
	Universal Waste Indicator:	Yes	
	Universal Waste Destination Facility:	Yes	
	Federal Universal Waste:	No	
	Active Site Fed-Reg Treatment Storage and Disposal Facility:	Not reported	
	Active Site Converter Treatment storage and Disposal Facility:	Not reported	
	Active Site State-Reg Treatment Storage and Disposal Facility:	Not reported	
	Active Site State-Reg Handler:	---	
	Federal Facility Indicator:	Not reported	
	Hazardous Secondary Material Indicator:	N	
	Sub-Part K Indicator:	Not reported	
	Commercial TSD Indicator:	No	
	Treatment Storage and Disposal Type:	Not reported	
	2018 GPRA Permit Baseline:	Not on the Baseline	
	2018 GPRA Renewals Baseline:	Not on the Baseline	
	Permit Renewals Workload Universe:	Not reported	

Map ID  
Direction  
Distance  
Elevation

MAP FINDINGS

Site

Database(s)

EDR ID Number  
EPA ID Number

**KENNEDY, JULIET (Continued)**

**1024761889**

Permit Workload Universe:	Not reported
Permit Progress Universe:	Not reported
Post-Closure Workload Universe:	Not reported
Closure Workload Universe:	Not reported
202 GPRA Corrective Action Baseline:	No
Corrective Action Workload Universe:	No
Subject to Corrective Action Universe:	No
Non-TSDFs Where RCRA CA has Been Imposed Universe:	No
TSDFs Potentially Subject to CA Under 3004 (u)/(v) Universe:	No
TSDFs Only Subject to CA under Discretionary Auth Universe:	No
Corrective Action Priority Ranking:	No NCAPS ranking
Environmental Control Indicator:	No
Institutional Control Indicator:	No
Human Exposure Controls Indicator:	N/A
Groundwater Controls Indicator:	N/A
Operating TSDF Universe:	Not reported
Full Enforcement Universe:	Not reported
Significant Non-Complier Universe:	No
Unaddressed Significant Non-Complier Universe:	No
Addressed Significant Non-Complier Universe:	No
Significant Non-Complier With a Compliance Schedule Universe:	No
Financial Assurance Required:	Not reported
Handler Date of Last Change:	20181001
Recognized Trader-Importer:	No
Recognized Trader-Exporter:	No
Importer of Spent Lead Acid Batteries:	No
Exporter of Spent Lead Acid Batteries:	No
Recycler Activity Without Storage:	No
Manifest Broker:	No
Sub-Part P Indicator:	No

**Handler - Owner Operator:**

Owner/Operator Indicator:	Operator
Owner/Operator Name:	KENNEDY, JULIET
Legal Status:	Other
Date Became Current:	Not reported
Date Ended Current:	Not reported
Owner/Operator Address:	717 N. 4TH STREET
Owner/Operator City,State,Zip:	SAN JOSE, CA 95112
Owner/Operator Telephone:	408-504-6167
Owner/Operator Telephone Ext:	Not reported
Owner/Operator Fax:	Not reported
Owner/Operator Email:	Not reported

Owner/Operator Indicator:	Owner
Owner/Operator Name:	KENNEDY, JULIET
Legal Status:	Other
Date Became Current:	Not reported
Date Ended Current:	Not reported
Owner/Operator Address:	717 N. 4TH STREET
Owner/Operator City,State,Zip:	SAN JOSE, CA 95112
Owner/Operator Telephone:	408-504-6167
Owner/Operator Telephone Ext:	Not reported
Owner/Operator Fax:	Not reported
Owner/Operator Email:	Not reported

Map ID  
Direction  
Distance  
Elevation

MAP FINDINGS

Site

Database(s)

EDR ID Number  
EPA ID Number

**KENNEDY, JULIET (Continued)**

**1024761889**

Historic Generators:

Receive Date:	20180924
Handler Name:	KENNEDY, JULIET
Federal Waste Generator Description:	Not a generator, verified
State District Owner:	Not reported
Large Quantity Handler of Universal Waste:	No
Recognized Trader Importer:	No
Recognized Trader Exporter:	No
Spent Lead Acid Battery Importer:	No
Spent Lead Acid Battery Exporter:	No
Current Record:	Yes
Non Storage Recycler Activity:	Not reported
Electronic Manifest Broker:	Not reported

List of NAICS Codes and Descriptions:

NAICS Code:	56299
NAICS Description:	ALL OTHER WASTE MANAGEMENT SERVICES

Facility Has Received Notices of Violations:

Violations:	No Violations Found
-------------	---------------------

Evaluation Action Summary:

Evaluations:	No Evaluations Found
--------------	----------------------

I54  
ESE  
1/8-1/4  
0.148 mi.  
780 ft.

**WAREHOUSE**  
**560 N 6TH ST**  
**SAN JOSE, CA 95112**  
**Site 1 of 6 in cluster I**

**LUST**  
**HIST LUST**  
**HIST UST**  
**EMI**  
**CERS**

**U001602457**  
**N/A**

**Relative:**  
**Higher**

**Actual:**  
**72 ft.**

LUST REG 2:

Region:	2
Facility Id:	Not reported
Facility Status:	Pollution Characterization
Case Number:	07S1E05N01f
How Discovered:	Not reported
Leak Cause:	Not reported
Leak Source:	Not reported
Date Leak Confirmed:	Not reported
Oversight Program:	LUST
Prelim. Site Assessment Workplan Submitted:	Not reported
Preliminary Site Assessment Began:	1/10/1988
Pollution Characterization Began:	1/10/1988
Pollution Remediation Plan Submitted:	Not reported
Date Remediation Action Underway:	Not reported
Date Post Remedial Action Monitoring Began:	Not reported

LUST SANTA CLARA:

Name:	WAREHOUSE
Address:	560 N 6TH ST
City,State,Zip:	SAN JOSE, CA
Region:	SANTA CLARA
SCVWD ID:	07S1E05N01F
Date Closed:	Not reported

Map ID  
Direction  
Distance  
Elevation

MAP FINDINGS

Site

Database(s)

EDR ID Number  
EPA ID Number

**WAREHOUSE (Continued)**

**U001602457**

EDR Link ID: 07S1E05N01F

**HIST LUST SANTA CLARA:**

Name: Warehouse  
Address: 560 N 6th St  
City: San Jose  
Region: SANTA CLARA  
Region Code: 2  
SCVWD ID: 07S1E05N01  
Oversite Agency: SCCDEH  
Date Listed: 1995-12-12 00:00:00  
Closed Date: Not reported

**HIST UST:**

Name: GARDEN CITY POTTERY CO.  
Address: 560 N 6TH ST  
City,State,Zip: SAN JOSE, CA 95106  
File Number: Not reported  
URL: Not reported  
Region: STATE  
Facility ID: 00000042028  
Facility Type: Other  
Other Type: TRUCKING  
Contact Name: C.G. BRIERLEY  
Telephone: 4082950410  
Owner Name: GARDEN CITY POTTERY CO.  
Owner Address: 560 NORTH SIXTH ST.  
Owner City,St,Zip: SAN JOSE, CA 95106  
Total Tanks: 0003

Tank Num: 001  
Container Num: (1)  
Year Installed: 1974  
Tank Capacity: 00001000  
Tank Used for: PRODUCT  
Type of Fuel: DIESEL  
Container Construction Thickness: Not reported  
Leak Detection: Visual, Stock Inventor

Tank Num: 002  
Container Num: (2)  
Year Installed: 1974  
Tank Capacity: 00001000  
Tank Used for: PRODUCT  
Type of Fuel: DIESEL  
Container Construction Thickness: Not reported  
Leak Detection: Visual, Stock Inventor

Tank Num: 003  
Container Num: (3)  
Year Installed: Not reported  
Tank Capacity: 00000500  
Tank Used for: PRODUCT  
Type of Fuel: UNLEADED  
Container Construction Thickness: Not reported  
Leak Detection: Visual, Stock Inventor



Map ID  
Direction  
Distance  
Elevation

MAP FINDINGS

Site

Database(s)

EDR ID Number  
EPA ID Number

**WAREHOUSE (Continued)**

**U001602457**

EMI:

Name: JAPANTOWN DEVELOPMENT, LLC  
Address: 560 N 6TH STREET  
City,State,Zip: SAN JOSE, CA 95112  
Year: 2012  
County Code: 43  
Air Basin: SF  
Facility ID: 11600  
Air District Name: BA  
SIC Code: 6531  
Air District Name: BAY AREA AQMD  
Community Health Air Pollution Info System: Not reported  
Consolidated Emission Reporting Rule: Not reported  
Total Organic Hydrocarbon Gases Tons/Yr: 0  
Reactive Organic Gases Tons/Yr: 0  
Carbon Monoxide Emissions Tons/Yr: 0  
NOX - Oxides of Nitrogen Tons/Yr: 0  
SOX - Oxides of Sulphur Tons/Yr: 0  
Particulate Matter Tons/Yr: 0  
Part. Matter 10 Micrometers and Smllr Tons/Yr:0

Name: JAPANTOWN DEVELOPMENT, LLC  
Address: 560 N 6TH STREET  
City,State,Zip: SAN JOSE, CA 95112  
Year: 2013  
County Code: 43  
Air Basin: SF  
Facility ID: 11600  
Air District Name: BA  
SIC Code: 6531  
Air District Name: BAY AREA AQMD  
Community Health Air Pollution Info System: Not reported  
Consolidated Emission Reporting Rule: Not reported  
Total Organic Hydrocarbon Gases Tons/Yr: 0  
Reactive Organic Gases Tons/Yr: 0  
Carbon Monoxide Emissions Tons/Yr: 0  
NOX - Oxides of Nitrogen Tons/Yr: 0  
SOX - Oxides of Sulphur Tons/Yr: 0  
Particulate Matter Tons/Yr: 0  
Part. Matter 10 Micrometers and Smllr Tons/Yr:0

Name: JAPANTOWN DEVELOPMENT, LLC  
Address: 560 N 6TH STREET  
City,State,Zip: SAN JOSE, CA 95112  
Year: 2014  
County Code: 43  
Air Basin: SF  
Facility ID: 11600  
Air District Name: BA  
SIC Code: 6531  
Air District Name: BAY AREA AQMD  
Community Health Air Pollution Info System: Not reported  
Consolidated Emission Reporting Rule: Not reported  
Total Organic Hydrocarbon Gases Tons/Yr: 0.000151132  
Reactive Organic Gases Tons/Yr: 0  
Carbon Monoxide Emissions Tons/Yr: 0  
NOX - Oxides of Nitrogen Tons/Yr: 0

Map ID  
Direction  
Distance  
Elevation

MAP FINDINGS

Site

Database(s)

EDR ID Number  
EPA ID Number

**WAREHOUSE (Continued)**

**U001602457**

SOX - Oxides of Sulphur Tons/Yr: 0  
Particulate Matter Tons/Yr: 0  
Part. Matter 10 Micrometers and Smlr Tons/Yr:0

Name: JAPANTOWN DEVELOPMENT, LLC  
Address: 560 N 6TH STREET  
City,State,Zip: SAN JOSE, CA 95112  
Year: 2015  
County Code: 43  
Air Basin: SF  
Facility ID: 11600  
Air District Name: BA  
SIC Code: 6531  
Air District Name: BAY AREA AQMD  
Community Health Air Pollution Info System: Not reported  
Consolidated Emission Reporting Rule: Not reported  
Total Organic Hydrocarbon Gases Tons/Yr: 0.000249899  
Reactive Organic Gases Tons/Yr: 0.000249899  
Carbon Monoxide Emissions Tons/Yr: 0  
NOX - Oxides of Nitrogen Tons/Yr: 0  
SOX - Oxides of Sulphur Tons/Yr: 0  
Particulate Matter Tons/Yr: 0  
Part. Matter 10 Micrometers and Smlr Tons/Yr:0

Name: JAPANTOWN DEVELOPMENT, LLC  
Address: 560 N 6TH STREET  
City,State,Zip: SAN JOSE, CA 95112  
Year: 2016  
County Code: 43  
Air Basin: SF  
Facility ID: 11600  
Air District Name: BA  
SIC Code: 6531  
Air District Name: BAY AREA AQMD  
Community Health Air Pollution Info System: Not reported  
Consolidated Emission Reporting Rule: Not reported  
Total Organic Hydrocarbon Gases Tons/Yr: 0.00025367  
Reactive Organic Gases Tons/Yr: 0.000177213862  
Carbon Monoxide Emissions Tons/Yr: Not reported  
NOX - Oxides of Nitrogen Tons/Yr: Not reported  
SOX - Oxides of Sulphur Tons/Yr: Not reported  
Particulate Matter Tons/Yr: Not reported  
Part. Matter 10 Micrometers and Smlr Tons/Yr:Not reported

Name: JAPANTOWN DEVELOPMENT, LLC  
Address: 560 N 6TH STREET  
City,State,Zip: SAN JOSE, CA 95112  
Year: 2017  
County Code: 43  
Air Basin: SF  
Facility ID: 11600  
Air District Name: BA  
SIC Code: 6531  
Air District Name: BAY AREA AQMD  
Community Health Air Pollution Info System: Not reported  
Consolidated Emission Reporting Rule: Not reported  
Total Organic Hydrocarbon Gases Tons/Yr: 0.000223388

Map ID  
Direction  
Distance  
Elevation

MAP FINDINGS

Site

Database(s)

EDR ID Number  
EPA ID Number

**WAREHOUSE (Continued)**

**U001602457**

Reactive Organic Gases Tons/Yr: 0.0001560588568  
Carbon Monoxide Emissions Tons/Yr: Not reported  
NOX - Oxides of Nitrogen Tons/Yr: Not reported  
SOX - Oxides of Sulphur Tons/Yr: Not reported  
Particulate Matter Tons/Yr: Not reported  
Part. Matter 10 Micrometers and Smllr Tons/Yr: Not reported

Name: JAPANTOWN DEVELOPMENT, LLC  
Address: 560 N 6TH STREET  
City,State,Zip: SAN JOSE, CA 95112  
Year: 2018  
County Code: 43  
Air Basin: SF  
Facility ID: 11600  
Air District Name: BA  
SIC Code: 6531  
Air District Name: BAY AREA AQMD  
Community Health Air Pollution Info System: Not reported  
Consolidated Emission Reporting Rule: Not reported  
Total Organic Hydrocarbon Gases Tons/Yr: 0.000223536  
Reactive Organic Gases Tons/Yr: 0.0001561622496  
Carbon Monoxide Emissions Tons/Yr: Not reported  
NOX - Oxides of Nitrogen Tons/Yr: Not reported  
SOX - Oxides of Sulphur Tons/Yr: Not reported  
Particulate Matter Tons/Yr: Not reported  
Part. Matter 10 Micrometers and Smllr Tons/Yr: Not reported

Name: JAPANTOWN DEVELOPMENT, LLC  
Address: 560 N 6TH STREET  
City,State,Zip: SAN JOSE, CA 95112  
Year: 2019  
County Code: 43  
Air Basin: SF  
Facility ID: 11600  
Air District Name: BA  
SIC Code: 6531  
Air District Name: BAY AREA AQMD  
Community Health Air Pollution Info System: Not reported  
Consolidated Emission Reporting Rule: Not reported  
Total Organic Hydrocarbon Gases Tons/Yr: 0.000298698  
Reactive Organic Gases Tons/Yr: 0.0002086704228  
Carbon Monoxide Emissions Tons/Yr: Not reported  
NOX - Oxides of Nitrogen Tons/Yr: Not reported  
SOX - Oxides of Sulphur Tons/Yr: Not reported  
Particulate Matter Tons/Yr: Not reported  
Part. Matter 10 Micrometers and Smllr Tons/Yr: Not reported

**CERS:**

Name: JAPANTOWN DEVELOPMENT, LLC  
Address: 560 N 6TH STREET  
City,State,Zip: SAN JOSE, CA 95112-3264  
Site ID: 474489  
CERS ID: 110021274431  
CERS Description: US EPA Air Emission Inventory System (EIS)

Map ID  
Direction  
Distance  
Elevation

MAP FINDINGS

EDR ID Number  
EPA ID Number

I55  
ESE  
1/8-1/4  
0.148 mi.  
780 ft.  
IA051314 MIRAIDO VILLAGE  
550 N 6TH ST  
SAN JOSE, CA 95112  
Site 2 of 6 in cluster I

CUPA Listings  
S121474706  
N/A

Relative:  
Higher  
Actual:  
72 ft.  
CUPA SANTA CLARA:  
Name: IA051314 MIRAIDO VILLAGE  
Address: 550 N 6TH ST  
City,State,Zip: SAN JOSE, CA 95112  
Region: SANTA CLARA  
PE#: BP01  
Program Description: HMBP FACILITY, 1-3 CHEMICALS  
Program Identifier: DEH PERMIT-HAZ MAT BUSINESS PLAN PROGRAM  
Latitude: 37.348427  
Longitude: -121.892515  
Record ID: PR0410538  
Facility ID: FA0271663

I56  
ESE  
1/8-1/4  
0.148 mi.  
780 ft.  
HARPEL & ASSOCIATES  
520 N 6TH ST  
SAN JOSE, CA 95112  
Site 3 of 6 in cluster I

LUST  
HIST LUST  
Cortese  
HAZNET  
HIST CORTESE  
CERS  
HWTS  
S103472974  
N/A

Relative:  
Higher  
Actual:  
72 ft.  
LUST:  
Name: HARPEL & ASSOCIATES  
Address: 520 N. 6TH STREET  
City,State,Zip: SAN JOSE, CA 95112  
Lead Agency: SANTA CLARA COUNTY LOP  
Case Type: LUST Cleanup Site  
Geo Track: [http://geotracker.waterboards.ca.gov/profile\\_report.asp?global\\_id=T0608502079](http://geotracker.waterboards.ca.gov/profile_report.asp?global_id=T0608502079)  
Global Id: T0608502079  
Latitude: 37.347937  
Longitude: -121.891918  
Status: Open - Remediation  
Status Date: 09/28/2016  
Case Worker: GOR  
RB Case Number: 11-025  
Local Agency: SANTA CLARA COUNTY LOP  
File Location: All Files are on GeoTracker or in the Local Agency Database  
Local Case Number: 07S1E05N03f  
Potential Media Affect: Other Groundwater (uses other than drinking water), Soil, Soil Vapor, Under Investigation  
Potential Contaminants of Concern: Benzene, Toluene, Xylene, Diesel, MTBE / TBA / Other Fuel Oxygenates, Gasoline  
Site History: The Site history compiled in this UCAP originates from several preceding reports that relied on Sanborn Maps, aerial photographs, and other historical records. The earliest record of Site use dates back to the late 1800 s when the southern end of the Site reportedly was developed with several residences. By 1904 the Site was developed with a brick as pottery manufacturing business, Garden City Pottery. The manufacturing building reportedly occupied the central portion of the Site and included kilns, a steam boiler, and other manufacturing equipment. An underground oil storage tank existed on the eastern portion of the property near the railroad tracks. The facility was reportedly enlarged between 1931 and 1935, burned to the ground in the 1940 s, then rebuilt by 1950. Garden City pottery ceased

Map ID  
Direction  
Distance  
Elevation

MAP FINDINGS

Site

Database(s)

EDR ID Number  
EPA ID Number

**HARPEL & ASSOCIATES (Continued)**

**S103472974**

manufacturing in the late 1970 s or early 1980 s. Harpel Associates (Harpel) reportedly purchased the property from Garden City Pottery in the early 1980 s and converted it to multiple tenant use shortly thereafter. Garden City Pottery continued to rent the southern portion of the Site until it reportedly declared bankruptcy in 1986. The San Jose Nihonmachi Corporation purchased the property from Harpel in January 1992, and it was acquired by the Miraido Corporation shortly thereafter. Multiple tenant use continued until the buildings were demolished in March 1997. The Miraido Corporation then constructed the Miraido Village beginning in the summer of 1997 and transferred the property to the San Jose Redevelopment Agency. Japantown Development, L.P. has a long-term lease on the property and Evans Property Management Incorporated now manages the property. The Site is located a short distance north of downtown San Jose (Figure 1) in the flat, central area of the Santa Clara Valley at an elevation of approximately 64 feet above mean sea level. Historically the Site included two separate parcels and properties with numerous addresses. Subsequent to the redevelopment of the Site, it includes one parcel having several addresses Draft Updated Correction Action Plan 2 May 21, 2010 including 520, 540, 560 North Sixth Street. The Site is currently developed with an apartment complex up to three levels in height with both commercial and residential use on the ground floor. It is located in a mixed use commercial and residential area bounded by North Sixth Street to the west, Jackson Street to the north, and railroad tracks to the east and south (Figure 2). Various commercial uses are located east and southeast of the railroad tracks and generally west and northwest across North Sixth Street as well. Some residential use is present directly west of the southern portion of the Site. Quarterly groundwater monitoring is being performed at the Site which involves groundwater level measurement in 15 wells, and groundwater sampling of six wells. The historical groundwater sampling results are included in Appendix B. There is also a vapor extraction and treatment unit currently operating at the Site that extracts from two wells and a vapor collection gallery, as described in more detail in Section 3.1.6. Vapor samples are collected monthly from the extraction points, and the results along with operational details are reported monthly. To comply with SCCDEH requirements, sub-slab vapor samples were collected in April 2010, in lieu of a second round of indoor air sampling from the living units. The results of that testing indicated that no sub-slab concentrations exceeded levels of concern for vapor intrusion (IRIS,2010).

**LUST:**

Global Id: T0608502079  
Contact Type: Regional Board Caseworker  
Contact Name: Regional Water Board  
Organization Name: SAN FRANCISCO BAY RWQCB (REGION 2)  
Address: 1515 CLAY ST SUITE 1400  
City: OAKLAND  
Email: Not reported  
Phone Number: Not reported

Global Id: T0608502079  
Contact Type: Local Agency Caseworker  
Contact Name: Gerald O'Regan  
Organization Name: SANTA CLARA COUNTY LOP  
Address: 1555 BERGER DRIVE STE 300  
City: SAN JOSE

Map ID  
Direction  
Distance  
Elevation

MAP FINDINGS

Site

Database(s)

EDR ID Number  
EPA ID Number

**HARPEL & ASSOCIATES (Continued)**

**S103472974**

Email: gerald.o'regan@deh.sccgov.org  
Phone Number: Not reported

**LUST:**

Global Id: T0608502079  
Action Type: ENFORCEMENT  
Date: 06/22/2017  
Action: Staff Letter

Global Id: T0608502079  
Action Type: ENFORCEMENT  
Date: 05/09/2018  
Action: Staff Letter

Global Id: T0608502079  
Action Type: Other  
Date: 07/28/1988  
Action: Leak Discovery

Global Id: T0608502079  
Action Type: RESPONSE  
Date: 10/30/1999  
Action: Monitoring Report - Quarterly

Global Id: T0608502079  
Action Type: RESPONSE  
Date: 07/30/1999  
Action: Monitoring Report - Quarterly

Global Id: T0608502079  
Action Type: RESPONSE  
Date: 01/30/1999  
Action: Monitoring Report - Quarterly

Global Id: T0608502079  
Action Type: RESPONSE  
Date: 09/17/2015  
Action: Email Correspondence

Global Id: T0608502079  
Action Type: RESPONSE  
Date: 04/06/2011  
Action: Other Report / Document

Global Id: T0608502079  
Action Type: RESPONSE  
Date: 11/30/2017  
Action: Remedial Progress Report

Global Id: T0608502079  
Action Type: ENFORCEMENT  
Date: 10/04/1989  
Action: Notice of Responsibility - #39960

Global Id: T0608502079  
Action Type: ENFORCEMENT  
Date: 03/27/1998

Map ID  
Direction  
Distance  
Elevation

MAP FINDINGS

Site

Database(s)

EDR ID Number  
EPA ID Number

**HARPEL & ASSOCIATES (Continued)**

**S103472974**

Action:	Warning Letter - #27583
Global Id:	T0608502079
Action Type:	ENFORCEMENT
Date:	03/14/1999
Action:	Staff Letter - #27592
Global Id:	T0608502079
Action Type:	ENFORCEMENT
Date:	10/27/1998
Action:	Staff Letter - #27578
Global Id:	T0608502079
Action Type:	ENFORCEMENT
Date:	05/31/2013
Action:	Notification - Public Participation Document
Global Id:	T0608502079
Action Type:	ENFORCEMENT
Date:	08/22/2013
Action:	Site Visit / Inspection / Sampling
Global Id:	T0608502079
Action Type:	ENFORCEMENT
Date:	08/01/2013
Action:	Site Visit / Inspection / Sampling
Global Id:	T0608502079
Action Type:	ENFORCEMENT
Date:	07/23/2014
Action:	Staff Letter
Global Id:	T0608502079
Action Type:	ENFORCEMENT
Date:	01/23/2014
Action:	Staff Letter
Global Id:	T0608502079
Action Type:	ENFORCEMENT
Date:	05/21/2019
Action:	Staff Letter
Global Id:	T0608502079
Action Type:	Other
Date:	09/06/1988
Action:	Leak Reported
Global Id:	T0608502079
Action Type:	RESPONSE
Date:	10/22/2010
Action:	Corrective Action Plan / Remedial Action Plan
Global Id:	T0608502079
Action Type:	RESPONSE
Date:	02/12/1996
Action:	CAP/RAP - Other Report

Map ID  
Direction  
Distance  
Elevation

MAP FINDINGS

Site

Database(s)

EDR ID Number  
EPA ID Number

**HARPEL & ASSOCIATES (Continued)**

**S103472974**

Global Id:	T0608502079
Action Type:	RESPONSE
Date:	01/01/1989
Action:	Correspondence
Global Id:	T0608502079
Action Type:	RESPONSE
Date:	05/16/1988
Action:	Preliminary Site Assessment Report
Global Id:	T0608502079
Action Type:	REMEDIATION
Date:	04/05/1992
Action:	Pump & Treat (P&T) Groundwater
Global Id:	T0608502079
Action Type:	ENFORCEMENT
Date:	09/17/2015
Action:	Staff Letter
Global Id:	T0608502079
Action Type:	ENFORCEMENT
Date:	07/21/2016
Action:	Staff Letter
Global Id:	T0608502079
Action Type:	ENFORCEMENT
Date:	05/08/2020
Action:	Staff Letter
Global Id:	T0608502079
Action Type:	ENFORCEMENT
Date:	09/03/2020
Action:	Staff Letter
Global Id:	T0608502079
Action Type:	RESPONSE
Date:	08/14/1990
Action:	Interim Remedial Action Report
Global Id:	T0608502079
Action Type:	RESPONSE
Date:	08/30/1989
Action:	Interim Remedial Action Report
Global Id:	T0608502079
Action Type:	RESPONSE
Date:	04/26/2013
Action:	Other Report / Document
Global Id:	T0608502079
Action Type:	RESPONSE
Date:	08/24/1988
Action:	Other Report / Document
Global Id:	T0608502079
Action Type:	RESPONSE



Map ID  
Direction  
Distance  
Elevation

MAP FINDINGS

Site

Database(s)

EDR ID Number  
EPA ID Number

**HARPEL & ASSOCIATES (Continued)**

**S103472974**

Date: 01/31/2013  
Action: Remedial Progress Report

Global Id: T0608502079  
Action Type: RESPONSE  
Date: 08/30/2020  
Action: Well Installation Report

Global Id: T0608502079  
Action Type: RESPONSE  
Date: 09/06/1988  
Action: Unauthorized Release Form

Global Id: T0608502079  
Action Type: RESPONSE  
Date: 01/29/1993  
Action: Monitoring Report - Quarterly

Global Id: T0608502079  
Action Type: RESPONSE  
Date: 04/25/2012  
Action: Monitoring Report - Quarterly

Global Id: T0608502079  
Action Type: ENFORCEMENT  
Date: 01/27/2011  
Action: Staff Letter

Global Id: T0608502079  
Action Type: ENFORCEMENT  
Date: 09/22/2010  
Action: Staff Letter

Global Id: T0608502079  
Action Type: ENFORCEMENT  
Date: 06/21/2011  
Action: Staff Letter

Global Id: T0608502079  
Action Type: ENFORCEMENT  
Date: 10/22/2010  
Action: Staff Letter

Global Id: T0608502079  
Action Type: ENFORCEMENT  
Date: 10/21/2010  
Action: Staff Letter

Global Id: T0608502079  
Action Type: ENFORCEMENT  
Date: 07/16/2010  
Action: Staff Letter - #0102617

Global Id: T0608502079  
Action Type: Other  
Date: 07/28/1988  
Action: Leak Stopped

Map ID  
Direction  
Distance  
Elevation

MAP FINDINGS

Site

Database(s)

EDR ID Number  
EPA ID Number

**HARPEL & ASSOCIATES (Continued)**

**S103472974**

Global Id:	T0608502079
Action Type:	RESPONSE
Date:	09/22/2017
Action:	Other Report / Document
Global Id:	T0608502079
Action Type:	RESPONSE
Date:	06/18/1997
Action:	Remedial Progress Report
Global Id:	T0608502079
Action Type:	ENFORCEMENT
Date:	12/02/2010
Action:	Notice of Responsibility
Global Id:	T0608502079
Action Type:	ENFORCEMENT
Date:	06/03/2005
Action:	Other Report
Global Id:	T0608502079
Action Type:	ENFORCEMENT
Date:	05/28/2015
Action:	Clean Up Fund - Case Closure Review Summary Report (RSR)
Global Id:	T0608502079
Action Type:	RESPONSE
Date:	11/30/2015
Action:	Remedial Progress Report
Global Id:	T0608502079
Action Type:	RESPONSE
Date:	10/30/2019
Action:	Remedial Progress Report
Global Id:	T0608502079
Action Type:	RESPONSE
Date:	07/11/1990
Action:	Soil and Water Investigation Report
Global Id:	T0608502079
Action Type:	RESPONSE
Date:	03/28/1996
Action:	Well Installation Report
Global Id:	T0608502079
Action Type:	RESPONSE
Date:	01/17/1990
Action:	Other Workplan
Global Id:	T0608502079
Action Type:	RESPONSE
Date:	05/30/1991
Action:	NPDES / WDR Reports
Global Id:	T0608502079
Action Type:	RESPONSE

Map ID  
Direction  
Distance  
Elevation

MAP FINDINGS

Site

Database(s)

EDR ID Number  
EPA ID Number

**HARPEL & ASSOCIATES (Continued)**

**S103472974**

Date: 06/03/2005  
Action: Other Report / Document  
  
Global Id: T0608502079  
Action Type: RESPONSE  
Date: 12/30/2019  
Action: Soil Vapor Intrusion Investigation Report

**LUST:**

Global Id: T0608502079  
Status: Open - Case Begin Date  
Status Date: 09/06/1988  
  
Global Id: T0608502079  
Status: Open - Site Assessment  
Status Date: 09/15/1988  
  
Global Id: T0608502079  
Status: Open - Verification Monitoring  
Status Date: 04/05/1997  
  
Global Id: T0608502079  
Status: Open - Site Assessment  
Status Date: 12/31/2004  
  
Global Id: T0608502079  
Status: Open - Remediation  
Status Date: 09/28/2016

**LUST REG 2:**

Region: 2  
Facility Id: Not reported  
Facility Status: Pollution Characterization  
Case Number: 07S1E05N03f  
How Discovered: Not reported  
Leak Cause: Not reported  
Leak Source: Not reported  
Date Leak Confirmed: Not reported  
Oversight Program: LUST  
Prelim. Site Assessment Workplan Submitted: Not reported  
Preliminary Site Assessment Began: 9/15/1988  
Pollution Characterization Began: 1/30/1989  
Pollution Remediation Plan Submitted: Not reported  
Date Remediation Action Underway: Not reported  
Date Post Remedial Action Monitoring Began: Not reported

**LUST SANTA CLARA:**

Name: HARPEL & ASSOCIATES  
Address: 520 N 6TH ST  
City,State,Zip: SAN JOSE, CA  
Region: SANTA CLARA  
SCVWD ID: 07S1E05N03F  
Date Closed: Not reported  
EDR Link ID: 07S1E05N03F

Map ID  
Direction  
Distance  
Elevation

MAP FINDINGS

Site

Database(s)

EDR ID Number  
EPA ID Number

**HARPEL & ASSOCIATES (Continued)**

**S103472974**

**HIST LUST SANTA CLARA:**

Name: Harpel & Associates  
Address: 520 N 6th St  
City: San Jose  
Region: SANTA CLARA  
Region Code: 2  
SCVWD ID: 07S1E05N03  
Oversite Agency: SCCDEH  
Date Listed: 1989-01-01 00:00:00  
Closed Date: Not reported

**CORTESE:**

Name: HARPEL & ASSOCIATES  
Address: 520 N. 6TH STREET  
City,State,Zip: SAN JOSE, CA 95112  
Region: CORTESE  
Envirostor Id: Not reported  
Global ID: T0608502079  
Site/Facility Type: LUST CLEANUP SITE  
Cleanup Status: OPEN - REMEDIATION  
Status Date: Not reported  
Site Code: Not reported  
Latitude: Not reported  
Longitude: Not reported  
Owner: Not reported  
Enf Type: Not reported  
Swat R: Not reported  
Flag: active  
Order No: Not reported  
Waste Discharge System No: Not reported  
Effective Date: Not reported  
Region 2: Not reported  
WID Id: Not reported  
Solid Waste Id No: Not reported  
Waste Management Uit Name: Not reported  
File Name: Active Open

**HAZNET:**

Name: MIRAIDO VILLAGE  
Address: 520 N 6TH ST  
Address 2: Not reported  
City,State,Zip: SAN JOSE, CA 951120000  
Contact: ART EVANS  
Telephone: 9254829404  
Mailing Name: Not reported  
Mailing Address: 1000 BROADWAY  
  
Year: 2015  
Gepaid: CAR000242776  
TSD EPA ID: CAT080013352  
CA Waste Code: 122 - Alkaline solution without metals pH >= 12.5  
Disposal Method: H039 - Other Recovery Of Reclamation For Reuse Including Acid  
Regeneration, Organics Recovery Ect  
  
Tons: 0.0417  
  
Year: 2014

Map ID  
Direction  
Distance  
Elevation

MAP FINDINGS

Site

Database(s)

EDR ID Number  
EPA ID Number

**HARPEL & ASSOCIATES (Continued)**

**S103472974**

Gepaid: CAR000242776  
TSD EPA ID: CAT080013352  
CA Waste Code: 122 - Alkaline solution without metals pH >= 12.5  
Disposal Method: H039 - Other Recovery Of Reclamation For Reuse Including Acid  
Regeneration, Organics Recovery Ect

Tons: 0.4587

Year: 2013  
Gepaid: CAR000242776  
TSD EPA ID: CAD028409019  
CA Waste Code: 122 - Alkaline solution without metals pH >= 12.5  
Disposal Method: H141 - Storage, Bulking, And/Or Transfer Off Site--No  
Treatment/Reovery (H010-H129) Or (H131-H135)  
Tons: 0.68805

**Additional Info:**

Year: 2014  
Gen EPA ID: CAR000242776

Shipment Date: 20140918  
Creation Date: 12/18/2014 22:14:48  
Receipt Date: 20140925  
Manifest ID: 007626622FLE  
Trans EPA ID: CAR000183913  
Trans Name: BELSHIRE  
Trans 2 EPA ID: CAT080016116  
Trans 2 Name: NIETO AND SONS TRUCKING INC  
TSDF EPA ID: CAT080013352  
Trans Name: DEMENNO KERDOON  
TSDF Alt EPA ID: Not reported  
TSDF Alt Name: Not reported  
Waste Code Description: 122 - Alkaline solution without metals (pH > 12.5  
RCRA Code: D002  
Meth Code: H039 - Other Recovery Of Reclamation For Reuse Including Acid  
Regeneration, Organics Recovery Ect

Quantity Tons: 0.4587  
Waste Quantity: 110  
Quantity Unit: G  
Additional Code 1: Not reported  
Additional Code 2: Not reported  
Additional Code 3: Not reported  
Additional Code 4: Not reported  
Additional Code 5: Not reported

**Additional Info:**

Year: 2015  
Gen EPA ID: CAR000242776

Shipment Date: 20151201  
Creation Date: 2/9/2016 22:15:57  
Receipt Date: 20151210  
Manifest ID: 008719064FLE  
Trans EPA ID: CAR000183913  
Trans Name: BELSHIRE  
Trans 2 EPA ID: Not reported

Map ID  
Direction  
Distance  
Elevation

MAP FINDINGS

Site

Database(s)

EDR ID Number  
EPA ID Number

**HARPEL & ASSOCIATES (Continued)**

**S103472974**

Trans 2 Name: Not reported  
TSDF EPA ID: CAT080013352  
Trans Name: DEMENNO KERDOON  
TSDF Alt EPA ID: Not reported  
TSDF Alt Name: Not reported  
Waste Code Description: 122 - Alkaline solution without metals (pH > 12.5)  
RCRA Code: D002  
Meth Code: H039 - Other Recovery Of Reclamation For Reuse Including Acid  
Regeneration, Organics Recovery Ect  
Quantity Tons: 0.0417  
Waste Quantity: 10  
Quantity Unit: G  
Additional Code 1: Not reported  
Additional Code 2: Not reported  
Additional Code 3: Not reported  
Additional Code 4: Not reported  
Additional Code 5: Not reported

**Additional Info:**

Year: 2013  
Gen EPA ID: CAR000242776

Shipment Date: 20130924  
Creation Date: 12/29/2013 22:15:24  
Receipt Date: 20131004  
Manifest ID: 005763020FLE  
Trans EPA ID: CAR000183913  
Trans Name: BELSHIRE  
Trans 2 EPA ID: Not reported  
Trans 2 Name: Not reported  
TSDF EPA ID: CAD028409019  
Trans Name: CROSBY & OVERTON  
TSDF Alt EPA ID: Not reported  
TSDF Alt Name: Not reported  
Waste Code Description: 122 - Alkaline solution without metals (pH > 12.5)  
RCRA Code: D002  
Meth Code: H141 - Storage, Bulking, And/Or Transfer Off Site--No  
Treatment/Reovery (H010-H129) Or (H131-H135)  
Quantity Tons: 0.68805  
Waste Quantity: 165  
Quantity Unit: G  
Additional Code 1: Not reported  
Additional Code 2: Not reported  
Additional Code 3: Not reported  
Additional Code 4: Not reported  
Additional Code 5: Not reported

**HIST CORTESE:**

edr\_fname: HARPEL & ASSOCIATES  
edr\_fadd1: 520 6TH  
City,State,Zip: SAN JOSE, CA 95112  
Region: CORTESE  
Facility County Code: 43  
Reg By: LTNKA  
Reg Id: 43-2264

Map ID  
Direction  
Distance  
Elevation

MAP FINDINGS

Site

Database(s)

EDR ID Number  
EPA ID Number

**HARPEL & ASSOCIATES (Continued)**

**S103472974**

**CERS:**

Name: HARPEL & ASSOCIATES  
Address: 520 N. 6TH STREET  
City,State,Zip: SAN JOSE, CA 95112  
Site ID: 225794  
CERS ID: T0608502079  
CERS Description: Leaking Underground Storage Tank Cleanup Site

**Affiliation:**

Affiliation Type Desc: Regional Board Caseworker  
Entity Name: Regional Water Board - SAN FRANCISCO BAY RWQCB (REGION 2)  
Entity Title: Not reported  
Affiliation Address: 1515 CLAY ST SUITE 1400  
Affiliation City: OAKLAND  
Affiliation State: CA  
Affiliation Country: Not reported  
Affiliation Zip: Not reported  
Affiliation Phone: ,

Affiliation Type Desc: Local Agency Caseworker  
Entity Name: Gerald O'Regan - SANTA CLARA COUNTY LOP  
Entity Title: Not reported  
Affiliation Address: 1555 BERGER DRIVE STE 300  
Affiliation City: SAN JOSE  
Affiliation State: CA  
Affiliation Country: Not reported  
Affiliation Zip: Not reported  
Affiliation Phone: ,

**HWTS:**

Name: MIRAI DO VILLAGE  
Address: 520 N 6TH ST  
Address 2: Not reported  
City,State,Zip: SAN JOSE, CA 951120000  
EPA ID: CAR000242776  
Inactive Date: 06/30/2014  
Create Date: 12/03/2013  
Last Act Date: 01/27/2016  
Mailing Name: Not reported  
Mailing Address: 1000 BROADWAY  
Mailing Address 2: Not reported  
Mailing City,State,Zip: OAKLAND, CA 946070000  
Owner Name: MIRAI DO VILLAGE  
Owner Address: 2033 N MAIN ST  
Owner Address 2: Not reported  
Owner City,State,Zip: WALNUT CREEK, CA 945960000  
Contact Name: ART EVANS  
Contact Address: 2033 N MAIN ST  
Contact Address 2: STE 340  
City,State,Zip: WALNUT CREEK, CA 945960000





Map ID  
Direction  
Distance  
Elevation

MAP FINDINGS

Site

Database(s)

EDR ID Number  
EPA ID Number

**MIRAIDO VILLAGE (Continued)**

**1016447663**

Permit Workload Universe:	Not reported
Permit Progress Universe:	Not reported
Post-Closure Workload Universe:	Not reported
Closure Workload Universe:	Not reported
202 GPRA Corrective Action Baseline:	No
Corrective Action Workload Universe:	No
Subject to Corrective Action Universe:	No
Non-TSDFs Where RCRA CA has Been Imposed Universe:	No
TSDFs Potentially Subject to CA Under 3004 (u)/(v) Universe:	No
TSDFs Only Subject to CA under Discretionary Auth Universe:	No
Corrective Action Priority Ranking:	No NCAPS ranking
Environmental Control Indicator:	No
Institutional Control Indicator:	No
Human Exposure Controls Indicator:	N/A
Groundwater Controls Indicator:	N/A
Operating TSDF Universe:	Not reported
Full Enforcement Universe:	Not reported
Significant Non-Complier Universe:	No
Unaddressed Significant Non-Complier Universe:	No
Addressed Significant Non-Complier Universe:	No
Significant Non-Complier With a Compliance Schedule Universe:	No
Financial Assurance Required:	Not reported
Handler Date of Last Change:	20131119
Recognized Trader-Importer:	No
Recognized Trader-Exporter:	No
Importer of Spent Lead Acid Batteries:	No
Exporter of Spent Lead Acid Batteries:	No
Recycler Activity Without Storage:	Not reported
Manifest Broker:	Not reported
Sub-Part P Indicator:	No

**Hazardous Waste Summary:**

Waste Code:	D001
Waste Description:	IGNITABLE WASTE

**Handler - Owner Operator:**

Owner/Operator Indicator:	Owner
Owner/Operator Name:	SUCCESSOR AGENCY
Legal Status:	Private
Date Became Current:	19970101
Date Ended Current:	Not reported
Owner/Operator Address:	200 E CLARA ST
Owner/Operator City,State,Zip:	SAN JOSE, CA 95113
Owner/Operator Telephone:	Not reported
Owner/Operator Telephone Ext:	Not reported
Owner/Operator Fax:	Not reported
Owner/Operator Email:	Not reported

Owner/Operator Indicator:	Operator
Owner/Operator Name:	A F EVANS CO
Legal Status:	Private
Date Became Current:	19970101
Date Ended Current:	Not reported
Owner/Operator Address:	Not reported
Owner/Operator City,State,Zip:	Not reported

Map ID  
Direction  
Distance  
Elevation

MAP FINDINGS

Site

Database(s)

EDR ID Number  
EPA ID Number

**MIRAIDO VILLAGE (Continued)**

**1016447663**

Owner/Operator Telephone:	Not reported
Owner/Operator Telephone Ext:	Not reported
Owner/Operator Fax:	Not reported
Owner/Operator Email:	Not reported

Historic Generators:

Receive Date:	20131108
Handler Name:	MIRAIDO VILLAGE
Federal Waste Generator Description:	Small Quantity Generator
State District Owner:	Not reported
Large Quantity Handler of Universal Waste:	No
Recognized Trader Importer:	No
Recognized Trader Exporter:	No
Spent Lead Acid Battery Importer:	No
Spent Lead Acid Battery Exporter:	No
Current Record:	Yes
Non Storage Recycler Activity:	Not reported
Electronic Manifest Broker:	Not reported

List of NAICS Codes and Descriptions:

NAICS Code:	453998
NAICS Description:	ALL OTHER MISCELLANEOUS STORE RETAILERS (EXCEPT TOBACCO STORES)

Facility Has Received Notices of Violations:

Violations:	No Violations Found
-------------	---------------------

Evaluation Action Summary:

Evaluations:	No Evaluations Found
--------------	----------------------

FINDS:

Registry ID:	110056373570
--------------	--------------

Click Here:

Environmental Interest/Information System:

RCRAInfo is a national information system that supports the Resource Conservation and Recovery Act (RCRA) program through the tracking of events and activities related to facilities that generate, transport, and treat, store, or dispose of hazardous waste. RCRAInfo allows RCRA program staff to track the notification, permit, compliance, and corrective action activities required under RCRA.

[Click this hyperlink](#) while viewing on your computer to access additional FINDS: detail in the EDR Site Report.

ECHO:

Envid:	1016447663
Registry ID:	110056373570
DFR URL:	<a href="http://echo.epa.gov/detailed-facility-report?fid=110056373570">http://echo.epa.gov/detailed-facility-report?fid=110056373570</a>
Name:	MIRAIDO VILLAGE
Address:	520 N 6TH ST
City,State,Zip:	SAN JOSE, CA 95112

Map ID  
Direction  
Distance  
Elevation

MAP FINDINGS

EDR ID Number  
EPA ID Number

**I58**  
**ESE**  
**1/8-1/4**  
**0.148 mi.**  
**780 ft.**

**MIRAIDO VILLAGE**  
**550 N 6TH ST**  
**SAN JOSE, CA 95112**  
**Site 5 of 6 in cluster I**

**HAZMAT** **S112346203**  
**N/A**

**Relative:** SAN JOSE HAZMAT:  
**Higher** Name: MIRAIDO VILLAGE  
Address: 550 N 6TH ST  
**Actual:** City,State,Zip: SAN JOSE, CA 95112  
**72 ft.** Region: SAN JOSE  
File Num: 408024  
Class: Auto Wrecking/Misc Simple Facility

**I59**  
**ESE**  
**1/8-1/4**  
**0.148 mi.**  
**780 ft.**

**WAREHOUSE**  
**560 NORTH 6TH STREET**  
**SAN JOSE, CA 95112**  
**Site 6 of 6 in cluster I**

**LUST** **S111760452**  
**Cortese** **N/A**  
**CERS**

**Relative:** LUST:  
**Higher** Name: WAREHOUSE  
Address: 560 NORTH 6TH STREET  
**Actual:** City,State,Zip: SAN JOSE, CA 95112  
**72 ft.** Lead Agency: SANTA CLARA COUNTY LOP  
Case Type: LUST Cleanup Site  
Geo Track: [http://geotracker.waterboards.ca.gov/profile\\_report.asp?global\\_id=T0608500710](http://geotracker.waterboards.ca.gov/profile_report.asp?global_id=T0608500710)  
Global Id: T0608500710  
Latitude: 37.3487695811688  
Longitude: -121.892323493958  
Status: Open - Site Assessment  
Status Date: 12/31/2004  
Case Worker: GOR  
RB Case Number: 14-123  
Local Agency: SANTA CLARA COUNTY LOP  
File Location: All Files are on GeoTracker or in the Local Agency Database  
Local Case Number: 07S1E05N01f  
Potential Media Affect: Other Groundwater (uses other than drinking water), Soil, Soil Vapor, Under Investigation  
Potential Contaminants of Concern: Benzene, Toluene, Xylene, Diesel, MTBE / TBA / Other Fuel Oxygenates, Gasoline  
Site History: In 1988, one gasoline and two diesel underground storage tanks (UST) were removed from the southern portion of the site. Total petroleum hydrocarbons in the gasoline range (TOP-g) were detected in soil and groundwater near the location of the USTs. In 1997, four more USTs were removed from the site. Free product was found near one of these USTs, a 20,000 gallon redwood UST located in the northeastern part of the site that formerly contained bunker C fuel. Low levels of TPH-g and gasoline-related compounds including benzene, toluene, ethylbenzene, and xylenes (BTEX) were detected in groundwater near two of the three other USTs which had stored gasoline. A groundwater extraction and treatment system was implemented in 1991 to treat the groundwater contamination from the original gasoline USTs which had been removed in 1988. This system, consisting of two to three extraction wells, was operated for several years. In 1998, four dual-phase (groundwater and soil gas) extraction wells were installed. Dual-phase extraction from these four wells was continued from 1999 to 2003, when the system was shut down with approval from the Santa Clara Valley Water District (SCVWD). Ongoing quarterly groundwater monitoring indicated that chemical concentrations were

Map ID  
Direction  
Distance  
Elevation

MAP FINDINGS

Site

Database(s)

EDR ID Number  
EPA ID Number

**WAREHOUSE (Continued)**

**S111760452**

rebounding by January 2005. Construction of the Miraido Apartment complex was completed in 1997 and occupied in 1998. The complex includes three apartment buildings, a community meeting room and pool area. The apartment buildings are referred to as building 520 which is a two story structure, and buildings 540 and 560 which are mostly three story structures with second story lofts on the third floor. Building 560 has commercial retail space on the bottom floor. Soil vapor, sub-slab soil vapor, indoor air, and outdoor air samples have been collected and analyzed. The most recent investigation which consisted of collecting indoor air, sub-slab soil vapor and background outdoor air samples is currently under review. The investigation will present the analytical results, findings, conclusions and recommended actions.

**LUST:**

Global Id: T0608500710  
Contact Type: Regional Board Caseworker  
Contact Name: Regional Water Board  
Organization Name: SAN FRANCISCO BAY RWQCB (REGION 2)  
Address: 1515 CLAY ST SUITE 1400  
City: OAKLAND  
Email: Not reported  
Phone Number: Not reported

Global Id: T0608500710  
Contact Type: Local Agency Caseworker  
Contact Name: Gerald O'Regan  
Organization Name: SANTA CLARA COUNTY LOP  
Address: 1555 BERGER DRIVE STE 300  
City: SAN JOSE  
Email: gerald.o'regan@deh.sccgov.org  
Phone Number: Not reported

**LUST:**

Global Id: T0608500710  
Action Type: ENFORCEMENT  
Date: 01/27/2011  
Action: Staff Letter

Global Id: T0608500710  
Action Type: ENFORCEMENT  
Date: 09/22/2010  
Action: Staff Letter

Global Id: T0608500710  
Action Type: ENFORCEMENT  
Date: 07/12/2012  
Action: Staff Letter

Global Id: T0608500710  
Action Type: ENFORCEMENT  
Date: 07/23/2014  
Action: Staff Letter

Global Id: T0608500710  
Action Type: ENFORCEMENT  
Date: 05/09/2018

Map ID  
Direction  
Distance  
Elevation

MAP FINDINGS

Site

Database(s)

EDR ID Number  
EPA ID Number

**WAREHOUSE (Continued)**

**S111760452**

Action:	Staff Letter
Global Id:	T0608500710
Action Type:	ENFORCEMENT
Date:	05/08/2020
Action:	Staff Letter
Global Id:	T0608500710
Action Type:	Other
Date:	07/28/1988
Action:	Leak Discovery
Global Id:	T0608500710
Action Type:	RESPONSE
Date:	05/11/2009
Action:	Correspondence
Global Id:	T0608500710
Action Type:	RESPONSE
Date:	04/30/2006
Action:	Other Report / Document
Global Id:	T0608500710
Action Type:	RESPONSE
Date:	10/30/1999
Action:	Monitoring Report - Quarterly
Global Id:	T0608500710
Action Type:	RESPONSE
Date:	07/30/1999
Action:	Monitoring Report - Quarterly
Global Id:	T0608500710
Action Type:	RESPONSE
Date:	04/30/1999
Action:	Other Report / Document
Global Id:	T0608500710
Action Type:	RESPONSE
Date:	01/28/2002
Action:	Monitoring Report - Quarterly
Global Id:	T0608500710
Action Type:	RESPONSE
Date:	10/31/2006
Action:	Monitoring Report - Quarterly
Global Id:	T0608500710
Action Type:	RESPONSE
Date:	06/13/2011
Action:	Site Assessment Report
Global Id:	T0608500710
Action Type:	RESPONSE
Date:	01/31/2012
Action:	Monitoring Report - Quarterly

Map ID  
Direction  
Distance  
Elevation

MAP FINDINGS

Site

Database(s)

EDR ID Number  
EPA ID Number

**WAREHOUSE (Continued)**

**S111760452**

Global Id: T0608500710  
Action Type: RESPONSE  
Date: 02/27/2015  
Action: Soil and Water Investigation Workplan

Global Id: T0608500710  
Action Type: RESPONSE  
Date: 10/30/2016  
Action: Monitoring Report - Quarterly

Global Id: T0608500710  
Action Type: RESPONSE  
Date: 04/28/1997  
Action: Request for Closure

Global Id: T0608500710  
Action Type: RESPONSE  
Date: 04/06/2011  
Action: Other Report / Document

Global Id: T0608500710  
Action Type: RESPONSE  
Date: 09/22/2017  
Action: Other Report / Document

Global Id: T0608500710  
Action Type: ENFORCEMENT  
Date: 11/28/2007  
Action: \* No Action - #708211

Global Id: T0608500710  
Action Type: ENFORCEMENT  
Date: 02/03/2006  
Action: Staff Letter - #060302

Global Id: T0608500710  
Action Type: ENFORCEMENT  
Date: 03/04/2008  
Action: Staff Letter - #80403

Global Id: T0608500710  
Action Type: ENFORCEMENT  
Date: 03/28/2006  
Action: Staff Letter - #062803

Global Id: T0608500710  
Action Type: ENFORCEMENT  
Date: 12/12/1995  
Action: Notice of Responsibility - #39958

Global Id: T0608500710  
Action Type: ENFORCEMENT  
Date: 03/27/1998  
Action: Warning Letter - #27542

Global Id: T0608500710  
Action Type: ENFORCEMENT

Map ID  
Direction  
Distance  
Elevation

MAP FINDINGS

Site

Database(s)

EDR ID Number  
EPA ID Number

**WAREHOUSE (Continued)**

**S111760452**

Date:	03/14/1999
Action:	Staff Letter - #27551
Global Id:	T0608500710
Action Type:	ENFORCEMENT
Date:	01/23/2002
Action:	Staff Letter - #27557
Global Id:	T0608500710
Action Type:	ENFORCEMENT
Date:	09/20/2004
Action:	Staff Letter - #44741
Global Id:	T0608500710
Action Type:	ENFORCEMENT
Date:	01/25/2005
Action:	Staff Letter
Global Id:	T0608500710
Action Type:	ENFORCEMENT
Date:	07/19/2006
Action:	Staff Letter - #60917
Global Id:	T0608500710
Action Type:	ENFORCEMENT
Date:	07/03/2007
Action:	Staff Letter - #70370
Global Id:	T0608500710
Action Type:	ENFORCEMENT
Date:	12/01/2006
Action:	Staff Letter - #60121
Global Id:	T0608500710
Action Type:	ENFORCEMENT
Date:	12/09/1996
Action:	Staff Letter - #27539
Global Id:	T0608500710
Action Type:	ENFORCEMENT
Date:	10/27/1998
Action:	Staff Letter - #27547
Global Id:	T0608500710
Action Type:	ENFORCEMENT
Date:	06/04/2003
Action:	Staff Letter - #41476
Global Id:	T0608500710
Action Type:	ENFORCEMENT
Date:	10/18/2005
Action:	Staff Letter
Global Id:	T0608500710
Action Type:	ENFORCEMENT
Date:	07/17/2008
Action:	Staff Letter - #80717

Map ID  
Direction  
Distance  
Elevation

MAP FINDINGS

Site

Database(s)

EDR ID Number  
EPA ID Number

**WAREHOUSE (Continued)**

**S111760452**

Global Id: T0608500710  
Action Type: ENFORCEMENT  
Date: 02/23/2009  
Action: Staff Letter - #90023202

Global Id: T0608500710  
Action Type: ENFORCEMENT  
Date: 02/09/2009  
Action: Staff Letter - #90029020

Global Id: T0608500710  
Action Type: ENFORCEMENT  
Date: 02/23/2009  
Action: Staff Letter - #90023220

Global Id: T0608500710  
Action Type: ENFORCEMENT  
Date: 05/01/2009  
Action: Staff Letter - #900215

Global Id: T0608500710  
Action Type: ENFORCEMENT  
Date: 05/01/2009  
Action: Staff Letter - #900215

Global Id: T0608500710  
Action Type: ENFORCEMENT  
Date: 05/01/2009  
Action: Staff Letter - #900215

Global Id: T0608500710  
Action Type: ENFORCEMENT  
Date: 04/14/2009  
Action: Staff Letter - #9002414

Global Id: T0608500710  
Action Type: ENFORCEMENT  
Date: 05/01/2009  
Action: Staff Letter - #900215

Global Id: T0608500710  
Action Type: ENFORCEMENT  
Date: 04/10/2009  
Action: Staff Letter - #9002014

Global Id: T0608500710  
Action Type: ENFORCEMENT  
Date: 07/07/2009  
Action: Staff Letter - #900277

Global Id: T0608500710  
Action Type: ENFORCEMENT  
Date: 03/23/2010  
Action: Staff Letter

Global Id: T0608500710  
Action Type: ENFORCEMENT



Map ID  
Direction  
Distance  
Elevation

MAP FINDINGS

Site

Database(s)

EDR ID Number  
EPA ID Number

**WAREHOUSE (Continued)**

**S111760452**

Date:	03/29/2010
Action:	Staff Letter
Global Id:	T0608500710
Action Type:	ENFORCEMENT
Date:	05/03/2010
Action:	Staff Letter - #010235
Global Id:	T0608500710
Action Type:	ENFORCEMENT
Date:	01/11/2013
Action:	Staff Letter
Global Id:	T0608500710
Action Type:	ENFORCEMENT
Date:	02/15/2013
Action:	Staff Letter
Global Id:	T0608500710
Action Type:	ENFORCEMENT
Date:	04/26/2013
Action:	Staff Letter
Global Id:	T0608500710
Action Type:	ENFORCEMENT
Date:	08/01/2013
Action:	Site Visit / Inspection / Sampling
Global Id:	T0608500710
Action Type:	ENFORCEMENT
Date:	04/26/2013
Action:	Staff Letter
Global Id:	T0608500710
Action Type:	ENFORCEMENT
Date:	03/22/2016
Action:	Staff Letter
Global Id:	T0608500710
Action Type:	ENFORCEMENT
Date:	06/03/2005
Action:	Other Report
Global Id:	T0608500710
Action Type:	ENFORCEMENT
Date:	12/15/2017
Action:	Staff Letter
Global Id:	T0608500710
Action Type:	ENFORCEMENT
Date:	09/03/2020
Action:	Staff Letter
Global Id:	T0608500710
Action Type:	Other
Date:	09/06/1988
Action:	Leak Reported

Map ID  
Direction  
Distance  
Elevation

MAP FINDINGS

Site

Database(s)

EDR ID Number  
EPA ID Number

**WAREHOUSE (Continued)**

**S111760452**

Global Id:	T0608500710
Action Type:	RESPONSE
Date:	04/30/2008
Action:	Soil and Water Investigation Workplan
Global Id:	T0608500710
Action Type:	RESPONSE
Date:	07/07/2008
Action:	Other Workplan
Global Id:	T0608500710
Action Type:	RESPONSE
Date:	10/15/2007
Action:	Other Report / Document
Global Id:	T0608500710
Action Type:	RESPONSE
Date:	05/24/2013
Action:	Fact Sheets - Public Participation
Global Id:	T0608500710
Action Type:	RESPONSE
Date:	05/24/2013
Action:	Other Report / Document
Global Id:	T0608500710
Action Type:	RESPONSE
Date:	03/08/2016
Action:	Email Correspondence
Global Id:	T0608500710
Action Type:	RESPONSE
Date:	09/16/2015
Action:	Email Correspondence
Global Id:	T0608500710
Action Type:	RESPONSE
Date:	01/30/2017
Action:	Monitoring Report - Quarterly
Global Id:	T0608500710
Action Type:	RESPONSE
Date:	07/30/2016
Action:	Monitoring Report - Quarterly
Global Id:	T0608500710
Action Type:	RESPONSE
Date:	11/30/2020
Action:	Soil Vapor Intrusion Investigation Report
Global Id:	T0608500710
Action Type:	RESPONSE
Date:	11/30/2017
Action:	Remedial Progress Report
Global Id:	T0608500710
Action Type:	RESPONSE

Map ID  
Direction  
Distance  
Elevation

MAP FINDINGS

Site

Database(s)

EDR ID Number  
EPA ID Number

**WAREHOUSE (Continued)**

**S111760452**

Date:	02/12/1997
Action:	Well Installation Report
Global Id:	T0608500710
Action Type:	RESPONSE
Date:	02/10/2004
Action:	Well Destruction Report
Global Id:	T0608500710
Action Type:	RESPONSE
Date:	03/08/2013
Action:	CAP/RAP - Other Report - Regulator Responded
Global Id:	T0608500710
Action Type:	RESPONSE
Date:	05/05/2020
Action:	Well Installation Workplan - Regulator Responded
Global Id:	T0608500710
Action Type:	RESPONSE
Date:	02/23/2015
Action:	Soil and Water Investigation Workplan - Regulator Responded
Global Id:	T0608500710
Action Type:	RESPONSE
Date:	11/30/2015
Action:	Remedial Progress Report - Regulator Responded
Global Id:	T0608500710
Action Type:	RESPONSE
Date:	05/03/2018
Action:	Corrective Action Plan / Remedial Action Plan - Regulator Responded
Global Id:	T0608500710
Action Type:	RESPONSE
Date:	01/21/2020
Action:	Soil Vapor Intrusion Investigation Workplan - Regulator Responded
Global Id:	T0608500710
Action Type:	RESPONSE
Date:	04/27/2017
Action:	CAP/RAP - Final Remediation / Design Plan - Regulator Responded
Global Id:	T0608500710
Action Type:	RESPONSE
Date:	05/21/2019
Action:	Soil Vapor Intrusion Investigation Workplan - Regulator Responded
Global Id:	T0608500710
Action Type:	RESPONSE
Date:	08/25/2020
Action:	Other Workplan - Regulator Responded
Global Id:	T0608500710
Action Type:	REMEDIATION
Date:	06/01/2009
Action:	Soil Vapor Extraction (SVE)

Map ID  
Direction  
Distance  
Elevation

MAP FINDINGS

Site

Database(s)

EDR ID Number  
EPA ID Number

**WAREHOUSE (Continued)**

**S111760452**

Global Id:	T0608500710
Action Type:	REMEDIATION
Date:	06/25/1996
Action:	Free Product Removal
Global Id:	T0608500710
Action Type:	REMEDIATION
Date:	04/15/1999
Action:	In Situ Physical/Chemical Treatment (other than SVE)
Global Id:	T0608500710
Action Type:	REMEDIATION
Date:	03/24/1997
Action:	Excavation
Global Id:	T0608500710
Action Type:	REMEDIATION
Date:	04/08/1992
Action:	Pump & Treat (P&T) Groundwater
Global Id:	T0608500710
Action Type:	ENFORCEMENT
Date:	01/05/2010
Action:	Staff Letter - #0105110
Global Id:	T0608500710
Action Type:	ENFORCEMENT
Date:	02/09/2010
Action:	Staff Letter
Global Id:	T0608500710
Action Type:	ENFORCEMENT
Date:	03/05/2010
Action:	Staff Letter
Global Id:	T0608500710
Action Type:	ENFORCEMENT
Date:	03/17/2010
Action:	Staff Letter - #0102713
Global Id:	T0608500710
Action Type:	ENFORCEMENT
Date:	06/21/2011
Action:	Staff Letter
Global Id:	T0608500710
Action Type:	ENFORCEMENT
Date:	04/04/2011
Action:	Staff Letter
Global Id:	T0608500710
Action Type:	ENFORCEMENT
Date:	04/04/2012
Action:	Staff Letter
Global Id:	T0608500710
Action Type:	ENFORCEMENT

Map ID  
Direction  
Distance  
Elevation

MAP FINDINGS

Site

Database(s)

EDR ID Number  
EPA ID Number

**WAREHOUSE (Continued)**

**S111760452**

Date:	04/04/2012
Action:	Staff Letter
Global Id:	T0608500710
Action Type:	ENFORCEMENT
Date:	01/09/2015
Action:	Staff Letter
Global Id:	T0608500710
Action Type:	ENFORCEMENT
Date:	03/16/2015
Action:	Staff Letter
Global Id:	T0608500710
Action Type:	ENFORCEMENT
Date:	07/21/2016
Action:	Staff Letter
Global Id:	T0608500710
Action Type:	ENFORCEMENT
Date:	03/09/2020
Action:	Email Correspondence
Global Id:	T0608500710
Action Type:	ENFORCEMENT
Date:	05/21/2019
Action:	Staff Letter
Global Id:	T0608500710
Action Type:	RESPONSE
Date:	05/11/2009
Action:	Other Report / Document
Global Id:	T0608500710
Action Type:	RESPONSE
Date:	08/01/2003
Action:	Monitoring Report - Quarterly
Global Id:	T0608500710
Action Type:	RESPONSE
Date:	12/30/2004
Action:	Interim Remedial Action Plan
Global Id:	T0608500710
Action Type:	RESPONSE
Date:	05/07/2013
Action:	Soil and Water Investigation Workplan
Global Id:	T0608500710
Action Type:	RESPONSE
Date:	01/30/2015
Action:	Monitoring Report - Quarterly
Global Id:	T0608500710
Action Type:	RESPONSE
Date:	05/11/2007
Action:	Monitoring Report - Quarterly

Map ID  
Direction  
Distance  
Elevation

MAP FINDINGS

Site

Database(s)

EDR ID Number  
EPA ID Number

**WAREHOUSE (Continued)**

**S111760452**

Global Id: T0608500710  
Action Type: RESPONSE  
Date: 02/13/1995  
Action: Interim Remedial Action Report

Global Id: T0608500710  
Action Type: RESPONSE  
Date: 07/28/2009  
Action: Other Report / Document

Global Id: T0608500710  
Action Type: RESPONSE  
Date: 05/08/2020  
Action: Email Correspondence

Global Id: T0608500710  
Action Type: RESPONSE  
Date: 01/30/2021  
Action: Monitoring Report - Quarterly

Global Id: T0608500710  
Action Type: RESPONSE  
Date: 02/16/1995  
Action: Other Report / Document

Global Id: T0608500710  
Action Type: RESPONSE  
Date: 03/22/2006  
Action: Risk Assessment Report

Global Id: T0608500710  
Action Type: RESPONSE  
Date: 04/09/1998  
Action: Other Report / Document

Global Id: T0608500710  
Action Type: RESPONSE  
Date: 11/06/1995  
Action: CAP/RAP - Other Report

Global Id: T0608500710  
Action Type: RESPONSE  
Date: 01/10/2018  
Action: Verbal Communication

Global Id: T0608500710  
Action Type: RESPONSE  
Date: 09/25/1995  
Action: Other Report / Document

Global Id: T0608500710  
Action Type: RESPONSE  
Date: 01/31/2011  
Action: Monitoring Report - Quarterly

Global Id: T0608500710  
Action Type: RESPONSE

Map ID  
Direction  
Distance  
Elevation

MAP FINDINGS

Site

Database(s)

EDR ID Number  
EPA ID Number

**WAREHOUSE (Continued)**

**S111760452**

Date: 05/28/2010  
Action: NPDES / WDR Reports

Global Id: T0608500710  
Action Type: RESPONSE  
Date: 10/30/2019  
Action: Remedial Progress Report

Global Id: T0608500710  
Action Type: RESPONSE  
Date: 10/07/1994  
Action: Monitoring Report - Quarterly

Global Id: T0608500710  
Action Type: RESPONSE  
Date: 08/01/2013  
Action: Other Report / Document

Global Id: T0608500710  
Action Type: RESPONSE  
Date: 08/30/2020  
Action: Well Installation Report

Global Id: T0608500710  
Action Type: RESPONSE  
Date: 03/30/2021  
Action: Soil Vapor Intrusion Investigation Report

Global Id: T0608500710  
Action Type: RESPONSE  
Date: 10/30/2020  
Action: Monitoring Report - Quarterly

Global Id: T0608500710  
Action Type: RESPONSE  
Date: 07/30/2020  
Action: Monitoring Report - Quarterly

Global Id: T0608500710  
Action Type: ENFORCEMENT  
Date: 10/22/2010  
Action: Staff Letter

Global Id: T0608500710  
Action Type: ENFORCEMENT  
Date: 10/21/2010  
Action: Staff Letter

Global Id: T0608500710  
Action Type: ENFORCEMENT  
Date: 08/15/2011  
Action: Staff Letter

Global Id: T0608500710  
Action Type: ENFORCEMENT  
Date: 01/23/2014  
Action: Staff Letter

Map ID  
Direction  
Distance  
Elevation

MAP FINDINGS

Site

Database(s)

EDR ID Number  
EPA ID Number

**WAREHOUSE (Continued)**

**S111760452**

Global Id:	T0608500710
Action Type:	ENFORCEMENT
Date:	09/17/2015
Action:	Staff Letter
Global Id:	T0608500710
Action Type:	ENFORCEMENT
Date:	06/22/2017
Action:	Staff Letter
Global Id:	T0608500710
Action Type:	Other
Date:	07/28/1988
Action:	Leak Stopped
Global Id:	T0608500710
Action Type:	RESPONSE
Date:	04/03/2009
Action:	Soil and Water Investigation Workplan - Addendum
Global Id:	T0608500710
Action Type:	RESPONSE
Date:	10/13/2009
Action:	Other Report / Document
Global Id:	T0608500710
Action Type:	RESPONSE
Date:	07/31/2010
Action:	Monitoring Report - Quarterly
Global Id:	T0608500710
Action Type:	RESPONSE
Date:	04/30/2010
Action:	Monitoring Report - Quarterly
Global Id:	T0608500710
Action Type:	RESPONSE
Date:	10/31/2009
Action:	Site Assessment Report
Global Id:	T0608500710
Action Type:	RESPONSE
Date:	06/03/2009
Action:	Other Workplan
Global Id:	T0608500710
Action Type:	RESPONSE
Date:	04/12/2010
Action:	Other Report / Document
Global Id:	T0608500710
Action Type:	RESPONSE
Date:	08/24/2009
Action:	Other Report / Document
Global Id:	T0608500710
Action Type:	RESPONSE



Map ID  
Direction  
Distance  
Elevation

MAP FINDINGS

Site

Database(s)

EDR ID Number  
EPA ID Number

**WAREHOUSE (Continued)**

**S111760452**

Date:	04/21/2009
Action:	Fact Sheets - Public Participation
Global Id:	T0608500710
Action Type:	RESPONSE
Date:	03/25/2010
Action:	Fact Sheets - Public Participation
Global Id:	T0608500710
Action Type:	RESPONSE
Date:	04/07/2010
Action:	Correspondence
Global Id:	T0608500710
Action Type:	RESPONSE
Date:	03/29/2010
Action:	Other Report / Document
Global Id:	T0608500710
Action Type:	RESPONSE
Date:	05/17/2010
Action:	Site Assessment Report
Global Id:	T0608500710
Action Type:	RESPONSE
Date:	04/14/2010
Action:	Other Report / Document
Global Id:	T0608500710
Action Type:	RESPONSE
Date:	06/30/2011
Action:	Corrective Action Plan / Remedial Action Plan
Global Id:	T0608500710
Action Type:	RESPONSE
Date:	07/13/2012
Action:	Site Assessment Report
Global Id:	T0608500710
Action Type:	RESPONSE
Date:	04/30/2014
Action:	Monitoring Report - Quarterly
Global Id:	T0608500710
Action Type:	RESPONSE
Date:	06/03/2005
Action:	Other Report / Document
Global Id:	T0608500710
Action Type:	RESPONSE
Date:	05/16/1988
Action:	Preliminary Site Assessment Report
Global Id:	T0608500710
Action Type:	RESPONSE
Date:	05/19/1995
Action:	Unauthorized Release Form

Map ID  
Direction  
Distance  
Elevation

MAP FINDINGS

Site

Database(s)

EDR ID Number  
EPA ID Number

**WAREHOUSE (Continued)**

**S111760452**

Global Id:	T0608500710
Action Type:	RESPONSE
Date:	01/31/1995
Action:	Other Workplan
Global Id:	T0608500710
Action Type:	ENFORCEMENT
Date:	12/02/2010
Action:	Notice of Responsibility
Global Id:	T0608500710
Action Type:	ENFORCEMENT
Date:	07/16/2010
Action:	Staff Letter - #0102617
Global Id:	T0608500710
Action Type:	ENFORCEMENT
Date:	08/22/2013
Action:	Site Visit / Inspection / Sampling
Global Id:	T0608500710
Action Type:	ENFORCEMENT
Date:	05/31/2013
Action:	Notification - Public Participation Document
Global Id:	T0608500710
Action Type:	ENFORCEMENT
Date:	01/16/2020
Action:	Staff Letter
Global Id:	T0608500710
Action Type:	ENFORCEMENT
Date:	05/08/2020
Action:	Staff Letter
Global Id:	T0608500710
Action Type:	RESPONSE
Date:	02/20/2009
Action:	Other Report / Document
Global Id:	T0608500710
Action Type:	RESPONSE
Date:	07/28/2009
Action:	Other Report / Document
Global Id:	T0608500710
Action Type:	RESPONSE
Date:	10/31/2009
Action:	Monitoring Report - Quarterly
Global Id:	T0608500710
Action Type:	RESPONSE
Date:	11/24/2008
Action:	Other Report / Document
Global Id:	T0608500710
Action Type:	RESPONSE

Map ID  
Direction  
Distance  
Elevation

MAP FINDINGS

Site

Database(s)

EDR ID Number  
EPA ID Number

**WAREHOUSE (Continued)**

**S111760452**

Date: 01/31/2010  
Action: Monitoring Report - Quarterly

Global Id: T0608500710  
Action Type: RESPONSE  
Date: 05/11/2009  
Action: Other Report / Document

Global Id: T0608500710  
Action Type: RESPONSE  
Date: 05/29/2009  
Action: Interim Remedial Action Report

Global Id: T0608500710  
Action Type: RESPONSE  
Date: 01/15/1997  
Action: Monitoring Report - Quarterly

Global Id: T0608500710  
Action Type: RESPONSE  
Date: 03/22/2006  
Action: Risk Assessment Report

Global Id: T0608500710  
Action Type: RESPONSE  
Date: 11/30/2006  
Action: Risk Assessment Report

Global Id: T0608500710  
Action Type: RESPONSE  
Date: 04/30/2005  
Action: Monitoring Report - Quarterly

Global Id: T0608500710  
Action Type: RESPONSE  
Date: 01/26/2007  
Action: Other Report / Document

Global Id: T0608500710  
Action Type: RESPONSE  
Date: 10/31/2011  
Action: Monitoring Report - Quarterly

Global Id: T0608500710  
Action Type: RESPONSE  
Date: 07/31/2012  
Action: Monitoring Report - Quarterly

Global Id: T0608500710  
Action Type: RESPONSE  
Date: 04/30/2012  
Action: Monitoring Report - Quarterly

Global Id: T0608500710  
Action Type: RESPONSE  
Date: 07/13/2012  
Action: Site Assessment Report

Map ID  
Direction  
Distance  
Elevation

MAP FINDINGS

Site

Database(s)

EDR ID Number  
EPA ID Number

**WAREHOUSE (Continued)**

**S111760452**

Global Id:	T0608500710
Action Type:	RESPONSE
Date:	04/30/2016
Action:	Monitoring Report - Quarterly
Global Id:	T0608500710
Action Type:	RESPONSE
Date:	04/03/1996
Action:	Other Report / Document
Global Id:	T0608500710
Action Type:	RESPONSE
Date:	07/29/1991
Action:	Soil and Water Investigation Report
Global Id:	T0608500710
Action Type:	RESPONSE
Date:	01/01/1991
Action:	Correspondence
Global Id:	T0608500710
Action Type:	RESPONSE
Date:	12/30/2019
Action:	Soil Vapor Intrusion Investigation Report
Global Id:	T0608500710
Action Type:	RESPONSE
Date:	07/28/2009
Action:	Other Report / Document
Global Id:	T0608500710
Action Type:	ENFORCEMENT
Date:	08/07/2009
Action:	Staff Letter - #900278
Global Id:	T0608500710
Action Type:	ENFORCEMENT
Date:	09/11/2009
Action:	Staff Letter - #9002119
Global Id:	T0608500710
Action Type:	ENFORCEMENT
Date:	08/12/2009
Action:	Staff Letter - #9002218

**LUST:**

Global Id:	T0608500710
Status:	Open - Case Begin Date
Status Date:	01/10/1988
Global Id:	T0608500710
Status:	Open - Site Assessment
Status Date:	01/10/1988
Global Id:	T0608500710
Status:	Open - Verification Monitoring
Status Date:	06/07/2003

Map ID  
Direction  
Distance  
Elevation

MAP FINDINGS

Site

Database(s)

EDR ID Number  
EPA ID Number

**WAREHOUSE (Continued)**

**S111760452**

Global Id: T0608500710  
Status: Open - Site Assessment  
Status Date: 12/31/2004

**CORTESE:**

Name: WAREHOUSE  
Address: 560 NORTH 6TH STREET  
City,State,Zip: SAN JOSE, CA 95112  
Region: CORTESE  
Envirostor Id: Not reported  
Global ID: T0608500710  
Site/Facility Type: LUST CLEANUP SITE  
Cleanup Status: OPEN - SITE ASSESSMENT  
Status Date: Not reported  
Site Code: Not reported  
Latitude: Not reported  
Longitude: Not reported  
Owner: Not reported  
Enf Type: Not reported  
Swat R: Not reported  
Flag: active  
Order No: Not reported  
Waste Discharge System No: Not reported  
Effective Date: Not reported  
Region 2: Not reported  
WID Id: Not reported  
Solid Waste Id No: Not reported  
Waste Management Uit Name: Not reported  
File Name: Active Open

**CERS:**

Name: WAREHOUSE  
Address: 560 NORTH 6TH STREET  
City,State,Zip: SAN JOSE, CA 95112  
Site ID: 256840  
CERS ID: T0608500710  
CERS Description: Leaking Underground Storage Tank Cleanup Site

**Affiliation:**

Affiliation Type Desc: Local Agency Caseworker  
Entity Name: Gerald O'Regan - SANTA CLARA COUNTY LOP  
Entity Title: Not reported  
Affiliation Address: 1555 BERGER DRIVE STE 300  
Affiliation City: SAN JOSE  
Affiliation State: CA  
Affiliation Country: Not reported  
Affiliation Zip: Not reported  
Affiliation Phone: ,

Affiliation Type Desc: Regional Board Caseworker  
Entity Name: Regional Water Board - SAN FRANCISCO BAY RWQCB (REGION 2)  
Entity Title: Not reported  
Affiliation Address: 1515 CLAY ST SUITE 1400  
Affiliation City: OAKLAND  
Affiliation State: CA  
Affiliation Country: Not reported

Map ID  
Direction  
Distance  
Elevation

MAP FINDINGS

Site

Database(s)

EDR ID Number  
EPA ID Number

**WAREHOUSE (Continued)**

**S111760452**

Affiliation Zip: Not reported  
Affiliation Phone: ,

**J60**  
**NE**  
**1/8-1/4**  
**0.151 mi.**  
**795 ft.**

**MAIN CORPORATION YARD**  
**675 N 7TH ST**  
**SAN JOSE, CA 95112**  
**Site 1 of 7 in cluster J**

**HIST UST** **U001602605**  
**N/A**

**Relative:**  
**Lower**

**Actual:**  
**68 ft.**

**HIST UST:**  
Name: MAIN CORPORATION YARD  
Address: 675 N 7TH ST  
City,State,Zip: SAN JOSE, CA 95112  
File Number: Not reported  
URL: Not reported  
Region: STATE  
Facility ID: 00000068696  
Facility Type: Other  
Other Type: MUNICIPAL CORP. YARD  
Contact Name: FRED WRIGHT  
Telephone: 4082775522  
Owner Name: CITY OF SAN JOSE  
Owner Address: 801 NORTH FIRST STREET  
Owner City,St,Zip: SAN JOSE, CA 95110  
Total Tanks: 0012

Tank Num: 001  
Container Num: 181  
Year Installed: 1948  
Tank Capacity: 00020000  
Tank Used for: WASTE  
Type of Fuel: 2  
Container Construction Thickness: X  
Leak Detection: Groundwater Monitoring Well

Tank Num: 002  
Container Num: 185  
Year Installed: 1948  
Tank Capacity: 00000500  
Tank Used for: WASTE  
Type of Fuel: WASTE OIL  
Container Construction Thickness: Not reported  
Leak Detection: Groundwater Monitoring Well

Tank Num: 003  
Container Num: 184  
Year Installed: 1960  
Tank Capacity: 00008000  
Tank Used for: PRODUCT  
Type of Fuel: UNLEADED  
Container Construction Thickness: Not reported  
Leak Detection: Groundwater Monitoring Well

Tank Num: 004  
Container Num: 183  
Year Installed: 1960  
Tank Capacity: 00005000

Map ID  
Direction  
Distance  
Elevation

MAP FINDINGS

Site

Database(s)

EDR ID Number  
EPA ID Number

**MAIN CORPORATION YARD (Continued)**

**U001602605**

Tank Used for: PRODUCT  
Type of Fuel: DIESEL  
Container Construction Thickness: Not reported  
Leak Detection: Groundwater Monitoring Well

Tank Num: 005  
Container Num: 182  
Year Installed: 1960  
Tank Capacity: 00008000  
Tank Used for: PRODUCT  
Type of Fuel: REGULAR  
Container Construction Thickness: Not reported  
Leak Detection: Groundwater Monitoring Well

Tank Num: 006  
Container Num: 186  
Year Installed: Not reported  
Tank Capacity: 00000500  
Tank Used for: WASTE  
Type of Fuel: WASTE OIL  
Container Construction Thickness: Not reported  
Leak Detection: None

Tank Num: 007  
Container Num: 187  
Year Installed: 1977  
Tank Capacity: 00002000  
Tank Used for: PRODUCT  
Type of Fuel: 06  
Container Construction Thickness: Not reported  
Leak Detection: Groundwater Monitoring Well

Tank Num: 008  
Container Num: 181  
Year Installed: 1948  
Tank Capacity: 00020000  
Tank Used for: WASTE  
Type of Fuel: 2  
Container Construction Thickness: X  
Leak Detection: None

Tank Num: 009  
Container Num: 185  
Year Installed: 1948  
Tank Capacity: 00002000  
Tank Used for: WASTE  
Type of Fuel: WASTE OIL  
Container Construction Thickness: Not reported  
Leak Detection: Groundwater Monitoring Well

Tank Num: 010  
Container Num: 188  
Year Installed: 1987  
Tank Capacity: 00012000  
Tank Used for: WASTE  
Type of Fuel: 3  
Container Construction Thickness: .25 2

Map ID  
Direction  
Distance  
Elevation

MAP FINDINGS

Site

Database(s)

EDR ID Number  
EPA ID Number

**MAIN CORPORATION YARD (Continued)**

**U001602605**

Leak Detection: Sensor Instrument

Tank Num: 011

Container Num: 190

Year Installed: 1987

Tank Capacity: 00012000

Tank Used for: PRODUCT

Type of Fuel: DIESEL

Container Construction Thickness: 0.25

Leak Detection: Sensor Instrument

Tank Num: 012

Container Num: 189

Year Installed: 1987

Tank Capacity: 00012000

Tank Used for: PRODUCT

Type of Fuel: UNLEADED

Container Construction Thickness: 0.25

Leak Detection: Sensor Instrument

J61  
NE  
1/8-1/4  
0.151 mi.  
795 ft.

**MAIN CORPORATION YARD**  
**675 NORTH SEVENTH STREET**  
**SAN JOSE, CA 95112**

**Site 2 of 7 in cluster J**

**HIST UST**  
**HAZNET**  
**HWTS**

**S113024992**  
**N/A**

**Relative:**  
**Lower**  
**Actual:**  
**68 ft.**

HIST UST:

Name: MAIN CORPORATION YARD  
Address: 675 NORTH SEVENTH STREET  
City,State,Zip: SAN JOSE, CA 95112  
File Number: 0002D14B  
URL: <http://geotracker.waterboards.ca.gov/ustpdfs/pdf/0002D14B.pdf>  
Region: Not reported  
Facility ID: Not reported  
Facility Type: Not reported  
Other Type: Not reported  
Contact Name: Not reported  
Telephone: Not reported  
Owner Name: Not reported  
Owner Address: Not reported  
Owner City,St,Zip: Not reported  
Total Tanks: Not reported

Tank Num: Not reported  
Container Num: Not reported  
Year Installed: Not reported  
Tank Capacity: Not reported  
Tank Used for: Not reported  
Type of Fuel: Not reported  
Container Construction Thickness: Not reported  
Leak Detection: Not reported

Click here for Geo Tracker PDF:

HAZNET:

Name: CITY OF SAN JOSE MATERIALS LAB  
Address: 675 NORTH SEVENTH STREET



Map ID  
Direction  
Distance  
Elevation

MAP FINDINGS

Site

Database(s)

EDR ID Number  
EPA ID Number

**MAIN CORPORATION YARD (Continued)**

**S113024992**

Address 2: Not reported  
City,State,Zip: SAN JOSE, CA 951120000  
Contact: STUART DAMEY  
Telephone: 4082774513  
Mailing Name: Not reported  
Mailing Address: 675 N 7TH ST

Year: 2003  
Gepaid: CAL000009785  
TSD EPA ID: CAD053044053  
CA Waste Code: 213 - Hydrocarbon solvents (benzene, hexane, Stoddard, Etc.)  
Disposal Method: H01 - Transfer Station  
Tons: 0.06255

Year: 2002  
Gepaid: CAL000009785  
TSD EPA ID: CAD053044053  
CA Waste Code: 213 - Hydrocarbon solvents (benzene, hexane, Stoddard, Etc.)  
Disposal Method: -  
Tons: 0.06255

Year: 2002  
Gepaid: CAL000009785  
TSD EPA ID: CAD053044053  
CA Waste Code: 213 - Hydrocarbon solvents (benzene, hexane, Stoddard, Etc.)  
Disposal Method: H01 - Transfer Station  
Tons: 0.06255

Year: 1992  
Gepaid: CAL000009785  
TSD EPA ID: CAT000646117  
CA Waste Code: 611 - Contaminated soil from site clean-up  
Disposal Method: D80 - Disposal, Land Fill  
Tons: 0.2

Year: 1991  
Gepaid: CAL000009785  
TSD EPA ID: CAT000646117  
CA Waste Code: 611 - Contaminated soil from site clean-up  
Disposal Method: D80 - Disposal, Land Fill  
Tons: 0.125

Year: 1991  
Gepaid: CAL000009785  
TSD EPA ID: CAL000048571  
CA Waste Code: 221 - Waste oil and mixed oil  
Disposal Method: R01 - Recycler  
Tons: 0.3127

Additional Info:  
Year: 2002  
Gen EPA ID: CAL000009785

Shipment Date: 20021204  
Creation Date: 4/2/2003 18:31:15  
Receipt Date: 20021206

Map ID  
Direction  
Distance  
Elevation

MAP FINDINGS

Site

Database(s)

EDR ID Number  
EPA ID Number

**MAIN CORPORATION YARD (Continued)**

**S113024992**

Manifest ID: 22107894  
Trans EPA ID: SCR000075150  
Trans Name: Not reported  
Trans 2 EPA ID: Not reported  
Trans 2 Name: Not reported  
TSDF EPA ID: CAD053044053  
Trans Name: Not reported  
TSDF Alt EPA ID: Not reported  
TSDF Alt Name: Not reported  
Waste Code Description: 213 - Hydrocarbon solvents (benzene, hexane, Stoddard, etc.  
RCRA Code: D039  
Meth Code: H01 - Transfer Station  
Quantity Tons: 0.06255  
Waste Quantity: 15  
Quantity Unit: G  
Additional Code 1: Not reported  
Additional Code 2: Not reported  
Additional Code 3: Not reported  
Additional Code 4: Not reported  
Additional Code 5: Not reported

Shipment Date: 20020917  
Creation Date: 1/28/2003 18:31:46  
Receipt Date: 20020924  
Manifest ID: 22055690  
Trans EPA ID: SCR000075150  
Trans Name: Not reported  
Trans 2 EPA ID: Not reported  
Trans 2 Name: Not reported  
TSDF EPA ID: CAD053044053  
Trans Name: Not reported  
TSDF Alt EPA ID: Not reported  
TSDF Alt Name: Not reported  
Waste Code Description: 213 - Hydrocarbon solvents (benzene, hexane, Stoddard, etc.  
RCRA Code: D039  
Meth Code: - Not reported  
Quantity Tons: 0.06255  
Waste Quantity: 15  
Quantity Unit: G  
Additional Code 1: Not reported  
Additional Code 2: Not reported  
Additional Code 3: Not reported  
Additional Code 4: Not reported  
Additional Code 5: Not reported

Additional Info:  
Year: 2003  
Gen EPA ID: CAL000009785

Shipment Date: 20030225  
Creation Date: 3/16/2007 18:30:32  
Receipt Date: 20030228  
Manifest ID: 22338358  
Trans EPA ID: TXR000050930  
Trans Name: Not reported  
Trans 2 EPA ID: Not reported  
Trans 2 Name: Not reported

Map ID  
Direction  
Distance  
Elevation

MAP FINDINGS

Site

Database(s)

EDR ID Number  
EPA ID Number

**MAIN CORPORATION YARD (Continued)**

**S113024992**

TSDF EPA ID: CAD053044053  
Trans Name: Not reported  
TSDF Alt EPA ID: CAD053044053  
TSDF Alt Name: Not reported  
Waste Code Description: 213 - Hydrocarbon solvents (benzene, hexane, Stoddard, etc.  
RCRA Code: D039  
Meth Code: H01 - Transfer Station  
Quantity Tons: 0.06255  
Waste Quantity: 15  
Quantity Unit: G  
Additional Code 1: Not reported  
Additional Code 2: Not reported  
Additional Code 3: Not reported  
Additional Code 4: Not reported  
Additional Code 5: Not reported

**HWTS:**

Name: CITY OF SAN JOSE MATERIALS LAB  
Address: 675 NORTH SEVENTH STREET  
Address 2: Not reported  
City,State,Zip: SAN JOSE, CA 951120000  
EPA ID: CAL000009785  
Inactive Date: 06/30/2003  
Create Date: 11/14/1989  
Last Act Date: 11/09/2004  
Mailing Name: Not reported  
Mailing Address: 675 N 7TH ST  
Mailing Address 2: Not reported  
Mailing City,State,Zip: SAN JOSE, CA 951123244  
Owner Name: CITY OF SAN JOSE  
Owner Address: 675 N 7TH ST  
Owner Address 2: Not reported  
Owner City,State,Zip: SAN JOSE, CA 951123244  
Contact Name: STUART DAMEY  
Contact Address: 675 N 7TH ST \_\_\_\_DEACT VQ97 HN  
Contact Address 2: Not reported  
City,State,Zip: SAN JOSE, CA 951123244

**J62**  
**NE**  
**1/8-1/4**  
**0.151 mi.**  
**795 ft.**

**CITY OF SJ-GENERAL SERVICES**  
**675 N 7TH ST**  
**SAN JOSE, CA 95112**  
**Site 3 of 7 in cluster J**

**CUPA Listings S121470109**  
**N/A**

**Relative:**  
**Lower**  
**Actual:**  
**68 ft.**

CUPA SANTA CLARA:  
Name: CITY OF SJ-GENERAL SERVICES  
Address: 675 N 7TH ST  
City,State,Zip: SAN JOSE, CA 95112  
Region: SANTA CLARA  
PE#: 2206  
Program Description: GENERATES 5 TO <25 TONS/YR  
Program Identifier: DEH PERMIT-HAZ WASTE GENERATOR PROGRAM  
Latitude: 37.351419  
Longitude: -121.893488  
Record ID: PR0313098  
Facility ID: FA0210588

Map ID  
Direction  
Distance  
Elevation

MAP FINDINGS

	Site	Database(s)	EDR ID Number EPA ID Number
<b>J63</b> <b>NE</b> <b>1/8-1/4</b> <b>0.151 mi.</b> <b>795 ft.</b>	<b>MAIN YARD CITY OF SAN JOSE</b> <b>675 N 7TH ST</b> <b>SAN JOSE, CA 95112</b>  <b>Site 4 of 7 in cluster J</b>	<b>RCRA-SQG</b> <b>FINDS</b> <b>ECHO</b> <b>HAZNET</b> <b>HWTS</b>	<b>1000595806</b> <b>CAD983597618</b>
<b>Relative:</b> <b>Lower</b>	RCRA-SQG:		
	Date Form Received by Agency:	19910730	
<b>Actual:</b> <b>68 ft.</b>	Handler Name:	MAIN YARD CITY OF SAN JOSE	
	Handler Address:	675 N 7TH ST	
	Handler City,State,Zip:	SAN JOSE, CA 95112	
	EPA ID:	CAD983597618	
	Contact Name:	STUART DAMEY	
	Contact Address:	675 N SEVENTH ST	
	Contact City,State,Zip:	SAN JOSE, CA 95112	
	Contact Telephone:	408-277-4075	
	Contact Fax:	Not reported	
	Contact Email:	Not reported	
	Contact Title:	Not reported	
	EPA Region:	09	
	Land Type:	Not reported	
	Federal Waste Generator Description:	Small Quantity Generator	
	Non-Notifier:	Not reported	
	Biennial Report Cycle:	Not reported	
	Accessibility:	Not reported	
	Active Site Indicator:	Handler Activities	
	State District Owner:	CA	
	State District:	4R	
	Mailing Address:	N SEVENTH ST	
	Mailing City,State,Zip:	SAN JOSE, CA 95112	
	Owner Name:	CITY OF SAN JOSE	
	Owner Type:	Municipal	
	Operator Name:	NOT REQUIRED	
	Operator Type:	Municipal	
	Short-Term Generator Activity:	No	
	Importer Activity:	No	
	Mixed Waste Generator:	No	
	Transporter Activity:	No	
	Transfer Facility Activity:	No	
	Recycler Activity with Storage:	No	
	Small Quantity On-Site Burner Exemption:	No	
	Smelting Melting and Refining Furnace Exemption:	No	
	Underground Injection Control:	No	
	Off-Site Waste Receipt:	No	
	Universal Waste Indicator:	No	
	Universal Waste Destination Facility:	No	
	Federal Universal Waste:	No	
	Active Site Fed-Reg Treatment Storage and Disposal Facility:	Not reported	
	Active Site Converter Treatment storage and Disposal Facility:	Not reported	
	Active Site State-Reg Treatment Storage and Disposal Facility:	Not reported	
	Active Site State-Reg Handler:	---	
	Federal Facility Indicator:	Not reported	
	Hazardous Secondary Material Indicator:	NN	
	Sub-Part K Indicator:	Not reported	
	Commercial TSD Indicator:	No	
	Treatment Storage and Disposal Type:	Not reported	
	2018 GPRA Permit Baseline:	Not on the Baseline	
	2018 GPRA Renewals Baseline:	Not on the Baseline	
	Permit Renewals Workload Universe:	Not reported	

Map ID  
Direction  
Distance  
Elevation

MAP FINDINGS

Site

Database(s)

EDR ID Number  
EPA ID Number

**MAIN YARD CITY OF SAN JOSE (Continued)**

**1000595806**

Permit Workload Universe:	Not reported
Permit Progress Universe:	Not reported
Post-Closure Workload Universe:	Not reported
Closure Workload Universe:	Not reported
202 GPRA Corrective Action Baseline:	No
Corrective Action Workload Universe:	No
Subject to Corrective Action Universe:	No
Non-TSDFs Where RCRA CA has Been Imposed Universe:	No
TSDFs Potentially Subject to CA Under 3004 (u)/(v) Universe:	No
TSDFs Only Subject to CA under Discretionary Auth Universe:	No
Corrective Action Priority Ranking:	No NCAPS ranking
Environmental Control Indicator:	No
Institutional Control Indicator:	No
Human Exposure Controls Indicator:	N/A
Groundwater Controls Indicator:	N/A
Operating TSDF Universe:	Not reported
Full Enforcement Universe:	Not reported
Significant Non-Complier Universe:	No
Unaddressed Significant Non-Complier Universe:	No
Addressed Significant Non-Complier Universe:	No
Significant Non-Complier With a Compliance Schedule Universe:	No
Financial Assurance Required:	Not reported
Handler Date of Last Change:	20000915
Recognized Trader-Importer:	No
Recognized Trader-Exporter:	No
Importer of Spent Lead Acid Batteries:	No
Exporter of Spent Lead Acid Batteries:	No
Recycler Activity Without Storage:	Not reported
Manifest Broker:	Not reported
Sub-Part P Indicator:	No

**Handler - Owner Operator:**

Owner/Operator Indicator:	Owner
Owner/Operator Name:	CITY OF SAN JOSE
Legal Status:	Municipal
Date Became Current:	Not reported
Date Ended Current:	Not reported
Owner/Operator Address:	NOT REQUIRED
Owner/Operator City,State,Zip:	NOT REQUIRED, ME 99999
Owner/Operator Telephone:	415-555-1212
Owner/Operator Telephone Ext:	Not reported
Owner/Operator Fax:	Not reported
Owner/Operator Email:	Not reported

Owner/Operator Indicator:	Operator
Owner/Operator Name:	NOT REQUIRED
Legal Status:	Municipal
Date Became Current:	Not reported
Date Ended Current:	Not reported
Owner/Operator Address:	NOT REQUIRED
Owner/Operator City,State,Zip:	NOT REQUIRED, ME 99999
Owner/Operator Telephone:	415-555-1212
Owner/Operator Telephone Ext:	Not reported
Owner/Operator Fax:	Not reported
Owner/Operator Email:	Not reported

Map ID  
Direction  
Distance  
Elevation

MAP FINDINGS

Site

Database(s)

EDR ID Number  
EPA ID Number

**MAIN YARD CITY OF SAN JOSE (Continued)**

**1000595806**

Historic Generators:

Receive Date: 19910730  
Handler Name: MAIN YARD CITY OF SAN JOSE  
Federal Waste Generator Description: Small Quantity Generator  
State District Owner: CA  
Large Quantity Handler of Universal Waste: No  
Recognized Trader Importer: No  
Recognized Trader Exporter: No  
Spent Lead Acid Battery Importer: No  
Spent Lead Acid Battery Exporter: No  
Current Record: Yes  
Non Storage Recycler Activity: Not reported  
Electronic Manifest Broker: Not reported

List of NAICS Codes and Descriptions:

NAICS Codes: No NAICS Codes Found

Facility Has Received Notices of Violations:

Violations: No Violations Found

Evaluation Action Summary:

Evaluations: No Evaluations Found

FINDS:

Registry ID: 110002854974

Click Here:

Environmental Interest/Information System:

RCRAInfo is a national information system that supports the Resource Conservation and Recovery Act (RCRA) program through the tracking of events and activities related to facilities that generate, transport, and treat, store, or dispose of hazardous waste. RCRAInfo allows RCRA program staff to track the notification, permit, compliance, and corrective action activities required under RCRA.

[Click this hyperlink](#) while viewing on your computer to access additional FINDS: detail in the EDR Site Report.

ECHO:

Envid: 1000595806  
Registry ID: 110002854974  
DFR URL: <http://echo.epa.gov/detailed-facility-report?fid=110002854974>  
Name: MAIN YARD CITY OF SAN JOSE  
Address: 675 N 7TH ST  
City,State,Zip: SAN JOSE, CA 95112

HAZNET:

Name: MAIN YARD CITY OF SAN JOSE  
Address: 675 N 7TH ST  
Address 2: Not reported  
City,State,Zip: SAN JOSE, CA 951120000  
Contact: B MAGDAY/ASSOCIATE E-TECH  
Telephone: 4089382037

Map ID  
Direction  
Distance  
Elevation

MAP FINDINGS

Site

Database(s)

EDR ID Number  
EPA ID Number

**MAIN YARD CITY OF SAN JOSE (Continued)**

**1000595806**

Mailing Name:	Not reported
Mailing Address:	1661 SENTER RD FL 3
Year:	2007
Gepaid:	CAD983597618
TSD EPA ID:	CAD009452657
CA Waste Code:	343 - Unspecified organic liquid mixture
Disposal Method:	H020 - Solvents Recovery
Tons:	0.238
Year:	2007
Gepaid:	CAD983597618
TSD EPA ID:	CA0000084517
CA Waste Code:	134 - Aqueous solution with total organic residues less than 10 percent
Disposal Method:	H141 - Storage, Bulking, And/Or Transfer Off Site--No Treatment/Reovery (H010-H129) Or (H131-H135)
Tons:	0.1008
Year:	2006
Gepaid:	CAD983597618
TSD EPA ID:	CA0000084517
CA Waste Code:	134 - Aqueous solution with total organic residues less than 10 percent
Disposal Method:	H141 - Storage, Bulking, And/Or Transfer Off Site--No Treatment/Reovery (H010-H129) Or (H131-H135)
Tons:	0.3192
Year:	2006
Gepaid:	CAD983597618
TSD EPA ID:	CAD009452657
CA Waste Code:	352 - Other organic solids
Disposal Method:	R01 - Recycler
Tons:	0.2255
Year:	2006
Gepaid:	CAD983597618
TSD EPA ID:	CAD009452657
CA Waste Code:	343 - Unspecified organic liquid mixture
Disposal Method:	R01 - Recycler
Tons:	0.629
Year:	2006
Gepaid:	CAD983597618
TSD EPA ID:	CA0000084517
CA Waste Code:	134 - Aqueous solution with total organic residues less than 10 percent
Disposal Method:	H01 - Transfer Station
Tons:	1.218
Year:	2006
Gepaid:	CAD983597618
TSD EPA ID:	CAD009452657
CA Waste Code:	134 - Aqueous solution with total organic residues less than 10 percent
Disposal Method:	H020 - Solvents Recovery
Tons:	0.294

Map ID  
Direction  
Distance  
Elevation

MAP FINDINGS

Site

Database(s)

EDR ID Number  
EPA ID Number

**MAIN YARD CITY OF SAN JOSE (Continued)**

**1000595806**

Year:	2006
Gepaid:	CAD983597618
TSD EPA ID:	CAD009452657
CA Waste Code:	223 - Unspecified oil-containing waste
Disposal Method:	R01 - Recycler
Tons:	3.1275
Year:	2005
Gepaid:	CAD983597618
TSD EPA ID:	CA0000084517
CA Waste Code:	134 - Aqueous solution with total organic residues less than 10 percent
Disposal Method:	H01 - Transfer Station
Tons:	2.0286
Year:	2005
Gepaid:	CAD983597618
TSD EPA ID:	CAD009452657
CA Waste Code:	343 - Unspecified organic liquid mixture
Disposal Method:	R01 - Recycler
Tons:	0.493

[Click this hyperlink](#) while viewing on your computer to access 125 additional CA HAZNET: record(s) in the EDR Site Report.

**Additional Info:**

Year:	1996
Gen EPA ID:	CAD983597618
Shipment Date:	19961220
Creation Date:	9/12/1997 0:00:00
Receipt Date:	19961227
Manifest ID:	96470024
Trans EPA ID:	ILD984908202
Trans Name:	Not reported
Trans 2 EPA ID:	ILD984908202
Trans 2 Name:	Not reported
TSDF EPA ID:	CAD093459485
Trans Name:	Not reported
TSDF Alt EPA ID:	Not reported
TSDF Alt Name:	Not reported
Waste Code Description:	214 - Unspecified solvent mixture
RCRA Code:	D039
Meth Code:	H01 - Transfer Station
Quantity Tons:	0.0144
Waste Quantity:	4
Quantity Unit:	G
Additional Code 1:	Not reported
Additional Code 2:	Not reported
Additional Code 3:	Not reported
Additional Code 4:	Not reported
Additional Code 5:	Not reported
Shipment Date:	19961104
Creation Date:	5/20/1997 0:00:00
Receipt Date:	19961104



Map ID  
Direction  
Distance  
Elevation

MAP FINDINGS

Site

Database(s)

EDR ID Number  
EPA ID Number

MAIN YARD CITY OF SAN JOSE (Continued)

1000595806

Manifest ID: 96277261  
Trans EPA ID: CAD981694664  
Trans Name: Not reported  
Trans 2 EPA ID: Not reported  
Trans 2 Name: Not reported  
TSDF EPA ID: CAD009452657  
Trans Name: Not reported  
TSDF Alt EPA ID: Not reported  
TSDF Alt Name: Not reported  
Waste Code Description: 343 - Unspecified organic liquid mixture  
RCRA Code: Not reported  
Meth Code: R01 - Recycler  
Quantity Tons: 0.34  
Waste Quantity: 100  
Quantity Unit: G  
Additional Code 1: Not reported  
Additional Code 2: Not reported  
Additional Code 3: Not reported  
Additional Code 4: Not reported  
Additional Code 5: Not reported

Shipment Date: 19961021  
Creation Date: 9/12/1997 0:00:00  
Receipt Date: 19961030  
Manifest ID: 96484931  
Trans EPA ID: ILD984908202  
Trans Name: Not reported  
Trans 2 EPA ID: ILD984908202  
Trans 2 Name: Not reported  
TSDF EPA ID: CAD093459485  
Trans Name: Not reported  
TSDF Alt EPA ID: Not reported  
TSDF Alt Name: Not reported  
Waste Code Description: 214 - Unspecified solvent mixture  
RCRA Code: D039  
Meth Code: H01 - Transfer Station  
Quantity Tons: 0.0144  
Waste Quantity: 4  
Quantity Unit: G  
Additional Code 1: Not reported  
Additional Code 2: Not reported  
Additional Code 3: Not reported  
Additional Code 4: Not reported  
Additional Code 5: Not reported

Shipment Date: 19961021  
Creation Date: 5/21/1997 0:00:00  
Receipt Date: 19961031  
Manifest ID: 96570018  
Trans EPA ID: UTD980635890  
Trans Name: Not reported  
Trans 2 EPA ID: CAD063547996  
Trans 2 Name: Not reported  
TSDF EPA ID: CAD059494310  
Trans Name: Not reported  
TSDF Alt EPA ID: Not reported  
TSDF Alt Name: Not reported

Map ID  
Direction  
Distance  
Elevation

MAP FINDINGS

Site

Database(s)

EDR ID Number  
EPA ID Number

**MAIN YARD CITY OF SAN JOSE (Continued)**

**1000595806**

Waste Code Description: 181 - Other inorganic solid waste Organics  
RCRA Code: D009  
Meth Code: D99 - Disposal, Other  
Quantity Tons: 0.0175  
Waste Quantity: 35  
Quantity Unit: P  
Additional Code 1: Not reported  
Additional Code 2: Not reported  
Additional Code 3: Not reported  
Additional Code 4: Not reported  
Additional Code 5: Not reported

Shipment Date: 19961021  
Creation Date: 5/21/1997 0:00:00  
Receipt Date: 19961031  
Manifest ID: 96570018  
Trans EPA ID: UTD980635890  
Trans Name: Not reported  
Trans 2 EPA ID: CAD063547996  
Trans 2 Name: Not reported  
TSDF EPA ID: CAD059494310  
Trans Name: Not reported  
TSDF Alt EPA ID: Not reported  
TSDF Alt Name: Not reported  
Waste Code Description: 343 - Unspecified organic liquid mixture  
RCRA Code: Not reported  
Meth Code: D99 - Disposal, Other  
Quantity Tons: 0.045  
Waste Quantity: 90  
Quantity Unit: P  
Additional Code 1: Not reported  
Additional Code 2: Not reported  
Additional Code 3: Not reported  
Additional Code 4: Not reported  
Additional Code 5: Not reported

Shipment Date: 19960913  
Creation Date: 5/20/1997 0:00:00  
Receipt Date: 19960916  
Manifest ID: 96272690  
Trans EPA ID: CAD981694664  
Trans Name: Not reported  
Trans 2 EPA ID: Not reported  
Trans 2 Name: Not reported  
TSDF EPA ID: CAD009452657  
Trans Name: Not reported  
TSDF Alt EPA ID: Not reported  
TSDF Alt Name: Not reported  
Waste Code Description: 343 - Unspecified organic liquid mixture  
RCRA Code: Not reported  
Meth Code: R01 - Recycler  
Quantity Tons: 0.17  
Waste Quantity: 50  
Quantity Unit: G  
Additional Code 1: Not reported  
Additional Code 2: Not reported  
Additional Code 3: Not reported

Map ID  
Direction  
Distance  
Elevation

MAP FINDINGS

Site

Database(s)

EDR ID Number  
EPA ID Number

**MAIN YARD CITY OF SAN JOSE (Continued)**

**1000595806**

Additional Code 4:	Not reported
Additional Code 5:	Not reported
Shipment Date:	19960802
Creation Date:	5/30/1997 0:00:00
Receipt Date:	19960805
Manifest ID:	96273728
Trans EPA ID:	CAD981694664
Trans Name:	Not reported
Trans 2 EPA ID:	Not reported
Trans 2 Name:	Not reported
TSDF EPA ID:	CAD009452657
Trans Name:	Not reported
TSDF Alt EPA ID:	Not reported
TSDF Alt Name:	Not reported
Waste Code Description:	343 - Unspecified organic liquid mixture
RCRA Code:	Not reported
Meth Code:	R01 - Recycler
Quantity Tons:	0.221
Waste Quantity:	65
Quantity Unit:	G
Additional Code 1:	Not reported
Additional Code 2:	Not reported
Additional Code 3:	Not reported
Additional Code 4:	Not reported
Additional Code 5:	Not reported
Shipment Date:	19960722
Creation Date:	5/20/1997 0:00:00
Receipt Date:	19960722
Manifest ID:	96116906
Trans EPA ID:	TXD988052494
Trans Name:	Not reported
Trans 2 EPA ID:	Not reported
Trans 2 Name:	Not reported
TSDF EPA ID:	CAD059494310
Trans Name:	Not reported
TSDF Alt EPA ID:	Not reported
TSDF Alt Name:	Not reported
Waste Code Description:	352 - Other organic solids
RCRA Code:	Not reported
Meth Code:	H01 - Transfer Station
Quantity Tons:	0.075
Waste Quantity:	150
Quantity Unit:	P
Additional Code 1:	Not reported
Additional Code 2:	Not reported
Additional Code 3:	Not reported
Additional Code 4:	Not reported
Additional Code 5:	Not reported
Shipment Date:	19960626
Creation Date:	5/30/1997 0:00:00
Receipt Date:	19960626
Manifest ID:	95587912
Trans EPA ID:	CAD981694664
Trans Name:	Not reported

Map ID  
Direction  
Distance  
Elevation

MAP FINDINGS

Site

Database(s)

EDR ID Number  
EPA ID Number

**MAIN YARD CITY OF SAN JOSE (Continued)**

**1000595806**

Trans 2 EPA ID: Not reported  
Trans 2 Name: Not reported  
TSDF EPA ID: CAD009452657  
Trans Name: Not reported  
TSDF Alt EPA ID: Not reported  
TSDF Alt Name: Not reported  
Waste Code Description: 352 - Other organic solids  
RCRA Code: Not reported  
Meth Code: D80 - Disposal, Land Fill  
Quantity Tons: 0.4  
Waste Quantity: 800  
Quantity Unit: P  
Additional Code 1: Not reported  
Additional Code 2: Not reported  
Additional Code 3: Not reported  
Additional Code 4: Not reported  
Additional Code 5: Not reported

Shipment Date: 19960626  
Creation Date: 5/30/1997 0:00:00  
Receipt Date: 19960626  
Manifest ID: 95587912  
Trans EPA ID: CAD981694664  
Trans Name: Not reported  
Trans 2 EPA ID: Not reported  
Trans 2 Name: Not reported  
TSDF EPA ID: CAD009452657  
Trans Name: Not reported  
TSDF Alt EPA ID: Not reported  
TSDF Alt Name: Not reported  
Waste Code Description: 352 - Other organic solids  
RCRA Code: Not reported  
Meth Code: D80 - Disposal, Land Fill  
Quantity Tons: 0.075  
Waste Quantity: 150  
Quantity Unit: P  
Additional Code 1: Not reported  
Additional Code 2: Not reported  
Additional Code 3: Not reported  
Additional Code 4: Not reported  
Additional Code 5: Not reported

**Additional Info:**

Year: 2003  
Gen EPA ID: CAD983597618

Shipment Date: 20031222  
Creation Date: 8/30/2004 14:52:16  
Receipt Date: 20031222  
Manifest ID: 23334649  
Trans EPA ID: CAD009452657  
Trans Name: ROMIC ENVIRONMENTAL TECHNOLOGIES  
Trans 2 EPA ID: Not reported  
Trans 2 Name: Not reported  
TSDF EPA ID: CAD009452657  
Trans Name: ROMIC ENVIRONMENT TECHNOLOGIES  
TSDF Alt EPA ID: CAD009452657

Map ID  
Direction  
Distance  
Elevation

MAP FINDINGS

Site

Database(s)

EDR ID Number  
EPA ID Number

**MAIN YARD CITY OF SAN JOSE (Continued)**

**1000595806**

TSDf Alt Name:	Not reported
Waste Code Description:	343 - Unspecified organic liquid mixture
RCRA Code:	Not reported
Meth Code:	R01 - Recycler
Quantity Tons:	0.17
Waste Quantity:	50
Quantity Unit:	G
Additional Code 1:	Not reported
Additional Code 2:	Not reported
Additional Code 3:	Not reported
Additional Code 4:	Not reported
Additional Code 5:	Not reported
Shipment Date:	20031212
Creation Date:	8/24/2004 10:00:04
Receipt Date:	20031212
Manifest ID:	22428910
Trans EPA ID:	CAD009452657
Trans Name:	ROMIC ENVIRONMENTAL TECH
Trans 2 EPA ID:	Not reported
Trans 2 Name:	Not reported
TSDf EPA ID:	CAD009452657
Trans Name:	ROMIC ENVIRONMENTAL TECH
TSDf Alt EPA ID:	CAD009452657
TSDf Alt Name:	Not reported
Waste Code Description:	551 - Laboratory waste chemicals 561 Detergent and soap
RCRA Code:	Not reported
Meth Code:	T03 - Treatment, Incineration
Quantity Tons:	0.06672
Waste Quantity:	16
Quantity Unit:	G
Additional Code 1:	Not reported
Additional Code 2:	Not reported
Additional Code 3:	Not reported
Additional Code 4:	Not reported
Additional Code 5:	Not reported
Shipment Date:	20031212
Creation Date:	8/24/2004 10:00:04
Receipt Date:	20031212
Manifest ID:	22428910
Trans EPA ID:	CAD009452657
Trans Name:	ROMIC ENVIRONMENTAL TECH
Trans 2 EPA ID:	Not reported
Trans 2 Name:	Not reported
TSDf EPA ID:	CAD009452657
Trans Name:	ROMIC ENVIRONMENTAL TECH
TSDf Alt EPA ID:	CAD009452657
TSDf Alt Name:	Not reported
Waste Code Description:	512 - Other empty containers 30 gallons or more
RCRA Code:	Not reported
Meth Code:	R01 - Recycler
Quantity Tons:	0.15
Waste Quantity:	300
Quantity Unit:	P
Additional Code 1:	Not reported
Additional Code 2:	Not reported

Map ID  
Direction  
Distance  
Elevation

MAP FINDINGS

Site

Database(s)

EDR ID Number  
EPA ID Number

**MAIN YARD CITY OF SAN JOSE (Continued)**

**1000595806**

Additional Code 3: Not reported  
Additional Code 4: Not reported  
Additional Code 5: Not reported

Shipment Date: 20031212  
Creation Date: 8/24/2004 10:00:04  
Receipt Date: 20031212  
Manifest ID: 22428910  
Trans EPA ID: CAD009452657  
Trans Name: ROMIC ENVIRONMENTAL TECH  
Trans 2 EPA ID: Not reported  
Trans 2 Name: Not reported  
TSDf EPA ID: CAD009452657  
Trans Name: ROMIC ENVIRONMENTAL TECH  
TSDf Alt EPA ID: CAD009452657  
TSDf Alt Name: Not reported  
Waste Code Description: 551 - Laboratory waste chemicals 561 Detergent and soap  
RCRA Code: Not reported  
Meth Code: R01 - Recycler  
Quantity Tons: 0.06672  
Waste Quantity: 16  
Quantity Unit: G  
Additional Code 1: Not reported  
Additional Code 2: Not reported  
Additional Code 3: Not reported  
Additional Code 4: Not reported  
Additional Code 5: Not reported

Shipment Date: 20031212  
Creation Date: 8/24/2004 10:00:04  
Receipt Date: 20031212  
Manifest ID: 22428910  
Trans EPA ID: CAD009452657  
Trans Name: ROMIC ENVIRONMENTAL TECH  
Trans 2 EPA ID: Not reported  
Trans 2 Name: Not reported  
TSDf EPA ID: CAD009452657  
Trans Name: ROMIC ENVIRONMENTAL TECH  
TSDf Alt EPA ID: CAD009452657  
TSDf Alt Name: Not reported  
Waste Code Description: 551 - Laboratory waste chemicals 561 Detergent and soap  
RCRA Code: Not reported  
Meth Code: T03 - Treatment, Incineration  
Quantity Tons: 0.0075  
Waste Quantity: 15  
Quantity Unit: P  
Additional Code 1: Not reported  
Additional Code 2: Not reported  
Additional Code 3: Not reported  
Additional Code 4: Not reported  
Additional Code 5: Not reported

Shipment Date: 20031212  
Creation Date: 8/30/2004 14:52:16  
Receipt Date: 20031212  
Manifest ID: 22428911  
Trans EPA ID: CAD009452657

Map ID  
Direction  
Distance  
Elevation

MAP FINDINGS

Site

Database(s)

EDR ID Number  
EPA ID Number

**MAIN YARD CITY OF SAN JOSE (Continued)**

**1000595806**

Trans Name:	ROMIC ENVIRONMENTAL TECH
Trans 2 EPA ID:	Not reported
Trans 2 Name:	Not reported
TSDf EPA ID:	CAD009452657
Trans Name:	ROMIC ENVIRONMENTAL TECH
TSDf Alt EPA ID:	CAD009452657
TSDf Alt Name:	Not reported
Waste Code Description:	343 - Unspecified organic liquid mixture
RCRA Code:	Not reported
Meth Code:	R01 - Recycler
Quantity Tons:	0.187
Waste Quantity:	55
Quantity Unit:	G
Additional Code 1:	Not reported
Additional Code 2:	Not reported
Additional Code 3:	Not reported
Additional Code 4:	Not reported
Additional Code 5:	Not reported
Shipment Date:	20031203
Creation Date:	7/30/2004 18:31:14
Receipt Date:	20031205
Manifest ID:	23308044
Trans EPA ID:	TXR000050930
Trans Name:	SAFETY-KLEEN SYSTEMS INC
Trans 2 EPA ID:	Not reported
Trans 2 Name:	Not reported
TSDf EPA ID:	CA0000084517
Trans Name:	SAFETY-KLEEN SYSTEMS INC
TSDf Alt EPA ID:	CA0000084517
TSDf Alt Name:	Not reported
Waste Code Description:	134 - Aqueous solution with <10% total organic residues
RCRA Code:	D039
Meth Code:	H01 - Transfer Station
Quantity Tons:	0.021
Waste Quantity:	5
Quantity Unit:	G
Additional Code 1:	Not reported
Additional Code 2:	Not reported
Additional Code 3:	Not reported
Additional Code 4:	Not reported
Additional Code 5:	Not reported
Shipment Date:	20031126
Creation Date:	8/24/2004 10:00:04
Receipt Date:	20031202
Manifest ID:	22806543
Trans EPA ID:	TXR000050930
Trans Name:	SAFETY-KLEEN SYSTEMS INC
Trans 2 EPA ID:	Not reported
Trans 2 Name:	Not reported
TSDf EPA ID:	CA0000084517
Trans Name:	SAFETY-KLEEN SYSTEMS INC
TSDf Alt EPA ID:	CA0000084517
TSDf Alt Name:	Not reported
Waste Code Description:	134 - Aqueous solution with <10% total organic residues
RCRA Code:	Not reported

Map ID  
Direction  
Distance  
Elevation

MAP FINDINGS

Site

Database(s)

EDR ID Number  
EPA ID Number

**MAIN YARD CITY OF SAN JOSE (Continued)**

**1000595806**

Meth Code:	H01 - Transfer Station
Quantity Tons:	0.168
Waste Quantity:	40
Quantity Unit:	G
Additional Code 1:	Not reported
Additional Code 2:	Not reported
Additional Code 3:	Not reported
Additional Code 4:	Not reported
Additional Code 5:	Not reported
Shipment Date:	20031124
Creation Date:	8/9/2004 8:46:56
Receipt Date:	20031124
Manifest ID:	23328467
Trans EPA ID:	CAD009452657
Trans Name:	ROMIC ENVIRONMENTAL TECHNOLOGIES
Trans 2 EPA ID:	Not reported
Trans 2 Name:	Not reported
TSDf EPA ID:	CAD009452657
Trans Name:	ROMIC ENVIRONMENT TECHNOLOGIES
TSDf Alt EPA ID:	CAD009452657
TSDf Alt Name:	Not reported
Waste Code Description:	343 - Unspecified organic liquid mixture
RCRA Code:	Not reported
Meth Code:	R01 - Recycler
Quantity Tons:	0.136
Waste Quantity:	40
Quantity Unit:	G
Additional Code 1:	Not reported
Additional Code 2:	Not reported
Additional Code 3:	Not reported
Additional Code 4:	Not reported
Additional Code 5:	Not reported
Shipment Date:	20031013
Creation Date:	8/20/2004 8:27:39
Receipt Date:	20031017
Manifest ID:	22525220
Trans EPA ID:	TXR000050930
Trans Name:	SAFETY-KLEEN SYSTEMS INC
Trans 2 EPA ID:	Not reported
Trans 2 Name:	Not reported
TSDf EPA ID:	CA0000084517
Trans Name:	SAFETY-KLEEN SYSTEMS INC
TSDf Alt EPA ID:	CA0000084517
TSDf Alt Name:	Not reported
Waste Code Description:	134 - Aqueous solution with <10% total organic residues
RCRA Code:	D039
Meth Code:	H01 - Transfer Station
Quantity Tons:	0.021
Waste Quantity:	5
Quantity Unit:	G
Additional Code 1:	Not reported
Additional Code 2:	Not reported
Additional Code 3:	Not reported
Additional Code 4:	Not reported
Additional Code 5:	Not reported



Map ID  
Direction  
Distance  
Elevation

MAP FINDINGS

Site

Database(s)

EDR ID Number  
EPA ID Number

**MAIN YARD CITY OF SAN JOSE (Continued)**

**1000595806**

Additional Info:

Year:	1995
Gen EPA ID:	CAD983597618
Shipment Date:	19951201
Creation Date:	7/26/1996 0:00:00
Receipt Date:	19951201
Manifest ID:	95323908
Trans EPA ID:	CAD981694664
Trans Name:	Not reported
Trans 2 EPA ID:	Not reported
Trans 2 Name:	Not reported
TSDf EPA ID:	CAD009452657
Trans Name:	Not reported
TSDf Alt EPA ID:	Not reported
TSDf Alt Name:	Not reported
Waste Code Description:	343 - Unspecified organic liquid mixture
RCRA Code:	Not reported
Meth Code:	R01 - Recycler
Quantity Tons:	0.187
Waste Quantity:	55
Quantity Unit:	G
Additional Code 1:	Not reported
Additional Code 2:	Not reported
Additional Code 3:	Not reported
Additional Code 4:	Not reported
Additional Code 5:	Not reported
Shipment Date:	19951115
Creation Date:	7/26/1996 0:00:00
Receipt Date:	19951115
Manifest ID:	93402826
Trans EPA ID:	CAD981694664
Trans Name:	Not reported
Trans 2 EPA ID:	Not reported
Trans 2 Name:	Not reported
TSDf EPA ID:	CAD009452657
Trans Name:	Not reported
TSDf Alt EPA ID:	Not reported
TSDf Alt Name:	Not reported
Waste Code Description:	352 - Other organic solids
RCRA Code:	Not reported
Meth Code:	- Not reported
Quantity Tons:	0.1
Waste Quantity:	200
Quantity Unit:	P
Additional Code 1:	Not reported
Additional Code 2:	Not reported
Additional Code 3:	Not reported
Additional Code 4:	Not reported
Additional Code 5:	Not reported
Shipment Date:	19951107
Creation Date:	7/26/1996 0:00:00
Receipt Date:	19951107
Manifest ID:	95319587
Trans EPA ID:	CAD981694664

Map ID  
Direction  
Distance  
Elevation

MAP FINDINGS

Site

Database(s)

EDR ID Number  
EPA ID Number

**MAIN YARD CITY OF SAN JOSE (Continued)**

**1000595806**

Trans Name: Not reported  
Trans 2 EPA ID: Not reported  
Trans 2 Name: Not reported  
TSDf EPA ID: CAD009452657  
Trans Name: Not reported  
TSDf Alt EPA ID: Not reported  
TSDf Alt Name: Not reported  
Waste Code Description: 343 - Unspecified organic liquid mixture  
RCRA Code: Not reported  
Meth Code: R01 - Recycler  
Quantity Tons: 0.238  
Waste Quantity: 70  
Quantity Unit: G  
Additional Code 1: Not reported  
Additional Code 2: Not reported  
Additional Code 3: Not reported  
Additional Code 4: Not reported  
Additional Code 5: Not reported

Shipment Date: 19950925  
Creation Date: 7/26/1996 0:00:00  
Receipt Date: 19951001  
Manifest ID: 95318926  
Trans EPA ID: CAD981694664  
Trans Name: Not reported  
Trans 2 EPA ID: Not reported  
Trans 2 Name: Not reported  
TSDf EPA ID: CAD009452657  
Trans Name: Not reported  
TSDf Alt EPA ID: Not reported  
TSDf Alt Name: Not reported  
Waste Code Description: 343 - Unspecified organic liquid mixture  
RCRA Code: Not reported  
Meth Code: R01 - Recycler  
Quantity Tons: 0.153  
Waste Quantity: 45  
Quantity Unit: G  
Additional Code 1: Not reported  
Additional Code 2: Not reported  
Additional Code 3: Not reported  
Additional Code 4: Not reported  
Additional Code 5: Not reported

Shipment Date: 19950810  
Creation Date: 4/2/1996 0:00:00  
Receipt Date: 19950811  
Manifest ID: 93402385  
Trans EPA ID: CAD981694664  
Trans Name: Not reported  
Trans 2 EPA ID: Not reported  
Trans 2 Name: Not reported  
TSDf EPA ID: CAD009452657  
Trans Name: Not reported  
TSDf Alt EPA ID: CAD009452657  
TSDf Alt Name: Not reported  
Waste Code Description: 352 - Other organic solids  
RCRA Code: Not reported

Map ID  
Direction  
Distance  
Elevation

MAP FINDINGS

Site

Database(s)

EDR ID Number  
EPA ID Number

**MAIN YARD CITY OF SAN JOSE (Continued)**

**1000595806**

Meth Code:	R01 - Recycler
Quantity Tons:	0.125
Waste Quantity:	250
Quantity Unit:	P
Additional Code 1:	Not reported
Additional Code 2:	Not reported
Additional Code 3:	Not reported
Additional Code 4:	Not reported
Additional Code 5:	Not reported
Shipment Date:	19950630
Creation Date:	4/2/1996 0:00:00
Receipt Date:	19950710
Manifest ID:	95323174
Trans EPA ID:	CAD981694664
Trans Name:	Not reported
Trans 2 EPA ID:	Not reported
Trans 2 Name:	Not reported
TSDf EPA ID:	CAD009452657
Trans Name:	Not reported
TSDf Alt EPA ID:	CAD009452657
TSDf Alt Name:	Not reported
Waste Code Description:	343 - Unspecified organic liquid mixture
RCRA Code:	Not reported
Meth Code:	R01 - Recycler
Quantity Tons:	0.119
Waste Quantity:	35
Quantity Unit:	G
Additional Code 1:	Not reported
Additional Code 2:	Not reported
Additional Code 3:	Not reported
Additional Code 4:	Not reported
Additional Code 5:	Not reported
Shipment Date:	19950614
Creation Date:	4/2/1996 0:00:00
Receipt Date:	19950623
Manifest ID:	95324806
Trans EPA ID:	CAD981694664
Trans Name:	Not reported
Trans 2 EPA ID:	Not reported
Trans 2 Name:	Not reported
TSDf EPA ID:	CAD009452657
Trans Name:	Not reported
TSDf Alt EPA ID:	CAD009452657
TSDf Alt Name:	Not reported
Waste Code Description:	343 - Unspecified organic liquid mixture
RCRA Code:	Not reported
Meth Code:	R01 - Recycler
Quantity Tons:	0.17
Waste Quantity:	50
Quantity Unit:	G
Additional Code 1:	Not reported
Additional Code 2:	Not reported
Additional Code 3:	Not reported
Additional Code 4:	Not reported
Additional Code 5:	Not reported

Map ID  
Direction  
Distance  
Elevation

MAP FINDINGS

Site

Database(s)

EDR ID Number  
EPA ID Number

MAIN YARD CITY OF SAN JOSE (Continued)

1000595806

Shipment Date:	19950601
Creation Date:	4/2/1996 0:00:00
Receipt Date:	19950601
Manifest ID:	95506563
Trans EPA ID:	CAD009452657
Trans Name:	Not reported
Trans 2 EPA ID:	Not reported
Trans 2 Name:	Not reported
TSDF EPA ID:	CAD009452657
Trans Name:	Not reported
TSDF Alt EPA ID:	CAD009452657
TSDF Alt Name:	Not reported
Waste Code Description:	221 - Waste oil and mixed oil
RCRA Code:	Not reported
Meth Code:	R01 - Recycler
Quantity Tons:	0.418
Waste Quantity:	110
Quantity Unit:	G
Additional Code 1:	Not reported
Additional Code 2:	Not reported
Additional Code 3:	Not reported
Additional Code 4:	Not reported
Additional Code 5:	Not reported
Shipment Date:	19950601
Creation Date:	4/2/1996 0:00:00
Receipt Date:	19950601
Manifest ID:	95506563
Trans EPA ID:	CAD009452657
Trans Name:	Not reported
Trans 2 EPA ID:	Not reported
Trans 2 Name:	Not reported
TSDF EPA ID:	CAD009452657
Trans Name:	Not reported
TSDF Alt EPA ID:	CAD009452657
TSDF Alt Name:	Not reported
Waste Code Description:	123 - Unspecified alkaline solution
RCRA Code:	Not reported
Meth Code:	D79 - Disposal, Injection Well
Quantity Tons:	0.4587
Waste Quantity:	110
Quantity Unit:	G
Additional Code 1:	Not reported
Additional Code 2:	Not reported
Additional Code 3:	Not reported
Additional Code 4:	Not reported
Additional Code 5:	Not reported
Shipment Date:	19950601
Creation Date:	4/2/1996 0:00:00
Receipt Date:	19950601
Manifest ID:	95506563
Trans EPA ID:	CAD009452657
Trans Name:	Not reported
Trans 2 EPA ID:	Not reported
Trans 2 Name:	Not reported
TSDF EPA ID:	CAD009452657

Map ID  
Direction  
Distance  
Elevation

MAP FINDINGS

Site

Database(s)

EDR ID Number  
EPA ID Number

**MAIN YARD CITY OF SAN JOSE (Continued)**

**1000595806**

Trans Name: Not reported  
TSDF Alt EPA ID: CAD009452657  
TSDF Alt Name: Not reported  
Waste Code Description: 221 - Waste oil and mixed oil  
RCRA Code: Not reported  
Meth Code: R01 - Recycler  
Quantity Tons: 0.209  
Waste Quantity: 55  
Quantity Unit: G  
Additional Code 1: Not reported  
Additional Code 2: Not reported  
Additional Code 3: Not reported  
Additional Code 4: Not reported  
Additional Code 5: Not reported

**Additional Info:**

Year: 2006  
Gen EPA ID: CAD983597618

Shipment Date: 20061205  
Creation Date: 3/30/2007 13:33:55  
Receipt Date: 20061207  
Manifest ID: 000314246CEX  
Trans EPA ID: TXR000050930  
Trans Name: SAFETY-KLEEN SYSTEMS INC  
Trans 2 EPA ID: Not reported  
Trans 2 Name: Not reported  
TSDF EPA ID: CA0000084517  
Trans Name: SAFETY-KLEEN SYSTEMS INC 000760  
TSDF Alt EPA ID: Not reported  
TSDF Alt Name: Not reported  
Waste Code Description: 134 - Aqueous solution with <10% total organic residues  
RCRA Code: Not reported  
Meth Code: H141 - Storage, Bulking, And/Or Transfer Off Site--No Treatment/Reovery (H010-H129) Or (H131-H135)  
Quantity Tons: 0.3192  
Waste Quantity: 76  
Quantity Unit: G  
Additional Code 1: Not reported  
Additional Code 2: Not reported  
Additional Code 3: Not reported  
Additional Code 4: Not reported  
Additional Code 5: Not reported

Shipment Date: 20061106  
Creation Date: 3/30/2007 13:33:02  
Receipt Date: 20061106  
Manifest ID: 001444332JJJK  
Trans EPA ID: CAD009452657  
Trans Name: ROMIC ENVIRONMENTAL TECHNOLOGIES CORPORATION/AES  
Trans 2 EPA ID: Not reported  
Trans 2 Name: Not reported  
TSDF EPA ID: CAD009452657  
Trans Name: ROMIC ENVIRONMENTAL TECHNOLOGIES CORPORATION/AES  
TSDF Alt EPA ID: Not reported  
TSDF Alt Name: Not reported  
Waste Code Description: 134 - Aqueous solution with <10% total organic residues

Map ID  
Direction  
Distance  
Elevation

MAP FINDINGS

Site

Database(s)

EDR ID Number  
EPA ID Number

**MAIN YARD CITY OF SAN JOSE (Continued)**

**1000595806**

RCRA Code:	Not reported
Meth Code:	H020 - Solvents Recovery
Quantity Tons:	0.126
Waste Quantity:	30
Quantity Unit:	G
Additional Code 1:	Not reported
Additional Code 2:	Not reported
Additional Code 3:	Not reported
Additional Code 4:	Not reported
Additional Code 5:	Not reported
Shipment Date:	20061017
Creation Date:	4/19/2007 18:31:14
Receipt Date:	20061017
Manifest ID:	001442304JJK
Trans EPA ID:	CAD009452657
Trans Name:	ROMIC ENVIRONMENTAL TECHNOLOGIES CORPORATION/AES
Trans 2 EPA ID:	Not reported
Trans 2 Name:	Not reported
TSDf EPA ID:	CAD009452657
Trans Name:	ROMIC ENVIRONMENTAL TECHNOLOGIES CORPORATION/AES
TSDf Alt EPA ID:	Not reported
TSDf Alt Name:	Not reported
Waste Code Description:	134 - Aqueous solution with <10% total organic residues
RCRA Code:	Not reported
Meth Code:	H020 - Solvents Recovery
Quantity Tons:	0.168
Waste Quantity:	40
Quantity Unit:	G
Additional Code 1:	Not reported
Additional Code 2:	Not reported
Additional Code 3:	Not reported
Additional Code 4:	Not reported
Additional Code 5:	Not reported
Shipment Date:	20060831
Creation Date:	10/5/2006 18:32:01
Receipt Date:	20060905
Manifest ID:	25022278
Trans EPA ID:	TXR000050930
Trans Name:	SAFETY KLEEN SYSTEMS INC
Trans 2 EPA ID:	Not reported
Trans 2 Name:	Not reported
TSDf EPA ID:	CA0000084517
Trans Name:	SAFETY KLEEN SYSTEMS INC
TSDf Alt EPA ID:	CA0000084517
TSDf Alt Name:	Not reported
Waste Code Description:	134 - Aqueous solution with <10% total organic residues
RCRA Code:	Not reported
Meth Code:	H01 - Transfer Station
Quantity Tons:	0.504
Waste Quantity:	120
Quantity Unit:	G
Additional Code 1:	Not reported
Additional Code 2:	Not reported
Additional Code 3:	Not reported
Additional Code 4:	Not reported

Map ID  
Direction  
Distance  
Elevation

MAP FINDINGS

Site

Database(s)

EDR ID Number  
EPA ID Number

**MAIN YARD CITY OF SAN JOSE (Continued)**

**1000595806**

Additional Code 5:	Not reported
Shipment Date:	20060831
Creation Date:	10/5/2006 18:32:01
Receipt Date:	20060905
Manifest ID:	25022278
Trans EPA ID:	TXR000050930
Trans Name:	SAFETY KLEEN SYSTEMS INC
Trans 2 EPA ID:	Not reported
Trans 2 Name:	Not reported
TSDf EPA ID:	CA0000084517
Trans Name:	SAFETY KLEEN SYSTEMS INC
TSDf Alt EPA ID:	CA0000084517
TSDf Alt Name:	Not reported
Waste Code Description:	134 - Aqueous solution with <10% total organic residues
RCRA Code:	D039
Meth Code:	H01 - Transfer Station
Quantity Tons:	0.0168
Waste Quantity:	4
Quantity Unit:	G
Additional Code 1:	Not reported
Additional Code 2:	Not reported
Additional Code 3:	Not reported
Additional Code 4:	Not reported
Additional Code 5:	Not reported
Shipment Date:	20060823
Creation Date:	10/5/2006 18:32:01
Receipt Date:	20060823
Manifest ID:	25210313
Trans EPA ID:	CAD009452657
Trans Name:	ROMIC ENVIRONMENTAL TECHNOLOGIES
Trans 2 EPA ID:	Not reported
Trans 2 Name:	Not reported
TSDf EPA ID:	CAD009452657
Trans Name:	ROMIC ENVIRONMENTAL TECHNOLOGIES
TSDf Alt EPA ID:	CAD009452657
TSDf Alt Name:	Not reported
Waste Code Description:	343 - Unspecified organic liquid mixture
RCRA Code:	Not reported
Meth Code:	R01 - Recycler
Quantity Tons:	0.119
Waste Quantity:	35
Quantity Unit:	G
Additional Code 1:	Not reported
Additional Code 2:	Not reported
Additional Code 3:	Not reported
Additional Code 4:	Not reported
Additional Code 5:	Not reported
Shipment Date:	20060731
Creation Date:	9/22/2006 18:34:00
Receipt Date:	20060801
Manifest ID:	25126316
Trans EPA ID:	CAD009452657
Trans Name:	ROMIC ENVIRONMENTAL TECH
Trans 2 EPA ID:	Not reported

Map ID  
Direction  
Distance  
Elevation

MAP FINDINGS

Site

Database(s)

EDR ID Number  
EPA ID Number

**MAIN YARD CITY OF SAN JOSE (Continued)**

**1000595806**

Trans 2 Name:	Not reported
TSDF EPA ID:	CAD009452657
Trans Name:	ROMIC ENVIRONMENTAL TECH
TSDF Alt EPA ID:	CAD009452657
TSDF Alt Name:	Not reported
Waste Code Description:	352 - Other organic solids
RCRA Code:	Not reported
Meth Code:	R01 - Recycler
Quantity Tons:	0.1175
Waste Quantity:	235
Quantity Unit:	P
Additional Code 1:	Not reported
Additional Code 2:	Not reported
Additional Code 3:	Not reported
Additional Code 4:	Not reported
Additional Code 5:	Not reported
Shipment Date:	20060614
Creation Date:	9/14/2006 18:37:41
Receipt Date:	20060614
Manifest ID:	25126030
Trans EPA ID:	CAD009452657
Trans Name:	ROMIC ENVIRONMENTAL TECH
Trans 2 EPA ID:	Not reported
Trans 2 Name:	Not reported
TSDF EPA ID:	CAD009452657
Trans Name:	ROMIC ENVIRONMENTAL TECH
TSDF Alt EPA ID:	CAD009452657
TSDF Alt Name:	Not reported
Waste Code Description:	223 - Unspecified oil-containing waste
RCRA Code:	Not reported
Meth Code:	R01 - Recycler
Quantity Tons:	1.6263
Waste Quantity:	390
Quantity Unit:	G
Additional Code 1:	Not reported
Additional Code 2:	Not reported
Additional Code 3:	Not reported
Additional Code 4:	Not reported
Additional Code 5:	Not reported
Shipment Date:	20060531
Creation Date:	9/14/2006 18:36:07
Receipt Date:	20060531
Manifest ID:	25123419
Trans EPA ID:	CAD009452657
Trans Name:	ROMIC ENVIRONMENTAL TECHNOLOGIES
Trans 2 EPA ID:	Not reported
Trans 2 Name:	Not reported
TSDF EPA ID:	CAD009452657
Trans Name:	ROMIC ENVIRONMENTAL TECHNOLOGIES
TSDF Alt EPA ID:	CAD009452657
TSDF Alt Name:	Not reported
Waste Code Description:	343 - Unspecified organic liquid mixture
RCRA Code:	Not reported
Meth Code:	R01 - Recycler
Quantity Tons:	0.238



Map ID  
Direction  
Distance  
Elevation

MAP FINDINGS

Site

Database(s)

EDR ID Number  
EPA ID Number

**MAIN YARD CITY OF SAN JOSE (Continued)**

**1000595806**

Waste Quantity: 70  
Quantity Unit: G  
Additional Code 1: Not reported  
Additional Code 2: Not reported  
Additional Code 3: Not reported  
Additional Code 4: Not reported  
Additional Code 5: Not reported  
  
Shipment Date: 20060223  
Creation Date: 7/5/2006 12:02:53  
Receipt Date: 20060223  
Manifest ID: 25126984  
Trans EPA ID: CAD009452657  
Trans Name: ROMIC ENVIRONMENTAL TECH  
Trans 2 EPA ID: Not reported  
Trans 2 Name: Not reported  
TSDF EPA ID: CAD009452657  
Trans Name: ROMIC ENVIRONMENTAL TECH  
TSDF Alt EPA ID: CAD009452657  
TSDF Alt Name: Not reported  
Waste Code Description: 223 - Unspecified oil-containing waste  
RCRA Code: Not reported  
Meth Code: R01 - Recycler  
Quantity Tons: 1.5012  
Waste Quantity: 360  
Quantity Unit: G  
Additional Code 1: Not reported  
Additional Code 2: Not reported  
Additional Code 3: Not reported  
Additional Code 4: Not reported  
Additional Code 5: Not reported

**Additional Info:**

Year: 1999  
Gen EPA ID: CAD983597618  
  
Shipment Date: 19991122  
Creation Date: 3/7/2000 0:00:00  
Receipt Date: 19991122  
Manifest ID: 99590687  
Trans EPA ID: CAD009452657  
Trans Name: Not reported  
Trans 2 EPA ID: Not reported  
Trans 2 Name: Not reported  
TSDF EPA ID: CAD009452657  
Trans Name: Not reported  
TSDF Alt EPA ID: CAD009452657  
TSDF Alt Name: Not reported  
Waste Code Description: 343 - Unspecified organic liquid mixture  
RCRA Code: Not reported  
Meth Code: R01 - Recycler  
Quantity Tons: 0.306  
Waste Quantity: 90  
Quantity Unit: G  
Additional Code 1: Not reported  
Additional Code 2: Not reported  
Additional Code 3: Not reported

Map ID  
Direction  
Distance  
Elevation

MAP FINDINGS

Site

Database(s)

EDR ID Number  
EPA ID Number

**MAIN YARD CITY OF SAN JOSE (Continued)**

**1000595806**

Additional Code 4:	Not reported
Additional Code 5:	Not reported
Shipment Date:	19991112
Creation Date:	1/11/2000 0:00:00
Receipt Date:	19991122
Manifest ID:	99520963
Trans EPA ID:	ILD984908202
Trans Name:	Not reported
Trans 2 EPA ID:	SCD987574647
Trans 2 Name:	Not reported
TSDF EPA ID:	CA0000084517
Trans Name:	Not reported
TSDF Alt EPA ID:	Not reported
TSDF Alt Name:	Not reported
Waste Code Description:	134 - Aqueous solution with <10% total organic residues
RCRA Code:	D039
Meth Code:	T01 - Treatment, Tank
Quantity Tons:	0.0168
Waste Quantity:	4
Quantity Unit:	G
Additional Code 1:	Not reported
Additional Code 2:	Not reported
Additional Code 3:	Not reported
Additional Code 4:	Not reported
Additional Code 5:	Not reported
Shipment Date:	19991005
Creation Date:	1/4/2000 0:00:00
Receipt Date:	19991005
Manifest ID:	99549396
Trans EPA ID:	CAD009452657
Trans Name:	Not reported
Trans 2 EPA ID:	Not reported
Trans 2 Name:	Not reported
TSDF EPA ID:	CAD009452657
Trans Name:	Not reported
TSDF Alt EPA ID:	CAD009452657
TSDF Alt Name:	Not reported
Waste Code Description:	343 - Unspecified organic liquid mixture
RCRA Code:	Not reported
Meth Code:	R01 - Recycler
Quantity Tons:	0.306
Waste Quantity:	90
Quantity Unit:	G
Additional Code 1:	Not reported
Additional Code 2:	Not reported
Additional Code 3:	Not reported
Additional Code 4:	Not reported
Additional Code 5:	Not reported
Shipment Date:	19991004
Creation Date:	11/22/1999 0:00:00
Receipt Date:	19991005
Manifest ID:	98648828
Trans EPA ID:	CAD982413262
Trans Name:	Not reported

Map ID  
Direction  
Distance  
Elevation

MAP FINDINGS

Site

Database(s)

EDR ID Number  
EPA ID Number

MAIN YARD CITY OF SAN JOSE (Continued)

1000595806

Trans 2 EPA ID:	Not reported
Trans 2 Name:	Not reported
TSDF EPA ID:	CAD980887418
Trans Name:	Not reported
TSDF Alt EPA ID:	Not reported
TSDF Alt Name:	Not reported
Waste Code Description:	221 - Waste oil and mixed oil
RCRA Code:	Not reported
Meth Code:	R01 - Recycler
Quantity Tons:	1.425
Waste Quantity:	375
Quantity Unit:	G
Additional Code 1:	Not reported
Additional Code 2:	Not reported
Additional Code 3:	Not reported
Additional Code 4:	Not reported
Additional Code 5:	Not reported
Shipment Date:	19990924
Creation Date:	11/18/1999 0:00:00
Receipt Date:	19990929
Manifest ID:	99502359
Trans EPA ID:	ILD984908202
Trans Name:	Not reported
Trans 2 EPA ID:	SCD987647574
Trans 2 Name:	Not reported
TSDF EPA ID:	CA0000084517
Trans Name:	Not reported
TSDF Alt EPA ID:	CA0000084517
TSDF Alt Name:	Not reported
Waste Code Description:	134 - Aqueous solution with <10% total organic residues
RCRA Code:	D039
Meth Code:	T01 - Treatment, Tank
Quantity Tons:	0.0168
Waste Quantity:	4
Quantity Unit:	G
Additional Code 1:	Not reported
Additional Code 2:	Not reported
Additional Code 3:	Not reported
Additional Code 4:	Not reported
Additional Code 5:	Not reported
Shipment Date:	19990812
Creation Date:	10/28/1999 0:00:00
Receipt Date:	19990820
Manifest ID:	98732435
Trans EPA ID:	CAD982413262
Trans Name:	Not reported
Trans 2 EPA ID:	SCD987574647
Trans 2 Name:	Not reported
TSDF EPA ID:	CAD059494310
Trans Name:	Not reported
TSDF Alt EPA ID:	CAD059494310
TSDF Alt Name:	Not reported
Waste Code Description:	223 - Unspecified oil-containing waste
RCRA Code:	Not reported
Meth Code:	H01 - Transfer Station

Map ID  
Direction  
Distance  
Elevation

MAP FINDINGS

Site

Database(s)

EDR ID Number  
EPA ID Number

**MAIN YARD CITY OF SAN JOSE (Continued)**

**1000595806**

Quantity Tons:	0.75
Waste Quantity:	1500
Quantity Unit:	P
Additional Code 1:	Not reported
Additional Code 2:	Not reported
Additional Code 3:	Not reported
Additional Code 4:	Not reported
Additional Code 5:	Not reported
Shipment Date:	19990804
Creation Date:	10/28/1999 0:00:00
Receipt Date:	19990811
Manifest ID:	99041079
Trans EPA ID:	ILD984908202
Trans Name:	Not reported
Trans 2 EPA ID:	SCD987574647
Trans 2 Name:	Not reported
TSDF EPA ID:	CAD093459485
Trans Name:	Not reported
TSDF Alt EPA ID:	CAD093459485
TSDF Alt Name:	Not reported
Waste Code Description:	134 - Aqueous solution with <10% total organic residues
RCRA Code:	D039
Meth Code:	T01 - Treatment, Tank
Quantity Tons:	0.0168
Waste Quantity:	4
Quantity Unit:	G
Additional Code 1:	Not reported
Additional Code 2:	Not reported
Additional Code 3:	Not reported
Additional Code 4:	Not reported
Additional Code 5:	Not reported
Shipment Date:	19990728
Creation Date:	9/21/1999 0:00:00
Receipt Date:	19990728
Manifest ID:	99434656
Trans EPA ID:	CAD009452657
Trans Name:	Not reported
Trans 2 EPA ID:	Not reported
Trans 2 Name:	Not reported
TSDF EPA ID:	CAD009452657
Trans Name:	Not reported
TSDF Alt EPA ID:	CAD009452657
TSDF Alt Name:	Not reported
Waste Code Description:	343 - Unspecified organic liquid mixture
RCRA Code:	Not reported
Meth Code:	R01 - Recycler
Quantity Tons:	0.34
Waste Quantity:	100
Quantity Unit:	G
Additional Code 1:	Not reported
Additional Code 2:	Not reported
Additional Code 3:	Not reported
Additional Code 4:	Not reported
Additional Code 5:	Not reported

Map ID  
Direction  
Distance  
Elevation

MAP FINDINGS

Site

Database(s)

EDR ID Number  
EPA ID Number

**MAIN YARD CITY OF SAN JOSE (Continued)**

**1000595806**

Shipment Date: 19990716  
Creation Date: 9/1/1999 0:00:00  
Receipt Date: 19990716  
Manifest ID: 99190229  
Trans EPA ID: SCD987574647  
Trans Name: Not reported  
Trans 2 EPA ID: Not reported  
Trans 2 Name: Not reported  
TSDF EPA ID: CAD059494310  
Trans Name: Not reported  
TSDF Alt EPA ID: CAD059494310  
TSDF Alt Name: Not reported  
Waste Code Description: 331 - Off-specification, aged, or surplus organics  
RCRA Code: D001  
Meth Code: D99 - Disposal, Other  
Quantity Tons: 0.005  
Waste Quantity: 10  
Quantity Unit: P  
Additional Code 1: Not reported  
Additional Code 2: Not reported  
Additional Code 3: Not reported  
Additional Code 4: Not reported  
Additional Code 5: Not reported

Shipment Date: 19990716  
Creation Date: 9/1/1999 0:00:00  
Receipt Date: 19990716  
Manifest ID: 99190229  
Trans EPA ID: SCD987574647  
Trans Name: Not reported  
Trans 2 EPA ID: Not reported  
Trans 2 Name: Not reported  
TSDF EPA ID: CAD059494310  
Trans Name: Not reported  
TSDF Alt EPA ID: CAD059494310  
TSDF Alt Name: Not reported  
Waste Code Description: 792 - Not reported  
RCRA Code: D002  
Meth Code: D99 - Disposal, Other  
Quantity Tons: 0.06  
Waste Quantity: 120  
Quantity Unit: P  
Additional Code 1: Not reported  
Additional Code 2: Not reported  
Additional Code 3: Not reported  
Additional Code 4: Not reported  
Additional Code 5: Not reported

Additional Info:  
Year: 1993  
Gen EPA ID: CAD983597618

Shipment Date: 19931117  
Creation Date: 9/14/1995 0:00:00  
Receipt Date: 19931117  
Manifest ID: 92671078  
Trans EPA ID: CAT080031248

Map ID  
Direction  
Distance  
Elevation

MAP FINDINGS

Site

Database(s)

EDR ID Number  
EPA ID Number

MAIN YARD CITY OF SAN JOSE (Continued)

1000595806

Trans Name: Not reported  
Trans 2 EPA ID: Not reported  
Trans 2 Name: Not reported  
TSDf EPA ID: CAD009452657  
Trans Name: Not reported  
TSDf Alt EPA ID: CAD009452657  
TSDf Alt Name: Not reported  
Waste Code Description: 741 - Liquids with halogenated organic compounds > 1000 mg/l  
RCRA Code: F001  
Meth Code: D99 - Disposal, Other  
Quantity Tons: 0.688  
Waste Quantity: 165  
Quantity Unit: G  
Additional Code 1: Not reported  
Additional Code 2: Not reported  
Additional Code 3: Not reported  
Additional Code 4: Not reported  
Additional Code 5: Not reported

Shipment Date: 19931117  
Creation Date: 9/14/1995 0:00:00  
Receipt Date: 19931117  
Manifest ID: 92671078  
Trans EPA ID: CAT080031248  
Trans Name: Not reported  
Trans 2 EPA ID: Not reported  
Trans 2 Name: Not reported  
TSDf EPA ID: CAD009452657  
Trans Name: Not reported  
TSDf Alt EPA ID: CAD009452657  
TSDf Alt Name: Not reported  
Waste Code Description: - Not reported  
RCRA Code: Not reported  
Meth Code: R01 - Recycler  
Quantity Tons: 0.0325  
Waste Quantity: 65  
Quantity Unit: P  
Additional Code 1: Not reported  
Additional Code 2: Not reported  
Additional Code 3: Not reported  
Additional Code 4: Not reported  
Additional Code 5: Not reported

Shipment Date: 19931117  
Creation Date: 9/14/1995 0:00:00  
Receipt Date: 19931117  
Manifest ID: 92671078  
Trans EPA ID: CAT080031248  
Trans Name: Not reported  
Trans 2 EPA ID: Not reported  
Trans 2 Name: Not reported  
TSDf EPA ID: CAD009452657  
Trans Name: Not reported  
TSDf Alt EPA ID: CAD009452657  
TSDf Alt Name: Not reported  
Waste Code Description: 741 - Liquids with halogenated organic compounds > 1000 mg/l  
RCRA Code: D001

Map ID  
Direction  
Distance  
Elevation

MAP FINDINGS

Site

Database(s)

EDR ID Number  
EPA ID Number

**MAIN YARD CITY OF SAN JOSE (Continued)**

**1000595806**

Meth Code:	D99 - Disposal, Other
Quantity Tons:	0.2293
Waste Quantity:	55
Quantity Unit:	G
Additional Code 1:	Not reported
Additional Code 2:	Not reported
Additional Code 3:	Not reported
Additional Code 4:	Not reported
Additional Code 5:	Not reported
Shipment Date:	19931117
Creation Date:	9/14/1995 0:00:00
Receipt Date:	19931117
Manifest ID:	92671078
Trans EPA ID:	CAT080031248
Trans Name:	Not reported
Trans 2 EPA ID:	Not reported
Trans 2 Name:	Not reported
TSDf EPA ID:	CAD009452657
Trans Name:	Not reported
TSDf Alt EPA ID:	CAD009452657
TSDf Alt Name:	Not reported
Waste Code Description:	213 - Hydrocarbon solvents (benzene, hexane, Stoddard, etc.
RCRA Code:	D001
Meth Code:	D99 - Disposal, Other
Quantity Tons:	0.2293
Waste Quantity:	55
Quantity Unit:	G
Additional Code 1:	Not reported
Additional Code 2:	Not reported
Additional Code 3:	Not reported
Additional Code 4:	Not reported
Additional Code 5:	Not reported
Shipment Date:	19931026
Creation Date:	9/14/1995 0:00:00
Receipt Date:	19931115
Manifest ID:	93160256
Trans EPA ID:	CAD981694664
Trans Name:	Not reported
Trans 2 EPA ID:	Not reported
Trans 2 Name:	Not reported
TSDf EPA ID:	CAD009452657
Trans Name:	Not reported
TSDf Alt EPA ID:	Not reported
TSDf Alt Name:	Not reported
Waste Code Description:	352 - Other organic solids
RCRA Code:	Not reported
Meth Code:	D99 - Disposal, Other
Quantity Tons:	0.135
Waste Quantity:	270
Quantity Unit:	P
Additional Code 1:	Not reported
Additional Code 2:	Not reported
Additional Code 3:	Not reported
Additional Code 4:	Not reported
Additional Code 5:	Not reported

Map ID  
Direction  
Distance  
Elevation

MAP FINDINGS

Site

Database(s)

EDR ID Number  
EPA ID Number

**MAIN YARD CITY OF SAN JOSE (Continued)**

**1000595806**

Shipment Date: 19930921  
Creation Date: 9/13/1995 0:00:00  
Receipt Date: 19930921  
Manifest ID: 92422816  
Trans EPA ID: CAT080031248  
Trans Name: Not reported  
Trans 2 EPA ID: Not reported  
Trans 2 Name: Not reported  
TSDF EPA ID: CAD009452657  
Trans Name: Not reported  
TSDF Alt EPA ID: CAD009452657  
TSDF Alt Name: Not reported  
Waste Code Description: 551 - Laboratory waste chemicals 561 Detergent and soap  
RCRA Code: Not reported  
Meth Code: D99 - Disposal, Other  
Quantity Tons: 0.03  
Waste Quantity: 60  
Quantity Unit: P  
Additional Code 1: Not reported  
Additional Code 2: Not reported  
Additional Code 3: Not reported  
Additional Code 4: Not reported  
Additional Code 5: Not reported

Shipment Date: 19930921  
Creation Date: 9/13/1995 0:00:00  
Receipt Date: 19930921  
Manifest ID: 92422816  
Trans EPA ID: CAT080031248  
Trans Name: Not reported  
Trans 2 EPA ID: Not reported  
Trans 2 Name: Not reported  
TSDF EPA ID: CAD009452657  
Trans Name: Not reported  
TSDF Alt EPA ID: CAD009452657  
TSDF Alt Name: Not reported  
Waste Code Description: 551 - Laboratory waste chemicals 561 Detergent and soap  
RCRA Code: D001  
Meth Code: D99 - Disposal, Other  
Quantity Tons: 1.2  
Waste Quantity: 2400  
Quantity Unit: P  
Additional Code 1: Not reported  
Additional Code 2: Not reported  
Additional Code 3: Not reported  
Additional Code 4: Not reported  
Additional Code 5: Not reported

Shipment Date: 19930629  
Creation Date: 9/11/1995 0:00:00  
Receipt Date: 19930629  
Manifest ID: 92296598  
Trans EPA ID: TXD988052494  
Trans Name: Not reported  
Trans 2 EPA ID: Not reported  
Trans 2 Name: Not reported  
TSDF EPA ID: CAD059494310



Map ID  
Direction  
Distance  
Elevation

MAP FINDINGS

Site

Database(s)

EDR ID Number  
EPA ID Number

**MAIN YARD CITY OF SAN JOSE (Continued)**

**1000595806**

Trans Name:	Not reported
TSDF Alt EPA ID:	CAD059494310
TSDF Alt Name:	Not reported
Waste Code Description:	352 - Other organic solids
RCRA Code:	Not reported
Meth Code:	H01 - Transfer Station
Quantity Tons:	1.4178
Waste Quantity:	340
Quantity Unit:	G
Additional Code 1:	Not reported
Additional Code 2:	Not reported
Additional Code 3:	Not reported
Additional Code 4:	Not reported
Additional Code 5:	Not reported
Shipment Date:	19930629
Creation Date:	9/11/1995 0:00:00
Receipt Date:	19930629
Manifest ID:	92296598
Trans EPA ID:	TXD988052494
Trans Name:	Not reported
Trans 2 EPA ID:	Not reported
Trans 2 Name:	Not reported
TSDF EPA ID:	CAD059494310
Trans Name:	Not reported
TSDF Alt EPA ID:	CAD059494310
TSDF Alt Name:	Not reported
Waste Code Description:	343 - Unspecified organic liquid mixture
RCRA Code:	Not reported
Meth Code:	D99 - Disposal, Other
Quantity Tons:	0.374
Waste Quantity:	110
Quantity Unit:	G
Additional Code 1:	Not reported
Additional Code 2:	Not reported
Additional Code 3:	Not reported
Additional Code 4:	Not reported
Additional Code 5:	Not reported
Shipment Date:	19930520
Creation Date:	9/8/1995 0:00:00
Receipt Date:	19930524
Manifest ID:	93107323
Trans EPA ID:	CAD981694664
Trans Name:	Not reported
Trans 2 EPA ID:	Not reported
Trans 2 Name:	Not reported
TSDF EPA ID:	CAD009452657
Trans Name:	Not reported
TSDF Alt EPA ID:	Not reported
TSDF Alt Name:	Not reported
Waste Code Description:	352 - Other organic solids
RCRA Code:	Not reported
Meth Code:	D99 - Disposal, Other
Quantity Tons:	0.245
Waste Quantity:	490
Quantity Unit:	P

Map ID  
Direction  
Distance  
Elevation

MAP FINDINGS

Site

Database(s)

EDR ID Number  
EPA ID Number

**MAIN YARD CITY OF SAN JOSE (Continued)**

**1000595806**

Additional Code 1: Not reported  
Additional Code 2: Not reported  
Additional Code 3: Not reported  
Additional Code 4: Not reported  
Additional Code 5: Not reported

Additional Info:

Year: 2001  
Gen EPA ID: CAD983597618

Shipment Date: 20011130  
Creation Date: 1/16/2002 0:00:00  
Receipt Date: 20011204  
Manifest ID: 21315301  
Trans EPA ID: SCR000075150  
Trans Name: Not reported  
Trans 2 EPA ID: Not reported  
Trans 2 Name: Not reported  
TSDF EPA ID: CA0000084517  
Trans Name: Not reported  
TSDF Alt EPA ID: CA0000084517  
TSDF Alt Name: Not reported  
Waste Code Description: 134 - Aqueous solution with <10% total organic residues  
RCRA Code: D039  
Meth Code: H01 - Transfer Station  
Quantity Tons: 0.252  
Waste Quantity: 60  
Quantity Unit: G  
Additional Code 1: Not reported  
Additional Code 2: Not reported  
Additional Code 3: Not reported  
Additional Code 4: Not reported  
Additional Code 5: Not reported

Shipment Date: 20011115  
Creation Date: 1/16/2002 0:00:00  
Receipt Date: 20011115  
Manifest ID: 21298970  
Trans EPA ID: CAD009452657  
Trans Name: Not reported  
Trans 2 EPA ID: Not reported  
Trans 2 Name: Not reported  
TSDF EPA ID: CAD009452657  
Trans Name: Not reported  
TSDF Alt EPA ID: Not reported  
TSDF Alt Name: Not reported  
Waste Code Description: 343 - Unspecified organic liquid mixture  
RCRA Code: Not reported  
Meth Code: R01 - Recycler  
Quantity Tons: 0.34  
Waste Quantity: 100  
Quantity Unit: G  
Additional Code 1: Not reported  
Additional Code 2: Not reported  
Additional Code 3: Not reported  
Additional Code 4: Not reported  
Additional Code 5: Not reported

Map ID  
Direction  
Distance  
Elevation

MAP FINDINGS

Site

Database(s)

EDR ID Number  
EPA ID Number

**MAIN YARD CITY OF SAN JOSE (Continued)**

**1000595806**

Shipment Date: 20011016  
Creation Date: 12/17/2001 0:00:00  
Receipt Date: 20011019  
Manifest ID: 21402361  
Trans EPA ID: SCR000075150  
Trans Name: Not reported  
Trans 2 EPA ID: Not reported  
Trans 2 Name: Not reported  
TSDF EPA ID: CA0000084517  
Trans Name: Not reported  
TSDF Alt EPA ID: Not reported  
TSDF Alt Name: Not reported  
Waste Code Description: 134 - Aqueous solution with <10% total organic residues  
RCRA Code: D039  
Meth Code: H01 - Transfer Station  
Quantity Tons: 0.021  
Waste Quantity: 5  
Quantity Unit: G  
Additional Code 1: Not reported  
Additional Code 2: Not reported  
Additional Code 3: Not reported  
Additional Code 4: Not reported  
Additional Code 5: Not reported

Shipment Date: 20010820  
Creation Date: 10/3/2001 0:00:00  
Receipt Date: 20010822  
Manifest ID: 21114617  
Trans EPA ID: SCR000075150  
Trans Name: Not reported  
Trans 2 EPA ID: Not reported  
Trans 2 Name: Not reported  
TSDF EPA ID: CA0000084517  
Trans Name: Not reported  
TSDF Alt EPA ID: Not reported  
TSDF Alt Name: Not reported  
Waste Code Description: 134 - Aqueous solution with <10% total organic residues  
RCRA Code: D039  
Meth Code: H01 - Transfer Station  
Quantity Tons: 0.021  
Waste Quantity: 5  
Quantity Unit: G  
Additional Code 1: Not reported  
Additional Code 2: Not reported  
Additional Code 3: Not reported  
Additional Code 4: Not reported  
Additional Code 5: Not reported

Shipment Date: 20010815  
Creation Date: 10/3/2001 0:00:00  
Receipt Date: 20010815  
Manifest ID: 21236267  
Trans EPA ID: CAD009452657  
Trans Name: Not reported  
Trans 2 EPA ID: Not reported  
Trans 2 Name: Not reported  
TSDF EPA ID: CAD009452657

Map ID  
Direction  
Distance  
Elevation

MAP FINDINGS

Site

Database(s)

EDR ID Number  
EPA ID Number

MAIN YARD CITY OF SAN JOSE (Continued)

1000595806

Trans Name:	Not reported
TSDF Alt EPA ID:	CAD009452657
TSDF Alt Name:	Not reported
Waste Code Description:	343 - Unspecified organic liquid mixture
RCRA Code:	Not reported
Meth Code:	R01 - Recycler
Quantity Tons:	0.238
Waste Quantity:	70
Quantity Unit:	G
Additional Code 1:	Not reported
Additional Code 2:	Not reported
Additional Code 3:	Not reported
Additional Code 4:	Not reported
Additional Code 5:	Not reported
Shipment Date:	20010730
Creation Date:	10/3/2001 0:00:00
Receipt Date:	20010803
Manifest ID:	20844923
Trans EPA ID:	CAD982413262
Trans Name:	Not reported
Trans 2 EPA ID:	SCR000074591
Trans 2 Name:	Not reported
TSDF EPA ID:	CAD059494310
Trans Name:	Not reported
TSDF Alt EPA ID:	CAD059494310
TSDF Alt Name:	Not reported
Waste Code Description:	223 - Unspecified oil-containing waste
RCRA Code:	Not reported
Meth Code:	H01 - Transfer Station
Quantity Tons:	0.5
Waste Quantity:	1000
Quantity Unit:	P
Additional Code 1:	Not reported
Additional Code 2:	Not reported
Additional Code 3:	Not reported
Additional Code 4:	Not reported
Additional Code 5:	Not reported
Shipment Date:	20010629
Creation Date:	8/24/2001 0:00:00
Receipt Date:	20010705
Manifest ID:	21131246
Trans EPA ID:	SCR000075150
Trans Name:	Not reported
Trans 2 EPA ID:	Not reported
Trans 2 Name:	Not reported
TSDF EPA ID:	CA0000084517
Trans Name:	Not reported
TSDF Alt EPA ID:	Not reported
TSDF Alt Name:	Not reported
Waste Code Description:	134 - Aqueous solution with <10% total organic residues
RCRA Code:	D039
Meth Code:	H01 - Transfer Station
Quantity Tons:	0.0168
Waste Quantity:	4
Quantity Unit:	G

Map ID  
Direction  
Distance  
Elevation

MAP FINDINGS

Site

Database(s)

EDR ID Number  
EPA ID Number

**MAIN YARD CITY OF SAN JOSE (Continued)**

**1000595806**

Additional Code 1:	Not reported
Additional Code 2:	Not reported
Additional Code 3:	Not reported
Additional Code 4:	Not reported
Additional Code 5:	Not reported
Shipment Date:	20010625
Creation Date:	10/1/2001 0:00:00
Receipt Date:	20010703
Manifest ID:	20844891
Trans EPA ID:	CAD982413262
Trans Name:	Not reported
Trans 2 EPA ID:	SCR000074591
Trans 2 Name:	Not reported
TSDF EPA ID:	CAD059494310
Trans Name:	Not reported
TSDF Alt EPA ID:	CAD059494310
TSDF Alt Name:	Not reported
Waste Code Description:	223 - Unspecified oil-containing waste
RCRA Code:	Not reported
Meth Code:	H01 - Transfer Station
Quantity Tons:	0.25
Waste Quantity:	500
Quantity Unit:	P
Additional Code 1:	Not reported
Additional Code 2:	Not reported
Additional Code 3:	Not reported
Additional Code 4:	Not reported
Additional Code 5:	Not reported
Shipment Date:	20010607
Creation Date:	8/29/2001 0:00:00
Receipt Date:	20010612
Manifest ID:	20650273
Trans EPA ID:	SCR000075150
Trans Name:	Not reported
Trans 2 EPA ID:	Not reported
Trans 2 Name:	Not reported
TSDF EPA ID:	CA0000084517
Trans Name:	Not reported
TSDF Alt EPA ID:	CA0000084517
TSDF Alt Name:	Not reported
Waste Code Description:	134 - Aqueous solution with <10% total organic residues
RCRA Code:	D039
Meth Code:	H01 - Transfer Station
Quantity Tons:	0.378
Waste Quantity:	90
Quantity Unit:	G
Additional Code 1:	Not reported
Additional Code 2:	Not reported
Additional Code 3:	Not reported
Additional Code 4:	Not reported
Additional Code 5:	Not reported
Shipment Date:	20010529
Creation Date:	7/30/2001 0:00:00
Receipt Date:	20010530

Map ID  
Direction  
Distance  
Elevation

MAP FINDINGS

Site

Database(s)

EDR ID Number  
EPA ID Number

**MAIN YARD CITY OF SAN JOSE (Continued)**

**1000595806**

Manifest ID: 20978456  
Trans EPA ID: CAD009452657  
Trans Name: Not reported  
Trans 2 EPA ID: Not reported  
Trans 2 Name: Not reported  
TSDF EPA ID: CAD009452657  
Trans Name: Not reported  
TSDF Alt EPA ID: Not reported  
TSDF Alt Name: Not reported  
Waste Code Description: 343 - Unspecified organic liquid mixture  
RCRA Code: Not reported  
Meth Code: R01 - Recycler  
Quantity Tons: 0.119  
Waste Quantity: 35  
Quantity Unit: G  
Additional Code 1: Not reported  
Additional Code 2: Not reported  
Additional Code 3: Not reported  
Additional Code 4: Not reported  
Additional Code 5: Not reported

**Additional Info:**

Year: 2002  
Gen EPA ID: CAD983597618

Shipment Date: Not reported  
Creation Date: Not reported  
Receipt Date: Not reported  
Manifest ID: 99767296  
Trans EPA ID: CAD009452657  
Trans Name: Not reported  
Trans 2 EPA ID: Not reported  
Trans 2 Name: Not reported  
TSDF EPA ID: CAD009452657  
Trans Name: Not reported  
TSDF Alt EPA ID: Not reported  
TSDF Alt Name: Not reported  
Waste Code Description: 551 - Laboratory waste chemicals 561 Detergent and soap  
RCRA Code: Not reported  
Meth Code: T03 - Treatment, Incineration  
Quantity Tons: 0.1  
Waste Quantity: 200  
Quantity Unit: P  
Additional Code 1: Not reported  
Additional Code 2: Not reported  
Additional Code 3: Not reported  
Additional Code 4: Not reported  
Additional Code 5: Not reported

Shipment Date: Not reported  
Creation Date: Not reported  
Receipt Date: Not reported  
Manifest ID: 99767296  
Trans EPA ID: CAD009452657  
Trans Name: Not reported  
Trans 2 EPA ID: Not reported  
Trans 2 Name: Not reported

Map ID  
Direction  
Distance  
Elevation

MAP FINDINGS

Site

Database(s)

EDR ID Number  
EPA ID Number

**MAIN YARD CITY OF SAN JOSE (Continued)**

**1000595806**

TSDf EPA ID:	CAD009452657
Trans Name:	Not reported
TSDf Alt EPA ID:	Not reported
TSDf Alt Name:	Not reported
Waste Code Description:	551 - Laboratory waste chemicals 561 Detergent and soap
RCRA Code:	Not reported
Meth Code:	T03 - Treatment, Incineration
Quantity Tons:	0.025
Waste Quantity:	50
Quantity Unit:	P
Additional Code 1:	Not reported
Additional Code 2:	Not reported
Additional Code 3:	Not reported
Additional Code 4:	Not reported
Additional Code 5:	Not reported
Shipment Date:	Not reported
Creation Date:	Not reported
Receipt Date:	Not reported
Manifest ID:	99767296
Trans EPA ID:	CAD009452657
Trans Name:	Not reported
Trans 2 EPA ID:	Not reported
Trans 2 Name:	Not reported
TSDf EPA ID:	CAD009452657
Trans Name:	Not reported
TSDf Alt EPA ID:	Not reported
TSDf Alt Name:	Not reported
Waste Code Description:	551 - Laboratory waste chemicals 561 Detergent and soap
RCRA Code:	Not reported
Meth Code:	T03 - Treatment, Incineration
Quantity Tons:	0.0075
Waste Quantity:	15
Quantity Unit:	P
Additional Code 1:	Not reported
Additional Code 2:	Not reported
Additional Code 3:	Not reported
Additional Code 4:	Not reported
Additional Code 5:	Not reported
Shipment Date:	Not reported
Creation Date:	Not reported
Receipt Date:	Not reported
Manifest ID:	99767296
Trans EPA ID:	CAD009452657
Trans Name:	Not reported
Trans 2 EPA ID:	Not reported
Trans 2 Name:	Not reported
TSDf EPA ID:	CAD009452657
Trans Name:	Not reported
TSDf Alt EPA ID:	Not reported
TSDf Alt Name:	Not reported
Waste Code Description:	791 - Liquids with pH < 2 792 Liquids with pH < 2 with metals
RCRA Code:	D002
Meth Code:	T03 - Treatment, Incineration
Quantity Tons:	0.005
Waste Quantity:	10

Map ID  
Direction  
Distance  
Elevation

MAP FINDINGS

Site

Database(s)

EDR ID Number  
EPA ID Number

MAIN YARD CITY OF SAN JOSE (Continued)

1000595806

Quantity Unit:	P
Additional Code 1:	Not reported
Additional Code 2:	Not reported
Additional Code 3:	Not reported
Additional Code 4:	Not reported
Additional Code 5:	Not reported
Shipment Date:	Not reported
Creation Date:	Not reported
Receipt Date:	Not reported
Manifest ID:	99767296
Trans EPA ID:	CAD009452657
Trans Name:	Not reported
Trans 2 EPA ID:	Not reported
Trans 2 Name:	Not reported
TSDf EPA ID:	CAD009452657
Trans Name:	Not reported
TSDf Alt EPA ID:	Not reported
TSDf Alt Name:	Not reported
Waste Code Description:	551 - Laboratory waste chemicals 561 Detergent and soap
RCRA Code:	Not reported
Meth Code:	T03 - Treatment, Incineration
Quantity Tons:	0.075
Waste Quantity:	150
Quantity Unit:	P
Additional Code 1:	Not reported
Additional Code 2:	Not reported
Additional Code 3:	Not reported
Additional Code 4:	Not reported
Additional Code 5:	Not reported
Shipment Date:	20021230
Creation Date:	3/31/2003 18:31:15
Receipt Date:	20030103
Manifest ID:	22279371
Trans EPA ID:	TXR000050930
Trans Name:	Not reported
Trans 2 EPA ID:	Not reported
Trans 2 Name:	Not reported
TSDf EPA ID:	CA0000084517
Trans Name:	Not reported
TSDf Alt EPA ID:	Not reported
TSDf Alt Name:	Not reported
Waste Code Description:	134 - Aqueous solution with <10% total organic residues
RCRA Code:	D039
Meth Code:	H01 - Transfer Station
Quantity Tons:	0.021
Waste Quantity:	5
Quantity Unit:	G
Additional Code 1:	Not reported
Additional Code 2:	Not reported
Additional Code 3:	Not reported
Additional Code 4:	Not reported
Additional Code 5:	Not reported
Shipment Date:	20021223
Creation Date:	3/27/2003 18:31:27



Map ID  
Direction  
Distance  
Elevation

MAP FINDINGS

Site

Database(s)

EDR ID Number  
EPA ID Number

**MAIN YARD CITY OF SAN JOSE (Continued)**

**1000595806**

Receipt Date:	20021223
Manifest ID:	22173155
Trans EPA ID:	CAD009452657
Trans Name:	Not reported
Trans 2 EPA ID:	Not reported
Trans 2 Name:	Not reported
TSDf EPA ID:	CAD009452657
Trans Name:	Not reported
TSDf Alt EPA ID:	Not reported
TSDf Alt Name:	Not reported
Waste Code Description:	343 - Unspecified organic liquid mixture
RCRA Code:	Not reported
Meth Code:	R01 - Recycler
Quantity Tons:	0.204
Waste Quantity:	60
Quantity Unit:	G
Additional Code 1:	Not reported
Additional Code 2:	Not reported
Additional Code 3:	Not reported
Additional Code 4:	Not reported
Additional Code 5:	Not reported
Shipment Date:	20021107
Creation Date:	2/21/2003 10:42:43
Receipt Date:	20021112
Manifest ID:	22146073
Trans EPA ID:	SCR000075150
Trans Name:	Not reported
Trans 2 EPA ID:	Not reported
Trans 2 Name:	Not reported
TSDf EPA ID:	CA0000084517
Trans Name:	Not reported
TSDf Alt EPA ID:	Not reported
TSDf Alt Name:	Not reported
Waste Code Description:	134 - Aqueous solution with <10% total organic residues
RCRA Code:	D039
Meth Code:	H01 - Transfer Station
Quantity Tons:	0.021
Waste Quantity:	5
Quantity Unit:	G
Additional Code 1:	Not reported
Additional Code 2:	Not reported
Additional Code 3:	Not reported
Additional Code 4:	Not reported
Additional Code 5:	Not reported
Shipment Date:	20021031
Creation Date:	2/13/2003 18:31:35
Receipt Date:	20021031
Manifest ID:	22075851
Trans EPA ID:	CAD009452657
Trans Name:	Not reported
Trans 2 EPA ID:	Not reported
Trans 2 Name:	Not reported
TSDf EPA ID:	CAD009452657
Trans Name:	Not reported
TSDf Alt EPA ID:	Not reported

Map ID  
Direction  
Distance  
Elevation

MAP FINDINGS

Site

Database(s)

EDR ID Number  
EPA ID Number

**MAIN YARD CITY OF SAN JOSE (Continued)**

**1000595806**

TSDf Alt Name:	Not reported
Waste Code Description:	343 - Unspecified organic liquid mixture
RCRA Code:	Not reported
Meth Code:	R01 - Recycler
Quantity Tons:	0.102
Waste Quantity:	30
Quantity Unit:	G
Additional Code 1:	Not reported
Additional Code 2:	Not reported
Additional Code 3:	Not reported
Additional Code 4:	Not reported
Additional Code 5:	Not reported
Shipment Date:	20021029
Creation Date:	2/21/2003 10:42:43
Receipt Date:	20021029
Manifest ID:	22061908
Trans EPA ID:	SCR000075150
Trans Name:	Not reported
Trans 2 EPA ID:	Not reported
Trans 2 Name:	Not reported
TSDf EPA ID:	CA0000084517
Trans Name:	Not reported
TSDf Alt EPA ID:	Not reported
TSDf Alt Name:	Not reported
Waste Code Description:	134 - Aqueous solution with <10% total organic residues
RCRA Code:	Not reported
Meth Code:	H01 - Transfer Station
Quantity Tons:	0.126
Waste Quantity:	30
Quantity Unit:	G
Additional Code 1:	Not reported
Additional Code 2:	Not reported
Additional Code 3:	Not reported
Additional Code 4:	Not reported
Additional Code 5:	Not reported
Additional Info:	
Year:	1994
Gen EPA ID:	CAD983597618
Shipment Date:	19941219
Creation Date:	3/28/1996 0:00:00
Receipt Date:	19941219
Manifest ID:	93401079
Trans EPA ID:	CAD981694664
Trans Name:	Not reported
Trans 2 EPA ID:	Not reported
Trans 2 Name:	Not reported
TSDf EPA ID:	CAD009452657
Trans Name:	Not reported
TSDf Alt EPA ID:	CAD009452657
TSDf Alt Name:	Not reported
Waste Code Description:	343 - Unspecified organic liquid mixture
RCRA Code:	Not reported
Meth Code:	R01 - Recycler
Quantity Tons:	0.221

Map ID  
Direction  
Distance  
Elevation

MAP FINDINGS

Site

Database(s)

EDR ID Number  
EPA ID Number

MAIN YARD CITY OF SAN JOSE (Continued)

1000595806

Waste Quantity:	65
Quantity Unit:	G
Additional Code 1:	Not reported
Additional Code 2:	Not reported
Additional Code 3:	Not reported
Additional Code 4:	Not reported
Additional Code 5:	Not reported
Shipment Date:	19941122
Creation Date:	3/28/1996 0:00:00
Receipt Date:	19941122
Manifest ID:	93403484
Trans EPA ID:	CAD981694664
Trans Name:	Not reported
Trans 2 EPA ID:	Not reported
Trans 2 Name:	Not reported
TSDF EPA ID:	CAD009452657
Trans Name:	Not reported
TSDF Alt EPA ID:	CAD009452657
TSDF Alt Name:	Not reported
Waste Code Description:	343 - Unspecified organic liquid mixture
RCRA Code:	Not reported
Meth Code:	R01 - Recycler
Quantity Tons:	0.17
Waste Quantity:	50
Quantity Unit:	G
Additional Code 1:	Not reported
Additional Code 2:	Not reported
Additional Code 3:	Not reported
Additional Code 4:	Not reported
Additional Code 5:	Not reported
Shipment Date:	19941118
Creation Date:	3/28/1996 0:00:00
Receipt Date:	19941118
Manifest ID:	93402058
Trans EPA ID:	CAD981694664
Trans Name:	Not reported
Trans 2 EPA ID:	Not reported
Trans 2 Name:	Not reported
TSDF EPA ID:	CAD009452657
Trans Name:	Not reported
TSDF Alt EPA ID:	CAD009452657
TSDF Alt Name:	Not reported
Waste Code Description:	352 - Other organic solids
RCRA Code:	Not reported
Meth Code:	R01 - Recycler
Quantity Tons:	0.15
Waste Quantity:	300
Quantity Unit:	P
Additional Code 1:	Not reported
Additional Code 2:	Not reported
Additional Code 3:	Not reported
Additional Code 4:	Not reported
Additional Code 5:	Not reported
Shipment Date:	19941025

Map ID  
Direction  
Distance  
Elevation

MAP FINDINGS

Site

Database(s)

EDR ID Number  
EPA ID Number

**MAIN YARD CITY OF SAN JOSE (Continued)**

**1000595806**

Creation Date: 3/28/1996 0:00:00  
Receipt Date: 19941025  
Manifest ID: 93405863  
Trans EPA ID: CAD981694664  
Trans Name: Not reported  
Trans 2 EPA ID: Not reported  
Trans 2 Name: Not reported  
TSDF EPA ID: CAD009452657  
Trans Name: Not reported  
TSDF Alt EPA ID: CAD009452657  
TSDF Alt Name: Not reported  
Waste Code Description: 343 - Unspecified organic liquid mixture  
RCRA Code: Not reported  
Meth Code: R01 - Recycler  
Quantity Tons: 0.289  
Waste Quantity: 85  
Quantity Unit: G  
Additional Code 1: Not reported  
Additional Code 2: Not reported  
Additional Code 3: Not reported  
Additional Code 4: Not reported  
Additional Code 5: Not reported

Shipment Date: 19940929  
Creation Date: 3/28/1996 0:00:00  
Receipt Date: 19940929  
Manifest ID: 93404614  
Trans EPA ID: CAD981694664  
Trans Name: Not reported  
Trans 2 EPA ID: Not reported  
Trans 2 Name: Not reported  
TSDF EPA ID: CAD009452657  
Trans Name: Not reported  
TSDF Alt EPA ID: CAD009452657  
TSDF Alt Name: Not reported  
Waste Code Description: 343 - Unspecified organic liquid mixture  
RCRA Code: Not reported  
Meth Code: R01 - Recycler  
Quantity Tons: 0.34  
Waste Quantity: 100  
Quantity Unit: G  
Additional Code 1: Not reported  
Additional Code 2: Not reported  
Additional Code 3: Not reported  
Additional Code 4: Not reported  
Additional Code 5: Not reported

Shipment Date: 19940815  
Creation Date: 3/26/1996 0:00:00  
Receipt Date: 19940815  
Manifest ID: 93402034  
Trans EPA ID: CAD981694664  
Trans Name: Not reported  
Trans 2 EPA ID: Not reported  
Trans 2 Name: Not reported  
TSDF EPA ID: CAD009452657  
Trans Name: Not reported

Map ID  
Direction  
Distance  
Elevation

MAP FINDINGS

Site

Database(s)

EDR ID Number  
EPA ID Number

**MAIN YARD CITY OF SAN JOSE (Continued)**

**1000595806**

TSDf Alt EPA ID:	CAD009452657
TSDf Alt Name:	Not reported
Waste Code Description:	352 - Other organic solids
RCRA Code:	Not reported
Meth Code:	R01 - Recycler
Quantity Tons:	0.1
Waste Quantity:	200
Quantity Unit:	P
Additional Code 1:	Not reported
Additional Code 2:	Not reported
Additional Code 3:	Not reported
Additional Code 4:	Not reported
Additional Code 5:	Not reported
Shipment Date:	19940727
Creation Date:	3/29/1996 0:00:00
Receipt Date:	19940728
Manifest ID:	92432774
Trans EPA ID:	TXD988052494
Trans Name:	Not reported
Trans 2 EPA ID:	Not reported
Trans 2 Name:	Not reported
TSDf EPA ID:	CAD059494310
Trans Name:	Not reported
TSDf Alt EPA ID:	Not reported
TSDf Alt Name:	Not reported
Waste Code Description:	352 - Other organic solids
RCRA Code:	Not reported
Meth Code:	D99 - Disposal, Other
Quantity Tons:	1.05
Waste Quantity:	2100
Quantity Unit:	P
Additional Code 1:	Not reported
Additional Code 2:	Not reported
Additional Code 3:	Not reported
Additional Code 4:	Not reported
Additional Code 5:	Not reported
Shipment Date:	19940727
Creation Date:	10/17/1995 0:00:00
Receipt Date:	19940728
Manifest ID:	92432784
Trans EPA ID:	TXD988052494
Trans Name:	Not reported
Trans 2 EPA ID:	Not reported
Trans 2 Name:	Not reported
TSDf EPA ID:	CAD059494310
Trans Name:	Not reported
TSDf Alt EPA ID:	CAD059494310
TSDf Alt Name:	Not reported
Waste Code Description:	352 - Other organic solids
RCRA Code:	Not reported
Meth Code:	D99 - Disposal, Other
Quantity Tons:	4.55
Waste Quantity:	9100
Quantity Unit:	P
Additional Code 1:	Not reported

Map ID  
Direction  
Distance  
Elevation

MAP FINDINGS

Site

Database(s)

EDR ID Number  
EPA ID Number

**MAIN YARD CITY OF SAN JOSE (Continued)**

**1000595806**

Additional Code 2:	Not reported
Additional Code 3:	Not reported
Additional Code 4:	Not reported
Additional Code 5:	Not reported
Shipment Date:	19940727
Creation Date:	10/17/1995 0:00:00
Receipt Date:	19940728
Manifest ID:	92432784
Trans EPA ID:	TXD988052494
Trans Name:	Not reported
Trans 2 EPA ID:	Not reported
Trans 2 Name:	Not reported
TSDf EPA ID:	CAD059494310
Trans Name:	Not reported
TSDf Alt EPA ID:	CAD059494310
TSDf Alt Name:	Not reported
Waste Code Description:	343 - Unspecified organic liquid mixture
RCRA Code:	Not reported
Meth Code:	D99 - Disposal, Other
Quantity Tons:	1.309
Waste Quantity:	385
Quantity Unit:	G
Additional Code 1:	Not reported
Additional Code 2:	Not reported
Additional Code 3:	Not reported
Additional Code 4:	Not reported
Additional Code 5:	Not reported
Shipment Date:	19940727
Creation Date:	3/29/1996 0:00:00
Receipt Date:	19940728
Manifest ID:	92432774
Trans EPA ID:	TXD988052494
Trans Name:	Not reported
Trans 2 EPA ID:	Not reported
Trans 2 Name:	Not reported
TSDf EPA ID:	CAD059494310
Trans Name:	Not reported
TSDf Alt EPA ID:	Not reported
TSDf Alt Name:	Not reported
Waste Code Description:	512 - Other empty containers 30 gallons or more
RCRA Code:	Not reported
Meth Code:	D99 - Disposal, Other
Quantity Tons:	0
Waste Quantity:	0
Quantity Unit:	G
Additional Code 1:	Not reported
Additional Code 2:	Not reported
Additional Code 3:	Not reported
Additional Code 4:	Not reported
Additional Code 5:	Not reported
Additional Info:	
Year:	2004
Gen EPA ID:	CAD983597618

Map ID  
Direction  
Distance  
Elevation

MAP FINDINGS

Site

Database(s)

EDR ID Number  
EPA ID Number

**MAIN YARD CITY OF SAN JOSE (Continued)**

**1000595806**

Shipment Date: 20041220  
Creation Date: 3/16/2005 18:31:03  
Receipt Date: 20041229  
Manifest ID: 23653701  
Trans EPA ID: TXR000050930  
Trans Name: SAFETY-KLEEN SYSTEMS INC  
Trans 2 EPA ID: Not reported  
Trans 2 Name: Not reported  
TSDF EPA ID: CA0000084517  
Trans Name: SAFETY-KLEEN SYSTEMS INC  
TSDF Alt EPA ID: CA0000084517  
TSDF Alt Name: Not reported  
Waste Code Description: 134 - Aqueous solution with <10% total organic residues  
RCRA Code: Not reported  
Meth Code: H01 - Transfer Station  
Quantity Tons: 0.168  
Waste Quantity: 40  
Quantity Unit: G  
Additional Code 1: Not reported  
Additional Code 2: Not reported  
Additional Code 3: Not reported  
Additional Code 4: Not reported  
Additional Code 5: Not reported

Shipment Date: 20041214  
Creation Date: 3/13/2007 18:30:42  
Receipt Date: 20041217  
Manifest ID: 23652533  
Trans EPA ID: TXR000050930  
Trans Name: SAFETY-KLEEN SYSTEMS INC  
Trans 2 EPA ID: Not reported  
Trans 2 Name: Not reported  
TSDF EPA ID: CA0000084517  
Trans Name: SAFETY-KLEEN SYSTEMS INC  
TSDF Alt EPA ID: CA0000084517  
TSDF Alt Name: Not reported  
Waste Code Description: 134 - Aqueous solution with <10% total organic residues  
RCRA Code: D039  
Meth Code: H01 - Transfer Station  
Quantity Tons: 0.021  
Waste Quantity: 5  
Quantity Unit: G  
Additional Code 1: Not reported  
Additional Code 2: Not reported  
Additional Code 3: Not reported  
Additional Code 4: Not reported  
Additional Code 5: Not reported

Shipment Date: 20041101  
Creation Date: 1/10/2005 18:31:02  
Receipt Date: 20041104  
Manifest ID: 23726589  
Trans EPA ID: TXR000050930  
Trans Name: SAFETY-KLEEN SYSTEMS INC  
Trans 2 EPA ID: Not reported  
Trans 2 Name: Not reported  
TSDF EPA ID: CA0000084517

Map ID  
Direction  
Distance  
Elevation

MAP FINDINGS

Site

Database(s)

EDR ID Number  
EPA ID Number

**MAIN YARD CITY OF SAN JOSE (Continued)**

**1000595806**

Trans Name: SAFETY-KLEEN SYSTEMS INC  
TSDF Alt EPA ID: CA0000084517  
TSDF Alt Name: Not reported  
Waste Code Description: 134 - Aqueous solution with <10% total organic residues  
RCRA Code: Not reported  
Meth Code: H01 - Transfer Station  
Quantity Tons: 0.252  
Waste Quantity: 60  
Quantity Unit: G  
Additional Code 1: Not reported  
Additional Code 2: Not reported  
Additional Code 3: Not reported  
Additional Code 4: Not reported  
Additional Code 5: Not reported

Shipment Date: 20041027  
Creation Date: 1/10/2005 18:31:02  
Receipt Date: 20041103  
Manifest ID: 23728627  
Trans EPA ID: TXR000050930  
Trans Name: SAFETY-KLEEN SYSTEMS INC  
Trans 2 EPA ID: Not reported  
Trans 2 Name: Not reported  
TSDF EPA ID: CA0000084517  
Trans Name: SAFETY-KLEEN SYSTEMS INC  
TSDF Alt EPA ID: CA0000084517  
TSDF Alt Name: Not reported  
Waste Code Description: 343 - Unspecified organic liquid mixture  
RCRA Code: Not reported  
Meth Code: H01 - Transfer Station  
Quantity Tons: 0.34  
Waste Quantity: 100  
Quantity Unit: G  
Additional Code 1: Not reported  
Additional Code 2: Not reported  
Additional Code 3: Not reported  
Additional Code 4: Not reported  
Additional Code 5: Not reported

Shipment Date: 20041025  
Creation Date: 12/31/2004 18:31:40  
Receipt Date: 20041029  
Manifest ID: 23720220  
Trans EPA ID: TXR000050930  
Trans Name: SAFETY-KLEEN SYSTEMS INC  
Trans 2 EPA ID: Not reported  
Trans 2 Name: Not reported  
TSDF EPA ID: CA0000084517  
Trans Name: SAFETY-KLEEN SYSTEMS INC  
TSDF Alt EPA ID: CA0000084517  
TSDF Alt Name: Not reported  
Waste Code Description: 134 - Aqueous solution with <10% total organic residues  
RCRA Code: D039  
Meth Code: H01 - Transfer Station  
Quantity Tons: 0.021  
Waste Quantity: 5  
Quantity Unit: G



Map ID  
Direction  
Distance  
Elevation

MAP FINDINGS

Site

Database(s)

EDR ID Number  
EPA ID Number

**MAIN YARD CITY OF SAN JOSE (Continued)**

**1000595806**

Additional Code 1:	Not reported
Additional Code 2:	Not reported
Additional Code 3:	Not reported
Additional Code 4:	Not reported
Additional Code 5:	Not reported
Shipment Date:	20040907
Creation Date:	12/22/2004 18:31:08
Receipt Date:	20040910
Manifest ID:	23711295
Trans EPA ID:	TXR000050930
Trans Name:	SAFETY-KLEEN SYSTEMS INC
Trans 2 EPA ID:	Not reported
Trans 2 Name:	Not reported
TSDf EPA ID:	CA0000084517
Trans Name:	SAFETY-KLEEN SYSTEMS INC
TSDf Alt EPA ID:	CA0000084517
TSDf Alt Name:	Not reported
Waste Code Description:	134 - Aqueous solution with <10% total organic residues
RCRA Code:	D039
Meth Code:	H01 - Transfer Station
Quantity Tons:	0.021
Waste Quantity:	5
Quantity Unit:	G
Additional Code 1:	Not reported
Additional Code 2:	Not reported
Additional Code 3:	Not reported
Additional Code 4:	Not reported
Additional Code 5:	Not reported
Shipment Date:	20040907
Creation Date:	12/22/2004 18:31:08
Receipt Date:	20040910
Manifest ID:	23711295
Trans EPA ID:	TXR000050930
Trans Name:	SAFETY-KLEEN SYSTEMS INC
Trans 2 EPA ID:	Not reported
Trans 2 Name:	Not reported
TSDf EPA ID:	CA0000084517
Trans Name:	SAFETY-KLEEN SYSTEMS INC
TSDf Alt EPA ID:	CA0000084517
TSDf Alt Name:	Not reported
Waste Code Description:	134 - Aqueous solution with <10% total organic residues
RCRA Code:	Not reported
Meth Code:	H01 - Transfer Station
Quantity Tons:	0.126
Waste Quantity:	30
Quantity Unit:	G
Additional Code 1:	Not reported
Additional Code 2:	Not reported
Additional Code 3:	Not reported
Additional Code 4:	Not reported
Additional Code 5:	Not reported
Shipment Date:	20040723
Creation Date:	11/1/2004 12:36:11
Receipt Date:	20040723

Map ID  
Direction  
Distance  
Elevation

MAP FINDINGS

Site

Database(s)

EDR ID Number  
EPA ID Number

MAIN YARD CITY OF SAN JOSE (Continued)

1000595806

Manifest ID:	23881870
Trans EPA ID:	CAD009452657
Trans Name:	ROMIC ENVIRONMENTAL TECHNOLOGIES
Trans 2 EPA ID:	Not reported
Trans 2 Name:	Not reported
TSDF EPA ID:	CAD009452657
Trans Name:	ROMIC ENVIRONMENT TECHNOLOGIES
TSDF Alt EPA ID:	CAD009452657
TSDF Alt Name:	Not reported
Waste Code Description:	343 - Unspecified organic liquid mixture
RCRA Code:	NONE
Meth Code:	R01 - Recycler
Quantity Tons:	0.068
Waste Quantity:	20
Quantity Unit:	G
Additional Code 1:	Not reported
Additional Code 2:	Not reported
Additional Code 3:	Not reported
Additional Code 4:	Not reported
Additional Code 5:	Not reported
Shipment Date:	20040719
Creation Date:	11/1/2004 12:36:11
Receipt Date:	20040722
Manifest ID:	23517913
Trans EPA ID:	TXR000050930
Trans Name:	SAFETY-KLEEN SYSTEMS INC
Trans 2 EPA ID:	Not reported
Trans 2 Name:	Not reported
TSDF EPA ID:	CA0000084517
Trans Name:	SAFETY-KLEEN SYSTEMS INC
TSDF Alt EPA ID:	CA0000084517
TSDF Alt Name:	Not reported
Waste Code Description:	134 - Aqueous solution with <10% total organic residues
RCRA Code:	D039
Meth Code:	H01 - Transfer Station
Quantity Tons:	0.021
Waste Quantity:	5
Quantity Unit:	G
Additional Code 1:	Not reported
Additional Code 2:	Not reported
Additional Code 3:	Not reported
Additional Code 4:	Not reported
Additional Code 5:	Not reported
Shipment Date:	20040714
Creation Date:	11/1/2004 12:36:11
Receipt Date:	20040720
Manifest ID:	23511498
Trans EPA ID:	TXR000050930
Trans Name:	SAFETY-KLEEN SYSTEMS INC
Trans 2 EPA ID:	Not reported
Trans 2 Name:	Not reported
TSDF EPA ID:	CA0000084517
Trans Name:	SAFETY-KLEEN SYSTEMS INC
TSDF Alt EPA ID:	CA0000084517
TSDF Alt Name:	Not reported

Map ID  
Direction  
Distance  
Elevation

MAP FINDINGS

Site

Database(s)

EDR ID Number  
EPA ID Number

**MAIN YARD CITY OF SAN JOSE (Continued)**

**1000595806**

Waste Code Description: 134 - Aqueous solution with <10% total organic residues  
RCRA Code: Not reported  
Meth Code: H01 - Transfer Station  
Quantity Tons: 0.252  
Waste Quantity: 60  
Quantity Unit: G  
Additional Code 1: Not reported  
Additional Code 2: Not reported  
Additional Code 3: Not reported  
Additional Code 4: Not reported  
Additional Code 5: Not reported

Additional Info:

Year: 1997  
Gen EPA ID: CAD983597618

Shipment Date: 19971212  
Creation Date: 7/23/1998 0:00:00  
Receipt Date: 19971215  
Manifest ID: 96877373  
Trans EPA ID: CAD981694664  
Trans Name: Not reported  
Trans 2 EPA ID: Not reported  
Trans 2 Name: Not reported  
TSDF EPA ID: CAD009452657  
Trans Name: Not reported  
TSDF Alt EPA ID: CAD009452657  
TSDF Alt Name: Not reported  
Waste Code Description: 343 - Unspecified organic liquid mixture  
RCRA Code: Not reported  
Meth Code: R01 - Recycler  
Quantity Tons: 0.306  
Waste Quantity: 90  
Quantity Unit: G  
Additional Code 1: Not reported  
Additional Code 2: Not reported  
Additional Code 3: Not reported  
Additional Code 4: Not reported  
Additional Code 5: Not reported

Shipment Date: 19971211  
Creation Date: 7/23/1998 0:00:00  
Receipt Date: 19971211  
Manifest ID: 96871160  
Trans EPA ID: CAD981694664  
Trans Name: Not reported  
Trans 2 EPA ID: Not reported  
Trans 2 Name: Not reported  
TSDF EPA ID: CAD009452657  
Trans Name: Not reported  
TSDF Alt EPA ID: CAD009452657  
TSDF Alt Name: Not reported  
Waste Code Description: 352 - Other organic solids  
RCRA Code: Not reported  
Meth Code: T03 - Treatment, Incineration  
Quantity Tons: 0.2  
Waste Quantity: 400

Map ID  
Direction  
Distance  
Elevation

MAP FINDINGS

Site

Database(s)

EDR ID Number  
EPA ID Number

MAIN YARD CITY OF SAN JOSE (Continued)

1000595806

Quantity Unit:	P
Additional Code 1:	Not reported
Additional Code 2:	Not reported
Additional Code 3:	Not reported
Additional Code 4:	Not reported
Additional Code 5:	Not reported
Shipment Date:	19971119
Creation Date:	7/23/1998 0:00:00
Receipt Date:	19971201
Manifest ID:	96740257
Trans EPA ID:	NVD982358483
Trans Name:	Not reported
Trans 2 EPA ID:	Not reported
Trans 2 Name:	Not reported
TSDf EPA ID:	CAT080012602
Trans Name:	Not reported
TSDf Alt EPA ID:	CAT080012602
TSDf Alt Name:	Not reported
Waste Code Description:	134 - Aqueous solution with <10% total organic residues
RCRA Code:	Not reported
Meth Code:	R01 - Recycler
Quantity Tons:	0.903
Waste Quantity:	215
Quantity Unit:	G
Additional Code 1:	Not reported
Additional Code 2:	Not reported
Additional Code 3:	Not reported
Additional Code 4:	Not reported
Additional Code 5:	Not reported
Shipment Date:	19971119
Creation Date:	7/23/1998 0:00:00
Receipt Date:	19971125
Manifest ID:	97344442
Trans EPA ID:	ILD984908202
Trans Name:	Not reported
Trans 2 EPA ID:	Not reported
Trans 2 Name:	Not reported
TSDf EPA ID:	CAD093459485
Trans Name:	Not reported
TSDf Alt EPA ID:	CAD093459485
TSDf Alt Name:	Not reported
Waste Code Description:	214 - Unspecified solvent mixture
RCRA Code:	D039
Meth Code:	H01 - Transfer Station
Quantity Tons:	0.0144
Waste Quantity:	4
Quantity Unit:	G
Additional Code 1:	Not reported
Additional Code 2:	Not reported
Additional Code 3:	Not reported
Additional Code 4:	Not reported
Additional Code 5:	Not reported
Shipment Date:	19971114
Creation Date:	7/23/1998 0:00:00

Map ID  
Direction  
Distance  
Elevation

MAP FINDINGS

Site

Database(s)

EDR ID Number  
EPA ID Number

**MAIN YARD CITY OF SAN JOSE (Continued)**

**1000595806**

Receipt Date: 19971114  
Manifest ID: 96804338  
Trans EPA ID: CAD000083121  
Trans Name: Not reported  
Trans 2 EPA ID: Not reported  
Trans 2 Name: Not reported  
TSDF EPA ID: CAD059494310  
Trans Name: Not reported  
TSDF Alt EPA ID: Not reported  
TSDF Alt Name: Not reported  
Waste Code Description: 343 - Unspecified organic liquid mixture  
RCRA Code: Not reported  
Meth Code: D99 - Disposal, Other  
Quantity Tons: 0.02  
Waste Quantity: 40  
Quantity Unit: P  
Additional Code 1: Not reported  
Additional Code 2: Not reported  
Additional Code 3: Not reported  
Additional Code 4: Not reported  
Additional Code 5: Not reported

Shipment Date: 19970926  
Creation Date: 7/23/1998 0:00:00  
Receipt Date: 19970926  
Manifest ID: 96744393  
Trans EPA ID: CAD981694664  
Trans Name: Not reported  
Trans 2 EPA ID: Not reported  
Trans 2 Name: Not reported  
TSDF EPA ID: CAD009452657  
Trans Name: Not reported  
TSDF Alt EPA ID: CAD009452657  
TSDF Alt Name: Not reported  
Waste Code Description: 352 - Other organic solids  
RCRA Code: Not reported  
Meth Code: R01 - Recycler  
Quantity Tons: 0.1125  
Waste Quantity: 225  
Quantity Unit: P  
Additional Code 1: Not reported  
Additional Code 2: Not reported  
Additional Code 3: Not reported  
Additional Code 4: Not reported  
Additional Code 5: Not reported

Shipment Date: 19970923  
Creation Date: 7/23/1998 0:00:00  
Receipt Date: 19971001  
Manifest ID: 96845481  
Trans EPA ID: ILD984908202  
Trans Name: Not reported  
Trans 2 EPA ID: Not reported  
Trans 2 Name: Not reported  
TSDF EPA ID: CAD093459485  
Trans Name: Not reported  
TSDF Alt EPA ID: CAD093459485

Map ID  
Direction  
Distance  
Elevation

MAP FINDINGS

Site

Database(s)

EDR ID Number  
EPA ID Number

**MAIN YARD CITY OF SAN JOSE (Continued)**

**1000595806**

TSDf Alt Name:	Not reported
Waste Code Description:	214 - Unspecified solvent mixture
RCRA Code:	D039
Meth Code:	H01 - Transfer Station
Quantity Tons:	0.0144
Waste Quantity:	4
Quantity Unit:	G
Additional Code 1:	Not reported
Additional Code 2:	Not reported
Additional Code 3:	Not reported
Additional Code 4:	Not reported
Additional Code 5:	Not reported
Shipment Date:	19970729
Creation Date:	12/4/1997 0:00:00
Receipt Date:	19970805
Manifest ID:	96853371
Trans EPA ID:	ILD984908202
Trans Name:	Not reported
Trans 2 EPA ID:	Not reported
Trans 2 Name:	Not reported
TSDf EPA ID:	CAD093459485
Trans Name:	Not reported
TSDf Alt EPA ID:	Not reported
TSDf Alt Name:	Not reported
Waste Code Description:	214 - Unspecified solvent mixture
RCRA Code:	D039
Meth Code:	H01 - Transfer Station
Quantity Tons:	0.0144
Waste Quantity:	4
Quantity Unit:	G
Additional Code 1:	Not reported
Additional Code 2:	Not reported
Additional Code 3:	Not reported
Additional Code 4:	Not reported
Additional Code 5:	Not reported
Shipment Date:	19970707
Creation Date:	Not reported
Receipt Date:	Not reported
Manifest ID:	96413710
Trans EPA ID:	CAD000083121
Trans Name:	Not reported
Trans 2 EPA ID:	Not reported
Trans 2 Name:	Not reported
TSDf EPA ID:	CAD059494310
Trans Name:	Not reported
TSDf Alt EPA ID:	Not reported
TSDf Alt Name:	Not reported
Waste Code Description:	331 - Off-specification, aged, or surplus organics
RCRA Code:	Not reported
Meth Code:	D99 - Disposal, Other
Quantity Tons:	0.36
Waste Quantity:	720
Quantity Unit:	P
Additional Code 1:	Not reported
Additional Code 2:	Not reported

Map ID  
Direction  
Distance  
Elevation

MAP FINDINGS

Site

Database(s)

EDR ID Number  
EPA ID Number

**MAIN YARD CITY OF SAN JOSE (Continued)**

**1000595806**

Additional Code 3:	Not reported
Additional Code 4:	Not reported
Additional Code 5:	Not reported
Shipment Date:	19970707
Creation Date:	Not reported
Receipt Date:	Not reported
Manifest ID:	96413710
Trans EPA ID:	CAD000083121
Trans Name:	Not reported
Trans 2 EPA ID:	Not reported
Trans 2 Name:	Not reported
TSDf EPA ID:	CAD059494310
Trans Name:	Not reported
TSDf Alt EPA ID:	Not reported
TSDf Alt Name:	Not reported
Waste Code Description:	331 - Off-specification, aged, or surplus organics
RCRA Code:	Not reported
Meth Code:	D99 - Disposal, Other
Quantity Tons:	0.235
Waste Quantity:	470
Quantity Unit:	P
Additional Code 1:	Not reported
Additional Code 2:	Not reported
Additional Code 3:	Not reported
Additional Code 4:	Not reported
Additional Code 5:	Not reported

Additional Info:

Year:	2005
Gen EPA ID:	CAD983597618

Shipment Date:	20051213
Creation Date:	3/22/2006 18:30:36
Receipt Date:	20051213
Manifest ID:	24693076
Trans EPA ID:	CAD009452657
Trans Name:	ROMIC ENVIRONMENTAL TECH
Trans 2 EPA ID:	Not reported
Trans 2 Name:	Not reported
TSDf EPA ID:	CAD009452657
Trans Name:	ROMIC ENVIRONMENTAL TECH
TSDf Alt EPA ID:	CAD009452657
TSDf Alt Name:	Not reported
Waste Code Description:	223 - Unspecified oil-containing waste
RCRA Code:	Not reported
Meth Code:	R01 - Recycler
Quantity Tons:	1.8765
Waste Quantity:	450
Quantity Unit:	G
Additional Code 1:	Not reported
Additional Code 2:	Not reported
Additional Code 3:	Not reported
Additional Code 4:	Not reported
Additional Code 5:	Not reported

Shipment Date:	20051129
----------------	----------

Map ID  
Direction  
Distance  
Elevation

MAP FINDINGS

Site

Database(s)

EDR ID Number  
EPA ID Number

**MAIN YARD CITY OF SAN JOSE (Continued)**

**1000595806**

Creation Date: 3/14/2007 18:30:14  
Receipt Date: 20051205  
Manifest ID: 24606508  
Trans EPA ID: TXR000050930  
Trans Name: SAFETY-KLEEN SYSTEMS INC  
Trans 2 EPA ID: Not reported  
Trans 2 Name: Not reported  
TSDF EPA ID: CA0000084517  
Trans Name: SAFETY-KLEEN SYSTEMS INC  
TSDF Alt EPA ID: CA0000084517  
TSDF Alt Name: Not reported  
Waste Code Description: 134 - Aqueous solution with <10% total organic residues  
RCRA Code: Not reported  
Meth Code: H01 - Transfer Station  
Quantity Tons: 0.1806  
Waste Quantity: 43  
Quantity Unit: G  
Additional Code 1: Not reported  
Additional Code 2: Not reported  
Additional Code 3: Not reported  
Additional Code 4: Not reported  
Additional Code 5: Not reported

Shipment Date: 20051129  
Creation Date: 3/14/2007 18:30:14  
Receipt Date: 20051205  
Manifest ID: 24606508  
Trans EPA ID: TXR000050930  
Trans Name: SAFETY-KLEEN SYSTEMS INC  
Trans 2 EPA ID: Not reported  
Trans 2 Name: Not reported  
TSDF EPA ID: CA0000084517  
Trans Name: SAFETY-KLEEN SYSTEMS INC  
TSDF Alt EPA ID: CA0000084517  
TSDF Alt Name: Not reported  
Waste Code Description: 134 - Aqueous solution with <10% total organic residues  
RCRA Code: D039  
Meth Code: H01 - Transfer Station  
Quantity Tons: 0.021  
Waste Quantity: 5  
Quantity Unit: G  
Additional Code 1: Not reported  
Additional Code 2: Not reported  
Additional Code 3: Not reported  
Additional Code 4: Not reported  
Additional Code 5: Not reported

Shipment Date: 20051117  
Creation Date: 1/2/2007 18:30:20  
Receipt Date: 20051117  
Manifest ID: 22422694  
Trans EPA ID: CAD009452657  
Trans Name: ROMIC ENVIRONMENTAL TECHNOLOGIES  
Trans 2 EPA ID: Not reported  
Trans 2 Name: Not reported  
TSDF EPA ID: CAD009452657  
Trans Name: ROMIC ENVIRONMENTAL TECHNOLOGIES



Map ID  
Direction  
Distance  
Elevation

MAP FINDINGS

Site

Database(s)

EDR ID Number  
EPA ID Number

**MAIN YARD CITY OF SAN JOSE (Continued)**

**1000595806**

TSDf Alt EPA ID:	CAD009452657
TSDf Alt Name:	Not reported
Waste Code Description:	343 - Unspecified organic liquid mixture
RCRA Code:	Not reported
Meth Code:	R01 - Recycler
Quantity Tons:	0.34
Waste Quantity:	100
Quantity Unit:	G
Additional Code 1:	Not reported
Additional Code 2:	Not reported
Additional Code 3:	Not reported
Additional Code 4:	Not reported
Additional Code 5:	Not reported
Shipment Date:	20051003
Creation Date:	8/23/2006 18:35:03
Receipt Date:	20051011
Manifest ID:	24740241
Trans EPA ID:	TXR000050930
Trans Name:	SAFETY-KLEEN SYSTEMS INC
Trans 2 EPA ID:	Not reported
Trans 2 Name:	Not reported
TSDf EPA ID:	CA0000084517
Trans Name:	SAFETY-KLEEN SYSTEMS INC
TSDf Alt EPA ID:	CA0000084517
TSDf Alt Name:	Not reported
Waste Code Description:	134 - Aqueous solution with <10% total organic residues
RCRA Code:	Not reported
Meth Code:	H01 - Transfer Station
Quantity Tons:	0.294
Waste Quantity:	70
Quantity Unit:	G
Additional Code 1:	Not reported
Additional Code 2:	Not reported
Additional Code 3:	Not reported
Additional Code 4:	Not reported
Additional Code 5:	Not reported
Shipment Date:	20050811
Creation Date:	10/28/2005 18:30:54
Receipt Date:	20050817
Manifest ID:	23677768
Trans EPA ID:	TXR000050930
Trans Name:	SAFETY-KLEEN SYSTEMS INC
Trans 2 EPA ID:	Not reported
Trans 2 Name:	Not reported
TSDf EPA ID:	CA0000084517
Trans Name:	SAFETY-KLEEN SYSTEMS INC
TSDf Alt EPA ID:	CA0000084517
TSDf Alt Name:	Not reported
Waste Code Description:	134 - Aqueous solution with <10% total organic residues
RCRA Code:	Not reported
Meth Code:	H01 - Transfer Station
Quantity Tons:	0.336
Waste Quantity:	80
Quantity Unit:	G
Additional Code 1:	Not reported

Map ID  
Direction  
Distance  
Elevation

MAP FINDINGS

Site

Database(s)

EDR ID Number  
EPA ID Number

**MAIN YARD CITY OF SAN JOSE (Continued)**

**1000595806**

Additional Code 2:	Not reported
Additional Code 3:	Not reported
Additional Code 4:	Not reported
Additional Code 5:	Not reported
Shipment Date:	20050811
Creation Date:	10/28/2005 18:30:54
Receipt Date:	20050817
Manifest ID:	23729047
Trans EPA ID:	TXR000050930
Trans Name:	SAFETY-KLEEN SYSTEMS INC
Trans 2 EPA ID:	Not reported
Trans 2 Name:	Not reported
TSDf EPA ID:	CA0000084517
Trans Name:	SAFETY-KLEEN SYSTEMS INC
TSDf Alt EPA ID:	CA0000084517
TSDf Alt Name:	Not reported
Waste Code Description:	134 - Aqueous solution with <10% total organic residues
RCRA Code:	Not reported
Meth Code:	H01 - Transfer Station
Quantity Tons:	0.168
Waste Quantity:	40
Quantity Unit:	G
Additional Code 1:	Not reported
Additional Code 2:	Not reported
Additional Code 3:	Not reported
Additional Code 4:	Not reported
Additional Code 5:	Not reported
Shipment Date:	20050729
Creation Date:	10/28/2005 18:30:54
Receipt Date:	20050729
Manifest ID:	24538034
Trans EPA ID:	CAD009452657
Trans Name:	ROMIC ENVIRONMENTAL TECHNOLOGIES
Trans 2 EPA ID:	Not reported
Trans 2 Name:	Not reported
TSDf EPA ID:	CAD009452657
Trans Name:	ROMIC ENVIRONMENTAL TECHNOLOGIES
TSDf Alt EPA ID:	CAD009452657
TSDf Alt Name:	Not reported
Waste Code Description:	343 - Unspecified organic liquid mixture
RCRA Code:	Not reported
Meth Code:	R01 - Recycler
Quantity Tons:	0.153
Waste Quantity:	45
Quantity Unit:	G
Additional Code 1:	Not reported
Additional Code 2:	Not reported
Additional Code 3:	Not reported
Additional Code 4:	Not reported
Additional Code 5:	Not reported
Shipment Date:	20050726
Creation Date:	1/13/2006 15:15:13
Receipt Date:	20050726
Manifest ID:	24537970

Map ID  
Direction  
Distance  
Elevation

MAP FINDINGS

Site

Database(s)

EDR ID Number  
EPA ID Number

**MAIN YARD CITY OF SAN JOSE (Continued)**

**1000595806**

Trans EPA ID:	CAD009452657
Trans Name:	ROMIC ENVIRONMENTAL TECH
Trans 2 EPA ID:	Not reported
Trans 2 Name:	Not reported
TSDf EPA ID:	CAD009452657
Trans Name:	ROMIC ENVIRONMENTAL TECH
TSDf Alt EPA ID:	CAD009452657
TSDf Alt Name:	Not reported
Waste Code Description:	223 - Unspecified oil-containing waste
RCRA Code:	Not reported
Meth Code:	R01 - Recycler
Quantity Tons:	1.7097
Waste Quantity:	410
Quantity Unit:	G
Additional Code 1:	Not reported
Additional Code 2:	Not reported
Additional Code 3:	Not reported
Additional Code 4:	Not reported
Additional Code 5:	Not reported
Shipment Date:	20050613
Creation Date:	8/17/2005 18:33:44
Receipt Date:	20050621
Manifest ID:	24500642
Trans EPA ID:	TXR000050930
Trans Name:	SAFETY-KLEEN SYSTEMS INC
Trans 2 EPA ID:	Not reported
Trans 2 Name:	Not reported
TSDf EPA ID:	CA0000084517
Trans Name:	SAFETY-KLEEN SYSTEMS INC
TSDf Alt EPA ID:	CA0000084517
TSDf Alt Name:	Not reported
Waste Code Description:	134 - Aqueous solution with <10% total organic residues
RCRA Code:	Not reported
Meth Code:	H01 - Transfer Station
Quantity Tons:	0.336
Waste Quantity:	80
Quantity Unit:	G
Additional Code 1:	Not reported
Additional Code 2:	Not reported
Additional Code 3:	Not reported
Additional Code 4:	Not reported
Additional Code 5:	Not reported
Additional Info:	
Year:	2007
Gen EPA ID:	CAD983597618
Shipment Date:	20070228
Creation Date:	8/9/2007 18:31:20
Receipt Date:	20070305
Manifest ID:	000175878SKS
Trans EPA ID:	TXR000050930
Trans Name:	SAFETY-KLEEN SYSTEMS INC
Trans 2 EPA ID:	Not reported
Trans 2 Name:	Not reported
TSDf EPA ID:	CA0000084517

Map ID  
Direction  
Distance  
Elevation

MAP FINDINGS

Site

Database(s)

EDR ID Number  
EPA ID Number

**MAIN YARD CITY OF SAN JOSE (Continued)**

**1000595806**

Trans Name:	SAFETY-KLEEN SYSTEMS INC 000760
TSDF Alt EPA ID:	Not reported
TSDF Alt Name:	Not reported
Waste Code Description:	134 - Aqueous solution with <10% total organic residues
RCRA Code:	D039
Meth Code:	H141 - Storage, Bulking, And/Or Transfer Off Site--No Treatment/Reovery (H010-H129) Or (H131-H135)
Quantity Tons:	0.0168
Waste Quantity:	4
Quantity Unit:	G
Additional Code 1:	Not reported
Additional Code 2:	Not reported
Additional Code 3:	Not reported
Additional Code 4:	Not reported
Additional Code 5:	Not reported
Shipment Date:	20070228
Creation Date:	8/9/2007 18:31:20
Receipt Date:	20070305
Manifest ID:	000175878SKS
Trans EPA ID:	TXR000050930
Trans Name:	SAFETY-KLEEN SYSTEMS INC
Trans 2 EPA ID:	Not reported
Trans 2 Name:	Not reported
TSDF EPA ID:	CA0000084517
Trans Name:	SAFETY-KLEEN SYSTEMS INC 000760
TSDF Alt EPA ID:	Not reported
TSDF Alt Name:	Not reported
Waste Code Description:	134 - Aqueous solution with <10% total organic residues
RCRA Code:	Not reported
Meth Code:	H141 - Storage, Bulking, And/Or Transfer Off Site--No Treatment/Reovery (H010-H129) Or (H131-H135)
Quantity Tons:	0.084
Waste Quantity:	20
Quantity Unit:	G
Additional Code 1:	Not reported
Additional Code 2:	Not reported
Additional Code 3:	Not reported
Additional Code 4:	Not reported
Additional Code 5:	Not reported
Shipment Date:	20070126
Creation Date:	8/9/2007 18:30:32
Receipt Date:	20070126
Manifest ID:	001450182JJK
Trans EPA ID:	CAD009452657
Trans Name:	ROMIC ENVIRONMENTAL TECHNOLOGIES CORPORATION/AES
Trans 2 EPA ID:	Not reported
Trans 2 Name:	Not reported
TSDF EPA ID:	CAD009452657
Trans Name:	ROMIC ENVIRONMENTAL TECHNOLOGIES CORPORATION/AES
TSDF Alt EPA ID:	Not reported
TSDF Alt Name:	Not reported
Waste Code Description:	343 - Unspecified organic liquid mixture
RCRA Code:	Not reported
Meth Code:	H020 - Solvents Recovery
Quantity Tons:	0.238

Map ID  
Direction  
Distance  
Elevation

MAP FINDINGS

Site

Database(s)

EDR ID Number  
EPA ID Number

MAIN YARD CITY OF SAN JOSE (Continued)

1000595806

Waste Quantity: 70  
Quantity Unit: G  
Additional Code 1: Not reported  
Additional Code 2: Not reported  
Additional Code 3: Not reported  
Additional Code 4: Not reported  
Additional Code 5: Not reported

Additional Info:

Year: 1998  
Gen EPA ID: CAD983597618

Shipment Date: 19981208  
Creation Date: 1/13/1999 0:00:00  
Receipt Date: 19981208  
Manifest ID: 98056855  
Trans EPA ID: CAD981694664  
Trans Name: Not reported  
Trans 2 EPA ID: Not reported  
Trans 2 Name: Not reported  
TSDF EPA ID: CAD009452657  
Trans Name: Not reported  
TSDF Alt EPA ID: Not reported  
TSDF Alt Name: Not reported  
Waste Code Description: 343 - Unspecified organic liquid mixture  
RCRA Code: Not reported  
Meth Code: R01 - Recycler  
Quantity Tons: 0.221  
Waste Quantity: 65  
Quantity Unit: G  
Additional Code 1: Not reported  
Additional Code 2: Not reported  
Additional Code 3: Not reported  
Additional Code 4: Not reported  
Additional Code 5: Not reported

Shipment Date: 19981123  
Creation Date: 1/21/1999 0:00:00  
Receipt Date: 19981208  
Manifest ID: 98560385  
Trans EPA ID: ILD984908202  
Trans Name: Not reported  
Trans 2 EPA ID: SCD987574647  
Trans 2 Name: Not reported  
TSDF EPA ID: CAD093459485  
Trans Name: Not reported  
TSDF Alt EPA ID: CAD093459485  
TSDF Alt Name: Not reported  
Waste Code Description: 134 - Aqueous solution with <10% total organic residues  
RCRA Code: D039  
Meth Code: T01 - Treatment, Tank  
Quantity Tons: 0.0168  
Waste Quantity: 4  
Quantity Unit: G  
Additional Code 1: Not reported  
Additional Code 2: Not reported  
Additional Code 3: Not reported

Map ID  
Direction  
Distance  
Elevation

MAP FINDINGS

Site

Database(s)

EDR ID Number  
EPA ID Number

**MAIN YARD CITY OF SAN JOSE (Continued)**

**1000595806**

Additional Code 4:	Not reported
Additional Code 5:	Not reported
Shipment Date:	19981022
Creation Date:	12/7/1998 0:00:00
Receipt Date:	19981023
Manifest ID:	98055621
Trans EPA ID:	CAD981694664
Trans Name:	Not reported
Trans 2 EPA ID:	Not reported
Trans 2 Name:	Not reported
TSDF EPA ID:	CAD009452657
Trans Name:	Not reported
TSDF Alt EPA ID:	Not reported
TSDF Alt Name:	Not reported
Waste Code Description:	343 - Unspecified organic liquid mixture
RCRA Code:	Not reported
Meth Code:	R01 - Recycler
Quantity Tons:	0.459
Waste Quantity:	135
Quantity Unit:	G
Additional Code 1:	Not reported
Additional Code 2:	Not reported
Additional Code 3:	Not reported
Additional Code 4:	Not reported
Additional Code 5:	Not reported
Shipment Date:	19981006
Creation Date:	12/7/1998 0:00:00
Receipt Date:	19981015
Manifest ID:	98565147
Trans EPA ID:	ILD984908202
Trans Name:	Not reported
Trans 2 EPA ID:	SCD987574647
Trans 2 Name:	Not reported
TSDF EPA ID:	CAD093459485
Trans Name:	Not reported
TSDF Alt EPA ID:	CAD093459485
TSDF Alt Name:	Not reported
Waste Code Description:	134 - Aqueous solution with <10% total organic residues
RCRA Code:	D039
Meth Code:	T01 - Treatment, Tank
Quantity Tons:	0.0168
Waste Quantity:	4
Quantity Unit:	G
Additional Code 1:	Not reported
Additional Code 2:	Not reported
Additional Code 3:	Not reported
Additional Code 4:	Not reported
Additional Code 5:	Not reported
Shipment Date:	19980901
Creation Date:	11/24/1998 0:00:00
Receipt Date:	19980908
Manifest ID:	98268870
Trans EPA ID:	CAD982413262
Trans Name:	Not reported

Map ID  
Direction  
Distance  
Elevation

MAP FINDINGS

Site

Database(s)

EDR ID Number  
EPA ID Number

**MAIN YARD CITY OF SAN JOSE (Continued)**

**1000595806**

Trans 2 EPA ID:	CAD000083121
Trans 2 Name:	Not reported
TSDF EPA ID:	CAD059494310
Trans Name:	Not reported
TSDF Alt EPA ID:	CAD059494310
TSDF Alt Name:	Not reported
Waste Code Description:	223 - Unspecified oil-containing waste
RCRA Code:	Not reported
Meth Code:	D99 - Disposal, Other
Quantity Tons:	0.5
Waste Quantity:	1000
Quantity Unit:	P
Additional Code 1:	Not reported
Additional Code 2:	Not reported
Additional Code 3:	Not reported
Additional Code 4:	Not reported
Additional Code 5:	Not reported
Shipment Date:	19980819
Creation Date:	11/2/1998 0:00:00
Receipt Date:	19980828
Manifest ID:	98279262
Trans EPA ID:	ILD984908202
Trans Name:	Not reported
Trans 2 EPA ID:	Not reported
Trans 2 Name:	Not reported
TSDF EPA ID:	CAD093459485
Trans Name:	Not reported
TSDF Alt EPA ID:	Not reported
TSDF Alt Name:	Not reported
Waste Code Description:	134 - Aqueous solution with <10% total organic residues
RCRA Code:	D039
Meth Code:	T01 - Treatment, Tank
Quantity Tons:	0.0168
Waste Quantity:	4
Quantity Unit:	G
Additional Code 1:	Not reported
Additional Code 2:	Not reported
Additional Code 3:	Not reported
Additional Code 4:	Not reported
Additional Code 5:	Not reported
Shipment Date:	19980810
Creation Date:	9/22/1998 0:00:00
Receipt Date:	Not reported
Manifest ID:	98264846
Trans EPA ID:	CAD982413262
Trans Name:	Not reported
Trans 2 EPA ID:	Not reported
Trans 2 Name:	Not reported
TSDF EPA ID:	CAD980887418
Trans Name:	Not reported
TSDF Alt EPA ID:	Not reported
TSDF Alt Name:	Not reported
Waste Code Description:	134 - Aqueous solution with <10% total organic residues
RCRA Code:	Not reported
Meth Code:	- Not reported

Map ID  
Direction  
Distance  
Elevation

MAP FINDINGS

Site

Database(s)

EDR ID Number  
EPA ID Number

**MAIN YARD CITY OF SAN JOSE (Continued)**

**1000595806**

Quantity Tons:	0.294
Waste Quantity:	70
Quantity Unit:	G
Additional Code 1:	Not reported
Additional Code 2:	Not reported
Additional Code 3:	Not reported
Additional Code 4:	Not reported
Additional Code 5:	Not reported
Shipment Date:	19980626
Creation Date:	9/3/1998 0:00:00
Receipt Date:	19980702
Manifest ID:	98181021
Trans EPA ID:	ILD984908202
Trans Name:	Not reported
Trans 2 EPA ID:	Not reported
Trans 2 Name:	Not reported
TSDF EPA ID:	CAD093459485
Trans Name:	Not reported
TSDF Alt EPA ID:	Not reported
TSDF Alt Name:	Not reported
Waste Code Description:	134 - Aqueous solution with <10% total organic residues
RCRA Code:	D039
Meth Code:	H01 - Transfer Station
Quantity Tons:	0.0168
Waste Quantity:	4
Quantity Unit:	G
Additional Code 1:	Not reported
Additional Code 2:	Not reported
Additional Code 3:	Not reported
Additional Code 4:	Not reported
Additional Code 5:	Not reported
Shipment Date:	19980519
Creation Date:	7/15/1998 0:00:00
Receipt Date:	19980520
Manifest ID:	96872097
Trans EPA ID:	CAD981694664
Trans Name:	Not reported
Trans 2 EPA ID:	Not reported
Trans 2 Name:	Not reported
TSDF EPA ID:	CAD009452657
Trans Name:	Not reported
TSDF Alt EPA ID:	CAD009452657
TSDF Alt Name:	Not reported
Waste Code Description:	343 - Unspecified organic liquid mixture
RCRA Code:	Not reported
Meth Code:	R01 - Recycler
Quantity Tons:	0.153
Waste Quantity:	45
Quantity Unit:	G
Additional Code 1:	Not reported
Additional Code 2:	Not reported
Additional Code 3:	Not reported
Additional Code 4:	Not reported
Additional Code 5:	Not reported



Map ID  
Direction  
Distance  
Elevation

MAP FINDINGS

Site

Database(s)

EDR ID Number  
EPA ID Number

**MAIN YARD CITY OF SAN JOSE (Continued)**

**1000595806**

Shipment Date: 19980504  
Creation Date: 7/15/1998 0:00:00  
Receipt Date: 19980508  
Manifest ID: 97364153  
Trans EPA ID: ILD984908202  
Trans Name: Not reported  
Trans 2 EPA ID: Not reported  
Trans 2 Name: Not reported  
TSDF EPA ID: CAD093459485  
Trans Name: Not reported  
TSDF Alt EPA ID: CAD093459485  
TSDF Alt Name: Not reported  
Waste Code Description: 214 - Unspecified solvent mixture  
RCRA Code: D039  
Meth Code: H01 - Transfer Station  
Quantity Tons: 0.0144  
Waste Quantity: 4  
Quantity Unit: G  
Additional Code 1: Not reported  
Additional Code 2: Not reported  
Additional Code 3: Not reported  
Additional Code 4: Not reported  
Additional Code 5: Not reported

**Additional Info:**

Year: 2000  
Gen EPA ID: CAD983597618

Shipment Date: 20001120  
Creation Date: 1/12/2001 0:00:00  
Receipt Date: 20001122  
Manifest ID: 20296500  
Trans EPA ID: SCR000075150  
Trans Name: Not reported  
Trans 2 EPA ID: SCR000074591  
Trans 2 Name: Not reported  
TSDF EPA ID: CA0000084517  
Trans Name: Not reported  
TSDF Alt EPA ID: CA0000084517  
TSDF Alt Name: Not reported  
Waste Code Description: 134 - Aqueous solution with <10% total organic residues  
RCRA Code: D039  
Meth Code: H01 - Transfer Station  
Quantity Tons: 0.021  
Waste Quantity: 5  
Quantity Unit: G  
Additional Code 1: Not reported  
Additional Code 2: Not reported  
Additional Code 3: Not reported  
Additional Code 4: Not reported  
Additional Code 5: Not reported

Shipment Date: 20001109  
Creation Date: 1/9/2001 0:00:00  
Receipt Date: 20001109  
Manifest ID: 20309483  
Trans EPA ID: CAD009452657

Map ID  
Direction  
Distance  
Elevation

MAP FINDINGS

Site

Database(s)

EDR ID Number  
EPA ID Number

**MAIN YARD CITY OF SAN JOSE (Continued)**

**1000595806**

Trans Name:	Not reported
Trans 2 EPA ID:	Not reported
Trans 2 Name:	Not reported
TSDf EPA ID:	CAD009452657
Trans Name:	Not reported
TSDf Alt EPA ID:	Not reported
TSDf Alt Name:	Not reported
Waste Code Description:	343 - Unspecified organic liquid mixture
RCRA Code:	Not reported
Meth Code:	R01 - Recycler
Quantity Tons:	0.136
Waste Quantity:	40
Quantity Unit:	G
Additional Code 1:	Not reported
Additional Code 2:	Not reported
Additional Code 3:	Not reported
Additional Code 4:	Not reported
Additional Code 5:	Not reported
Shipment Date:	20000925
Creation Date:	11/14/2000 0:00:00
Receipt Date:	20000929
Manifest ID:	20288179
Trans EPA ID:	SCR000075150
Trans Name:	Not reported
Trans 2 EPA ID:	SCR000074591
Trans 2 Name:	Not reported
TSDf EPA ID:	CA0000084517
Trans Name:	Not reported
TSDf Alt EPA ID:	CA0000084517
TSDf Alt Name:	Not reported
Waste Code Description:	134 - Aqueous solution with <10% total organic residues
RCRA Code:	D039
Meth Code:	T01 - Treatment, Tank
Quantity Tons:	0.0168
Waste Quantity:	4
Quantity Unit:	G
Additional Code 1:	Not reported
Additional Code 2:	Not reported
Additional Code 3:	Not reported
Additional Code 4:	Not reported
Additional Code 5:	Not reported
Shipment Date:	20000829
Creation Date:	11/13/2000 0:00:00
Receipt Date:	20000901
Manifest ID:	20115600
Trans EPA ID:	CAD982413262
Trans Name:	Not reported
Trans 2 EPA ID:	SCR000074591
Trans 2 Name:	Not reported
TSDf EPA ID:	CAD059494310
Trans Name:	Not reported
TSDf Alt EPA ID:	CAD059494310
TSDf Alt Name:	Not reported
Waste Code Description:	223 - Unspecified oil-containing waste
RCRA Code:	Not reported

Map ID  
Direction  
Distance  
Elevation

MAP FINDINGS

Site

Database(s)

EDR ID Number  
EPA ID Number

MAIN YARD CITY OF SAN JOSE (Continued)

1000595806

Meth Code:	H01 - Transfer Station
Quantity Tons:	0.25
Waste Quantity:	500
Quantity Unit:	P
Additional Code 1:	Not reported
Additional Code 2:	Not reported
Additional Code 3:	Not reported
Additional Code 4:	Not reported
Additional Code 5:	Not reported
Shipment Date:	20000821
Creation Date:	9/25/2000 0:00:00
Receipt Date:	20000822
Manifest ID:	20308620
Trans EPA ID:	CAD009452657
Trans Name:	Not reported
Trans 2 EPA ID:	Not reported
Trans 2 Name:	Not reported
TSDf EPA ID:	CAD009452657
Trans Name:	Not reported
TSDf Alt EPA ID:	Not reported
TSDf Alt Name:	Not reported
Waste Code Description:	343 - Unspecified organic liquid mixture
RCRA Code:	Not reported
Meth Code:	R01 - Recycler
Quantity Tons:	0.272
Waste Quantity:	80
Quantity Unit:	G
Additional Code 1:	Not reported
Additional Code 2:	Not reported
Additional Code 3:	Not reported
Additional Code 4:	Not reported
Additional Code 5:	Not reported
Shipment Date:	20000804
Creation Date:	9/25/2000 0:00:00
Receipt Date:	20000809
Manifest ID:	20196126
Trans EPA ID:	SCR000075150
Trans Name:	Not reported
Trans 2 EPA ID:	SCR000074591
Trans 2 Name:	Not reported
TSDf EPA ID:	CA0000084517
Trans Name:	Not reported
TSDf Alt EPA ID:	CA0000084517
TSDf Alt Name:	Not reported
Waste Code Description:	134 - Aqueous solution with <10% total organic residues
RCRA Code:	D039
Meth Code:	T01 - Treatment, Tank
Quantity Tons:	0.0168
Waste Quantity:	4
Quantity Unit:	G
Additional Code 1:	Not reported
Additional Code 2:	Not reported
Additional Code 3:	Not reported
Additional Code 4:	Not reported
Additional Code 5:	Not reported

Map ID  
Direction  
Distance  
Elevation

MAP FINDINGS

Site

Database(s)

EDR ID Number  
EPA ID Number

**MAIN YARD CITY OF SAN JOSE (Continued)**

**1000595806**

Shipment Date: 20000710  
Creation Date: 8/28/2000 0:00:00  
Receipt Date: 20000711  
Manifest ID: 20065719  
Trans EPA ID: CAD009452657  
Trans Name: Not reported  
Trans 2 EPA ID: Not reported  
Trans 2 Name: Not reported  
TSDF EPA ID: CAD009452657  
Trans Name: Not reported  
TSDF Alt EPA ID: Not reported  
TSDF Alt Name: Not reported  
Waste Code Description: 212 - Oxygenated solvents (acetone, butanol, ethyl acetate, etc.  
RCRA Code: D001  
Meth Code: R01 - Recycler  
Quantity Tons: 0.1815  
Waste Quantity: 55  
Quantity Unit: G  
Additional Code 1: Not reported  
Additional Code 2: Not reported  
Additional Code 3: Not reported  
Additional Code 4: Not reported  
Additional Code 5: Not reported

Shipment Date: 20000614  
Creation Date: 8/28/2000 0:00:00  
Receipt Date: 20000623  
Manifest ID: 99898026  
Trans EPA ID: CAD982413262  
Trans Name: Not reported  
Trans 2 EPA ID: SCR000074591  
Trans 2 Name: Not reported  
TSDF EPA ID: CAD059494310  
Trans Name: Not reported  
TSDF Alt EPA ID: CAD059494310  
TSDF Alt Name: Not reported  
Waste Code Description: 223 - Unspecified oil-containing waste  
RCRA Code: Not reported  
Meth Code: H01 - Transfer Station  
Quantity Tons: 0.25  
Waste Quantity: 500  
Quantity Unit: P  
Additional Code 1: Not reported  
Additional Code 2: Not reported  
Additional Code 3: Not reported  
Additional Code 4: Not reported  
Additional Code 5: Not reported

Shipment Date: 20000613  
Creation Date: 8/2/2000 0:00:00  
Receipt Date: 20000616  
Manifest ID: 20012513  
Trans EPA ID: SCR000075150  
Trans Name: Not reported  
Trans 2 EPA ID: SCR000074591  
Trans 2 Name: Not reported  
TSDF EPA ID: CA0000084517

Map ID  
Direction  
Distance  
Elevation

MAP FINDINGS

Site

Database(s)

EDR ID Number  
EPA ID Number

**MAIN YARD CITY OF SAN JOSE (Continued)**

**1000595806**

Trans Name: Not reported  
TSDF Alt EPA ID: CA0000084517  
TSDF Alt Name: Not reported  
Waste Code Description: 134 - Aqueous solution with <10% total organic residues  
RCRA Code: D039  
Meth Code: T01 - Treatment, Tank  
Quantity Tons: 0.0168  
Waste Quantity: 4  
Quantity Unit: G  
Additional Code 1: Not reported  
Additional Code 2: Not reported  
Additional Code 3: Not reported  
Additional Code 4: Not reported  
Additional Code 5: Not reported

Shipment Date: 20000601  
Creation Date: 8/1/2000 0:00:00  
Receipt Date: 20000610  
Manifest ID: 20068904  
Trans EPA ID: CAD009452657  
Trans Name: Not reported  
Trans 2 EPA ID: Not reported  
Trans 2 Name: Not reported  
TSDF EPA ID: CAD009452657  
Trans Name: Not reported  
TSDF Alt EPA ID: CAD009452657  
TSDF Alt Name: Not reported  
Waste Code Description: 343 - Unspecified organic liquid mixture  
RCRA Code: Not reported  
Meth Code: R01 - Recycler  
Quantity Tons: 0.442  
Waste Quantity: 130  
Quantity Unit: G  
Additional Code 1: Not reported  
Additional Code 2: Not reported  
Additional Code 3: Not reported  
Additional Code 4: Not reported  
Additional Code 5: Not reported

**HWTS:**

Name: MAIN YARD CITY OF SAN JOSE  
Address: 675 N 7TH ST  
Address 2: Not reported  
City,State,Zip: SAN JOSE, CA 951120000  
EPA ID: CAD983597618  
Inactive Date: 06/30/2002  
Create Date: 07/30/1991  
Last Act Date: 05/12/2009  
Mailing Name: Not reported  
Mailing Address: 1661 SENTER RD FL 3  
Mailing Address 2: Not reported  
Mailing City,State,Zip: SAN JOSE, CA 951122522  
Owner Name: CITY OF SAN JOSE  
Owner Address: 1661 SENTER RD 2ND FLR  
Owner Address 2: Not reported  
Owner City,State,Zip: SAN JOSE, CA 951120000  
Contact Name: B MAGDAY/ASSOCIATE E-TECH

Map ID  
Direction  
Distance  
Elevation

MAP FINDINGS

Site

Database(s)

EDR ID Number  
EPA ID Number

**MAIN YARD CITY OF SAN JOSE (Continued)**

**1000595806**

Contact Address: 1661 SENTER RD 2ND FLR  
Contact Address 2: Not reported  
City,State,Zip: SAN JOSE, CA 951122522

**K64**  
**East**  
**1/8-1/4**  
**0.168 mi.**  
**886 ft.**

**ICOM MECHANICAL**  
**571 N 7TH ST**  
**SAN JOSE, CA 95112**

**Site 1 of 5 in cluster K**

**RCRA NonGen / NLR**  
**FINDS**  
**ECHO**  
**HAZNET**  
**HWTS**

**1000597385**  
**CAD983613951**

**Relative:**  
**Higher**

**Actual:**  
**71 ft.**

RCRA NonGen / NLR:  
Date Form Received by Agency: 19970318  
Handler Name: ICOM MECHANICAL  
Handler Address: 571 N 7TH ST  
Handler City,State,Zip: SAN JOSE, CA 95112  
EPA ID: CAD983613951  
Contact Name: KARIN BREDFELDT  
Contact Address: 20025 NORTHWIND SQUARE  
Contact City,State,Zip: CUPERTINO, CA 95014  
Contact Telephone: 408-253-4230  
Contact Fax: Not reported  
Contact Email: Not reported  
Contact Title: Not reported  
EPA Region: 09  
Land Type: Private  
Federal Waste Generator Description: Not a generator, verified  
Non-Notifier: Not reported  
Biennial Report Cycle: Not reported  
Accessibility: Not reported  
Active Site Indicator: Not reported  
State District Owner: Not reported  
State District: Not reported  
Mailing Address: 477 BURKE ST  
Mailing City,State,Zip: SAN JOSE, CA 95112  
Owner Name: DON ISACSON  
Owner Type: Private  
Operator Name: Not reported  
Operator Type: Not reported  
Short-Term Generator Activity: No  
Importer Activity: No  
Mixed Waste Generator: No  
Transporter Activity: No  
Transfer Facility Activity: No  
Recycler Activity with Storage: No  
Small Quantity On-Site Burner Exemption: No  
Smelting Melting and Refining Furnace Exemption: No  
Underground Injection Control: No  
Off-Site Waste Receipt: No  
Universal Waste Indicator: No  
Universal Waste Destination Facility: No  
Federal Universal Waste: No  
Active Site Fed-Reg Treatment Storage and Disposal Facility: Not reported  
Active Site Converter Treatment storage and Disposal Facility: Not reported  
Active Site State-Reg Treatment Storage and Disposal Facility: Not reported  
Active Site State-Reg Handler: ---  
Federal Facility Indicator: Not reported  
Hazardous Secondary Material Indicator: NN  
Sub-Part K Indicator: Not reported

Map ID  
Direction  
Distance  
Elevation

MAP FINDINGS

Site

Database(s)

EDR ID Number  
EPA ID Number

**ICOM MECHANICAL (Continued)**

**1000597385**

Commercial TSD Indicator:	No
Treatment Storage and Disposal Type:	Not reported
2018 GPRA Permit Baseline:	Not on the Baseline
2018 GPRA Renewals Baseline:	Not on the Baseline
Permit Renewals Workload Universe:	Not reported
Permit Workload Universe:	Not reported
Permit Progress Universe:	Not reported
Post-Closure Workload Universe:	Not reported
Closure Workload Universe:	Not reported
202 GPRA Corrective Action Baseline:	No
Corrective Action Workload Universe:	No
Subject to Corrective Action Universe:	No
Non-TSDFs Where RCRA CA has Been Imposed Universe:	No
TSDFs Potentially Subject to CA Under 3004 (u)/(v) Universe:	No
TSDFs Only Subject to CA under Discretionary Auth Universe:	No
Corrective Action Priority Ranking:	No NCAPS ranking
Environmental Control Indicator:	No
Institutional Control Indicator:	No
Human Exposure Controls Indicator:	N/A
Groundwater Controls Indicator:	N/A
Operating TSDF Universe:	Not reported
Full Enforcement Universe:	Not reported
Significant Non-Complier Universe:	No
Unaddressed Significant Non-Complier Universe:	No
Addressed Significant Non-Complier Universe:	No
Significant Non-Complier With a Compliance Schedule Universe:	No
Financial Assurance Required:	Not reported
Handler Date of Last Change:	20020627
Recognized Trader-Importer:	No
Recognized Trader-Exporter:	No
Importer of Spent Lead Acid Batteries:	No
Exporter of Spent Lead Acid Batteries:	No
Recycler Activity Without Storage:	Not reported
Manifest Broker:	Not reported
Sub-Part P Indicator:	No

**Handler - Owner Operator:**

Owner/Operator Indicator:	Owner
Owner/Operator Name:	DON ISACSON
Legal Status:	Private
Date Became Current:	Not reported
Date Ended Current:	Not reported
Owner/Operator Address:	571 N 7TH ST
Owner/Operator City,State,Zip:	SAN JOSE, CA 95112
Owner/Operator Telephone:	408-298-8101
Owner/Operator Telephone Ext:	Not reported
Owner/Operator Fax:	Not reported
Owner/Operator Email:	Not reported

**Historic Generators:**

Receive Date:	19960901
Handler Name:	ICOM MECHANICAL
Federal Waste Generator Description:	Small Quantity Generator
State District Owner:	Not reported
Large Quantity Handler of Universal Waste:	No

Map ID  
Direction  
Distance  
Elevation

MAP FINDINGS

Site

Database(s)

EDR ID Number  
EPA ID Number

**ICOM MECHANICAL (Continued)**

**1000597385**

Recognized Trader Importer:	No
Recognized Trader Exporter:	No
Spent Lead Acid Battery Importer:	No
Spent Lead Acid Battery Exporter:	No
Current Record:	No
Non Storage Recycler Activity:	Not reported
Electronic Manifest Broker:	Not reported
Receive Date:	19970318
Handler Name:	ICOM MECHANICAL
Federal Waste Generator Description:	Not a generator, verified
State District Owner:	Not reported
Large Quantity Handler of Universal Waste:	No
Recognized Trader Importer:	No
Recognized Trader Exporter:	No
Spent Lead Acid Battery Importer:	No
Spent Lead Acid Battery Exporter:	No
Current Record:	Yes
Non Storage Recycler Activity:	Not reported
Electronic Manifest Broker:	Not reported

List of NAICS Codes and Descriptions:

NAICS Code:	23511
NAICS Description:	PLUMBING, HEATING, AND AIR-CONDITIONING CONTRACTORS

Facility Has Received Notices of Violations:

Violations:	No Violations Found
-------------	---------------------

Evaluation Action Summary:

Evaluations:	No Evaluations Found
--------------	----------------------

FINDS:

Registry ID:	110002865427
--------------	--------------

Click Here:

Environmental Interest/Information System:

RCRAInfo is a national information system that supports the Resource Conservation and Recovery Act (RCRA) program through the tracking of events and activities related to facilities that generate, transport, and treat, store, or dispose of hazardous waste. RCRAInfo allows RCRA program staff to track the notification, permit, compliance, and corrective action activities required under RCRA.

[Click this hyperlink](#) while viewing on your computer to access additional FINDS: detail in the EDR Site Report.

ECHO:

Envid:	1000597385
Registry ID:	110002865427
DFR URL:	<a href="http://echo.epa.gov/detailed-facility-report?fid=110002865427">http://echo.epa.gov/detailed-facility-report?fid=110002865427</a>
Name:	ICOM MECHANICAL
Address:	571 N 7TH ST
City,State,Zip:	SAN JOSE, CA 95112



Map ID  
Direction  
Distance  
Elevation

MAP FINDINGS

Site

Database(s)

EDR ID Number  
EPA ID Number

**ICOM MECHANICAL (Continued)**

**1000597385**

HAZNET:

Name:	ICOM MECHANICAL
Address:	571 N 7TH ST
Address 2:	Not reported
City,State,Zip:	SAN JOSE, CA 951120000
Contact:	DON ISSACSON-OWNER
Telephone:	4082922292
Mailing Name:	Not reported
Mailing Address:	477 BURKE ST
Year:	1996
Gepaid:	CAD983613951
TSD EPA ID:	CAD042345884
CA Waste Code:	352 - Other organic solids
Disposal Method:	H01 - Transfer Station
Tons:	0.1376
Year:	1996
Gepaid:	CAD983613951
TSD EPA ID:	CAD042345884
CA Waste Code:	221 - Waste oil and mixed oil
Disposal Method:	H01 - Transfer Station
Tons:	0.133
Year:	1996
Gepaid:	CAD983613951
TSD EPA ID:	CAD042345884
CA Waste Code:	343 - Unspecified organic liquid mixture
Disposal Method:	H01 - Transfer Station
Tons:	0.187

Additional Info:

Year:	1996
Gen EPA ID:	CAD983613951
Shipment Date:	19960918
Creation Date:	5/30/1997 0:00:00
Receipt Date:	19960924
Manifest ID:	96305801
Trans EPA ID:	CAD042345884
Trans Name:	Not reported
Trans 2 EPA ID:	Not reported
Trans 2 Name:	Not reported
TSD EPA ID:	CAD042345884
Trans Name:	Not reported
TSD EPA ID:	Not reported
TSD EPA Name:	Not reported
Waste Code Description:	343 - Unspecified organic liquid mixture
RCRA Code:	D001
Meth Code:	H01 - Transfer Station
Quantity Tons:	0.187
Waste Quantity:	55
Quantity Unit:	G
Additional Code 1:	Not reported
Additional Code 2:	Not reported

Map ID  
Direction  
Distance  
Elevation

MAP FINDINGS

Site

Database(s)

EDR ID Number  
EPA ID Number

**ICOM MECHANICAL (Continued)**

**1000597385**

Additional Code 3:	Not reported
Additional Code 4:	Not reported
Additional Code 5:	Not reported
Shipment Date:	19960918
Creation Date:	5/30/1997 0:00:00
Receipt Date:	19960924
Manifest ID:	96305801
Trans EPA ID:	CAD042345884
Trans Name:	Not reported
Trans 2 EPA ID:	Not reported
Trans 2 Name:	Not reported
TSDf EPA ID:	CAD042345884
Trans Name:	Not reported
TSDf Alt EPA ID:	Not reported
TSDf Alt Name:	Not reported
Waste Code Description:	352 - Other organic solids
RCRA Code:	Not reported
Meth Code:	H01 - Transfer Station
Quantity Tons:	0.1376
Waste Quantity:	33
Quantity Unit:	G
Additional Code 1:	Not reported
Additional Code 2:	Not reported
Additional Code 3:	Not reported
Additional Code 4:	Not reported
Additional Code 5:	Not reported
Shipment Date:	19960918
Creation Date:	5/30/1997 0:00:00
Receipt Date:	19960924
Manifest ID:	96305801
Trans EPA ID:	CAD042345884
Trans Name:	Not reported
Trans 2 EPA ID:	Not reported
Trans 2 Name:	Not reported
TSDf EPA ID:	CAD042345884
Trans Name:	Not reported
TSDf Alt EPA ID:	Not reported
TSDf Alt Name:	Not reported
Waste Code Description:	221 - Waste oil and mixed oil
RCRA Code:	Not reported
Meth Code:	H01 - Transfer Station
Quantity Tons:	0.133
Waste Quantity:	35
Quantity Unit:	G
Additional Code 1:	Not reported
Additional Code 2:	Not reported
Additional Code 3:	Not reported
Additional Code 4:	Not reported
Additional Code 5:	Not reported

**HWTS:**

Name:	ICOM MECHANICAL
Address:	571 N 7TH ST
Address 2:	Not reported
City,State,Zip:	SAN JOSE, CA 951120000

Map ID  
Direction  
Distance  
Elevation

MAP FINDINGS

Site

Database(s)

EDR ID Number  
EPA ID Number

ICOM MECHANICAL (Continued)

1000597385

EPA ID: CAD983613951  
Inactive Date: 06/30/2000  
Create Date: 11/27/1991  
Last Act Date: 08/10/2004  
Mailing Name: Not reported  
Mailing Address: 477 BURKE ST  
Mailing Address 2: Not reported  
Mailing City,State,Zip: SAN JOSE, CA 951124101  
Owner Name: DON ISSACSON  
Owner Address: 477 BURKE ST  
Owner Address 2: Not reported  
Owner City,State,Zip: SAN JOSE, CA 951123242  
Contact Name: DON ISSACSON-OWNER  
Contact Address: INACTIVE PER VQ00 - BMI  
Contact Address 2: Not reported  
City,State,Zip: SAN JOSE, CA 951123242

L65  
NNE  
1/8-1/4  
0.169 mi.  
892 ft.

TAYLOR AUTOMOTIVE SERVICE  
297 E TAYLOR ST  
SAN JOSE, CA 95112  
  
Site 1 of 5 in cluster L

CERS HAZ WASTE  
HAZNET  
CERS  
HWTS

S113042833  
N/A

Relative:  
Lower  
  
Actual:  
67 ft.

CERS HAZ WASTE:  
Name: TAYLOR AUTOMOTIVE SERVICE  
Address: 297 E TAYLOR ST  
City,State,Zip: SAN JOSE, CA 95112  
Site ID: 159843  
CERS ID: 10092202  
CERS Description: Hazardous Waste Generator

HAZNET:

Name: TAYLOR AUTOMOTIVE SERVICE  
Address: 297 E TAYLOR ST  
Address 2: Not reported  
City,State,Zip: SAN JOSE, CA 951120000  
Contact: DEACT PER 95 FEE FORM -P.H.  
Telephone: --  
Mailing Name: Not reported  
Mailing Address: 297 E TAYLOR ST  
  
Year: 2010  
Gepaid: CAL000051810  
TSD EPA ID: CA0000084517  
CA Waste Code: 134 - Aqueous solution with total organic residues less than 10 percent  
Disposal Method: H141 - Storage, Bulking, And/Or Transfer Off Site--No Treatment/Reovery (H010-H129) Or (H131-H135)  
Tons: 0.0756  
  
Year: 2006  
Gepaid: CAL000051810  
TSD EPA ID: CAL000161743  
CA Waste Code: 223 - Unspecified oil-containing waste  
Disposal Method: R01 - Recycler  
Tons: 0.834

Map ID  
Direction  
Distance  
Elevation

MAP FINDINGS

Site

Database(s)

EDR ID Number  
EPA ID Number

**TAYLOR AUTOMOTIVE SERVICE (Continued)**

**S113042833**

Year: 1999  
Gepaid: CAL000051810  
TSD EPA ID: CAL000161743  
CA Waste Code: 133 - Aqueous solution with total organic residues 10 percent or more  
Disposal Method: H01 - Transfer Station  
Tons: 0.2085

Year: 1998  
Gepaid: CAL000051810  
TSD EPA ID: CAL000161743  
CA Waste Code: 133 - Aqueous solution with total organic residues 10 percent or more  
Disposal Method: H01 - Transfer Station  
Tons: 0.2293

**Additional Info:**

Year: 2010  
Gen EPA ID: CAL000051810

Shipment Date: 20100322  
Creation Date: 6/30/2010 18:30:08  
Receipt Date: 20100326  
Manifest ID: 002288348SKS  
Trans EPA ID: TXR000050930  
Trans Name: SAFETY-KLEEN SYSTEMS INC  
Trans 2 EPA ID: Not reported  
Trans 2 Name: Not reported  
TSDF EPA ID: CA0000084517  
Trans Name: SAFETY-KLEEN SYSTEMS INC  
TSDF Alt EPA ID: Not reported  
TSDF Alt Name: Not reported  
Waste Code Description: 134 - Aqueous solution with <10% total organic residues  
RCRA Code: Not reported  
Meth Code: H141 - Storage, Bulking, And/Or Transfer Off Site--No Treatment/Reovery (H010-H129) Or (H131-H135)  
Quantity Tons: 0.0756  
Waste Quantity: 18  
Quantity Unit: G  
Additional Code 1: Not reported  
Additional Code 2: Not reported  
Additional Code 3: Not reported  
Additional Code 4: Not reported  
Additional Code 5: Not reported

**Additional Info:**

Year: 1998  
Gen EPA ID: CAL000051810  
Shipment Date: 19981112  
Creation Date: 1/13/1999 0:00:00  
Receipt Date: 19981113  
Manifest ID: 98002990  
Trans EPA ID: CAD028277036  
Trans Name: Not reported  
Trans 2 EPA ID: Not reported  
Trans 2 Name: Not reported

Map ID  
Direction  
Distance  
Elevation

MAP FINDINGS

Site

Database(s)

EDR ID Number  
EPA ID Number

**TAYLOR AUTOMOTIVE SERVICE (Continued)**

**S113042833**

TSDF EPA ID: CAL000161743  
Trans Name: Not reported  
TSDF Alt EPA ID: CAL000161743  
TSDF Alt Name: Not reported  
Waste Code Description: 133 - Aqueous solution with 10% or more total organic residues  
RCRA Code: Not reported  
Meth Code: H01 - Transfer Station  
Quantity Tons: 0.2293  
Waste Quantity: 55  
Quantity Unit: G  
Additional Code 1: Not reported  
Additional Code 2: Not reported  
Additional Code 3: Not reported  
Additional Code 4: Not reported  
Additional Code 5: Not reported

Additional Info:

Year: 1999  
Gen EPA ID: CAL000051810

Shipment Date: 19990219  
Creation Date: 4/20/1999 0:00:00  
Receipt Date: 19990222  
Manifest ID: 98003156  
Trans EPA ID: CAD028277036  
Trans Name: Not reported  
Trans 2 EPA ID: Not reported  
Trans 2 Name: Not reported  
TSDF EPA ID: CAL000161743  
Trans Name: Not reported  
TSDF Alt EPA ID: Not reported  
TSDF Alt Name: Not reported  
Waste Code Description: 133 - Aqueous solution with 10% or more total organic residues  
RCRA Code: Not reported  
Meth Code: H01 - Transfer Station  
Quantity Tons: 0.2085  
Waste Quantity: 50  
Quantity Unit: G  
Additional Code 1: Not reported  
Additional Code 2: Not reported  
Additional Code 3: Not reported  
Additional Code 4: Not reported  
Additional Code 5: Not reported

Additional Info:

Year: 2006  
Gen EPA ID: CAL000051810

Shipment Date: 20060725  
Creation Date: 9/17/2006 18:31:37  
Receipt Date: 20060727  
Manifest ID: 23546975  
Trans EPA ID: CAL000027759  
Trans Name: NORTH VALLEY OIL  
Trans 2 EPA ID: Not reported  
Trans 2 Name: Not reported

Map ID  
Direction  
Distance  
Elevation

MAP FINDINGS

Site

Database(s)

EDR ID Number  
EPA ID Number

**TAYLOR AUTOMOTIVE SERVICE (Continued)**

**S113042833**

TSDF EPA ID: CAL000161743  
Trans Name: ALVISO OIL  
TSDF Alt EPA ID: CAL000161743  
TSDF Alt Name: Not reported  
Waste Code Description: 223 - Unspecified oil-containing waste  
RCRA Code: Not reported  
Meth Code: R01 - Recycler  
Quantity Tons: 0.834  
Waste Quantity: 200  
Quantity Unit: G  
Additional Code 1: Not reported  
Additional Code 2: Not reported  
Additional Code 3: Not reported  
Additional Code 4: Not reported  
Additional Code 5: Not reported

**CERS:**

Name: TAYLOR AUTOMOTIVE SERVICE  
Address: 297 E TAYLOR ST  
City,State,Zip: SAN JOSE, CA 95112  
Site ID: 159843  
CERS ID: 10092202  
CERS Description: Chemical Storage Facilities

**Violations:**

Site ID: 159843  
Site Name: TAYLOR AUTOMOTIVE SERVICE  
Violation Date: 07-14-2016  
Citation: HSC 6.5 Multiple - California Health and Safety Code, Chapter 6.5, Section(s) Multiple  
Violation Description: Hazardous Waste Generator Program - Abandonment/Illegal Disposal/Unauthorized Treatment - General  
Violation Notes: Returned to compliance on 07/25/2016. Per Mr. Tran, old 15 gallon gear oil containers are used as trash cans. Properly manage each empty hazardous material/waste container larger than 5 gallons in capacity by having it reconditioned, recycled, or reclaimed for its scrap value, or by returning it to the supplier to be refilled. [CCR 66261.7(f)]  
Violation Division: Santa Clara County Environmental Health  
Violation Program: HW  
Violation Source: CERS,

Site ID: 159843  
Site Name: TAYLOR AUTOMOTIVE SERVICE  
Violation Date: 07-14-2016  
Citation: HSC 6.5 25250.22 - California Health and Safety Code, Chapter 6.5, Section(s) 25250.22  
Violation Description: Failure to properly manage used oil and/or fuel filters in accordance with the requirements.  
Violation Notes: Returned to compliance on 07/25/2016. 1 x 55 gallon drum of used oil filters was missing the start date. 1 x 55 gallon drum of used oil filters was missing the words "Drained Use Oil Filters" and the start date.  
Violation Division: Santa Clara County Environmental Health  
Violation Program: HW  
Violation Source: CERS,

Map ID  
Direction  
Distance  
Elevation

MAP FINDINGS

Site

Database(s)

EDR ID Number  
EPA ID Number

**TAYLOR AUTOMOTIVE SERVICE (Continued)**

**S113042833**

Site ID: 159843  
Site Name: TAYLOR AUTOMOTIVE SERVICE  
Violation Date: 07-14-2016  
Citation: HSC 6.95 25508(a)(1) - California Health and Safety Code, Chapter 6.95, Section(s) 25508(a)(1)  
Violation Description: Failure to annually review and electronically certify that the business plan is complete and accurate on or before the annual due date.  
Violation Notes: Returned to compliance on 08/16/2016. Facility's last electronic HMBP submittal on CERS was 12/4/13.  
Violation Division: Santa Clara County Environmental Health  
Violation Program: HMRRP  
Violation Source: CERS,

Site ID: 159843  
Site Name: TAYLOR AUTOMOTIVE SERVICE  
Violation Date: 11-21-2013  
Citation: HSC 6.5 25160.2 - California Health and Safety Code, Chapter 6.5, Section(s) 25160.2  
Violation Description: Failure to meet any of the following consolidated manifest requirements: 1) Legible receipts for each quantity of hazardous waste that is received from a generator, 2) The generator's information (name, address, identification number, contact person, telephone number of the generator, the signature of the generator or the generator's representative), 3) Date of the shipment, 4) The manifest number, 5) The volume or quantity of each waste stream received, 6) The name, address, and identification number of the authorized facility to which the hazardous waste will be transported, 7) The transporter's information (name, address, and identification number, the driver's signature), 8) A statement, signed by the generator, certifying that the generator has established a program to reduce the volume or quantity and toxicity of the hazardous waste to the degree economically practicable. 9) The generator shall retain each receipt for at least three years.  
Violation Notes: Returned to compliance on 12/02/2013. Facility is shipping water based parts washer under an incorrect EPA ID# (CAL000051810). An active EPA ID# must be used to ship hazardous waste. Use CAL000309958 on future shipments.  
Violation Division: Santa Clara County Environmental Health  
Violation Program: HW  
Violation Source: CERS,

Site ID: 159843  
Site Name: TAYLOR AUTOMOTIVE SERVICE  
Violation Date: 07-14-2016  
Citation: HSC 6.95 25505(a)(4) - California Health and Safety Code, Chapter 6.95, Section(s) 25505(a)(4)  
Violation Description: Failure to provide initial and annual training to all employees in safety procedures in the event of a release or threatened release of a hazardous material or failure to document and maintain training records for a minimum of three years.  
Violation Notes: Returned to compliance on 07/25/2016. Ensure that annual training for employees covers all the content in the Hazardous Materials Business Plan and is documented.  
Violation Division: Santa Clara County Environmental Health  
Violation Program: HMRRP  
Violation Source: CERS,

Map ID  
Direction  
Distance  
Elevation

MAP FINDINGS

Site

Database(s)

EDR ID Number  
EPA ID Number

**TAYLOR AUTOMOTIVE SERVICE (Continued)**

**S113042833**

Site ID: 159843  
Site Name: TAYLOR AUTOMOTIVE SERVICE  
Violation Date: 11-21-2013  
Citation: HSC 6.67 Multiple - California Health and Safety Code, Chapter 6.67, Section(s) Multiple  
Violation Description: Haz Waste Generator Program - Operations/Maintenance - General  
Violation Notes: Returned to compliance on 12/02/2013.  
Violation Division: Santa Clara County Environmental Health  
Violation Program: HW  
Violation Source: CERS,

Site ID: 159843  
Site Name: TAYLOR AUTOMOTIVE SERVICE  
Violation Date: 11-21-2013  
Citation: 19 CCR 4 2729.5 - California Code of Regulations, Title 19, Chapter 4, Section(s) 2729.5  
Violation Description: Failure to submit inventory reports (Activities, Owner/Operator, Hazardous Materials Descriptions and Map pages, if required. Documentation must be resubmitted (for facilities which exceed EPCRA thresholds) or re-certified (for facilities which do not exceed EPCRA thresholds) by March 1.  
Violation Notes: Returned to compliance on 12/02/2013. Facility last submitted a complete business plan on 4-16-2012. DISREGARD CORRECTIVE ACTION TEXT BELOW REGARDING SUBMITTAL OF HARD COPY FORMS. SEE [www.EHinfo.org/hazmat](http://www.EHinfo.org/hazmat) FOR DETAILS REGARDING ELECTRONIC REPORTING REQUIREMENTS. A FACILITY RECORD FOR THIS SITE HAS ALREADY BEEN CREATED ON THE CALIFORNIA ENVIRONMENTAL REPORTING SYSTEM (CERS) WEBSITE AT <http://cers.calepa.ca.gov>. REQUEST ACCESS TO THAT CERS RECORD AND SUBMIT A CURRENT HMBP WITHIN 30 DAYS.  
Violation Division: Santa Clara County Environmental Health  
Violation Program: HMRRP  
Violation Source: CERS,

Site ID: 159843  
Site Name: TAYLOR AUTOMOTIVE SERVICE  
Violation Date: 07-14-2016  
Citation: HSC 6.5 Multiple - California Health and Safety Code, Chapter 6.5, Section(s) Multiple  
Violation Description: Hazardous Waste Generator Program - Operations/Maintenance - General  
Violation Notes: Returned to compliance on 07/25/2016. 1 x 250 gallon empty waste coolant container has been on site for at least a year, per Mr. Tran.  
Violation Division: Santa Clara County Environmental Health  
Violation Program: HW  
Violation Source: CERS,

Site ID: 159843  
Site Name: TAYLOR AUTOMOTIVE SERVICE  
Violation Date: 07-14-2016  
Citation: HSC 6.95 25505.1 - California Health and Safety Code, Chapter 6.95, Section(s) 25505.1  
Violation Description: Failure to notify property owner in writing that the business is subject to the business plan program and has complied with its provisions.  
Violation Notes: Returned to compliance on 07/25/2016. Facility did not notify the property owner that they are subject to HMBP requirements.  
Violation Division: Santa Clara County Environmental Health  
Violation Program: HMRRP



Map ID  
Direction  
Distance  
Elevation

MAP FINDINGS

Site

Database(s)

EDR ID Number  
EPA ID Number

**TAYLOR AUTOMOTIVE SERVICE (Continued)**

**S113042833**

Violation Source: CERS,

Site ID: 159843  
Site Name: TAYLOR AUTOMOTIVE SERVICE  
Violation Date: 07-14-2016  
Citation: 22 CCR 12 66262.34(f) - California Code of Regulations, Title 22, Chapter 12, Section(s) 66262.34(f)  
Violation Description: Failure to properly label hazardous waste accumulation containers and portable tanks with the following requirements: "Hazardous Waste", name and address of the generator, physical and chemical characteristics of the Hazardous Waste, and starting accumulation date.  
Violation Notes: Returned to compliance on 07/25/2016. 2 x 15 gallon used oil rollers were missing hazardous waste markings  
Violation Division: Santa Clara County Environmental Health  
Violation Program: HW  
Violation Source: CERS,

Site ID: 159843  
Site Name: TAYLOR AUTOMOTIVE SERVICE  
Violation Date: 11-21-2013  
Citation: HSC 6.67 Multiple - California Health and Safety Code, Chapter 6.67, Section(s) Multiple  
Violation Description: Haz Waste Generator Program - Operations/Maintenance - General  
Violation Notes: Returned to compliance on 12/02/2013. Receipts show last shipment of used antifreeze was 9-15-11. Ensure used antifreeze is picked up no less than once a year. Do not allow accumulation of antifreeze to exceed 55 gallons if you wish to operate under point of generation accumulation.  
Violation Division: Santa Clara County Environmental Health  
Violation Program: HW  
Violation Source: CERS,

Site ID: 159843  
Site Name: TAYLOR AUTOMOTIVE SERVICE  
Violation Date: 11-21-2013  
Citation: 22 CCR 12 66262.34(f) - California Code of Regulations, Title 22, Chapter 12, Section(s) 66262.34(f)  
Violation Description: Failure to properly label hazardous waste accumulation containers with the following requirements: "Hazardous Waste", name and address of the generator, physical and chemical characteristics of the Hazardous Waste, and starting accumulation date.  
Violation Notes: Returned to compliance on 12/02/2013. Observed the following containers of hazardous waste that were insufficiently marked. -1x55 gal used oil (illegible/faded) -1x55 gal used oil (incorrect statement of hazard-identified as flammable) -1x55 gal used oil (blank marking) -1x150 gal used antifreeze (illegible/faded)  
Violation Division: Santa Clara County Environmental Health  
Violation Program: HW  
Violation Source: CERS,

Site ID: 159843  
Site Name: TAYLOR AUTOMOTIVE SERVICE  
Violation Date: 07-14-2016  
Citation: 40 CFR 1 265.32 - U.S. Code of Federal Regulations, Title 40, Chapter 1, Section(s) 265.32  
Violation Description: Failure of the facility to maintain the following emergency equipment

Map ID  
Direction  
Distance  
Elevation

MAP FINDINGS

Site

Database(s)

EDR ID Number  
EPA ID Number

**TAYLOR AUTOMOTIVE SERVICE (Continued)**

**S113042833**

or equivalents: 1) An internal communications or alarm system; 2) A device, such as a telephone (immediately available at the scene of Operations/ Maintenance ) or a hand-held two-way radio, capable of summoning emergency assistance from local police departments, fire departments, or State or local emergency response teams; 3) Portable fire extinguishers, fire control equipment, spill control equipment, and decontamination equipment; and 4) Water at adequate volume and pressure to supply water hose streams, or foam producing equipment, or automatic sprinklers, or water spray systems.

Violation Notes: Returned to compliance on 07/25/2016. No spill control was available on site.

Violation Division: Santa Clara County Environmental Health  
Violation Program: HW  
Violation Source: CERS,

Evaluation:  
Eval General Type: Compliance Evaluation Inspection  
Eval Date: 07-14-2016  
Violations Found: Yes  
Eval Type: Routine done by local agency  
Eval Notes: On site to conduct a routine hazardous materials business plan inspection. Inspection conducted with Richard Owens of HMCD. CERS ID: 10092202 Facility has 5 reportable chemicals: 1. 110 gallons of used oil 2. 55 gallons of used coolant 3. 205 gallons of 5W-30 oil 4. 120 gallons of 10W-30 oil 5. 85 gallons ATF Facility is correctly permitted at BP01: 1. 110 used oil 2. 55 gallons of used coolant 3. 410 gallons lubricating oils

Eval Division: Santa Clara County Environmental Health  
Eval Program: HMRRP  
Eval Source: CERS,

Eval General Type: Compliance Evaluation Inspection  
Eval Date: 07-14-2016  
Violations Found: Yes  
Eval Type: Routine done by local agency  
Eval Notes: On site to conduct a routine hazardous waste inspection. Inspection conducted with Richard Owens of HMCD. Facility has 3 service bays and an outdoor waste storage area. Observed the following wastes on site: 2 x 55 gallon drums of used oil 1 x 55 gallon drum of used coolant 2 x 55 gallon drums of used oil filters 2 x15 gallon used oil roller Fire extinguishers have had annual maintenance Rags are laundered by Aramark Container areas are inspected at least weekly Employees have had hazardous waste management training Battery cores are managed by Interstate Safety Klean services the parts washer on site Brake shavings are managed as scrap metal Emergency information is posted on site Disposal receipts were reviewed for used oil, used coolant, and used oil filters. EPA ID# CAL000309958 is active

Eval Division: Santa Clara County Environmental Health  
Eval Program: HW  
Eval Source: CERS,

Eval General Type: Compliance Evaluation Inspection  
Eval Date: 11-21-2013  
Violations Found: Yes  
Eval Type: Routine done by local agency  
Eval Notes: Not reported  
Eval Division: Santa Clara County Environmental Health

Map ID  
Direction  
Distance  
Elevation

MAP FINDINGS

Site

Database(s)

EDR ID Number  
EPA ID Number

**TAYLOR AUTOMOTIVE SERVICE (Continued)**

**S113042833**

Eval Program: HW  
Eval Source: CERS,  
  
Eval General Type: Compliance Evaluation Inspection  
Eval Date: 11-21-2013  
Violations Found: Yes  
Eval Type: Routine done by local agency  
Eval Notes: EFFECTIVE JANUARY 1, 2013, STATE LAW REQUIRES THAT HAZARDOUS MATERIALS BUSINESS PLAN (HMBP) BE SUBMITTED ELECTRONICALLY VIA THE CALIFORNIA ENVIRONMENTAL REPORTING SYSTEM (CERS) WEBSITE AT <http://cers.calepa.ca.gov>. HARD COPIES ARE NO LONGER ALLOWED FOR THOSE SUBMITTALS, SO PLEASE DISREGARD ANY PRE-PRINTED CORRECTIVE ACTION TEXT IN THIS NOTICE OF INSPECTION REGARDING HARD COPY FORMS. FACILITY RECORDS HAVE ALREADY BEEN CREATED IN CERS FOR MANY BUSINESSES. PLEASE SEARCH CERS AND REQUEST ACCESS TO THAT RECORD BEFORE CREATING A NEW FACILITY RECORD. SEE [www.EHinfo.org/hazmat](http://www.EHinfo.org/hazmat) FOR MORE DETAILS REGARDING ELECTRONIC REPORTING REQUIREMENTS.  
  
Eval Division: Santa Clara County Environmental Health  
Eval Program: HMRRP  
Eval Source: CERS,

**Enforcement Action:**

Site ID: 159843  
Site Name: TAYLOR AUTOMOTIVE SERVICE  
Site Address: 297 E TAYLOR ST  
Site City: SAN JOSE  
Site Zip: 95112  
Enf Action Date: 11-21-2013  
Enf Action Type: Notice of Violation (Unified Program)  
Enf Action Description: Notice of Violation Issued by the Inspector at the Time of Inspection  
Enf Action Notes: Not reported  
Enf Action Division: Santa Clara County Environmental Health  
Enf Action Program: HW  
Enf Action Source: CERS,

Site ID: 159843  
Site Name: TAYLOR AUTOMOTIVE SERVICE  
Site Address: 297 E TAYLOR ST  
Site City: SAN JOSE  
Site Zip: 95112  
Enf Action Date: 11-21-2013  
Enf Action Type: Notice of Violation (Unified Program)  
Enf Action Description: Notice of Violation Issued by the Inspector at the Time of Inspection  
Enf Action Notes: Not reported  
Enf Action Division: Santa Clara County Environmental Health  
Enf Action Program: HMRRP  
Enf Action Source: CERS,

**Coordinates:**

Site ID: 159843  
Facility Name: TAYLOR AUTOMOTIVE SERVICE  
Env Int Type Code: HWG  
Program ID: 10092202  
Coord Name: Not reported  
Ref Point Type Desc: Unknown,  
Latitude: 37.352215

Map ID  
Direction  
Distance  
Elevation

MAP FINDINGS

Site

Database(s)

EDR ID Number  
EPA ID Number

**TAYLOR AUTOMOTIVE SERVICE (Continued)**

**S113042833**

Longitude: -121.894188

**Affiliation:**

Affiliation Type Desc: Facility Mailing Address  
Entity Name: Mailing Address  
Entity Title: Not reported  
Affiliation Address: 297 E TAYLOR ST  
Affiliation City: SAN JOSE  
Affiliation State: CA  
Affiliation Country: Not reported  
Affiliation Zip: 95112  
Affiliation Phone: ,

Affiliation Type Desc: Parent Corporation  
Entity Name: TAYLOR AUTOMOTIVE SERVICE  
Entity Title: Not reported  
Affiliation Address: Not reported  
Affiliation City: Not reported  
Affiliation State: Not reported  
Affiliation Country: Not reported  
Affiliation Zip: Not reported  
Affiliation Phone: ,

Affiliation Type Desc: Legal Owner  
Entity Name: K & L AUTOMOTIVE INC  
Entity Title: Not reported  
Affiliation Address: 297 E TAYLOR ST  
Affiliation City: SAN JOSE  
Affiliation State: CA  
Affiliation Country: United States  
Affiliation Zip: 95112  
Affiliation Phone: (408) 295-3786,

Affiliation Type Desc: CUPA District  
Entity Name: Santa Clara County Environmental Health  
Entity Title: Not reported  
Affiliation Address: 1555 Berger Drive, Suite 300  
Affiliation City: San Jose  
Affiliation State: CA  
Affiliation Country: Not reported  
Affiliation Zip: 95112-2716  
Affiliation Phone: (408) 918-3400,

Affiliation Type Desc: Identification Signer  
Entity Name: Long Tran  
Entity Title: Owner/President  
Affiliation Address: Not reported  
Affiliation City: Not reported  
Affiliation State: Not reported  
Affiliation Country: Not reported  
Affiliation Zip: Not reported  
Affiliation Phone: ,

Affiliation Type Desc: Document Preparer  
Entity Name: Long Tran  
Entity Title: Not reported  
Affiliation Address: Not reported

Map ID  
Direction  
Distance  
Elevation

MAP FINDINGS

Site

Database(s)

EDR ID Number  
EPA ID Number

**TAYLOR AUTOMOTIVE SERVICE (Continued)**

**S113042833**

Affiliation City: Not reported  
Affiliation State: Not reported  
Affiliation Country: Not reported  
Affiliation Zip: Not reported  
Affiliation Phone: ,

Affiliation Type Desc: Environmental Contact  
Entity Name: Long Tran  
Entity Title: Not reported  
Affiliation Address: 297 E. Taylor Street  
Affiliation City: San Jose  
Affiliation State: CA  
Affiliation Country: Not reported  
Affiliation Zip: 95112  
Affiliation Phone: ,

Affiliation Type Desc: Operator  
Entity Name: Long Tran  
Entity Title: Not reported  
Affiliation Address: Not reported  
Affiliation City: Not reported  
Affiliation State: Not reported  
Affiliation Country: Not reported  
Affiliation Zip: Not reported  
Affiliation Phone: (408) 295-3786,

**HWTS:**

Name: TAYLOR AUTOMOTIVE SERVICE  
Address: 297 E TAYLOR ST  
Address 2: Not reported  
City,State,Zip: SAN JOSE, CA 951120000  
EPA ID: CAL000051810  
Inactive Date: 01/01/1900  
Create Date: 04/11/1994  
Last Act Date: 03/15/2012  
Mailing Name: Not reported  
Mailing Address: 297 E TAYLOR ST  
Mailing Address 2: Not reported  
Mailing City,State,Zip: SAN JOSE, CA 951120000  
Owner Name: JIM LAN HOANG  
Owner Address: 297 E TAYLOR ST  
Owner Address 2: Not reported  
Owner City,State,Zip: SAN JOSE, CA 951120000  
Contact Name: DEACT PER 95 FEE FORM -P.H.  
Contact Address: --  
Contact Address 2: Not reported  
City,State,Zip: --, 99 --

Map ID  
Direction  
Distance  
Elevation

MAP FINDINGS

EDR ID Number  
EPA ID Number

**L66**  
**NNE**  
**1/8-1/4**  
**0.169 mi.**  
**892 ft.**

**T & M ASPHALT**  
**297 TAYLOR**  
**SAN JOSE, CA 95112**  
**Site 2 of 5 in cluster L**

**HIST CORTESE** **S101304105**  
**N/A**

**Relative:** HIST CORTESE:  
**Lower** edr\_fname: T & M ASPHALT  
edr\_fadd1: 297 TAYLOR  
**Actual:** City,State,Zip: SAN JOSE, CA 95112  
**67 ft.** Region: CORTESE  
Facility County Code: 43  
Reg By: LTNKA  
Reg Id: 43-1766

**L67**  
**NNE**  
**1/8-1/4**  
**0.169 mi.**  
**892 ft.**

**K & L AUTOMOTIVE INC DBA TAYLOR AUTOMOTIVE**  
**297 E TAYLOR ST**  
**SAN JOSE, CA 95112**  
**Site 3 of 5 in cluster L**

**RCRA NonGen / NLR** **1024814652**  
**CAL000309958**

**Relative:** RCRA NonGen / NLR:  
**Lower** Date Form Received by Agency: 20060808  
**Actual:** Handler Name: K & L AUTOMOTIVE INC DBA TAYLOR AUTOMOTIVE  
**67 ft.** Handler Address: 297 E TAYLOR ST  
Handler City,State,Zip: SAN JOSE, CA 95112  
EPA ID: CAL000309958  
Contact Name: LONG TRAN  
Contact Address: 297 E. TAYLOR STREET  
Contact City,State,Zip: SAN JOSE, CA 95112-0000  
Contact Telephone: 408-295-3786  
Contact Fax: 408-295-3787  
Contact Email: KL.AUTOMOTIVE@SBCGLOBAL.NET  
Contact Title: Not reported  
EPA Region: 09  
Land Type: Not reported  
Federal Waste Generator Description: Not a generator, verified  
Non-Notifier: Not reported  
Biennial Report Cycle: Not reported  
Accessibility: Not reported  
Active Site Indicator: Handler Activities  
State District Owner: Not reported  
State District: Not reported  
Mailing Address: 297 E TAYLOR ST  
Mailing City,State,Zip: SAN JOSE, CA 95112-0000  
Owner Name: K & L AUTOMOTIVE INC  
Owner Type: Other  
Operator Name: LONG TRAN  
Operator Type: Other  
Short-Term Generator Activity: No  
Importer Activity: No  
Mixed Waste Generator: No  
Transporter Activity: No  
Transfer Facility Activity: No  
Recycler Activity with Storage: No  
Small Quantity On-Site Burner Exemption: No  
Smelting Melting and Refining Furnace Exemption: No  
Underground Injection Control: No  
Off-Site Waste Receipt: No  
Universal Waste Indicator: Yes

Map ID  
Direction  
Distance  
Elevation

MAP FINDINGS

Site

Database(s)

EDR ID Number  
EPA ID Number

**K & L AUTOMOTIVE INC DBA TAYLOR AUTOMOTIVE (Continued)**

**1024814652**

Universal Waste Destination Facility:	Yes
Federal Universal Waste:	No
Active Site Fed-Reg Treatment Storage and Disposal Facility:	Not reported
Active Site Converter Treatment storage and Disposal Facility:	Not reported
Active Site State-Reg Treatment Storage and Disposal Facility:	Not reported
Active Site State-Reg Handler:	---
Federal Facility Indicator:	Not reported
Hazardous Secondary Material Indicator:	N
Sub-Part K Indicator:	Not reported
Commercial TSD Indicator:	No
Treatment Storage and Disposal Type:	Not reported
2018 GPRA Permit Baseline:	Not on the Baseline
2018 GPRA Renewals Baseline:	Not on the Baseline
Permit Renewals Workload Universe:	Not reported
Permit Workload Universe:	Not reported
Permit Progress Universe:	Not reported
Post-Closure Workload Universe:	Not reported
Closure Workload Universe:	Not reported
202 GPRA Corrective Action Baseline:	No
Corrective Action Workload Universe:	No
Subject to Corrective Action Universe:	No
Non-TSDFs Where RCRA CA has Been Imposed Universe:	No
TSDFs Potentially Subject to CA Under 3004 (u)/(v) Universe:	No
TSDFs Only Subject to CA under Discretionary Auth Universe:	No
Corrective Action Priority Ranking:	No NCAPS ranking
Environmental Control Indicator:	No
Institutional Control Indicator:	No
Human Exposure Controls Indicator:	N/A
Groundwater Controls Indicator:	N/A
Operating TSDF Universe:	Not reported
Full Enforcement Universe:	Not reported
Significant Non-Complier Universe:	No
Unaddressed Significant Non-Complier Universe:	No
Addressed Significant Non-Complier Universe:	No
Significant Non-Complier With a Compliance Schedule Universe:	No
Financial Assurance Required:	Not reported
Handler Date of Last Change:	20180905
Recognized Trader-Importer:	No
Recognized Trader-Exporter:	No
Importer of Spent Lead Acid Batteries:	No
Exporter of Spent Lead Acid Batteries:	No
Recycler Activity Without Storage:	No
Manifest Broker:	No
Sub-Part P Indicator:	No

**Handler - Owner Operator:**

Owner/Operator Indicator:	Operator
Owner/Operator Name:	LONG TRAN
Legal Status:	Other
Date Became Current:	Not reported
Date Ended Current:	Not reported
Owner/Operator Address:	297 E. TAYLOR STREET
Owner/Operator City,State,Zip:	SAN JOSE, CA 95112-0000
Owner/Operator Telephone:	408-295-3786
Owner/Operator Telephone Ext:	Not reported
Owner/Operator Fax:	Not reported

Map ID  
Direction  
Distance  
Elevation

MAP FINDINGS

Site

Database(s)

EDR ID Number  
EPA ID Number

**K & L AUTOMOTIVE INC DBA TAYLOR AUTOMOTIVE (Continued)**

**1024814652**

Owner/Operator Email: Not reported

Owner/Operator Indicator: Owner  
Owner/Operator Name: K & L AUTOMOTIVE INC  
Legal Status: Other  
Date Became Current: Not reported  
Date Ended Current: Not reported  
Owner/Operator Address: 297 E TAYLOR ST  
Owner/Operator City,State,Zip: SAN JOSE, CA 95112-0000  
Owner/Operator Telephone: 408-295-3786  
Owner/Operator Telephone Ext: Not reported  
Owner/Operator Fax: Not reported  
Owner/Operator Email: Not reported

**Historic Generators:**

Receive Date: 20060808  
Handler Name: K & L AUTOMOTIVE INC DBA TAYLOR AUTOMOTIVE  
Federal Waste Generator Description: Not a generator, verified  
State District Owner: Not reported  
Large Quantity Handler of Universal Waste: No  
Recognized Trader Importer: No  
Recognized Trader Exporter: No  
Spent Lead Acid Battery Importer: No  
Spent Lead Acid Battery Exporter: No  
Current Record: Yes  
Non Storage Recycler Activity: Not reported  
Electronic Manifest Broker: Not reported

**List of NAICS Codes and Descriptions:**

NAICS Code: 811111  
NAICS Description: GENERAL AUTOMOTIVE REPAIR

**Facility Has Received Notices of Violations:**

Violations: No Violations Found

**Evaluation Action Summary:**

Evaluations: No Evaluations Found

L68  
NNE  
1/8-1/4  
0.169 mi.  
892 ft.

**TAYLOR AUTOMOTIVE SERVICE**  
**297 E TAYLOR ST**  
**SAN JOSE, CA 95112**  
**Site 4 of 5 in cluster L**

**CUPA Listings S103990395**  
**HAZMAT N/A**

**Relative:**  
**Lower**  
**Actual:**  
**67 ft.**

CUPA SANTA CLARA:  
Name: TAYLOR AUTOMOTIVE SERVICES  
Address: 297 E TAYLOR ST  
City,State,Zip: SAN JOSE, CA 95112  
Region: SANTA CLARA  
PE#: 2205  
Program Description: GENERATES 100 KG YR TO <5 TONS/YR  
Program Identifier: DEH PERMIT-HAZ WASTE GENERATOR PROGRAM  
Latitude: 37.352153  
Longitude: -121.894055  
Record ID: PR0380530



Map ID  
Direction  
Distance  
Elevation

MAP FINDINGS

Site

Database(s)

EDR ID Number  
EPA ID Number

**TAYLOR AUTOMOTIVE SERVICE (Continued)**

**S103990395**

Facility ID: FA0259690

Name: TAYLOR AUTOMOTIVE SERVICES  
Address: 297 E TAYLOR ST  
City,State,Zip: SAN JOSE, CA 95112  
Region: SANTA CLARA  
PE#: BP01  
Program Description: HMBP FACILITY, 1-3 CHEMICALS  
Program Identifier: DEH PERMIT-HAZ MAT BUSINESS PLAN PROGRAM  
Latitude: 37.352153  
Longitude: -121.894055  
Record ID: PR0397070  
Facility ID: FA0259690

Name: TAYLOR AUTOMOTIVE SERVICE  
Address: 297 E TAYLOR ST  
City,State,Zip: SAN JOSE, CA 95112  
Region: SANTA CLARA  
PE#: 2205  
Program Description: GENERATES 100 KG YR TO <5 TONS/YR  
Program Identifier: DEH PERMIT-HAZ WASTE GENERATOR PROGRAM  
Latitude: 37.352153  
Longitude: -121.894055  
Record ID: PR0314226  
Facility ID: FA0208548

**SAN JOSE HAZMAT:**

Name: TAYLOR AUTOMOTIVE SERVICE  
Address: 297 E TAYLOR ST  
City,State,Zip: SAN JOSE, CA 95112  
Region: SAN JOSE  
File Num: 400929  
Class: Auto Repair

**M69** **DEL MONTE PLNT 39,REDWOODUST**  
**ENE** **315 JACKSON ST**  
**1/8-1/4** **SAN JOSE, CA 95112**

**0.173 mi.**  
**911 ft.**

**Site 1 of 5 in cluster M**

**LUST** **S101309178**  
**HIST LUST** **N/A**  
**Cortese**

**Relative:** LUST REG 2:  
**Higher** Region: 2  
Facility Id: Not reported  
**Actual:** Facility Status: Case Closed  
**70 ft.** Case Number: 07S1E05M10f  
How Discovered: Not reported  
Leak Cause: Not reported  
Leak Source: Not reported  
Date Leak Confirmed: Not reported  
Oversight Program: LUST  
Prelim. Site Assesment Wokplan Submitted: Not reported  
Preliminary Site Assesment Began: 11/1/1989  
Pollution Characterization Began: 6/22/1990  
Pollution Remediation Plan Submitted: Not reported  
Date Remediation Action Underway: Not reported  
Date Post Remedial Action Monitoring Began: Not reported

Map ID  
Direction  
Distance  
Elevation

MAP FINDINGS

Site

Database(s)

EDR ID Number  
EPA ID Number

**DEL MONTE PLNT 39,REDWOODUST (Continued)**

**S101309178**

**HIST LUST SANTA CLARA:**

Name: Del Monte Plnt 39,RedwoodUST  
Address: 315 Jackson St  
City: San Jose  
Region: SANTA CLARA  
Region Code: 2  
SCVWD ID: 07S1E05M10  
Oversite Agency: SCVWD  
Date Listed: 1995-05-12 00:00:00  
Closed Date: 1996-12-10 00:00:00

**CORTESE:**

Name: DEL MONTE PLNT 39,REDWOODUST  
Address: 315 JACKSON ST  
City,State,Zip: SAN JOSE, CA 95112  
Region: CORTESE  
Envirostor Id: Not reported  
Global ID: T0608500503  
Site/Facility Type: LUST CLEANUP SITE  
Cleanup Status: COMPLETED - CASE CLOSED  
Status Date: Not reported  
Site Code: Not reported  
Latitude: Not reported  
Longitude: Not reported  
Owner: Not reported  
Enf Type: Not reported  
Swat R: Not reported  
Flag: active  
Order No: Not reported  
Waste Discharge System No: Not reported  
Effective Date: Not reported  
Region 2: Not reported  
WID Id: Not reported  
Solid Waste Id No: Not reported  
Waste Management Uit Name: Not reported  
File Name: Active Open

**M70** **DEL MONTE PLNT 39,REDWOODUST**  
**ENE** **315 JACKSON ST**  
**1/8-1/4** **SAN JOSE, CA 95112**  
**0.173 mi.**  
**911 ft.** **Site 2 of 5 in cluster M**

**LUST** **S103948245**  
**HIST LUST** **N/A**  
**Cortese**  
**HIST CORTESE**  
**CERS**

**Relative:**  
**Higher**  
**Actual:**  
**70 ft.**

**LUST:**

Name: DEL MONTE PLNT 39,KEYSTONE UST  
Address: 315 JACKSON ST  
City,State,Zip: SAN JOSE, CA 95112  
Lead Agency: SANTA CLARA COUNTY LOP  
Case Type: LUST Cleanup Site  
Geo Track: [http://geotracker.waterboards.ca.gov/profile\\_report.asp?global\\_id=T0608502290](http://geotracker.waterboards.ca.gov/profile_report.asp?global_id=T0608502290)  
Global Id: T0608502290  
Latitude: 37.350117  
Longitude: -121.891926  
Status: Completed - Case Closed  
Status Date: 06/15/1995  
Case Worker: UST  
RB Case Number: Not reported

Map ID  
Direction  
Distance  
Elevation

MAP FINDINGS

Site

Database(s)

EDR ID Number  
EPA ID Number

**DEL MONTE PLNT 39,REDWOODUST (Continued)**

**S103948245**

Local Agency: SANTA CLARA COUNTY LOP  
File Location: All Files are on GeoTracker or in the Local Agency Database  
Local Case Number: Not reported  
Potential Media Affect: Other Groundwater (uses other than drinking water)  
Potential Contaminants of Concern: Gasoline  
Site History: Not reported

**LUST:**

Global Id: T0608502290  
Contact Type: Regional Board Caseworker  
Contact Name: Regional Water Board  
Organization Name: SAN FRANCISCO BAY RWQCB (REGION 2)  
Address: 1515 CLAY ST SUITE 1400  
City: OAKLAND  
Email: Not reported  
Phone Number: Not reported

Global Id: T0608502290  
Contact Type: Local Agency Caseworker  
Contact Name: UST CASE WORKER  
Organization Name: SANTA CLARA COUNTY LOP  
Address: 1555 Berger Drive, Suite 300  
City: SAN JOSE  
Email: Not reported  
Phone Number: 4089183400

**LUST:**

Global Id: T0608502290  
Action Type: ENFORCEMENT  
Date: 02/20/1993  
Action: Notice of Responsibility - #40003

Global Id: T0608502290  
Action Type: Other  
Date: 12/18/1987  
Action: Leak Reported

Global Id: T0608502290  
Action Type: REMEDIATION  
Date: 08/12/1991  
Action: Excavation

Global Id: T0608502290  
Action Type: REMEDIATION  
Date: 08/12/1991  
Action: Pump & Treat (P&T) Groundwater

Global Id: T0608502290  
Action Type: RESPONSE  
Date: 06/27/1994  
Action: Other Report / Document

Global Id: T0608502290  
Action Type: ENFORCEMENT  
Date: 06/15/1995  
Action: Closure/No Further Action Letter

Map ID  
Direction  
Distance  
Elevation

MAP FINDINGS

Site

Database(s)

EDR ID Number  
EPA ID Number

**DEL MONTE PLNT 39,REDWOODUST (Continued)**

**S103948245**

LUST:

Global Id: T0608502290  
Status: Open - Case Begin Date  
Status Date: 09/04/1987

Global Id: T0608502290  
Status: Open - Site Assessment  
Status Date: 09/04/1987

Global Id: T0608502290  
Status: Open - Site Assessment  
Status Date: 07/01/1988

Global Id: T0608502290  
Status: Open - Verification Monitoring  
Status Date: 08/02/1992

Global Id: T0608502290  
Status: Completed - Case Closed  
Status Date: 06/15/1995

Name: DEL MONTE PLNT 39,REDWOODUST  
Address: 315 JACKSON ST  
City,State,Zip: SAN JOSE, CA 95112  
Lead Agency: SANTA CLARA COUNTY LOP  
Case Type: LUST Cleanup Site  
Geo Track: [http://geotracker.waterboards.ca.gov/profile\\_report.asp?global\\_id=T0608500503](http://geotracker.waterboards.ca.gov/profile_report.asp?global_id=T0608500503)  
Global Id: T0608500503  
Latitude: 37.350234  
Longitude: -121.890949  
Status: Completed - Case Closed  
Status Date: 12/10/1996  
Case Worker: UST  
RB Case Number: Not reported  
Local Agency: SANTA CLARA COUNTY LOP  
File Location: All Files are on GeoTracker or in the Local Agency Database  
Local Case Number: Not reported  
Potential Media Affect: Other Groundwater (uses other than drinking water)  
Potential Contaminants of Concern: Diesel  
Site History: Not reported

LUST:

Global Id: T0608500503  
Contact Type: Regional Board Caseworker  
Contact Name: Regional Water Board  
Organization Name: SAN FRANCISCO BAY RWQCB (REGION 2)  
Address: 1515 CLAY ST SUITE 1400  
City: OAKLAND  
Email: Not reported  
Phone Number: Not reported

Global Id: T0608500503  
Contact Type: Local Agency Caseworker  
Contact Name: UST CASE WORKER  
Organization Name: SANTA CLARA COUNTY LOP  
Address: 1555 Berger Drive, Suite 300

Map ID  
Direction  
Distance  
Elevation

MAP FINDINGS

Site

Database(s)

EDR ID Number  
EPA ID Number

**DEL MONTE PLNT 39,REDWOODUST (Continued)**

**S103948245**

City: SAN JOSE  
Email: Not reported  
Phone Number: 4089183400

**LUST:**

Global Id: T0608500503  
Action Type: ENFORCEMENT  
Date: 12/10/1996  
Action: Closure/No Further Action Letter

Global Id: T0608500503  
Action Type: ENFORCEMENT  
Date: 01/23/1996  
Action: Notice of Responsibility - #39957

Global Id: T0608500503  
Action Type: ENFORCEMENT  
Date: 07/06/1994  
Action: Staff Letter - #27524

Global Id: T0608500503  
Action Type: Other  
Date: 01/01/1994  
Action: Leak Reported

Global Id: T0608500503  
Action Type: RESPONSE  
Date: 09/30/1994  
Action: Soil and Water Investigation Report

Global Id: T0608500503  
Action Type: RESPONSE  
Date: 12/10/1996  
Action: Other Report / Document

**LUST:**

Global Id: T0608500503  
Status: Open - Case Begin Date  
Status Date: 11/01/1989

Global Id: T0608500503  
Status: Open - Site Assessment  
Status Date: 11/01/1989

Global Id: T0608500503  
Status: Open - Site Assessment  
Status Date: 06/22/1990

Global Id: T0608500503  
Status: Completed - Case Closed  
Status Date: 12/10/1996

**LUST REG 2:**

Region: 2  
Facility Id: Not reported

Map ID  
Direction  
Distance  
Elevation

MAP FINDINGS

Site

Database(s)

EDR ID Number  
EPA ID Number

**DEL MONTE PLNT 39,REDWOODUST (Continued)**

**S103948245**

Facility Status: Case Closed  
Case Number: 07S1E05M04f  
How Discovered: Not reported  
Leak Cause: Not reported  
Leak Source: Not reported  
Date Leak Confirmed: Not reported  
Oversight Program: LUST  
Prelim. Site Assessment Workplan Submitted: Not reported  
Preliminary Site Assessment Began: 9/4/1987  
Pollution Characterization Began: 7/1/1988  
Pollution Remediation Plan Submitted: Not reported  
Date Remediation Action Underway: Not reported  
Date Post Remedial Action Monitoring Began: 8/2/1992

**LUST SANTA CLARA:**

Name: DEL MONTE PLNT 39,REDWOODUST  
Address: 315 JACKSON ST  
City,State,Zip: SAN JOSE, CA  
Region: SANTA CLARA  
SCVWD ID: 07S1E05M10F  
Date Closed: 12/10/1996  
EDR Link ID: 07S1E05M10F

Name: DEL MONTE PLNT 39,KEYSTONE UST  
Address: 315 JACKSON ST  
City,State,Zip: SAN JOSE, CA  
Region: SANTA CLARA  
SCVWD ID: 07S1E05M04F  
Date Closed: 06/15/1995  
EDR Link ID: 07S1E05M04F

**HIST LUST SANTA CLARA:**

Name: Del Monte Plnt 39,Keystone UST  
Address: 315 Jackson St  
City: San Jose  
Region: SANTA CLARA  
Region Code: 2  
SCVWD ID: 07S1E05M04  
Oversite Agency: SCVWD  
Date Listed: 1987-12-18 00:00:00  
Closed Date: 1995-06-15 00:00:00

**CORTESE:**

Name: DEL MONTE PLNT 39,KEYSTONE UST  
Address: 315 JACKSON ST  
City,State,Zip: SAN JOSE, CA 95112  
Region: CORTESE  
Envirostor Id: Not reported  
Global ID: T0608502290  
Site/Facility Type: LUST CLEANUP SITE  
Cleanup Status: COMPLETED - CASE CLOSED  
Status Date: Not reported  
Site Code: Not reported  
Latitude: Not reported  
Longitude: Not reported  
Owner: Not reported

Map ID  
Direction  
Distance  
Elevation

MAP FINDINGS

Site

Database(s)

EDR ID Number  
EPA ID Number

**DEL MONTE PLNT 39,REDWOODUST (Continued)**

**S103948245**

Enf Type: Not reported  
Swat R: Not reported  
Flag: active  
Order No: Not reported  
Waste Discharge System No: Not reported  
Effective Date: Not reported  
Region 2: Not reported  
WID Id: Not reported  
Solid Waste Id No: Not reported  
Waste Management Uit Name: Not reported  
File Name: Active Open

**HIST CORTESE:**

edr\_fname: DEL MONTE PLANT #39  
edr\_fadd1: 315 JACKSON  
City,State,Zip: SAN JOSE, CA  
Region: CORTESE  
Facility County Code: 43  
Reg By: LTNKA  
Reg Id: 43-0456

**CERS:**

Name: DEL MONTE PLNT 39,KEYSTONE UST  
Address: 315 JACKSON ST  
City,State,Zip: SAN JOSE, CA 95112  
Site ID: 195674  
CERS ID: T0608502290  
CERS Description: Leaking Underground Storage Tank Cleanup Site

**Affiliation:**

Affiliation Type Desc: Local Agency Caseworker  
Entity Name: UST CASE WORKER - SANTA CLARA COUNTY LOP  
Entity Title: Not reported  
Affiliation Address: 1555 Berger Drive, Suite 300  
Affiliation City: SAN JOSE  
Affiliation State: CA  
Affiliation Country: Not reported  
Affiliation Zip: Not reported  
Affiliation Phone: 4089183400,

Affiliation Type Desc: Regional Board Caseworker  
Entity Name: Regional Water Board - SAN FRANCISCO BAY RWQCB (REGION 2)  
Entity Title: Not reported  
Affiliation Address: 1515 CLAY ST SUITE 1400  
Affiliation City: OAKLAND  
Affiliation State: CA  
Affiliation Country: Not reported  
Affiliation Zip: Not reported  
Affiliation Phone: ,

Name: DEL MONTE PLNT 39,REDWOODUST  
Address: 315 JACKSON ST  
City,State,Zip: SAN JOSE, CA 95112  
Site ID: 258765  
CERS ID: T0608500503  
CERS Description: Leaking Underground Storage Tank Cleanup Site

Map ID  
Direction  
Distance  
Elevation

MAP FINDINGS

Site

Database(s)

EDR ID Number  
EPA ID Number

**DEL MONTE PLNT 39,REDWOODUST (Continued)**

**S103948245**

**Affiliation:**

Affiliation Type Desc: Local Agency Caseworker  
Entity Name: UST CASE WORKER - SANTA CLARA COUNTY LOP  
Entity Title: Not reported  
Affiliation Address: 1555 Berger Drive, Suite 300  
Affiliation City: SAN JOSE  
Affiliation State: CA  
Affiliation Country: Not reported  
Affiliation Zip: Not reported  
Affiliation Phone: 4089183400,

Affiliation Type Desc: Regional Board Caseworker  
Entity Name: Regional Water Board - SAN FRANCISCO BAY RWQCB (REGION 2)  
Entity Title: Not reported  
Affiliation Address: 1515 CLAY ST SUITE 1400  
Affiliation City: OAKLAND  
Affiliation State: CA  
Affiliation Country: Not reported  
Affiliation Zip: Not reported  
Affiliation Phone: ,

**J71  
NNE  
1/8-1/4  
0.174 mi.  
917 ft.**

**GROSVENOR BUS LINES(COACH USA)  
302 E TAYLOR ST  
SAN JOSE, CA 95112  
  
Site 5 of 7 in cluster J**

**CUPA Listings S121471650  
N/A**

**Relative:  
Lower  
  
Actual:  
67 ft.**

CUPA SANTA CLARA:  
Name: GROSVENOR BUS LINES(COACH USA)  
Address: 302 E TAYLOR ST  
City,State,Zip: SAN JOSE, CA 95112  
Region: SANTA CLARA  
PE#: 2205  
Program Description: GENERATES 100 KG YR TO <5 TONS/YR  
Program Identifier: DEH PERMIT-HAZ WASTE GENERATOR PROGRAM  
Latitude: 37.352107  
Longitude: -121.893623  
Record ID: PR0360844  
Facility ID: FA0250547

**N72  
SE  
1/8-1/4  
0.176 mi.  
931 ft.**

**IA 060514 NATIONAL PRINTING COMPANY  
510 N 5TH ST  
SAN JOSE, CA 95112  
  
Site 1 of 3 in cluster N**

**CUPA Listings S121473582  
N/A**

**Relative:  
Higher  
  
Actual:  
74 ft.**

CUPA SANTA CLARA:  
Name: IA 060514 NATIONAL PRINTING COMPANY  
Address: 510 N 5TH ST  
City,State,Zip: SAN JOSE, CA 95112  
Region: SANTA CLARA  
PE#: 2240  
Program Description: GENERATES < 10 GAL/YR  
Program Identifier: DEH PERMIT-HAZ WASTE GENERATOR PROGRAM  
Latitude: 37.347309



Map ID  
Direction  
Distance  
Elevation

MAP FINDINGS

Site

Database(s)

EDR ID Number  
EPA ID Number

**IA 060514 NATIONAL PRINTING COMPANY (Continued)**

**S121473582**

Longitude: -121.892924  
Record ID: PR0380303  
Facility ID: FA0259552

**N73**  
**SE**  
**1/8-1/4**  
**0.176 mi.**  
**931 ft.**

**NATIONAL PRINTING COMPANY**  
**510 N 5TH ST 1**  
**SAN JOSE, CA 95112**

**HAZMAT** **S103821495**  
**N/A**

**Site 2 of 3 in cluster N**

**Relative:**  
**Higher**

**SAN JOSE HAZMAT:**

Name: NATIONAL PRINTING COMPANY  
Address: 510 N 5TH ST 1  
City,State,Zip: SAN JOSE, CA 95112  
Region: SAN JOSE  
File Num: 400956  
Class: Printing/Painting

**Actual:**  
**74 ft.**

**N74**  
**SE**  
**1/8-1/4**  
**0.176 mi.**  
**931 ft.**

**NATIONAL PRINTING CO**  
**510 N 5TH ST**  
**SAN JOSE, CA 95112**

**CUPA Listings** **S121472565**  
**HAZNET** **N/A**  
**HWTS**

**Site 3 of 3 in cluster N**

**Relative:**  
**Higher**

**CUPA SANTA CLARA:**

Name: NATIONAL PRINTING CO  
Address: 510 N 5TH ST  
City,State,Zip: SAN JOSE, CA 95112  
Region: SANTA CLARA  
PE#: 2202  
Program Description: GENERATES < 100 KG/YR  
Program Identifier: DEH PERMIT-HAZ WASTE GENERATOR PROGRAM  
Latitude: 37.347309  
Longitude: -121.892924  
Record ID: PR0371497  
Facility ID: FA0254637

**Actual:**  
**74 ft.**

**HAZNET:**

Name: NATIONAL PRINTING CO  
Address: 510 N 5TH ST  
Address 2: Not reported  
City,State,Zip: SAN JOSE, CA 951123232  
Contact: DOUGLAS WRIGHT  
Telephone: Not reported  
Mailing Name: Not reported  
Mailing Address: 510 N 5TH ST  
  
Year: 1995  
Gepaid: CAL000106402  
TSD EPA ID: CAL070148432  
CA Waste Code: 541 - Photochemicals/photoprocessing waste  
Disposal Method: T03 - Treatment, Incineration  
Tons: 0.0417

Year: 1994  
Gepaid: CAL000106402

Map ID  
Direction  
Distance  
Elevation

MAP FINDINGS

Site

Database(s)

EDR ID Number  
EPA ID Number

**NATIONAL PRINTING CO (Continued)**

**S121472565**

TSD EPA ID: CAD070148432  
CA Waste Code: 541 - Photochemicals/photoprocessing waste  
Disposal Method: T03 - Treatment, Incineration  
Tons: 0.0625

Additional Info:

Year: 1995  
Gen EPA ID: CAL000106402

Shipment Date: 19950508  
Creation Date: 4/2/1996 0:00:00  
Receipt Date: 19950508  
Manifest ID: 95214607  
Trans EPA ID: CAD982430571  
Trans Name: Not reported  
Trans 2 EPA ID: Not reported  
Trans 2 Name: Not reported  
TSDF EPA ID: CAD070148432  
Trans Name: Not reported  
TSDF Alt EPA ID: CAL070148432  
TSDF Alt Name: Not reported  
Waste Code Description: 541 - Photochemicals / photo processing waste  
RCRA Code: D011  
Meth Code: T03 - Treatment, Incineration  
Quantity Tons: 0.0417  
Waste Quantity: 10  
Quantity Unit: G  
Additional Code 1: Not reported  
Additional Code 2: Not reported  
Additional Code 3: Not reported  
Additional Code 4: Not reported  
Additional Code 5: Not reported

Additional Info:

Year: 1994  
Gen EPA ID: CAL000106402

Shipment Date: 19940503  
Creation Date: 3/25/1996 0:00:00  
Receipt Date: 19940503  
Manifest ID: 93102662  
Trans EPA ID: CAD982430571  
Trans Name: Not reported  
Trans 2 EPA ID: Not reported  
Trans 2 Name: Not reported  
TSDF EPA ID: CAD070148432  
Trans Name: Not reported  
TSDF Alt EPA ID: CAD070148432  
TSDF Alt Name: Not reported  
Waste Code Description: 541 - Photochemicals / photo processing waste  
RCRA Code: D011  
Meth Code: T03 - Treatment, Incineration  
Quantity Tons: 0.0625  
Waste Quantity: 15  
Quantity Unit: G

Map ID  
Direction  
Distance  
Elevation

MAP FINDINGS

Site

Database(s)

EDR ID Number  
EPA ID Number

**NATIONAL PRINTING CO (Continued)**

**S121472565**

Additional Code 1:	Not reported
Additional Code 2:	Not reported
Additional Code 3:	Not reported
Additional Code 4:	Not reported
Additional Code 5:	Not reported

**HWTS:**

Name:	NATIONAL PRINTING CO
Address:	510 N 5TH ST
Address 2:	Not reported
City,State,Zip:	SAN JOSE, CA 951123232
EPA ID:	CAL000106402
Inactive Date:	12/21/2006
Create Date:	03/31/1993
Last Act Date:	12/21/2006
Mailing Name:	Not reported
Mailing Address:	510 N 5TH ST
Mailing Address 2:	Not reported
Mailing City,State,Zip:	SAN JOSE, CA 951120000
Owner Name:	DOUGLAS WRIGHT
Owner Address:	510 N 5TH ST
Owner Address 2:	Not reported
Owner City,State,Zip:	SAN JOSE, CA 951120000
Contact Name:	DOUGLAS WRIGHT
Contact Address:	510 N 5TH ST
Contact Address 2:	Not reported
City,State,Zip:	SAN JOSE, CA --

**NAICS:**

EPA ID:	CAL000106402
Create Date:	2002-03-14 16:36:28.000
NAICS Code:	32311
NAICS Description:	Printing
Issued EPA ID Date:	1993-03-31 00:00:00
Inactive Date:	2006-12-21 00:00:00
Facility Name:	NATIONAL PRINTING CO
Facility Address:	510 N 5TH ST
Facility Address 2:	Not reported
Facility City:	SAN JOSE
Facility County:	Not reported
Facility State:	CA
Facility Zip:	951123232

EPA ID:	CAL000106402
Create Date:	2003-10-23 15:27:19.000
NAICS Code:	323114
NAICS Description:	Quick Printing
Issued EPA ID Date:	1993-03-31 00:00:00
Inactive Date:	2006-12-21 00:00:00
Facility Name:	NATIONAL PRINTING CO
Facility Address:	510 N 5TH ST
Facility Address 2:	Not reported
Facility City:	SAN JOSE
Facility County:	Not reported
Facility State:	CA
Facility Zip:	951123232

Map ID  
Direction  
Distance  
Elevation

MAP FINDINGS

Site

Database(s)

EDR ID Number  
EPA ID Number

**K75**  
**East**  
**1/8-1/4**  
**0.180 mi.**  
**948 ft.**  
**MARIANI PACKING**  
**320 JACKSON ST**  
**SAN JOSE, CA 95112**  
**Site 2 of 5 in cluster K**

**HAZNET**  
**HAZMAT**  
**HWTS**  
**S112923471**  
**N/A**

**Relative:**  
**Higher**  
**Actual:**  
**70 ft.**

HAZNET:  
Name: MARIANI PACKING  
Address: 320 JACKSON ST  
Address 2: Not reported  
City,State,Zip: SAN JOSE, CA 95112  
Contact: FRED SERAFIN  
Telephone: 4159514793  
Mailing Name: Not reported  
Mailing Address: 41 SUTTER ST STE 1537  
  
Year: 2002  
Gepaid: CAC002554236  
TSD EPA ID: CAD009466392  
CA Waste Code: 512 - Other empty containers 30 gallons or more  
Disposal Method: R01 - Recycler  
Tons: 1

Additional Info:

Year: 2002  
Gen EPA ID: CAC002554236  
  
Shipment Date: 20020724  
Creation Date: 9/19/2002 18:30:45  
Receipt Date: 20020725  
Manifest ID: 21996465  
Trans EPA ID: CAD982030173  
Trans Name: Not reported  
Trans 2 EPA ID: Not reported  
Trans 2 Name: Not reported  
TSDF EPA ID: CAD009466392  
Trans Name: Not reported  
TSDF Alt EPA ID: Not reported  
TSDF Alt Name: Not reported  
Waste Code Description: 512 - Other empty containers 30 gallons or more  
RCRA Code: Not reported  
Meth Code: R01 - Recycler  
Quantity Tons: 1  
Waste Quantity: 2000  
Quantity Unit: P  
Additional Code 1: Not reported  
Additional Code 2: Not reported  
Additional Code 3: Not reported  
Additional Code 4: Not reported  
Additional Code 5: Not reported

SAN JOSE HAZMAT:

Name: OUT OF BUSINESS (NEXTEL CA-1144 HEDDING)  
Address: 320 JACKSON ST  
City,State,Zip: SAN JOSE, CA 95112  
Region: SAN JOSE  
File Num: 405680

Map ID  
Direction  
Distance  
Elevation

MAP FINDINGS

Site

Database(s)

EDR ID Number  
EPA ID Number

**MARIANI PACKING (Continued)**

**S112923471**

Class: Misc. Complex firms and labs

Name: OUT OF BUSINESS  
Address: 320 JACKSON ST  
City,State,Zip: SAN JOSE, CA 95112  
Date of Data: AS OF 02/07/2014  
Region: SAN JOSE  
File Num: 405680  
Class: Misc. Complex firms and labs

**HWTS:**

Name: MARIANI PACKING  
Address: 320 JACKSON ST  
Address 2: Not reported  
City,State,Zip: SAN JOSE, CA 95112  
EPA ID: CAC002554236  
Inactive Date: 03/18/2003  
Create Date: 07/18/2002  
Last Act Date: 07/18/2002  
Mailing Name: ISMC CORPORATION  
Mailing Address: 41 SUTTER ST STE 1537  
Mailing Address 2: Not reported  
Mailing City,State,Zip: SAN FRANCISCO, CA 94104  
Owner Name: ISMC CORPORATION  
Owner Address: 41 SUTTER ST STE 1537  
Owner Address 2: Not reported  
Owner City,State,Zip: SAN FRANCISCO, CA 94104  
Contact Name: FRED SERAFIN  
Contact Address: 41 SUTTER ST STE 1537  
Contact Address 2: Not reported  
City,State,Zip: SAN FRANCISCO, CA 94104

**K76**  
**East**  
**1/8-1/4**  
**0.180 mi.**  
**948 ft.**  
**AT&T MOBILITY # 13136 SJ CIVIC CENTER**  
**320 JACKSON ST CELL**  
**SAN JOSE, CA 95112**  
**Site 3 of 5 in cluster K**

**HAZMAT** **S107592246**  
**N/A**

**Relative:** SAN JOSE HAZMAT:  
**Higher**  
**Actual:** Name: AT&T MOBILITY # 13136 SJ CIVIC CENTER  
**70 ft.** Address: 320 JACKSON ST CELL  
City,State,Zip: SAN JOSE, CA 95112  
Region: SAN JOSE  
File Num: 410725  
Class: Auto Wrecking/Misc Simple Facility

Map ID  
Direction  
Distance  
Elevation

MAP FINDINGS

EDR ID Number  
EPA ID Number

**K77**  
**East**  
**1/8-1/4**  
**0.180 mi.**  
**948 ft.**

**MARIANI PACKING CO INC**  
**320 JACKSON ST**  
**SAN JOSE, CA 95112**

**Site 4 of 5 in cluster K**

**CUPA Listings**  
**HAZNET**  
**CIWQS**  
**HWTS**

**S113027925**  
**N/A**

**Relative:**  
**Higher**

**Actual:**  
**70 ft.**

CUPA SANTA CLARA:

Name: MARIANI PACKING CO INC  
Address: 320 JACKSON ST  
City,State,Zip: SAN JOSE, CA 951123285  
Region: SANTA CLARA  
PE#: 2202  
Program Description: GENERATES < 100 KG/YR  
Program Identifier: DEH PERMIT-HAZ WASTE GENERATOR PROGRAM  
Latitude: 37.350185  
Longitude: -121.891533  
Record ID: PR0313673  
Facility ID: FA0208796

HAZNET:

Name: MARIANI PACKING CO INC  
Address: 320 JACKSON ST  
Address 2: Not reported  
City,State,Zip: SAN JOSE, CA 951123206  
Contact: MIGUEL GUZMAN  
Telephone: 4082888300  
Mailing Name: Not reported  
Mailing Address: 500 CROCKER DRIVE

Year: 2005  
Gepaid: CAL000018049  
TSD EPA ID: CA0000084517  
CA Waste Code: 134 - Aqueous solution with total organic residues less than 10 percent  
Disposal Method: T01 - Treatment, Tank  
Tons: 0.2352

Year: 2004  
Gepaid: CAL000018049  
TSD EPA ID: CA0000084517  
CA Waste Code: 134 - Aqueous solution with total organic residues less than 10 percent  
Disposal Method: T01 - Treatment, Tank  
Tons: 0.1848

Year: 2003  
Gepaid: CAL000018049  
TSD EPA ID: CA0000084517  
CA Waste Code: 741 - Liquids with halogenated organic compounds >= 1,000 Mg./L  
Disposal Method: H01 - Transfer Station  
Tons: 0.07089

Year: 2002  
Gepaid: CAL000018049  
TSD EPA ID: CA0000084517  
CA Waste Code: 741 - Liquids with halogenated organic compounds >= 1,000 Mg./L  
Disposal Method: H01 - Transfer Station  
Tons: 0.07089

Map ID  
Direction  
Distance  
Elevation

MAP FINDINGS

Site

Database(s)

EDR ID Number  
EPA ID Number

**MARIANI PACKING CO INC (Continued)**

**S113027925**

Year:	2001
Gepaid:	CAL000018049
TSD EPA ID:	CAD008252405
CA Waste Code:	214 - Unspecified solvent mixture
Disposal Method:	R01 - Recycler
Tons:	0.198
Year:	2001
Gepaid:	CAL000018049
TSD EPA ID:	CA0000084517
CA Waste Code:	741 - Liquids with halogenated organic compounds >= 1,000 Mg./L
Disposal Method:	H01 - Transfer Station
Tons:	0.1496
Year:	1993
Gepaid:	CAL000018049
TSD EPA ID:	CAD009452657
CA Waste Code:	214 - Unspecified solvent mixture
Disposal Method:	D99 - Disposal, Other
Tons:	0.198
Year:	1992
Gepaid:	CAL000018049
TSD EPA ID:	CAD009452657
CA Waste Code:	214 - Unspecified solvent mixture
Disposal Method:	D99 - Disposal, Other
Tons:	0.4586
Year:	1992
Gepaid:	CAL000018049
TSD EPA ID:	CAT080031628
CA Waste Code:	221 - Waste oil and mixed oil
Disposal Method:	R01 - Recycler
Tons:	0.6255
Year:	1991
Gepaid:	CAL000018049
TSD EPA ID:	CAD009452657
CA Waste Code:	214 - Unspecified solvent mixture
Disposal Method:	D99 - Disposal, Other
Tons:	0.2293

[Click this hyperlink](#) while viewing on your computer to access additional CA HAZNET: detail in the EDR Site Report.

**Additional Info:**

Year:	2005
Gen EPA ID:	CAL000018049
Shipment Date:	20050728
Creation Date:	10/12/2005 18:35:03
Receipt Date:	20050729
Manifest ID:	23673707
Trans EPA ID:	TXR000050930
Trans Name:	SAFETY-KLEEN SYSTEMS INC
Trans 2 EPA ID:	Not reported

Map ID  
Direction  
Distance  
Elevation

MAP FINDINGS

Site

Database(s)

EDR ID Number  
EPA ID Number

**MARIANI PACKING CO INC (Continued)**

**S113027925**

Trans 2 Name: Not reported  
TSDF EPA ID: CA0000084517  
Trans Name: SAFETY-KLEEN SYSTEMS INC  
TSDF Alt EPA ID: CA0000084517  
TSDF Alt Name: Not reported  
Waste Code Description: 134 - Aqueous solution with <10% total organic residues  
RCRA Code: Not reported  
Meth Code: T01 - Treatment, Tank  
Quantity Tons: 0.084  
Waste Quantity: 20  
Quantity Unit: G  
Additional Code 1: Not reported  
Additional Code 2: Not reported  
Additional Code 3: Not reported  
Additional Code 4: Not reported  
Additional Code 5: Not reported

Shipment Date: 20050308  
Creation Date: 4/29/2005 11:28:07  
Receipt Date: 20050309  
Manifest ID: 23661790  
Trans EPA ID: TXR000050930  
Trans Name: SAFETY-KLEEN SYSTEMS INC  
Trans 2 EPA ID: Not reported  
Trans 2 Name: Not reported  
TSDF EPA ID: CA0000084517  
Trans Name: SAFETY-KLEEN SYSTEMS INC  
TSDF Alt EPA ID: CA0000084517  
TSDF Alt Name: Not reported  
Waste Code Description: 134 - Aqueous solution with <10% total organic residues  
RCRA Code: Not reported  
Meth Code: T01 - Treatment, Tank  
Quantity Tons: 0.0672  
Waste Quantity: 16  
Quantity Unit: G  
Additional Code 1: Not reported  
Additional Code 2: Not reported  
Additional Code 3: Not reported  
Additional Code 4: Not reported  
Additional Code 5: Not reported

Shipment Date: 20050208  
Creation Date: 3/2/2007 18:30:13  
Receipt Date: 20050209  
Manifest ID: 23664460  
Trans EPA ID: TXR000050930  
Trans Name: SAFETY-KLEEN SYSTEMS INC  
Trans 2 EPA ID: Not reported  
Trans 2 Name: Not reported  
TSDF EPA ID: CA0000084517  
Trans Name: SAFETY-KLEEN SYSTEMS INC  
TSDF Alt EPA ID: CA0000084517  
TSDF Alt Name: Not reported  
Waste Code Description: 134 - Aqueous solution with <10% total organic residues  
RCRA Code: Not reported  
Meth Code: T01 - Treatment, Tank  
Quantity Tons: 0.084



Map ID  
Direction  
Distance  
Elevation

MAP FINDINGS

Site

Database(s)

EDR ID Number  
EPA ID Number

**MARIANI PACKING CO INC (Continued)**

**S113027925**

Waste Quantity: 20  
Quantity Unit: G  
Additional Code 1: Not reported  
Additional Code 2: Not reported  
Additional Code 3: Not reported  
Additional Code 4: Not reported  
Additional Code 5: Not reported

**Additional Info:**

Year: 2004  
Gen EPA ID: CAL000018049

Shipment Date: 20041122  
Creation Date: 1/20/2005 18:31:32  
Receipt Date: 20041122  
Manifest ID: 23724885  
Trans EPA ID: TXR000050930  
Trans Name: SAFETY-KLEEN SYSTEMS INC  
Trans 2 EPA ID: Not reported  
Trans 2 Name: Not reported  
TSDF EPA ID: CA0000084517  
Trans Name: SAFETY-KLEEN SYSTEMS INC  
TSDF Alt EPA ID: CA0000084517  
TSDF Alt Name: Not reported  
Waste Code Description: 134 - Aqueous solution with <10% total organic residues  
RCRA Code: Not reported  
Meth Code: T01 - Treatment, Tank  
Quantity Tons: 0.063  
Waste Quantity: 15  
Quantity Unit: G  
Additional Code 1: Not reported  
Additional Code 2: Not reported  
Additional Code 3: Not reported  
Additional Code 4: Not reported  
Additional Code 5: Not reported

Shipment Date: 20041029  
Creation Date: 12/31/2004 18:31:40  
Receipt Date: 20041030  
Manifest ID: 23720012  
Trans EPA ID: TXR000050930  
Trans Name: SAFETY-KLEEN SYSTEMS INC  
Trans 2 EPA ID: Not reported  
Trans 2 Name: Not reported  
TSDF EPA ID: CA0000084517  
Trans Name: SAFETY-KLEEN SYSTEMS INC  
TSDF Alt EPA ID: CA0000084517  
TSDF Alt Name: Not reported  
Waste Code Description: 134 - Aqueous solution with <10% total organic residues  
RCRA Code: Not reported  
Meth Code: T01 - Treatment, Tank  
Quantity Tons: 0.0546  
Waste Quantity: 13  
Quantity Unit: G  
Additional Code 1: Not reported  
Additional Code 2: Not reported  
Additional Code 3: Not reported

Map ID  
Direction  
Distance  
Elevation

MAP FINDINGS

Site

Database(s)

EDR ID Number  
EPA ID Number

**MARIANI PACKING CO INC (Continued)**

**S113027925**

Additional Code 4: Not reported  
Additional Code 5: Not reported  
  
Shipment Date: 20040921  
Creation Date: 3/16/2007 18:31:12  
Receipt Date: 20040922  
Manifest ID: 23709518  
Trans EPA ID: TXR000050930  
Trans Name: SAFETY-KLEEN SYSTEMS INC  
Trans 2 EPA ID: Not reported  
Trans 2 Name: Not reported  
TSDF EPA ID: CA0000084517  
Trans Name: SAFETY-KLEEN SYSTEMS INC  
TSDF Alt EPA ID: CA0000084517  
TSDF Alt Name: Not reported  
Waste Code Description: 134 - Aqueous solution with <10% total organic residues  
RCRA Code: Not reported  
Meth Code: T01 - Treatment, Tank  
Quantity Tons: 0.0672  
Waste Quantity: 16  
Quantity Unit: G  
Additional Code 1: Not reported  
Additional Code 2: Not reported  
Additional Code 3: Not reported  
Additional Code 4: Not reported  
Additional Code 5: Not reported

**Additional Info:**

Year: 2002  
Gen EPA ID: CAL000018049

Shipment Date: 20021218  
Creation Date: 4/1/2003 18:31:07  
Receipt Date: 20021219  
Manifest ID: 22200379  
Trans EPA ID: SCR000075150  
Trans Name: Not reported  
Trans 2 EPA ID: Not reported  
Trans 2 Name: Not reported  
TSDF EPA ID: CA0000084517  
Trans Name: Not reported  
TSDF Alt EPA ID: Not reported  
TSDF Alt Name: Not reported  
Waste Code Description: 741 - Liquids with halogenated organic compounds > 1000 mg/l  
RCRA Code: D001  
Meth Code: H01 - Transfer Station  
Quantity Tons: 0.07089  
Waste Quantity: 17  
Quantity Unit: G  
Additional Code 1: Not reported  
Additional Code 2: Not reported  
Additional Code 3: Not reported  
Additional Code 4: Not reported  
Additional Code 5: Not reported

**Additional Info:**

Map ID  
Direction  
Distance  
Elevation

MAP FINDINGS

Site

Database(s)

EDR ID Number  
EPA ID Number

**MARIANI PACKING CO INC (Continued)**

**S113027925**

Year:	2001
Gen EPA ID:	CAL000018049
Shipment Date:	20011220
Creation Date:	2/13/2002 0:00:00
Receipt Date:	20011221
Manifest ID:	21326332
Trans EPA ID:	SCR000075150
Trans Name:	Not reported
Trans 2 EPA ID:	Not reported
Trans 2 Name:	Not reported
TSDF EPA ID:	CA0000084517
Trans Name:	Not reported
TSDF Alt EPA ID:	CA0000084517
TSDF Alt Name:	Not reported
Waste Code Description:	741 - Liquids with halogenated organic compounds > 1000 mg/l
RCRA Code:	D001
Meth Code:	H01 - Transfer Station
Quantity Tons:	0.0708
Waste Quantity:	17
Quantity Unit:	G
Additional Code 1:	Not reported
Additional Code 2:	Not reported
Additional Code 3:	Not reported
Additional Code 4:	Not reported
Additional Code 5:	Not reported
Shipment Date:	20011128
Creation Date:	1/16/2002 0:00:00
Receipt Date:	20011129
Manifest ID:	21319399
Trans EPA ID:	SCR000075150
Trans Name:	Not reported
Trans 2 EPA ID:	Not reported
Trans 2 Name:	Not reported
TSDF EPA ID:	CA0000084517
Trans Name:	Not reported
TSDF Alt EPA ID:	CA0000084517
TSDF Alt Name:	Not reported
Waste Code Description:	741 - Liquids with halogenated organic compounds > 1000 mg/l
RCRA Code:	D001
Meth Code:	H01 - Transfer Station
Quantity Tons:	0.0708
Waste Quantity:	17
Quantity Unit:	G
Additional Code 1:	Not reported
Additional Code 2:	Not reported
Additional Code 3:	Not reported
Additional Code 4:	Not reported
Additional Code 5:	Not reported
Shipment Date:	20010615
Creation Date:	8/29/2001 0:00:00
Receipt Date:	20010619
Manifest ID:	20684535
Trans EPA ID:	SCR000075150
Trans Name:	Not reported

Map ID  
Direction  
Distance  
Elevation

MAP FINDINGS

Site

Database(s)

EDR ID Number  
EPA ID Number

**MARIANI PACKING CO INC (Continued)**

**S113027925**

Trans 2 EPA ID: Not reported  
Trans 2 Name: Not reported  
TSDF EPA ID: CA0000084517  
Trans Name: Not reported  
TSDF Alt EPA ID: CA0000084517  
TSDF Alt Name: Not reported  
Waste Code Description: 741 - Liquids with halogenated organic compounds > 1000 mg/l  
RCRA Code: D001  
Meth Code: H01 - Transfer Station  
Quantity Tons: 0.008  
Waste Quantity: 16  
Quantity Unit: P  
Additional Code 1: Not reported  
Additional Code 2: Not reported  
Additional Code 3: Not reported  
Additional Code 4: Not reported  
Additional Code 5: Not reported

Shipment Date: 20010402  
Creation Date: 6/27/2001 0:00:00  
Receipt Date: 20010413  
Manifest ID: 20228196  
Trans EPA ID: CAD028277036  
Trans Name: Not reported  
Trans 2 EPA ID: Not reported  
Trans 2 Name: Not reported  
TSDF EPA ID: CAD008252405  
Trans Name: Not reported  
TSDF Alt EPA ID: Not reported  
TSDF Alt Name: Not reported  
Waste Code Description: 214 - Unspecified solvent mixture  
RCRA Code: D001  
Meth Code: R01 - Recycler  
Quantity Tons: 0.198  
Waste Quantity: 55  
Quantity Unit: G  
Additional Code 1: Not reported  
Additional Code 2: Not reported  
Additional Code 3: Not reported  
Additional Code 4: Not reported  
Additional Code 5: Not reported

**Additional Info:**

Year: 1993  
Gen EPA ID: CAL000018049

Shipment Date: 19930607  
Creation Date: 9/8/1995 0:00:00  
Receipt Date: 19930607  
Manifest ID: 92421838  
Trans EPA ID: CAT080031248  
Trans Name: Not reported  
Trans 2 EPA ID: Not reported  
Trans 2 Name: Not reported  
TSDF EPA ID: CAD009452657  
Trans Name: Not reported  
TSDF Alt EPA ID: CAD009452657

Map ID  
Direction  
Distance  
Elevation

MAP FINDINGS

Site

Database(s)

EDR ID Number  
EPA ID Number

**MARIANI PACKING CO INC (Continued)**

**S113027925**

TSDf Alt Name: Not reported  
Waste Code Description: 214 - Unspecified solvent mixture  
RCRA Code: D001  
Meth Code: D99 - Disposal, Other  
Quantity Tons: 0.198  
Waste Quantity: 55  
Quantity Unit: G  
Additional Code 1: Not reported  
Additional Code 2: Not reported  
Additional Code 3: Not reported  
Additional Code 4: Not reported  
Additional Code 5: Not reported

**Additional Info:**

Year: 2003  
Gen EPA ID: CAL000018049

Shipment Date: 20030218  
Creation Date: 1/5/2007 18:30:16  
Receipt Date: 20030219  
Manifest ID: 22430830  
Trans EPA ID: TXR000050930  
Trans Name: Not reported  
Trans 2 EPA ID: Not reported  
Trans 2 Name: Not reported  
TSDf EPA ID: CA0000084517  
Trans Name: Not reported  
TSDf Alt EPA ID: CA0000084517  
TSDf Alt Name: Not reported  
Waste Code Description: 741 - Liquids with halogenated organic compounds > 1000 mg/l  
RCRA Code: D001  
Meth Code: H01 - Transfer Station  
Quantity Tons: 0.07089  
Waste Quantity: 17  
Quantity Unit: G  
Additional Code 1: Not reported  
Additional Code 2: Not reported  
Additional Code 3: Not reported  
Additional Code 4: Not reported  
Additional Code 5: Not reported

**CIWQS:**

Name: MARIANI PACKING CO INC  
Address: 320 JACKSON ST  
City,State,Zip: SAN JOSE, CA 95112  
Agency: Mariani Packing Co Inc  
Agency Address: 320 Jackson St, San Jose, CA 95112  
Place/Project Type: Industrial - Dried and Dehydrated Fruits, Vegetables, and Soup Mixes  
SIC/NAICS: 2034  
Region: 2  
Program: INDSTW  
Regulatory Measure Status: Terminated  
Regulatory Measure Type: Storm water industrial  
Order Number: 2014-0057-DWQ  
WDID: 2 43I007022  
NPDES Number: CAS000001

Map ID  
Direction  
Distance  
Elevation

MAP FINDINGS

Site

Database(s)

EDR ID Number  
EPA ID Number

**MARIANI PACKING CO INC (Continued)**

**S113027925**

Adoption Date: Not reported  
Effective Date: 05/27/1992  
Termination Date: 01/02/2002  
Expiration/Review Date: Not reported  
Design Flow: Not reported  
Major/Minor: Not reported  
Complexity: Not reported  
TTWQ: Not reported  
Enforcement Actions within 5 years: 0  
Violations within 5 years: 0  
Latitude: 37.35002  
Longitude: -121.89213

**HWTS:**

Name: MARIANI PACKING CO INC  
Address: 320 JACKSON ST  
Address 2: Not reported  
City,State,Zip: SAN JOSE, CA 951123206  
EPA ID: CAL000018049  
Inactive Date: 06/30/2001  
Create Date: 11/14/1989  
Last Act Date: 12/04/2006  
Mailing Name: Not reported  
Mailing Address: 500 CROCKER DRIVE  
Mailing Address 2: Not reported  
Mailing City,State,Zip: VACAVILLE, CA 956883206  
Owner Name: MARK A MARIANI  
Owner Address: 320 JACKSON ST  
Owner Address 2: Not reported  
Owner City,State,Zip: SAN JOSE, CA 951123206  
Contact Name: MIGUEL GUZMAN  
Contact Address: INACTIVE PER VQ01 - BMI  
Contact Address 2: Not reported  
City,State,Zip: --, 99 --

**NAICS:**

EPA ID: CAL000018049  
Create Date: 2002-12-03 15:25:10.000  
NAICS Code: 311999  
NAICS Description: All Other Miscellaneous Food Manufacturing  
Issued EPA ID Date: 1989-11-14 00:00:00  
Inactive Date: 2001-06-30 00:00:00  
Facility Name: MARIANI PACKING CO INC  
Facility Address: 320 JACKSON ST  
Facility Address 2: Not reported  
Facility City: SAN JOSE  
Facility County: Not reported  
Facility State: CA  
Facility Zip: 951123206

Map ID  
Direction  
Distance  
Elevation

MAP FINDINGS

Site

Database(s)

EDR ID Number  
EPA ID Number

**K78**  
**East**  
**1/8-1/4**  
**0.180 mi.**  
**948 ft.**

**VERIZON WIRELESS: 10TH/JACKSON**  
**320 JACKSON ST**  
**SAN JOSE, CA 95112**

**CUPA Listings**  
**HAZMAT**

**S100615792**  
**N/A**

**Site 5 of 5 in cluster K**

**Relative:**  
**Higher**

CUPA SANTA CLARA:

**Actual:**  
**70 ft.**

Name: VERIZON WIRELESS: 10TH/JACKSON  
Address: 320 JACKSON ST  
City,State,Zip: SAN JOSE, CA 95112  
Region: SANTA CLARA  
PE#: BP01  
Program Description: HMBP FACILITY, 1-3 CHEMICALS  
Program Identifier: DEH PERMIT-HAZ MAT BUSINESS PLAN PROGRAM  
Latitude: 37.350182  
Longitude: -121.891768  
Record ID: PR0397207  
Facility ID: FA0264430

SAN JOSE HAZMAT:

Name: SPRINT FS04XC170  
Address: 320 JACKSON ST  
City,State,Zip: SAN JOSE, CA 95112  
Region: SAN JOSE  
File Num: 411918  
Class: Misc. Complex firms and labs

Name: T-MOBILE #SF 14995C  
Address: 320 JACKSON ST  
City,State,Zip: SAN JOSE, CA 95112  
Region: SAN JOSE  
File Num: 600207  
Class: Auto Wrecking/Misc Simple Facility

Name: VERIZON WIRELESS 10TH/JACK  
Address: 320 JACKSON ST 2  
City,State,Zip: SAN JOSE, CA 95112  
Region: SAN JOSE  
File Num: 408486  
Class: Misc. Complex firms and labs

**79**  
**West**  
**1/8-1/4**  
**0.186 mi.**  
**981 ft.**

**LICON PROPERTY**  
**705 2ND**  
**SAN JOSE, CA 95112**

**LUST**  
**HIST LUST**  
**HIST CORTESE**

**S102432637**  
**N/A**

**Relative:**  
**Lower**

LUST REG 2:

**Actual:**  
**67 ft.**

Region: 2  
Facility Id: Not reported  
Facility Status: Case Closed  
Case Number: 07S1E06K01f  
How Discovered: Not reported  
Leak Cause: Not reported  
Leak Source: Not reported  
Date Leak Confirmed: Not reported  
Oversight Program: LUST  
Prelim. Site Assessment Workplan Submitted: Not reported  
Preliminary Site Assessment Began: 8/18/1992

Map ID  
Direction  
Distance  
Elevation

MAP FINDINGS

Site

Database(s)

EDR ID Number  
EPA ID Number

**LICON PROPERTY (Continued)**

**S102432637**

Pollution Characterization Began: Not reported  
Pollution Remediation Plan Submitted: Not reported  
Date Remediation Action Underway: Not reported  
Date Post Remedial Action Monitoring Began: Not reported

**LUST SANTA CLARA:**

Name: LICON PROPERTY  
Address: 705 N 2ND ST  
City,State,Zip: SAN JOSE, CA  
Region: SANTA CLARA  
SCVWD ID: 07S1E06K01F  
Date Closed: 09/29/1992  
EDR Link ID: 07S1E06K01F

**HIST LUST SANTA CLARA:**

Name: LiCon Property  
Address: 705 N 2nd St  
City: San Jose  
Region: SANTA CLARA  
Region Code: 2  
SCVWD ID: 07S1E06K01  
Oversite Agency: SCVWD  
Date Listed: 1992-09-08 00:00:00  
Closed Date: 1992-09-29 00:00:00

**HIST CORTESE:**

edr\_fname: LICON PROPERTY  
edr\_fadd1: 705 2ND  
City,State,Zip: SAN JOSE, CA 95112  
Region: CORTESE  
Facility County Code: 43  
Reg By: LTNKA  
Reg Id: 43-0349

**J80**  
**NNE**  
**1/8-1/4**  
**0.194 mi.**  
**1024 ft.**

**FOX CORPORATION**  
**330 E TAYLOR ST**  
**SAN JOSE, CA 95112**

**Site 6 of 7 in cluster J**

**LUST S108218705**  
**CERS N/A**

**Relative:**  
**Lower**  
**Actual:**  
**67 ft.**

**LUST SANTA CLARA:**

Name: FOX CORPORATION  
Address: 330 E TAYLOR ST  
City,State,Zip: SAN JOSE, CA  
Region: SANTA CLARA  
SCVWD ID: 07S1E05M11F  
Date Closed: 03/29/2001  
EDR Link ID: 07S1E05M11F

**CERS:**

Name: FOX CORPORATION  
Address: 330 E TAYLOR ST  
City,State,Zip: SAN JOSE, CA 95112  
Site ID: 256081  
CERS ID: T0608519398  
CERS Description: Leaking Underground Storage Tank Cleanup Site



Map ID  
Direction  
Distance  
Elevation

MAP FINDINGS

Site

Database(s)

EDR ID Number  
EPA ID Number

**FOX CORPORATION (Continued)**

**S108218705**

**Affiliation:**

Affiliation Type Desc: Regional Board Caseworker  
Entity Name: Regional Water Board - SAN FRANCISCO BAY RWQCB (REGION 2)  
Entity Title: Not reported  
Affiliation Address: 1515 CLAY ST SUITE 1400  
Affiliation City: OAKLAND  
Affiliation State: CA  
Affiliation Country: Not reported  
Affiliation Zip: Not reported  
Affiliation Phone: ,

Affiliation Type Desc: Local Agency Caseworker  
Entity Name: UST CASE WORKER - SANTA CLARA COUNTY LOP  
Entity Title: Not reported  
Affiliation Address: 1555 Berger Drive, Suite 300  
Affiliation City: SAN JOSE  
Affiliation State: CA  
Affiliation Country: Not reported  
Affiliation Zip: Not reported  
Affiliation Phone: 4089183400,

**J81**  
**NNE**  
**1/8-1/4**  
**0.194 mi.**  
**1024 ft.**

**FOX CORPORATION**  
**330 E TAYLOR ST**  
**SAN JOSE, CA 95112**

**Site 7 of 7 in cluster J**

**LUST**  
**HIST LUST**  
**Cortese**

**S105512880**  
**N/A**

**Relative:**  
**Lower**

**Actual:**  
**67 ft.**

**LUST:**

Name: FOX CORPORATION  
Address: 330 E TAYLOR ST  
City,State,Zip: SAN JOSE, CA 95112  
Lead Agency: SANTA CLARA COUNTY LOP  
Case Type: LUST Cleanup Site  
Geo Track: [http://geotracker.waterboards.ca.gov/profile\\_report.asp?global\\_id=T0608519398](http://geotracker.waterboards.ca.gov/profile_report.asp?global_id=T0608519398)  
Global Id: T0608519398  
Latitude: 37.351574  
Longitude: -121.89296  
Status: Completed - Case Closed  
Status Date: 03/29/2001  
Case Worker: UST  
RB Case Number: Not reported  
Local Agency: SANTA CLARA COUNTY LOP  
File Location: All Files are on GeoTracker or in the Local Agency Database  
Local Case Number: Not reported  
Potential Media Affect: Other Groundwater (uses other than drinking water)  
Potential Contaminants of Concern: Diesel  
Site History: Not reported

**LUST:**

Global Id: T0608519398  
Contact Type: Regional Board Caseworker  
Contact Name: Regional Water Board  
Organization Name: SAN FRANCISCO BAY RWQCB (REGION 2)  
Address: 1515 CLAY ST SUITE 1400  
City: OAKLAND  
Email: Not reported  
Phone Number: Not reported

Map ID  
Direction  
Distance  
Elevation

MAP FINDINGS

Site

Database(s)

EDR ID Number  
EPA ID Number

**FOX CORPORATION (Continued)**

**S105512880**

Global Id: T0608519398  
Contact Type: Local Agency Caseworker  
Contact Name: UST CASE WORKER  
Organization Name: SANTA CLARA COUNTY LOP  
Address: 1555 Berger Drive, Suite 300  
City: SAN JOSE  
Email: Not reported  
Phone Number: 4089183400

**LUST:**

Global Id: T0608519398  
Action Type: RESPONSE  
Date: 05/04/2001  
Action: Unauthorized Release Form

Global Id: T0608519398  
Action Type: ENFORCEMENT  
Date: 05/12/2000  
Action: Staff Letter - #27529

Global Id: T0608519398  
Action Type: ENFORCEMENT  
Date: 10/31/2000  
Action: Staff Letter - #27532

Global Id: T0608519398  
Action Type: ENFORCEMENT  
Date: 11/30/2000  
Action: Staff Letter - #27534

Global Id: T0608519398  
Action Type: Other  
Date: 05/12/1995  
Action: Leak Reported

Global Id: T0608519398  
Action Type: RESPONSE  
Date: 08/02/2000  
Action: Tank Removal Report / UST Sampling Report

Global Id: T0608519398  
Action Type: RESPONSE  
Date: 01/01/2000  
Action: Correspondence

Global Id: T0608519398  
Action Type: RESPONSE  
Date: 05/12/2000  
Action: Preliminary Site Assessment Report

Global Id: T0608519398  
Action Type: RESPONSE  
Date: 06/03/2005  
Action: Other Report / Document

Global Id: T0608519398  
Action Type: RESPONSE

Map ID  
Direction  
Distance  
Elevation

MAP FINDINGS

Site

Database(s)

EDR ID Number  
EPA ID Number

**FOX CORPORATION (Continued)**

**S105512880**

Date: 06/03/2005  
Action: Other Report / Document

Global Id: T0608519398  
Action Type: RESPONSE  
Date: 05/12/2000  
Action: Soil and Water Investigation Workplan

Global Id: T0608519398  
Action Type: RESPONSE  
Date: 12/15/2000  
Action: Soil and Water Investigation Workplan

Global Id: T0608519398  
Action Type: RESPONSE  
Date: 12/21/2000  
Action: Request for Closure

Global Id: T0608519398  
Action Type: RESPONSE  
Date: 05/12/2000  
Action: Other Workplan

Global Id: T0608519398  
Action Type: ENFORCEMENT  
Date: 06/03/2005  
Action: Other Report

Global Id: T0608519398  
Action Type: RESPONSE  
Date: 02/28/2001  
Action: Soil and Water Investigation Report

**LUST:**

Global Id: T0608519398  
Status: Open - Case Begin Date  
Status Date: 05/12/1995

Global Id: T0608519398  
Status: Open - Site Assessment  
Status Date: 03/23/2000

Global Id: T0608519398  
Status: Completed - Case Closed  
Status Date: 03/29/2001

**LUST REG 2:**

Region: 2  
Facility Id: Not reported  
Facility Status: Case Closed  
Case Number: 07S1E05M11f  
How Discovered: Not reported  
Leak Cause: Not reported  
Leak Source: Not reported  
Date Leak Confirmed: Not reported

Map ID  
Direction  
Distance  
Elevation

MAP FINDINGS

Site

Database(s)

EDR ID Number  
EPA ID Number

**FOX CORPORATION (Continued)**

**S105512880**

Oversight Program: LUST  
Prelim. Site Assessment Workplan Submitted: Not reported  
Preliminary Site Assessment Began: 3/23/2000  
Pollution Characterization Began: Not reported  
Pollution Remediation Plan Submitted: Not reported  
Date Remediation Action Underway: Not reported  
Date Post Remedial Action Monitoring Began: Not reported

**HIST LUST SANTA CLARA:**

Name: Fox Corporation  
Address: 330 E Taylor St  
City: San Jose  
Region: SANTA CLARA  
Region Code: 2  
SCVWD ID: 07S1E05M11  
Oversite Agency: SCVWD  
Date Listed: 1996-01-01 00:00:00  
Closed Date: 2001-03-29 00:00:00

**CORTESE:**

Name: FOX CORPORATION  
Address: 330 E TAYLOR ST  
City,State,Zip: SAN JOSE, CA 95112  
Region: CORTESE  
Envirostor Id: Not reported  
Global ID: T0608519398  
Site/Facility Type: LUST CLEANUP SITE  
Cleanup Status: COMPLETED - CASE CLOSED  
Status Date: Not reported  
Site Code: Not reported  
Latitude: Not reported  
Longitude: Not reported  
Owner: Not reported  
Enf Type: Not reported  
Swat R: Not reported  
Flag: active  
Order No: Not reported  
Waste Discharge System No: Not reported  
Effective Date: Not reported  
Region 2: Not reported  
WID Id: Not reported  
Solid Waste Id No: Not reported  
Waste Management Unit Name: Not reported  
File Name: Active Open

82  
North  
1/8-1/4  
0.201 mi.  
1060 ft.

**CONDOR FREIGHT LINES INC**  
**746 N 6TH STREET**  
**SAN JOSE, CA 95109**

**SWEEPS UST** **U001602458**  
**HIST UST** **N/A**

**Relative:**  
**Lower**  
**Actual:**  
**66 ft.**

**SWEEPS UST:**  
Name: CONDOR FREIGHT LINES  
Address: 746 N 6TH ST  
City: SAN JOSE  
Status: Active  
Comp Number: 401050

Map ID  
Direction  
Distance  
Elevation

MAP FINDINGS

Site

Database(s)

EDR ID Number  
EPA ID Number

**CONDOR FREIGHT LINES INC (Continued)**

**U001602458**

Number: 9  
Board Of Equalization: Not reported  
Referral Date: 09-30-92  
Action Date: 09-08-92  
Created Date: 02-29-88  
Owner Tank Id: Not reported  
SWRCB Tank Id: 43-060-401050-000003  
Tank Status: A  
Capacity: 10000  
Active Date: Not reported  
Tank Use: M.V. FUEL  
STG: P  
Content: DIESEL  
Number Of Tanks: 1

Name: CONDOR FREIGHT LINES  
Address: 746 N 6TH ST  
City: SAN JOSE  
Status: Not reported  
Comp Number: 401050  
Number: Not reported  
Board Of Equalization: Not reported  
Referral Date: Not reported  
Action Date: Not reported  
Created Date: Not reported  
Owner Tank Id: Not reported  
SWRCB Tank Id: 43-060-401050-000001  
Tank Status: Not reported  
Capacity: 8000  
Active Date: Not reported  
Tank Use: M.V. FUEL  
STG: PRODUCT  
Content: DIESEL  
Number Of Tanks: 2

Name: CONDOR FREIGHT LINES  
Address: 746 N 6TH ST  
City: SAN JOSE  
Status: Not reported  
Comp Number: 401050  
Number: Not reported  
Board Of Equalization: Not reported  
Referral Date: Not reported  
Action Date: Not reported  
Created Date: Not reported  
Owner Tank Id: Not reported  
SWRCB Tank Id: 43-060-401050-000002  
Tank Status: Not reported  
Capacity: 1000  
Active Date: Not reported  
Tank Use: OIL  
STG: WASTE  
Content: Not reported  
Number Of Tanks: Not reported

HIST UST:

Name: CONDOR FREIGHT LINES INC

Map ID  
Direction  
Distance  
Elevation

MAP FINDINGS

Site

Database(s)

EDR ID Number  
EPA ID Number

**CONDOR FREIGHT LINES INC (Continued)**

**U001602458**

Address: 746 N 6TH STREET  
City,State,Zip: SAN JOSE, CA 95109  
File Number: 0002CF9E  
URL: <http://geotracker.waterboards.ca.gov/ustpdfs/pdf/0002CF9E.pdf>  
Region: STATE  
Facility ID: 00000037180  
Facility Type: Other  
Other Type: TRUCKING  
Contact Name: DAVE BLOISE  
Telephone: 4082639425  
Owner Name: CARRIER ASSOCIATES CORPORATION  
Owner Address: 746 N. 6TH STREET  
Owner City,St,Zip: SAN JOSE, CA 95109  
Total Tanks: 0001  
  
Tank Num: 001  
Container Num: 01  
Year Installed: Not reported  
Tank Capacity: 00008300  
Tank Used for: PRODUCT  
Type of Fuel: DIESEL  
Container Construction Thickness: Not reported  
Leak Detection: 10

[Click here for Geo Tracker PDF:](#)

**L83**  
**North**  
**1/8-1/4**  
**0.203 mi.**  
**1072 ft.**

**CONDOR FREIGHT LINES**  
**725 N 7TH ST**  
**SAN JOSE, CA 95112**  
**Site 5 of 5 in cluster L**

**LUST** **S101304198**  
**HIST LUST** **N/A**  
**Cortese**  
**HIST CORTESE**  
**CERS**

**Relative:**  
**Lower**  
**Actual:**  
**66 ft.**

**LUST:**  
Name: CONDOR FREIGHT LINES  
Address: 725 N 7TH ST  
City,State,Zip: SAN JOSE, CA 95112  
Lead Agency: SANTA CLARA COUNTY LOP  
Case Type: LUST Cleanup Site  
Geo Track: [http://geotracker.waterboards.ca.gov/profile\\_report.asp?global\\_id=T0608500451](http://geotracker.waterboards.ca.gov/profile_report.asp?global_id=T0608500451)  
Global Id: T0608500451  
Latitude: 37.352778  
Longitude: -121.89339  
Status: Completed - Case Closed  
Status Date: 11/12/1997  
Case Worker: UST  
RB Case Number: Not reported  
Local Agency: SANTA CLARA COUNTY LOP  
File Location: Stored on Microfiche  
Local Case Number: Not reported  
Potential Media Affect: Other Groundwater (uses other than drinking water)  
Potential Contaminants of Concern: Diesel  
Site History: Not reported  
  
**LUST:**  
Global Id: T0608500451  
Contact Type: Regional Board Caseworker  
Contact Name: Regional Water Board  
Organization Name: SAN FRANCISCO BAY RWQCB (REGION 2)

Map ID  
Direction  
Distance  
Elevation

MAP FINDINGS

Site

Database(s)

EDR ID Number  
EPA ID Number

**CONDOR FREIGHT LINES (Continued)**

**S101304198**

Address: 1515 CLAY ST SUITE 1400  
City: OAKLAND  
Email: Not reported  
Phone Number: Not reported  
  
Global Id: T0608500451  
Contact Type: Local Agency Caseworker  
Contact Name: UST CASE WORKER  
Organization Name: SANTA CLARA COUNTY LOP  
Address: 1555 Berger Drive, Suite 300  
City: SAN JOSE  
Email: Not reported  
Phone Number: 4089183400

**LUST:**

Global Id: T0608500451  
Action Type: ENFORCEMENT  
Date: 09/22/1993  
Action: Notice of Violation - #40004

Global Id: T0608500451  
Action Type: ENFORCEMENT  
Date: 01/25/1995  
Action: Warning Letter - #27497

Global Id: T0608500451  
Action Type: ENFORCEMENT  
Date: 10/26/1994  
Action: Staff Letter - #27495

Global Id: T0608500451  
Action Type: Other  
Date: 08/08/1988  
Action: Leak Reported

Global Id: T0608500451  
Action Type: REMEDIATION  
Date: 06/23/1988  
Action: Excavation

Global Id: T0608500451  
Action Type: REMEDIATION  
Date: 06/23/1988  
Action: Pump & Treat (P&T) Groundwater

Global Id: T0608500451  
Action Type: ENFORCEMENT  
Date: 11/12/1997  
Action: Closure/No Further Action Letter

Global Id: T0608500451  
Action Type: RESPONSE  
Date: 11/12/1997  
Action: Other Report / Document

**LUST:**

Map ID  
Direction  
Distance  
Elevation

MAP FINDINGS

Site

Database(s)

EDR ID Number  
EPA ID Number

**CONDOR FREIGHT LINES (Continued)**

**S101304198**

Global Id: T0608500451  
Status: Open - Case Begin Date  
Status Date: 08/08/1988  
  
Global Id: T0608500451  
Status: Open - Site Assessment  
Status Date: 04/10/1989  
  
Global Id: T0608500451  
Status: Open - Site Assessment  
Status Date: 11/29/1990  
  
Global Id: T0608500451  
Status: Completed - Case Closed  
Status Date: 11/12/1997

**LUST REG 2:**

Region: 2  
Facility Id: Not reported  
Facility Status: Case Closed  
Case Number: 07S1E05M06f  
How Discovered: Not reported  
Leak Cause: Not reported  
Leak Source: Not reported  
Date Leak Confirmed: Not reported  
Oversight Program: LUST  
Prelim. Site Assessment Workplan Submitted: Not reported  
Preliminary Site Assessment Began: 4/10/1989  
Pollution Characterization Began: 11/29/1990  
Pollution Remediation Plan Submitted: Not reported  
Date Remediation Action Underway: Not reported  
Date Post Remedial Action Monitoring Began: Not reported

**LUST SANTA CLARA:**

Name: CONDOR FREIGHT LINES  
Address: 725 N 7TH ST  
City,State,Zip: SAN JOSE, CA  
Region: SANTA CLARA  
SCVWD ID: 07S1E05M06F  
Date Closed: 11/12/1997  
EDR Link ID: 07S1E05M06F

**HIST LUST SANTA CLARA:**

Name: Condor Freight Lines  
Address: 725 N 7th St  
City: San Jose  
Region: SANTA CLARA  
Region Code: 2  
SCVWD ID: 07S1E05M06  
Oversite Agency: SCVWD  
Date Listed: 1989-01-01 00:00:00  
Closed Date: 1997-11-12 00:00:00

**CORTESE:**



Map ID  
Direction  
Distance  
Elevation

MAP FINDINGS

Site

Database(s)

EDR ID Number  
EPA ID Number

**CONDOR FREIGHT LINES (Continued)**

**S101304198**

Name: CONDOR FREIGHT LINES  
Address: 725 N 7TH ST  
City,State,Zip: SAN JOSE, CA 95112  
Region: CORTESE  
Envirostor Id: Not reported  
Global ID: T0608500451  
Site/Facility Type: LUST CLEANUP SITE  
Cleanup Status: COMPLETED - CASE CLOSED  
Status Date: Not reported  
Site Code: Not reported  
Latitude: Not reported  
Longitude: Not reported  
Owner: Not reported  
Enf Type: Not reported  
Swat R: Not reported  
Flag: active  
Order No: Not reported  
Waste Discharge System No: Not reported  
Effective Date: Not reported  
Region 2: Not reported  
WID Id: Not reported  
Solid Waste Id No: Not reported  
Waste Management Uit Name: Not reported  
File Name: Active Open

**HIST CORTESE:**

edr\_fname: CONDOR FREIGHT LINES  
edr\_fadd1: 725 7TH  
City,State,Zip: SAN JOSE, CA 95112  
Region: CORTESE  
Facility County Code: 43  
Reg By: LTNKA  
Reg Id: 43-0400

**CERS:**

Name: CONDOR FREIGHT LINES  
Address: 725 N 7TH ST  
City,State,Zip: SAN JOSE, CA 95112  
Site ID: 196442  
CERS ID: T0608500451  
CERS Description: Leaking Underground Storage Tank Cleanup Site

**Affiliation:**

Affiliation Type Desc: Local Agency Caseworker  
Entity Name: UST CASE WORKER - SANTA CLARA COUNTY LOP  
Entity Title: Not reported  
Affiliation Address: 1555 Berger Drive, Suite 300  
Affiliation City: SAN JOSE  
Affiliation State: CA  
Affiliation Country: Not reported  
Affiliation Zip: Not reported  
Affiliation Phone: 4089183400,

Affiliation Type Desc: Regional Board Caseworker  
Entity Name: Regional Water Board - SAN FRANCISCO BAY RWQCB (REGION 2)  
Entity Title: Not reported  
Affiliation Address: 1515 CLAY ST SUITE 1400

Map ID  
Direction  
Distance  
Elevation

MAP FINDINGS

Site

Database(s)

EDR ID Number  
EPA ID Number

CONDOR FREIGHT LINES (Continued)

S101304198

Affiliation City: OAKLAND  
Affiliation State: CA  
Affiliation Country: Not reported  
Affiliation Zip: Not reported  
Affiliation Phone: ,

M84  
ENE  
1/8-1/4  
0.211 mi.  
1112 ft.

XDM/MARIANI PACKING CO.  
N 8TH & JACKSON ST  
SAN JOSE, CA 95112

Site 3 of 5 in cluster M

LUST S110655424  
CERS N/A

Relative:  
Higher  
Actual:  
70 ft.

LUST:

Name: XDM/MARIANI PACKING CO.  
Address: N 8TH & JACKSON ST  
City,State,Zip: SAN JOSE, CA 95112  
Lead Agency: SANTA CLARA COUNTY LOP  
Case Type: LUST Cleanup Site  
Geo Track: [http://geotracker.waterboards.ca.gov/profile\\_report.asp?global\\_id=T0608502291](http://geotracker.waterboards.ca.gov/profile_report.asp?global_id=T0608502291)  
Global Id: T0608502291  
Latitude: 37.350429  
Longitude: -121.891265  
Status: Completed - Case Closed  
Status Date: 12/28/2000  
Case Worker: UST  
RB Case Number: Not reported  
Local Agency: SANTA CLARA COUNTY LOP  
File Location: All Files are on GeoTracker or in the Local Agency Database  
Local Case Number: Not reported  
Potential Media Affect: Other Groundwater (uses other than drinking water)  
Potential Contaminants of Concern: Heating Oil / Fuel Oil  
Site History: Not reported

LUST:

Global Id: T0608502291  
Contact Type: Regional Board Caseworker  
Contact Name: Regional Water Board  
Organization Name: SAN FRANCISCO BAY RWQCB (REGION 2)  
Address: 1515 CLAY ST SUITE 1400  
City: OAKLAND  
Email: Not reported  
Phone Number: Not reported

Global Id: T0608502291  
Contact Type: Local Agency Caseworker  
Contact Name: UST CASE WORKER  
Organization Name: SANTA CLARA COUNTY LOP  
Address: 1555 Berger Drive, Suite 300  
City: SAN JOSE  
Email: Not reported  
Phone Number: 4089183400

LUST:

Global Id: T0608502291  
Action Type: RESPONSE  
Date: 09/07/1989  
Action: Unauthorized Release Form

Map ID  
Direction  
Distance  
Elevation

MAP FINDINGS

Site

Database(s)

EDR ID Number  
EPA ID Number

**XDM/MARIANI PACKING CO. (Continued)**

**S110655424**

Global Id:	T0608502291
Action Type:	Other
Date:	09/07/1989
Action:	Leak Reported
Global Id:	T0608502291
Action Type:	RESPONSE
Date:	06/03/2005
Action:	Other Report / Document
Global Id:	T0608502291
Action Type:	RESPONSE
Date:	06/03/2005
Action:	Other Report / Document
Global Id:	T0608502291
Action Type:	REMEDIATION
Date:	09/07/1989
Action:	Excavation
Global Id:	T0608502291
Action Type:	RESPONSE
Date:	01/01/1990
Action:	Correspondence
Global Id:	T0608502291
Action Type:	RESPONSE
Date:	01/19/1990
Action:	Tank Removal Report / UST Sampling Report
Global Id:	T0608502291
Action Type:	RESPONSE
Date:	05/04/1994
Action:	Other Report / Document
Global Id:	T0608502291
Action Type:	RESPONSE
Date:	06/22/1990
Action:	Interim Remedial Action Report
Global Id:	T0608502291
Action Type:	RESPONSE
Date:	07/22/1993
Action:	Other Report / Document
Global Id:	T0608502291
Action Type:	ENFORCEMENT
Date:	12/28/2000
Action:	Closure/No Further Action Letter
Global Id:	T0608502291
Action Type:	ENFORCEMENT
Date:	06/03/2005
Action:	Other Report
Global Id:	T0608502291
Action Type:	RESPONSE

Map ID  
Direction  
Distance  
Elevation

MAP FINDINGS

Site

Database(s)

EDR ID Number  
EPA ID Number

**XDM/MARIANI PACKING CO. (Continued)**

**S110655424**

Date: 10/25/1990  
Action: Monitoring Report - Quarterly

**LUST:**

Global Id: T0608502291  
Status: Open - Case Begin Date  
Status Date: 11/01/1988

Global Id: T0608502291  
Status: Open - Site Assessment  
Status Date: 11/01/1988

Global Id: T0608502291  
Status: Completed - Case Closed  
Status Date: 12/28/2000

**LUST SANTA CLARA:**

Name: XDM/MARIANI PACKING CO.  
Address: N 8TH & JACKSON ST  
City,State,Zip: SAN JOSE, CA  
Region: SANTA CLARA  
SCVWD ID: 07S1E05M08F  
Date Closed: 12/28/2000  
EDR Link ID: 07S1E05M08F

**CERS:**

Name: XDM/MARIANI PACKING CO.  
Address: N 8TH & JACKSON ST  
City,State,Zip: SAN JOSE, CA 95112  
Site ID: 202255  
CERS ID: T0608502291  
CERS Description: Leaking Underground Storage Tank Cleanup Site

**Affiliation:**

Affiliation Type Desc: Local Agency Caseworker  
Entity Name: UST CASE WORKER - SANTA CLARA COUNTY LOP  
Entity Title: Not reported  
Affiliation Address: 1555 Berger Drive, Suite 300  
Affiliation City: SAN JOSE  
Affiliation State: CA  
Affiliation Country: Not reported  
Affiliation Zip: Not reported  
Affiliation Phone: 4089183400,

Affiliation Type Desc: Regional Board Caseworker  
Entity Name: Regional Water Board - SAN FRANCISCO BAY RWQCB (REGION 2)  
Entity Title: Not reported  
Affiliation Address: 1515 CLAY ST SUITE 1400  
Affiliation City: OAKLAND  
Affiliation State: CA  
Affiliation Country: Not reported  
Affiliation Zip: Not reported  
Affiliation Phone: ,

Map ID  
Direction  
Distance  
Elevation

MAP FINDINGS

Site

Database(s)

EDR ID Number  
EPA ID Number

**M85**  
**ENE**  
**1/8-1/4**  
**0.211 mi.**  
**1112 ft.**  
**XDM MARIANI PACKING COMPA**  
**8TH ST N. & JACKSON**  
**SAN JOSE, CA**  
**Site 4 of 5 in cluster M**

**HIST CORTESE**  
**S105026322**  
**N/A**

**Relative:** HIST CORTESE:  
**Higher** edr\_fname: XDM MARIANI PACKING COMPA  
edr\_fadd1: 8TH ST N. & JACKSON  
**Actual:** City,State,Zip: SAN JOSE, CA  
**70 ft.** Region: CORTESE  
Facility County Code: 43  
Reg By: LTNKA  
Reg Id: 43-1652

**M86**  
**ENE**  
**1/8-1/4**  
**0.211 mi.**  
**1112 ft.**  
**XDM/MARIANI PACKING CO.**  
**N 8TH & JACKSON ST**  
**SAN JOSE, CA 95112**  
**Site 5 of 5 in cluster M**

**LUST**  
**HIST LUST**  
**Cortese**  
**S103880973**  
**N/A**

**Relative:** LUST REG 2:  
**Higher** Region: 2  
Facility Id: Not reported  
**Actual:** Facility Status: Case Closed  
**70 ft.** Case Number: 07S1E05M08f  
How Discovered: Not reported  
Leak Cause: Not reported  
Leak Source: Not reported  
Date Leak Confirmed: Not reported  
Oversight Program: LUST  
Prelim. Site Assesment Wokplan Submitted: Not reported  
Preliminary Site Assesment Began: 11/1/1988  
Pollution Characterization Began: Not reported  
Pollution Remediation Plan Submitted: Not reported  
Date Remediation Action Underway: Not reported  
Date Post Remedial Action Monitoring Began: Not reported

**HIST LUST SANTA CLARA:**

Name: XDM/Mariani Packing Co.  
Address: N 8th & Jackson St  
City: San Jose  
Region: SANTA CLARA  
Region Code: 2  
SCVWD ID: 07S1E05M08  
Oversite Agency: SCVWD  
Date Listed: 1990-01-01 00:00:00  
Closed Date: 2000-12-28 00:00:00

**CORTESE:**

Name: XDM/MARIANI PACKING CO.  
Address: N 8TH & JACKSON ST  
City,State,Zip: SAN JOSE, CA 95112  
Region: CORTESE  
Envirostor Id: Not reported  
Global ID: T0608502291  
Site/Facility Type: LUST CLEANUP SITE  
Cleanup Status: COMPLETED - CASE CLOSED  
Status Date: Not reported

Map ID  
Direction  
Distance  
Elevation

MAP FINDINGS

Site

Database(s)

EDR ID Number  
EPA ID Number

**XDM/MARIANI PACKING CO. (Continued)**

**S103880973**

Site Code: Not reported  
Latitude: Not reported  
Longitude: Not reported  
Owner: Not reported  
Enf Type: Not reported  
Swat R: Not reported  
Flag: active  
Order No: Not reported  
Waste Discharge System No: Not reported  
Effective Date: Not reported  
Region 2: Not reported  
WID Id: Not reported  
Solid Waste Id No: Not reported  
Waste Management Uit Name: Not reported  
File Name: Active Open

**O87**  
**ESE**  
**1/8-1/4**  
**0.212 mi.**  
**1120 ft.**  
**Site 1 of 5 in cluster O**

**Relative:**  
**Higher**

**Actual:**  
**72 ft.**

**LUST:**

Name: AQUA BLU POOLS  
Address: 535 7TH ST.  
City,State,Zip: SAN JOSE, CA 95112  
Lead Agency: SANTA CLARA COUNTY LOP  
Case Type: LUST Cleanup Site  
Geo Track: [http://geotracker.waterboards.ca.gov/profile\\_report.asp?global\\_id=T0608502080](http://geotracker.waterboards.ca.gov/profile_report.asp?global_id=T0608502080)  
Global Id: T0608502080  
Latitude: 37.348266  
Longitude: -121.891239  
Status: Completed - Case Closed  
Status Date: 07/01/2011  
Case Worker: GOR  
RB Case Number: 14-194  
Local Agency: SANTA CLARA COUNTY LOP  
File Location: All Files are on GeoTracker or in the Local Agency Database  
Local Case Number: 07S1E05N02f  
Potential Media Affect: Aquifer used for drinking water supply, Other Groundwater (uses other than drinking water), Soil  
Potential Contaminants of Concern: Benzene, Toluene, Xylene, Diesel, MTBE / TBA / Other Fuel Oxygenates, Gasoline  
Site History: 1989 One 280-gallon gasoline underground storage tank (UST) was removed in January. Some holes were found on the tank and floating product was discovered in the tank pit at 6 feet below ground surface (bgs). One soil sample was collected and analyzed at a depth of 7.5 feet bgs beneath the tank. Up to 63 parts per million (ppm) Total Petroleum Hydrocarbon as gasoline (TPH-g), 0.074 ppm benzene, 1.3 ppm toluene, 0.96 ppm ethylbenzene and 4.7 ppm xylenes were detected. 1994 Over-excavation was performed at the former tank pit area. Approximately 100 cubic yards of soil was removed. One soil sample was taken from each side of walls and one at the bottom of the tank pit. However, the report documenting the analytical results could not be located. 1997 Three soil borings (EB-1 to EB-3) were installed at the location of the former tank pit area in January. None of the soil

**LUST**  
**CPS-SLIC**  
**HIST LUST**  
**SWEEPS UST**  
**Cortese**  
**HIST CORTESE**  
**CERS**

**S103472976**  
**N/A**

Map ID  
Direction  
Distance  
Elevation

MAP FINDINGS

Site

Database(s)

EDR ID Number  
EPA ID Number

**AQUA BLU POOLS (Continued)**

**S103472976**

and grab groundwater samples revealed any petroleum hydrocarbons above the detection limits. 2000 In March, four borings (SB-1 to SB-4) were installed around the former tank pit area each at total depth of 20 feet bgs. Soil and grab groundwater samples were collected and analyzed. Up to 52 ppm TPH-g, 0.061 ppm Benzene, 0.059 ppm Toluene, 0.074 ppm Ethylbenzene and 0.23 ppm Xylenes were detected in soil sample SB-2. In addition, up to 6400 parts per billion (ppb) TPH-g, 7.2 ppb Benzene, 6.7 ppb Toluene, 8.9 ppb ethylbenzene, and 25.7 ppb Xylenes were detected in grab groundwater sample SB-2. Because soil and groundwater samples collected during the March 2000 event were not analyzed at a Department of Health and Services (DHS) accredited laboratory, three additional borings (SB-1 to SB-3) were installed around the former boring (SB-2), which had the highest detections, to further define the extent of the contamination. Up to 120 ppm TPH-g, 1.1 ppm Benzene, 1.1 ppm toluene, 3.3 ppm Ethylbenzene, and 13 ppm Xylenes were detected in soil samples. Up to 9900 ppb TPH-g, 58 ppb Benzene, and 150 ppb Toluene were detected in grab groundwater samples. 2001 Two borings (SB-5 and SB-6) were installed in November. Grab groundwater samples were collected and analyzed. Up to 1010 ppb, 115 ppb Benzene, 1.4 ppb Toluene, 15 ppb Ethylbenzene, 8.7 ppb Xylenes and 9 ppb Methyl tert-Butyl Ether (MtBE) were detected in SB-6. For closure purposes, two down-gradient monitoring wells, MW-13 and MW-14, approximately 300 and 420 feet from the former tank area, respectively, located at an adjacent active fuel leak site, (Warehouse, Case No. 14-123, SCVWDID# 07S1E05N01f, 560 North Sixth Street, San Jose) will be included as part of the closure justification. These two wells were last sampled on September 28, 1999. In a letter dated March 26, 2002 the Santa Clara Valley Water District (the District) closed the site and concluded that based on analytical groundwater samples from monitoring wells MW-13 and MW-14, petroleum hydrocarbon contamination still exists (2100 ppb Total Petroleum Hydrocarbon as Diesel [TPHd]) in groundwater. In addition, residual soil contamination also exists near the former tank pit and down-gradient areas. However, the extent of dissolved contamination appears to be localized at the subject site and doesn't seem to be migrating offsite. Furthermore, the results of GeoProbe samples may not reflect the actual groundwater conditions at the site. It is also expected that natural attenuation will continue to reduce the remaining contamination at the site. The District staff concluded that a continuing threat to groundwater, human health and the environment from residual petroleum hydrocarbons did not exist at the site and that Regional Water Quality Control Board objectives have not been compromised. Therefore, the District determined that no further corrective action was necessary. 2006 As part of a Phase II Subsurface Environmental Site Assessment soil and groundwater samples were collected from five exploratory borings (EB-1 through EB-5). Soil samples were collected at 5 and 10 feet below ground surface. The highest diesel, benzene, and MTBE concentrations were detected in the soil sample collected from boring EB-4 at a depth of 10 feet at concentrations of 390 ppm (in the C10-C11 range), 354, and 1,710 ppm, respectively. The highest diesel and benzene concentrations were detected in the groundwater sample collected from boring EB-4 at concentrations of 137,000 ppb and 2,900 ppb, respectively. The highest MTBE concentration was detected in the groundwater sample collected from boring EB-1 at 4.3 ppb. Based on this additional information, Santa Clara County reopened the case. In November, four groundwater monitoring wells were constructed. Maximum

Map ID  
Direction  
Distance  
Elevation

MAP FINDINGS

Site

Database(s)

EDR ID Number  
EPA ID Number

**AQUA BLU POOLS (Continued)**

**S103472976**

TPH-d and TPH-g soil concentrations were detected in the soil sample collected at 5 feet bgs in MW-3 at concentrations of 26 and 5.4 ppm, respectively. The highest benzene concentration was detected in the soil sample collected from MW-3 at a concentration of 0.15 ppm. The first groundwater sampling event took place on December 6th. The highest TPH-d, TPH-g and benzene concentrations were detected in MW-3 at concentrations of 2,600, 9,200 and 320 ppb, respectively. Based on the site assessment information it appears that the area impacted by petroleum hydrocarbons is isolated to the area around monitoring well MW-3.

**LUST:**

Global Id: T0608502080  
Contact Type: Regional Board Caseworker  
Contact Name: Regional Water Board  
Organization Name: SAN FRANCISCO BAY RWQCB (REGION 2)  
Address: 1515 CLAY ST SUITE 1400  
City: OAKLAND  
Email: Not reported  
Phone Number: Not reported

Global Id: T0608502080  
Contact Type: Local Agency Caseworker  
Contact Name: Gerald O'Regan  
Organization Name: SANTA CLARA COUNTY LOP  
Address: 1555 BERGER DRIVE STE 300  
City: SAN JOSE  
Email: gerald.o'regan@deh.sccgov.org  
Phone Number: Not reported

**LUST:**

Global Id: T0608502080  
Action Type: ENFORCEMENT  
Date: 05/06/2011  
Action: Notification - Public Notice of Case Closure

Global Id: T0608502080  
Action Type: Other  
Date: 07/12/1989  
Action: Leak Discovery

Global Id: T0608502080  
Action Type: RESPONSE  
Date: 10/29/2008  
Action: Soil and Water Investigation Report

Global Id: T0608502080  
Action Type: RESPONSE  
Date: 05/15/2007  
Action: Soil and Water Investigation Workplan

Global Id: T0608502080  
Action Type: RESPONSE  
Date: 04/30/2007  
Action: Monitoring Report - Quarterly

Global Id: T0608502080



Map ID  
Direction  
Distance  
Elevation

MAP FINDINGS

Site

Database(s)

EDR ID Number  
EPA ID Number

**AQUA BLU POOLS (Continued)**

**S103472976**

Action Type:	RESPONSE
Date:	07/30/2007
Action:	Monitoring Report - Quarterly
Global Id:	T0608502080
Action Type:	RESPONSE
Date:	10/30/2007
Action:	Monitoring Report - Quarterly
Global Id:	T0608502080
Action Type:	RESPONSE
Date:	01/30/2008
Action:	Monitoring Report - Quarterly
Global Id:	T0608502080
Action Type:	RESPONSE
Date:	10/25/1992
Action:	Preliminary Site Assessment Report
Global Id:	T0608502080
Action Type:	RESPONSE
Date:	10/12/1996
Action:	Soil and Water Investigation Workplan
Global Id:	T0608502080
Action Type:	RESPONSE
Date:	04/02/1999
Action:	Soil and Water Investigation Workplan
Global Id:	T0608502080
Action Type:	RESPONSE
Date:	01/10/2000
Action:	Soil and Water Investigation Report
Global Id:	T0608502080
Action Type:	RESPONSE
Date:	10/09/2001
Action:	Soil and Water Investigation Workplan
Global Id:	T0608502080
Action Type:	RESPONSE
Date:	11/22/2001
Action:	Soil and Water Investigation Report
Global Id:	T0608502080
Action Type:	RESPONSE
Date:	02/27/2007
Action:	Soil and Water Investigation Workplan
Global Id:	T0608502080
Action Type:	RESPONSE
Date:	11/09/2001
Action:	Monitoring Report - Quarterly
Global Id:	T0608502080
Action Type:	ENFORCEMENT
Date:	05/31/2007

Map ID  
Direction  
Distance  
Elevation

MAP FINDINGS

Site

Database(s)

EDR ID Number  
EPA ID Number

**AQUA BLU POOLS (Continued)**

**S103472976**

Action:	Staff Letter - #70135
Global Id:	T0608502080
Action Type:	ENFORCEMENT
Date:	08/12/1996
Action:	Staff Letter - #27564
Global Id:	T0608502080
Action Type:	ENFORCEMENT
Date:	02/16/1999
Action:	Staff Letter - #27567
Global Id:	T0608502080
Action Type:	ENFORCEMENT
Date:	06/24/1996
Action:	Notice of Responsibility - #39959
Global Id:	T0608502080
Action Type:	ENFORCEMENT
Date:	07/27/1992
Action:	Staff Letter - #27562
Global Id:	T0608502080
Action Type:	ENFORCEMENT
Date:	10/12/1999
Action:	Staff Letter - #27569
Global Id:	T0608502080
Action Type:	ENFORCEMENT
Date:	05/12/2000
Action:	Warning Letter - #27571
Global Id:	T0608502080
Action Type:	ENFORCEMENT
Date:	10/05/2001
Action:	Staff Letter - #27573
Global Id:	T0608502080
Action Type:	ENFORCEMENT
Date:	10/16/2001
Action:	Staff Letter - #106101
Global Id:	T0608502080
Action Type:	ENFORCEMENT
Date:	07/21/2006
Action:	Staff Letter - #60127
Global Id:	T0608502080
Action Type:	ENFORCEMENT
Date:	07/21/2006
Action:	Notice of Responsibility - #601270
Global Id:	T0608502080
Action Type:	ENFORCEMENT
Date:	08/16/2006
Action:	Staff Letter - #606180

Map ID  
Direction  
Distance  
Elevation

MAP FINDINGS

Site

Database(s)

EDR ID Number  
EPA ID Number

**AQUA BLU POOLS (Continued)**

**S103472976**

Global Id:	T0608502080
Action Type:	ENFORCEMENT
Date:	01/08/2007
Action:	Warning Letter - #7081
Global Id:	T0608502080
Action Type:	ENFORCEMENT
Date:	02/16/2007
Action:	Staff Letter - #70612
Global Id:	T0608502080
Action Type:	ENFORCEMENT
Date:	03/27/2007
Action:	Staff Letter - #707230
Global Id:	T0608502080
Action Type:	ENFORCEMENT
Date:	07/17/2007
Action:	Staff Letter - #707170
Global Id:	T0608502080
Action Type:	ENFORCEMENT
Date:	08/21/2008
Action:	Staff Letter
Global Id:	T0608502080
Action Type:	ENFORCEMENT
Date:	04/04/2008
Action:	Warning Letter - #80404C
Global Id:	T0608502080
Action Type:	ENFORCEMENT
Date:	04/13/2009
Action:	Staff Letter - #9002314
Global Id:	T0608502080
Action Type:	ENFORCEMENT
Date:	06/03/2005
Action:	Other Report
Global Id:	T0608502080
Action Type:	Other
Date:	07/24/1989
Action:	Leak Reported
Global Id:	T0608502080
Action Type:	RESPONSE
Date:	07/11/2007
Action:	Soil and Water Investigation Workplan
Global Id:	T0608502080
Action Type:	RESPONSE
Date:	11/30/2007
Action:	Soil and Water Investigation Report
Global Id:	T0608502080
Action Type:	REMEDIATION

Map ID  
Direction  
Distance  
Elevation

MAP FINDINGS

Site

Database(s)

EDR ID Number  
EPA ID Number

**AQUA BLU POOLS (Continued)**

**S103472976**

Date:	01/25/1989
Action:	Excavation
Global Id:	T0608502080
Action Type:	RESPONSE
Date:	05/09/2000
Action:	Other Report / Document
Global Id:	T0608502080
Action Type:	RESPONSE
Date:	03/06/1997
Action:	Preliminary Site Assessment Report
Global Id:	T0608502080
Action Type:	RESPONSE
Date:	09/08/2006
Action:	Other Report / Document
Global Id:	T0608502080
Action Type:	RESPONSE
Date:	04/25/2000
Action:	Soil and Water Investigation Report
Global Id:	T0608502080
Action Type:	RESPONSE
Date:	04/12/1989
Action:	Tank Removal Report / UST Sampling Report
Global Id:	T0608502080
Action Type:	RESPONSE
Date:	07/24/1989
Action:	Unauthorized Release Form
Global Id:	T0608502080
Action Type:	RESPONSE
Date:	09/23/1995
Action:	Other Workplan
Global Id:	T0608502080
Action Type:	ENFORCEMENT
Date:	03/26/2002
Action:	Closure/No Further Action Letter
Global Id:	T0608502080
Action Type:	Other
Date:	01/25/1989
Action:	Leak Stopped
Global Id:	T0608502080
Action Type:	RESPONSE
Date:	04/30/2009
Action:	Monitoring Report - Semi-Annually
Global Id:	T0608502080
Action Type:	RESPONSE
Date:	10/11/1996
Action:	Other Report / Document

Map ID  
Direction  
Distance  
Elevation

MAP FINDINGS

Site

Database(s)

EDR ID Number  
EPA ID Number

**AQUA BLU POOLS (Continued)**

**S103472976**

Global Id: T0608502080  
Action Type: RESPONSE  
Date: 01/17/2001  
Action: Other Report / Document

Global Id: T0608502080  
Action Type: RESPONSE  
Date: 06/07/2008  
Action: Other Report / Document

Global Id: T0608502080  
Action Type: RESPONSE  
Date: 01/01/1992  
Action: Correspondence

Global Id: T0608502080  
Action Type: ENFORCEMENT  
Date: 02/18/2011  
Action: Staff Letter

Global Id: T0608502080  
Action Type: ENFORCEMENT  
Date: 07/01/2011  
Action: Closure/No Further Action Letter

Global Id: T0608502080  
Action Type: RESPONSE  
Date: 06/29/2007  
Action: Monitoring Report - Quarterly

**LUST:**

Global Id: T0608502080  
Status: Open - Case Begin Date  
Status Date: 01/25/1989

Global Id: T0608502080  
Status: Open - Remediation  
Status Date: 01/25/1989

Global Id: T0608502080  
Status: Open - Site Assessment  
Status Date: 01/25/1989

Global Id: T0608502080  
Status: Open - Site Assessment  
Status Date: 10/25/1992

Global Id: T0608502080  
Status: Completed - Case Closed  
Status Date: 03/26/2002

Global Id: T0608502080  
Status: Open - Reopen Case  
Status Date: 07/17/2006

Global Id: T0608502080  
Status: Completed - Case Closed

Map ID  
Direction  
Distance  
Elevation

MAP FINDINGS

Site

Database(s)

EDR ID Number  
EPA ID Number

**AQUA BLU POOLS (Continued)**

**S103472976**

Status Date: 11/29/2006

Global Id: T0608502080  
Status: Open - Site Assessment  
Status Date: 11/29/2006

Global Id: T0608502080  
Status: Completed - Case Closed  
Status Date: 07/01/2011

**LUST REG 2:**

Region: 2  
Facility Id: Not reported  
Facility Status: Case Closed  
Case Number: 07S1E05N02f  
How Discovered: Not reported  
Leak Cause: Not reported  
Leak Source: Not reported  
Date Leak Confirmed: Not reported  
Oversight Program: LUST  
Prelim. Site Assesment Wokplan Submitted: Not reported  
Preliminary Site Assesment Began: 1/25/1989  
Pollution Characterization Began: 10/25/1992  
Pollution Remediation Plan Submitted: Not reported  
Date Remediation Action Underway: 1/25/1989  
Date Post Remedial Action Monitoring Began: Not reported

**LUST SANTA CLARA:**

Name: AQUA BLU POOLS  
Address: 535 N 7TH ST  
City,State,Zip: SAN JOSE, CA  
Region: SANTA CLARA  
SCVWD ID: 07S1E05N02F  
Date Closed: 07/01/2011  
EDR Link ID: 07S1E05N02F

**CPS-SLIC:**

Name: 7EMPIRE APARTMENTS  
Address: 535 NORTH 7TH ST.  
City,State,Zip: SAN JOSE, CA 95112  
Region: STATE  
**Facility Status: Open - Site Assessment**  
Status Date: 10/05/2018  
Global Id: T10000012009  
Lead Agency: SANTA CLARA COUNTY LOP  
Lead Agency Case Number: 2018-25s  
Latitude: 37.3486  
Longitude: -121.89143  
Case Type: Cleanup Program Site  
Case Worker: TLF  
Local Agency: SANTA CLARA COUNTY LOP  
RB Case Number: Not reported  
File Location: All Files are on GeoTracker or in the Local Agency Database  
Potential Media Affected: Not reported  
Potential Contaminants of Concern: Not reported

Map ID  
Direction  
Distance  
Elevation

MAP FINDINGS

Site

Database(s)

EDR ID Number  
EPA ID Number

**AQUA BLU POOLS (Continued)**

**S103472976**

Site History: Not reported

[Click here to access the California GeoTracker records for this facility:](#)

**HIST LUST SANTA CLARA:**

Name: Aqua Blu Pools  
Address: 535 N 7th St  
City: San Jose  
Region: SANTA CLARA  
Region Code: 2  
SCVWD ID: 07S1E05N02  
Oversite Agency: SCVWD  
Date Listed: 1992-06-04 00:00:00  
Closed Date: 2002-03-26 00:00:00

**SWEEPS UST:**

Name: T & F CONST/AQUA BLU POOL  
Address: 535 N 7TH ST  
City: SAN JOSE  
Status: Not reported  
Comp Number: 400019  
Number: Not reported  
Board Of Equalization: Not reported  
Referral Date: Not reported  
Action Date: Not reported  
Created Date: Not reported  
Owner Tank Id: Not reported  
SWRCB Tank Id: 43-060-400019-000001  
Tank Status: Not reported  
Capacity: 500  
Active Date: Not reported  
Tank Use: M.V. FUEL  
STG: PRODUCT  
Content: LEADED  
Number Of Tanks: 1

**CORTESE:**

Name: AQUA BLU POOLS  
Address: 535 7TH ST.  
City,State,Zip: SAN JOSE, CA 95112  
Region: CORTESE  
Envirostor Id: Not reported  
Global ID: T0608502080  
Site/Facility Type: LUST CLEANUP SITE  
Cleanup Status: COMPLETED - CASE CLOSED  
Status Date: Not reported  
Site Code: Not reported  
Latitude: Not reported  
Longitude: Not reported  
Owner: Not reported  
Enf Type: Not reported  
Swat R: Not reported  
Flag: active  
Order No: Not reported  
Waste Discharge System No: Not reported  
Effective Date: Not reported

Map ID  
Direction  
Distance  
Elevation

MAP FINDINGS

Site

Database(s)

EDR ID Number  
EPA ID Number

**AQUA BLU POOLS (Continued)**

**S103472976**

Region 2: Not reported  
WID Id: Not reported  
Solid Waste Id No: Not reported  
Waste Management Uit Name: Not reported  
File Name: Active Open

**HIST CORTESE:**

edr\_fname: AQUA BLU POOLS  
edr\_fadd1: 535 7TH  
City,State,Zip: SAN JOSE, CA 95112  
Region: CORTESE  
Facility County Code: 43  
Reg By: LTNKA  
Reg Id: 43-2265

**CERS:**

Name: TEMPIRE APARTMENTS  
Address: 535 NORTH 7TH ST.  
City,State,Zip: SAN JOSE, CA 95112  
Site ID: 442738  
CERS ID: T10000012009  
CERS Description: Cleanup Program Site

**Affiliation:**

Affiliation Type Desc: Local Agency Caseworker  
Entity Name: TRAVIS L. FLORA - SANTA CLARA COUNTY LOP  
Entity Title: Not reported  
Affiliation Address: 1555 Berger Dr.  
Affiliation City: SAN JOSE  
Affiliation State: CA  
Affiliation Country: Not reported  
Affiliation Zip: Not reported  
Affiliation Phone: 4089183486,

Name: AQUA BLU POOLS  
Address: 535 7TH ST.  
City,State,Zip: SAN JOSE, CA 95112  
Site ID: 217182  
CERS ID: T0608502080  
CERS Description: Leaking Underground Storage Tank Cleanup Site

**Affiliation:**

Affiliation Type Desc: Regional Board Caseworker  
Entity Name: Regional Water Board - SAN FRANCISCO BAY RWQCB (REGION 2)  
Entity Title: Not reported  
Affiliation Address: 1515 CLAY ST SUITE 1400  
Affiliation City: OAKLAND  
Affiliation State: CA  
Affiliation Country: Not reported  
Affiliation Zip: Not reported  
Affiliation Phone: ,

Affiliation Type Desc: Local Agency Caseworker  
Entity Name: Gerald O'Regan - SANTA CLARA COUNTY LOP  
Entity Title: Not reported  
Affiliation Address: 1555 BERGER DRIVE STE 300



Map ID  
Direction  
Distance  
Elevation

MAP FINDINGS

Site

Database(s)

EDR ID Number  
EPA ID Number

**AQUA BLU POOLS (Continued)**

**S103472976**

Affiliation City: SAN JOSE  
Affiliation State: CA  
Affiliation Country: Not reported  
Affiliation Zip: Not reported  
Affiliation Phone: ,

**O88**  
**ESE**  
**1/8-1/4**  
**0.212 mi.**  
**1120 ft.**

**OUT OF BUSINESS (STEVE AUTO REPAIR)**  
**529 N 7TH ST**  
**SAN JOSE, CA 95112**

**CUPA Listings**  
**HAZMAT**

**S121471890**  
**N/A**

**Site 2 of 5 in cluster O**

**Relative:**  
**Higher**  
**Actual:**  
**72 ft.**

**CUPA SANTA CLARA:**

Name: STEVE AUTO REPAIR  
Address: 529 N 7TH ST  
City,State,Zip: SAN JOSE, CA 95112  
Region: SANTA CLARA  
PE#: 2205  
Program Description: GENERATES 100 KG YR TO <5 TONS/YR  
Program Identifier: DEH PERMIT-HAZ WASTE GENERATOR PROGRAM  
Latitude: 37.348315  
Longitude: -121.891020  
Record ID: PR0365560  
Facility ID: FA0251518

Name: STEVE AUTO REPAIR  
Address: 529 N 7TH ST  
City,State,Zip: SAN JOSE, CA 95112  
Region: SANTA CLARA  
PE#: BP01  
Program Description: HMBP FACILITY, 1-3 CHEMICALS  
Program Identifier: DEH PERMIT-HAZ MAT BUSINESS PLAN PROGRAM  
Latitude: 37.348315  
Longitude: -121.891020  
Record ID: PR0396728  
Facility ID: FA0251518

**SAN JOSE HAZMAT:**

Name: OUT OF BUSINESS (STEVE AUTO REPAIR)  
Address: 529 N 7TH ST  
City,State,Zip: SAN JOSE, CA 95112  
Region: SAN JOSE  
File Num: 409877  
Class: Auto Wrecking/Misc Simple Facility

Map ID  
Direction  
Distance  
Elevation

MAP FINDINGS

EDR ID Number  
EPA ID Number

	Site	Database(s)	
<b>O89</b>	<b>TCP-7E, LLC (EMPIRE &amp; 7TH ST)</b>	<b>RCRA NonGen / NLR</b>	<b>1025836084</b>
<b>ESE</b>	<b>251 E. EMPIRE</b>		<b>CAC003015672</b>
<b>1/8-1/4</b>	<b>SAN JOSE, CA 95112</b>		
<b>0.213 mi.</b>			
<b>1126 ft.</b>	<b>Site 3 of 5 in cluster O</b>		
<b>Relative:</b>	RCRA NonGen / NLR:		
<b>Higher</b>	Date Form Received by Agency:	20190517	
	Handler Name:	TCP-7E, LLC (EMPIRE & 7TH ST)	
<b>Actual:</b>	Handler Address:	251 E. EMPIRE	
<b>72 ft.</b>	Handler City,State,Zip:	SAN JOSE, CA 95112	
	EPA ID:	CAC003015672	
	Contact Name:	GABRIEL VALDEZ	
	Contact Address:	535 NORTH 7TH STREET	
	Contact City,State,Zip:	SAN JOSE, CA 95112	
	Contact Telephone:	949-383-6357	
	Contact Fax:	Not reported	
	Contact Email:	GVALDEZ@ZWICKCONSTRUCTION.COM	
	Contact Title:	Not reported	
	EPA Region:	09	
	Land Type:	Not reported	
	Federal Waste Generator Description:	Not a generator, verified	
	Non-Notifier:	Not reported	
	Biennial Report Cycle:	Not reported	
	Accessibility:	Not reported	
	Active Site Indicator:	Handler Activities	
	State District Owner:	Not reported	
	State District:	Not reported	
	Mailing Address:	535 NORTH 7TH STREET	
	Mailing City,State,Zip:	SAN JOSE, CA 95112	
	Owner Name:	TCP-7E, LLC	
	Owner Type:	Other	
	Operator Name:	GABRIEL VALDEZ	
	Operator Type:	Other	
	Short-Term Generator Activity:	No	
	Importer Activity:	No	
	Mixed Waste Generator:	No	
	Transporter Activity:	No	
	Transfer Facility Activity:	No	
	Recycler Activity with Storage:	No	
	Small Quantity On-Site Burner Exemption:	No	
	Smelting Melting and Refining Furnace Exemption:	No	
	Underground Injection Control:	No	
	Off-Site Waste Receipt:	No	
	Universal Waste Indicator:	Yes	
	Universal Waste Destination Facility:	Yes	
	Federal Universal Waste:	No	
	Active Site Fed-Reg Treatment Storage and Disposal Facility:	Not reported	
	Active Site Converter Treatment storage and Disposal Facility:	Not reported	
	Active Site State-Reg Treatment Storage and Disposal Facility:	Not reported	
	Active Site State-Reg Handler:	---	
	Federal Facility Indicator:	Not reported	
	Hazardous Secondary Material Indicator:	N	
	Sub-Part K Indicator:	Not reported	
	Commercial TSD Indicator:	No	
	Treatment Storage and Disposal Type:	Not reported	
	2018 GPRA Permit Baseline:	Not on the Baseline	
	2018 GPRA Renewals Baseline:	Not on the Baseline	
	Permit Renewals Workload Universe:	Not reported	

Map ID  
Direction  
Distance  
Elevation

MAP FINDINGS

Site

Database(s)

EDR ID Number  
EPA ID Number

**TCP-7E, LLC (EMPIRE & 7TH ST) (Continued)**

**1025836084**

Permit Workload Universe:	Not reported
Permit Progress Universe:	Not reported
Post-Closure Workload Universe:	Not reported
Closure Workload Universe:	Not reported
202 GPRA Corrective Action Baseline:	No
Corrective Action Workload Universe:	No
Subject to Corrective Action Universe:	No
Non-TSDFs Where RCRA CA has Been Imposed Universe:	No
TSDFs Potentially Subject to CA Under 3004 (u)/(v) Universe:	No
TSDFs Only Subject to CA under Discretionary Auth Universe:	No
Corrective Action Priority Ranking:	No NCAPS ranking
Environmental Control Indicator:	No
Institutional Control Indicator:	No
Human Exposure Controls Indicator:	N/A
Groundwater Controls Indicator:	N/A
Operating TSDF Universe:	Not reported
Full Enforcement Universe:	Not reported
Significant Non-Complier Universe:	No
Unaddressed Significant Non-Complier Universe:	No
Addressed Significant Non-Complier Universe:	No
Significant Non-Complier With a Compliance Schedule Universe:	No
Financial Assurance Required:	Not reported
Handler Date of Last Change:	20190627
Recognized Trader-Importer:	No
Recognized Trader-Exporter:	No
Importer of Spent Lead Acid Batteries:	No
Exporter of Spent Lead Acid Batteries:	No
Recycler Activity Without Storage:	No
Manifest Broker:	No
Sub-Part P Indicator:	No

**Handler - Owner Operator:**

Owner/Operator Indicator:	Operator
Owner/Operator Name:	GABRIEL VALDEZ
Legal Status:	Other
Date Became Current:	Not reported
Date Ended Current:	Not reported
Owner/Operator Address:	535 NORTH 7TH STREET
Owner/Operator City,State,Zip:	SAN JOSE, CA 95112
Owner/Operator Telephone:	949-383-6357
Owner/Operator Telephone Ext:	Not reported
Owner/Operator Fax:	Not reported
Owner/Operator Email:	Not reported

Owner/Operator Indicator:	Owner
Owner/Operator Name:	TCP-7E, LLC
Legal Status:	Other
Date Became Current:	Not reported
Date Ended Current:	Not reported
Owner/Operator Address:	535 NORTH 7TH STREET
Owner/Operator City,State,Zip:	SAN JOSE, CA 95112
Owner/Operator Telephone:	949-383-6357
Owner/Operator Telephone Ext:	Not reported
Owner/Operator Fax:	Not reported
Owner/Operator Email:	Not reported

Map ID  
Direction  
Distance  
Elevation

MAP FINDINGS

Site

Database(s)

EDR ID Number  
EPA ID Number

**TCP-7E, LLC (EMPIRE & 7TH ST) (Continued)**

**1025836084**

Historic Generators:

Receive Date: 20190517  
Handler Name: TCP-7E, LLC (EMPIRE & 7TH ST)  
Federal Waste Generator Description: Not a generator, verified  
State District Owner: Not reported  
Large Quantity Handler of Universal Waste: No  
Recognized Trader Importer: No  
Recognized Trader Exporter: No  
Spent Lead Acid Battery Importer: No  
Spent Lead Acid Battery Exporter: No  
Current Record: Yes  
Non Storage Recycler Activity: Not reported  
Electronic Manifest Broker: Not reported

List of NAICS Codes and Descriptions:

NAICS Code: 56299  
NAICS Description: ALL OTHER WASTE MANAGEMENT SERVICES

Facility Has Received Notices of Violations:

Violations: No Violations Found

Evaluation Action Summary:

Evaluations: No Evaluations Found

**P90**  
**NNE**  
**1/8-1/4**  
**0.219 mi.**  
**1154 ft.**

**AMERIAN BROS PRODUCE**  
**335 E TAYLOR ST 8**  
**SAN JOSE, CA 95112**  
**Site 1 of 3 in cluster P**

**SWEEPS UST** **S106922622**  
**N/A**

**Relative:**  
**Lower**

**SWEEPS UST:**

**Actual:**  
**68 ft.**

Name: AMERIAN BROS PRODUCE  
Address: 335 E TAYLOR ST 8  
City: SAN JOSE  
Status: Not reported  
Comp Number: 400666  
Number: Not reported  
Board Of Equalization: Not reported  
Referral Date: Not reported  
Action Date: Not reported  
Created Date: Not reported  
Owner Tank Id: Not reported  
SWRCB Tank Id: 43-060-400666-000003  
Tank Status: Not reported  
Capacity: 10000  
Active Date: Not reported  
Tank Use: M.V. FUEL  
STG: PRODUCT  
Content: REG UNLEADED  
Number Of Tanks: 1

Name: AMERIAN BROS PRODUCE  
Address: 335 E TAYLOR ST 8  
City: SAN JOSE  
Status: Active

Map ID  
Direction  
Distance  
Elevation

MAP FINDINGS

Site

Database(s)

EDR ID Number  
EPA ID Number

**AMERIAN BROS PRODUCE (Continued)**

**S106922622**

Comp Number: 400666  
Number: 9  
Board Of Equalization: Not reported  
Referral Date: 09-30-92  
Action Date: 09-08-92  
Created Date: 02-29-88  
Owner Tank Id: Not reported  
SWRCB Tank Id: 43-060-400666-000001  
Tank Status: A  
Capacity: 6000  
Active Date: Not reported  
Tank Use: M.V. FUEL  
STG: P  
Content: DIESEL  
Number Of Tanks: 2

Name: AMERIAN BROS PRODUCE  
Address: 335 E TAYLOR ST 8  
City: SAN JOSE  
Status: Active  
Comp Number: 400666  
Number: 9  
Board Of Equalization: Not reported  
Referral Date: 09-30-92  
Action Date: 09-08-92  
Created Date: 02-29-88  
Owner Tank Id: Not reported  
SWRCB Tank Id: 43-060-400666-000002  
Tank Status: A  
Capacity: 500  
Active Date: Not reported  
Tank Use: OIL  
STG: W  
Content: Not reported  
Number Of Tanks: Not reported

**P91**  
**NNE**  
**1/8-1/4**  
**0.219 mi.**  
**1154 ft.**

**AMERIAN BROS PRODUCE INC**  
**335 E TAYLOR STREET**  
**SAN JOSE, CA 95112**

**Site 2 of 3 in cluster P**

**RCRA-SQG 1000358314**  
**FINDS CAD982519910**  
**ECHO**  
**HAZNET**  
**HIST CORTESE**  
**HWTS**

**Relative:**  
**Lower**

**Actual:**  
**68 ft.**

RCRA-SQG:

Date Form Received by Agency: 19890426  
Handler Name: AMERIAN BROS PRODUCE INC  
Handler Address: 335 E TAYLOR STREET  
Handler City,State,Zip: SAN JOSE, CA 95112  
EPA ID: CAD982519910  
Contact Name: ENVIRONMENTAL MANAGER  
Contact Address: 335 E TAYLOR STREET  
Contact City,State,Zip: SAN JOSE, CA 95112  
Contact Telephone: 408-293-7030  
Contact Fax: Not reported  
Contact Email: Not reported  
Contact Title: Not reported  
EPA Region: 09  
Land Type: Other

Map ID  
Direction  
Distance  
Elevation

MAP FINDINGS

Site

Database(s)

EDR ID Number  
EPA ID Number

**AMERIAN BROS PRODUCE INC (Continued)**

**1000358314**

Federal Waste Generator Description:	Small Quantity Generator
Non-Notifier:	Not reported
Biennial Report Cycle:	Not reported
Accessibility:	Not reported
Active Site Indicator:	Handler Activities
State District Owner:	CA
State District:	2
Mailing Address:	P O BOX 1087
Mailing City,State,Zip:	SAN JOSE, CA 95108
Owner Name:	AMERIAN BROS
Owner Type:	Private
Operator Name:	NOT REQUIRED
Operator Type:	Private
Short-Term Generator Activity:	No
Importer Activity:	No
Mixed Waste Generator:	No
Transporter Activity:	No
Transfer Facility Activity:	No
Recycler Activity with Storage:	No
Small Quantity On-Site Burner Exemption:	No
Smelting Melting and Refining Furnace Exemption:	No
Underground Injection Control:	No
Off-Site Waste Receipt:	No
Universal Waste Indicator:	No
Universal Waste Destination Facility:	No
Federal Universal Waste:	No
Active Site Fed-Reg Treatment Storage and Disposal Facility:	Not reported
Active Site Converter Treatment storage and Disposal Facility:	Not reported
Active Site State-Reg Treatment Storage and Disposal Facility:	Not reported
Active Site State-Reg Handler:	---
Federal Facility Indicator:	Not reported
Hazardous Secondary Material Indicator:	NN
Sub-Part K Indicator:	Not reported
Commercial TSD Indicator:	No
Treatment Storage and Disposal Type:	Not reported
2018 GPRA Permit Baseline:	Not on the Baseline
2018 GPRA Renewals Baseline:	Not on the Baseline
Permit Renewals Workload Universe:	Not reported
Permit Workload Universe:	Not reported
Permit Progress Universe:	Not reported
Post-Closure Workload Universe:	Not reported
Closure Workload Universe:	Not reported
202 GPRA Corrective Action Baseline:	No
Corrective Action Workload Universe:	No
Subject to Corrective Action Universe:	No
Non-TSDFs Where RCRA CA has Been Imposed Universe:	No
TSDFs Potentially Subject to CA Under 3004 (u)/(v) Universe:	No
TSDFs Only Subject to CA under Discretionary Auth Universe:	No
Corrective Action Priority Ranking:	No NCAPS ranking
Environmental Control Indicator:	No
Institutional Control Indicator:	No
Human Exposure Controls Indicator:	N/A
Groundwater Controls Indicator:	N/A
Operating TSDF Universe:	Not reported
Full Enforcement Universe:	Not reported
Significant Non-Complier Universe:	No
Unaddressed Significant Non-Complier Universe:	No

Map ID  
Direction  
Distance  
Elevation

MAP FINDINGS

Site

Database(s)

EDR ID Number  
EPA ID Number

**AMERIAN BROS PRODUCE INC (Continued)**

**1000358314**

Addressed Significant Non-Complier Universe: No  
Significant Non-Complier With a Compliance Schedule Universe: No  
Financial Assurance Required: Not reported  
Handler Date of Last Change: 20020627  
Recognized Trader-Importer: No  
Recognized Trader-Exporter: No  
Importer of Spent Lead Acid Batteries: No  
Exporter of Spent Lead Acid Batteries: No  
Recycler Activity Without Storage: Not reported  
Manifest Broker: Not reported  
Sub-Part P Indicator: No

**Handler - Owner Operator:**

Owner/Operator Indicator: Owner  
Owner/Operator Name: AMERIAN BROS  
Legal Status: Private  
Date Became Current: Not reported  
Date Ended Current: Not reported  
Owner/Operator Address: NOT REQUIRED  
Owner/Operator City,State,Zip: NOT REQUIRED, ME 99999  
Owner/Operator Telephone: 415-555-1212  
Owner/Operator Telephone Ext: Not reported  
Owner/Operator Fax: Not reported  
Owner/Operator Email: Not reported

Owner/Operator Indicator: Operator  
Owner/Operator Name: NOT REQUIRED  
Legal Status: Private  
Date Became Current: Not reported  
Date Ended Current: Not reported  
Owner/Operator Address: NOT REQUIRED  
Owner/Operator City,State,Zip: NOT REQUIRED, ME 99999  
Owner/Operator Telephone: 415-555-1212  
Owner/Operator Telephone Ext: Not reported  
Owner/Operator Fax: Not reported  
Owner/Operator Email: Not reported

**Historic Generators:**

Receive Date: 19890426  
Handler Name: AMERIAN BROS PRODUCE INC  
Federal Waste Generator Description: Small Quantity Generator  
State District Owner: CA  
Large Quantity Handler of Universal Waste: No  
Recognized Trader Importer: No  
Recognized Trader Exporter: No  
Spent Lead Acid Battery Importer: No  
Spent Lead Acid Battery Exporter: No  
Current Record: Yes  
Non Storage Recycler Activity: Not reported  
Electronic Manifest Broker: Not reported

**List of NAICS Codes and Descriptions:**

NAICS Codes: No NAICS Codes Found

Map ID  
Direction  
Distance  
Elevation

MAP FINDINGS

Site

Database(s)

EDR ID Number  
EPA ID Number

**AMERIAN BROS PRODUCE INC (Continued)**

**1000358314**

Facility Has Received Notices of Violations:

Violations:

No Violations Found

Evaluation Action Summary:

Evaluations:

No Evaluations Found

FINDS:

Registry ID: 110002840150

Click Here:

Environmental Interest/Information System:

RCRAInfo is a national information system that supports the Resource Conservation and Recovery Act (RCRA) program through the tracking of events and activities related to facilities that generate, transport, and treat, store, or dispose of hazardous waste. RCRAInfo allows RCRA program staff to track the notification, permit, compliance, and corrective action activities required under RCRA.  
STATE MASTER

[Click this hyperlink](#) while viewing on your computer to access additional FINDS: detail in the EDR Site Report.

ECHO:

Envid: 1000358314  
Registry ID: 110002840150  
DFR URL: <http://echo.epa.gov/detailed-facility-report?fid=110002840150>  
Name: AMERIAN BROS PRODUCE INC  
Address: 335 E TAYLOR STREET  
City,State,Zip: SAN JOSE, CA 95112

HAZNET:

Name: AMERIAN BROS PRODUCE INC  
Address: 335 E TAYLOR STREET  
Address 2: Not reported  
City,State,Zip: SAN JOSE, CA 951120000  
Contact: INACT PER 96 VQ AD  
Telephone: --  
Mailing Name: Not reported  
Mailing Address: P O BOX 1087

Year: 1998  
Gepaid: CAD982519910  
TSD EPA ID: CAL000161743  
CA Waste Code: 221 - Waste oil and mixed oil  
Disposal Method: R01 - Recycler  
Tons: 0.209  
  
Year: 1996  
Gepaid: CAD982519910  
TSD EPA ID: CAD004771168  
CA Waste Code: 512 - Other empty containers 30 gallons or more  
Disposal Method: R01 - Recycler  
Tons: 3.575



Map ID  
Direction  
Distance  
Elevation

MAP FINDINGS

Site

Database(s)

EDR ID Number  
EPA ID Number

**AMERIAN BROS PRODUCE INC (Continued)**

**1000358314**

Year: 1989  
Gepaid: CAD982519910  
TSD EPA ID: CAD004771168  
CA Waste Code: 512 - Other empty containers 30 gallons or more  
Disposal Method: R01 - Recycler  
Tons: 5

**Additional Info:**

Year: 1996  
Gen EPA ID: CAD982519910

Shipment Date: 19960315  
Creation Date: 10/16/1996 0:00:00  
Receipt Date: 19960315  
Manifest ID: 95590617  
Trans EPA ID: CAD004771168  
Trans Name: Not reported  
Trans 2 EPA ID: Not reported  
Trans 2 Name: Not reported  
TSDF EPA ID: CAD004771168  
Trans Name: Not reported  
TSDF Alt EPA ID: Not reported  
TSDF Alt Name: Not reported  
Waste Code Description: 512 - Other empty containers 30 gallons or more  
RCRA Code: Not reported  
Meth Code: R01 - Recycler  
Quantity Tons: 0.15  
Waste Quantity: 300  
Quantity Unit: P  
Additional Code 1: Not reported  
Additional Code 2: Not reported  
Additional Code 3: Not reported  
Additional Code 4: Not reported  
Additional Code 5: Not reported

Shipment Date: 19960312  
Creation Date: 10/16/1996 0:00:00  
Receipt Date: 19960312  
Manifest ID: 95590607  
Trans EPA ID: CAD004771168  
Trans Name: Not reported  
Trans 2 EPA ID: Not reported  
Trans 2 Name: Not reported  
TSDF EPA ID: CAD004771168  
Trans Name: Not reported  
TSDF Alt EPA ID: Not reported  
TSDF Alt Name: Not reported  
Waste Code Description: 512 - Other empty containers 30 gallons or more  
RCRA Code: Not reported  
Meth Code: R01 - Recycler  
Quantity Tons: 0.15  
Waste Quantity: 300  
Quantity Unit: P  
Additional Code 1: Not reported  
Additional Code 2: Not reported  
Additional Code 3: Not reported

Map ID  
Direction  
Distance  
Elevation

MAP FINDINGS

Site

Database(s)

EDR ID Number  
EPA ID Number

**AMERIAN BROS PRODUCE INC (Continued)**

**1000358314**

Additional Code 4: Not reported  
Additional Code 5: Not reported  
  
Shipment Date: 19960312  
Creation Date: 10/16/1996 0:00:00  
Receipt Date: 19960312  
Manifest ID: 95590607  
Trans EPA ID: CAD004771168  
Trans Name: Not reported  
Trans 2 EPA ID: Not reported  
Trans 2 Name: Not reported  
TSDF EPA ID: CAD004771168  
Trans Name: Not reported  
TSDF Alt EPA ID: Not reported  
TSDF Alt Name: Not reported  
Waste Code Description: 512 - Other empty containers 30 gallons or more  
RCRA Code: Not reported  
Meth Code: R01 - Recycler  
Quantity Tons: 3  
Waste Quantity: 6000  
Quantity Unit: P  
Additional Code 1: Not reported  
Additional Code 2: Not reported  
Additional Code 3: Not reported  
Additional Code 4: Not reported  
Additional Code 5: Not reported

Shipment Date: 19960312  
Creation Date: 10/16/1996 0:00:00  
Receipt Date: 19960312  
Manifest ID: 95590607  
Trans EPA ID: CAD004771168  
Trans Name: Not reported  
Trans 2 EPA ID: Not reported  
Trans 2 Name: Not reported  
TSDF EPA ID: CAD004771168  
Trans Name: Not reported  
TSDF Alt EPA ID: Not reported  
TSDF Alt Name: Not reported  
Waste Code Description: 512 - Other empty containers 30 gallons or more  
RCRA Code: Not reported  
Meth Code: R01 - Recycler  
Quantity Tons: 0.275  
Waste Quantity: 550  
Quantity Unit: P  
Additional Code 1: Not reported  
Additional Code 2: Not reported  
Additional Code 3: Not reported  
Additional Code 4: Not reported  
Additional Code 5: Not reported

Additional Info:  
Year: 1998  
Gen EPA ID: CAD982519910  
  
Shipment Date: 19980608  
Creation Date: 9/3/1998 0:00:00

Map ID  
Direction  
Distance  
Elevation

MAP FINDINGS

Site

Database(s)

EDR ID Number  
EPA ID Number

**AMERIAN BROS PRODUCE INC (Continued)**

**1000358314**

Receipt Date: 19980609  
Manifest ID: 97239685  
Trans EPA ID: CAL000027759  
Trans Name: Not reported  
Trans 2 EPA ID: Not reported  
Trans 2 Name: Not reported  
TSDF EPA ID: CAL000161743  
Trans Name: Not reported  
TSDF Alt EPA ID: Not reported  
TSDF Alt Name: Not reported  
Waste Code Description: 221 - Waste oil and mixed oil  
RCRA Code: Not reported  
Meth Code: R01 - Recycler  
Quantity Tons: 0.209  
Waste Quantity: 55  
Quantity Unit: G  
Additional Code 1: Not reported  
Additional Code 2: Not reported  
Additional Code 3: Not reported  
Additional Code 4: Not reported  
Additional Code 5: Not reported

**HIST CORTESE:**

edr\_fname: AMERIAN BROTHERS  
edr\_fadd1: 335 TAYLOR  
City,State,Zip: SAN JOSE, CA 95112  
Region: CORTESE  
Facility County Code: 43  
Reg By: LTNKA  
Reg Id: 43-0065

**HWTS:**

Name: AMERIAN BROS PRODUCE INC  
Address: 335 E TAYLOR STREET  
Address 2: Not reported  
City,State,Zip: SAN JOSE, CA 951120000  
EPA ID: CAD982519910  
Inactive Date: 06/30/1996  
Create Date: 06/15/1989  
Last Act Date: 08/10/2004  
Mailing Name: Not reported  
Mailing Address: P O BOX 1087  
Mailing Address 2: Not reported  
Mailing City,State,Zip: SAN JOSE, CA 951080000  
Owner Name: --  
Owner Address: --  
Owner Address 2: Not reported  
Owner City,State,Zip: --, 99 --  
Contact Name: INACT PER 96 VQ AD  
Contact Address: --  
Contact Address 2: Not reported  
City,State,Zip: --, 99 --

Map ID  
Direction  
Distance  
Elevation

MAP FINDINGS

Site

Database(s)

EDR ID Number  
EPA ID Number

**P92**  
**NNE**  
**1/8-1/4**  
**0.219 mi.**  
**1154 ft.**  
**AMERIAN BROTHERS**  
**335 E TAYLOR ST**  
**SAN JOSE, CA 95112**  
**Site 3 of 3 in cluster P**

**Relative:**  
**Lower**

**Actual:**  
**68 ft.**

**LUST:**

Name: AMERIAN BROTHERS  
Address: 335 E TAYLOR ST  
City,State,Zip: SAN JOSE, CA 95112  
Lead Agency: SANTA CLARA COUNTY LOP  
Case Type: LUST Cleanup Site  
Geo Track: [http://geotracker.waterboards.ca.gov/profile\\_report.asp?global\\_id=T0608500133](http://geotracker.waterboards.ca.gov/profile_report.asp?global_id=T0608500133)  
Global Id: T0608500133  
Latitude: 37.3524487145539  
Longitude: -121.893838410065  
Status: Completed - Case Closed  
Status Date: 06/04/1997  
Case Worker: UST  
RB Case Number: Not reported  
Local Agency: SANTA CLARA COUNTY LOP  
File Location: All Files are on GeoTracker or in the Local Agency Database  
Local Case Number: Not reported  
Potential Media Affect: Other Groundwater (uses other than drinking water)  
Potential Contaminants of Concern: Diesel  
Site History: Not reported

**LUST:**

Global Id: T0608500133  
Contact Type: Regional Board Caseworker  
Contact Name: Regional Water Board  
Organization Name: SAN FRANCISCO BAY RWQCB (REGION 2)  
Address: 1515 CLAY ST SUITE 1400  
City: OAKLAND  
Email: Not reported  
Phone Number: Not reported

Global Id: T0608500133  
Contact Type: Local Agency Caseworker  
Contact Name: UST CASE WORKER  
Organization Name: SANTA CLARA COUNTY LOP  
Address: 1555 Berger Drive, Suite 300  
City: SAN JOSE  
Email: Not reported  
Phone Number: 4089183400

**LUST:**

Global Id: T0608500133  
Action Type: ENFORCEMENT  
Date: 12/18/1995  
Action: Notice of Responsibility - #39999

Global Id: T0608500133  
Action Type: ENFORCEMENT  
Date: 12/31/1995  
Action: Staff Letter - #27770

Global Id: T0608500133

**LUST**  
**HIST LUST**  
**HIST UST**  
**Cortese**  
**CUPA Listings**  
**CERS**  
**U001602590**  
**N/A**

Map ID  
Direction  
Distance  
Elevation

MAP FINDINGS

Site

Database(s)

EDR ID Number  
EPA ID Number

**AMERIAN BROTHERS (Continued)**

**U001602590**

Action Type: ENFORCEMENT  
Date: 03/16/1996  
Action: Staff Letter - #27768

Global Id: T0608500133  
Action Type: Other  
Date: 10/15/1992  
Action: Leak Reported

Global Id: T0608500133  
Action Type: REMEDIATION  
Date: 06/09/1989  
Action: Excavation

Global Id: T0608500133  
Action Type: ENFORCEMENT  
Date: 06/04/1997  
Action: Closure/No Further Action Letter

Global Id: T0608500133  
Action Type: RESPONSE  
Date: 03/30/1996  
Action: Soil and Water Investigation Report

Global Id: T0608500133  
Action Type: RESPONSE  
Date: 06/04/1997  
Action: Other Report / Document

Global Id: T0608500133  
Action Type: RESPONSE  
Date: 04/30/1996  
Action: Monitoring Report - Quarterly

**LUST:**

Global Id: T0608500133  
Status: Open - Case Begin Date  
Status Date: 06/09/1989

Global Id: T0608500133  
Status: Open - Site Assessment  
Status Date: 06/09/1989

Global Id: T0608500133  
Status: Completed - Case Closed  
Status Date: 06/04/1997

**LUST REG 2:**

Region: 2  
Facility Id: Not reported  
Facility Status: Case Closed  
Case Number: 07S1E05E03f  
How Discovered: Not reported  
Leak Cause: Not reported  
Leak Source: Not reported

Map ID  
Direction  
Distance  
Elevation

MAP FINDINGS

Site

Database(s)

EDR ID Number  
EPA ID Number

**AMERIAN BROTHERS (Continued)**

**U001602590**

Date Leak Confirmed: Not reported  
Oversight Program: LUST  
Prelim. Site Assessment Workplan Submitted: Not reported  
Preliminary Site Assessment Began: 6/9/1989  
Pollution Characterization Began: 6/9/1989  
Pollution Remediation Plan Submitted: Not reported  
Date Remediation Action Underway: Not reported  
Date Post Remedial Action Monitoring Began: Not reported

**LUST SANTA CLARA:**

Name: AMERIAN BROTHERS  
Address: 335 E TAYLOR ST  
City,State,Zip: SAN JOSE, CA  
Region: SANTA CLARA  
SCVWD ID: 07S1E05E03F  
Date Closed: 06/04/1997  
EDR Link ID: 07S1E05E03F

**HIST LUST SANTA CLARA:**

Name: Amerian Brothers  
Address: 335 E Taylor St  
City: San Jose  
Region: SANTA CLARA  
Region Code: 2  
SCVWD ID: 07S1E05E03  
Oversite Agency: SCVWD  
Date Listed: 1993-01-01 00:00:00  
Closed Date: 1997-06-04 00:00:00

**HIST UST:**

Name: GROWES SERVICE  
Address: 335 EAST TAYLOR STREET  
City,State,Zip: SAN JOSE, CA 95112  
File Number: 0002085A  
URL: <http://geotracker.waterboards.ca.gov/ustpdfs/pdf/0002085A.pdf>  
Region: STATE  
Facility ID: 00000059287  
Facility Type: Gas Station  
Other Type: Not reported  
Contact Name: HAROLD WOODWARD  
Telephone: 4082799918  
Owner Name: SAN JOSE PRODUCE TERMINAL  
Owner Address: 935 EAST TAYLOR STREET  
Owner City,St,Zip: SAN JOSE, CA 95112  
Total Tanks: 0005

Tank Num: 001  
Container Num: 1  
Year Installed: Not reported  
Tank Capacity: 00001000  
Tank Used for: PRODUCT  
Type of Fuel: UNLEADED  
Container Construction Thickness: Not reported  
Leak Detection: None

Tank Num: 002

Map ID  
Direction  
Distance  
Elevation

MAP FINDINGS

Site

Database(s)

EDR ID Number  
EPA ID Number

**AMERIAN BROTHERS (Continued)**

**U001602590**

Container Num:	2
Year Installed:	Not reported
Tank Capacity:	00001000
Tank Used for:	PRODUCT
Type of Fuel:	REGULAR
Container Construction Thickness:	Not reported
Leak Detection:	None
Tank Num:	003
Container Num:	3
Year Installed:	1967
Tank Capacity:	00010000
Tank Used for:	PRODUCT
Type of Fuel:	DIESEL
Container Construction Thickness:	Not reported
Leak Detection:	None
Tank Num:	004
Container Num:	4
Year Installed:	Not reported
Tank Capacity:	00000000
Tank Used for:	PRODUCT
Type of Fuel:	06
Container Construction Thickness:	Not reported
Leak Detection:	None
Tank Num:	005
Container Num:	5
Year Installed:	Not reported
Tank Capacity:	00000000
Tank Used for:	WASTE
Type of Fuel:	WASTE OIL
Container Construction Thickness:	Not reported
Leak Detection:	Visual, Stock Inventor

[Click here for Geo Tracker PDF:](#)

**CORTESE:**

Name:	AMERIAN BROTHERS
Address:	335 E TAYLOR ST
City,State,Zip:	SAN JOSE, CA 95112
Region:	CORTESE
Envirostor Id:	Not reported
Global ID:	T0608500133
Site/Facility Type:	LUST CLEANUP SITE
Cleanup Status:	COMPLETED - CASE CLOSED
Status Date:	Not reported
Site Code:	Not reported
Latitude:	Not reported
Longitude:	Not reported
Owner:	Not reported
Enf Type:	Not reported
Swat R:	Not reported
Flag:	active
Order No:	Not reported
Waste Discharge System No:	Not reported
Effective Date:	Not reported

Map ID  
Direction  
Distance  
Elevation

MAP FINDINGS

Site

Database(s)

EDR ID Number  
EPA ID Number

**AMERIAN BROTHERS (Continued)**

**U001602590**

Region 2: Not reported  
WID Id: Not reported  
Solid Waste Id No: Not reported  
Waste Management Unit Name: Not reported  
File Name: Active Open

**CUPA SANTA CLARA:**

Name: AMERIAN BROTHERS  
Address: 335 E TAYLOR ST  
City,State,Zip: SAN JOSE, CA 95112  
Region: SANTA CLARA  
PE#: 2205  
Program Description: GENERATES 100 KG YR TO <5 TONS/YR  
Program Identifier: DEH PERMIT-HAZ WASTE GENERATOR PROGRAM  
Latitude: 37.352516  
Longitude: -121.893339  
Record ID: PR0313066  
Facility ID: FA0208903

**CERS:**

Name: AMERIAN BROTHERS  
Address: 335 E TAYLOR ST  
City,State,Zip: SAN JOSE, CA 95112  
Site ID: 231024  
CERS ID: T0608500133  
CERS Description: Leaking Underground Storage Tank Cleanup Site

**Affiliation:**

Affiliation Type Desc: Local Agency Caseworker  
Entity Name: UST CASE WORKER - SANTA CLARA COUNTY LOP  
Entity Title: Not reported  
Affiliation Address: 1555 Berger Drive, Suite 300  
Affiliation City: SAN JOSE  
Affiliation State: CA  
Affiliation Country: Not reported  
Affiliation Zip: Not reported  
Affiliation Phone: 4089183400,

Affiliation Type Desc: Regional Board Caseworker  
Entity Name: Regional Water Board - SAN FRANCISCO BAY RWQCB (REGION 2)  
Entity Title: Not reported  
Affiliation Address: 1515 CLAY ST SUITE 1400  
Affiliation City: OAKLAND  
Affiliation State: CA  
Affiliation Country: Not reported  
Affiliation Zip: Not reported  
Affiliation Phone: ,



Map ID  
Direction  
Distance  
Elevation

MAP FINDINGS

EDR ID Number  
EPA ID Number

**O93**  
**ESE**  
**1/8-1/4**  
**0.229 mi.**  
**1211 ft.**  
**Site 4 of 5 in cluster O**

**CUPA Listings**  
**HAZMAT**  
**HWTS**  
**S121471317**  
**N/A**

**Relative:**  
**Higher**  
**Actual:**  
**72 ft.**

**CUPA SANTA CLARA:**

Name: NEW UNITED AUTO BODY  
Address: 520 N 7TH ST  
City,State,Zip: SAN JOSE, CA 95112  
Region: SANTA CLARA  
PE#: 2202  
Program Description: GENERATES < 100 KG/YR  
Program Identifier: DEH PERMIT-HAZ WASTE GENERATOR PROGRAM  
Latitude: 37.348573  
Longitude: -121.890736  
Record ID: PR0330678  
Facility ID: FA0230617

Name: NEW UNITED AUTO BODY  
Address: 520 N 7TH ST  
City,State,Zip: SAN JOSE, CA 95112  
Region: SANTA CLARA  
PE#: BP01  
Program Description: HMBP FACILITY, 1-3 CHEMICALS  
Program Identifier: DEH PERMIT-HAZ MAT BUSINESS PLAN PROGRAM  
Latitude: 37.348573  
Longitude: -121.890736  
Record ID: PR0396662  
Facility ID: FA0230617

**SAN JOSE HAZMAT:**

Name: OUT OF BUSINESS (NEW UNITED AUTO BODY)  
Address: 520 N 7TH ST 1  
City,State,Zip: SAN JOSE, CA 95112  
Region: SAN JOSE  
File Num: 407459  
Class: Auto Body and Paint

**HWTS:**

Name: NEW UNITED AUTO BODY  
Address: 520 N 7TH ST  
Address 2: Not reported  
City,State,Zip: SAN JOSE, CA 951120000  
EPA ID: CAL000396073  
Inactive Date: 10/05/2016  
Create Date: 04/23/2014  
Last Act Date: 07/19/2017  
Mailing Name: Not reported  
Mailing Address: 520 N 7TH ST  
Mailing Address 2: Not reported  
Mailing City,State,Zip: SAN JOSE, CA 951123241  
Owner Name: VYVY MOSS  
Owner Address: 520 N 7TH ST  
Owner Address 2: Not reported  
Owner City,State,Zip: SAN JOSE, CA 951123241  
Contact Name: VYVY MOSS  
Contact Address: 520 N 7TH ST

Map ID  
Direction  
Distance  
Elevation

MAP FINDINGS

Site

Database(s)

EDR ID Number  
EPA ID Number

**NEW UNITED AUTO BODY (Continued)**

**S121471317**

Contact Address 2: Not reported  
City,State,Zip: SAN JOSE, CA 95112  
NAICS:  
EPA ID: CAL000396073  
Create Date: 2014-04-23 13:09:23.230  
NAICS Code: 811121  
NAICS Description: Automotive Body, Paint, and Interior Repair and Maintenance  
Issued EPA ID Date: 2014-04-23 13:09:23.23000  
Inactive Date: 2016-10-05 00:00:00  
Facility Name: NEW UNITED AUTO BODY  
Facility Address: 520 N 7TH ST  
Facility Address 2: Not reported  
Facility City: SAN JOSE  
Facility County: Not reported  
Facility State: CA  
Facility Zip: 951120000

Name: GENERAL AUTO REPAIRS  
Address: 520 N 7TH STREET  
Address 2: Not reported  
City,State,Zip: SAN JOSE, CA 95112  
EPA ID: CAL000438550  
Inactive Date: Not reported  
Create Date: 08/21/2018  
Last Act Date: 12/21/2020  
Mailing Name: Not reported  
Mailing Address: 520 N 7TH STREET  
Mailing Address 2: Not reported  
Mailing City,State,Zip: SAN JOAQUIN CITY, CA 95112  
Owner Name: JUAN DIAZ  
Owner Address: 520 N 7TH STREET  
Owner Address 2: Not reported  
Owner City,State,Zip: SAN JOAQUIN CITY, CA 95112  
Contact Name: JUAN DIAZ  
Contact Address: 520 N 7TH STREET  
Contact Address 2: Not reported  
City,State,Zip: SAN JOSE, CA 95112

NAICS:  
EPA ID: CAL000438550  
Create Date: 2018-08-21 12:36:55.353  
NAICS Code: 811198  
NAICS Description: All Other Automotive Repair and Maintenance  
Issued EPA ID Date: 2018-08-21 12:36:55.34000  
Inactive Date: Not reported  
Facility Name: GENERAL AUTO REPAIRS  
Facility Address: 520 N 7TH STREET  
Facility Address 2: Not reported  
Facility City: SAN JOSE  
Facility County: Not reported  
Facility State: CA  
Facility Zip: 95112

Map ID  
Direction  
Distance  
Elevation

MAP FINDINGS

EDR ID Number  
EPA ID Number

	Site	Database(s)	
<b>O94</b>	<b>GENERAL AUTO REPAIRS</b>	<b>RCRA NonGen / NLR</b>	<b>1024869926</b>
<b>ESE</b>	<b>520 N 7TH STREET</b>		<b>CAL000438550</b>
<b>1/8-1/4</b>	<b>SAN JOAQUIN CITY, CA 95112</b>		
<b>0.229 mi.</b>			
<b>1211 ft.</b>	<b>Site 5 of 5 in cluster O</b>		
<b>Relative:</b>	RCRA NonGen / NLR:		
<b>Higher</b>	Date Form Received by Agency:	20180821	
	Handler Name:	GENERAL AUTO REPAIRS	
<b>Actual:</b>	Handler Address:	520 N 7TH STREET	
<b>72 ft.</b>	Handler City,State,Zip:	SAN JOAQUIN CITY, CA 95112	
	EPA ID:	CAL000438550	
	Contact Name:	JUAN DIAZ	
	Contact Address:	520 N 7TH STREET	
	Contact City,State,Zip:	SAN JOAQUIN CITY, CA 95112	
	Contact Telephone:	408-320-2730	
	Contact Fax:	Not reported	
	Contact Email:	JUAN@GENERALAUTOREPAIRS.COM	
	Contact Title:	Not reported	
	EPA Region:	09	
	Land Type:	Not reported	
	Federal Waste Generator Description:	Not a generator, verified	
	Non-Notifier:	Not reported	
	Biennial Report Cycle:	Not reported	
	Accessibility:	Not reported	
	Active Site Indicator:	Handler Activities	
	State District Owner:	Not reported	
	State District:	Not reported	
	Mailing Address:	520 N 7TH STREET	
	Mailing City,State,Zip:	SAN JOAQUIN CITY, CA 95112	
	Owner Name:	JUAN DIAZ	
	Owner Type:	Other	
	Operator Name:	JUAN DIAZ	
	Operator Type:	Other	
	Short-Term Generator Activity:	No	
	Importer Activity:	No	
	Mixed Waste Generator:	No	
	Transporter Activity:	No	
	Transfer Facility Activity:	No	
	Recycler Activity with Storage:	No	
	Small Quantity On-Site Burner Exemption:	No	
	Smelting Melting and Refining Furnace Exemption:	No	
	Underground Injection Control:	No	
	Off-Site Waste Receipt:	No	
	Universal Waste Indicator:	Yes	
	Universal Waste Destination Facility:	Yes	
	Federal Universal Waste:	No	
	Active Site Fed-Reg Treatment Storage and Disposal Facility:	Not reported	
	Active Site Converter Treatment storage and Disposal Facility:	Not reported	
	Active Site State-Reg Treatment Storage and Disposal Facility:	Not reported	
	Active Site State-Reg Handler:	---	
	Federal Facility Indicator:	Not reported	
	Hazardous Secondary Material Indicator:	N	
	Sub-Part K Indicator:	Not reported	
	Commercial TSD Indicator:	No	
	Treatment Storage and Disposal Type:	Not reported	
	2018 GPRA Permit Baseline:	Not on the Baseline	
	2018 GPRA Renewals Baseline:	Not on the Baseline	
	Permit Renewals Workload Universe:	Not reported	

Map ID  
Direction  
Distance  
Elevation

MAP FINDINGS

Site

Database(s)

EDR ID Number  
EPA ID Number

**GENERAL AUTO REPAIRS (Continued)**

**1024869926**

Permit Workload Universe:	Not reported
Permit Progress Universe:	Not reported
Post-Closure Workload Universe:	Not reported
Closure Workload Universe:	Not reported
202 GPRA Corrective Action Baseline:	No
Corrective Action Workload Universe:	No
Subject to Corrective Action Universe:	No
Non-TSDFs Where RCRA CA has Been Imposed Universe:	No
TSDFs Potentially Subject to CA Under 3004 (u)/(v) Universe:	No
TSDFs Only Subject to CA under Discretionary Auth Universe:	No
Corrective Action Priority Ranking:	No NCAPS ranking
Environmental Control Indicator:	No
Institutional Control Indicator:	No
Human Exposure Controls Indicator:	N/A
Groundwater Controls Indicator:	N/A
Operating TSDF Universe:	Not reported
Full Enforcement Universe:	Not reported
Significant Non-Complier Universe:	No
Unaddressed Significant Non-Complier Universe:	No
Addressed Significant Non-Complier Universe:	No
Significant Non-Complier With a Compliance Schedule Universe:	No
Financial Assurance Required:	Not reported
Handler Date of Last Change:	20180907
Recognized Trader-Importer:	No
Recognized Trader-Exporter:	No
Importer of Spent Lead Acid Batteries:	No
Exporter of Spent Lead Acid Batteries:	No
Recycler Activity Without Storage:	No
Manifest Broker:	No
Sub-Part P Indicator:	No

**Handler - Owner Operator:**

Owner/Operator Indicator:	Owner
Owner/Operator Name:	JUAN DIAZ
Legal Status:	Other
Date Became Current:	Not reported
Date Ended Current:	Not reported
Owner/Operator Address:	520 N 7TH STREET
Owner/Operator City,State,Zip:	SAN JOAQUIN CITY, CA 95112
Owner/Operator Telephone:	408-320-2730
Owner/Operator Telephone Ext:	Not reported
Owner/Operator Fax:	Not reported
Owner/Operator Email:	Not reported

Owner/Operator Indicator:	Operator
Owner/Operator Name:	JUAN DIAZ
Legal Status:	Other
Date Became Current:	Not reported
Date Ended Current:	Not reported
Owner/Operator Address:	520 N 7TH STREET
Owner/Operator City,State,Zip:	SAN JOAQUIN CITY, CA 95112
Owner/Operator Telephone:	408-320-2730
Owner/Operator Telephone Ext:	Not reported
Owner/Operator Fax:	Not reported
Owner/Operator Email:	Not reported

Map ID  
Direction  
Distance  
Elevation

MAP FINDINGS

Site

Database(s)

EDR ID Number  
EPA ID Number

**GENERAL AUTO REPAIRS (Continued)**

**1024869926**

Historic Generators:

Receive Date:	20180821
Handler Name:	GENERAL AUTO REPAIRS
Federal Waste Generator Description:	Not a generator, verified
State District Owner:	Not reported
Large Quantity Handler of Universal Waste:	No
Recognized Trader Importer:	No
Recognized Trader Exporter:	No
Spent Lead Acid Battery Importer:	No
Spent Lead Acid Battery Exporter:	No
Current Record:	Yes
Non Storage Recycler Activity:	Not reported
Electronic Manifest Broker:	Not reported

List of NAICS Codes and Descriptions:

NAICS Code:	811198
NAICS Description:	ALL OTHER AUTOMOTIVE REPAIR AND MAINTENANCE

Facility Has Received Notices of Violations:

Violations:	No Violations Found
-------------	---------------------

Evaluation Action Summary:

Evaluations:	No Evaluations Found
--------------	----------------------

**Q95**  
**SSW**  
**1/8-1/4**  
**0.232 mi.**  
**1223 ft.**

**OUT OF BUSINESS**  
**556 N 1ST ST CELL**  
**SAN JOSE, CA 95112**  
**Site 1 of 2 in cluster Q**

**HAZMAT** **S122499606**  
**N/A**

**Relative:**  
**Higher**

**SAN JOSE HAZMAT:**

**Actual:**  
**77 ft.**

Name:	OUT OF BUSINESS
Address:	556 N 1ST ST CELL
City,State,Zip:	SAN JOSE, CA 95112
Region:	SAN JOSE
File Num:	411878
Class:	Misc. Complex firms and labs

**96**  
**West**  
**1/8-1/4**  
**0.233 mi.**  
**1229 ft.**

**INSIGHT REALTY - COLLEGE PARK PARCEL 2**  
**GUADALUPE PARKWAY & RYLAND STREET**  
**SAN JOSE, CA 95110**

**CPS-SLIC** **S118504681**  
**DEED** **N/A**  
**CERS**

**Relative:**  
**Lower**

**CPS-SLIC:**

**Actual:**  
**68 ft.**

Name:	INSIGHT REALTY - COLLEGE PARK PARCEL 2
Address:	GUADALUPE PARKWAY & RYLAND STREET
City,State,Zip:	SAN JOSE, CA 95110
Region:	STATE
<b>Facility Status:</b>	<b>Open - Inactive</b>
Status Date:	09/15/2021
Global Id:	T10000007661
Lead Agency:	SAN FRANCISCO BAY RWQCB (REGION 2)

Map ID  
Direction  
Distance  
Elevation

MAP FINDINGS

Site

Database(s)

EDR ID Number  
EPA ID Number

**INSIGHT REALTY - COLLEGE PARK PARCEL 2 (Continued)**

**S118504681**

Lead Agency Case Number: Not reported  
Latitude: 37.34897  
Longitude: -121.90024  
Case Type: Cleanup Program Site  
Case Worker: RWP  
Local Agency: Not reported  
RB Case Number: 43S1187  
File Location: Regional Board  
Potential Media Affected: Soil  
Potential Contaminants of Concern: Trichloroethylene (TCE), Polychlorinated biphenyls (PCBs), Other  
Insecticides / Pesticide / Fumigants / Herbicides, Arsenic,  
Polynuclear aromatic hydrocarbons (PAHs)  
Site History: Offsite source of very low groundwater CVOC levels from offsite FMC  
site. Soil contamination above direct contact ESLS will be addressed  
by 1) constructing a building slab that will cap the contamination,  
2) installing an orange plastic warning layer under landscaped areas  
with at least 3 feet of fill, 3) recording a deed restriction, and 4)  
submitting an acceptable site/soil management plan to work with the  
deed restriction to maintain the protective measures.

[Click here to access the California GeoTracker records for this facility:](#)

**DEED:**

Name: INSIGHT REALTY - COLLEGE PARK PARCEL 2  
Address: GUADALUPE PARKWAY & RYLAND STREET  
City,State,Zip: SAN JOSE, CA 95110  
Envirostor ID: T10000007661  
Area: Not reported  
Sub Area: Not reported  
Site Type: SLIC  
Status: OPEN - INACTIVE  
Agency: SWRCB  
Covenant Uploaded: Y  
Deed Date(s): 05/11/2017  
File Name: Geotracker Land Use/Deed Restrictions

**CERS:**

Name: INSIGHT REALTY - COLLEGE PARK PARCEL 2  
Address: GUADALUPE PARKWAY & RYLAND STREET  
City,State,Zip: SAN JOSE, CA 95110  
Site ID: 357901  
CERS ID: T10000007661  
CERS Description: Cleanup Program Site

**Affiliation:**

Affiliation Type Desc: Regional Board Caseworker  
Entity Name: Roger Papler - SAN FRANCISCO BAY RWQCB (REGION 2)  
Entity Title: Not reported  
Affiliation Address: 1515 CLAY STREET, SUITE 1500  
Affiliation City: OAKLAND  
Affiliation State: CA  
Affiliation Country: Not reported  
Affiliation Zip: Not reported  
Affiliation Phone: ,

Map ID  
Direction  
Distance  
Elevation

MAP FINDINGS

EDR ID Number  
EPA ID Number

97  
SSE  
1/8-1/4  
0.235 mi.  
1239 ft.

LAUREN LEEDMAN  
491 NORTH 4TH STREET  
SAN JOSE, CA 95112

RCRA NonGen / NLR

1026716795  
CAC003105287

Relative:  
Higher

Actual:  
78 ft.

RCRA NonGen / NLR:

Date Form Received by Agency:

Handler Name:

Handler Address:

Handler City,State,Zip:

EPA ID:

Contact Name:

Contact Address:

Contact City,State,Zip:

Contact Telephone:

Contact Fax:

Contact Email:

Contact Title:

EPA Region:

Land Type:

Federal Waste Generator Description:

Non-Notifier:

Biennial Report Cycle:

Accessibility:

Active Site Indicator:

State District Owner:

State District:

Mailing Address:

Mailing City,State,Zip:

Owner Name:

Owner Type:

Operator Name:

Operator Type:

Short-Term Generator Activity:

Importer Activity:

Mixed Waste Generator:

Transporter Activity:

Transfer Facility Activity:

Recycler Activity with Storage:

Small Quantity On-Site Burner Exemption:

Smelting Melting and Refining Furnace Exemption:

Underground Injection Control:

Off-Site Waste Receipt:

Universal Waste Indicator:

Universal Waste Destination Facility:

Federal Universal Waste:

Active Site Fed-Reg Treatment Storage and Disposal Facility:

Active Site Converter Treatment storage and Disposal Facility:

Active Site State-Reg Treatment Storage and Disposal Facility:

Active Site State-Reg Handler:

Federal Facility Indicator:

Hazardous Secondary Material Indicator:

Sub-Part K Indicator:

Commercial TSD Indicator:

Treatment Storage and Disposal Type:

2018 GPRA Permit Baseline:

2018 GPRA Renewals Baseline:

Permit Renewals Workload Universe:

20210212

491 NORTH 4TH STREET

SAN JOSE, CA 95112

CAC003105287

LAUREN LEEDMAN

491 NORTH 4TH STREET

SAN JOSE, CA 95112

408-772-0217

Not reported

LLEEDMAN@GMAIL.COM

Not reported

09

Not reported

Not a generator, verified

Not reported

Not reported

Not reported

Not reported

Not reported

Not reported

491 NORTH 4TH STREET

SAN JOSE, CA 95112

LAUREN LEEDMAN

Other

LAUREN LEEDMAN

Other

No

No

No

No

No

No

No

No

No

No

No

No

No

Not reported

Not reported

Not reported

---

Not reported

N

Not reported

No

Not reported

Not on the Baseline

Not on the Baseline

Not reported

Map ID  
Direction  
Distance  
Elevation

MAP FINDINGS

Site

Database(s)

EDR ID Number  
EPA ID Number

**LAUREN LEEDMAN (Continued)**

**1026716795**

Permit Workload Universe:	Not reported
Permit Progress Universe:	Not reported
Post-Closure Workload Universe:	Not reported
Closure Workload Universe:	Not reported
202 GPRA Corrective Action Baseline:	No
Corrective Action Workload Universe:	No
Subject to Corrective Action Universe:	No
Non-TSDFs Where RCRA CA has Been Imposed Universe:	No
TSDFs Potentially Subject to CA Under 3004 (u)/(v) Universe:	No
TSDFs Only Subject to CA under Discretionary Auth Universe:	No
Corrective Action Priority Ranking:	No NCAPS ranking
Environmental Control Indicator:	No
Institutional Control Indicator:	No
Human Exposure Controls Indicator:	N/A
Groundwater Controls Indicator:	N/A
Operating TSDF Universe:	Not reported
Full Enforcement Universe:	Not reported
Significant Non-Complier Universe:	No
Unaddressed Significant Non-Complier Universe:	No
Addressed Significant Non-Complier Universe:	No
Significant Non-Complier With a Compliance Schedule Universe:	No
Financial Assurance Required:	Not reported
Handler Date of Last Change:	20210226
Recognized Trader-Importer:	No
Recognized Trader-Exporter:	No
Importer of Spent Lead Acid Batteries:	No
Exporter of Spent Lead Acid Batteries:	No
Recycler Activity Without Storage:	No
Manifest Broker:	No
Sub-Part P Indicator:	No

**Handler - Owner Operator:**

Owner/Operator Indicator:	Owner
Owner/Operator Name:	LAUREN LEEDMAN
Legal Status:	Other
Date Became Current:	Not reported
Date Ended Current:	Not reported
Owner/Operator Address:	491 NORTH 4TH STREET
Owner/Operator City,State,Zip:	SAN JOSE, CA 95112
Owner/Operator Telephone:	408-772-0217
Owner/Operator Telephone Ext:	Not reported
Owner/Operator Fax:	Not reported
Owner/Operator Email:	Not reported

Owner/Operator Indicator:	Operator
Owner/Operator Name:	LAUREN LEEDMAN
Legal Status:	Other
Date Became Current:	Not reported
Date Ended Current:	Not reported
Owner/Operator Address:	491 NORTH 4TH STREET
Owner/Operator City,State,Zip:	SAN JOSE, CA 95112
Owner/Operator Telephone:	408-772-0217
Owner/Operator Telephone Ext:	Not reported
Owner/Operator Fax:	Not reported
Owner/Operator Email:	Not reported



Map ID  
Direction  
Distance  
Elevation

MAP FINDINGS

Site

Database(s)

EDR ID Number  
EPA ID Number

**LAUREN LEEDMAN (Continued)**

**1026716795**

Historic Generators:

Receive Date:	20210212
Handler Name:	LAUREN LEEDMAN
Federal Waste Generator Description:	Not a generator, verified
State District Owner:	Not reported
Large Quantity Handler of Universal Waste:	No
Recognized Trader Importer:	No
Recognized Trader Exporter:	No
Spent Lead Acid Battery Importer:	No
Spent Lead Acid Battery Exporter:	No
Current Record:	Yes
Non Storage Recycler Activity:	No
Electronic Manifest Broker:	No

List of NAICS Codes and Descriptions:

NAICS Code:	56299
NAICS Description:	ALL OTHER WASTE MANAGEMENT SERVICES

Facility Has Received Notices of Violations:

Violations:	No Violations Found
-------------	---------------------

Evaluation Action Summary:

Evaluations:	No Evaluations Found
--------------	----------------------

**Q98**  
**SW**  
**1/8-1/4**  
**0.246 mi.**  
**1301 ft.**

**ESP SAFETY INC**  
**555 N FIRST ST**  
**SAN JOSE, CA 95112**

**Site 2 of 2 in cluster Q**

**Relative:**  
**Higher**

**Actual:**  
**77 ft.**

CUPA SANTA CLARA:

Name:	ESP SAFETY INC
Address:	555 N FIRST ST
City,State,Zip:	SAN JOSE, CA 95112
Region:	SANTA CLARA
PE#:	2240
Program Description:	GENERATES < 10 GAL/YR
Program Identifier:	DEH PERMIT-HAZ WASTE GENERATOR PROGRAM
Latitude:	37.346055
Longitude:	-121.898282
Record ID:	PR0421852
Facility ID:	FA0279897

**CUPA Listings** **S118289254**  
**N/A**

**R99**  
**NNE**  
**1/4-1/2**  
**0.272 mi.**  
**1437 ft.**

**CONTINENTAL CAN CORP**  
**357 E TAYLOR ST**  
**SAN JOSE, CA 95112**

**Site 1 of 4 in cluster R**

**Relative:**  
**Higher**

**Actual:**  
**69 ft.**

SEMS:

**SEMS** **1000412905**  
**CORRACTS** **CAT000624643**  
**RCRA-SQG**  
**LUST**  
**HIST LUST**  
**HIST UST**  
**HIST CORTESE**  
**HWP**

Map ID  
Direction  
Distance  
Elevation

MAP FINDINGS

Site

Database(s)

EDR ID Number  
EPA ID Number

**CONTINENTAL CAN CORP (Continued)**

**1000412905**

Site ID: 0900355  
EPA ID: CAT000624643  
Name: CONTINENTAL CAN CO USA PLT 12  
Address: 357 E TAYLOR ST  
Address 2: Not reported  
City,State,Zip: SAN JOSE, CA 95112  
Cong District: 10  
FIPS Code: 06085  
Latitude: Not reported  
Longitude: Not reported  
FF: N  
NPL: Not on the NPL  
Non NPL Status: Deferred to RCRA (Subtitle C)

**SEMS Detail:**

Region: 09  
Site ID: 0900355  
EPA ID: CAT000624643  
Site Name: CONTINENTAL CAN CO USA PLT 12  
NPL: N  
FF: N  
OU: 00  
Action Code: PA  
Action Name: PA  
SEQ: 1  
Start Date: Not reported  
Finish Date: 8/9/1991 4:00:00 AM  
Qual: D  
Current Action Lead: EPA Perf

Region: 09  
Site ID: 0900355  
EPA ID: CAT000624643  
Site Name: CONTINENTAL CAN CO USA PLT 12  
NPL: N  
FF: N  
OU: 00  
Action Code: DS  
Action Name: DISCVRY  
SEQ: 1  
Start Date: 1991-01-01 05:00:00  
Finish Date: 1/1/1991 5:00:00 AM  
Qual: Not reported  
Current Action Lead: EPA Perf

**CORRACTS:**

Name: CONTINENTAL CAN CORP  
Address: 357 E TAYLOR ST  
Address 2: Not reported  
EPA ID: CAT000624643  
Area Name: ENTIRE FACILITY  
Corrective Action: CA PRIORITIZATION-MEDIUM CA PRIORITY  
Actual Date: 19910731  
Air Release Indicator: Not reported  
Groundwater Release Indicator: Not reported  
Soil Release Indicator: Not reported

Map ID  
Direction  
Distance  
Elevation

MAP FINDINGS

Site

Database(s)

EDR ID Number  
EPA ID Number

**CONTINENTAL CAN CORP (Continued)**

**1000412905**

Surface Water Release Indicator: Not reported

**RCRA-SQG:**

Date Form Received by Agency:	19951129
Handler Name:	CONTINENTAL CAN CORP
Handler Address:	357 E TAYLOR ST
Handler City,State,Zip:	SAN JOSE, CA 95112
EPA ID:	CAT000624643
Contact Name:	FRANKLIN KESSLER
Contact Address:	927 CLINT MOORE RD
Contact City,State,Zip:	BOCA RATON, FL 33487
Contact Telephone:	407-997-8400
Contact Fax:	Not reported
Contact Email:	Not reported
Contact Title:	Not reported
EPA Region:	09
Land Type:	Private
Federal Waste Generator Description:	Small Quantity Generator
Non-Notifier:	Not reported
Biennial Report Cycle:	Not reported
Accessibility:	Not reported
Active Site Indicator:	Handler Activities
State District Owner:	CA
State District:	2
Mailing Address:	357 E TAYLOR ST
Mailing City,State,Zip:	SAN JOSE, CA 95112
Owner Name:	CP ASSOC LLC
Owner Type:	Private
Operator Name:	Not reported
Operator Type:	Not reported
Short-Term Generator Activity:	No
Importer Activity:	No
Mixed Waste Generator:	No
Transporter Activity:	No
Transfer Facility Activity:	No
Recycler Activity with Storage:	No
Small Quantity On-Site Burner Exemption:	No
Smelting Melting and Refining Furnace Exemption:	No
Underground Injection Control:	No
Off-Site Waste Receipt:	No
Universal Waste Indicator:	No
Universal Waste Destination Facility:	No
Federal Universal Waste:	No
Active Site Fed-Reg Treatment Storage and Disposal Facility:	Not reported
Active Site Converter Treatment storage and Disposal Facility:	Not reported
Active Site State-Reg Treatment Storage and Disposal Facility:	Not reported
Active Site State-Reg Handler:	---
Federal Facility Indicator:	Not reported
Hazardous Secondary Material Indicator:	NN
Sub-Part K Indicator:	Not reported
Commercial TSD Indicator:	No
Treatment Storage and Disposal Type:	Not reported
2018 GPRA Permit Baseline:	Not on the Baseline
2018 GPRA Renewals Baseline:	Not on the Baseline
Permit Renewals Workload Universe:	Not reported
Permit Workload Universe:	Not reported
Permit Progress Universe:	Not reported

Map ID  
Direction  
Distance  
Elevation

MAP FINDINGS

Site

Database(s)

EDR ID Number  
EPA ID Number

**CONTINENTAL CAN CORP (Continued)**

**1000412905**

Post-Closure Workload Universe:	Not reported
Closure Workload Universe:	Not reported
202 GPRA Corrective Action Baseline:	No
Corrective Action Workload Universe:	No
Subject to Corrective Action Universe:	No
Non-TSDFs Where RCRA CA has Been Imposed Universe:	No
TSDFs Potentially Subject to CA Under 3004 (u)/(v) Universe:	No
TSDFs Only Subject to CA under Discretionary Auth Universe:	No
Corrective Action Priority Ranking:	Medium
Environmental Control Indicator:	No
Institutional Control Indicator:	No
Human Exposure Controls Indicator:	N/A
Groundwater Controls Indicator:	N/A
Operating TSDF Universe:	Not reported
Full Enforcement Universe:	Not reported
Significant Non-Complier Universe:	No
Unaddressed Significant Non-Complier Universe:	No
Addressed Significant Non-Complier Universe:	No
Significant Non-Complier With a Compliance Schedule Universe:	No
Financial Assurance Required:	Not reported
Handler Date of Last Change:	20020627
Recognized Trader-Importer:	No
Recognized Trader-Exporter:	No
Importer of Spent Lead Acid Batteries:	No
Exporter of Spent Lead Acid Batteries:	No
Recycler Activity Without Storage:	Not reported
Manifest Broker:	Not reported
Sub-Part P Indicator:	No

**Handler - Owner Operator:**

Owner/Operator Indicator:	Owner
Owner/Operator Name:	CP ASSOC LLC
Legal Status:	Private
Date Became Current:	Not reported
Date Ended Current:	Not reported
Owner/Operator Address:	OPC 401 E TAYLOR ST STE 9
Owner/Operator City,State,Zip:	SAN JOSE, CA 95112
Owner/Operator Telephone:	408-297-0500
Owner/Operator Telephone Ext:	Not reported
Owner/Operator Fax:	Not reported
Owner/Operator Email:	Not reported

Owner/Operator Indicator:	Operator
Owner/Operator Name:	CONTINENTAL CAN CO USA PLANT #12
Legal Status:	Private
Date Became Current:	Not reported
Date Ended Current:	Not reported
Owner/Operator Address:	PO BOX 1210
Owner/Operator City,State,Zip:	CITY NOT REPORTED, CA 99999
Owner/Operator Telephone:	408-280-2852
Owner/Operator Telephone Ext:	Not reported
Owner/Operator Fax:	Not reported
Owner/Operator Email:	Not reported

**Historic Generators:**

Map ID  
Direction  
Distance  
Elevation

MAP FINDINGS

Site

Database(s)

EDR ID Number  
EPA ID Number

**CONTINENTAL CAN CORP (Continued)**

**1000412905**

Receive Date: 19930819  
Handler Name: CONTINENTAL CAN CORP  
Federal Waste Generator Description: Not a generator, verified  
State District Owner: CA  
Large Quantity Handler of Universal Waste: No  
Recognized Trader Importer: No  
Recognized Trader Exporter: No  
Spent Lead Acid Battery Importer: No  
Spent Lead Acid Battery Exporter: No  
Current Record: No  
Non Storage Recycler Activity: Not reported  
Electronic Manifest Broker: Not reported

Receive Date: 19951129  
Handler Name: CONTINENTAL CAN CORP  
Federal Waste Generator Description: Small Quantity Generator  
State District Owner: CA  
Large Quantity Handler of Universal Waste: No  
Recognized Trader Importer: No  
Recognized Trader Exporter: No  
Spent Lead Acid Battery Importer: No  
Spent Lead Acid Battery Exporter: No  
Current Record: Yes  
Non Storage Recycler Activity: Not reported  
Electronic Manifest Broker: Not reported

List of NAICS Codes and Descriptions:

NAICS Code: 332431  
NAICS Description: METAL CAN MANUFACTURING

Facility Has Received Notices of Violation:

Found Violation: No  
Agency Which Determined Violation: Not reported  
Violation Short Description: Not reported  
Date Violation was Determined: Not reported  
Actual Return to Compliance Date: Not reported  
Return to Compliance Qualifier: Not reported  
Violation Responsible Agency: Not reported  
Scheduled Compliance Date: Not reported  
Enforcement Identifier: Not reported  
Date of Enforcement Action: Not reported  
Enforcement Responsible Agency: Not reported  
Enforcement Docket Number: Not reported  
Enforcement Attorney: Not reported  
Corrective Action Component: Not reported  
Appeal Initiated Date: Not reported  
Appeal Resolution Date: Not reported  
Disposition Status Date: Not reported  
Disposition Status: Not reported  
Disposition Status Description: Not reported  
Consent/Final Order Sequence Number: Not reported  
Consent/Final Order Respondent Name: Not reported  
Consent/Final Order Lead Agency: Not reported  
Enforcement Type: Not reported  
Enforcement Responsible Person: Not reported  
Enforcement Responsible Sub-Organization: Not reported

Map ID  
Direction  
Distance  
Elevation

MAP FINDINGS

Site

Database(s)

EDR ID Number  
EPA ID Number

**CONTINENTAL CAN CORP (Continued)**

**1000412905**

SEP Sequence Number: Not reported  
SEP Expenditure Amount: Not reported  
SEP Scheduled Completion Date: Not reported  
SEP Actual Date: Not reported  
SEP Defaulted Date: Not reported  
SEP Type: Not reported  
SEP Type Description: Not reported  
Proposed Amount: Not reported  
Final Monetary Amount: Not reported  
Paid Amount: Not reported  
Final Count: Not reported  
Final Amount: Not reported

Found Violation: No  
Agency Which Determined Violation: Not reported  
Violation Short Description: Not reported  
Date Violation was Determined: Not reported  
Actual Return to Compliance Date: Not reported  
Return to Compliance Qualifier: Not reported  
Violation Responsible Agency: Not reported  
Scheduled Compliance Date: Not reported  
Enforcement Identifier: Not reported  
Date of Enforcement Action: Not reported  
Enforcement Responsible Agency: Not reported  
Enforcement Docket Number: Not reported  
Enforcement Attorney: Not reported  
Corrective Action Component: Not reported  
Appeal Initiated Date: Not reported  
Appeal Resolution Date: Not reported  
Disposition Status Date: Not reported  
Disposition Status: Not reported  
Disposition Status Description: Not reported

Consent/Final Order Sequence Number: Not reported  
Consent/Final Order Respondent Name: Not reported  
Consent/Final Order Lead Agency: Not reported  
Enforcement Type: Not reported  
Enforcement Responsible Person: Not reported  
Enforcement Responsible Sub-Organization: Not reported  
SEP Sequence Number: Not reported  
SEP Expenditure Amount: Not reported  
SEP Scheduled Completion Date: Not reported  
SEP Actual Date: Not reported  
SEP Defaulted Date: Not reported  
SEP Type: Not reported  
SEP Type Description: Not reported  
Proposed Amount: Not reported  
Final Monetary Amount: Not reported  
Paid Amount: Not reported  
Final Count: Not reported  
Final Amount: Not reported

Found Violation: No  
Agency Which Determined Violation: Not reported  
Violation Short Description: Not reported  
Date Violation was Determined: Not reported  
Actual Return to Compliance Date: Not reported  
Return to Compliance Qualifier: Not reported

Map ID  
Direction  
Distance  
Elevation

MAP FINDINGS

Site

Database(s)

EDR ID Number  
EPA ID Number

**CONTINENTAL CAN CORP (Continued)**

**1000412905**

Violation Responsible Agency:	Not reported
Scheduled Compliance Date:	Not reported
Enforcement Identifier:	Not reported
Date of Enforcement Action:	Not reported
Enforcement Responsible Agency:	Not reported
Enforcement Docket Number:	Not reported
Enforcement Attorney:	Not reported
Corrective Action Component:	Not reported
Appeal Initiated Date:	Not reported
Appeal Resolution Date:	Not reported
Disposition Status Date:	Not reported
Disposition Status:	Not reported
Disposition Status Description:	Not reported
Consent/Final Order Sequence Number:	Not reported
Consent/Final Order Respondent Name:	Not reported
Consent/Final Order Lead Agency:	Not reported
Enforcement Type:	Not reported
Enforcement Responsible Person:	Not reported
Enforcement Responsible Sub-Organization:	Not reported
SEP Sequence Number:	Not reported
SEP Expenditure Amount:	Not reported
SEP Scheduled Completion Date:	Not reported
SEP Actual Date:	Not reported
SEP Defaulted Date:	Not reported
SEP Type:	Not reported
SEP Type Description:	Not reported
Proposed Amount:	Not reported
Final Monetary Amount:	Not reported
Paid Amount:	Not reported
Final Count:	Not reported
Final Amount:	Not reported
Found Violation:	Yes
Agency Which Determined Violation:	State
Violation Short Description:	TSD - General
Date Violation was Determined:	19870325
Actual Return to Compliance Date:	19890130
Return to Compliance Qualifier:	Observed
Violation Responsible Agency:	State
Scheduled Compliance Date:	19870813
Enforcement Identifier:	001
Date of Enforcement Action:	19870702
Enforcement Responsible Agency:	State
Enforcement Docket Number:	Not reported
Enforcement Attorney:	R9
Corrective Action Component:	No
Appeal Initiated Date:	Not reported
Appeal Resolution Date:	Not reported
Disposition Status Date:	Not reported
Disposition Status:	Not reported
Disposition Status Description:	Not reported
Consent/Final Order Sequence Number:	Not reported
Consent/Final Order Respondent Name:	Not reported
Consent/Final Order Lead Agency:	Not reported
Enforcement Type:	WRITTEN INFORMAL
Enforcement Responsible Person:	R9
Enforcement Responsible Sub-Organization:	Not reported

Map ID  
Direction  
Distance  
Elevation

MAP FINDINGS

Site

Database(s)

EDR ID Number  
EPA ID Number

**CONTINENTAL CAN CORP (Continued)**

**1000412905**

SEP Sequence Number: Not reported  
SEP Expenditure Amount: Not reported  
SEP Scheduled Completion Date: Not reported  
SEP Actual Date: Not reported  
SEP Defaulted Date: Not reported  
SEP Type: Not reported  
SEP Type Description: Not reported  
Proposed Amount: Not reported  
Final Monetary Amount: Not reported  
Paid Amount: Not reported  
Final Count: Not reported  
Final Amount: Not reported

Found Violation: No  
Agency Which Determined Violation: Not reported  
Violation Short Description: Not reported  
Date Violation was Determined: Not reported  
Actual Return to Compliance Date: Not reported  
Return to Compliance Qualifier: Not reported  
Violation Responsible Agency: Not reported  
Scheduled Compliance Date: Not reported  
Enforcement Identifier: Not reported  
Date of Enforcement Action: Not reported  
Enforcement Responsible Agency: Not reported  
Enforcement Docket Number: Not reported  
Enforcement Attorney: Not reported  
Corrective Action Component: Not reported  
Appeal Initiated Date: Not reported  
Appeal Resolution Date: Not reported  
Disposition Status Date: Not reported  
Disposition Status: Not reported  
Disposition Status Description: Not reported  
Consent/Final Order Sequence Number: Not reported  
Consent/Final Order Respondent Name: Not reported  
Consent/Final Order Lead Agency: Not reported  
Enforcement Type: Not reported  
Enforcement Responsible Person: Not reported  
Enforcement Responsible Sub-Organization: Not reported  
SEP Sequence Number: Not reported  
SEP Expenditure Amount: Not reported  
SEP Scheduled Completion Date: Not reported  
SEP Actual Date: Not reported  
SEP Defaulted Date: Not reported  
SEP Type: Not reported  
SEP Type Description: Not reported  
Proposed Amount: Not reported  
Final Monetary Amount: Not reported  
Paid Amount: Not reported  
Final Count: Not reported  
Final Amount: Not reported

Evaluation Action Summary:  
Evaluation Date: 19880105  
Evaluation Responsible Agency: State  
Found Violation: No  
Evaluation Type Description: FINANCIAL RECORD REVIEW  
Evaluation Responsible Person Identifier: R9



Map ID  
Direction  
Distance  
Elevation

MAP FINDINGS

Site

Database(s)

EDR ID Number  
EPA ID Number

**CONTINENTAL CAN CORP (Continued)**

**1000412905**

Evaluation Responsible Sub-Organization: Not reported  
Actual Return to Compliance Date: Not reported  
Scheduled Compliance Date: Not reported  
Date of Request: Not reported  
Date Response Received: Not reported  
Request Agency: Not reported  
Former Citation: Not reported

Evaluation Date: 19920729  
Evaluation Responsible Agency: State  
Found Violation: No  
Evaluation Type Description: FINANCIAL RECORD REVIEW  
Evaluation Responsible Person Identifier: R9  
Evaluation Responsible Sub-Organization: Not reported  
Actual Return to Compliance Date: Not reported  
Scheduled Compliance Date: Not reported  
Date of Request: Not reported  
Date Response Received: Not reported  
Request Agency: Not reported  
Former Citation: Not reported

Evaluation Date: 19890130  
Evaluation Responsible Agency: State  
Found Violation: No  
Evaluation Type Description: COMPLIANCE EVALUATION INSPECTION ON-SITE  
Evaluation Responsible Person Identifier: R9  
Evaluation Responsible Sub-Organization: Not reported  
Actual Return to Compliance Date: Not reported  
Scheduled Compliance Date: Not reported  
Date of Request: Not reported  
Date Response Received: Not reported  
Request Agency: Not reported  
Former Citation: Not reported

Evaluation Date: 19870325  
Evaluation Responsible Agency: State  
Found Violation: Yes  
Evaluation Type Description: COMPLIANCE EVALUATION INSPECTION ON-SITE  
Evaluation Responsible Person Identifier: R9  
Evaluation Responsible Sub-Organization: Not reported  
Actual Return to Compliance Date: 19890130  
Scheduled Compliance Date: 19870813  
Date of Request: Not reported  
Date Response Received: Not reported  
Request Agency: Not reported  
Former Citation: Not reported

Evaluation Date: 19920714  
Evaluation Responsible Agency: State  
Found Violation: No  
Evaluation Type Description: COMPLIANCE EVALUATION INSPECTION ON-SITE  
Evaluation Responsible Person Identifier: R9  
Evaluation Responsible Sub-Organization: Not reported  
Actual Return to Compliance Date: Not reported  
Scheduled Compliance Date: Not reported  
Date of Request: Not reported  
Date Response Received: Not reported

Map ID  
Direction  
Distance  
Elevation

MAP FINDINGS

Site

Database(s)

EDR ID Number  
EPA ID Number

**CONTINENTAL CAN CORP (Continued)**

**1000412905**

Request Agency: Not reported  
Former Citation: Not reported

**LUST REG 2:**

Region: 2  
Facility Id: Not reported  
Facility Status: Pollution Characterization  
Case Number: 07S1E05E02f  
How Discovered: Not reported  
Leak Cause: Not reported  
Leak Source: Not reported  
Date Leak Confirmed: Not reported  
Oversight Program: LUST  
Prelim. Site Assessment Workplan Submitted: Not reported  
Preliminary Site Assessment Began: 11/6/1986  
Pollution Characterization Began: 9/25/1990  
Pollution Remediation Plan Submitted: Not reported  
Date Remediation Action Underway: Not reported  
Date Post Remedial Action Monitoring Began: Not reported

**HIST LUST SANTA CLARA:**

Name: Continental Can  
Address: 357 E Taylor St  
City: San Jose  
Region: SANTA CLARA  
Region Code: 2  
SCVWD ID: 07S1E05E02  
Oversite Agency: SCCDEH  
Date Listed: 1992-10-15 00:00:00  
Closed Date: Not reported

**HIST UST:**

Name: CONTINENTAL CAN COMPANY  
Address: 357 EAST TAYLOR STREET  
City,State,Zip: SAN JOSE, CA 95112  
File Number: 0002D1D1  
URL: <http://geotracker.waterboards.ca.gov/ustpdfs/pdf/0002D1D1.pdf>  
Region: STATE  
Facility ID: 00000021759  
Facility Type: Other  
Other Type: CAN MANUFACTURE  
Contact Name: M.A. OSTROFSKY (PLT. MGR)  
Telephone: 4082802800  
Owner Name: CONTINENTAL CAN COMPANY  
Owner Address: 357 EAST TAYLOR STREET  
Owner City,St,Zip: SAN JOSE, CA 95112

Map ID  
Direction  
Distance  
Elevation

MAP FINDINGS

Site

Database(s)

EDR ID Number  
EPA ID Number

**CONTINENTAL CAN CORP (Continued)**

**1000412905**

Total Tanks: 0004  
  
Tank Num: 001  
Container Num: 300  
Year Installed: Not reported  
Tank Capacity: 00001000  
Tank Used for: PRODUCT  
Type of Fuel: REGULAR  
Container Construction Thickness: Not reported  
Leak Detection: Stock Inventor

Tank Num: 002  
Container Num: 200  
Year Installed: 1953  
Tank Capacity: 00004000  
Tank Used for: PRODUCT  
Type of Fuel: Not reported  
Container Construction Thickness: Not reported  
Leak Detection: Stock Inventor

Tank Num: 003  
Container Num: 400  
Year Installed: Not reported  
Tank Capacity: 00000100  
Tank Used for: PRODUCT  
Type of Fuel: REGULAR  
Container Construction Thickness: Not reported  
Leak Detection: Stock Inventor

Tank Num: 004  
Container Num: 100  
Year Installed: 1953  
Tank Capacity: 00007000  
Tank Used for: PRODUCT  
Type of Fuel: Not reported  
Container Construction Thickness: Not reported  
Leak Detection: Stock Inventor

[Click here for Geo Tracker PDF:](#)

**HIST CORTESE:**

edr\_fname: CONTINENTAL CAN CORP  
edr\_fadd1: 357 TAYLOR  
City,State,Zip: SAN JOSE, CA 95112  
Region: CORTESE  
Facility County Code: 43  
Reg By: LTNKA  
Reg Id: 43-0410

**HWP:**

EPA ID: CAT000624643  
Name: CONTINENTAL CAN CO USA PLT. #12  
Address: 357 E TAYLOR ST  
Cleanup Status: PROTECTIVE FILER  
Latitude: 37.35324  
Longitude: -121.8923

Map ID  
Direction  
Distance  
Elevation

MAP FINDINGS

Site

Database(s)

EDR ID Number  
EPA ID Number

**CONTINENTAL CAN CORP (Continued)**

**1000412905**

Facility Type: Historical - Non-Operating  
Facility Size: Not reported  
Supervisor: Not reported  
Site Code: Not reported  
Senate District: 10  
Assembly District: 27  
Public Information Officer: Not reported  
Commercial Offsite Facility Types: Not reported  
Quarterly Update: Not reported  
Project Manager Lead: Not reported  
Project Manager: Not reported  
Permit Type: RCRA  
Permit Effective Date: Not reported  
Permit Expiration Date: Not reported  
Calenviroscreen Score: 86-90%  
Total Planned Hours: Not reported  
Total Planned Amount: Not reported  
Total Actual Hours: Not reported

Activities:

EPA ID: CAT000624643  
Facility Type: Historical - Non-Operating  
Facility Name: CONTINENTAL CAN CO USA PLT. #12  
Project Manager: Not reported  
Project Manager Lead: Not reported  
Supervisor: Not reported  
Facility Status: PROTECTIVE FILER  
Activity Type: Protective Filer Status  
Permit Being Renewed: Not reported  
Permit Being Modified: Not reported  
Final Date: Not reported  
Type: Not reported  
Title Description: Protective Filer  
Due Date: Not reported  
Comments: Not reported  
Unit Names: CONTAIN1  
Event Description: Protective Filer Status - PROTECTIVE FILER (RECEIVED)  
Actual Date: 04/04/1983

EPA ID: CAT000624643  
Facility Type: Historical - Non-Operating  
Facility Name: CONTINENTAL CAN CO USA PLT. #12  
Project Manager: Not reported  
Project Manager Lead: Not reported  
Supervisor: Not reported  
Facility Status: PROTECTIVE FILER  
Activity Type: Protective Filer Status  
Permit Being Renewed: Not reported  
Permit Being Modified: Not reported  
Final Date: Not reported  
Type: Not reported  
Title Description: Protective Filer  
Due Date: Not reported  
Comments: Not reported  
Unit Names: CONTAIN1  
Event Description: Protective Filer Status - PROTECTIVE FILER (APPROVED)  
Actual Date: 03/08/1989

Map ID  
Direction  
Distance  
Elevation

MAP FINDINGS

Site

Database(s)

EDR ID Number  
EPA ID Number

**R100**  
**NNE**  
**1/4-1/2**  
**0.272 mi.**  
**1437 ft.**  
**Relative:**  
**Higher**  
**Actual:**  
**69 ft.**

**GORDON BIERSCHE BREWING CO**  
**357 E TAYLOR ST**  
**SAN JOSE, CA 95112**  
**Site 2 of 4 in cluster R**

**ENVIROSTOR**  
**LUST**  
**CERS HAZ WASTE**  
**CUPA Listings**  
**HAZMAT**  
**CERS**

**S103655146**  
**N/A**

ENVIROSTOR:

Name: CONTINENTAL CAN CO USA PLT. #12  
Address: 357 E TAYLOR ST  
City,State,Zip: SAN JOSE, CA 951120000  
Facility ID: 80001805  
Status: Inactive - Needs Evaluation  
Status Date: 06/22/2009  
Site Code: Not reported  
Site Type: Corrective Action  
Site Type Detailed: Corrective Action  
Acres: 0  
NPL: NO  
Regulatory Agencies: NONE SPECIFIED  
Lead Agency: NONE SPECIFIED  
Program Manager: Not reported  
Supervisor: Mark Piros  
Division Branch: Cleanup Berkeley  
Assembly: 27  
Senate: 10  
Special Program: Not reported  
Restricted Use: NO  
Site Mgmt Req: NONE SPECIFIED  
Funding: Not reported  
Latitude: 37.35324  
Longitude: -121.8923  
APN: 249-07-006  
Past Use: NONE SPECIFIED  
Potential COC: NONE SPECIFIED  
Confirmed COC: NONE SPECIFIED  
Potential Description: NONE SPECIFIED  
Alias Name: 249-07-006  
Alias Type: APN  
Alias Name: CAT000624643  
Alias Type: EPA Identification Number  
Alias Name: 80001805  
Alias Type: Envirostor ID Number

Completed Info:

Completed Area Name: PROJECT WIDE  
Completed Sub Area Name: Not reported  
Completed Document Type: Preliminary Assessment Report  
Completed Date: 07/31/1991  
Comments: Not reported

Completed Area Name: PROJECT WIDE  
Completed Sub Area Name: Not reported  
Completed Document Type: Preliminary Assessment Report  
Completed Date: 12/17/2003  
Comments: Groundwater contamination being addressed by Santa Clara Water District.

Future Area Name: Not reported  
Future Sub Area Name: Not reported

Map ID  
Direction  
Distance  
Elevation

MAP FINDINGS

Site

Database(s)

EDR ID Number  
EPA ID Number

**GORDON BIRSCH BREWING CO (Continued)**

**S103655146**

Future Document Type: Not reported  
Future Due Date: Not reported  
Schedule Area Name: Not reported  
Schedule Sub Area Name: Not reported  
Schedule Document Type: Not reported  
Schedule Due Date: Not reported  
Schedule Revised Date: Not reported

**LUST SANTA CLARA:**

Name: CONTINENTAL CAN  
Address: 357 E TAYLOR ST  
City,State,Zip: SAN JOSE, CA  
Region: SANTA CLARA  
SCVWD ID: 07S1E05E02F  
Date Closed: Not reported  
EDR Link ID: 07S1E05E02F

**CERS HAZ WASTE:**

Name: GORDON BIRSCH BREWING CO  
Address: 357 E TAYLOR ST  
City,State,Zip: SAN JOSE, CA 95112  
Site ID: 120254  
CERS ID: 10352215  
CERS Description: Hazardous Waste Generator

**CUPA SANTA CLARA:**

Name: GORDON BIRSCH BREWING CO  
Address: 357 E TAYLOR ST  
City,State,Zip: SAN JOSE, CA 95112  
Region: SANTA CLARA  
PE#: 2205  
Program Description: GENERATES 100 KG YR TO <5 TONS/YR  
Program Identifier: DEH PERMIT-HAZ WASTE GENERATOR PROGRAM  
Latitude: 37.352769  
Longitude: -121.892706  
Record ID: PR0375338  
Facility ID: FA0256891

Name: GORDON BIRSCH BREWING CO  
Address: 357 E TAYLOR ST  
City,State,Zip: SAN JOSE, CA 95112  
Region: SANTA CLARA  
PE#: BP05  
Program Description: HMBP FACILITY, 16-21 CHEMICALS  
Program Identifier: DEH PERMIT-HAZ MAT BUSINESS PLAN PROGRAM  
Latitude: 37.352769  
Longitude: -121.892706  
Record ID: PR0396951  
Facility ID: FA0256891

**SAN JOSE HAZMAT:**

Name: GORDON BIRSCH BREWING CO  
Address: 357 E TAYLOR ST  
City,State,Zip: SAN JOSE, CA 95112  
Region: SAN JOSE

Map ID  
Direction  
Distance  
Elevation

MAP FINDINGS

Site

Database(s)

EDR ID Number  
EPA ID Number

**GORDON BIRSCH BREWING CO (Continued)**

**S103655146**

File Num: 406597  
Class: Misc. Complex firms and labs

**CERS:**

Name: GORDON BIRSCH BREWING CO  
Address: 357 E TAYLOR ST  
City,State,Zip: SAN JOSE, CA 95112  
Site ID: 120254  
CERS ID: 10352215  
CERS Description: Chemical Storage Facilities

**Violations:**

Site ID: 120254  
Site Name: GORDON BIRSCH BREWING CO  
Violation Date: 02-14-2014  
Citation: HSC 6.95 25503.6 - California Health and Safety Code, Chapter 6.95, Section(s) 25503.6

Violation Description: Failure to notify property owner in writing that the business is subject to the business plan program and has complied with its provisions.

Violation Notes: Returned to compliance on 03/06/2014.  
Violation Division: Santa Clara County Environmental Health  
Violation Program: HMRRP  
Violation Source: CERS,

Site ID: 120254  
Site Name: GORDON BIRSCH BREWING CO  
Violation Date: 05-04-2017  
Citation: 40 CFR 1 265.33 - U.S. Code of Federal Regulations, Title 40, Chapter 1, Section(s) 265.33

Violation Description: Failure to test and maintain as necessary all facility communications or alarm systems, fire protection equipment, spill control equipment, and decontamination equipment to assure its proper operation in time of emergency.

Violation Notes: Chemical Storage Room: Observed one emergency eye wash bottle marked with an expired expiration date (02/2017).  
Violation Division: Santa Clara County Environmental Health  
Violation Program: HW  
Violation Source: CERS,

Site ID: 120254  
Site Name: GORDON BIRSCH BREWING CO  
Violation Date: 05-04-2017  
Citation: HSC 6.5 Multiple - California Health and Safety Code, Chapter 6.5, Section(s) Multiple

Violation Description: Hazardous Waste Generator Program - Abandonment/Illegal Disposal/Unauthorized Treatment - General

Violation Notes: 1) The facility is a brewery who is in SIC Code Major Group 20 (SIC Code 2082) and is exempted from obtaining a hazardous waste treatment permit for the elementary neutralization of their 2.8%-5% sodium hydroxide wastes and 1.4%-5% sulfuric acid wastes generated from CIP activities pursuant to HSC 25201.13(c). However, the facility also directs any corrosive wastes, including wastes which meet hazardous waste corrosivity criteria, generated from leaking pipes, equipment malfunctions, and spills to the neutralization units via the drains located throughout the facility. At the time of inspection, a pipe associated with the caustic tank holding 5% sodium hydroxide used for

Map ID  
Direction  
Distance  
Elevation

MAP FINDINGS

Site

Database(s)

EDR ID Number  
EPA ID Number

**GORDON BIRSCH BREWING CO (Continued)**

**S103655146**

CIP activities was leaking and mixing with the water condensate on the floor underneath and in front of the tank. The resultant caustic-water condensate mixture was pH stripped and determined to have a pH = 11, which is consistent with the spilled caustic solution having a pH > 12.5. Mr. Chavez and [Truncated]

Violation Division: Santa Clara County Environmental Health  
Violation Program: HW  
Violation Source: CERS,

Site ID: 120254  
Site Name: GORDON BIRSCH BREWING CO  
Violation Date: 05-04-2017  
Citation: HSC 6.5 25201(a) - California Health and Safety Code, Chapter 6.5, Section(s) 25201(a)

Violation Description: Failure to dispose of hazardous waste at a facility which has a permit from DTSC or disposing of hazardous waste at any point which is not authorized according to this chapter.

Violation Notes: 1) The pH chart recorder for the two wastewater neutralization tanks and sampling point prior to POTW discharge were reviewed for the time period between 11/29/2016 4/11/2017. At least five occurrences of the sample point s pH being at or greater than 12.5 (e.g. 12.9, 12.5-12.7, 12.8) and the pH of the second neutralization tank being greater than 12.5 were observed on the chart recorders for the time period between 3/5/2017-4/11/2017. Three of the corrosive discharges continued for a prolonged period of time, while the others were short spikes. The sample point s pH was also recorded as 12.6 for least one time period between 2/3/2017-3/5/2017 and once between 11/29/2016-1/4/2017. 2) HMCD was notified by San Jose-Santa Clara Regional Wastewater that a sample of the facility s discharged corrosive wastewater on 12/30/2015 had a pH of 1.8. Upon inquiry as to what caused the illegal discharge of pH 1.8 corrosive wastewater on 12/30/2015, Mr. Chavez said that there was a [Truncated]

Violation Division: Santa Clara County Environmental Health  
Violation Program: HW  
Violation Source: CERS,

Site ID: 120254  
Site Name: GORDON BIRSCH BREWING CO  
Violation Date: 05-04-2017  
Citation: 40 CFR 1 265.31 - U.S. Code of Federal Regulations, Title 40, Chapter 1, Section(s) 265.31

Violation Description: Failure to maintain and operate the facility to minimize the possibility of a fire, explosion, or any unplanned sudden or non-sudden release of hazardous waste or hazardous waste constituents to air, soil, or surface water which could threaten human health or the environment.

Violation Notes: Used oil was observed to be leaking and accumulating on the floor near the mixing tank. Some of the spill was observed to still be in liquid form, while dried used oil residue was observed in other places on the floor. Furthermore, the drains in the floor are automatically directed to the on-site elementary neutralization unit (before POTW discharge), which is not equipped to separate and capture used oil from the other aqueous waste streams. Ensure that any spilled used oil is immediately collected and managed as hazardous waste.

Violation Division: Santa Clara County Environmental Health  
Violation Program: HW  
Violation Source: CERS,



Map ID  
Direction  
Distance  
Elevation

MAP FINDINGS

Site

Database(s)

EDR ID Number  
EPA ID Number

**GORDON BIERSCHE BREWING CO (Continued)**

**S103655146**

Site ID: 120254  
Site Name: GORDON BIERSCHE BREWING CO  
Violation Date: 01-02-2017  
Citation: 2014-0057-DWQ - Industrial General Permit  
Violation Description: SW - Deficient Report  
Violation Notes: Failed to submit Level 1 ERA Report by 1/1/17 deadline  
Violation Division: Water Boards  
Violation Program: INDSTW  
Violation Source: SMARTS,

Site ID: 120254  
Site Name: GORDON BIERSCHE BREWING CO  
Violation Date: 05-10-2017  
Citation: HSC 6.95 25508(a)(1) - California Health and Safety Code, Chapter 6.95, Section(s) 25508(a)(1)  
Violation Description: Failure to complete and electronically submit a site map with all required content.  
Violation Notes: The site map does not include adjacent streets, locations of storm and sewer drains, and the location of emergency response equipment.  
Violation Division: Santa Clara County Environmental Health  
Violation Program: HMRRP  
Violation Source: CERS,

Site ID: 120254  
Site Name: GORDON BIERSCHE BREWING CO  
Violation Date: 05-04-2017  
Citation: 22 CCR 15 66265.16 - California Code of Regulations, Title 22, Chapter 15, Section(s) 66265.16  
Violation Description: Failure to provide employees with hazardous waste training within the first six months after the date of their employment or assignment to a facility, or to a new position at a facility and annually thereafter. Training records on current personnel shall be kept until closure of the facility and for former employees the record shall be kept for at least three years from the date the employee last worked at the facility.  
Violation Notes: Employee hazardous waste training records are maintained, but do not contain all of the required information identified below.  
Violation Division: Santa Clara County Environmental Health  
Violation Program: HW  
Violation Source: CERS,

Site ID: 120254  
Site Name: GORDON BIERSCHE BREWING CO  
Violation Date: 05-04-2017  
Citation: 22 CCR 12 66262.11 - California Code of Regulations, Title 22, Chapter 12, Section(s) 66262.11  
Violation Description: Failure to determine if wastes generated are hazardous waste by using generator knowledge or applying testing method.  
Violation Notes: 1) Chemical Room: A white-ish, opaque liquid with a small amount of foam was observed in the 5 gallon open bucket container located underneath the 50% sodium hydroxide and 36% sulfuric acid fill ports that is used as a spill bucket during deliveries. Mr. Chavez stated that the liquid in the container cannot be used and is a waste. NOTE: While Mr. Chavez stated that the same spill bucket is not used for both the sulfuric acid and sodium hydroxide fill ports, no other spill bucket was observed in the room. Ensure that incompatible hazardous wastes (sulfuric acid and sodium hydroxide) are not commingled in the

Map ID  
Direction  
Distance  
Elevation

MAP FINDINGS

Site

Database(s)

EDR ID Number  
EPA ID Number

**GORDON BIRSCH BREWING CO (Continued)**

**S103655146**

same container. Determine if the liquid is a hazardous waste, as instructed below. 2) Room near Cooling Tower: The lid of a 5 gallon container labeled as Scale Solve descaler was observed to be broken and a brown, pungent smelling liquid was observed to be spilling out of the container and onto the floor. Determine if the contents of the container is a waste or is [Truncated]

Violation Division: Santa Clara County Environmental Health  
Violation Program: HW  
Violation Source: CERS,

Site ID: 120254  
Site Name: GORDON BIRSCH BREWING CO  
Violation Date: 05-04-2017  
Citation: 22 CCR 12 66262.12 - California Code of Regulations, Title 22, Chapter 12, Section(s) 66262.12  
Violation Description: Failure to obtain an Identification Number prior to treating, storing, disposing of, transporting or offering for transportation any hazardous waste.  
Violation Notes: The facility routinely generates hazardous waste and has CA EPA ID Number CAL000335296, but the ID Number has been inactive since 6/30/2014. Furthermore, the facility has repeatedly obtained temporary EPA ID Numbers to dispose of hazardous waste at household hazardous waste collection facilities (see comments section below). All generators who routinely generate hazardous waste must obtain a permanent EPA ID Number and the EPA ID Number must remain active pursuant to HSC 25205.16(c). Temporary EPA ID Numbers are not for use by generators who routinely generate hazardous waste. A copy of DTSC FORM 1358 will be provided with this inspection report.

Violation Division: Santa Clara County Environmental Health  
Violation Program: HW  
Violation Source: CERS,

Site ID: 120254  
Site Name: GORDON BIRSCH BREWING CO  
Violation Date: 05-04-2017  
Citation: HSC 6.95 25508.1(a)-(f) - California Health and Safety Code, Chapter 6.95, Section(s) 25508.1(a)-(f)  
Violation Description: Failure to electronically update business plan within 30 days of any one of the following events: A 100 percent or more increase in the quantity of a previously disclosed material. Any handling of a previously undisclosed hazardous materials at or above reportable quantities. A change of business address, business ownership, or business name. A substantial change in the handler's operations that requires modification to any portion of the business plan.  
Violation Notes: - Lerasept SR: 165 gallons observed - 55 gallons of Lerades CSR is reported in the Hazardous Materials Inventory, but 115 gallons was observed. - 304 cubic feet of Nitrogen is reported, but 1340 cubic feet was observed. - 55 gallons of bleach is reported, but 288 gallons was observed.

Violation Division: Santa Clara County Environmental Health  
Violation Program: HMRRP  
Violation Source: CERS,

Site ID: 120254  
Site Name: GORDON BIRSCH BREWING CO  
Violation Date: 05-04-2017  
Citation: HSC 6.5 25201 - California Health and Safety Code, Chapter 6.5,

Map ID  
Direction  
Distance  
Elevation

MAP FINDINGS

Site

Database(s)

EDR ID Number  
EPA ID Number

**GORDON BIRSCH BREWING CO (Continued)**

**S103655146**

Violation Description: Section(s) 25201  
Failure to obtain a permit or grant of interim status after generator has accumulated hazardous waste on-site for longer than 90 days.

Violation Notes: Used oil generated from facility-wide equipment maintenance is consolidated into 5 gallon containers in the used oil accumulation area on the second floor and is taken to a household hazardous waste (HHW) drop-off location to be discarded. Mr. Chavez stated that pumps and equipment require oil changes approximately once per year and equipment and pumps observed during inspection were labeled with the most recent service date and next service due date. The five gallon bucket currently used to accumulate used oil was observed to be marked with an initial accumulation date of 2/11/2017, but per the auger s label, the used oil consolidated into the container during inspection (see corrected container marking violation below) was generated on approximately 1/26/2017. Furthermore, HHW receipts reviewed during inspection only identified used oil being disposed of on 3/29/2017 and 4/2/2015 during the past three years. Hazardous waste cannot accumulate on-site for longer than [Truncated]

Violation Division: Santa Clara County Environmental Health  
Violation Program: HW  
Violation Source: CERS,

Site ID: 120254  
Site Name: GORDON BIRSCH BREWING CO  
Violation Date: 05-04-2017  
Citation: HSC 6.95 25508(a)(1) - California Health and Safety Code, Chapter 6.95, Section(s) 25508(a)(1)

Violation Description: Failure to complete and electronically submit hazardous material inventory information for all reportable hazardous materials on site at or above reportable quantities.

Violation Notes: The following hazardous materials/wastes were observed in HMBP reportable quantities, but not included in the HMBP: - Diatomaceous Earth: Approximately 6,000 pounds. - Lerapur 3800XP: 60 gallons - The two wastewater settling tanks, two elementary neutralization tanks , and one reclaim tank used to accumulate and treat wastewater - The propylene glycol tank and propylene glycol in the fermentation tank cooling system - Sodium Hydroxide Caustic Tank for CIP activities - Sulfuric Acid Acid Tank for CIP activities - Battery Electrolyte (e.g. forklift batteries) The following hazardous materials are incorrectly reported: - Carbon dioxide compressed gas incorrectly reported in pounds, rather than cubic feet - Lerasept Special CC is incorrectly reported in pounds, rather than gallons

Violation Division: Santa Clara County Environmental Health  
Violation Program: HMRRP  
Violation Source: CERS,

Site ID: 120254  
Site Name: GORDON BIRSCH BREWING CO  
Violation Date: 05-04-2017  
Citation: 22 CCR 15 66265.52 - California Code of Regulations, Title 22, Chapter 15, Section(s) 66265.52

Violation Description: Failure to include one or more elements in the Contingency Plan including but not limited to the following: description of actions personnel will take in response to a release or emergency, arrangements with local authorities, list of emergency coordinators including name, addresses & phone numbers, list of emergency equipment and their physical description, location and capabilities, evacuation

Map ID  
Direction  
Distance  
Elevation

MAP FINDINGS

Site

Database(s)

EDR ID Number  
EPA ID Number

**GORDON BIRSCH BREWING CO (Continued)**

**S103655146**

plan, and OES phone number. (If the owner or operator has already prepared a Spill Prevention, Control, and Countermeasures (SPCC) Plan or some other emergency or contingency plan, the owner or operator need only amend that plan to incorporate hazardous waste management provisions.)

Violation Notes: The facility's Contingency Plan does not contain the required information: - The names, addresses, and phone numbers (office and home) of all persons qualified to act as emergency coordinator. Note: Where more than one person is listed, one shall be named as primary emergency coordinator and others shall be listed in the order in which they will assume responsibility as alternates. - All of the emergency equipment at the facility (such as fire extinguishing systems, spill control equipment, communications and alarm systems (internal and external), and decontamination equipment). Furthermore, the plan does not include a physical description of each item on the list, and a brief outline of its capabilities.

Violation Division: Santa Clara County Environmental Health  
Violation Program: HW  
Violation Source: CERS,

Site ID: 120254  
Site Name: GORDON BIRSCH BREWING CO  
Violation Date: 07-15-2020  
Citation: 2014-0057-DWQ - Industrial General Permit  
Violation Description: SW - Late Report  
Violation Notes: Late annual report  
Violation Division: Water Boards  
Violation Program: INDSTW  
Violation Source: SMARTS,

Site ID: 120254  
Site Name: GORDON BIRSCH BREWING CO  
Violation Date: 05-04-2017  
Citation: 22 CCR 12 66262.34(f) - California Code of Regulations, Title 22, Chapter 12, Section(s) 66262.34(f)  
Violation Description: Failure to properly label hazardous waste accumulation containers and portable tanks with the following requirements: "Hazardous Waste", name and address of the generator, physical and chemical characteristics of the Hazardous Waste, and starting accumulation date.  
Violation Notes: Laboratory Area: One 500 mL beaker used to accumulate waste iso-octane in the fume hood area prior to the waste's consolidation in the hazardous waste container in the flammable cabinet is labeled only as organic waste with no other required information outlined below. Note that Empty Daily can be used for an initial accumulation date if the beaker's contents are transferred to the consolidation container daily. Otherwise, a date (month/day/year) must be used. Mixing Tank Area: Observed one 3 gallon, un-labeled container of used oil.  
Violation Division: Santa Clara County Environmental Health  
Violation Program: HW  
Violation Source: CERS,

Evaluation:  
Eval General Type: Other/Unknown  
Eval Date: 06-16-2017  
Violations Found: No  
Eval Type: Construction Storm Water Compliance Evaluation

Map ID  
Direction  
Distance  
Elevation

MAP FINDINGS

Site

Database(s)

EDR ID Number  
EPA ID Number

**GORDON BIRSCH BREWING CO (Continued)**

**S103655146**

Eval Notes: Billing Invoice UNPAID. Business operational. Schedule full inspection in FY2017-18. May qualify for NEC permit.

Eval Division: Water Boards  
Eval Program: INDSTW  
Eval Source: SMARTS,

Eval General Type: Compliance Evaluation Inspection  
Eval Date: 02-14-2014  
Violations Found: No  
Eval Type: Routine done by local agency  
Eval Notes: Observed 1x5 gal of used oil with improper hazardous properties. Facility has changed it from "combustible" to "toxic".

Eval Division: Santa Clara County Environmental Health  
Eval Program: HW  
Eval Source: CERS,

Eval General Type: Compliance Evaluation Inspection  
Eval Date: 02-14-2014  
Violations Found: Yes  
Eval Type: Routine done by local agency  
Eval Notes: Routine inspection performed. Visual walk-through portion confirmed 13 reportable materials and permit will be reduced from BP05 (16-21) to BP04 (10-15). HMBP submitted on CERS 12-16-13 was reviewed prior to inspection and found consistent with visual inspection. Some reportable materials were only listed by their product name. Next inventory submission you must specify actual hazardous constituents instead of a generic product name.

Eval Division: Santa Clara County Environmental Health  
Eval Program: HMRRP  
Eval Source: CERS,

Eval General Type: Compliance Evaluation Inspection  
Eval Date: 05-10-2017  
Violations Found: Yes  
Eval Type: Routine done by local agency  
Eval Notes: NOTES TO FACILITY: Employees are provided with HMBP training and the training is documented for 2017. However, the facility's environmental compliance contact stated that employees were formerly provided with annual refresher training, but refresher training has recently been conducted less frequently than annually. ENSURE THAT ALL EMPLOYEES ARE PROVIDED WITH INITIAL AND ANNUAL REFRESHER HMBP TRAINING, THE TRAINING IS DOCUMENTED, AND THE TRAINING RECORDS ARE READILY AVAILABLE FOR REVIEW FOR THREE YEARS [HSC 25505(a)(4)]. On-site to conduct a routine hazardous materials business plan (HMBP) inspection. The following hazardous materials/wastes were observed in quantities at or above HMBP-reportable thresholds: 1) Lerasapt SR: 165 gallons total 2) Carbon Dioxide compressed gas: 1384 cubic (cuft) total 3) CBL Ultra: 85 gallons total 4) Leracid KMS-10: 610 gallons total 5) Lerasapt Special CC: 110 gallons total 6) Lerapur 283: 490 gallons total 7) Lerapur 3800XP: 60 [Truncated]

Eval Division: Santa Clara County Environmental Health  
Eval Program: HMRRP  
Eval Source: CERS,

Eval General Type: Compliance Evaluation Inspection  
Eval Date: 05-10-2017  
Violations Found: Yes

Map ID  
Direction  
Distance  
Elevation

MAP FINDINGS

Site

Database(s)

EDR ID Number  
EPA ID Number

**GORDON BIERSCHE BREWING CO (Continued)**

**S103655146**

Eval Type: Routine done by local agency  
Eval Notes: The following minor violations were observed during inspection: 1) G020C: Marking of Hazardous Waste: Auger Area: A small quantity of used oil accumulating in an un-labeled 5 gallon, red bucket was observed. The used oil was transferred into the properly labeled hazardous waste container in the used oil consolidation area during inspection. 2) G023C: Open Container: Auger Area: Used oil accumulating in an un-labeled 5 gallon, red bucket was observed, but transferred into the properly labeled hazardous waste container in the used oil consolidation area during inspection. NOTES TO FACILITY: 1) Ensure hazardous waste container transfer and storage areas are inspected at least weekly, looking for container leaks and deterioration. [CCR 66265.174]. 2) Ensure that a hazardous waste determination is conducted on any debris (filters, rags, disposable wipes, q-tips, rollers, etc.) heavily contaminated or saturated with maintenance chemicals, such as degreasers, [Truncated]  
Eval Division: Santa Clara County Environmental Health  
Eval Program: HW  
Eval Source: CERS,

**Enforcement Action:**

Site ID: 120254  
Site Name: GORDON BIERSCHE BREWING CO  
Site Address: 357 E TAYLOR ST  
Site City: SAN JOSE  
Site Zip: 95112  
Enf Action Date: 02-14-2014  
Enf Action Type: Notice of Violation (Unified Program)  
Enf Action Description: Notice of Violation Issued by the Inspector at the Time of Inspection  
Enf Action Notes: Not reported  
Enf Action Division: Santa Clara County Environmental Health  
Enf Action Program: HMRRP  
Enf Action Source: CERS,

Site ID: 120254  
Site Name: GORDON BIERSCHE BREWING CO  
Site Address: 357 E TAYLOR ST  
Site City: SAN JOSE  
Site Zip: 95112  
Enf Action Date: 02-28-2017  
Enf Action Type: Notice of Violation  
Enf Action Description: Notice of Violation  
Enf Action Notes: Notification of failure to submit Level 1 ERA Report, and requirement to submit by 4/29/2017.  
Enf Action Division: Water Boards  
Enf Action Program: INDSTW  
Enf Action Source: SMARTS,

Site ID: 120254  
Site Name: GORDON BIERSCHE BREWING CO  
Site Address: 357 E TAYLOR ST  
Site City: SAN JOSE  
Site Zip: 95112  
Enf Action Date: 07-21-2020  
Enf Action Type: Industrial Storm Water Enforcement  
Enf Action Description: Industrial Storm Water Enforcement  
Enf Action Notes: 1st NNC

Map ID  
Direction  
Distance  
Elevation

MAP FINDINGS

Site

Database(s)

EDR ID Number  
EPA ID Number

**GORDON BIRSCH BREWING CO (Continued)**

**S103655146**

Enf Action Division: Water Boards  
Enf Action Program: INDSTW  
Enf Action Source: SMARTS,

Coordinates:  
Site ID: 120254  
Facility Name: GORDON BIRSCH BREWING CO  
Env Int Type Code: HWG  
Program ID: 10352215  
Coord Name: Not reported  
Ref Point Type Desc: Center of a facility or station.,  
Latitude: 37.354140  
Longitude: -121.892860

Affiliation:  
Affiliation Type Desc: Environmental Contact  
Entity Name: Luis Chavez  
Entity Title: Not reported  
Affiliation Address: 357 E. Taylor Street  
Affiliation City: San Jose  
Affiliation State: CA  
Affiliation Country: Not reported  
Affiliation Zip: 95112  
Affiliation Phone: ,

Affiliation Type Desc: Legal Owner  
Entity Name: GORDON BIRSCH BREWING CO INC  
Entity Title: Not reported  
Affiliation Address: 357 E TAYLOR ST  
Affiliation City: SAN JOSE  
Affiliation State: CA  
Affiliation Country: United States  
Affiliation Zip: 95112  
Affiliation Phone: (408) 278-1008,

Affiliation Type Desc: Document Preparer  
Entity Name: Kelly McKenna  
Entity Title: Not reported  
Affiliation Address: Not reported  
Affiliation City: Not reported  
Affiliation State: Not reported  
Affiliation Country: Not reported  
Affiliation Zip: Not reported  
Affiliation Phone: ,

Affiliation Type Desc: Facility Mailing Address  
Entity Name: Mailing Address  
Entity Title: Not reported  
Affiliation Address: 357 E TAYLOR ST  
Affiliation City: SAN JOSE  
Affiliation State: CA  
Affiliation Country: Not reported  
Affiliation Zip: 95112  
Affiliation Phone: ,

Affiliation Type Desc: Parent Corporation

Map ID  
Direction  
Distance  
Elevation

MAP FINDINGS

Site

Database(s)

EDR ID Number  
EPA ID Number

**GORDON BIERSCHE BREWING CO (Continued)**

**S103655146**

Entity Name: GORDON BIERSCHE BREWING CO  
Entity Title: Not reported  
Affiliation Address: Not reported  
Affiliation City: Not reported  
Affiliation State: Not reported  
Affiliation Country: Not reported  
Affiliation Zip: Not reported  
Affiliation Phone: ,

Affiliation Type Desc: CUPA District  
Entity Name: Santa Clara County Environmental Health  
Entity Title: Not reported  
Affiliation Address: 1555 Berger Drive, Suite 300  
Affiliation City: San Jose  
Affiliation State: CA  
Affiliation Country: Not reported  
Affiliation Zip: 95112-2716  
Affiliation Phone: (408) 918-3400,

Affiliation Type Desc: Operator  
Entity Name: Dan Gordon  
Entity Title: Not reported  
Affiliation Address: Not reported  
Affiliation City: Not reported  
Affiliation State: Not reported  
Affiliation Country: Not reported  
Affiliation Zip: Not reported  
Affiliation Phone: (408) 792-1546,

Affiliation Type Desc: Owner/Operator  
Entity Name: Gordon Biersche Brewing Company  
Entity Title: Operator  
Affiliation Address: 357 E Taylor St  
Affiliation City: San Jose  
Affiliation State: CA  
Affiliation Country: Not reported  
Affiliation Zip: 95112  
Affiliation Phone: ,

Affiliation Type Desc: Identification Signer  
Entity Name: Robert Roffey  
Entity Title: Sr. Director  
Affiliation Address: Not reported  
Affiliation City: Not reported  
Affiliation State: Not reported  
Affiliation Country: Not reported  
Affiliation Zip: Not reported  
Affiliation Phone: ,

Affiliation Type Desc: Property Owner  
Entity Name: Exeter Brewery LLC  
Entity Title: Not reported  
Affiliation Address: 10801 W. Charleston Blvd #600  
Affiliation City: Las Vegas  
Affiliation State: NV  
Affiliation Country: United States  
Affiliation Zip: 89135



Map ID  
Direction  
Distance  
Elevation

MAP FINDINGS

Site

Database(s)

EDR ID Number  
EPA ID Number

**GORDON BIRSCH BREWING CO (Continued)**

**S103655146**

Affiliation Phone: (408) 297-0500,

Name: GORDON BIRSCH BREWING CO  
Address: 357 E TAYLOR ST  
City,State,Zip: SAN JOSE, CA 95112  
Site ID: 120254  
CERS ID: 828988  
CERS Description: Industrial Facility Storm Water

**Violations:**

Site ID: 120254  
Site Name: GORDON BIRSCH BREWING CO  
Violation Date: 02-14-2014  
Citation: HSC 6.95 25503.6 - California Health and Safety Code, Chapter 6.95, Section(s) 25503.6

Violation Description: Failure to notify property owner in writing that the business is subject to the business plan program and has complied with its provisions.

Violation Notes: Returned to compliance on 03/06/2014.  
Violation Division: Santa Clara County Environmental Health  
Violation Program: HMRRP  
Violation Source: CERS,

Site ID: 120254  
Site Name: GORDON BIRSCH BREWING CO  
Violation Date: 05-04-2017  
Citation: 40 CFR 1 265.33 - U.S. Code of Federal Regulations, Title 40, Chapter 1, Section(s) 265.33

Violation Description: Failure to test and maintain as necessary all facility communications or alarm systems, fire protection equipment, spill control equipment, and decontamination equipment to assure its proper operation in time of emergency.

Violation Notes: Chemical Storage Room: Observed one emergency eye wash bottle marked with an expired expiration date (02/2017).  
Violation Division: Santa Clara County Environmental Health  
Violation Program: HW  
Violation Source: CERS,

Site ID: 120254  
Site Name: GORDON BIRSCH BREWING CO  
Violation Date: 05-04-2017  
Citation: HSC 6.5 Multiple - California Health and Safety Code, Chapter 6.5, Section(s) Multiple

Violation Description: Hazardous Waste Generator Program - Abandonment/Illegal Disposal/Unauthorized Treatment - General

Violation Notes: 1) The facility is a brewery who is in SIC Code Major Group 20 (SIC Code 2082) and is exempted from obtaining a hazardous waste treatment permit for the elementary neutralization of their 2.8%-5% sodium hydroxide wastes and 1.4%-5% sulfuric acid wastes generated from CIP activities pursuant to HSC 25201.13(c). However, the facility also directs any corrosive wastes, including wastes which meet hazardous waste corrosivity criteria, generated from leaking pipes, equipment malfunctions, and spills to the neutralization units via the drains located throughout the facility. At the time of inspection, a pipe associated with the caustic tank holding 5% sodium hydroxide used for CIP activities was leaking and mixing with the water condensate on the floor underneath and in front of the tank. The resultant caustic-water

Map ID  
Direction  
Distance  
Elevation

MAP FINDINGS

Site

Database(s)

EDR ID Number  
EPA ID Number

**GORDON BIRSCH BREWING CO (Continued)**

**S103655146**

condensate mixture was pH stripped and determined to have a pH = 11, which is consistent with the spilled caustic solution having a pH > 12.5. Mr. Chavez and [Truncated]

Violation Division: Santa Clara County Environmental Health  
Violation Program: HW  
Violation Source: CERS,

Site ID: 120254  
Site Name: GORDON BIRSCH BREWING CO  
Violation Date: 05-04-2017  
Citation: HSC 6.5 25201(a) - California Health and Safety Code, Chapter 6.5, Section(s) 25201(a)  
Violation Description: Failure to dispose of hazardous waste at a facility which has a permit from DTSC or disposing of hazardous waste at any point which is not authorized according to this chapter.  
Violation Notes: 1) The pH chart recorder for the two wastewater neutralization tanks and sampling point prior to POTW discharge were reviewed for the time period between 11/29/2016 4/11/2017. At least five occurrences of the sample point s pH being at or greater than 12.5 (e.g. 12.9, 12.5-12.7, 12.8) and the pH of the second neutralization tank being greater than 12.5 were observed on the chart recorders for the time period between 3/5/2017-4/11/2017. Three of the corrosive discharges continued for a prolonged period of time, while the others were short spikes. The sample point s pH was also recorded as 12.6 for least one time period between 2/3/2017-3/5/2017 and once between 11/29/2016-1/4/2017. 2) HMCD was notified by San Jose-Santa Clara Regional Wastewater that a sample of the facility s discharged corrosive wastewater on 12/30/2015 had a pH of 1.8. Upon inquiry as to what caused the illegal discharge of pH 1.8 corrosive wastewater on 12/30/2015, Mr. Chavez said that there was a [Truncated]

Violation Division: Santa Clara County Environmental Health  
Violation Program: HW  
Violation Source: CERS,

Site ID: 120254  
Site Name: GORDON BIRSCH BREWING CO  
Violation Date: 05-04-2017  
Citation: 40 CFR 1 265.31 - U.S. Code of Federal Regulations, Title 40, Chapter 1, Section(s) 265.31  
Violation Description: Failure to maintain and operate the facility to minimize the possibility of a fire, explosion, or any unplanned sudden or non-sudden release of hazardous waste or hazardous waste constituents to air, soil, or surface water which could threaten human health or the environment.  
Violation Notes: Used oil was observed to be leaking and accumulating on the floor near the mixing tank. Some of the spill was observed to still be in liquid form, while dried used oil residue was observed in other places on the floor. Furthermore, the drains in the floor are automatically directed to the on-site elementary neutralization unit (before POTW discharge), which is not equipped to separate and capture used oil from the other aqueous waste streams. Ensure that any spilled used oil is immediately collected and managed as hazardous waste.

Violation Division: Santa Clara County Environmental Health  
Violation Program: HW  
Violation Source: CERS,

Site ID: 120254

Map ID  
Direction  
Distance  
Elevation

MAP FINDINGS

Site

Database(s)

EDR ID Number  
EPA ID Number

**GORDON BIRSCH BREWING CO (Continued)**

**S103655146**

Site Name: GORDON BIRSCH BREWING CO  
Violation Date: 01-02-2017  
Citation: 2014-0057-DWQ - Industrial General Permit  
Violation Description: SW - Deficient Report  
Violation Notes: Failed to submit Level 1 ERA Report by 1/1/17 deadline  
Violation Division: Water Boards  
Violation Program: INDSTW  
Violation Source: SMARTS,

Site ID: 120254  
Site Name: GORDON BIRSCH BREWING CO  
Violation Date: 05-10-2017  
Citation: HSC 6.95 25508(a)(1) - California Health and Safety Code, Chapter 6.95, Section(s) 25508(a)(1)  
Violation Description: Failure to complete and electronically submit a site map with all required content.  
Violation Notes: The site map does not include adjacent streets, locations of storm and sewer drains, and the location of emergency response equipment.  
Violation Division: Santa Clara County Environmental Health  
Violation Program: HMRRP  
Violation Source: CERS,

Site ID: 120254  
Site Name: GORDON BIRSCH BREWING CO  
Violation Date: 05-04-2017  
Citation: 22 CCR 15 66265.16 - California Code of Regulations, Title 22, Chapter 15, Section(s) 66265.16  
Violation Description: Failure to provide employees with hazardous waste training within the first six months after the date of their employment or assignment to a facility, or to a new position at a facility and annually thereafter. Training records on current personnel shall be kept until closure of the facility and for former employees the record shall be kept for at least three years from the date the employee last worked at the facility.  
Violation Notes: Employee hazardous waste training records are maintained, but do not contain all of the required information identified below.  
Violation Division: Santa Clara County Environmental Health  
Violation Program: HW  
Violation Source: CERS,

Site ID: 120254  
Site Name: GORDON BIRSCH BREWING CO  
Violation Date: 05-04-2017  
Citation: 22 CCR 12 66262.11 - California Code of Regulations, Title 22, Chapter 12, Section(s) 66262.11  
Violation Description: Failure to determine if wastes generated are hazardous waste by using generator knowledge or applying testing method.  
Violation Notes: 1) Chemical Room: A white-ish, opaque liquid with a small amount of foam was observed in the 5 gallon open bucket container located underneath the 50% sodium hydroxide and 36% sulfuric acid fill ports that is used as a spill bucket during deliveries. Mr. Chavez stated that the liquid in the container cannot be used and is a waste. NOTE: While Mr. Chavez stated that the same spill bucket is not used for both the sulfuric acid and sodium hydroxide fill ports, no other spill bucket was observed in the room. Ensure that incompatible hazardous wastes (sulfuric acid and sodium hydroxide) are not commingled in the same container. Determine if the liquid is a hazardous waste, as

Map ID  
Direction  
Distance  
Elevation

MAP FINDINGS

Site

Database(s)

EDR ID Number  
EPA ID Number

**GORDON BIRSCH BREWING CO (Continued)**

**S103655146**

instructed below. 2) Room near Cooling Tower: The lid of a 5 gallon container labeled as Scale Solve descaler was observed to be broken and a brown, pungent smelling liquid was observed to be spilling out of the container and onto the floor. Determine if the contents of the container is a waste or is [Truncated]

Violation Division: Santa Clara County Environmental Health  
Violation Program: HW  
Violation Source: CERS,

Site ID: 120254  
Site Name: GORDON BIRSCH BREWING CO  
Violation Date: 05-04-2017  
Citation: 22 CCR 12 66262.12 - California Code of Regulations, Title 22, Chapter 12, Section(s) 66262.12

Violation Description: Failure to obtain an Identification Number prior to treating, storing, disposing of, transporting or offering for transportation any hazardous waste.

Violation Notes: The facility routinely generates hazardous waste and has CA EPA ID Number CAL000335296, but the ID Number has been inactive since 6/30/2014. Furthermore, the facility has repeatedly obtained temporary EPA ID Numbers to dispose of hazardous waste at household hazardous waste collection facilities (see comments section below). All generators who routinely generate hazardous waste must obtain a permanent EPA ID Number and the EPA ID Number must remain active pursuant to HSC 25205.16(c). Temporary EPA ID Numbers are not for use by generators who routinely generate hazardous waste. A copy of DTSC FORM 1358 will be provided with this inspection report.

Violation Division: Santa Clara County Environmental Health  
Violation Program: HW  
Violation Source: CERS,

Site ID: 120254  
Site Name: GORDON BIRSCH BREWING CO  
Violation Date: 05-04-2017  
Citation: HSC 6.95 25508.1(a)-(f) - California Health and Safety Code, Chapter 6.95, Section(s) 25508.1(a)-(f)

Violation Description: Failure to electronically update business plan within 30 days of any one of the following events: A 100 percent or more increase in the quantity of a previously disclosed material. Any handling of a previously undisclosed hazardous materials at or above reportable quantities. A change of business address, business ownership, or business name. A substantial change in the handler's operations that requires modification to any portion of the business plan.

Violation Notes: - Lerasept SR: 165 gallons observed - 55 gallons of Lerades CSR is reported in the Hazardous Materials Inventory, but 115 gallons was observed. - 304 cubic feet of Nitrogen is reported, but 1340 cubic feet was observed. - 55 gallons of bleach is reported, but 288 gallons was observed.

Violation Division: Santa Clara County Environmental Health  
Violation Program: HMRRP  
Violation Source: CERS,

Site ID: 120254  
Site Name: GORDON BIRSCH BREWING CO  
Violation Date: 05-04-2017  
Citation: HSC 6.5 25201 - California Health and Safety Code, Chapter 6.5, Section(s) 25201

Map ID  
Direction  
Distance  
Elevation

MAP FINDINGS

Site

Database(s)

EDR ID Number  
EPA ID Number

**GORDON BIRSCH BREWING CO (Continued)**

**S103655146**

Violation Description: Failure to obtain a permit or grant of interim status after generator has accumulated hazardous waste on-site for longer than 90 days.

Violation Notes: Used oil generated from facility-wide equipment maintenance is consolidated into 5 gallon containers in the used oil accumulation area on the second floor and is taken to a household hazardous waste (HHW) drop-off location to be discarded. Mr. Chavez stated that pumps and equipment require oil changes approximately once per year and equipment and pumps observed during inspection were labeled with the most recent service date and next service due date. The five gallon bucket currently used to accumulate used oil was observed to be marked with an initial accumulation date of 2/11/2017, but per the auger s label, the used oil consolidated into the container during inspection (see corrected container marking violation below) was generated on approximately 1/26/2017. Furthermore, HHW receipts reviewed during inspection only identified used oil being disposed of on 3/29/2017 and 4/2/2015 during the past three years. Hazardous waste cannot accumulate on-site for longer than [Truncated]

Violation Division: Santa Clara County Environmental Health

Violation Program: HW

Violation Source: CERS,

Site ID: 120254

Site Name: GORDON BIRSCH BREWING CO

Violation Date: 05-04-2017

Citation: HSC 6.95 25508(a)(1) - California Health and Safety Code, Chapter 6.95, Section(s) 25508(a)(1)

Violation Description: Failure to complete and electronically submit hazardous material inventory information for all reportable hazardous materials on site at or above reportable quantities.

Violation Notes: The following hazardous materials/wastes were observed in HMBP reportable quantities, but not included in the HMBP: - Diatomaceous Earth: Approximately 6,000 pounds. - Lerapur 3800XP: 60 gallons - The two wastewater settling tanks, two elementary neutralization tanks , and one reclaim tank used to accumulate and treat wastewater - The propylene glycol tank and propylene glycol in the fermentation tank cooling system - Sodium Hydroxide Caustic Tank for CIP activities - Sulfuric Acid Acid Tank for CIP activities - Battery Electrolyte (e.g. forklift batteries) The following hazardous materials are incorrectly reported: - Carbon dioxide compressed gas incorrectly reported in pounds, rather than cubic feet - Lerasept Special CC is incorrectly reported in pounds, rather than gallons

Violation Division: Santa Clara County Environmental Health

Violation Program: HMRRP

Violation Source: CERS,

Site ID: 120254

Site Name: GORDON BIRSCH BREWING CO

Violation Date: 05-04-2017

Citation: 22 CCR 15 66265.52 - California Code of Regulations, Title 22, Chapter 15, Section(s) 66265.52

Violation Description: Failure to include one or more elements in the Contingency Plan including but not limited to the following: description of actions personnel will take in response to a release or emergency, arrangements with local authorities, list of emergency coordinators including name, addresses & phone numbers, list of emergency equipment and their physical description, location and capabilities, evacuation plan, and OES phone number. (If the owner or operator has already

Map ID  
Direction  
Distance  
Elevation

MAP FINDINGS

Site

Database(s)

EDR ID Number  
EPA ID Number

**GORDON BIRSCH BREWING CO (Continued)**

**S103655146**

Violation Notes: prepared a Spill Prevention, Control, and Countermeasures (SPCC) Plan or some other emergency or contingency plan, the owner or operator need only amend that plan to incorporate hazardous waste management provisions.)  
The facility s Contingency Plan does not contain the required information: - The names, addresses, and phone numbers (office and home) of all persons qualified to act as emergency coordinator. Note: Where more than one person is listed, one shall be named as primary emergency coordinator and others shall be listed in the order in which they will assume responsibility as alternates. - All of the emergency equipment at the facility (such as fire extinguishing systems, spill control equipment, communications and alarm systems (internal and external), and decontamination equipment). Furthermore, the plan does not include a physical description of each item on the list, and a brief outline of its capabilities.

Violation Division: Santa Clara County Environmental Health  
Violation Program: HW  
Violation Source: CERS,

Site ID: 120254  
Site Name: GORDON BIRSCH BREWING CO  
Violation Date: 07-15-2020  
Citation: 2014-0057-DWQ - Industrial General Permit  
Violation Description: SW - Late Report  
Violation Notes: Late annual report  
Violation Division: Water Boards  
Violation Program: INDSTW  
Violation Source: SMARTS,

Site ID: 120254  
Site Name: GORDON BIRSCH BREWING CO  
Violation Date: 05-04-2017  
Citation: 22 CCR 12 66262.34(f) - California Code of Regulations, Title 22, Chapter 12, Section(s) 66262.34(f)  
Violation Description: Failure to properly label hazardous waste accumulation containers and portable tanks with the following requirements: "Hazardous Waste", name and address of the generator, physical and chemical characteristics of the Hazardous Waste, and starting accumulation date.

Violation Notes: Laboratory Area: One 500 mL beaker used to accumulate waste iso-octane in the fume hood area prior to the waste s consolidation in the hazardous waste container in the flammable cabinet is labeled only as organic waste with no other required information outlined below. Note that Empty Daily can be used for an initial accumulation date if the beaker s contents are transferred to the consolidation container daily. Otherwise, a date (month/day/year) must be used. Mixing Tank Area: Observed one 3 gallon, un-labeled container of used oil.

Violation Division: Santa Clara County Environmental Health  
Violation Program: HW  
Violation Source: CERS,

Evaluation:  
Eval General Type: Other/Unknown  
Eval Date: 06-16-2017  
Violations Found: No  
Eval Type: Construction Storm Water Compliance Evaluation  
Eval Notes: Billing Invoice UNPAID. Business operational. Schedule full inspection

Map ID  
Direction  
Distance  
Elevation

MAP FINDINGS

Site

Database(s)

EDR ID Number  
EPA ID Number

**GORDON BIRSCH BREWING CO (Continued)**

**S103655146**

in FY2017-18. May qualify for NEC permit.

Eval Division: Water Boards  
Eval Program: INDSTW  
Eval Source: SMARTS,

Eval General Type: Compliance Evaluation Inspection  
Eval Date: 02-14-2014  
Violations Found: No  
Eval Type: Routine done by local agency  
Eval Notes: Observed 1x5 gal of used oil with improper hazardous properties.  
Facility has changed it from "combustible" to "toxic".

Eval Division: Santa Clara County Environmental Health  
Eval Program: HW  
Eval Source: CERS,

Eval General Type: Compliance Evaluation Inspection  
Eval Date: 02-14-2014  
Violations Found: Yes  
Eval Type: Routine done by local agency  
Eval Notes: Routine inspection performed. Visual walk-through portion confirmed 13 reportable materials and permit will be reduced from BP05 (16-21) to BP04 (10-15). HMBP submitted on CERS 12-16-13 was reviewed prior to inspection and found consistent with visual inspection. Some reportable materials were only listed by their product name. Next inventory submission you must specify actual hazardous constituents instead of a generic product name.

Eval Division: Santa Clara County Environmental Health  
Eval Program: HMRRP  
Eval Source: CERS,

Eval General Type: Compliance Evaluation Inspection  
Eval Date: 05-10-2017  
Violations Found: Yes  
Eval Type: Routine done by local agency  
Eval Notes: NOTES TO FACILITY: Employees are provided with HMBP training and the training is documented for 2017. However, the facility's environmental compliance contact stated that employees were formerly provided with annual refresher training, but refresher training has recently been conducted less frequently than annually. ENSURE THAT ALL EMPLOYEES ARE PROVIDED WITH INITIAL AND ANNUAL REFRESHER HMBP TRAINING, THE TRAINING IS DOCUMENTED, AND THE TRAINING RECORDS ARE READILY AVAILABLE FOR REVIEW FOR THREE YEARS [HSC 25505(a)(4)]. On-site to conduct a routine hazardous materials business plan (HMBP) inspection. The following hazardous materials/wastes were observed in quantities at or above HMBP-reportable thresholds: 1) Lerasapt SR: 165 gallons total 2) Carbon Dioxide compressed gas: 1384 cubic (cuft) total 3) CBL Ultra: 85 gallons total 4) Leracid KMS-10: 610 gallons total 5) Lerasept Special CC: 110 gallons total 6) Lerapur 283: 490 gallons total 7) Lerapur 3800XP: 60 [Truncated]

Eval Division: Santa Clara County Environmental Health  
Eval Program: HMRRP  
Eval Source: CERS,

Eval General Type: Compliance Evaluation Inspection  
Eval Date: 05-10-2017  
Violations Found: Yes  
Eval Type: Routine done by local agency

Map ID  
Direction  
Distance  
Elevation

MAP FINDINGS

Site

Database(s)

EDR ID Number  
EPA ID Number

**GORDON BIERSCHE BREWING CO (Continued)**

**S103655146**

Eval Notes: The following minor violations were observed during inspection: 1) G020C: Marking of Hazardous Waste: Auger Area: A small quantity of used oil accumulating in an un-labeled 5 gallon, red bucket was observed. The used oil was transferred into the properly labeled hazardous waste container in the used oil consolidation area during inspection. 2) G023C: Open Container: Auger Area: Used oil accumulating in an un-labeled 5 gallon, red bucket was observed, but transferred into the properly labeled hazardous waste container in the used oil consolidation area during inspection. NOTES TO FACILITY: 1) Ensure hazardous waste container transfer and storage areas are inspected at least weekly, looking for container leaks and deterioration. [CCR 66265.174]. 2) Ensure that a hazardous waste determination is conducted on any debris (filters, rags, disposable wipes, q-tips, rollers, etc.) heavily contaminated or saturated with maintenance chemicals, such as degreasers, [Truncated]

Eval Division: Santa Clara County Environmental Health  
Eval Program: HW  
Eval Source: CERS,

Enforcement Action:  
Site ID: 120254  
Site Name: GORDON BIERSCHE BREWING CO  
Site Address: 357 E TAYLOR ST  
Site City: SAN JOSE  
Site Zip: 95112  
Enf Action Date: 02-14-2014  
Enf Action Type: Notice of Violation (Unified Program)  
Enf Action Description: Notice of Violation Issued by the Inspector at the Time of Inspection  
Enf Action Notes: Not reported  
Enf Action Division: Santa Clara County Environmental Health  
Enf Action Program: HMRRP  
Enf Action Source: CERS,

Site ID: 120254  
Site Name: GORDON BIERSCHE BREWING CO  
Site Address: 357 E TAYLOR ST  
Site City: SAN JOSE  
Site Zip: 95112  
Enf Action Date: 02-28-2017  
Enf Action Type: Notice of Violation  
Enf Action Description: Notice of Violation  
Enf Action Notes: Notification of failure to submit Level 1 ERA Report, and requirement to submit by 4/29/2017.  
Enf Action Division: Water Boards  
Enf Action Program: INDSTW  
Enf Action Source: SMARTS,

Site ID: 120254  
Site Name: GORDON BIERSCHE BREWING CO  
Site Address: 357 E TAYLOR ST  
Site City: SAN JOSE  
Site Zip: 95112  
Enf Action Date: 07-21-2020  
Enf Action Type: Industrial Storm Water Enforcement  
Enf Action Description: Industrial Storm Water Enforcement  
Enf Action Notes: 1st NNC  
Enf Action Division: Water Boards



Map ID  
Direction  
Distance  
Elevation

MAP FINDINGS

Site

Database(s)

EDR ID Number  
EPA ID Number

**GORDON BIRSCH BREWING CO (Continued)**

**S103655146**

Enf Action Program: INDSTW  
Enf Action Source: SMARTS,

Coordinates:  
Site ID: 120254  
Facility Name: GORDON BIRSCH BREWING CO  
Env Int Type Code: HWG  
Program ID: 10352215  
Coord Name: Not reported  
Ref Point Type Desc: Center of a facility or station.,  
Latitude: 37.354140  
Longitude: -121.892860

Affiliation:  
Affiliation Type Desc: Environmental Contact  
Entity Name: Luis Chavez  
Entity Title: Not reported  
Affiliation Address: 357 E. Taylor Street  
Affiliation City: San Jose  
Affiliation State: CA  
Affiliation Country: Not reported  
Affiliation Zip: 95112  
Affiliation Phone: ,

Affiliation Type Desc: Legal Owner  
Entity Name: GORDON BIRSCH BREWING CO INC  
Entity Title: Not reported  
Affiliation Address: 357 E TAYLOR ST  
Affiliation City: SAN JOSE  
Affiliation State: CA  
Affiliation Country: United States  
Affiliation Zip: 95112  
Affiliation Phone: (408) 278-1008,

Affiliation Type Desc: Document Preparer  
Entity Name: Kelly McKenna  
Entity Title: Not reported  
Affiliation Address: Not reported  
Affiliation City: Not reported  
Affiliation State: Not reported  
Affiliation Country: Not reported  
Affiliation Zip: Not reported  
Affiliation Phone: ,

Affiliation Type Desc: Facility Mailing Address  
Entity Name: Mailing Address  
Entity Title: Not reported  
Affiliation Address: 357 E TAYLOR ST  
Affiliation City: SAN JOSE  
Affiliation State: CA  
Affiliation Country: Not reported  
Affiliation Zip: 95112  
Affiliation Phone: ,

Affiliation Type Desc: Parent Corporation  
Entity Name: GORDON BIRSCH BREWING CO

Map ID  
Direction  
Distance  
Elevation

MAP FINDINGS

Site

Database(s)

EDR ID Number  
EPA ID Number

**GORDON BIRSCH BREWING CO (Continued)**

**S103655146**

Entity Title:	Not reported
Affiliation Address:	Not reported
Affiliation City:	Not reported
Affiliation State:	Not reported
Affiliation Country:	Not reported
Affiliation Zip:	Not reported
Affiliation Phone:	,
Affiliation Type Desc:	CUPA District
Entity Name:	Santa Clara County Environmental Health
Entity Title:	Not reported
Affiliation Address:	1555 Berger Drive, Suite 300
Affiliation City:	San Jose
Affiliation State:	CA
Affiliation Country:	Not reported
Affiliation Zip:	95112-2716
Affiliation Phone:	(408) 918-3400,
Affiliation Type Desc:	Operator
Entity Name:	Dan Gordon
Entity Title:	Not reported
Affiliation Address:	Not reported
Affiliation City:	Not reported
Affiliation State:	Not reported
Affiliation Country:	Not reported
Affiliation Zip:	Not reported
Affiliation Phone:	(408) 792-1546,
Affiliation Type Desc:	Owner/Operator
Entity Name:	Gordon Biersch Brewing Company
Entity Title:	Operator
Affiliation Address:	357 E Taylor St
Affiliation City:	San Jose
Affiliation State:	CA
Affiliation Country:	Not reported
Affiliation Zip:	95112
Affiliation Phone:	,
Affiliation Type Desc:	Identification Signer
Entity Name:	Robert Roffey
Entity Title:	Sr. Director
Affiliation Address:	Not reported
Affiliation City:	Not reported
Affiliation State:	Not reported
Affiliation Country:	Not reported
Affiliation Zip:	Not reported
Affiliation Phone:	,
Affiliation Type Desc:	Property Owner
Entity Name:	Exeter Brewery LLC
Entity Title:	Not reported
Affiliation Address:	10801 W. Charleston Blvd #600
Affiliation City:	Las Vegas
Affiliation State:	NV
Affiliation Country:	United States
Affiliation Zip:	89135
Affiliation Phone:	(408) 297-0500,

Map ID  
Direction  
Distance  
Elevation

MAP FINDINGS

Site

Database(s)

EDR ID Number  
EPA ID Number

**GORDON BIRSCH BREWING CO (Continued)**

**S103655146**

Name: CONTINENTAL CAN CO USA PLT. #12  
Address: 357 E TAYLOR ST  
City,State,Zip: SAN JOSE, CA 951120000  
Site ID: 219084  
CERS ID: CAT000624643  
CERS Description: Hazardous Waste

**Affiliation:**

Affiliation Type Desc: Facility Contact  
Entity Name: INACTIVE SOLD OUT 1995  
Entity Title: Not reported  
Affiliation Address: PO BOX 1210  
Affiliation City: SAN JOSE  
Affiliation State: CA  
Affiliation Country: Not reported  
Affiliation Zip: 951080000  
Affiliation Phone: 4082802852,

Affiliation Type Desc: Facility Owner  
Entity Name: CONTINENTAL CAN CO USA PLANT #  
Entity Title: Not reported  
Affiliation Address: PO BOX 1210  
Affiliation City: SAN JOSE  
Affiliation State: CA  
Affiliation Country: Not reported  
Affiliation Zip: 951080000  
Affiliation Phone: 4082802852,

**S101**  
**ENE**  
**1/4-1/2**  
**0.279 mi.**  
**1472 ft.**  
**Relative:**  
**Higher**  
**Actual:**  
**71 ft.**

**KEYSTONE COMPANY**  
**605 9TH ST N**  
**SAN JOSE, CA 95112**  
**Site 1 of 2 in cluster S**

**LUST**  
**CPS-SLIC**  
**HIST LUST**  
**Cortese**  
**HIST CORTESE**  
**CERS**  
**S101309126**  
**N/A**

**LUST:**

Name: KEYSTONE COMPANY  
Address: 605 N 9TH(739) ST  
City,State,Zip: SAN JOSE, CA 95112  
Lead Agency: SANTA CLARA COUNTY LOP  
Case Type: LUST Cleanup Site  
Geo Track: [http://geotracker.waterboards.ca.gov/profile\\_report.asp?global\\_id=T0608501942](http://geotracker.waterboards.ca.gov/profile_report.asp?global_id=T0608501942)  
Global Id: T0608501942  
Latitude: 37.351242  
Longitude: -121.890388  
Status: Completed - Case Closed  
Status Date: 01/29/1999  
Case Worker: UST  
RB Case Number: Not reported  
Local Agency: SANTA CLARA COUNTY LOP  
File Location: All Files are on GeoTracker or in the Local Agency Database  
Local Case Number: Not reported  
Potential Media Affect: Other Groundwater (uses other than drinking water)  
Potential Contaminants of Concern: Diesel  
Site History: Not reported

**LUST:**

Global Id: T0608501942

Map ID  
Direction  
Distance  
Elevation

MAP FINDINGS

Site

Database(s)

EDR ID Number  
EPA ID Number

**KEYSTONE COMPANY (Continued)**

**S101309126**

Contact Type: Regional Board Caseworker  
Contact Name: Regional Water Board  
Organization Name: SAN FRANCISCO BAY RWQCB (REGION 2)  
Address: 1515 CLAY ST SUITE 1400  
City: OAKLAND  
Email: Not reported  
Phone Number: Not reported

Global Id: T0608501942  
Contact Type: Local Agency Caseworker  
Contact Name: UST CASE WORKER  
Organization Name: SANTA CLARA COUNTY LOP  
Address: 1555 Berger Drive, Suite 300  
City: SAN JOSE  
Email: Not reported  
Phone Number: 4089183400

**LUST:**

Global Id: T0608501942  
Action Type: ENFORCEMENT  
Date: 05/15/1996  
Action: Notice of Responsibility - #40005

Global Id: T0608501942  
Action Type: ENFORCEMENT  
Date: 07/30/1996  
Action: Staff Letter - #27501

Global Id: T0608501942  
Action Type: ENFORCEMENT  
Date: 08/17/1998  
Action: Staff Letter - #27509

Global Id: T0608501942  
Action Type: ENFORCEMENT  
Date: 03/19/1997  
Action: Staff Letter - #27504

Global Id: T0608501942  
Action Type: ENFORCEMENT  
Date: 01/29/1999  
Action: Closure/No Further Action Letter

Global Id: T0608501942  
Action Type: ENFORCEMENT  
Date: 02/01/1996  
Action: Referral to Local Agency - #2188.14

Global Id: T0608501942  
Action Type: Other  
Date: 01/01/1989  
Action: Leak Reported

Global Id: T0608501942  
Action Type: REMEDIATION  
Date: 01/01/1993  
Action: Excavation

Map ID  
Direction  
Distance  
Elevation

MAP FINDINGS

Site

Database(s)

EDR ID Number  
EPA ID Number

**KEYSTONE COMPANY (Continued)**

**S101309126**

Global Id: T0608501942  
Action Type: REMEDIATION  
Date: 01/01/1993  
Action: Free Product Removal

Global Id: T0608501942  
Action Type: RESPONSE  
Date: 09/30/1996  
Action: Monitoring Report - Quarterly

Global Id: T0608501942  
Action Type: RESPONSE  
Date: 10/22/1998  
Action: Monitoring Report - Quarterly

Global Id: T0608501942  
Action Type: RESPONSE  
Date: 05/30/1997  
Action: Soil and Water Investigation Report

Global Id: T0608501942  
Action Type: RESPONSE  
Date: 01/29/1999  
Action: Other Report / Document

**LUST:**

Global Id: T0608501942  
Status: Open - Case Begin Date  
Status Date: 01/01/1989

Global Id: T0608501942  
Status: Open - Site Assessment  
Status Date: 04/14/1989

Global Id: T0608501942  
Status: Completed - Case Closed  
Status Date: 01/29/1999

**LUST REG 2:**

Region: 2  
Facility Id: Not reported  
Facility Status: Case Closed  
Case Number: 07S1E05M07f  
How Discovered: Not reported  
Leak Cause: Not reported  
Leak Source: Not reported  
Date Leak Confirmed: Not reported  
Oversight Program: LUST  
Prelim. Site Assessment Workplan Submitted: Not reported  
Preliminary Site Assessment Began: 4/14/1989  
Pollution Characterization Began: 4/14/1989  
Pollution Remediation Plan Submitted: Not reported  
Date Remediation Action Underway: Not reported  
Date Post Remedial Action Monitoring Began: Not reported

Map ID  
Direction  
Distance  
Elevation

MAP FINDINGS

Site

Database(s)

EDR ID Number  
EPA ID Number

**KEYSTONE COMPANY (Continued)**

**S101309126**

**LUST SANTA CLARA:**

Name: KEYSTONE COMPANY  
Address: 605 N 9TH(739) ST  
City,State,Zip: SAN JOSE, CA  
Region: SANTA CLARA  
SCVWD ID: 07S1E05M07F  
Date Closed: 01/29/1999  
EDR Link ID: 07S1E05M07F

**SLIC REG 2:**

Region: 2  
Facility ID: 43S0645  
Facility Status: Pollution Characterization  
Date Closed: Not reported  
Local Case #: Not reported  
How Discovered: Tank Closure  
Leak Cause: UNK  
Leak Source: UNK  
Date Confirmed: Not reported  
Date Prelim Site Assmnt Workplan Submitted: Not reported  
Date Preliminary Site Assessment Began: Not reported  
Date Pollution Characterization Began: 10/18/1993  
Date Remediation Plan Submitted: Not reported  
Date Remedial Action Underway: Not reported  
Date Post Remedial Action Monitoring Began: Not reported

**HIST LUST SANTA CLARA:**

Name: Keystone Company  
Address: 605 N 9th(739) St  
City: San Jose  
Region: SANTA CLARA  
Region Code: 2  
SCVWD ID: 07S1E05M07  
Oversite Agency: SCVWD  
Date Listed: 1990-01-01 00:00:00  
Closed Date: 1999-01-29 00:00:00

**CORTESE:**

Name: KEYSTONE COMPANY  
Address: 605 N 9TH(739) ST  
City,State,Zip: SAN JOSE, CA 95112  
Region: CORTESE  
Envirostor Id: Not reported  
Global ID: T0608501942  
Site/Facility Type: LUST CLEANUP SITE  
Cleanup Status: COMPLETED - CASE CLOSED  
Status Date: Not reported  
Site Code: Not reported  
Latitude: Not reported  
Longitude: Not reported  
Owner: Not reported  
Enf Type: Not reported  
Swat R: Not reported  
Flag: active  
Order No: Not reported

Map ID  
Direction  
Distance  
Elevation

MAP FINDINGS

Site

Database(s)

EDR ID Number  
EPA ID Number

**KEYSTONE COMPANY (Continued)**

**S101309126**

Waste Discharge System No: Not reported  
Effective Date: Not reported  
Region 2: Not reported  
WID Id: Not reported  
Solid Waste Id No: Not reported  
Waste Management Unit Name: Not reported  
File Name: Active Open

**HIST CORTESE:**

edr\_fname: KEYSTONE COMPANY  
edr\_fadd1: 605 9TH  
City,State,Zip: SAN JOSE, CA 95112  
Region: CORTESE  
Facility County Code: 43  
Reg By: LTNKA  
Reg Id: 43-2114

**CERS:**

Name: KEYSTONE COMPANY  
Address: 605 N 9TH(739) ST  
City,State,Zip: SAN JOSE, CA 95112  
Site ID: 224546  
CERS ID: T0608501942  
CERS Description: Leaking Underground Storage Tank Cleanup Site

**Affiliation:**

Affiliation Type Desc: Local Agency Caseworker  
Entity Name: UST CASE WORKER - SANTA CLARA COUNTY LOP  
Entity Title: Not reported  
Affiliation Address: 1555 Berger Drive, Suite 300  
Affiliation City: SAN JOSE  
Affiliation State: CA  
Affiliation Country: Not reported  
Affiliation Zip: Not reported  
Affiliation Phone: 4089183400,

Affiliation Type Desc: Regional Board Caseworker  
Entity Name: Regional Water Board - SAN FRANCISCO BAY RWQCB (REGION 2)  
Entity Title: Not reported  
Affiliation Address: 1515 CLAY ST SUITE 1400  
Affiliation City: OAKLAND  
Affiliation State: CA  
Affiliation Country: Not reported  
Affiliation Zip: Not reported  
Affiliation Phone: ,

**T102**  
**NE**  
**1/4-1/2**  
**0.290 mi.**  
**1531 ft.**  
**M&M TIC INC**  
**640 NORTH NINTH ST**  
**SAN JOSE, CA 95112**  
**Site 1 of 2 in cluster T**

**SEMS-ARCHIVE** **1003879017**  
**CAD981677289**

**Relative:**  
**Higher**  
**Actual:**  
**70 ft.**  
SEMS Archive:  
Site ID: 0902502  
EPA ID: CAD981677289  
Name: M&M TIC INC

Map ID  
Direction  
Distance  
Elevation

MAP FINDINGS

Site

Database(s)

EDR ID Number  
EPA ID Number

**M&M TIC INC (Continued)**

**1003879017**

Address: 640 NORTH NINTH ST  
Address 2: Not reported  
City,State,Zip: SAN JOSE, CA 95112  
Cong District: 10  
FIPS Code: 06085  
FF: N  
NPL: Not on the NPL  
Non NPL Status: NFRAP-Site does not qualify for the NPL based on existing information

**SEMS Archive Detail:**

Region: 09  
Site ID: 0902502  
EPA ID: CAD981677289  
Site Name: M&M TIC INC  
NPL: N  
FF: N  
OU: 00  
Action Code: VS  
Action Name: ARCH SITE  
SEQ: 1  
Start Date: Not reported  
Finish Date: 1988-07-01 04:00:00  
Qual: Not reported  
Current Action Lead: EPA Perf In-Hse

Region: 09  
Site ID: 0902502  
EPA ID: CAD981677289  
Site Name: M&M TIC INC  
NPL: N  
FF: N  
OU: 00  
Action Code: PA  
Action Name: PA  
SEQ: 2  
Start Date: Not reported  
Finish Date: 1988-07-01 04:00:00  
Qual: N  
Current Action Lead: EPA Perf

Region: 09  
Site ID: 0902502  
EPA ID: CAD981677289  
Site Name: M&M TIC INC  
NPL: N  
FF: N  
OU: 00  
Action Code: DS  
Action Name: DISCVRY  
SEQ: 1  
Start Date: 1986-10-01 04:00:00  
Finish Date: 1986-10-01 04:00:00  
Qual: Not reported  
Current Action Lead: EPA Perf

Region: 09  
Site ID: 0902502  
EPA ID: CAD981677289



Map ID  
Direction  
Distance  
Elevation

MAP FINDINGS

Site

Database(s)

EDR ID Number  
EPA ID Number

**M&M TIC INC (Continued)**

**1003879017**

Site Name: M&M TIC INC  
NPL: N  
FF: N  
OU: 00  
Action Code: PA  
Action Name: PA  
SEQ: 1  
Start Date: Not reported  
Finish Date: 1986-12-01 05:00:00  
Qual: L  
Current Action Lead: EPA Perf

**R103**  
**NE**  
**1/4-1/2**  
**0.297 mi.**  
**1570 ft.**  
**CANNERY PARK VILLAGE**  
**401 EAST TAYLOR STREET**  
**SAN JOSE, CA 95112**  
**Site 3 of 4 in cluster R**

**CPS-SLIC**  
**DEED**  
**CERS**  
**NON-CASE INFO**  
**S121307724**  
**N/A**

**Relative:**  
**Higher**

**Actual:**  
**69 ft.**

**CPS-SLIC:**  
Name: CANNERY PARK VILLAGE  
Address: 401 EAST TAYLOR STREET  
City,State,Zip: SAN JOSE, CA 95112  
Region: STATE  
**Facility Status:** **Open - Remediation**  
Status Date: 08/10/2020  
Global Id: SL0608507207  
Lead Agency: SAN FRANCISCO BAY RWQCB (REGION 2)  
Lead Agency Case Number: Not reported  
Latitude: 37.3543248728663  
Longitude: -121.892070287032  
Case Type: Cleanup Program Site  
Case Worker: REG  
Local Agency: Not reported  
RB Case Number: 43S1095  
File Location: All Files are on GeoTracker or in the Local Agency Database  
Potential Media Affected: Indoor Air, Other Groundwater (uses other than drinking water), Soil, Soil Vapor, Under Investigation  
  
Potential Contaminants of Concern: \* Solvents, Trichloroethylene (TCE), Freon, Other Petroleum  
Site History: CP-2 Associates, L.P. (CP-2) purchased the site in 1995. The 8.4 acre site was a former canning facility, consisting of two separate buildings totaling 188,000 square feet. The two-story buildings located at 357 East Taylor Street are now the corporate headquarters and main bottling plant for the Gordon Biersch Brewing Company. The 401 East Taylor Street, 725-775 North 10th Street, and a portion of 385-395 East Taylor Street comprise the site that is subject to a proposed redevelopment project that is scheduled to begin in 2016. The prospective purchaser of the property demolished the existing structures in 2016 and is redeveloping the Site into mixed-use redevelopment that includes four stories of multi-family apartments, commercial space, and a four- to five-story parking garage. Construction should be complete by May 2018. The primary contaminant of concern is trichloroethylene (TCE). The contamination at the site was associated with releases from the previous canning operations from underground storage tanks and from unknown sources. The extent of soil, soil gas, and groundwater contamination has been assessed and the prospective purchaser and the Regional Water Board have executed an agreement under the California Land Reuse and

Map ID  
Direction  
Distance  
Elevation

MAP FINDINGS

Site

Database(s)

EDR ID Number  
EPA ID Number

**CANNERY PARK VILLAGE (Continued)**

**S121307724**

Revitalization Act of 2004 (CLRRRA) in September 2015. This agreement includes a "response plan" to remediate the affected soil, soil gas, and groundwater prior to the redevelopment of hte site. The remedial action is the response plan was implemented in 2016-2017 prior to and during the redevelopment of the property. Elevated concentrations of TCE remain in soil vapor and to a lesser extent groundwater. On going soil vapor and groundwater monitoring is taking place along with monitoring of the vapor intrusion mitigation system that was installed at the property.

[Click here to access the California GeoTracker records for this facility:](#)

**DEED:**

Name: CANNERY PARK VILLAGE  
Address: 401 EAST TAYLOR STREET  
City,State,Zip: SAN JOSE, CA 95112  
Envirostor ID: SL0608507207  
Area: Not reported  
Sub Area: Not reported  
Site Type: SLIC  
Status: OPEN - REMEDIATION  
Agency: SWRCB  
Covenant Uploaded: Y  
Deed Date(s): 11/21/2017  
File Name: Geotracker Land Use/Deed Restrictions

**CERS:**

Name: CANNERY PARK VILLAGE  
Address: 401 EAST TAYLOR STREET  
City,State,Zip: SAN JOSE, CA 95112  
Site ID: 239202  
CERS ID: SL0608507207  
CERS Description: Cleanup Program Site

**Affiliation:**

Affiliation Type Desc: Regional Board Caseworker  
Entity Name: RON GOLOUBOW - SAN FRANCISCO BAY RWQCB (REGION 2)  
Entity Title: Not reported  
Affiliation Address: 1515 Clay Street Suite 1400  
Affiliation City: OAKLAND  
Affiliation State: CA  
Affiliation Country: Not reported  
Affiliation Zip: Not reported  
Affiliation Phone: 5106222442,

**NON-CASE INFO:**

Name: CANNERY PARK VILLAGE  
Address: 401 EAST TAYLOR STREET  
City,State,Zip: SAN JOSE, CA 94112  
Global ID: T10000010212  
Case Type: Non-Case Information  
Status: Informational Item  
Status Date: 03/14/2017  
Lead Agency: SANTA CLARA COUNTY LOP  
Case Worker: Not reported

Map ID  
Direction  
Distance  
Elevation

MAP FINDINGS

Site

Database(s)

EDR ID Number  
EPA ID Number

**CANNERY PARK VILLAGE (Continued)**

**S121307724**

Local Agency: Not reported  
RB Case Number: Not reported  
Loc Case Number: NA\_7208  
File Location: Not reported  
Potential Contaminants of Concern: Benzene, Diesel, Ethylbenzene, Gasoline, MTBE / TBA / Other Fuel  
Oxygenates, Toluene, Xylene  
Potential Media Affected: Not reported  
Site History: Not reported  
Begin Date: 2016-08-16 00:00:00  
How Discovered: Not reported  
How Discovered Description: Not reported  
Stop Method: Not reported  
Stop Description: Not reported  
Latitude: 37.35375  
Longitude: -121.89167  
Geotracker: [http://geotracker.waterboards.ca.gov/profile\\_report.asp?global\\_id=T10000010212](http://geotracker.waterboards.ca.gov/profile_report.asp?global_id=T10000010212)

**S104**  
**ENE**  
**1/4-1/2**  
**0.302 mi.**  
**1595 ft.**  
**Relative:**  
**Higher**  
**Actual:**  
**71 ft.**

**MARTIN FELDMAN PROPERTY**  
**620 N 9TH ST**  
**SAN JOSE, CA 95112**  
**Site 2 of 2 in cluster S**

**LUST**  
**CPS-SLIC**  
**HIST LUST**  
**BROWNFIELDS**  
**DEED**  
**Cortese**  
**HIST CORTESE**  
**CERS**

**S103472980**  
**N/A**

LUST:  
Name: MARTIN FELDMAN PROPERTY  
Address: 620 N 9TH ST  
City,State,Zip: SAN JOSE, CA 95112  
Lead Agency: SANTA CLARA COUNTY LOP  
Case Type: LUST Cleanup Site  
Geo Track: [http://geotracker.waterboards.ca.gov/profile\\_report.asp?global\\_id=T0608501487](http://geotracker.waterboards.ca.gov/profile_report.asp?global_id=T0608501487)  
Global Id: T0608501487  
Latitude: 37.351963  
Longitude: -121.889709  
Status: Completed - Case Closed  
Status Date: 06/24/1996  
Case Worker: UST  
RB Case Number: Not reported  
Local Agency: SANTA CLARA COUNTY LOP  
File Location: All Files are on GeoTracker or in the Local Agency Database  
Local Case Number: Not reported  
Potential Media Affect: Other Groundwater (uses other than drinking water)  
Potential Contaminants of Concern: Gasoline  
Site History: Not reported

LUST:  
Global Id: T0608501487  
Contact Type: Regional Board Caseworker  
Contact Name: Regional Water Board  
Organization Name: SAN FRANCISCO BAY RWQCB (REGION 2)  
Address: 1515 CLAY ST SUITE 1400  
City: OAKLAND  
Email: Not reported  
Phone Number: Not reported

Global Id: T0608501487

Map ID  
Direction  
Distance  
Elevation

MAP FINDINGS

Site

Database(s)

EDR ID Number  
EPA ID Number

**MARTIN FELDMAN PROPERTY (Continued)**

**S103472980**

Contact Type: Local Agency Caseworker  
Contact Name: UST CASE WORKER  
Organization Name: SANTA CLARA COUNTY LOP  
Address: 1555 Berger Drive, Suite 300  
City: SAN JOSE  
Email: Not reported  
Phone Number: 4089183400

**LUST:**

Global Id: T0608501487  
Action Type: ENFORCEMENT  
Date: 02/19/1996  
Action: Notice of Responsibility - #40002

Global Id: T0608501487  
Action Type: ENFORCEMENT  
Date: 05/17/1996  
Action: Closure/No Further Action Letter

Global Id: T0608501487  
Action Type: ENFORCEMENT  
Date: 02/01/1996  
Action: Referral to Local Agency - #2188.14

Global Id: T0608501487  
Action Type: Other  
Date: 01/01/1985  
Action: Leak Reported

Global Id: T0608501487  
Action Type: RESPONSE  
Date: 05/17/1996  
Action: Other Report / Document

**LUST:**

Global Id: T0608501487  
Status: Open - Case Begin Date  
Status Date: 01/01/1985

Global Id: T0608501487  
Status: Open - Site Assessment  
Status Date: 10/09/1987

Global Id: T0608501487  
Status: Completed - Case Closed  
Status Date: 06/24/1996

**LUST REG 2:**

Region: 2  
Facility Id: Not reported  
Facility Status: Case Closed  
Case Number: 07S1E05M02f  
How Discovered: Not reported  
Leak Cause: Not reported  
Leak Source: Not reported

Map ID  
Direction  
Distance  
Elevation

MAP FINDINGS

Site

Database(s)

EDR ID Number  
EPA ID Number

**MARTIN FELDMAN PROPERTY (Continued)**

**S103472980**

Date Leak Confirmed: Not reported  
Oversight Program: LUST  
Prelim. Site Assessment Workplan Submitted: Not reported  
Preliminary Site Assessment Began: 10/9/1987  
Pollution Characterization Began: 10/9/1987  
Pollution Remediation Plan Submitted: Not reported  
Date Remediation Action Underway: Not reported  
Date Post Remedial Action Monitoring Began: Not reported

**LUST SANTA CLARA:**

Name: MARTIN FELDMAN PROPERTY  
Address: 620 N 9TH ST  
City,State,Zip: SAN JOSE, CA  
Region: SANTA CLARA  
SCVWD ID: 07S1E05M02F  
Date Closed: 06/24/1996  
EDR Link ID: 07S1E05M02F

**CPS-SLIC:**

Name: 9TH & TAYLOR DEVELOPMENT  
Address: 620 NORTH 9TH STREET  
City,State,Zip: SAN JOSE, CA 95112  
Region: STATE  
**Facility Status:** **Open - Inactive**  
Status Date: 07/16/2021  
Global Id: SL0608557437  
Lead Agency: SAN FRANCISCO BAY RWQCB (REGION 2)  
Lead Agency Case Number: Not reported  
Latitude: 37.3522493192332  
Longitude: -121.8905210495  
Case Type: Cleanup Program Site  
Case Worker: REG  
Local Agency: Not reported  
RB Case Number: 43S1072  
File Location: All Files are on GeoTracker or in the Local Agency Database  
Potential Media Affected: Soil, Soil Vapor  
Potential Contaminants of Concern: Dichloroethene (DCE), Trichloroethylene (TCE), Vinyl chloride, MTBE / TBA / Other Fuel Oxygenates, \* Petroleum - Diesel fuels  
  
Site History: In 1987, two 500-gallon underground storage tanks (USTs) were removed from the site. In 1993, 306 cubic yards of contaminated soil was removed from the vicinity of the former USTs. The Santa Clara Valley Water District (SCVWD) issued a closure report for the former USTs in 1996. On another portion of the site, a groundwater monitoring well (MW-11) was installed as part of an investigation related to a former off-site service station located at 444 Taylor Street. From February 2002 through June 2003, this well had groundwater concentrations of Methyl Tert Butyl Ether (MTBE) ranging from 4,600 micrograms per liter (ug/l) to 7,500 ug/l. In August 2015, soil gas & groundwater samples collected at the site contained elevated concentrations of trichloroethene, benzene, chloroethane, propylbenzene, vinyl chloride, 1,1-dichloroethene, 1,1-dichloroethane, cis-1,2-dichloroethene. A Response Plan-Remedial Action Plan included the injection of substrates and soil vapor extraction to reduce concentrations of VOCs in groundwater and soil vapor, respectively. The redevelopment plan includes the installation of a vapor barrier and sub-slab venting system underneath the future apartment buildings

Map ID  
Direction  
Distance  
Elevation

MAP FINDINGS

Site

Database(s)

EDR ID Number  
EPA ID Number

**MARTIN FELDMAN PROPERTY (Continued)**

**S103472980**

prevent contaminated soil vapor from migrating into the buildings.

[Click here to access the California GeoTracker records for this facility:](#)

**HIST LUST SANTA CLARA:**

Name: Martin Feldman Property  
Address: 620 N 9th St  
City: San Jose  
Region: SANTA CLARA  
Region Code: 2  
SCVWD ID: 07S1E05M02  
Oversite Agency: SCVWD  
Date Listed: 1986-01-01 00:00:00  
Closed Date: 1996-06-24 00:00:00

**BROWNFIELDS:**

Name: 9TH & TAYLOR DEVELOPMENT  
Address: 620 NORTH 9TH STREET  
City,State,Zip: SAN JOSE, CA 95112  
Global ID: SL0608557437  
Latitude: 37.352249319  
Longitude: -121.89052105  
Project Type: Cleanup Program Site  
Status: Open - Inactive  
Status Date: 07/16/2021  
Lead Agency: SAN FRANCISCO BAY RWQCB (REGION 2)  
Last Correspondence Date: 10/11/2019  
Release Type: Federally Regulated Underground Storage Tank System - UST, Unknown  
Contaminant(s) of Concern: Dichloroethene (DCE), Trichloroethylene (TCE), Vinyl chloride, MTBE / TBA / Other Fuel Oxyg  
Media of Concern: Soil, Soil Vapor  
Past Use(s) that Caused Contamination: MANUFACTURING - OTHER  
Human Health Exposure Controlled: INSUFFICIENT DATA  
Human Health Exposure Controlled Date: 08/07/2019  
Groundwater Migration Controlled: YES  
Groundwater Migration Controlled Date: 09/30/2015  
Primary Caseworker Name: RON GOLOUBOW  
Primary Caseworker Organization Name: SAN FRANCISCO BAY RWQCB (REGION 2)  
Primary Caseworker Phone Number: 510-622-2442  
Primary Caseworker Address: 1515 CLAY STREET SUITE 1400  
Primary Caseworker Address: OAKLAND  
Primary Caseworker Address: CA  
Primary Caseworker Email: ron.goloubow@waterboards.ca.gov

**DEED:**

Name: 9TH & TAYLOR DEVELOPMENT  
Address: 620 NORTH 9TH STREET  
City,State,Zip: SAN JOSE, CA 95112  
Envirostor ID: SL0608557437  
Area: Not reported  
Sub Area: Not reported  
Site Type: SLIC  
Status: OPEN - INACTIVE  
Agency: SWRCB  
Covenant Uploaded: Not reported  
Deed Date(s): 08/12/2014  
File Name: Geotracker Land Use/Deed Restrictions

Map ID  
Direction  
Distance  
Elevation

MAP FINDINGS

Site

Database(s)

EDR ID Number  
EPA ID Number

**MARTIN FELDMAN PROPERTY (Continued)**

**S103472980**

Name: 9TH & TAYLOR DEVELOPMENT  
Address: 620 NORTH 9TH STREET  
City,State,Zip: SAN JOSE, CA 95112  
Envirostor ID: SL0608557437  
Area: Not reported  
Sub Area: Not reported  
Site Type: SLIC  
Status: OPEN - INACTIVE  
Agency: SWRCB  
Covenant Uploaded: Y  
Deed Date(s): 05/22/2009  
File Name: Geotracker Land Use/Deed Restrictions

**CORTESE:**

Name: MARTIN FELDMAN PROPERTY  
Address: 620 N 9TH ST  
City,State,Zip: SAN JOSE, CA 95112  
Region: CORTESE  
Envirostor Id: Not reported  
Global ID: T0608501487  
Site/Facility Type: LUST CLEANUP SITE  
Cleanup Status: COMPLETED - CASE CLOSED  
Status Date: Not reported  
Site Code: Not reported  
Latitude: Not reported  
Longitude: Not reported  
Owner: Not reported  
Enf Type: Not reported  
Swat R: Not reported  
Flag: active  
Order No: Not reported  
Waste Discharge System No: Not reported  
Effective Date: Not reported  
Region 2: Not reported  
WID Id: Not reported  
Solid Waste Id No: Not reported  
Waste Management Uit Name: Not reported  
File Name: Active Open

**HIST CORTESE:**

edr\_fname: MARTIN FELDMAN PROPERTY  
edr\_fadd1: 620 9TH  
City,State,Zip: SAN JOSE, CA  
Region: CORTESE  
Facility County Code: 43  
Reg By: LTNKA  
Reg Id: 43-1525

**CERS:**

Name: 9TH & TAYLOR DEVELOPMENT  
Address: 620 NORTH 9TH STREET  
City,State,Zip: SAN JOSE, CA 95112  
Site ID: 191612  
CERS ID: SL0608557437  
CERS Description: Cleanup Program Site

Map ID  
Direction  
Distance  
Elevation

MAP FINDINGS

Site

Database(s)

EDR ID Number  
EPA ID Number

**MARTIN FELDMAN PROPERTY (Continued)**

**S103472980**

**Affiliation:**

Affiliation Type Desc: Regional Board Caseworker  
Entity Name: CELINA HERNANDEZ - SAN FRANCISCO BAY RWQCB (REGION 2)  
Entity Title: Not reported  
Affiliation Address: 1515 Clay Street, suite 1400  
Affiliation City: OAKLAND  
Affiliation State: CA  
Affiliation Country: Not reported  
Affiliation Zip: Not reported  
Affiliation Phone: 5106222447,

Name: MARTIN FELDMAN PROPERTY  
Address: 620 N 9TH ST  
City,State,Zip: SAN JOSE, CA 95112  
Site ID: 258429  
CERS ID: T0608501487  
CERS Description: Leaking Underground Storage Tank Cleanup Site

**Affiliation:**

Affiliation Type Desc: Regional Board Caseworker  
Entity Name: Regional Water Board - SAN FRANCISCO BAY RWQCB (REGION 2)  
Entity Title: Not reported  
Affiliation Address: 1515 CLAY ST SUITE 1400  
Affiliation City: OAKLAND  
Affiliation State: CA  
Affiliation Country: Not reported  
Affiliation Zip: Not reported  
Affiliation Phone: ,

Affiliation Type Desc: Local Agency Caseworker  
Entity Name: UST CASE WORKER - SANTA CLARA COUNTY LOP  
Entity Title: Not reported  
Affiliation Address: 1555 Berger Drive, Suite 300  
Affiliation City: SAN JOSE  
Affiliation State: CA  
Affiliation Country: Not reported  
Affiliation Zip: Not reported  
Affiliation Phone: 4089183400,

**R105  
NE  
1/4-1/2  
0.309 mi.  
1633 ft.**

**CANNERY PARK  
UNKNOWN TAYLOR E.  
SAN JOSE, CA 95133  
Site 4 of 4 in cluster R**

**HIST CORTESE S105026304  
N/A**

**Relative:  
Higher  
Actual:  
69 ft.**

HIST CORTESE:  
edr\_fname: CANNERY PARK  
edr\_fadd1: UNKNOWN TAYLOR E.  
City,State,Zip: SAN JOSE, CA 95133  
Region: CORTESE  
Facility County Code: 43  
Reg By: LTNKA  
Reg Id: 43-0244



Map ID  
Direction  
Distance  
Elevation

MAP FINDINGS

EDR ID Number  
EPA ID Number

**T106**  
**NE**  
**1/4-1/2**  
**0.334 mi.**  
**1765 ft.**  
**M & M TIC INC**  
**640 9TH ST N**  
**SAN JOSE, CA 95112**  
**Site 2 of 2 in cluster T**

**CPS-SLIC**  
**NON-CASE INFO**  
**S105194815**  
**N/A**

**Relative:** SLIC REG 2:  
**Higher** Region: 2  
**Actual:** Facility ID: 43-1946  
**71 ft.** Facility Status: Preliminary site assessment underway  
Date Closed: Not reported  
Local Case #: 43-1946  
How Discovered: Tank Closure  
Leak Cause: Structure Failure  
Leak Source: Tank  
Date Confirmed: Not reported  
Date Prelim Site Assmnt Workplan Submitted: Not reported  
Date Preliminary Site Assessment Began: 3/30/1990  
Date Pollution Characterization Began: Not reported  
Date Remediation Plan Submitted: Not reported  
Date Remedial Action Underway: Not reported  
Date Post Remedial Action Monitoring Began: Not reported

NON-CASE INFO:

Name: M & M TIC INC  
Address: 640 9TH ST N  
City,State,Zip: SAN JOSE, CA 95112  
Global ID: T0608591771  
Case Type: Non-Case Information  
Status: Informational Item  
Status Date: 06/27/2016  
Lead Agency: SAN FRANCISCO BAY RWQCB (REGION 2)  
Case Worker: UUU  
Local Agency: Not reported  
RB Case Number: 43-1946  
Loc Case Number: Not reported  
File Location: Not reported  
Potential Contaminants of Concern: Gasoline  
Potential Media Affected: Other Groundwater (uses other than drinking water)  
Site History: Not reported  
Begin Date: 1990-03-30 00:00:00  
How Discovered: Tank Closure  
How Discovered Description: Not reported  
Stop Method: Not reported  
Stop Description: Not reported  
Latitude: 37.352551  
Longitude: -121.890157  
Geotracker: [http://geotracker.waterboards.ca.gov/profile\\_report.asp?global\\_id=T0608591771](http://geotracker.waterboards.ca.gov/profile_report.asp?global_id=T0608591771)

**107**  
**NE**  
**1/4-1/2**  
**0.337 mi.**  
**1779 ft.**  
**SPARTAN GAS**  
**444 E TAYLOR ST**  
**SAN JOSE, CA 95118**

**LUST**  
**HIST LUST**  
**SWEEPS UST**  
**Cortese**  
**CUPA Listings**  
**HAZMAT**  
**CERS**  
**S103995635**  
**N/A**

**Relative:**  
**Higher**  
**Actual:** LUST:  
**70 ft.** Name: SPARTAN GAS

Map ID  
Direction  
Distance  
Elevation

MAP FINDINGS

Site

Database(s)

EDR ID Number  
EPA ID Number

**SPARTAN GAS (Continued)**

**S103995635**

Address: 444 TAYLOR  
City,State,Zip: SAN JOSE, CA 95118  
Lead Agency: SANTA CLARA COUNTY LOP  
Case Type: LUST Cleanup Site  
Geo Track: [http://geotracker.waterboards.ca.gov/profile\\_report.asp?global\\_id=T0608502375](http://geotracker.waterboards.ca.gov/profile_report.asp?global_id=T0608502375)  
Global Id: T0608502375  
Latitude: 37.3532045132321  
Longitude: -121.890864372253  
Status: Completed - Case Closed  
Status Date: 09/08/2014  
Case Worker: GOR  
RB Case Number: 14-480  
Local Agency: SANTA CLARA COUNTY LOP  
File Location: All Files are on GeoTracker or in the Local Agency Database  
Local Case Number: 07S1E05F03f  
Potential Media Affect: Other Groundwater (uses other than drinking water), Soil  
Potential Contaminants of Concern: Benzene, Toluene, Xylene, Diesel, MTBE / TBA / Other Fuel Oxygenates, Gasoline

Site History: The Site is located on the southwest corner of East Taylor Street and South Tenth Street at 444 East Taylor Street, in San Jose, California (Figure 1). The Site is operated as a service station and convenience store. Pertinent site features, including the location of the inactive dual-phase extraction (DPE) and treatment system; abandoned extraction wells EW-1 through EW-4; key monitoring wells MW-1, MW-6, MW-7, and MW-8; abandoned well MW-11; and perimeter wells MW-2 through MW-5, MW-9 and MW-10. Since the late 1950s, the subject property has been in operation as a gasoline service station, originally as Rocket Gas Station. Western States Oil (WSO) acquired the property in 1974 and continued operation of the refueling station under the new name of Spartan Gas Station. Property use prior to the 1950s is unknown. In December 1998 and January 1999, thirteen USTs were removed from the Site. Petroleum hydrocarbons were detected in soil and groundwater, and a thin layer of floating product was observed on groundwater in three of the UST excavations. The USTs were determined to be the primary source of the hydrocarbon contamination, with impacted soil and floating product as secondary sources. During February and March 1999, impacted soils were excavated, free product was skimmed off, and impacted groundwater was pumped out and disposed. A total of 2,080 cubic yards of soil, 28 gallons of free product, and 40,000 gallons of impacted groundwater were removed from the excavations. A detailed account of corrective action work completed at the Site in order to address petroleum hydrocarbon contamination was presented in two reports: Interim Cleanup Report, 444 E. Taylor Street, San Jose, California, by Augeas Corporation, dated October 15, 1999, and Supplemental System Startup Report for the Pay For Performance (PFP) Program, USTCF Claim No. 14203, Fuel Leak Case No. 14-480, 444 East Taylor Street, San Jose, California, prepared by Allterra Environmental, Inc., dated January 27, 2006. An abbreviated account of all previous corrective action and groundwater monitoring activity is presented below. After UST removals and initial response work was completed, subsequent remedial investigations included sixteen (16) Geoprobe soil borings, and installation of eleven (11) groundwater monitoring wells (wells MW-1 through MW-11). The Geoprobe soil borings and monitoring wells were installed in locations that would provide vertical and lateral definition of the contaminant plume, as well as further characterize and monitor contaminant levels in the source area and down-gradient

Map ID  
Direction  
Distance  
Elevation

MAP FINDINGS

Site

Database(s)

EDR ID Number  
EPA ID Number

**SPARTAN GAS (Continued)**

**S103995635**

of the Site. Figure 3 presents the locations of previous Geoprobe soil borings and monitoring wells. Table 1 presents historical analytical data from soil samples collected during boring and well drilling, and Table 3 includes groundwater sample analytical results from borings and wells. Quarterly groundwater monitoring of wells MW-1 through MW-5 was initiated in August 1999; wells MW-6 through MW-11 were added to the monitoring program after their installation in 2001. Over eight years of groundwater monitoring data is available from the monitoring well network. Groundwater elevations have generally ranged between seven and ten feet below ground surface (bgs), with the average depth at 9 feet bgs. Groundwater flow direction is generally to the west-southwest, at a gradient of 0.006 feet per foot (ft/ft). Historical groundwater elevation data is presented in Table 2 and historical groundwater analytical data is presented in Table 3. Graphical presentations of dissolved total petroleum hydrocarbons as gasoline (TPHg), benzene, and methyl tertiary butyl ether (MTBE) in monitoring wells over time are provided in Figures 4, 5, and 6, respectively. As part of a remedial investigation, aquifer testing was conducted at MW-1 in September 2001 to determine hydraulic conductivity, groundwater flow velocity, and radius of influence relative to the proposed pump and treat element of corrective action planning. Well MW-1 was selected as the test well because of historically high levels of groundwater contamination and its proximity to former USTs. Based on test results, the hydraulic conductivity was determined to be 0.97 feet per day (ft/d), and with an average porosity of 0.3, the average groundwater flow velocity was determined to be 0.019 ft/d (7.1 ft/year). Site investigation and remedial pilot testing activities provided the basis for developing a Corrective Action Plan (CAP) to address remediation of hydrocarbon contaminants below and down-gradient of the Site. The CAP treatment system consisted of dual-phase extraction (DPE) from on-site well MW-1 and four off-site extraction wells EW-1 through EW-4, with extracted soil vapor and groundwater conveyed to an on-site treatment plant prior to discharge. Figure 7 presents the location of extraction wells, conveyance piping, and the treatment plant and Figure 8 shows the layout of treatment plant equipment. The remediation system was installed in 2005 and began operation in December 2005. Two weeks after system startup, significant decreases in contaminant concentrations were observed in groundwater from the nearby monitoring wells. Contaminant levels continued to decrease to below cleanup goals during the next 12 months of treatment system operation. Therefore, the treatment system was shut down in December 2006, in order to evaluate the extent, if any, of contaminant rebound. Quarterly groundwater monitoring performed since then shows that contaminant levels in monitoring wells remain at post-treatment low, or non-detected levels (Figures 4, 5, and 6). During the period of treatment system operation, approximately 45,600,000 cubic feet of soil vapor and 992,000 gallons of groundwater were removed from the subsurface, resulting in the removal of approximately 346 pounds of TPHg, 6 pounds of benzene, and 3.2 pounds of MTBE. The highest pre-treatment concentrations of contaminants of concern (COCs) in groundwater were: TPHg 29,000 micrograms per liter (g/L), TPH as diesel (TPHd) 3,900 g/L, Benzene 8,900 g/L, and MTBE 24,000 g/L. Maximum contaminant concentrations in MW-1 after treatment system shutdown were: TPHg 1,300 g/L, TPHd 1,800 g/L, Benzene 15 g/L, and MTBE 48 g/L. Remediation system operation data is presented in Tables

Map ID  
Direction  
Distance  
Elevation

MAP FINDINGS

Site

Database(s)

EDR ID Number  
EPA ID Number

**SPARTAN GAS (Continued)**

**S103995635**

4 and 5 and Figures 9, 10, 11, and 12 provide system performance data, including system influent levels for vapor and groundwater over time and mass removal for vapor phase and groundwater phase contaminants. Remediation of petroleum hydrocarbons at the Site was completed in accordance with the UST Cleanup Fund s (FUND) pilot Pay For Performance (PFP) program. Prior to beginning the PFP program, the Responsible Party (RP), LRA, and FUND worked together to establish Active Remediation Target levels (ARTs) for PFP Constituents of Concern (PFP-COCs) at the Site, determine necessary work scopes and reporting requirements, and agree to an overall contract price for completing the remediation goals. The following PFP Baseline Data Table (Table A) identifies the four key wells, lists the PFP-COCs, presents the Baseline PFP-COC levels in the four key wells, and presents the Active Remediation Targets (ARTs) for these PFP-COCs.

**LUST:**

Global Id: T0608502375  
Contact Type: Local Agency Caseworker  
Contact Name: Gerald O'Regan  
Organization Name: SANTA CLARA COUNTY LOP  
Address: 1555 BERGER DRIVE STE 300  
City: SAN JOSE  
Email: gerald.o'regan@deh.sccgov.org  
Phone Number: Not reported

**LUST:**

Global Id: T0608502375  
Action Type: ENFORCEMENT  
Date: 06/28/2010  
Action: Petition Submitted for Review

Global Id: T0608502375  
Action Type: ENFORCEMENT  
Date: 09/01/2010  
Action: Staff Letter

Global Id: T0608502375  
Action Type: ENFORCEMENT  
Date: 10/16/2013  
Action: Technical Correspondence / Assistance / Other

Global Id: T0608502375  
Action Type: RESPONSE  
Date: 11/01/2001  
Action: Corrective Action Plan / Remedial Action Plan

Global Id: T0608502375  
Action Type: RESPONSE  
Date: 04/30/2000  
Action: Monitoring Report - Quarterly

Global Id: T0608502375  
Action Type: RESPONSE  
Date: 10/31/2004  
Action: Monitoring Report - Quarterly

Map ID  
Direction  
Distance  
Elevation

MAP FINDINGS

Site

Database(s)

EDR ID Number  
EPA ID Number

**SPARTAN GAS (Continued)**

**S103995635**

Global Id:	T0608502375
Action Type:	RESPONSE
Date:	04/30/2004
Action:	Monitoring Report - Quarterly
Global Id:	T0608502375
Action Type:	RESPONSE
Date:	08/02/1999
Action:	Soil and Water Investigation Workplan
Global Id:	T0608502375
Action Type:	RESPONSE
Date:	08/11/1999
Action:	Soil and Water Investigation Workplan
Global Id:	T0608502375
Action Type:	RESPONSE
Date:	07/31/2004
Action:	Monitoring Report - Quarterly
Global Id:	T0608502375
Action Type:	RESPONSE
Date:	04/20/1999
Action:	Soil and Water Investigation Workplan
Global Id:	T0608502375
Action Type:	RESPONSE
Date:	01/31/2004
Action:	Monitoring Report - Quarterly
Global Id:	T0608502375
Action Type:	RESPONSE
Date:	07/30/2002
Action:	Monitoring Report - Quarterly
Global Id:	T0608502375
Action Type:	RESPONSE
Date:	01/31/2000
Action:	Monitoring Report - Quarterly
Global Id:	T0608502375
Action Type:	RESPONSE
Date:	01/30/2002
Action:	Monitoring Report - Quarterly
Global Id:	T0608502375
Action Type:	RESPONSE
Date:	04/30/2003
Action:	Monitoring Report - Quarterly
Global Id:	T0608502375
Action Type:	RESPONSE
Date:	10/30/2001
Action:	Monitoring Report - Quarterly
Global Id:	T0608502375
Action Type:	RESPONSE

Map ID  
Direction  
Distance  
Elevation

MAP FINDINGS

Site

Database(s)

EDR ID Number  
EPA ID Number

**SPARTAN GAS (Continued)**

**S103995635**

Date: 10/31/2000  
Action: Monitoring Report - Quarterly

Global Id: T0608502375  
Action Type: RESPONSE  
Date: 01/30/2003  
Action: Monitoring Report - Quarterly

Global Id: T0608502375  
Action Type: RESPONSE  
Date: 10/04/2004  
Action: Other Report / Document

Global Id: T0608502375  
Action Type: RESPONSE  
Date: 07/11/2011  
Action: Soil and Water Investigation Report

Global Id: T0608502375  
Action Type: RESPONSE  
Date: 10/04/2004  
Action: Other Report / Document

Global Id: T0608502375  
Action Type: RESPONSE  
Date: 01/27/2006  
Action: Other Report / Document

Global Id: T0608502375  
Action Type: RESPONSE  
Date: 12/04/2006  
Action: Other Report / Document

Global Id: T0608502375  
Action Type: RESPONSE  
Date: 07/31/2006  
Action: Other Report / Document

Global Id: T0608502375  
Action Type: RESPONSE  
Date: 04/09/2013  
Action: Correspondence

Global Id: T0608502375  
Action Type: RESPONSE  
Date: 12/17/2001  
Action: Correspondence

Global Id: T0608502375  
Action Type: RESPONSE  
Date: 04/25/2007  
Action: Monitoring Report - Quarterly

Global Id: T0608502375  
Action Type: ENFORCEMENT  
Date: 04/20/1999  
Action: Staff Letter - #27785

Map ID  
Direction  
Distance  
Elevation

MAP FINDINGS

Site

Database(s)

EDR ID Number  
EPA ID Number

**SPARTAN GAS (Continued)**

**S103995635**

Global Id: T0608502375  
Action Type: ENFORCEMENT  
Date: 07/29/1999  
Action: Staff Letter - #27787

Global Id: T0608502375  
Action Type: ENFORCEMENT  
Date: 10/15/1999  
Action: Staff Letter - #27791

Global Id: T0608502375  
Action Type: ENFORCEMENT  
Date: 10/21/1999  
Action: Staff Letter - #27793

Global Id: T0608502375  
Action Type: ENFORCEMENT  
Date: 12/10/1999  
Action: Staff Letter - #27822

Global Id: T0608502375  
Action Type: ENFORCEMENT  
Date: 10/31/2000  
Action: Staff Letter - #27833

Global Id: T0608502375  
Action Type: ENFORCEMENT  
Date: 12/11/2000  
Action: Staff Letter - #27611

Global Id: T0608502375  
Action Type: ENFORCEMENT  
Date: 02/20/2001  
Action: Staff Letter - #27617

Global Id: T0608502375  
Action Type: ENFORCEMENT  
Date: 04/15/2001  
Action: Staff Letter - #27615

Global Id: T0608502375  
Action Type: ENFORCEMENT  
Date: 08/26/2001  
Action: Staff Letter - #27629

Global Id: T0608502375  
Action Type: ENFORCEMENT  
Date: 09/11/2001  
Action: Staff Letter - #27631

Global Id: T0608502375  
Action Type: ENFORCEMENT  
Date: 05/01/2002  
Action: Staff Letter - #38456

Global Id: T0608502375  
Action Type: ENFORCEMENT

Map ID  
Direction  
Distance  
Elevation

MAP FINDINGS

Site

Database(s)

EDR ID Number  
EPA ID Number

**SPARTAN GAS (Continued)**

**S103995635**

Date: 03/23/2006  
Action: Staff Letter - #60323b

Global Id: T0608502375  
Action Type: ENFORCEMENT  
Date: 12/06/2005  
Action: Staff Letter - #51206

Global Id: T0608502375  
Action Type: ENFORCEMENT  
Date: 12/08/2005  
Action: Staff Letter - #51208

Global Id: T0608502375  
Action Type: ENFORCEMENT  
Date: 12/13/2005  
Action: Staff Letter - #51213

Global Id: T0608502375  
Action Type: ENFORCEMENT  
Date: 12/15/2005  
Action: Staff Letter - #51215

Global Id: T0608502375  
Action Type: ENFORCEMENT  
Date: 08/02/1999  
Action: Staff Letter - #27789

Global Id: T0608502375  
Action Type: ENFORCEMENT  
Date: 12/01/1999  
Action: Staff Letter - #27820

Global Id: T0608502375  
Action Type: ENFORCEMENT  
Date: 10/13/2000  
Action: Staff Letter - #27831

Global Id: T0608502375  
Action Type: ENFORCEMENT  
Date: 01/09/2001  
Action: Staff Letter - #27613

Global Id: T0608502375  
Action Type: ENFORCEMENT  
Date: 05/21/2001  
Action: Staff Letter - #27619

Global Id: T0608502375  
Action Type: ENFORCEMENT  
Date: 10/16/2001  
Action: Staff Letter - #27633

Global Id: T0608502375  
Action Type: ENFORCEMENT  
Date: 10/29/2010  
Action: Staff Letter



Map ID  
Direction  
Distance  
Elevation

MAP FINDINGS

Site

Database(s)

EDR ID Number  
EPA ID Number

**SPARTAN GAS (Continued)**

**S103995635**

Global Id:	T0608502375
Action Type:	ENFORCEMENT
Date:	05/28/2010
Action:	Staff Letter - #0102825
Global Id:	T0608502375
Action Type:	ENFORCEMENT
Date:	09/04/2013
Action:	Staff Letter
Global Id:	T0608502375
Action Type:	ENFORCEMENT
Date:	10/16/2013
Action:	State Water Board Closure Order
Global Id:	T0608502375
Action Type:	ENFORCEMENT
Date:	09/10/2014
Action:	Letter - Notice
Global Id:	T0608502375
Action Type:	ENFORCEMENT
Date:	09/08/2014
Action:	Closure/No Further Action Letter
Global Id:	T0608502375
Action Type:	ENFORCEMENT
Date:	06/06/2014
Action:	Staff Letter
Global Id:	T0608502375
Action Type:	Other
Date:	03/17/1999
Action:	Leak Reported
Global Id:	T0608502375
Action Type:	RESPONSE
Date:	07/31/2003
Action:	Monitoring Report - Quarterly
Global Id:	T0608502375
Action Type:	RESPONSE
Date:	10/19/2010
Action:	Correspondence
Global Id:	T0608502375
Action Type:	RESPONSE
Date:	10/04/2004
Action:	Other Report / Document
Global Id:	T0608502375
Action Type:	RESPONSE
Date:	07/22/2013
Action:	Other Report / Document
Global Id:	T0608502375
Action Type:	RESPONSE

Map ID  
Direction  
Distance  
Elevation

MAP FINDINGS

Site

Database(s)

EDR ID Number  
EPA ID Number

**SPARTAN GAS (Continued)**

**S103995635**

Date:	02/28/2014
Action:	Risk Assessment Report
Global Id:	T0608502375
Action Type:	RESPONSE
Date:	12/17/2013
Action:	Correspondence
Global Id:	T0608502375
Action Type:	RESPONSE
Date:	06/21/2011
Action:	Other Report / Document
Global Id:	T0608502375
Action Type:	RESPONSE
Date:	03/12/2005
Action:	Remedial Progress Report
Global Id:	T0608502375
Action Type:	RESPONSE
Date:	06/25/2010
Action:	Other Report / Document
Global Id:	T0608502375
Action Type:	RESPONSE
Date:	03/02/1999
Action:	Tank Removal Report / UST Sampling Report
Global Id:	T0608502375
Action Type:	RESPONSE
Date:	03/17/1999
Action:	Unauthorized Release Form
Global Id:	T0608502375
Action Type:	RESPONSE
Date:	07/07/2011
Action:	Soil and Water Investigation Report
Global Id:	T0608502375
Action Type:	RESPONSE
Date:	11/29/2001
Action:	Other Report / Document
Global Id:	T0608502375
Action Type:	RESPONSE
Date:	07/15/2008
Action:	CAP/RAP - Other Report
Global Id:	T0608502375
Action Type:	RESPONSE
Date:	11/16/2001
Action:	Other Report / Document
Global Id:	T0608502375
Action Type:	RESPONSE
Date:	06/07/2013
Action:	Soil and Water Investigation Workplan - Regulator Responded

Map ID  
Direction  
Distance  
Elevation

MAP FINDINGS

Site

Database(s)

EDR ID Number  
EPA ID Number

**SPARTAN GAS (Continued)**

**S103995635**

Global Id:	T0608502375
Action Type:	ENFORCEMENT
Date:	03/23/2006
Action:	Staff Letter - #60323
Global Id:	T0608502375
Action Type:	ENFORCEMENT
Date:	04/25/2011
Action:	Staff Letter
Global Id:	T0608502375
Action Type:	ENFORCEMENT
Date:	06/25/2014
Action:	Staff Letter
Global Id:	T0608502375
Action Type:	RESPONSE
Date:	01/15/2000
Action:	Other Report / Document
Global Id:	T0608502375
Action Type:	RESPONSE
Date:	07/31/2005
Action:	Monitoring Report - Quarterly
Global Id:	T0608502375
Action Type:	RESPONSE
Date:	06/15/2001
Action:	Soil and Water Investigation Workplan
Global Id:	T0608502375
Action Type:	RESPONSE
Date:	01/31/2005
Action:	Monitoring Report - Quarterly
Global Id:	T0608502375
Action Type:	RESPONSE
Date:	07/31/2014
Action:	Well Destruction Report
Global Id:	T0608502375
Action Type:	RESPONSE
Date:	07/30/2014
Action:	Email Correspondence
Global Id:	T0608502375
Action Type:	RESPONSE
Date:	10/19/2004
Action:	Correspondence
Global Id:	T0608502375
Action Type:	RESPONSE
Date:	02/03/2012
Action:	Other Report / Document
Global Id:	T0608502375
Action Type:	RESPONSE

Map ID  
Direction  
Distance  
Elevation

MAP FINDINGS

Site

Database(s)

EDR ID Number  
EPA ID Number

**SPARTAN GAS (Continued)**

**S103995635**

Date: 09/21/1995  
Action: Other Report / Document

Global Id: T0608502375  
Action Type: RESPONSE  
Date: 10/28/2013  
Action: Correspondence

Global Id: T0608502375  
Action Type: RESPONSE  
Date: 01/25/1999  
Action: Tank Removal Report / UST Sampling Report

Global Id: T0608502375  
Action Type: RESPONSE  
Date: 10/15/1999  
Action: Other Report / Document

Global Id: T0608502375  
Action Type: RESPONSE  
Date: 01/18/2000  
Action: Monitoring Report - Quarterly

Global Id: T0608502375  
Action Type: ENFORCEMENT  
Date: 05/24/2013  
Action: Staff Letter

Global Id: T0608502375  
Action Type: ENFORCEMENT  
Date: 10/16/2013  
Action: Staff Letter

Global Id: T0608502375  
Action Type: RESPONSE  
Date: 10/31/2009  
Action: Monitoring Report - Semi-Annually

Global Id: T0608502375  
Action Type: RESPONSE  
Date: 04/30/2010  
Action: Monitoring Report - Semi-Annually

Global Id: T0608502375  
Action Type: RESPONSE  
Date: 08/01/2000  
Action: Monitoring Report - Quarterly

Global Id: T0608502375  
Action Type: RESPONSE  
Date: 10/31/2010  
Action: Monitoring Report - Semi-Annually

Global Id: T0608502375  
Action Type: RESPONSE  
Date: 04/30/2011  
Action: Monitoring Report - Semi-Annually

Map ID  
Direction  
Distance  
Elevation

MAP FINDINGS

Site

Database(s)

EDR ID Number  
EPA ID Number

**SPARTAN GAS (Continued)**

**S103995635**

Global Id:	T0608502375
Action Type:	RESPONSE
Date:	07/30/2010
Action:	Preliminary Site Assessment Workplan - Addendum
Global Id:	T0608502375
Action Type:	RESPONSE
Date:	04/10/2014
Action:	Well Destruction Report
Global Id:	T0608502375
Action Type:	ENFORCEMENT
Date:	05/25/2011
Action:	Staff Letter
Global Id:	T0608502375
Action Type:	ENFORCEMENT
Date:	10/16/2013
Action:	Technical Correspondence / Assistance / Other
Global Id:	T0608502375
Action Type:	ENFORCEMENT
Date:	10/28/2013
Action:	Staff Letter
Global Id:	T0608502375
Action Type:	ENFORCEMENT
Date:	04/09/2013
Action:	Staff Letter
Global Id:	T0608502375
Action Type:	ENFORCEMENT
Date:	12/23/2011
Action:	Clean Up Fund - Case Closure Review Summary Report (RSR)
Global Id:	T0608502375
Action Type:	RESPONSE
Date:	12/15/2000
Action:	Soil and Water Investigation Workplan
Global Id:	T0608502375
Action Type:	RESPONSE
Date:	04/30/2001
Action:	Monitoring Report - Quarterly
Global Id:	T0608502375
Action Type:	RESPONSE
Date:	10/30/2002
Action:	Monitoring Report - Quarterly
Global Id:	T0608502375
Action Type:	RESPONSE
Date:	01/25/2001
Action:	Soil and Water Investigation Workplan
Global Id:	T0608502375
Action Type:	RESPONSE

Map ID  
Direction  
Distance  
Elevation

MAP FINDINGS

Site

Database(s)

EDR ID Number  
EPA ID Number

**SPARTAN GAS (Continued)**

**S103995635**

Date: 01/31/2001  
Action: Monitoring Report - Quarterly

Global Id: T0608502375  
Action Type: RESPONSE  
Date: 05/22/2001  
Action: Soil and Water Investigation Report

Global Id: T0608502375  
Action Type: RESPONSE  
Date: 04/30/2005  
Action: Monitoring Report - Quarterly

Global Id: T0608502375  
Action Type: RESPONSE  
Date: 10/27/1999  
Action: Remedial Progress Report

Global Id: T0608502375  
Action Type: RESPONSE  
Date: 10/27/1999  
Action: Soil and Water Investigation Report

Global Id: T0608502375  
Action Type: RESPONSE  
Date: 10/31/2003  
Action: Monitoring Report - Quarterly

Global Id: T0608502375  
Action Type: RESPONSE  
Date: 12/14/2001  
Action: Soil and Water Investigation Report

Global Id: T0608502375  
Action Type: RESPONSE  
Date: 04/30/2002  
Action: Monitoring Report - Quarterly

Global Id: T0608502375  
Action Type: RESPONSE  
Date: 03/26/2006  
Action: Other Report / Document

Global Id: T0608502375  
Action Type: RESPONSE  
Date: 10/10/2007  
Action: Well Destruction Report

Global Id: T0608502375  
Action Type: RESPONSE  
Date: 06/03/2013  
Action: Other Workplan

Global Id: T0608502375  
Action Type: ENFORCEMENT  
Date: 08/24/2009  
Action: Staff Letter

Map ID  
Direction  
Distance  
Elevation

MAP FINDINGS

Site

Database(s)

EDR ID Number  
EPA ID Number

**SPARTAN GAS (Continued)**

**S103995635**

Global Id: T0608502375  
Action Type: ENFORCEMENT  
Date: 08/24/2009  
Action: Staff Letter

Global Id: T0608502375  
Action Type: ENFORCEMENT  
Date: 09/13/2009  
Action: Staff Letter

**LUST:**

Global Id: T0608502375  
Status: Open - Case Begin Date  
Status Date: 12/23/1998

Global Id: T0608502375  
Status: Open - Site Assessment  
Status Date: 12/23/1998

Global Id: T0608502375  
Status: Open - Site Assessment  
Status Date: 12/30/1998

Global Id: T0608502375  
Status: Open - Eligible for Closure  
Status Date: 10/22/2013

Global Id: T0608502375  
Status: Completed - Case Closed  
Status Date: 09/08/2014

**LUST REG 2:**

Region: 2  
Facility Id: Not reported  
Facility Status: Pollution Characterization  
Case Number: 07S1E05F03f  
How Discovered: Not reported  
Leak Cause: Not reported  
Leak Source: Not reported  
Date Leak Confirmed: Not reported  
Oversight Program: LUST  
Prelim. Site Assessment Workplan Submitted: Not reported  
Preliminary Site Assessment Began: 12/23/1998  
Pollution Characterization Began: 12/30/1998  
Pollution Remediation Plan Submitted: Not reported  
Date Remediation Action Underway: Not reported  
Date Post Remedial Action Monitoring Began: Not reported

**LUST SANTA CLARA:**

Name: SPARTAN GAS  
Address: 444 E TAYLOR ST  
City,State,Zip: SAN JOSE, CA  
Region: SANTA CLARA  
SCVWD ID: 07S1E05F03F  
Date Closed: Not reported

Map ID  
Direction  
Distance  
Elevation

MAP FINDINGS

Site

Database(s)

EDR ID Number  
EPA ID Number

**SPARTAN GAS (Continued)**

**S103995635**

EDR Link ID: 07S1E05F03F

**HIST LUST SANTA CLARA:**

Name: Spartan Gas  
Address: 444 E Taylor St  
City: San Jose  
Region: SANTA CLARA  
Region Code: 2  
SCVWD ID: 07S1E05F03  
Oversite Agency: SCVWD  
Date Listed: 1999-01-12 00:00:00  
Closed Date: Not reported

**SWEEPS UST:**

Name: SPARTAN STATIONS INC  
Address: 444 E TAYLOR ST  
City: SAN JOSE  
Status: Active  
Comp Number: 400669  
Number: 9  
Board Of Equalization: Not reported  
Referral Date: 09-30-92  
Action Date: 09-08-92  
Created Date: 02-29-88  
Owner Tank Id: Not reported  
SWRCB Tank Id: 43-060-400669-000001  
Tank Status: A  
Capacity: 12000  
Active Date: Not reported  
Tank Use: M.V. FUEL  
STG: P  
Content: LEADED  
Number Of Tanks: 6

Name: SPARTAN STATIONS INC  
Address: 444 E TAYLOR ST  
City: SAN JOSE  
Status: Active  
Comp Number: 400669  
Number: 9  
Board Of Equalization: Not reported  
Referral Date: 09-30-92  
Action Date: 09-08-92  
Created Date: 02-29-88  
Owner Tank Id: Not reported  
SWRCB Tank Id: 43-060-400669-000002  
Tank Status: A  
Capacity: 12000  
Active Date: Not reported  
Tank Use: M.V. FUEL  
STG: P  
Content: REG UNLEADED  
Number Of Tanks: Not reported

Name: SPARTAN STATIONS INC  
Address: 444 E TAYLOR ST



Map ID  
Direction  
Distance  
Elevation

MAP FINDINGS

Site

Database(s)

EDR ID Number  
EPA ID Number

**SPARTAN GAS (Continued)**

**S103995635**

City: SAN JOSE  
Status: Active  
Comp Number: 400669  
Number: 9  
Board Of Equalization: Not reported  
Referral Date: 09-30-92  
Action Date: 09-08-92  
Created Date: 02-29-88  
Owner Tank Id: Not reported  
SWRCB Tank Id: 43-060-400669-000003  
Tank Status: A  
Capacity: 12000  
Active Date: Not reported  
Tank Use: M.V. FUEL  
STG: P  
Content: REG UNLEADED  
Number Of Tanks: Not reported

Name: SPARTAN STATIONS INC  
Address: 444 E TAYLOR ST  
City: SAN JOSE  
Status: Active  
Comp Number: 400669  
Number: 9  
Board Of Equalization: Not reported  
Referral Date: 09-30-92  
Action Date: 09-08-92  
Created Date: 02-29-88  
Owner Tank Id: Not reported  
SWRCB Tank Id: 43-060-400669-000004  
Tank Status: A  
Capacity: 12000  
Active Date: Not reported  
Tank Use: M.V. FUEL  
STG: P  
Content: REG UNLEADED  
Number Of Tanks: Not reported

Name: SPARTAN STATIONS INC  
Address: 444 E TAYLOR ST  
City: SAN JOSE  
Status: Active  
Comp Number: 400669  
Number: 9  
Board Of Equalization: Not reported  
Referral Date: 09-30-92  
Action Date: 09-08-92  
Created Date: 02-29-88  
Owner Tank Id: Not reported  
SWRCB Tank Id: 43-060-400669-000005  
Tank Status: A  
Capacity: 12000  
Active Date: Not reported  
Tank Use: M.V. FUEL  
STG: P  
Content: DIESEL  
Number Of Tanks: Not reported

Map ID  
Direction  
Distance  
Elevation

MAP FINDINGS

Site

Database(s)

EDR ID Number  
EPA ID Number

**SPARTAN GAS (Continued)**

**S103995635**

Name: SPARTAN STATIONS INC  
Address: 444 E TAYLOR ST  
City: SAN JOSE  
Status: Active  
Comp Number: 400669  
Number: 9  
Board Of Equalization: Not reported  
Referral Date: 09-30-92  
Action Date: 09-08-92  
Created Date: 02-29-88  
Owner Tank Id: Not reported  
SWRCB Tank Id: 43-060-400669-000006  
Tank Status: A  
Capacity: 5000  
Active Date: Not reported  
Tank Use: M.V. FUEL  
STG: P  
Content: METHANOL  
Number Of Tanks: Not reported

**CORTESE:**

Name: SPARTAN GAS  
Address: 444 TAYLOR  
City,State,Zip: SAN JOSE, CA 95118  
Region: CORTESE  
Envirostor Id: Not reported  
Global ID: T0608502375  
Site/Facility Type: LUST CLEANUP SITE  
Cleanup Status: COMPLETED - CASE CLOSED  
Status Date: Not reported  
Site Code: Not reported  
Latitude: Not reported  
Longitude: Not reported  
Owner: Not reported  
Enf Type: Not reported  
Swat R: Not reported  
Flag: active  
Order No: Not reported  
Waste Discharge System No: Not reported  
Effective Date: Not reported  
Region 2: Not reported  
WID Id: Not reported  
Solid Waste Id No: Not reported  
Waste Management Uit Name: Not reported  
File Name: Active Open

**CUPA SANTA CLARA:**

Name: WESTERN STATES OIL CO  
Address: 444 E TAYLOR ST  
City,State,Zip: SAN JOSE, CA 95112  
Region: SANTA CLARA  
PE#: BP01  
Program Description: HMBP FACILITY, 1-3 CHEMICALS  
Program Identifier: DEH PERMIT-HAZ MAT BUSINESS PLAN PROGRAM  
Latitude: 37.353416  
Longitude: -121.890751

Map ID  
Direction  
Distance  
Elevation

MAP FINDINGS

Site

Database(s)

EDR ID Number  
EPA ID Number

**SPARTAN GAS (Continued)**

**S103995635**

Record ID: PR0398041  
Facility ID: FA0700881

Name: WESTERN STATES OIL CO  
Address: 444 E TAYLOR ST  
City,State,Zip: SAN JOSE, CA 95112  
Region: SANTA CLARA  
PE#: 2202  
Program Description: GENERATES < 100 KG/YR  
Program Identifier: DEH PERMIT-HAZ WASTE GENERATOR PROGRAM  
Latitude: 37.353416  
Longitude: -121.890751  
Record ID: PR0398040  
Facility ID: FA0700881

Name: WESTERN STATES OIL CO  
Address: 444 E TAYLOR ST  
City,State,Zip: SAN JOSE, CA 95112  
Region: SANTA CLARA  
PE#: 2399  
Program Description: UNDERGROUND STORAGE TANK PROGRAM RECORD  
Program Identifier: Not reported  
Latitude: 37.353416  
Longitude: -121.890751  
Record ID: PR0398039  
Facility ID: FA0700881

**SAN JOSE HAZMAT:**

Name: SPARTAN GAS  
Address: 444 E TAYLOR ST  
City,State,Zip: SAN JOSE, CA 95110  
Region: SAN JOSE  
File Num: 400669  
Class: Gasoline Station

**CERS:**

Name: SPARTAN GAS  
Address: 444 TAYLOR  
City,State,Zip: SAN JOSE, CA 95118  
Site ID: 242396  
CERS ID: T0608502375  
CERS Description: Leaking Underground Storage Tank Cleanup Site

**Affiliation:**

Affiliation Type Desc: Local Agency Caseworker  
Entity Name: Gerald O'Regan - SANTA CLARA COUNTY LOP  
Entity Title: Not reported  
Affiliation Address: 1555 BERGER DRIVE STE 300  
Affiliation City: SAN JOSE  
Affiliation State: CA  
Affiliation Country: Not reported  
Affiliation Zip: Not reported  
Affiliation Phone: ,

Map ID  
Direction  
Distance  
Elevation

MAP FINDINGS

EDR ID Number  
EPA ID Number

108  
South  
1/4-1/2  
0.393 mi.  
2073 ft.

**THE KELSEY AYER STATION (TKAS)**  
**447 N FIRST ST**  
**SAN JOSE, CA 95112**

**CPS-SLIC** **S126421114**  
**N/A**

**Relative:**  
**Higher**

**Actual:**  
**83 ft.**

CPS-SLIC:

Name:

THE KELSEY AYER STATION (TKAS)

Address:

447 N FIRST ST

City,State,Zip:

SAN JOSE, CA 95112

Region:

STATE

**Facility Status:**

**Open - Remediation**

Status Date:

08/05/2020

Global Id:

T10000015204

Lead Agency:

SANTA CLARA COUNTY LOP

Lead Agency Case Number:

2020-12s

Latitude:

37.34338

Longitude:

-121.8963

Case Type:

Cleanup Program Site

Case Worker:

GOR

Local Agency:

SANTA CLARA COUNTY LOP

RB Case Number:

Not reported

File Location:

All Files are on GeoTracker or in the Local Agency Database

Potential Media Affected:

Other Groundwater (uses other than drinking water), Soil

Potential Contaminants of Concern:

Arsenic, Lead

Site History:

The Site is slated for redevelopment that will consist of an on-grade, multi-family residential development. During redevelopment activities, Site grading activities are anticipated to result in the removal of approximately 750 cubic yards of soil to create the new grade. Although additional details are anticipated to be provided in a future Site Management Plan (SMP), the anticipated path forward is to remove the initial 750 cubic yards of soil from the eastern portion of the Site, resulting in previously identified soil that contains elevated lead and arsenic remaining on-Site and buried beneath hardscape and/or the building. Soil to remain onsite will be covered by the proposed building which is anticipated to cover the bulk of the site.

[Click here to access the California GeoTracker records for this facility:](#)

109  
NNE  
1/4-1/2  
0.398 mi.  
2101 ft.

**CANNING PARK SQUARE**  
**739 9TH ST N**  
**SAN JOSE, CA 95112**

**LUST** **S102426292**  
**Cortese** **N/A**  
**HIST CORTESE**  
**CERS**

**Relative:**  
**Lower**

**Actual:**  
**68 ft.**

LUST:

Name:

CANNING PARK SQUARE

Address:

739 9TH ST N

City,State,Zip:

SAN JOSE, CA 95112

Lead Agency:

SAN FRANCISCO BAY RWQCB (REGION 2)

Case Type:

LUST Cleanup Site

Geo Track:

[http://geotracker.waterboards.ca.gov/profile\\_report.asp?global\\_id=T0608500303](http://geotracker.waterboards.ca.gov/profile_report.asp?global_id=T0608500303)

Global Id:

T0608500303

Latitude:

37.355478

Longitude:

-121.8935235

Status:

Completed - Case Closed

Status Date:

01/29/1999

Case Worker:

UUU

RB Case Number:

43-0245

Map ID  
Direction  
Distance  
Elevation

MAP FINDINGS

Site

Database(s)

EDR ID Number  
EPA ID Number

**CANNING PARK SQUARE (Continued)**

**S102426292**

Local Agency: SANTA CLARA COUNTY LOP  
File Location: Not reported  
Local Case Number: Not reported  
Potential Media Affect: Other Groundwater (uses other than drinking water)  
Potential Contaminants of Concern: Heating Oil / Fuel Oil  
Site History: Not reported

**LUST:**

Global Id: T0608500303  
Contact Type: Regional Board Caseworker  
Contact Name: Regional Water Board  
Organization Name: SAN FRANCISCO BAY RWQCB (REGION 2)  
Address: 1515 CLAY ST SUITE 1400  
City: OAKLAND  
Email: Not reported  
Phone Number: Not reported

**LUST:**

Global Id: T0608500303  
Action Type: Other  
Date: 01/09/1990  
Action: Leak Discovery

Global Id: T0608500303  
Action Type: Other  
Date: 01/09/1990  
Action: Leak Reported

Global Id: T0608500303  
Action Type: Other  
Date: 01/09/1990  
Action: Leak Stopped

**LUST:**

Global Id: T0608500303  
Status: Open - Case Begin Date  
Status Date: 01/09/1990

Global Id: T0608500303  
Status: Open - Site Assessment  
Status Date: 07/21/1994

Global Id: T0608500303  
Status: Completed - Case Closed  
Status Date: 01/29/1999

**LUST REG 2:**

Region: 2  
Facility Id: 43-0245  
Facility Status: Leak being confirmed  
Case Number: 43-0245  
How Discovered: Tank Closure  
Leak Cause: Structure Failure  
Leak Source: Tank  
Date Leak Confirmed: 7/21/1994

Map ID  
Direction  
Distance  
Elevation

MAP FINDINGS

Site

Database(s)

EDR ID Number  
EPA ID Number

**CANNING PARK SQUARE (Continued)**

**S102426292**

Oversight Program: LUST  
Prelim. Site Assessment Workplan Submitted: Not reported  
Preliminary Site Assessment Began: Not reported  
Pollution Characterization Began: Not reported  
Pollution Remediation Plan Submitted: Not reported  
Date Remediation Action Underway: Not reported  
Date Post Remedial Action Monitoring Began: Not reported

**CORTESE:**

Name: CANNING PARK SQUARE  
Address: 739 9TH ST N  
City,State,Zip: SAN JOSE, CA 95112  
Region: CORTESE  
Envirostor Id: Not reported  
Global ID: T0608500303  
Site/Facility Type: LUST CLEANUP SITE  
Cleanup Status: COMPLETED - CASE CLOSED  
Status Date: Not reported  
Site Code: Not reported  
Latitude: Not reported  
Longitude: Not reported  
Owner: Not reported  
Enf Type: Not reported  
Swat R: Not reported  
Flag: active  
Order No: Not reported  
Waste Discharge System No: Not reported  
Effective Date: Not reported  
Region 2: Not reported  
WID Id: Not reported  
Solid Waste Id No: Not reported  
Waste Management Unit Name: Not reported  
File Name: Active Open

**HIST CORTESE:**

edr\_fname: CANNING PARK SQUARE  
edr\_fadd1: 739 9TH  
City,State,Zip: SAN JOSE, CA 95113  
Region: CORTESE  
Facility County Code: 43  
Reg By: LTNKA  
Reg Id: 43-0245

**CERS:**

Name: CANNING PARK SQUARE  
Address: 739 9TH ST N  
City,State,Zip: SAN JOSE, CA 95112  
Site ID: 257760  
CERS ID: T0608500303  
CERS Description: Leaking Underground Storage Tank Cleanup Site

**Affiliation:**

Affiliation Type Desc: Regional Board Caseworker  
Entity Name: Regional Water Board - SAN FRANCISCO BAY RWQCB (REGION 2)  
Entity Title: Not reported  
Affiliation Address: 1515 CLAY ST SUITE 1400

Map ID  
Direction  
Distance  
Elevation

MAP FINDINGS

Site

Database(s)

EDR ID Number  
EPA ID Number

**CANNING PARK SQUARE (Continued)**

**S102426292**

Affiliation City: OAKLAND  
Affiliation State: CA  
Affiliation Country: Not reported  
Affiliation Zip: Not reported  
Affiliation Phone: ,

U110  
NNE  
1/4-1/2  
0.418 mi.  
2205 ft.

**WESTMOUNT SQUARE REDEVELOPMENT PROJECT - WESTMOUNT  
752 N. TENTH STREET  
SAN JOSE, CA 95112**

**LUST  
CPS-SLIC  
CERS**

**S111121274  
N/A**

**Site 1 of 2 in cluster U**

**Relative:  
Higher  
Actual:  
70 ft.**

**LUST:**

Name: WESTMOUNT SQUARE REDEVELOPMENT PROJECT - WESTMOUNT SQUARE  
Address: 752 N. TENTH STREET  
City,State,Zip: SAN JOSE, CA 95112  
Lead Agency: SANTA CLARA COUNTY LOP  
Case Type: LUST Cleanup Site  
Geo Track: [http://geotracker.waterboards.ca.gov/profile\\_report.asp?global\\_id=T10000003134](http://geotracker.waterboards.ca.gov/profile_report.asp?global_id=T10000003134)  
Global Id: T10000003134  
Latitude: 37.3554218810145  
Longitude: -121.891465187073  
Status: Completed - Case Closed  
Status Date: 04/24/2013  
Case Worker: Not reported  
RB Case Number: 14-821  
Local Agency: Not reported  
File Location: All Files are on GeoTracker or in the Local Agency Database  
Local Case Number: 07S1E05E06f  
Potential Media Affect: Other Groundwater (uses other than drinking water), Soil  
Potential Contaminants of Concern: Heating Oil / Fuel Oil  
Site History: Removal of bunker fuel UST in June 2011. Soil and water results report impact. Impacted soil removed. This case is located on a parcel that is undergoing redevelopment from a cannery to residential. There is an open VCP case. Since these cases are linked, they will be closed at the same time.

**LUST:**

Global Id: T10000003134  
Contact Type: Regional Board Caseworker  
Contact Name: Regional Water Board  
Organization Name: SAN FRANCISCO BAY RWQCB (REGION 2)  
Address: 1515 CLAY ST SUITE 1400  
City: OAKLAND  
Email: Not reported  
Phone Number: Not reported

**LUST:**

Global Id: T10000003134  
Action Type: ENFORCEMENT  
Date: 08/02/2011  
Action: Staff Letter

Global Id: T10000003134  
Action Type: ENFORCEMENT  
Date: 07/12/2011  
Action: Notice of Responsibility

Map ID  
Direction  
Distance  
Elevation

MAP FINDINGS

Site

Database(s)

EDR ID Number  
EPA ID Number

**WESTMOUNT SQUARE REDEVELOPMENT PROJECT - WESTMOUNT SQUARE (Continued)**

**S111121274**

Global Id:	T10000003134
Action Type:	ENFORCEMENT
Date:	07/19/2011
Action:	Notice of Responsibility
Global Id:	T10000003134
Action Type:	Other
Date:	06/30/2011
Action:	Leak Reported
Global Id:	T10000003134
Action Type:	ENFORCEMENT
Date:	06/06/2012
Action:	Staff Letter
Global Id:	T10000003134
Action Type:	ENFORCEMENT
Date:	04/24/2013
Action:	Closure/No Further Action Letter
Global Id:	T10000003134
Action Type:	RESPONSE
Date:	01/01/2011
Action:	Correspondence
Global Id:	T10000003134
Action Type:	RESPONSE
Date:	11/14/2011
Action:	Soil and Water Investigation Workplan - Regulator Responded
Global Id:	T10000003134
Action Type:	ENFORCEMENT
Date:	11/15/2011
Action:	Staff Letter
Global Id:	T10000003134
Action Type:	ENFORCEMENT
Date:	01/09/2012
Action:	Staff Letter
Global Id:	T10000003134
Action Type:	ENFORCEMENT
Date:	03/21/2012
Action:	Site Visit / Inspection / Sampling
Global Id:	T10000003134
Action Type:	RESPONSE
Date:	04/13/2012
Action:	Request for Closure
Global Id:	T10000003134
Action Type:	RESPONSE
Date:	09/12/2011
Action:	Soil and Water Investigation Report
Global Id:	T10000003134
Action Type:	RESPONSE



Map ID  
Direction  
Distance  
Elevation

MAP FINDINGS

Site

Database(s)

EDR ID Number  
EPA ID Number

**WESTMOUNT SQUARE REDEVELOPMENT PROJECT - WESTMOUNT SQUARE (Continued)**

**S111121274**

Date:	06/23/2011
Action:	Other Report / Document
Global Id:	T10000003134
Action Type:	RESPONSE
Date:	07/27/2011
Action:	Other Report / Document
Global Id:	T10000003134
Action Type:	RESPONSE
Date:	06/09/2011
Action:	Other Report / Document
Global Id:	T10000003134
Action Type:	RESPONSE
Date:	11/01/2011
Action:	Other Workplan
Global Id:	T10000003134
Action Type:	ENFORCEMENT
Date:	07/11/2011
Action:	Other Report
Global Id:	T10000003134
Action Type:	Other
Date:	06/28/2011
Action:	Leak Stopped
Global Id:	T10000003134
Action Type:	RESPONSE
Date:	04/13/2012
Action:	Remedial Progress Report
Global Id:	T10000003134
Action Type:	RESPONSE
Date:	03/21/2012
Action:	Other Report / Document
Global Id:	T10000003134
Action Type:	RESPONSE
Date:	07/28/2011
Action:	Tank Removal Report / UST Sampling Report
Global Id:	T10000003134
Action Type:	ENFORCEMENT
Date:	09/20/2011
Action:	Staff Letter
Global Id:	T10000003134
Action Type:	Other
Date:	06/28/2011
Action:	Leak Discovery
Global Id:	T10000003134
Action Type:	RESPONSE
Date:	08/23/2011
Action:	Preliminary Site Assessment Workplan

Map ID  
Direction  
Distance  
Elevation

MAP FINDINGS

Site

Database(s)

EDR ID Number  
EPA ID Number

**WESTMOUNT SQUARE REDEVELOPMENT PROJECT - WESTMOUNT SQUARE (Continued)**

**S111121274**

Global Id: T10000003134  
Action Type: RESPONSE  
Date: 03/15/2012  
Action: Site Assessment Report

Global Id: T10000003134  
Action Type: RESPONSE  
Date: 03/30/2012  
Action: Remedial Progress Report

Global Id: T10000003134  
Action Type: RESPONSE  
Date: 06/30/2011  
Action: Unauthorized Release Form

Global Id: T10000003134  
Action Type: RESPONSE  
Date: 04/28/2011  
Action: Tank Removal Report / UST Sampling Report

**LUST:**

Global Id: T10000003134  
Status: Open - Case Begin Date  
Status Date: 06/28/2011

Global Id: T10000003134  
Status: Open - Assessment & Interim Remedial Action  
Status Date: 07/11/2011

Global Id: T10000003134  
Status: Open - Inactive  
Status Date: 06/06/2012

Global Id: T10000003134  
Status: Completed - Case Closed  
Status Date: 04/24/2013

**CPS-SLIC:**

Name: WESTMOUNT SQUARE REDEVELOPMENT PROJECT - WESTMOUNT SQUARE VCP  
Address: 752 N. TENTH STREET  
City,State,Zip: SAN JOSE, CA 95112  
Region: STATE  
**Facility Status:** **Completed - Case Closed**  
Status Date: 04/25/2014  
Global Id: T10000004133  
Lead Agency: SANTA CLARA COUNTY LOP  
Lead Agency Case Number: 07S1E05E07s  
Latitude: 37.3554559938534  
Longitude: -121.89133644104  
Case Type: Cleanup Program Site  
Case Worker: Not reported  
Local Agency: Not reported  
RB Case Number: Not reported  
File Location: All Files are on GeoTracker or in the Local Agency Database  
Potential Media Affected: Other Groundwater (uses other than drinking water), Soil

Map ID  
Direction  
Distance  
Elevation

MAP FINDINGS

Site

Database(s)

EDR ID Number  
EPA ID Number

**WESTMOUNT SQUARE REDEVELOPMENT PROJECT - WESTMOUNT SQUARE (Continued)**

**S111121274**

Potential Contaminants of Concern: Lead, Total Petroleum Hydrocarbons (TPH)  
Site History: Redevelopment project. This was formerly a canning facility, which will be redeveloped residentially. The associated case is for the removal of a bunker fuel UST. This case is for other issues not related to the UST. Groundwater is reported to be impacted with petroleum hydrocarbons, which do not appear to be originating from onsite. There is an area with high lead levels in soil, which will be excavated.

[Click here to access the California GeoTracker records for this facility:](#)

**CERS:**

Name: WESTMOUNT SQUARE REDEVELOPMENT PROJECT - WESTMOUNT SQUARE  
Address: 752 N. TENTH STREET  
City,State,Zip: SAN JOSE, CA 95112  
Site ID: 192472  
CERS ID: T10000003134  
CERS Description: Leaking Underground Storage Tank Cleanup Site

**Affiliation:**

Affiliation Type Desc: Regional Board Caseworker  
Entity Name: Regional Water Board - SAN FRANCISCO BAY RWQCB (REGION 2)  
Entity Title: Not reported  
Affiliation Address: 1515 CLAY ST SUITE 1400  
Affiliation City: OAKLAND  
Affiliation State: CA  
Affiliation Country: Not reported  
Affiliation Zip: Not reported  
Affiliation Phone: ,

Name: WESTMOUNT SQUARE REDEVELOPMENT PROJECT - WESTMOUNT SQUARE VCP  
Address: 752 N. TENTH STREET  
City,State,Zip: SAN JOSE, CA 95112  
Site ID: 189517  
CERS ID: T10000004133  
CERS Description: Cleanup Program Site

**U111**  
**NNE**  
**1/4-1/2**  
**0.418 mi.**  
**2205 ft.**

**WESTMOUNT SQUARE**  
**752 N. 10TH ST.**  
**SAN JOSE, CA**  
**Site 2 of 2 in cluster U**

**LUST** **S111120575**  
**N/A**

**Relative:**  
**Higher**  
**Actual:**  
**70 ft.**

**LUST SANTA CLARA:**  
Name: WESTMOUNT SQUARE  
Address: 752 N. 10TH ST.  
City,State,Zip: SAN JOSE, CA  
Region: SANTA CLARA  
SCVWD ID: 07S1E05E06F  
Date Closed: 04/24/2013  
EDR Link ID: 07S1E05E06F

Map ID  
Direction  
Distance  
Elevation

MAP FINDINGS

Site

Database(s)

EDR ID Number  
EPA ID Number

**V112**  
**West**  
**1/4-1/2**  
**0.426 mi.**  
**2250 ft.**  
**COMMUNICATION GENERATOR**  
**171 W MISSION ST**  
**SAN JOSE, CA 95110**  
**Site 1 of 2 in cluster V**

**LUST**  
**HIST UST**  
**CUPA Listings**  
**CERS**  
**U001602471**  
**N/A**

**Relative:**  
**Lower**

LUST:

**Actual:**  
**68 ft.**

Name: OLD COMMUNICATIONS BUILDING  
Address: 171 W MISSION ST  
City,State,Zip: SAN JOSE, CA 95112  
Lead Agency: SANTA CLARA COUNTY LOP  
Case Type: LUST Cleanup Site  
Geo Track: [http://geotracker.waterboards.ca.gov/profile\\_report.asp?global\\_id=T0608501031](http://geotracker.waterboards.ca.gov/profile_report.asp?global_id=T0608501031)  
Global Id: T0608501031  
Latitude: 37.349319  
Longitude: -121.903889  
Status: Completed - Case Closed  
Status Date: 03/11/1996  
Case Worker: UST  
RB Case Number: Not reported  
Local Agency: SANTA CLARA COUNTY LOP  
File Location: All Files are on GeoTracker or in the Local Agency Database  
Local Case Number: Not reported  
Potential Media Affect: Soil  
Potential Contaminants of Concern: Diesel  
Site History: Not reported

LUST:

Global Id: T0608501031  
Contact Type: Regional Board Caseworker  
Contact Name: Regional Water Board  
Organization Name: SAN FRANCISCO BAY RWQCB (REGION 2)  
Address: 1515 CLAY ST SUITE 1400  
City: OAKLAND  
Email: Not reported  
Phone Number: Not reported

Global Id: T0608501031  
Contact Type: Local Agency Caseworker  
Contact Name: UST CASE WORKER  
Organization Name: SANTA CLARA COUNTY LOP  
Address: 1555 Berger Drive, Suite 300  
City: SAN JOSE  
Email: Not reported  
Phone Number: 4089183400

LUST:

Global Id: T0608501031  
Action Type: Other  
Date: 01/01/1993  
Action: Leak Reported

Global Id: T0608501031  
Action Type: ENFORCEMENT  
Date: 03/11/1996  
Action: Closure/No Further Action Letter

Global Id: T0608501031  
Action Type: RESPONSE

Map ID  
Direction  
Distance  
Elevation

MAP FINDINGS

Site

Database(s)

EDR ID Number  
EPA ID Number

**COMMUNICATION GENERATOR (Continued)**

**U001602471**

Date: 03/11/1996  
Action: Other Report / Document

**LUST:**

Global Id: T0608501031  
Status: Open - Case Begin Date  
Status Date: 01/01/1993

Global Id: T0608501031  
Status: Completed - Case Closed  
Status Date: 03/11/1996

**LUST SANTA CLARA:**

Name: OLD COMMUNICATIONS BUILDING  
Address: 171 W MISSION ST  
City,State,Zip: SAN JOSE, CA  
Region: SANTA CLARA  
SCVWD ID: 07S1E06L02F  
Date Closed: 03/11/1996  
EDR Link ID: 07S1E06L02F

**HIST UST:**

Name: COMMUNICATION GENERATOR  
Address: 171 W MISSION ST  
City,State,Zip: SAN JOSE, CA 95110  
File Number: Not reported  
URL: Not reported  
Region: STATE  
Facility ID: 00000068965  
Facility Type: Other  
Other Type: EMERGENCY GENERATOR  
Contact Name: FRED D. WRIGHT  
Telephone: 4082774557  
Owner Name: CITY OF SAN JOSE  
Owner Address: 801 NORTH FIRST STREET  
Owner City,St,Zip: SAN JOSE, CA 95110  
Total Tanks: 0001

Tank Num: 001  
Container Num: 890  
Year Installed: Not reported  
Tank Capacity: 00006259  
Tank Used for: WASTE  
Type of Fuel: 4  
Container Construction Thickness: X  
Leak Detection: Groundwater Monitoring Well

**CUPA SANTA CLARA:**

Name: CITY OF SAN JOSE - COMMUNICATIONS BUILDING  
Address: 171 W MISSION ST  
City,State,Zip: SAN JOSE, CA 95110  
Region: SANTA CLARA  
PE#: 2399  
Program Description: UNDERGROUND STORAGE TANK PROGRAM RECORD

Map ID  
Direction  
Distance  
Elevation

MAP FINDINGS

Site

Database(s)

EDR ID Number  
EPA ID Number

**COMMUNICATION GENERATOR (Continued)**

**U001602471**

Program Identifier: Not reported  
Latitude: 37.353080  
Longitude: -121.898253  
Record ID: PR0395942  
Facility ID: FA0700618

Name: CITY OF SAN JOSE - COMMUNICATIONS BUILDING  
Address: 171 W MISSION ST  
City,State,Zip: SAN JOSE, CA 95110  
Region: SANTA CLARA  
PE#: BP01  
Program Description: HMBP FACILITY, 1-3 CHEMICALS  
Program Identifier: DEH PERMIT-HAZ MAT BUSINESS PLAN PROGRAM  
Latitude: 37.353080  
Longitude: -121.898253  
Record ID: PR0395943  
Facility ID: FA0700618

**CERS:**

Name: OLD COMMUNICATIONS BUILDING  
Address: 171 W MISSION ST  
City,State,Zip: SAN JOSE, CA 95112  
Site ID: 242872  
CERS ID: T0608501031  
CERS Description: Leaking Underground Storage Tank Cleanup Site

**Affiliation:**

Affiliation Type Desc: Regional Board Caseworker  
Entity Name: Regional Water Board - SAN FRANCISCO BAY RWQCB (REGION 2)  
Entity Title: Not reported  
Affiliation Address: 1515 CLAY ST SUITE 1400  
Affiliation City: OAKLAND  
Affiliation State: CA  
Affiliation Country: Not reported  
Affiliation Zip: Not reported  
Affiliation Phone: ,

Affiliation Type Desc: Local Agency Caseworker  
Entity Name: UST CASE WORKER - SANTA CLARA COUNTY LOP  
Entity Title: Not reported  
Affiliation Address: 1555 Berger Drive, Suite 300  
Affiliation City: SAN JOSE  
Affiliation State: CA  
Affiliation Country: Not reported  
Affiliation Zip: Not reported  
Affiliation Phone: 4089183400,

Map ID  
Direction  
Distance  
Elevation

MAP FINDINGS

Site

Database(s)

EDR ID Number  
EPA ID Number

V113  
West  
1/4-1/2  
0.426 mi.  
2250 ft.  
**OLD COMMUNICATIONS BUILDING**  
**171 W MISSION ST**  
**SAN JOSE, CA 95112**  
**Site 2 of 2 in cluster V**

**LUST**  
**HIST LUST**  
**Cortese**  
**HIST CORTESE**  
**S101303986**  
**N/A**

**Relative:** LUST REG 2:  
**Lower** Region: 2  
Facility Id: Not reported  
**Actual:** Facility Status: Case Closed  
**68 ft.** Case Number: 07S1E06L02f  
How Discovered: Not reported  
Leak Cause: Not reported  
Leak Source: Not reported  
Date Leak Confirmed: Not reported  
Oversight Program: LUST  
Prelim. Site Assessment Wokplan Submitted: Not reported  
Preliminary Site Assessment Began: Not reported  
Pollution Characterization Began: Not reported  
Pollution Remediation Plan Submitted: Not reported  
Date Remediation Action Underway: Not reported  
Date Post Remedial Action Monitoring Began: Not reported

**HIST LUST SANTA CLARA:**

Name: Old Communications Building  
Address: 171 W Mission St  
City: San Jose  
Region: SANTA CLARA  
Region Code: 2  
SCVWD ID: 07S1E06L02  
Oversite Agency: SCVWD  
Date Listed: 1994-08-29 00:00:00  
Closed Date: 1996-03-11 00:00:00

**CORTESE:**

Name: OLD COMMUNICATIONS BUILDING  
Address: 171 W MISSION ST  
City,State,Zip: SAN JOSE, CA 95112  
Region: CORTESE  
Envirostor Id: Not reported  
Global ID: T0608501031  
Site/Facility Type: LUST CLEANUP SITE  
Cleanup Status: COMPLETED - CASE CLOSED  
Status Date: Not reported  
Site Code: Not reported  
Latitude: Not reported  
Longitude: Not reported  
Owner: Not reported  
Enf Type: Not reported  
Swat R: Not reported  
Flag: active  
Order No: Not reported  
Waste Discharge System No: Not reported  
Effective Date: Not reported  
Region 2: Not reported  
WID Id: Not reported  
Solid Waste Id No: Not reported  
Waste Management Uit Name: Not reported

Map ID  
Direction  
Distance  
Elevation

MAP FINDINGS

Site

Database(s)

EDR ID Number  
EPA ID Number

**OLD COMMUNICATIONS BUILDING (Continued)**

**S101303986**

File Name: Active Open

**HIST CORTESE:**

edr\_fname: OLD COMMUNICATIONS BUILDI  
edr\_fadd1: 171 MISSION  
City,State,Zip: SAN JOSE, CA 95110  
Region: CORTESE  
Facility County Code: 43  
Reg By: LTNKA  
Reg Id: 43-1037

**114  
SSE  
1/4-1/2  
0.430 mi.  
2269 ft.**

**BARRY SWENSON BUILDING CONST.  
390 N 2ND ST  
SAN JOSE, CA 95112**

**LUST  
HIST LUST  
Cortese  
CERS**

**S104541895  
N/A**

**Relative:  
Higher  
Actual:  
84 ft.**

**LUST:**

Name: BARRY SWENSON BUILDING CONST.  
Address: 390 N 2ND ST  
City,State,Zip: SAN JOSE, CA 95112  
Lead Agency: SANTA CLARA COUNTY LOP  
Case Type: LUST Cleanup Site  
Geo Track: [http://geotracker.waterboards.ca.gov/profile\\_report.asp?global\\_id=T0608500539](http://geotracker.waterboards.ca.gov/profile_report.asp?global_id=T0608500539)  
Global Id: T0608500539  
Latitude: 37.342636  
Longitude: -121.892757  
Status: Completed - Case Closed  
Status Date: 03/04/1998  
Case Worker: UST  
RB Case Number: Not reported  
Local Agency: SANTA CLARA COUNTY LOP  
File Location: All Files are on GeoTracker or in the Local Agency Database  
Local Case Number: Not reported  
Potential Media Affect: Soil  
Potential Contaminants of Concern: Gasoline  
Site History: Not reported

**LUST:**

Global Id: T0608500539  
Contact Type: Regional Board Caseworker  
Contact Name: Regional Water Board  
Organization Name: SAN FRANCISCO BAY RWQCB (REGION 2)  
Address: 1515 CLAY ST SUITE 1400  
City: OAKLAND  
Email: Not reported  
Phone Number: Not reported

Global Id: T0608500539  
Contact Type: Local Agency Caseworker  
Contact Name: UST CASE WORKER  
Organization Name: SANTA CLARA COUNTY LOP  
Address: 1555 Berger Drive, Suite 300  
City: SAN JOSE  
Email: Not reported  
Phone Number: 4089183400



Map ID  
Direction  
Distance  
Elevation

MAP FINDINGS

Site

Database(s)

EDR ID Number  
EPA ID Number

**BARRY SWENSON BUILDING CONST. (Continued)**

**S104541895**

LUST:

Global Id: T0608500539  
Action Type: ENFORCEMENT  
Date: 12/03/1997  
Action: Staff Letter - #26865

Global Id: T0608500539  
Action Type: ENFORCEMENT  
Date: 03/04/1998  
Action: Closure/No Further Action Letter

Global Id: T0608500539  
Action Type: Other  
Date: 07/14/1997  
Action: Leak Reported

Global Id: T0608500539  
Action Type: REMEDIATION  
Date: 10/10/1985  
Action: Excavation

Global Id: T0608500539  
Action Type: RESPONSE  
Date: 01/01/1997  
Action: Other Report / Document

Global Id: T0608500539  
Action Type: RESPONSE  
Date: 02/27/1998  
Action: Soil and Water Investigation Report

Global Id: T0608500539  
Action Type: RESPONSE  
Date: 10/10/1986  
Action: Other Report / Document

Global Id: T0608500539  
Action Type: RESPONSE  
Date: 01/01/1998  
Action: Other Report / Document

Global Id: T0608500539  
Action Type: RESPONSE  
Date: 02/03/1998  
Action: Other Report / Document

Global Id: T0608500539  
Action Type: RESPONSE  
Date: 11/21/1985  
Action: Other Report / Document

Global Id: T0608500539  
Action Type: RESPONSE  
Date: 09/16/1997  
Action: Other Report / Document

Global Id: T0608500539

Map ID  
Direction  
Distance  
Elevation

MAP FINDINGS

Site

Database(s)

EDR ID Number  
EPA ID Number

**BARRY SWENSON BUILDING CONST. (Continued)**

**S104541895**

Action Type: RESPONSE  
Date: 01/01/1985  
Action: Other Report / Document

Global Id: T0608500539  
Action Type: RESPONSE  
Date: 01/01/1986  
Action: Other Report / Document

**LUST:**

Global Id: T0608500539  
Status: Open - Case Begin Date  
Status Date: 06/26/1986

Global Id: T0608500539  
Status: Open - Site Assessment  
Status Date: 06/26/1986

Global Id: T0608500539  
Status: Open - Site Assessment  
Status Date: 06/30/1986

Global Id: T0608500539  
Status: Completed - Case Closed  
Status Date: 03/04/1998

**LUST REG 2:**

Region: 2  
Facility Id: Not reported  
Facility Status: Case Closed  
Case Number: 07S1E08D03f  
How Discovered: Not reported  
Leak Cause: Not reported  
Leak Source: Not reported  
Date Leak Confirmed: Not reported  
Oversight Program: LUST  
Prelim. Site Assesment Wokplan Submitted: Not reported  
Preliminary Site Assesment Began: 6/26/1986  
Pollution Characterization Began: 6/30/1986  
Pollution Remediation Plan Submitted: Not reported  
Date Remediation Action Underway: Not reported  
Date Post Remedial Action Monitoring Began: Not reported

**LUST SANTA CLARA:**

Name: BARRY SWENSON BUILDING CONST.  
Address: 390 N 2ND ST  
City,State,Zip: SAN JOSE, CA  
Region: SANTA CLARA  
SCVWD ID: 07S1E08D03F  
Date Closed: 03/04/1998  
EDR Link ID: 07S1E08D03F

**HIST LUST SANTA CLARA:**

Name: Barry Swenson Building Const.

Map ID  
Direction  
Distance  
Elevation

MAP FINDINGS

Site

Database(s)

EDR ID Number  
EPA ID Number

**BARRY SWENSON BUILDING CONST. (Continued)**

**S104541895**

Address: 390 N 2nd St  
City: San Jose  
Region: SANTA CLARA  
Region Code: 2  
SCVWD ID: 07S1E08D03  
Oversite Agency: SCVWD  
Date Listed: 1997-07-22 00:00:00  
Closed Date: 1998-03-04 00:00:00

**CORTESE:**

Name: BARRY SWENSON BUILDING CONST.  
Address: 390 N 2ND ST  
City,State,Zip: SAN JOSE, CA 95112  
Region: CORTESE  
Envirostor Id: Not reported  
Global ID: T0608500539  
Site/Facility Type: LUST CLEANUP SITE  
Cleanup Status: COMPLETED - CASE CLOSED  
Status Date: Not reported  
Site Code: Not reported  
Latitude: Not reported  
Longitude: Not reported  
Owner: Not reported  
Enf Type: Not reported  
Swat R: Not reported  
Flag: active  
Order No: Not reported  
Waste Discharge System No: Not reported  
Effective Date: Not reported  
Region 2: Not reported  
WID Id: Not reported  
Solid Waste Id No: Not reported  
Waste Management Uit Name: Not reported  
File Name: Active Open

**CERS:**

Name: BARRY SWENSON BUILDING CONST.  
Address: 390 N 2ND ST  
City,State,Zip: SAN JOSE, CA 95112  
Site ID: 230479  
CERS ID: T0608500539  
CERS Description: Leaking Underground Storage Tank Cleanup Site

**Affiliation:**

Affiliation Type Desc: Local Agency Caseworker  
Entity Name: UST CASE WORKER - SANTA CLARA COUNTY LOP  
Entity Title: Not reported  
Affiliation Address: 1555 Berger Drive, Suite 300  
Affiliation City: SAN JOSE  
Affiliation State: CA  
Affiliation Country: Not reported  
Affiliation Zip: Not reported  
Affiliation Phone: 4089183400,

Affiliation Type Desc: Regional Board Caseworker  
Entity Name: Regional Water Board - SAN FRANCISCO BAY RWQCB (REGION 2)  
Entity Title: Not reported

Map ID  
Direction  
Distance  
Elevation

MAP FINDINGS

Site

Database(s)

EDR ID Number  
EPA ID Number

**BARRY SWENSON BUILDING CONST. (Continued)**

**S104541895**

Affiliation Address: 1515 CLAY ST SUITE 1400  
Affiliation City: OAKLAND  
Affiliation State: CA  
Affiliation Country: Not reported  
Affiliation Zip: Not reported  
Affiliation Phone: ,

**W115**      **825 NORTH 10TH STREET**  
**NNE**      **825 NORTH 10TH STREET**  
**1/4-1/2**      **SAN JOSE, CA 95112**  
**0.449 mi.**  
**2371 ft.**      **Site 1 of 5 in cluster W**

**CPS-SLIC**      **S108418406**  
**N/A**

**Relative:**  
**Higher**  
**Actual:**  
**69 ft.**

CPS-SLIC:  
Name: 825 NORTH 10TH STREET  
Address: 825 NORTH 10TH STREET  
City,State,Zip: SAN JOSE, CA 95112  
Region: STATE  
**Facility Status:** **Completed - Case Closed**  
Status Date: 08/22/2014  
Global Id: SL0608544656  
Lead Agency: SAN FRANCISCO BAY RWQCB (REGION 2)  
Lead Agency Case Number: Not reported  
Latitude: 37.356114  
Longitude: -121.893208  
Case Type: Cleanup Program Site  
Case Worker: REG  
Local Agency: Not reported  
RB Case Number: 43S1096  
File Location: All Files are on GeoTracker or in the Local Agency Database  
Potential Media Affected: Aquifer used for drinking water supply, Indoor Air, Soil, Soil Vapor, Under Investigation  
  
Potential Contaminants of Concern: \* Solvents  
Site History: This site is immediately adjacent to the former Continental Can Facility (Cannery Park I&II). Groundwater and soil gas beneath this Site is contaminated with solvents, primarily tetrachloroethene and trichloroethene. The Site was first developed as commercial and residential by 1939. A cold storage facility associated with food canning operated during the 1950's, along with residences called "Cannery Cottages". A rail road spur existed south of these cottage. Tri-Valley growers occupied the site in 1969 and manufactured paper carton and cans, and included a can warehouse and cold storage areas. From at least 1986 or 2000, food produce facilities, a metal foundry for art production, an auto repair facility, and a stone workshop operated at the site. Contamination beneath the site potentially originates from the adjacent Cannery Park I&II site. Delineation of the contamination will occur if necessary following the environmental investigation at the Cannery Park I&II site.

[Click here to access the California GeoTracker records for this facility:](#)

Map ID  
Direction  
Distance  
Elevation

MAP FINDINGS

Site

Database(s)

EDR ID Number  
EPA ID Number

W116  
NNE  
1/4-1/2  
0.449 mi.  
2371 ft.

GOBLE PROPERTIES  
825 NORTH 10TH STREET  
SAN JOSE, CA 95112

Site 2 of 5 in cluster W

DEED  
HAZNET  
HWTS

S112852462  
N/A

Relative:  
Higher  
Actual:  
69 ft.

DEED:

Name: 825 NORTH 10TH STREET  
Address: 825 NORTH 10TH STREET  
City,State,Zip: SAN JOSE, CA 95112  
Envirostor ID: SL0608544656  
Area: Not reported  
Sub Area: Not reported  
Site Type: SLIC  
Status: COMPLETED - CASE CLOSED  
Agency: SWRCB  
Covenant Uploaded: Y  
Deed Date(s): 08/18/2014  
File Name: Geotracker Land Use/Deed Restrictions

HAZNET:

Name: GOBLE PROPERTIES  
Address: 825 NORTH 10TH STREET  
Address 2: Not reported  
City,State,Zip: SAN JOSE, CA 951120000  
Contact: SUE KLIPPLL  
Telephone: 4084368386  
Mailing Name: Not reported  
Mailing Address: 1650 ZANKER RD  
  
Year: 1995  
Gepaid: CAC000913648  
TSD EPA ID: CAD981388952  
CA Waste Code: 151 - Asbestos containing waste  
Disposal Method: D80 - Disposal, Land Fill  
Tons: 1.7875

Additional Info:

Year: 1995  
Gen EPA ID: CAC000913648  
  
Shipment Date: 19950913  
Creation Date: 7/26/1996 0:00:00  
Receipt Date: 19950918  
Manifest ID: 95662125  
Trans EPA ID: CAD982368516  
Trans Name: Not reported  
Trans 2 EPA ID: CAD981634892  
Trans 2 Name: Not reported  
TSDF EPA ID: CAD981388952  
Trans Name: Not reported  
TSDF Alt EPA ID: Not reported  
TSDF Alt Name: Not reported  
Waste Code Description: 151 - Asbestos-containing waste  
RCRA Code: Not reported  
Meth Code: D80 - Disposal, Land Fill  
Quantity Tons: 1.7875

Map ID  
Direction  
Distance  
Elevation

MAP FINDINGS

Site

Database(s)

EDR ID Number  
EPA ID Number

**GOBLE PROPERTIES (Continued)**

**S112852462**

Waste Quantity: 3575  
Quantity Unit: P  
Additional Code 1: Not reported  
Additional Code 2: Not reported  
Additional Code 3: Not reported  
Additional Code 4: Not reported  
Additional Code 5: Not reported

**HWTS:**

Name: GOBLE PROPERTIES  
Address: 825 NORTH 10TH STREET  
Address 2: Not reported  
City,State,Zip: SAN JOSE, CA 951120000  
EPA ID: CAC000913648  
Inactive Date: 10/25/2000  
Create Date: 09/05/1995  
Last Act Date: 10/25/2000  
Mailing Name: Not reported  
Mailing Address: 1650 ZANKER RD  
Mailing Address 2: Not reported  
Mailing City,State,Zip: SAN JOSE, CA 951120000  
Owner Name: GLOBAL PROPERTIES  
Owner Address: 1650 ZANKER RD  
Owner Address 2: Not reported  
Owner City,State,Zip: SAN JOSE, CA 951120000  
Contact Name: SUE KLIPPL  
Contact Address: 1650 ZANKER RD  
Contact Address 2: Not reported  
City,State,Zip: SAN JOSE, CA 951120000

**W117** **JAPANTOWN ASSOCIATES LLC**  
**NNE** **825 N 10TH ST**  
**1/4-1/2** **SAN JOSE, CA 95112**  
**0.449 mi.**  
**2371 ft.** **Site 3 of 5 in cluster W**

**BROWNFIELDS** **S117300774**  
**HAZNET** **N/A**  
**CERS**  
**HWTS**

**Relative:**  
**Higher**

**Actual:**  
**69 ft.**

**BROWNFIELDS:**  
Name: 825 NORTH 10TH STREET  
Address: 825 NORTH 10TH STREET  
City,State,Zip: SAN JOSE, CA 95112  
Global ID: SL0608544656  
Latitude: 37.356114  
Longitude: -121.893208  
Project Type: Cleanup Program Site  
Status: Completed - Case Closed  
Status Date: 08/22/2014  
Lead Agency: SAN FRANCISCO BAY RWQCB (REGION 2)  
Last Correspondence Date: 08/22/2014  
Release Type: Unknown  
Contaminant(s) of Concern: \* Solvents  
Media of Concern: Aquifer used for drinking water supply, Indoor Air, Soil, Soil Vapor,  
Under Investigation  
Past Use(s) that Caused Contamination: MANUFACTURING - OTHER, MANUFACTURING - PAPER, RESIDENTIAL AREA,  
TRANSPORTATION - WAREHOUSING  
Human Health Exposure Controlled: INSUFFICIENT DATA  
Human Health Exposure Controlled Date: 02/12/2007  
Groundwater Migration Controlled: UNDETERMINED

Map ID  
Direction  
Distance  
Elevation

MAP FINDINGS

Site

Database(s)

EDR ID Number  
EPA ID Number

**JAPANTOWN ASSOCIATES LLC (Continued)**

**S117300774**

Groundwater Migration Controlled Date: 02/12/2007  
Primary Caseworker Name: RON GOLOUBOW  
Primary Caseworker Organization Name: SAN FRANCISCO BAY RWQCB (REGION 2)  
Primary Caseworker Phone Number: 510-622-2442  
Primary Caseworker Address: 1515 CLAY STREET SUITE 1400  
Primary Caseworker Address: OAKLAND  
Primary Caseworker Address: CA  
Primary Caseworker Email: ron.goloubow@waterboards.ca.gov

**HAZNET:**

Name: JAPANTOWN ASSOCIATES LLC  
Address: 825 N 10TH ST  
Address 2: Not reported  
City,State,Zip: SAN JOSE, CA 951123127  
Contact: REYAD KATWAN  
Telephone: 9254175550  
Mailing Name: Not reported  
Mailing Address: 84 W SANTA CLARA ST STE 600

Year: 2013  
Gepaid: CAC002743516  
TSD EPA ID: CAD981382732  
CA Waste Code: 151 - Asbestos containing waste  
Disposal Method: H132 - Landfill Or Surface Impoundment That Will Be Closed As Landfill( To Include On-Site Treatment And/Or Stabilization)  
Tons: 144

Year: 2013  
Gepaid: CAC002743516  
TSD EPA ID: CAD982042475  
CA Waste Code: 151 - Asbestos containing waste  
Disposal Method: H132 - Landfill Or Surface Impoundment That Will Be Closed As Landfill( To Include On-Site Treatment And/Or Stabilization)  
Tons: 6.4

**Additional Info:**

Year: 2013  
Gen EPA ID: CAC002743516

Shipment Date: 20130924  
Creation Date: 11/1/2013 22:15:05  
Receipt Date: 20130925  
Manifest ID: 011522665JJK  
Trans EPA ID: CAL000374063  
Trans Name: AMERICAN TECHNOLOGIES INC  
Trans 2 EPA ID: Not reported  
Trans 2 Name: Not reported  
TSD EPA ID: CAD982042475  
Trans Name: RECOLOGY HAY ROAD  
TSD EPA ID: Not reported  
TSD EPA Name: Not reported  
Waste Code Description: 151 - Asbestos-containing waste  
RCRA Code: Not reported  
Meth Code: H132 - Landfill Or Surface Impoundment That Will Be Closed As Landfill( To Include On-Site Treatment And/Or Stabilization)

Map ID  
Direction  
Distance  
Elevation

MAP FINDINGS

Site

Database(s)

EDR ID Number  
EPA ID Number

**JAPANTOWN ASSOCIATES LLC (Continued)**

**S117300774**

Quantity Tons:	6.4
Waste Quantity:	16
Quantity Unit:	Y
Additional Code 1:	Not reported
Additional Code 2:	Not reported
Additional Code 3:	Not reported
Additional Code 4:	Not reported
Additional Code 5:	Not reported
Shipment Date:	20130924
Creation Date:	11/21/2013 22:15:08
Receipt Date:	20130925
Manifest ID:	011522658JJK
Trans EPA ID:	CAL000317320
Trans Name:	UNI WASTE INC
Trans 2 EPA ID:	Not reported
Trans 2 Name:	Not reported
TSDf EPA ID:	CAD981382732
Trans Name:	ALTAMONT LANDFILL
TSDf Alt EPA ID:	Not reported
TSDf Alt Name:	Not reported
Waste Code Description:	151 - Asbestos-containing waste
RCRA Code:	Not reported
Meth Code:	H132 - Landfill Or Surface Impoundment That Will Be Closed As Landfill( To Include On-Site Treatment And/Or Stabilization)
Quantity Tons:	24
Waste Quantity:	60
Quantity Unit:	Y
Additional Code 1:	Not reported
Additional Code 2:	Not reported
Additional Code 3:	Not reported
Additional Code 4:	Not reported
Additional Code 5:	Not reported
Shipment Date:	20130924
Creation Date:	11/25/2013 22:15:07
Receipt Date:	20130924
Manifest ID:	011522659JJK
Trans EPA ID:	CAL000317320
Trans Name:	UNI WASTE INC
Trans 2 EPA ID:	Not reported
Trans 2 Name:	Not reported
TSDf EPA ID:	CAD981382732
Trans Name:	ALTAMONT LANDFILL
TSDf Alt EPA ID:	Not reported
TSDf Alt Name:	Not reported
Waste Code Description:	151 - Asbestos-containing waste
RCRA Code:	Not reported
Meth Code:	H132 - Landfill Or Surface Impoundment That Will Be Closed As Landfill( To Include On-Site Treatment And/Or Stabilization)
Quantity Tons:	24
Waste Quantity:	60
Quantity Unit:	Y
Additional Code 1:	Not reported
Additional Code 2:	Not reported
Additional Code 3:	Not reported
Additional Code 4:	Not reported



Map ID  
Direction  
Distance  
Elevation

MAP FINDINGS

Site

Database(s)

EDR ID Number  
EPA ID Number

**JAPANTOWN ASSOCIATES LLC (Continued)**

**S117300774**

Additional Code 5:	Not reported
Shipment Date:	20130923
Creation Date:	11/25/2013 22:15:07
Receipt Date:	20130923
Manifest ID:	011522650JJK
Trans EPA ID:	CAL000317320
Trans Name:	UNI WASTE INC
Trans 2 EPA ID:	Not reported
Trans 2 Name:	Not reported
TSDF EPA ID:	CAD981382732
Trans Name:	ALTAMONT LANDFILL
TSDF Alt EPA ID:	Not reported
TSDF Alt Name:	Not reported
Waste Code Description:	151 - Asbestos-containing waste
RCRA Code:	Not reported
Meth Code:	H132 - Landfill Or Surface Impoundment That Will Be Closed As Landfill( To Include On-Site Treatment And/Or Stabilization)
Quantity Tons:	24
Waste Quantity:	60
Quantity Unit:	Y
Additional Code 1:	Not reported
Additional Code 2:	Not reported
Additional Code 3:	Not reported
Additional Code 4:	Not reported
Additional Code 5:	Not reported
Shipment Date:	20130923
Creation Date:	11/25/2013 22:15:07
Receipt Date:	20130923
Manifest ID:	011522651JJK
Trans EPA ID:	CAL000317320
Trans Name:	UNI WASTE INC
Trans 2 EPA ID:	Not reported
Trans 2 Name:	Not reported
TSDF EPA ID:	CAD981382732
Trans Name:	ALTAMONT LANDFILL
TSDF Alt EPA ID:	Not reported
TSDF Alt Name:	Not reported
Waste Code Description:	151 - Asbestos-containing waste
RCRA Code:	Not reported
Meth Code:	H132 - Landfill Or Surface Impoundment That Will Be Closed As Landfill( To Include On-Site Treatment And/Or Stabilization)
Quantity Tons:	24
Waste Quantity:	60
Quantity Unit:	Y
Additional Code 1:	Not reported
Additional Code 2:	Not reported
Additional Code 3:	Not reported
Additional Code 4:	Not reported
Additional Code 5:	Not reported
Shipment Date:	20130919
Creation Date:	11/25/2013 22:15:07
Receipt Date:	20130919
Manifest ID:	011522630JJK
Trans EPA ID:	CAL000317320

Map ID  
Direction  
Distance  
Elevation

MAP FINDINGS

Site

Database(s)

EDR ID Number  
EPA ID Number

**JAPANTOWN ASSOCIATES LLC (Continued)**

**S117300774**

Trans Name:	UNI WASTE INC
Trans 2 EPA ID:	Not reported
Trans 2 Name:	Not reported
TSDf EPA ID:	CAD981382732
Trans Name:	ALTAMONT LANDFILL
TSDf Alt EPA ID:	Not reported
TSDf Alt Name:	Not reported
Waste Code Description:	151 - Asbestos-containing waste
RCRA Code:	Not reported
Meth Code:	H132 - Landfill Or Surface Impoundment That Will Be Closed As Landfill( To Include On-Site Treatment And/Or Stabilization)
Quantity Tons:	24
Waste Quantity:	60
Quantity Unit:	Y
Additional Code 1:	Not reported
Additional Code 2:	Not reported
Additional Code 3:	Not reported
Additional Code 4:	Not reported
Additional Code 5:	Not reported
Shipment Date:	20130919
Creation Date:	11/25/2013 22:15:07
Receipt Date:	20130919
Manifest ID:	011522631JJK
Trans EPA ID:	CAL000317320
Trans Name:	UNI WASTE INC
Trans 2 EPA ID:	Not reported
Trans 2 Name:	Not reported
TSDf EPA ID:	CAD981382732
Trans Name:	ALTAMONT LANDFILL
TSDf Alt EPA ID:	Not reported
TSDf Alt Name:	Not reported
Waste Code Description:	151 - Asbestos-containing waste
RCRA Code:	Not reported
Meth Code:	H132 - Landfill Or Surface Impoundment That Will Be Closed As Landfill( To Include On-Site Treatment And/Or Stabilization)
Quantity Tons:	24
Waste Quantity:	60
Quantity Unit:	Y
Additional Code 1:	Not reported
Additional Code 2:	Not reported
Additional Code 3:	Not reported
Additional Code 4:	Not reported
Additional Code 5:	Not reported

**CERS:**

Name:	825 NORTH 10TH STREET
Address:	825 NORTH 10TH STREET
City,State,Zip:	SAN JOSE, CA 95112
Site ID:	203421
CERS ID:	SL0608544656
CERS Description:	Cleanup Program Site

**Affiliation:**

Affiliation Type Desc:	Regional Board Caseworker
Entity Name:	RON GOLOUBOW - SAN FRANCISCO BAY RWQCB (REGION 2)
Entity Title:	Not reported

Map ID  
Direction  
Distance  
Elevation

MAP FINDINGS

Site

Database(s)

EDR ID Number  
EPA ID Number

**JAPANTOWN ASSOCIATES LLC (Continued)**

**S117300774**

Affiliation Address: 1515 Clay Street Suite 1400  
Affiliation City: OAKLAND  
Affiliation State: CA  
Affiliation Country: Not reported  
Affiliation Zip: Not reported  
Affiliation Phone: 5106222442,

**HWTS:**

Name: JAPANTOWN ASSOCIATES LLC  
Address: 825 N 10TH ST  
Address 2: Not reported  
City,State,Zip: SAN JOSE, CA 951123127  
EPA ID: CAC002743516  
Inactive Date: 12/11/2013  
Create Date: 09/11/2013  
Last Act Date: 12/12/2013  
Mailing Name: Not reported  
Mailing Address: 84 W SANTA CLARA ST STE 600  
Mailing Address 2: Not reported  
Mailing City,State,Zip: SAN JOSE, CA 951131808  
Owner Name: JAPANTOWN ASSOCIATES LLC  
Owner Address: 84 W SANTA CLARA ST STE 600  
Owner Address 2: Not reported  
Owner City,State,Zip: SAN JOSE, CA 951131808  
Contact Name: REYAD KATWAN  
Contact Address: 84 W SANTA CLARA ST STE 600  
Contact Address 2: Not reported  
City,State,Zip: SAN JOSE, CA 951131808

**W118** **INDEPENDENT FOOD SERVICE**  
**NNE** **808 10TH**  
**1/4-1/2** **SAN JOSE, CA 95112**  
**0.450 mi.**  
**2378 ft.** **Site 4 of 5 in cluster W**

**HIST CORTESE** **S101304167**  
**N/A**

**Relative:** HIST CORTESE:  
**Higher** edr\_fname: INDEPENDENT FOOD SERVICE  
edr\_fadd1: 808 10TH  
**Actual:** City,State,Zip: SAN JOSE, CA 95112  
**69 ft.** Region: CORTESE  
Facility County Code: 43  
Reg By: LTNKA  
Reg Id: 43-0717

**119** **RYLAND MEWS**  
**South** **420 1ST ST N**  
**1/4-1/2** **SAN JOSE, CA 95112**  
**0.457 mi.**  
**2411 ft.**

**LUST** **S101309365**  
**HIST LUST** **N/A**  
**Cortese**  
**HIST CORTESE**  
**CERS**

**Relative:** LUST:  
**Higher** Name: RYLAND MEWS  
**Actual:** Address: 420 1ST ST N  
**84 ft.** City,State,Zip: SAN JOSE, CA 95112  
Lead Agency: SAN FRANCISCO BAY RWQCB (REGION 2)

Map ID  
Direction  
Distance  
Elevation

MAP FINDINGS

Site

Database(s)

EDR ID Number  
EPA ID Number

**RYLAND MEWS (Continued)**

**S101309365**

Case Type: LUST Cleanup Site  
Geo Track: [http://geotracker.waterboards.ca.gov/profile\\_report.asp?global\\_id=T0608501411](http://geotracker.waterboards.ca.gov/profile_report.asp?global_id=T0608501411)  
Global Id: T0608501411  
Latitude: 37.343068  
Longitude: -121.894494  
Status: Completed - Case Closed  
Status Date: 12/13/1996  
Case Worker: UUU  
RB Case Number: 43-1440  
Local Agency: SANTA CLARA COUNTY LOP  
File Location: Not reported  
Local Case Number: Not reported  
Potential Media Affect: Other Groundwater (uses other than drinking water)  
Potential Contaminants of Concern: Gasoline  
Site History: Not reported

**LUST:**

Global Id: T0608501411  
Contact Type: Regional Board Caseworker  
Contact Name: Regional Water Board  
Organization Name: SAN FRANCISCO BAY RWQCB (REGION 2)  
Address: 1515 CLAY ST SUITE 1400  
City: OAKLAND  
Email: Not reported  
Phone Number: Not reported

Global Id: T0608501411  
Contact Type: Local Agency Caseworker  
Contact Name: UST CASE WORKER  
Organization Name: SANTA CLARA COUNTY LOP  
Address: 1555 Berger Drive, Suite 300  
City: SAN JOSE  
Email: Not reported  
Phone Number: 4089183400

**LUST:**

Global Id: T0608501411  
Action Type: Other  
Date: 12/01/1992  
Action: Leak Discovery

Global Id: T0608501411  
Action Type: Other  
Date: 04/05/1993  
Action: Leak Reported

Global Id: T0608501411  
Action Type: ENFORCEMENT  
Date: 12/13/1996  
Action: Closure/No Further Action Letter

Global Id: T0608501411  
Action Type: RESPONSE  
Date: 12/13/1996  
Action: Other Report / Document

Global Id: T0608501411

Map ID  
Direction  
Distance  
Elevation

MAP FINDINGS

Site

Database(s)

EDR ID Number  
EPA ID Number

**RYLAND MEWS (Continued)**

**S101309365**

Action Type: Other  
Date: 12/01/1992  
Action: Leak Stopped

**LUST:**

Global Id: T0608501411  
Status: Open - Case Begin Date  
Status Date: 12/01/1992

Global Id: T0608501411  
Status: Completed - Case Closed  
Status Date: 12/13/1996

**LUST REG 2:**

Region: 2  
Facility Id: 43-1440  
Facility Status: Case Closed  
Case Number: 07S1E08D02  
How Discovered: Tank Closure  
Leak Cause: Structure Failure  
Leak Source: Tank  
Date Leak Confirmed: Not reported  
Oversight Program: LUST  
Prelim. Site Assessment Workplan Submitted: Not reported  
Preliminary Site Assessment Began: Not reported  
Pollution Characterization Began: Not reported  
Pollution Remediation Plan Submitted: Not reported  
Date Remediation Action Underway: Not reported  
Date Post Remedial Action Monitoring Began: Not reported

**LUST SANTA CLARA:**

Name: RYLAND MEWS  
Address: 420 N 1ST ST  
City,State,Zip: SAN JOSE, CA  
Region: SANTA CLARA  
SCVWD ID: 07S1E08D02F  
Date Closed: 12/13/1996  
EDR Link ID: 07S1E08D02F

**HIST LUST SANTA CLARA:**

Name: Ryland Mews  
Address: 420 N 1st St  
City: San Jose  
Region: SANTA CLARA  
Region Code: 2  
SCVWD ID: 07S1E08D02  
Oversite Agency: SFRWQCB  
Date Listed: 1993-05-11 00:00:00  
Closed Date: 1996-12-13 00:00:00

**CORTESE:**

Name: RYLAND MEWS  
Address: 420 1ST ST N  
City,State,Zip: SAN JOSE, CA 95112

Map ID  
Direction  
Distance  
Elevation

MAP FINDINGS

Site

Database(s)

EDR ID Number  
EPA ID Number

**RYLAND MEWS (Continued)**

**S101309365**

Region: CORTESE  
Envirostor Id: Not reported  
Global ID: T0608501411  
Site/Facility Type: LUST CLEANUP SITE  
Cleanup Status: COMPLETED - CASE CLOSED  
Status Date: Not reported  
Site Code: Not reported  
Latitude: Not reported  
Longitude: Not reported  
Owner: Not reported  
Enf Type: Not reported  
Swat R: Not reported  
Flag: active  
Order No: Not reported  
Waste Discharge System No: Not reported  
Effective Date: Not reported  
Region 2: Not reported  
WID Id: Not reported  
Solid Waste Id No: Not reported  
Waste Management Uit Name: Not reported  
File Name: Active Open

**HIST CORTESE:**

edr\_fname: RYLAND MEWS  
edr\_fadd1: 420 1ST  
City,State,Zip: SAN JOSE, CA  
Region: CORTESE  
Facility County Code: 43  
Reg By: LTNKA  
Reg Id: 43-1440

**CERS:**

Name: RYLAND MEWS  
Address: 420 1ST ST N  
City,State,Zip: SAN JOSE, CA 95112  
Site ID: 244615  
CERS ID: T0608501411  
CERS Description: Leaking Underground Storage Tank Cleanup Site

**Affiliation:**

Affiliation Type Desc: Regional Board Caseworker  
Entity Name: Regional Water Board - SAN FRANCISCO BAY RWQCB (REGION 2)  
Entity Title: Not reported  
Affiliation Address: 1515 CLAY ST SUITE 1400  
Affiliation City: OAKLAND  
Affiliation State: CA  
Affiliation Country: Not reported  
Affiliation Zip: Not reported  
Affiliation Phone: ,

Affiliation Type Desc: Local Agency Caseworker  
Entity Name: UST CASE WORKER - SANTA CLARA COUNTY LOP  
Entity Title: Not reported  
Affiliation Address: 1555 Berger Drive, Suite 300  
Affiliation City: SAN JOSE  
Affiliation State: CA  
Affiliation Country: Not reported

Map ID  
Direction  
Distance  
Elevation

MAP FINDINGS

Site

Database(s)

EDR ID Number  
EPA ID Number

**RYLAND MEWS (Continued)**

**S101309365**

Affiliation Zip: Not reported  
Affiliation Phone: 4089183400,

**X120**  
**North**  
**1/4-1/2**  
**0.459 mi.**  
**2426 ft.**  
**CONTINENTAL CAN CORP**  
**880 8TH**  
**SAN JOSE, CA 95112**  
**Site 1 of 3 in cluster X**

**HIST CORTESE** **S104396983**  
**N/A**

**Relative:** HIST CORTESE:  
**Lower** edr\_fname: CONTINENTAL CAN CORP  
edr\_fadd1: 880 8TH  
**Actual:** City,State,Zip: SAN JOSE, CA 95112  
**65 ft.** Region: CORTESE  
Facility County Code: 43  
Reg By: LTNKA  
Reg Id: 43-0411

**X121**  
**North**  
**1/4-1/2**  
**0.461 mi.**  
**2433 ft.**  
**CONTINENTAL CAN**  
**880 N 8TH ST**  
**SAN JOSE, CA 95112**  
**Site 2 of 3 in cluster X**

**LUST** **U001602557**  
**HIST UST** **N/A**  
**CERS**

**Relative:** LUST:  
**Lower** Name: CONTINENTAL CAN  
**Actual:** Address: 880 N 8TH ST  
**65 ft.** City,State,Zip: SAN JOSE, CA 95112  
Lead Agency: SANTA CLARA COUNTY LOP  
Case Type: LUST Cleanup Site  
Geo Track: [http://geotracker.waterboards.ca.gov/profile\\_report.asp?global\\_id=T0608500462](http://geotracker.waterboards.ca.gov/profile_report.asp?global_id=T0608500462)  
Global Id: T0608500462  
Latitude: 37.356583  
Longitude: -121.895394  
Status: Completed - Case Closed  
Status Date: 05/08/1996  
Case Worker: UST  
RB Case Number: 43S0961  
Local Agency: SANTA CLARA COUNTY LOP  
File Location: All Files are on GeoTracker or in the Local Agency Database  
Local Case Number: Not reported  
Potential Media Affect: Other Groundwater (uses other than drinking water)  
Potential Contaminants of Concern: Gasoline  
Site History: Not reported

LUST:  
Global Id: T0608500462  
Contact Type: Regional Board Caseworker  
Contact Name: Regional Water Board  
Organization Name: SAN FRANCISCO BAY RWQCB (REGION 2)  
Address: 1515 CLAY ST SUITE 1400  
City: OAKLAND  
Email: Not reported  
Phone Number: Not reported  
  
Global Id: T0608500462

Map ID  
Direction  
Distance  
Elevation

MAP FINDINGS

Site

Database(s)

EDR ID Number  
EPA ID Number

**CONTINENTAL CAN (Continued)**

**U001602557**

Contact Type: Local Agency Caseworker  
Contact Name: UST CASE WORKER  
Organization Name: SANTA CLARA COUNTY LOP  
Address: 1555 Berger Drive, Suite 300  
City: SAN JOSE  
Email: Not reported  
Phone Number: 4089183400

**LUST:**

Global Id: T0608500462  
Action Type: ENFORCEMENT  
Date: 04/29/1996  
Action: Closure/No Further Action Letter

Global Id: T0608500462  
Action Type: ENFORCEMENT  
Date: 05/08/1996  
Action: Closure/No Further Action Letter

Global Id: T0608500462  
Action Type: ENFORCEMENT  
Date: 08/15/1990  
Action: Notice of Responsibility - #39997

Global Id: T0608500462  
Action Type: Other  
Date: 11/06/1986  
Action: Leak Reported

Global Id: T0608500462  
Action Type: REMEDIATION  
Date: 11/06/1987  
Action: Excavation

Global Id: T0608500462  
Action Type: RESPONSE  
Date: 04/29/1996  
Action: Other Report / Document

Global Id: T0608500462  
Action Type: RESPONSE  
Date: 02/13/2001  
Action: Correspondence

**LUST:**

Global Id: T0608500462  
Status: Open - Case Begin Date  
Status Date: 06/26/1985

Global Id: T0608500462  
Status: Open - Site Assessment  
Status Date: 06/26/1985

Global Id: T0608500462  
Status: Open - Site Assessment  
Status Date: 12/09/1987



Map ID  
Direction  
Distance  
Elevation

MAP FINDINGS

Site

Database(s)

EDR ID Number  
EPA ID Number

**CONTINENTAL CAN (Continued)**

**U001602557**

Global Id: T0608500462  
Status: Completed - Case Closed  
Status Date: 05/08/1996

**LUST SANTA CLARA:**

Name: CONTINENTAL CAN  
Address: 880 N 8TH ST  
City,State,Zip: SAN JOSE, CA  
Region: SANTA CLARA  
SCVWD ID: 07S1E05E01F  
Date Closed: 05/08/1996  
EDR Link ID: 07S1E05E01F

**HIST UST:**

Name: CONTINENTAL CAN COMPANY-PLANT#  
Address: 880 N 8TH ST  
City,State,Zip: SAN JOSE, CA 95112  
File Number: Not reported  
URL: Not reported  
Region: STATE  
Facility ID: 00000067412  
Facility Type: Other  
Other Type: CAN MFG. PLANT  
Contact Name: MR. ROBERT NICHOLS  
Telephone: 4082822932  
Owner Name: CONTINENTAL CAN COMPANY, INC.  
Owner Address: 800 CONNECTICUT AVE.  
Owner City,St,Zip: NORWALK, CT 06856  
Total Tanks: 0001

Tank Num: 001  
Container Num: T-1  
Year Installed: 1985  
Tank Capacity: 00000550  
Tank Used for: PRODUCT  
Type of Fuel: Not reported  
Container Construction Thickness: 2 1  
Leak Detection: Visual

**CERS:**

Name: CONTINENTAL CAN  
Address: 880 N 8TH ST  
City,State,Zip: SAN JOSE, CA 95112  
Site ID: 218139  
CERS ID: T0608500462  
CERS Description: Leaking Underground Storage Tank Cleanup Site

**Affiliation:**

Affiliation Type Desc: Regional Board Caseworker  
Entity Name: Regional Water Board - SAN FRANCISCO BAY RWQCB (REGION 2)  
Entity Title: Not reported  
Affiliation Address: 1515 CLAY ST SUITE 1400  
Affiliation City: OAKLAND  
Affiliation State: CA  
Affiliation Country: Not reported

Map ID  
Direction  
Distance  
Elevation

MAP FINDINGS

Site

Database(s)

EDR ID Number  
EPA ID Number

**CONTINENTAL CAN (Continued)**

**U001602557**

Affiliation Zip: Not reported  
Affiliation Phone: ,  
  
Affiliation Type Desc: Local Agency Caseworker  
Entity Name: UST CASE WORKER - SANTA CLARA COUNTY LOP  
Entity Title: Not reported  
Affiliation Address: 1555 Berger Drive, Suite 300  
Affiliation City: SAN JOSE  
Affiliation State: CA  
Affiliation Country: Not reported  
Affiliation Zip: Not reported  
Affiliation Phone: 4089183400,

**X122**  
**North**  
**1/4-1/2**  
**0.461 mi.**  
**2433 ft.**

**CONTINENTAL CAN**  
**880 N 8TH ST**  
**SAN JOSE, CA 95112**  
**Site 3 of 3 in cluster X**

**LUST** **S105036473**  
**HIST LUST** **N/A**  
**Cortese**

**Relative:**  
**Lower**  
  
**Actual:**  
**65 ft.**

LUST REG 2:  
Region: 2  
Facility Id: Not reported  
Facility Status: Case Closed  
Case Number: 07S1E05E01f  
How Discovered: Not reported  
Leak Cause: Not reported  
Leak Source: Not reported  
Date Leak Confirmed: Not reported  
Oversight Program: LUST  
Prelim. Site Assessment Workplan Submitted: Not reported  
Preliminary Site Assessment Began: 6/26/1985  
Pollution Characterization Began: 12/9/1987  
Pollution Remediation Plan Submitted: Not reported  
Date Remediation Action Underway: Not reported  
Date Post Remedial Action Monitoring Began: Not reported

**HIST LUST SANTA CLARA:**

Name: Continental Can  
Address: 880 N 8th St  
City: San Jose  
Region: SANTA CLARA  
Region Code: 2  
SCVWD ID: 07S1E05E01  
Oversite Agency: SCVWD  
Date Listed: 1901-01-01 00:00:00  
Closed Date: 1996-05-08 00:00:00

**CORTESE:**

Name: CONTINENTAL CAN  
Address: 880 N 8TH ST  
City,State,Zip: SAN JOSE, CA 95112  
Region: CORTESE  
Envirostor Id: Not reported  
Global ID: T0608500462  
Site/Facility Type: LUST CLEANUP SITE  
Cleanup Status: COMPLETED - CASE CLOSED

Map ID  
Direction  
Distance  
Elevation

MAP FINDINGS

Site

Database(s)

EDR ID Number  
EPA ID Number

**CONTINENTAL CAN (Continued)**

**S105036473**

Status Date: Not reported  
Site Code: Not reported  
Latitude: Not reported  
Longitude: Not reported  
Owner: Not reported  
Enf Type: Not reported  
Swat R: Not reported  
Flag: active  
Order No: Not reported  
Waste Discharge System No: Not reported  
Effective Date: Not reported  
Region 2: Not reported  
WID Id: Not reported  
Solid Waste Id No: Not reported  
Waste Management Uit Name: Not reported  
File Name: Active Open

**W123  
NNE  
1/4-1/2  
0.463 mi.  
2442 ft.**

**INDEPENDENT FOOD SERVICE INC.  
808 N. 10TH STREET  
SAN JOSE, CA 95112  
Site 5 of 5 in cluster W**

**LUST S103880970  
HIST LUST N/A  
Cortese  
CERS**

**Relative:  
Higher  
Actual:  
69 ft.**

**LUST:**  
Name: INDEPENDENT FOOD SERVICE INC.  
Address: 808 N. 10TH STREET  
City,State,Zip: SAN JOSE, CA 95112  
Lead Agency: SANTA CLARA COUNTY LOP  
Case Type: LUST Cleanup Site  
Geo Track: [http://geotracker.waterboards.ca.gov/profile\\_report.asp?global\\_id=T0608500744](http://geotracker.waterboards.ca.gov/profile_report.asp?global_id=T0608500744)  
Global Id: T0608500744  
Latitude: 37.3561553036342  
Longitude: -121.892087459564  
Status: Completed - Case Closed  
Status Date: 03/24/2008  
Case Worker: Not reported  
RB Case Number: Not reported  
Local Agency: Not reported  
File Location: All Files are on GeoTracker or in the Local Agency Database  
Local Case Number: 07S1E05D06f  
Potential Media Affect: Other Groundwater (uses other than drinking water)  
Potential Contaminants of Concern: Gasoline  
Site History: Not reported

**LUST:**  
Global Id: T0608500744  
Contact Type: Regional Board Caseworker  
Contact Name: Regional Water Board  
Organization Name: SAN FRANCISCO BAY RWQCB (REGION 2)  
Address: 1515 CLAY ST SUITE 1400  
City: OAKLAND  
Email: Not reported  
Phone Number: Not reported

**LUST:**  
Global Id: T0608500744  
Action Type: ENFORCEMENT  
Date: 06/03/2005

Map ID  
Direction  
Distance  
Elevation

MAP FINDINGS

Site

Database(s)

EDR ID Number  
EPA ID Number

**INDEPENDENT FOOD SERVICE INC. (Continued)**

**S103880970**

Action:	Other Report
Global Id:	T0608500744
Action Type:	RESPONSE
Date:	08/24/2001
Action:	Soil and Water Investigation Workplan
Global Id:	T0608500744
Action Type:	RESPONSE
Date:	06/30/2007
Action:	Unknown
Global Id:	T0608500744
Action Type:	ENFORCEMENT
Date:	07/27/1998
Action:	Staff Letter - #27739
Global Id:	T0608500744
Action Type:	ENFORCEMENT
Date:	12/18/1998
Action:	Staff Letter - #27741
Global Id:	T0608500744
Action Type:	ENFORCEMENT
Date:	05/31/2001
Action:	Staff Letter - #27743
Global Id:	T0608500744
Action Type:	ENFORCEMENT
Date:	10/23/2001
Action:	Staff Letter - #27745
Global Id:	T0608500744
Action Type:	ENFORCEMENT
Date:	05/10/2005
Action:	Warning Letter
Global Id:	T0608500744
Action Type:	ENFORCEMENT
Date:	11/21/2005
Action:	Staff Letter
Global Id:	T0608500744
Action Type:	ENFORCEMENT
Date:	05/31/2006
Action:	* No Action - #60315
Global Id:	T0608500744
Action Type:	ENFORCEMENT
Date:	03/24/2008
Action:	Closure/No Further Action Letter - #80423
Global Id:	T0608500744
Action Type:	ENFORCEMENT
Date:	10/17/2006
Action:	Staff Letter - #607101

Map ID  
Direction  
Distance  
Elevation

MAP FINDINGS

Site

Database(s)

EDR ID Number  
EPA ID Number

**INDEPENDENT FOOD SERVICE INC. (Continued)**

**S103880970**

Global Id:	T0608500744
Action Type:	ENFORCEMENT
Date:	05/11/2007
Action:	Staff Letter - #701150
Global Id:	T0608500744
Action Type:	Other
Date:	07/11/1991
Action:	Leak Reported
Global Id:	T0608500744
Action Type:	REMEDIATION
Date:	06/28/1991
Action:	Excavation
Global Id:	T0608500744
Action Type:	RESPONSE
Date:	07/11/2002
Action:	Other Report / Document
Global Id:	T0608500744
Action Type:	RESPONSE
Date:	02/08/2008
Action:	Well Destruction Report
Global Id:	T0608500744
Action Type:	RESPONSE
Date:	01/01/1992
Action:	Correspondence
Global Id:	T0608500744
Action Type:	RESPONSE
Date:	09/17/1991
Action:	Soil and Water Investigation Report
Global Id:	T0608500744
Action Type:	RESPONSE
Date:	07/11/1991
Action:	Unauthorized Release Form
Global Id:	T0608500744
Action Type:	RESPONSE
Date:	08/29/2005
Action:	Well Installation Report
Global Id:	T0608500744
Action Type:	RESPONSE
Date:	09/05/2001
Action:	Other Workplan
Global Id:	T0608500744
Action Type:	RESPONSE
Date:	03/25/1998
Action:	Tank Removal Report / UST Sampling Report
Global Id:	T0608500744
Action Type:	RESPONSE

Map ID  
Direction  
Distance  
Elevation

MAP FINDINGS

Site

Database(s)

EDR ID Number  
EPA ID Number

**INDEPENDENT FOOD SERVICE INC. (Continued)**

**S103880970**

Date: 08/29/2005  
Action: Monitoring Report - Quarterly

Global Id: T0608500744  
Action Type: RESPONSE  
Date: 02/25/1999  
Action: Other Report / Document

Global Id: T0608500744  
Action Type: RESPONSE  
Date: 12/17/2001  
Action: Soil and Water Investigation Report

Global Id: T0608500744  
Action Type: RESPONSE  
Date: 06/25/2001  
Action: Other Report / Document

Global Id: T0608500744  
Action Type: RESPONSE  
Date: 07/11/2007  
Action: Other Report / Document

Global Id: T0608500744  
Action Type: RESPONSE  
Date: 06/03/2005  
Action: Other Report / Document

**LUST:**

Global Id: T0608500744  
Status: Open - Case Begin Date  
Status Date: 07/11/1991

Global Id: T0608500744  
Status: Open - Site Assessment  
Status Date: 08/26/1991

Global Id: T0608500744  
Status: Open - Verification Monitoring  
Status Date: 07/22/2005

Global Id: T0608500744  
Status: Completed - Case Closed  
Status Date: 03/24/2008

**LUST REG 2:**

Region: 2  
Facility Id: Not reported  
Facility Status: Pollution Characterization  
Case Number: 07S1E05D06f  
How Discovered: Not reported  
Leak Cause: Not reported  
Leak Source: Not reported  
Date Leak Confirmed: Not reported  
Oversight Program: LUST

Map ID  
Direction  
Distance  
Elevation

MAP FINDINGS

Site

Database(s)

EDR ID Number  
EPA ID Number

**INDEPENDENT FOOD SERVICE INC. (Continued)**

**S103880970**

Prelim. Site Assessment Workplan Submitted: Not reported  
Preliminary Site Assessment Began: 7/11/1991  
Pollution Characterization Began: 8/26/1991  
Pollution Remediation Plan Submitted: Not reported  
Date Remediation Action Underway: Not reported  
Date Post Remedial Action Monitoring Began: Not reported

**LUST SANTA CLARA:**

Name: INDEPENDENT FOOD SERVICE INC.  
Address: 808 N 10TH ST  
City,State,Zip: SAN JOSE, CA  
Region: SANTA CLARA  
SCVWD ID: 07S1E05D06F  
Date Closed: 03/24/2008  
EDR Link ID: 07S1E05D06F

**HIST LUST SANTA CLARA:**

Name: Independent Food Service Inc.  
Address: 808 N 10th St  
City: San Jose  
Region: SANTA CLARA  
Region Code: 2  
SCVWD ID: 07S1E05D06  
Oversite Agency: SCCDEH  
Date Listed: 1992-02-20 00:00:00  
Closed Date: Not reported

**CORTESE:**

Name: INDEPENDENT FOOD SERVICE INC.  
Address: 808 N. 10TH STREET  
City,State,Zip: SAN JOSE, CA 95112  
Region: CORTESE  
Envirostor Id: Not reported  
Global ID: T0608500744  
Site/Facility Type: LUST CLEANUP SITE  
Cleanup Status: COMPLETED - CASE CLOSED  
Status Date: Not reported  
Site Code: Not reported  
Latitude: Not reported  
Longitude: Not reported  
Owner: Not reported  
Enf Type: Not reported  
Swat R: Not reported  
Flag: active  
Order No: Not reported  
Waste Discharge System No: Not reported  
Effective Date: Not reported  
Region 2: Not reported  
WID Id: Not reported  
Solid Waste Id No: Not reported  
Waste Management Unit Name: Not reported  
File Name: Active Open

**CERS:**

Name: INDEPENDENT FOOD SERVICE INC.

Map ID  
Direction  
Distance  
Elevation

MAP FINDINGS

Site

Database(s)

EDR ID Number  
EPA ID Number

**INDEPENDENT FOOD SERVICE INC. (Continued)**

**S103880970**

Address: 808 N. 10TH STREET  
City,State,Zip: SAN JOSE, CA 95112  
Site ID: 190634  
CERS ID: T0608500744  
CERS Description: Leaking Underground Storage Tank Cleanup Site

**Affiliation:**

Affiliation Type Desc: Regional Board Caseworker  
Entity Name: Regional Water Board - SAN FRANCISCO BAY RWQCB (REGION 2)  
Entity Title: Not reported  
Affiliation Address: 1515 CLAY ST SUITE 1400  
Affiliation City: OAKLAND  
Affiliation State: CA  
Affiliation Country: Not reported  
Affiliation Zip: Not reported  
Affiliation Phone: ,

**124  
SE  
1/4-1/2  
0.466 mi.  
2461 ft.**

**PAULINE KEPHART PROPERTY  
357 N 6TH ST  
SAN JOSE, CA 95112**

**LUST S103472973  
HIST LUST N/A  
HIST CORTESE**

**Relative:  
Higher**

**LUST:**

**Actual:  
78 ft.**

Name: PRIVATE RESIDENCE  
Address: PRIVATE RESIDENCE  
City,State,Zip: SAN JOSE, CA 95112  
Lead Agency: SANTA CLARA COUNTY LOP  
Case Type: LUST Cleanup Site  
Geo Track: [http://geotracker.waterboards.ca.gov/profile\\_report.asp?global\\_id=T0608500544](http://geotracker.waterboards.ca.gov/profile_report.asp?global_id=T0608500544)  
Global Id: T0608500544  
Latitude: 37.3439590894449  
Longitude: -121.88951253891  
Status: Completed - Case Closed  
Status Date: 10/17/1990  
Case Worker: UST  
RB Case Number: Not reported  
Local Agency: SANTA CLARA COUNTY LOP  
File Location: All Files are on GeoTracker or in the Local Agency Database  
Local Case Number: Not reported  
Potential Media Affect: Soil  
Potential Contaminants of Concern: Gasoline  
Site History: Not reported

**LUST:**

Global Id: T0608500544  
Contact Type: Regional Board Caseworker  
Contact Name: Regional Water Board  
Organization Name: SAN FRANCISCO BAY RWQCB (REGION 2)  
Address: 1515 CLAY ST SUITE 1400  
City: OAKLAND  
Email: Not reported  
Phone Number: Not reported

Global Id: T0608500544  
Contact Type: Local Agency Caseworker  
Contact Name: UST CASE WORKER  
Organization Name: SANTA CLARA COUNTY LOP



Map ID  
Direction  
Distance  
Elevation

MAP FINDINGS

Site

Database(s)

EDR ID Number  
EPA ID Number

**PAULINE KEPHART PROPERTY (Continued)**

**S103472973**

Address: 1555 Berger Drive, Suite 300  
City: SAN JOSE  
Email: Not reported  
Phone Number: 4089183400

**LUST:**

Global Id: T0608500544  
Action Type: RESPONSE  
Date: 10/19/1990  
Action: Other Report / Document

Global Id: T0608500544  
Action Type: ENFORCEMENT  
Date: 08/01/1990  
Action: Notice of Responsibility - #39961

Global Id: T0608500544  
Action Type: Other  
Date: 04/06/1990  
Action: Leak Reported

Global Id: T0608500544  
Action Type: ENFORCEMENT  
Date: 10/17/1990  
Action: Closure/No Further Action Letter

**LUST:**

Global Id: T0608500544  
Status: Open - Case Begin Date  
Status Date: 04/06/1990

Global Id: T0608500544  
Status: Open - Site Assessment  
Status Date: 04/06/1990

Global Id: T0608500544  
Status: Completed - Case Closed  
Status Date: 10/17/1990

**LUST REG 2:**

Region: 2  
Facility Id: Not reported  
Facility Status: Case Closed  
Case Number: 07S1E08C01f  
How Discovered: Not reported  
Leak Cause: Not reported  
Leak Source: Not reported  
Date Leak Confirmed: Not reported  
Oversight Program: LUST  
Prelim. Site Assessment Workplan Submitted: Not reported  
Preliminary Site Assessment Began: 4/6/1990  
Pollution Characterization Began: Not reported  
Pollution Remediation Plan Submitted: Not reported  
Date Remediation Action Underway: Not reported  
Date Post Remedial Action Monitoring Began: Not reported

Map ID  
Direction  
Distance  
Elevation

MAP FINDINGS

Site

Database(s)

EDR ID Number  
EPA ID Number

**PAULINE KEPHART PROPERTY (Continued)**

**S103472973**

**LUST SANTA CLARA:**

Name: PAULINE KEPHART PROPERTY  
Address: 357 N 6TH ST  
City,State,Zip: SAN JOSE, CA  
Region: SANTA CLARA  
SCVWD ID: 07S1E08C01F  
Date Closed: 10/17/1990  
EDR Link ID: 07S1E08C01F

**HIST LUST SANTA CLARA:**

Name: Pauline Kephart Property  
Address: 357 N 6th St  
City: San Jose  
Region: SANTA CLARA  
Region Code: 2  
SCVWD ID: 07S1E08C01  
Oversite Agency: SCVWD  
Date Listed: 1990-08-08 00:00:00  
Closed Date: 1990-10-17 00:00:00

**HIST CORTESE:**

edr\_fname: PAULINE KEPHART PROPERTY  
edr\_fadd1: 357 6TH  
City,State,Zip: SAN JOSE, CA 95112  
Region: CORTESE  
Facility County Code: 43  
Reg By: LTNKA  
Reg Id: 43-0499

125  
NNE  
1/4-1/2  
0.495 mi.  
2614 ft.

**S.J. DIESEL & PUMP INJECTOR**  
**851 N 10TH ST**  
**SAN JOSE, CA 95112**

**LUST** S103880969  
**HIST LUST** N/A  
**Cortese**  
**CERS**

**Relative:**  
**Higher**

**Actual:**  
**69 ft.**

**LUST:**

Name: S.J. DIESEL PUMP & INJECTOR SERVICE  
Address: 851 N. 10TH STREET  
City,State,Zip: SAN JOSE, CA 95112-3103  
Lead Agency: SANTA CLARA COUNTY LOP  
Case Type: LUST Cleanup Site  
Geo Track: [http://geotracker.waterboards.ca.gov/profile\\_report.asp?global\\_id=T0608507047](http://geotracker.waterboards.ca.gov/profile_report.asp?global_id=T0608507047)  
Global Id: T0608507047  
Latitude: 37.3567352141205  
Longitude: -121.893675327301  
Status: Completed - Case Closed  
Status Date: 12/07/2009  
Case Worker: Not reported  
RB Case Number: 14-766  
Local Agency: Not reported  
File Location: All Files are on GeoTracker or in the Local Agency Database  
Local Case Number: 07S1E05D08f  
Potential Media Affect: Other Groundwater (uses other than drinking water)  
Potential Contaminants of Concern: Gasoline  
Site History: 2006 - In January, 12 soil borings (B-1 through B-12) were advanced 6 to 12 feet below the ground surface (ft bgs). These borings

Map ID  
Direction  
Distance  
Elevation

MAP FINDINGS

Site

Database(s)

EDR ID Number  
EPA ID Number

**S.J. DIESEL & PUMP INJECTOR (Continued)**

**S103880969**

encountered backfill material in an area formally occupied by fuel USTs. No documentation was submitted regarding the historical USTs. Maximum concentrations of contaminants in soil detected were 0.095 parts per million (ppm) TPHg (B-12 at 9 ft bgs) and 55 ppm TPH as Diesel (TPHd) (B-7 at 5 ft bgs). Benzene and Methyl tert-Butyl Ether (MtBE) were not reported to be present above the laboratory reporting limits. Temporary wells were constructed in 9 of the 12 borings for the collection of grab groundwater samples. Maximum concentrations of contaminants detected were 2,000 parts per billion (ppb) TPHg (B-5), 180 ppb TPHd (B-9), 10 ppb Benzene (B-5), 4.8 ppb Ethylbenzene (B-12), 3.3 ppb Xylenes (B-5), and 1.2 ppb MtBE (B-9). In February, 3 soil borings (B-13 through B-15) were advanced to 17 ft bgs and completed as temporary monitoring wells. Only TPHg was reported in the soil samples at a maximum concentration of 42 ppm in boring B-14 at a depth of 13 ft bgs. Maximum concentrations of contaminants were reported for the sample collected in boring B-13 at 5,900 ppb TPHg, 32 ppb Benzene, 20, ppb Toluene, 41 ppb Ethylbenzene, and 12 ppb Xylenes. The maximum concentration of MtBE at 7.6 ppb was reported for boring B-15. In December, 6 monitoring wells (MW-1 through MW-6) were installed on-site to depths ranging between 22 and 23 ft bgs. Soil samples collected from the wells were reported to have maximum concentrations of 18 ppm TPHg, 47 ppm TPHd, and 120 ppm TPH in the motor oil range (TPHmo). Benzene, Toluene, Ethylbenzene and Xylenes were not reported to be present above the laboratory reporting limits. 2007 In May, 1 monitoring well (MW-7) was installed to 23 ft bgs. 4 soil samples were collected from this boring and none were reported to have detectable concentrations of the Constituents of Concern (COCs) above the laboratory reporting limits. This well was added to the quarterly groundwater monitoring program. In July, 6 vapor wells (VE-1 through VE-6) were installed near the former tank excavation to a depth of 12 ft bgs. 8 soil samples were collected from these wells and reported to have a maximum concentration of 430 ppm TPHg and 800 ppm TPHd in sample VE-5/12 collected in well VE-5 at 12 ft bgs. Benzene and MtBE were not reported to be present above the laboratory reporting limits. Perched groundwater was encountered in the vapor wells at depths between 8.5 to 11 ft bgs within a 1-foot thick layer of wet, poorly graded sand or clayey sand, which is underlain by clay. During installation of the groundwater monitoring wells, the boreholes were left open at this corresponding depth to see if groundwater was present. The perched groundwater was not encountered in the borings for any of the groundwater monitoring wells. In November, groundwater extraction began and continued through September. Groundwater was extracted from well MW4 and during excavation work and from a horizontal sump well (EW1) following excavation work. Approximately 634,074 gallons of groundwater were extracted, treated and discharged. 2008 In June, soil in the area of the former USTs was excavated and removed from the site. 11 soil samples were collected from 4-7 ft bgs along the sidewalls of the excavation. This was above the saturated zone. Groundwater was noted to be entering the excavation at approximately 9 ft bgs. The soil samples were reported to only have low to non-detectable concentrations of TPHg and TPHd. Benzene and MtBE were not reported to be present above the laboratory reporting limits.

**LUST:**

Global Id:  
Contact Type:  
Contact Name:

T0608507047  
Regional Board Caseworker  
Regional Water Board

Map ID  
Direction  
Distance  
Elevation

MAP FINDINGS

Site

Database(s)

EDR ID Number  
EPA ID Number

**S.J. DIESEL & PUMP INJECTOR (Continued)**

**S103880969**

Organization Name: SAN FRANCISCO BAY RWQCB (REGION 2)  
Address: 1515 CLAY ST SUITE 1400  
City: OAKLAND  
Email: Not reported  
Phone Number: Not reported

**LUST:**

Global Id: T0608507047  
Action Type: Other  
Date: 03/13/2006  
Action: Leak Discovery

Global Id: T0608507047  
Action Type: RESPONSE  
Date: 10/30/2009  
Action: Monitoring Report - Quarterly

Global Id: T0608507047  
Action Type: RESPONSE  
Date: 10/16/2006  
Action: Soil and Water Investigation Workplan

Global Id: T0608507047  
Action Type: RESPONSE  
Date: 02/23/2007  
Action: Soil and Water Investigation Report

Global Id: T0608507047  
Action Type: RESPONSE  
Date: 07/02/2007  
Action: Soil and Water Investigation Report

Global Id: T0608507047  
Action Type: ENFORCEMENT  
Date: 10/16/2006  
Action: Staff Letter - #606101

Global Id: T0608507047  
Action Type: ENFORCEMENT  
Date: 10/09/2007  
Action: Staff Letter - #70901

Global Id: T0608507047  
Action Type: ENFORCEMENT  
Date: 02/13/2007  
Action: Staff Letter - #70312

Global Id: T0608507047  
Action Type: ENFORCEMENT  
Date: 08/25/2006  
Action: Notice of Responsibility - #60528

Global Id: T0608507047  
Action Type: ENFORCEMENT  
Date: 08/28/2006  
Action: Staff Letter - #60828

Map ID  
Direction  
Distance  
Elevation

MAP FINDINGS

Site

Database(s)

EDR ID Number  
EPA ID Number

**S.J. DIESEL & PUMP INJECTOR (Continued)**

**S103880969**

Global Id:	T0608507047
Action Type:	ENFORCEMENT
Date:	03/23/2007
Action:	Staff Letter - #70323
Global Id:	T0608507047
Action Type:	ENFORCEMENT
Date:	12/11/2007
Action:	Staff Letter - #701121
Global Id:	T0608507047
Action Type:	ENFORCEMENT
Date:	10/16/2008
Action:	Staff Letter
Global Id:	T0608507047
Action Type:	ENFORCEMENT
Date:	05/21/2008
Action:	Staff Letter - #80125
Global Id:	T0608507047
Action Type:	ENFORCEMENT
Date:	04/03/2008
Action:	Notification - Public Notice of ROD/RAP/CAP - #80340
Global Id:	T0608507047
Action Type:	ENFORCEMENT
Date:	12/11/2008
Action:	Notice of Responsibility
Global Id:	T0608507047
Action Type:	ENFORCEMENT
Date:	07/03/2008
Action:	Staff Letter - #80307
Global Id:	T0608507047
Action Type:	ENFORCEMENT
Date:	12/19/2008
Action:	Staff Letter
Global Id:	T0608507047
Action Type:	ENFORCEMENT
Date:	03/02/2009
Action:	Staff Letter
Global Id:	T0608507047
Action Type:	ENFORCEMENT
Date:	04/07/2009
Action:	Staff Letter
Global Id:	T0608507047
Action Type:	Other
Date:	08/18/2006
Action:	Leak Reported
Global Id:	T0608507047
Action Type:	REMEDIATION

Map ID  
Direction  
Distance  
Elevation

MAP FINDINGS

Site

Database(s)

EDR ID Number  
EPA ID Number

**S.J. DIESEL & PUMP INJECTOR (Continued)**

**S103880969**

Date:	06/09/2008
Action:	Excavation
Global Id:	T0608507047
Action Type:	ENFORCEMENT
Date:	12/21/2009
Action:	Staff Letter
Global Id:	T0608507047
Action Type:	RESPONSE
Date:	07/01/2008
Action:	Other Report / Document
Global Id:	T0608507047
Action Type:	RESPONSE
Date:	02/25/2008
Action:	CAP/RAP - Other Report
Global Id:	T0608507047
Action Type:	RESPONSE
Date:	11/13/2009
Action:	Well Destruction Report
Global Id:	T0608507047
Action Type:	RESPONSE
Date:	01/29/2007
Action:	Soil and Water Investigation Report
Global Id:	T0608507047
Action Type:	RESPONSE
Date:	03/20/2007
Action:	Monitoring Report - Quarterly
Global Id:	T0608507047
Action Type:	RESPONSE
Date:	01/01/2006
Action:	Correspondence
Global Id:	T0608507047
Action Type:	ENFORCEMENT
Date:	01/15/2009
Action:	Other Report
Global Id:	T0608507047
Action Type:	RESPONSE
Date:	06/20/2008
Action:	Other Report / Document
Global Id:	T0608507047
Action Type:	RESPONSE
Date:	01/08/2009
Action:	Other Report / Document
Global Id:	T0608507047
Action Type:	RESPONSE
Date:	08/16/2006
Action:	Unauthorized Release Form

Map ID  
Direction  
Distance  
Elevation

MAP FINDINGS

Site

Database(s)

EDR ID Number  
EPA ID Number

**S.J. DIESEL & PUMP INJECTOR (Continued)**

**S103880969**

Global Id:	T0608507047
Action Type:	RESPONSE
Date:	08/31/2007
Action:	Well Installation Report
Global Id:	T0608507047
Action Type:	RESPONSE
Date:	10/13/2006
Action:	Other Workplan
Global Id:	T0608507047
Action Type:	RESPONSE
Date:	11/07/2008
Action:	Remedial Progress Report
Global Id:	T0608507047
Action Type:	RESPONSE
Date:	01/30/2009
Action:	Monitoring Report - Quarterly
Global Id:	T0608507047
Action Type:	RESPONSE
Date:	04/30/2009
Action:	Monitoring Report - Quarterly
Global Id:	T0608507047
Action Type:	RESPONSE
Date:	07/30/2009
Action:	Monitoring Report - Quarterly
Global Id:	T0608507047
Action Type:	RESPONSE
Date:	11/29/2007
Action:	Other Report / Document
Global Id:	T0608507047
Action Type:	RESPONSE
Date:	02/29/2008
Action:	Corrective Action Plan / Remedial Action Plan
Global Id:	T0608507047
Action Type:	RESPONSE
Date:	10/30/2007
Action:	Monitoring Report - Quarterly
Global Id:	T0608507047
Action Type:	RESPONSE
Date:	01/30/2008
Action:	Monitoring Report - Quarterly
Global Id:	T0608507047
Action Type:	RESPONSE
Date:	04/30/2008
Action:	Monitoring Report - Quarterly
Global Id:	T0608507047
Action Type:	RESPONSE

Map ID  
Direction  
Distance  
Elevation

MAP FINDINGS

Site

Database(s)

EDR ID Number  
EPA ID Number

**S.J. DIESEL & PUMP INJECTOR (Continued)**

**S103880969**

Date: 07/30/2008  
Action: Monitoring Report - Quarterly

Global Id: T0608507047  
Action Type: RESPONSE  
Date: 03/30/2007  
Action: Soil and Water Investigation Workplan

Global Id: T0608507047  
Action Type: RESPONSE  
Date: 05/15/2007  
Action: Monitoring Report - Quarterly

Global Id: T0608507047  
Action Type: RESPONSE  
Date: 07/30/2007  
Action: Monitoring Report - Quarterly

Global Id: T0608507047  
Action Type: RESPONSE  
Date: 01/30/2008  
Action: Monitoring Report - Quarterly

Global Id: T0608507047  
Action Type: RESPONSE  
Date: 03/13/2006  
Action: Preliminary Site Assessment Report

Global Id: T0608507047  
Action Type: RESPONSE  
Date: 09/30/2008  
Action: Remedial Progress Report

Global Id: T0608507047  
Action Type: ENFORCEMENT  
Date: 08/25/2009  
Action: Staff Letter

Global Id: T0608507047  
Action Type: ENFORCEMENT  
Date: 08/27/2009  
Action: Staff Letter

Global Id: T0608507047  
Action Type: ENFORCEMENT  
Date: 12/07/2009  
Action: Closure/No Further Action Letter

**LUST:**

Global Id: T0608507047  
Status: Open - Case Begin Date  
Status Date: 03/13/2006

Global Id: T0608507047  
Status: Open - Site Assessment  
Status Date: 08/23/2006



Map ID  
Direction  
Distance  
Elevation

MAP FINDINGS

Site

Database(s)

EDR ID Number  
EPA ID Number

**S.J. DIESEL & PUMP INJECTOR (Continued)**

**S103880969**

Global Id: T0608507047  
Status: Open - Remediation  
Status Date: 05/21/2008

Global Id: T0608507047  
Status: Open - Verification Monitoring  
Status Date: 08/15/2008

Global Id: T0608507047  
Status: Completed - Case Closed  
Status Date: 12/07/2009

Name: S.J. DIESEL & PUMP INJECTOR  
Address: 851 N 10TH ST  
City,State,Zip: SAN JOSE, CA 95112  
Lead Agency: SANTA CLARA COUNTY LOP  
Case Type: LUST Cleanup Site  
Geo Track: [http://geotracker.waterboards.ca.gov/profile\\_report.asp?global\\_id=T0608501169](http://geotracker.waterboards.ca.gov/profile_report.asp?global_id=T0608501169)  
Global Id: T0608501169  
Latitude: 37.3572468961229  
Longitude: -121.893846988678  
Status: Completed - Case Closed  
Status Date: 06/17/1996  
Case Worker: UST  
RB Case Number: Not reported  
Local Agency: SANTA CLARA COUNTY LOP  
File Location: All Files are on GeoTracker or in the Local Agency Database  
Local Case Number: Not reported  
Potential Media Affect: Soil  
Potential Contaminants of Concern: Not reported  
Site History: Not reported

**LUST:**

Global Id: T0608501169  
Contact Type: Regional Board Caseworker  
Contact Name: Regional Water Board  
Organization Name: SAN FRANCISCO BAY RWQCB (REGION 2)  
Address: 1515 CLAY ST SUITE 1400  
City: OAKLAND  
Email: Not reported  
Phone Number: Not reported

Global Id: T0608501169  
Contact Type: Local Agency Caseworker  
Contact Name: UST CASE WORKER  
Organization Name: SANTA CLARA COUNTY LOP  
Address: 1555 Berger Drive, Suite 300  
City: SAN JOSE  
Email: Not reported  
Phone Number: 4089183400

**LUST:**

Global Id: T0608501169  
Action Type: RESPONSE  
Date: 06/17/1996  
Action: Other Report / Document

Map ID  
Direction  
Distance  
Elevation

MAP FINDINGS

Site

Database(s)

EDR ID Number  
EPA ID Number

**S.J. DIESEL & PUMP INJECTOR (Continued)**

**S103880969**

Global Id: T0608501169  
Action Type: Other  
Date: 01/01/1990  
Action: Leak Reported

Global Id: T0608501169  
Action Type: ENFORCEMENT  
Date: 06/17/1996  
Action: Closure/No Further Action Letter

**LUST:**

Global Id: T0608501169  
Status: Open - Case Begin Date  
Status Date: 01/01/1990

Global Id: T0608501169  
Status: Completed - Case Closed  
Status Date: 06/17/1996

**LUST REG 2:**

Region: 2  
Facility Id: Not reported  
Facility Status: Case Closed  
Case Number: 07S1E05D05f  
How Discovered: Not reported  
Leak Cause: Not reported  
Leak Source: Not reported  
Date Leak Confirmed: Not reported  
Oversight Program: LUST  
Prelim. Site Assessment Workplan Submitted: Not reported  
Preliminary Site Assessment Began: Not reported  
Pollution Characterization Began: Not reported  
Pollution Remediation Plan Submitted: Not reported  
Date Remediation Action Underway: Not reported  
Date Post Remedial Action Monitoring Began: Not reported

**LUST SANTA CLARA:**

Name: S.J. DIESEL PUMP & INJECTOR SERVICE  
Address: 851 N 10TH ST  
City,State,Zip: SAN JOSE, CA  
Region: SANTA CLARA  
SCVWD ID: 07S1E05D08F  
Date Closed: 12/07/2009  
EDR Link ID: 07S1E05D08F

Name: S.J. DIESEL & PUMP INJECTOR  
Address: 851 N 10TH ST  
City,State,Zip: SAN JOSE, CA  
Region: SANTA CLARA  
SCVWD ID: 07S1E05D05F  
Date Closed: 06/17/1996  
EDR Link ID: 07S1E05D05F

**HIST LUST SANTA CLARA:**

Map ID  
Direction  
Distance  
Elevation

MAP FINDINGS

Site

Database(s)

EDR ID Number  
EPA ID Number

**S.J. DIESEL & PUMP INJECTOR (Continued)**

**S103880969**

Name: S.J. Diesel & Pump Injector  
Address: 851 N 10th St  
City: San Jose  
Region: SANTA CLARA  
Region Code: 2  
SCVWD ID: 07S1E05D05  
Oversite Agency: SCVWD  
Date Listed: 1991-04-23 00:00:00  
Closed Date: 1996-06-17 00:00:00

**CORTESE:**

Name: S.J. DIESEL & PUMP INJECTOR  
Address: 851 N 10TH ST  
City,State,Zip: SAN JOSE, CA 95112  
Region: CORTESE  
Envirostor Id: Not reported  
Global ID: T0608501169  
Site/Facility Type: LUST CLEANUP SITE  
Cleanup Status: COMPLETED - CASE CLOSED  
Status Date: Not reported  
Site Code: Not reported  
Latitude: Not reported  
Longitude: Not reported  
Owner: Not reported  
Enf Type: Not reported  
Swat R: Not reported  
Flag: active  
Order No: Not reported  
Waste Discharge System No: Not reported  
Effective Date: Not reported  
Region 2: Not reported  
WID Id: Not reported  
Solid Waste Id No: Not reported  
Waste Management Uit Name: Not reported  
File Name: Active Open

Name: S.J. DIESEL PUMP & INJECTOR SERVICE  
Address: 851 N. 10TH STREET  
City,State,Zip: SAN JOSE, CA  
Region: CORTESE  
Envirostor Id: Not reported  
Global ID: T0608507047  
Site/Facility Type: LUST CLEANUP SITE  
Cleanup Status: COMPLETED - CASE CLOSED  
Status Date: Not reported  
Site Code: Not reported  
Latitude: Not reported  
Longitude: Not reported  
Owner: Not reported  
Enf Type: Not reported  
Swat R: Not reported  
Flag: active  
Order No: Not reported  
Waste Discharge System No: Not reported  
Effective Date: Not reported  
Region 2: Not reported  
WID Id: Not reported

Map ID  
Direction  
Distance  
Elevation

MAP FINDINGS

Site

Database(s)

EDR ID Number  
EPA ID Number

**S.J. DIESEL & PUMP INJECTOR (Continued)**

**S103880969**

Solid Waste Id No: Not reported  
Waste Management Uit Name: Not reported  
File Name: Active Open

**CERS:**

Name: S.J. DIESEL & PUMP INJECTOR  
Address: 851 N 10TH ST  
City,State,Zip: SAN JOSE, CA 95112  
Site ID: 208232  
CERS ID: T0608501169  
CERS Description: Leaking Underground Storage Tank Cleanup Site

**Affiliation:**

Affiliation Type Desc: Local Agency Caseworker  
Entity Name: UST CASE WORKER - SANTA CLARA COUNTY LOP  
Entity Title: Not reported  
Affiliation Address: 1555 Berger Drive, Suite 300  
Affiliation City: SAN JOSE  
Affiliation State: CA  
Affiliation Country: Not reported  
Affiliation Zip: Not reported  
Affiliation Phone: 4089183400,

Affiliation Type Desc: Regional Board Caseworker  
Entity Name: Regional Water Board - SAN FRANCISCO BAY RWQCB (REGION 2)  
Entity Title: Not reported  
Affiliation Address: 1515 CLAY ST SUITE 1400  
Affiliation City: OAKLAND  
Affiliation State: CA  
Affiliation Country: Not reported  
Affiliation Zip: Not reported  
Affiliation Phone: ,

Name: S.J. DIESEL PUMP & INJECTOR SERVICE  
Address: 851 N. 10TH STREET  
City,State,Zip: SAN JOSE, CA 95112-3103  
Site ID: 217460  
CERS ID: T0608507047  
CERS Description: Leaking Underground Storage Tank Cleanup Site

**Affiliation:**

Affiliation Type Desc: Regional Board Caseworker  
Entity Name: Regional Water Board - SAN FRANCISCO BAY RWQCB (REGION 2)  
Entity Title: Not reported  
Affiliation Address: 1515 CLAY ST SUITE 1400  
Affiliation City: OAKLAND  
Affiliation State: CA  
Affiliation Country: Not reported  
Affiliation Zip: Not reported  
Affiliation Phone: ,

Map ID  
Direction  
Distance  
Elevation

MAP FINDINGS

Site

Database(s)

EDR ID Number  
EPA ID Number

**Y126**  
**West**  
**1/4-1/2**  
**0.498 mi.**  
**2628 ft.**  
**Site 1 of 2 in cluster Y**

**Relative:**  
**Lower**

**Actual:**  
**67 ft.**

**LUST:**

Name: SAN JOSE CITY POLICE GARAGE  
Address: 825 N SAN PEDRO ST  
City,State,Zip: SAN JOSE, CA 95127  
Lead Agency: SANTA CLARA COUNTY LOP  
Case Type: LUST Cleanup Site  
Geo Track: [http://geotracker.waterboards.ca.gov/profile\\_report.asp?global\\_id=T0608501184](http://geotracker.waterboards.ca.gov/profile_report.asp?global_id=T0608501184)  
Global Id: T0608501184  
Latitude: 37.350318  
Longitude: -121.903936  
Status: Completed - Case Closed  
Status Date: 01/07/2002  
Case Worker: UST  
RB Case Number: Not reported  
Local Agency: SANTA CLARA COUNTY LOP  
File Location: All Files are on GeoTracker or in the Local Agency Database  
Local Case Number: Not reported  
Potential Media Affect: Other Groundwater (uses other than drinking water)  
Potential Contaminants of Concern: Gasoline  
Site History: Not reported

**LUST:**

Global Id: T0608501184  
Contact Type: Regional Board Caseworker  
Contact Name: Regional Water Board  
Organization Name: SAN FRANCISCO BAY RWQCB (REGION 2)  
Address: 1515 CLAY ST SUITE 1400  
City: OAKLAND  
Email: Not reported  
Phone Number: Not reported

Global Id: T0608501184  
Contact Type: Local Agency Caseworker  
Contact Name: UST CASE WORKER  
Organization Name: SANTA CLARA COUNTY LOP  
Address: 1555 Berger Drive, Suite 300  
City: SAN JOSE  
Email: Not reported  
Phone Number: 4089183400

**LUST:**

Global Id: T0608501184  
Action Type: ENFORCEMENT  
Date: 05/11/1990  
Action: Notice of Responsibility - #39929

Global Id: T0608501184  
Action Type: Other  
Date: 12/14/1984  
Action: Leak Reported

**LUST**  
**HIST LUST**  
**HIST UST**  
**Cortese**  
**CUPA Listings**  
**EMI**  
**CERS**

**U001602484**  
**N/A**

Map ID  
Direction  
Distance  
Elevation

MAP FINDINGS

Site

Database(s)

EDR ID Number  
EPA ID Number

**SAN JOSE CITY POLICE GARAGE (Continued)**

**U001602484**

Global Id:	T0608501184
Action Type:	RESPONSE
Date:	01/28/2002
Action:	Correspondence
Global Id:	T0608501184
Action Type:	RESPONSE
Date:	11/29/2004
Action:	Unauthorized Release Form
Global Id:	T0608501184
Action Type:	RESPONSE
Date:	03/09/2007
Action:	Correspondence
Global Id:	T0608501184
Action Type:	RESPONSE
Date:	11/10/1987
Action:	Preliminary Site Assessment Report
Global Id:	T0608501184
Action Type:	RESPONSE
Date:	05/08/1992
Action:	Interim Remedial Action Report
Global Id:	T0608501184
Action Type:	RESPONSE
Date:	12/16/1991
Action:	CAP/RAP - Feasibility Study Report
Global Id:	T0608501184
Action Type:	RESPONSE
Date:	12/17/1984
Action:	Monitoring Report - Quarterly
Global Id:	T0608501184
Action Type:	RESPONSE
Date:	07/11/1990
Action:	Other Workplan
Global Id:	T0608501184
Action Type:	REMEDIATION
Date:	09/01/1989
Action:	Excavation
Global Id:	T0608501184
Action Type:	REMEDIATION
Date:	09/01/1989
Action:	Pump & Treat (P&T) Groundwater
Global Id:	T0608501184
Action Type:	REMEDIATION
Date:	09/01/1989
Action:	Soil Vapor Extraction (SVE)
Global Id:	T0608501184
Action Type:	RESPONSE

Map ID  
Direction  
Distance  
Elevation

MAP FINDINGS

Site

Database(s)

EDR ID Number  
EPA ID Number

**SAN JOSE CITY POLICE GARAGE (Continued)**

**U001602484**

Date:	03/31/1997
Action:	Well Destruction Report
Global Id:	T0608501184
Action Type:	RESPONSE
Date:	09/29/1992
Action:	Tank Removal Report / UST Sampling Report
Global Id:	T0608501184
Action Type:	RESPONSE
Date:	02/06/1996
Action:	Other Report / Document
Global Id:	T0608501184
Action Type:	RESPONSE
Date:	05/02/2000
Action:	Verbal Communication
Global Id:	T0608501184
Action Type:	RESPONSE
Date:	01/03/1992
Action:	Well Installation Report
Global Id:	T0608501184
Action Type:	RESPONSE
Date:	11/22/1989
Action:	Well Installation Report
Global Id:	T0608501184
Action Type:	RESPONSE
Date:	10/11/1990
Action:	Other Report / Document
Global Id:	T0608501184
Action Type:	RESPONSE
Date:	01/12/1990
Action:	Other Report / Document
Global Id:	T0608501184
Action Type:	RESPONSE
Date:	10/15/1987
Action:	Other Report / Document
Global Id:	T0608501184
Action Type:	RESPONSE
Date:	10/15/1987
Action:	Other Report / Document
Global Id:	T0608501184
Action Type:	ENFORCEMENT
Date:	01/07/2002
Action:	Closure/No Further Action Letter
Global Id:	T0608501184
Action Type:	RESPONSE
Date:	06/03/1992
Action:	Other Report / Document

Map ID  
Direction  
Distance  
Elevation

MAP FINDINGS

Site

Database(s)

EDR ID Number  
EPA ID Number

**SAN JOSE CITY POLICE GARAGE (Continued)**

**U001602484**

Global Id: T0608501184  
Action Type: RESPONSE  
Date: 12/16/1991  
Action: CAP/RAP - Feasibility Study Report

Global Id: T0608501184  
Action Type: RESPONSE  
Date: 01/28/2002  
Action: Correspondence

**LUST:**

Global Id: T0608501184  
Status: Open - Case Begin Date  
Status Date: 12/14/1984

Global Id: T0608501184  
Status: Open - Site Assessment  
Status Date: 12/14/1984

Global Id: T0608501184  
Status: Open - Site Assessment  
Status Date: 02/18/1986

Global Id: T0608501184  
Status: Open - Remediation  
Status Date: 09/01/1989

Global Id: T0608501184  
Status: Open - Verification Monitoring  
Status Date: 04/30/1996

Global Id: T0608501184  
Status: Completed - Case Closed  
Status Date: 01/07/2002

**LUST REG 2:**

Region: 2  
Facility Id: Not reported  
Facility Status: Case Closed  
Case Number: 07S1E06L01f  
How Discovered: Not reported  
Leak Cause: Not reported  
Leak Source: Not reported  
Date Leak Confirmed: Not reported  
Oversight Program: LUST  
Prelim. Site Assessment Workplan Submitted: Not reported  
Preliminary Site Assessment Began: 12/14/1984  
Pollution Characterization Began: 2/18/1986  
Pollution Remediation Plan Submitted: Not reported  
Date Remediation Action Underway: 9/1/1989  
Date Post Remedial Action Monitoring Began: 4/30/1996

**HIST LUST SANTA CLARA:**

Name: San Jose City Police Garage  
Address: 825 N San Pedro St



Map ID  
Direction  
Distance  
Elevation

MAP FINDINGS

Site

Database(s)

EDR ID Number  
EPA ID Number

**SAN JOSE CITY POLICE GARAGE (Continued)**

**U001602484**

City: San Jose  
Region: SANTA CLARA  
Region Code: 2  
SCVWD ID: 07S1E06L01  
Oversite Agency: SCVWD  
Date Listed: 1985-01-01 00:00:00  
Closed Date: 2002-01-07 00:00:00

**HIST UST:**

Name: MUNICIPAL GARAGE  
Address: 825 N SAN PEDRO ST  
City,State,Zip: SAN JOSE, CA 95110  
File Number: Not reported  
URL: Not reported  
Region: STATE  
Facility ID: 00000068700  
Facility Type: Other  
Other Type: MUNICIPAL POLICE GAR  
Contact Name: FRED WRIGHT  
Telephone: 4082775522  
Owner Name: CITY OF SAN JOSE  
Owner Address: 801 NORTH FIRST STREET  
Owner City,St,Zip: SAN JOSE, CA 95110  
Total Tanks: 0006

Tank Num: 001  
Container Num: 281  
Year Installed: Not reported  
Tank Capacity: 00010000  
Tank Used for: WASTE  
Type of Fuel: 1  
Container Construction Thickness: X  
Leak Detection: Groundwater Monitoring Well

Tank Num: 002  
Container Num: 282  
Year Installed: Not reported  
Tank Capacity: 00012000  
Tank Used for: PRODUCT  
Type of Fuel: UNLEADED  
Container Construction Thickness: Not reported  
Leak Detection: Groundwater Monitoring Well

Tank Num: 003  
Container Num: 283  
Year Installed: Not reported  
Tank Capacity: 00010000  
Tank Used for: PRODUCT  
Type of Fuel: UNLEADED  
Container Construction Thickness: Not reported  
Leak Detection: Groundwater Monitoring Well

Tank Num: 004  
Container Num: 284  
Year Installed: Not reported  
Tank Capacity: 00012000  
Tank Used for: PRODUCT

Map ID  
Direction  
Distance  
Elevation

MAP FINDINGS

Site

Database(s)

EDR ID Number  
EPA ID Number

**SAN JOSE CITY POLICE GARAGE (Continued)**

**U001602484**

Type of Fuel: UNLEADED  
Container Construction Thickness: Not reported  
Leak Detection: Groundwater Monitoring Well

Tank Num: 005  
Container Num: 285  
Year Installed: Not reported  
Tank Capacity: 00010000  
Tank Used for: PRODUCT  
Type of Fuel: UNLEADED  
Container Construction Thickness: Not reported  
Leak Detection: Groundwater Monitoring Well

Tank Num: 006  
Container Num: 286  
Year Installed: Not reported  
Tank Capacity: 00000500  
Tank Used for: WASTE  
Type of Fuel: WASTE OIL  
Container Construction Thickness: Not reported  
Leak Detection: Groundwater Monitoring Well

**CORTESE:**

Name: SAN JOSE CITY POLICE GARAGE  
Address: 825 N SAN PEDRO ST  
City,State,Zip: SAN JOSE, CA 95127  
Region: CORTESE  
Envirostor Id: Not reported  
Global ID: T0608501184  
Site/Facility Type: LUST CLEANUP SITE  
Cleanup Status: COMPLETED - CASE CLOSED  
Status Date: Not reported  
Site Code: Not reported  
Latitude: Not reported  
Longitude: Not reported  
Owner: Not reported  
Enf Type: Not reported  
Swat R: Not reported  
Flag: active  
Order No: Not reported  
Waste Discharge System No: Not reported  
Effective Date: Not reported  
Region 2: Not reported  
WID Id: Not reported  
Solid Waste Id No: Not reported  
Waste Management Uit Name: Not reported  
File Name: Active Open

**CUPA SANTA CLARA:**

Name: CITY OF SAN JOSE - MUNICIPAL GARAGE  
Address: 825 N SAN PEDRO ST  
City,State,Zip: SAN JOSE, CA 95110  
Region: SANTA CLARA  
PE#: 2399  
Program Description: UNDERGROUND STORAGE TANK PROGRAM RECORD  
Program Identifier: Not reported

Map ID  
Direction  
Distance  
Elevation

MAP FINDINGS

Site

Database(s)

EDR ID Number  
EPA ID Number

**SAN JOSE CITY POLICE GARAGE (Continued)**

**U001602484**

Latitude: 37.350252  
Longitude: -121.904817  
Record ID: PR0395950  
Facility ID: FA0210976

Name: CITY OF SAN JOSE - MUNICIPAL GARAGE  
Address: 825 N SAN PEDRO ST  
City,State,Zip: SAN JOSE, CA 95110  
Region: SANTA CLARA  
PE#: 2011  
Program Description: APSA FACILITY-SPCC TEMPLATE (<10,000 GAL CAP)  
Program Identifier: DEH PERMIT-ABOVEGROUND PETROLEUM STORAGE ACT PROGRAM  
Latitude: 37.350252  
Longitude: -121.904817  
Record ID: PR0434881  
Facility ID: FA0210976

Name: CITY OF SAN JOSE - MUNICIPAL GARAGE  
Address: 825 N SAN PEDRO ST  
City,State,Zip: SAN JOSE, CA 95110  
Region: SANTA CLARA  
PE#: BP04  
Program Description: HMBP FACILITY, 10-15 CHEMICALS  
Program Identifier: DEH PERMIT-HAZ MAT BUSINESS PLAN PROGRAM  
Latitude: 37.350252  
Longitude: -121.904817  
Record ID: PR0395951  
Facility ID: FA0210976

Name: CITY OF SAN JOSE - MUNICIPAL GARAGE  
Address: 825 N SAN PEDRO ST  
City,State,Zip: SAN JOSE, CA 95110  
Region: SANTA CLARA  
PE#: 2205  
Program Description: GENERATES 100 KG YR TO <5 TONS/YR  
Program Identifier: DEH PERMIT-HAZ WASTE GENERATOR PROGRAM  
Latitude: 37.350252  
Longitude: -121.904817  
Record ID: PR0313522  
Facility ID: FA0210976

**EMI:**

Name: CITY OF SAN JOSE MUNICIPAL GAR  
Address: 825 N SAN PEDRO ST  
City,State,Zip: SAN JOSE, CA 95127  
Year: 1990  
County Code: 43  
Air Basin: SF  
Facility ID: 4748  
Air District Name: BA  
SIC Code: 9111  
Air District Name: BAY AREA AQMD  
Community Health Air Pollution Info System: Not reported  
Consolidated Emission Reporting Rule: Not reported  
Total Organic Hydrocarbon Gases Tons/Yr: 1  
Reactive Organic Gases Tons/Yr: 1  
Carbon Monoxide Emissions Tons/Yr: 0

Map ID  
Direction  
Distance  
Elevation

MAP FINDINGS

Site

Database(s)

EDR ID Number  
EPA ID Number

**SAN JOSE CITY POLICE GARAGE (Continued)**

**U001602484**

NOX - Oxides of Nitrogen Tons/Yr: 0  
SOX - Oxides of Sulphur Tons/Yr: 0  
Particulate Matter Tons/Yr: 0  
Part. Matter 10 Micrometers and Smlr Tons/Yr:0

**CERS:**

Name: SAN JOSE CITY POLICE GARAGE  
Address: 825 N SAN PEDRO ST  
City,State,Zip: SAN JOSE, CA 95127  
Site ID: 219896  
CERS ID: T0608501184  
CERS Description: Leaking Underground Storage Tank Cleanup Site

**Affiliation:**

Affiliation Type Desc: Regional Board Caseworker  
Entity Name: Regional Water Board - SAN FRANCISCO BAY RWQCB (REGION 2)  
Entity Title: Not reported  
Affiliation Address: 1515 CLAY ST SUITE 1400  
Affiliation City: OAKLAND  
Affiliation State: CA  
Affiliation Country: Not reported  
Affiliation Zip: Not reported  
Affiliation Phone: ,

Affiliation Type Desc: Local Agency Caseworker  
Entity Name: UST CASE WORKER - SANTA CLARA COUNTY LOP  
Entity Title: Not reported  
Affiliation Address: 1555 Berger Drive, Suite 300  
Affiliation City: SAN JOSE  
Affiliation State: CA  
Affiliation Country: Not reported  
Affiliation Zip: Not reported  
Affiliation Phone: 4089183400,

Y127  
West  
1/4-1/2  
0.498 mi.  
2628 ft.  
  
Relative:  
Lower  
  
Actual:  
67 ft.

**MUNICIPAL GARAGE CITY OF SAN JOSE**  
**825 N SAN PEDRO ST**  
**SAN JOSE, CA 95110**  
  
**Site 2 of 2 in cluster Y**

**RCRA-SQG 1000595807**  
**LUST CAD983597626**  
**HIST UST**  
**FINDS**  
**ECHO**  
**HAZNET**  
**HAZMAT**  
**HWTS**

**RCRA-SQG:**

Date Form Received by Agency: 19910730  
Handler Name: MUNICIPAL GARAGE CITY OF SAN JOSE  
Handler Address: 825 N SAN PEDRO ST  
Handler City,State,Zip: SAN JOSE, CA 95110  
EPA ID: CAD983597626  
Contact Name: STUART DAMEY  
Contact Address: 825 N SAN PEDRO ST  
Contact City,State,Zip: SAN JOSE, CA 95110  
Contact Telephone: 408-277-4075  
Contact Fax: Not reported  
Contact Email: Not reported  
Contact Title: Not reported  
EPA Region: 09

Map ID  
Direction  
Distance  
Elevation

MAP FINDINGS

Site

Database(s)

EDR ID Number  
EPA ID Number

**MUNICIPAL GARAGE CITY OF SAN JOSE (Continued)**

**1000595807**

Land Type:	Other
Federal Waste Generator Description:	Small Quantity Generator
Non-Notifier:	Not reported
Biennial Report Cycle:	Not reported
Accessibility:	Not reported
Active Site Indicator:	Handler Activities
State District Owner:	CA
State District:	4R
Mailing Address:	675 N SEVENTH ST
Mailing City, State, Zip:	SAN JOSE, CA 95112
Owner Name:	CITY CITY OF SAN JOSE
Owner Type:	Municipal
Operator Name:	NOT REQUIRED
Operator Type:	Municipal
Short-Term Generator Activity:	No
Importer Activity:	No
Mixed Waste Generator:	No
Transporter Activity:	No
Transfer Facility Activity:	No
Recycler Activity with Storage:	No
Small Quantity On-Site Burner Exemption:	No
Smelting Melting and Refining Furnace Exemption:	No
Underground Injection Control:	No
Off-Site Waste Receipt:	No
Universal Waste Indicator:	No
Universal Waste Destination Facility:	No
Federal Universal Waste:	No
Active Site Fed-Reg Treatment Storage and Disposal Facility:	Not reported
Active Site Converter Treatment storage and Disposal Facility:	Not reported
Active Site State-Reg Treatment Storage and Disposal Facility:	Not reported
Active Site State-Reg Handler:	---
Federal Facility Indicator:	Not reported
Hazardous Secondary Material Indicator:	N
Sub-Part K Indicator:	Not reported
Commercial TSD Indicator:	No
Treatment Storage and Disposal Type:	Not reported
2018 GPRA Permit Baseline:	Not on the Baseline
2018 GPRA Renewals Baseline:	Not on the Baseline
Permit Renewals Workload Universe:	Not reported
Permit Workload Universe:	Not reported
Permit Progress Universe:	Not reported
Post-Closure Workload Universe:	Not reported
Closure Workload Universe:	Not reported
202 GPRA Corrective Action Baseline:	No
Corrective Action Workload Universe:	No
Subject to Corrective Action Universe:	No
Non-TSDFs Where RCRA CA has Been Imposed Universe:	No
TSDFs Potentially Subject to CA Under 3004 (u)/(v) Universe:	No
TSDFs Only Subject to CA under Discretionary Auth Universe:	No
Corrective Action Priority Ranking:	No NCAPS ranking
Environmental Control Indicator:	No
Institutional Control Indicator:	No
Human Exposure Controls Indicator:	N/A
Groundwater Controls Indicator:	N/A
Operating TSDF Universe:	Not reported
Full Enforcement Universe:	Not reported
Significant Non-Complier Universe:	No

Map ID  
Direction  
Distance  
Elevation

MAP FINDINGS

Site

Database(s)

EDR ID Number  
EPA ID Number

**MUNICIPAL GARAGE CITY OF SAN JOSE (Continued)**

**1000595807**

Unaddressed Significant Non-Complier Universe:	No
Addressed Significant Non-Complier Universe:	No
Significant Non-Complier With a Compliance Schedule Universe:	No
Financial Assurance Required:	Not reported
Handler Date of Last Change:	20020627
Recognized Trader-Importer:	No
Recognized Trader-Exporter:	No
Importer of Spent Lead Acid Batteries:	No
Exporter of Spent Lead Acid Batteries:	No
Recycler Activity Without Storage:	No
Manifest Broker:	No
Sub-Part P Indicator:	No

Handler - Owner Operator:

Owner/Operator Indicator:	Operator
Owner/Operator Name:	NOT REQUIRED
Legal Status:	Municipal
Date Became Current:	Not reported
Date Ended Current:	Not reported
Owner/Operator Address:	NOT REQUIRED
Owner/Operator City,State,Zip:	NOT REQUIRED, ME 99999
Owner/Operator Telephone:	415-555-1212
Owner/Operator Telephone Ext:	Not reported
Owner/Operator Fax:	Not reported
Owner/Operator Email:	Not reported

Owner/Operator Indicator:	Owner
Owner/Operator Name:	CITY CITY OF SAN JOSE
Legal Status:	Municipal
Date Became Current:	Not reported
Date Ended Current:	Not reported
Owner/Operator Address:	NOT REQUIRED
Owner/Operator City,State,Zip:	NOT REQUIRED, ME 99999
Owner/Operator Telephone:	415-555-1212
Owner/Operator Telephone Ext:	Not reported
Owner/Operator Fax:	Not reported
Owner/Operator Email:	Not reported

Historic Generators:

Receive Date:	19910730
Handler Name:	MUNICIPAL GARAGE CITY OF SAN JOSE
Federal Waste Generator Description:	Small Quantity Generator
State District Owner:	CA
Large Quantity Handler of Universal Waste:	No
Recognized Trader Importer:	No
Recognized Trader Exporter:	No
Spent Lead Acid Battery Importer:	No
Spent Lead Acid Battery Exporter:	No
Current Record:	Yes
Non Storage Recycler Activity:	Not reported
Electronic Manifest Broker:	Not reported

List of NAICS Codes and Descriptions:

NAICS Codes:	No NAICS Codes Found
--------------	----------------------

Map ID  
Direction  
Distance  
Elevation

MAP FINDINGS

Site

Database(s)

EDR ID Number  
EPA ID Number

**MUNICIPAL GARAGE CITY OF SAN JOSE (Continued)**

**1000595807**

Facility Has Received Notices of Violations:

Violations:

No Violations Found

Evaluation Action Summary:

Evaluations:

No Evaluations Found

**LUST SANTA CLARA:**

Name: SAN JOSE CITY POLICE GARAGE  
Address: 825 N SAN PEDRO ST  
City,State,Zip: SAN JOSE, CA  
Region: SANTA CLARA  
SCVWD ID: 07S1E06L01F  
Date Closed: 01/07/2002  
EDR Link ID: 07S1E06L01F

**HIST UST:**

Name: MUNICIPAL GARAGE  
Address: 825 NORTH SAN PEDRO STREET  
City,State,Zip: SAN JOSE, CA 95110  
File Number: 0002D150  
URL: <http://geotracker.waterboards.ca.gov/ustpdfs/pdf/0002D150.pdf>  
Region: Not reported  
Facility ID: Not reported  
Facility Type: Not reported  
Other Type: Not reported  
Contact Name: Not reported  
Telephone: Not reported  
Owner Name: Not reported  
Owner Address: Not reported  
Owner City,St,Zip: Not reported  
Total Tanks: Not reported  
  
Tank Num: Not reported  
Container Num: Not reported  
Year Installed: Not reported  
Tank Capacity: Not reported  
Tank Used for: Not reported  
Type of Fuel: Not reported  
Container Construction Thickness: Not reported  
Leak Detection: Not reported

Click here for Geo Tracker PDF:

**FINDS:**

Registry ID: 110002854983

Click Here:

**Environmental Interest/Information System:**

California Hazardous Waste Tracking System - Datamart (HWTS-DATAMART) provides California with information on hazardous waste shipments for generators, transporters, and treatment, storage, and disposal facilities.  
RCRAInfo is a national information system that supports the Resource

Map ID  
Direction  
Distance  
Elevation

MAP FINDINGS

Site

Database(s)

EDR ID Number  
EPA ID Number

**MUNICIPAL GARAGE CITY OF SAN JOSE (Continued)**

**1000595807**

Conservation and Recovery Act (RCRA) program through the tracking of events and activities related to facilities that generate, transport, and treat, store, or dispose of hazardous waste. RCRAInfo allows RCRA program staff to track the notification, permit, compliance, and corrective action activities required under RCRA.

[Click this hyperlink](#) while viewing on your computer to access additional FINDS: detail in the EDR Site Report.

**ECHO:**

Envid: 1000595807  
Registry ID: 110002854983  
DFR URL: <http://echo.epa.gov/detailed-facility-report?fid=110002854983>  
Name: MUNICIPAL GARAGE CITY OF SAN JOSE  
Address: 825 N SAN PEDRO ST  
City,State,Zip: SAN JOSE, CA 95110

**HAZNET:**

Name: MUNICIPAL GARAGE CITY OF SAN JOSE  
Address: 825 N SAN PEDRO ST  
Address 2: Not reported  
City,State,Zip: SAN JOSE, CA 951100000  
Contact: DAVID MESA  
Telephone: 4087941082  
Mailing Name: Not reported  
Mailing Address: 825 N SAN PEDRO STREET

Year: 2019  
Gepaid: CAD983597626  
TSD EPA ID: CAD980675276  
CA Waste Code: 135 - Unspecified aqueous solution  
Disposal Method: H132 - Landfill Or Surface Impoundment That Will Be Closed As Landfill( To Include On-Site Treatment And/Or Stabilization)  
Tons: 1.02900

Year: 2019  
Gepaid: CAD983597626  
TSD EPA ID: CAD059494310  
CA Waste Code: 181 - Other inorganic solid waste  
Disposal Method: H141 - Storage, Bulking, And/Or Transfer Off Site--No Treatment/Reovery (H010-H129) Or (H131-H135)  
Tons: 0.06000

Year: 2019  
Gepaid: CAD983597626  
TSD EPA ID: NED981723513  
CA Waste Code: 352 - Other organic solids  
Disposal Method: H040 - Incineration--Thermal Destruction Other Than Use As A Fuel  
Tons: 0.22500

Year: 2019  
Gepaid: CAD983597626  
TSD EPA ID: NED981723513  
CA Waste Code: 213 - Hydrocarbon solvents (benzene, hexane, Stoddard, Etc.)  
Disposal Method: H040 - Incineration--Thermal Destruction Other Than Use As A Fuel  
Tons: 0.41250



Map ID  
Direction  
Distance  
Elevation

MAP FINDINGS

Site

Database(s)

EDR ID Number  
EPA ID Number

**MUNICIPAL GARAGE CITY OF SAN JOSE (Continued)**

**1000595807**

Year:	2018
Gepaid:	CAD983597626
TSD EPA ID:	UTD991301748
CA Waste Code:	352 - Other organic solids
Disposal Method:	H132 - Landfill Or Surface Impoundment That Will Be Closed As Landfill( To Include On-Site Treatment And/Or Stabilization)
Tons:	0.21250
Year:	2018
Gepaid:	CAD983597626
TSD EPA ID:	NED981723513
CA Waste Code:	352 - Other organic solids
Disposal Method:	H040 - Incineration--Thermal Destruction Other Than Use As A Fuel
Tons:	0.12500
Year:	2018
Gepaid:	CAD983597626
TSD EPA ID:	NED981723513
CA Waste Code:	213 - Hydrocarbon solvents (benzene, hexane, Stoddard, Etc.)
Disposal Method:	H040 - Incineration--Thermal Destruction Other Than Use As A Fuel
Tons:	0.77500
Year:	2018
Gepaid:	CAD983597626
TSD EPA ID:	CAD980887418
CA Waste Code:	133 - Aqueous solution with total organic residues 10 percent or more
Disposal Method:	H141 - Storage, Bulking, And/Or Transfer Off Site--No Treatment/Reovery (H010-H129) Or (H131-H135)
Tons:	0.83400
Year:	2018
Gepaid:	CAD983597626
TSD EPA ID:	UTD991301748
CA Waste Code:	181 - Other inorganic solid waste
Disposal Method:	H132 - Landfill Or Surface Impoundment That Will Be Closed As Landfill( To Include On-Site Treatment And/Or Stabilization)
Tons:	0.08500
Year:	2017
Gepaid:	CAD983597626
TSD EPA ID:	CAD980675276
CA Waste Code:	352 - Other organic solids
Disposal Method:	H132 - Landfill Or Surface Impoundment That Will Be Closed As Landfill( To Include On-Site Treatment And/Or Stabilization)
Tons:	0.15

[Click this hyperlink](#) while viewing on your computer to access  
134 additional CA HAZNET: record(s) in the EDR Site Report.

**Additional Info:**

Year:	2002
Gen EPA ID:	CAD983597626
Shipment Date:	20021230
Creation Date:	3/31/2003 18:31:15
Receipt Date:	20030103

Map ID  
Direction  
Distance  
Elevation

MAP FINDINGS

Site

Database(s)

EDR ID Number  
EPA ID Number

**MUNICIPAL GARAGE CITY OF SAN JOSE (Continued)**

**1000595807**

Manifest ID: 22279360  
Trans EPA ID: TXR000050930  
Trans Name: Not reported  
Trans 2 EPA ID: Not reported  
Trans 2 Name: Not reported  
TSDF EPA ID: CA0000084517  
Trans Name: Not reported  
TSDF Alt EPA ID: Not reported  
TSDF Alt Name: Not reported  
Waste Code Description: 134 - Aqueous solution with <10% total organic residues  
RCRA Code: D039  
Meth Code: H01 - Transfer Station  
Quantity Tons: 0.021  
Waste Quantity: 5  
Quantity Unit: G  
Additional Code 1: Not reported  
Additional Code 2: Not reported  
Additional Code 3: Not reported  
Additional Code 4: Not reported  
Additional Code 5: Not reported

Shipment Date: 20021202  
Creation Date: 3/15/2003 18:31:28  
Receipt Date: 20021202  
Manifest ID: 22234248  
Trans EPA ID: CAD009452657  
Trans Name: Not reported  
Trans 2 EPA ID: Not reported  
Trans 2 Name: Not reported  
TSDF EPA ID: CAD009452657  
Trans Name: Not reported  
TSDF Alt EPA ID: Not reported  
TSDF Alt Name: Not reported  
Waste Code Description: 352 - Other organic solids  
RCRA Code: Not reported  
Meth Code: R01 - Recycler  
Quantity Tons: 0.15  
Waste Quantity: 300  
Quantity Unit: P  
Additional Code 1: Not reported  
Additional Code 2: Not reported  
Additional Code 3: Not reported  
Additional Code 4: Not reported  
Additional Code 5: Not reported

Shipment Date: 20021127  
Creation Date: 3/15/2003 18:31:28  
Receipt Date: 20021127  
Manifest ID: 22075989  
Trans EPA ID: CAD009452657  
Trans Name: Not reported  
Trans 2 EPA ID: Not reported  
Trans 2 Name: Not reported  
TSDF EPA ID: CAD009452657  
Trans Name: Not reported  
TSDF Alt EPA ID: Not reported  
TSDF Alt Name: Not reported

Map ID  
Direction  
Distance  
Elevation

MAP FINDINGS

Site

Database(s)

EDR ID Number  
EPA ID Number

**MUNICIPAL GARAGE CITY OF SAN JOSE (Continued)**

**1000595807**

Waste Code Description: 223 - Unspecified oil-containing waste  
RCRA Code: Not reported  
Meth Code: D80 - Disposal, Land Fill  
Quantity Tons: 0.22935  
Waste Quantity: 55  
Quantity Unit: G  
Additional Code 1: Not reported  
Additional Code 2: Not reported  
Additional Code 3: Not reported  
Additional Code 4: Not reported  
Additional Code 5: Not reported

Shipment Date: 20021127  
Creation Date: 3/15/2003 18:31:28  
Receipt Date: 20021127  
Manifest ID: 22075989  
Trans EPA ID: CAD009452657  
Trans Name: Not reported  
Trans 2 EPA ID: Not reported  
Trans 2 Name: Not reported  
TSDF EPA ID: CAD009452657  
Trans Name: Not reported  
TSDF Alt EPA ID: Not reported  
TSDF Alt Name: Not reported  
Waste Code Description: - Not reported  
RCRA Code: Not reported  
Meth Code: R01 - Recycler  
Quantity Tons: Not reported  
Waste Quantity: Not reported  
Quantity Unit: Not reported  
Additional Code 1: Not reported  
Additional Code 2: Not reported  
Additional Code 3: Not reported  
Additional Code 4: Not reported  
Additional Code 5: Not reported

Shipment Date: 20021121  
Creation Date: 2/13/2003 18:31:35  
Receipt Date: 20021121  
Manifest ID: 22172543  
Trans EPA ID: CAD009452657  
Trans Name: Not reported  
Trans 2 EPA ID: Not reported  
Trans 2 Name: Not reported  
TSDF EPA ID: CAD009452657  
Trans Name: Not reported  
TSDF Alt EPA ID: Not reported  
TSDF Alt Name: Not reported  
Waste Code Description: 343 - Unspecified organic liquid mixture  
RCRA Code: Not reported  
Meth Code: R01 - Recycler  
Quantity Tons: 0.136  
Waste Quantity: 40  
Quantity Unit: G  
Additional Code 1: Not reported  
Additional Code 2: Not reported  
Additional Code 3: Not reported

Map ID  
Direction  
Distance  
Elevation

MAP FINDINGS

Site

Database(s)

EDR ID Number  
EPA ID Number

**MUNICIPAL GARAGE CITY OF SAN JOSE (Continued)**

**1000595807**

Additional Code 4:	Not reported
Additional Code 5:	Not reported
Shipment Date:	20021031
Creation Date:	2/13/2003 18:31:35
Receipt Date:	20021031
Manifest ID:	22075853
Trans EPA ID:	CAD009452657
Trans Name:	Not reported
Trans 2 EPA ID:	Not reported
Trans 2 Name:	Not reported
TSDF EPA ID:	CAD009452657
Trans Name:	Not reported
TSDF Alt EPA ID:	Not reported
TSDF Alt Name:	Not reported
Waste Code Description:	343 - Unspecified organic liquid mixture
RCRA Code:	Not reported
Meth Code:	R01 - Recycler
Quantity Tons:	0.17
Waste Quantity:	50
Quantity Unit:	G
Additional Code 1:	Not reported
Additional Code 2:	Not reported
Additional Code 3:	Not reported
Additional Code 4:	Not reported
Additional Code 5:	Not reported
Shipment Date:	20021015
Creation Date:	2/21/2003 10:41:38
Receipt Date:	20021022
Manifest ID:	21911441
Trans EPA ID:	SCR000075150
Trans Name:	Not reported
Trans 2 EPA ID:	Not reported
Trans 2 Name:	Not reported
TSDF EPA ID:	CA0000084517
Trans Name:	Not reported
TSDF Alt EPA ID:	Not reported
TSDF Alt Name:	Not reported
Waste Code Description:	134 - Aqueous solution with <10% total organic residues
RCRA Code:	Not reported
Meth Code:	H01 - Transfer Station
Quantity Tons:	0.105
Waste Quantity:	25
Quantity Unit:	G
Additional Code 1:	Not reported
Additional Code 2:	Not reported
Additional Code 3:	Not reported
Additional Code 4:	Not reported
Additional Code 5:	Not reported
Shipment Date:	20021015
Creation Date:	2/21/2003 10:41:38
Receipt Date:	20021022
Manifest ID:	21911441
Trans EPA ID:	SCR000075150
Trans Name:	Not reported

Map ID  
Direction  
Distance  
Elevation

MAP FINDINGS

Site

Database(s)

EDR ID Number  
EPA ID Number

**MUNICIPAL GARAGE CITY OF SAN JOSE (Continued)**

**1000595807**

Trans 2 EPA ID:	Not reported
Trans 2 Name:	Not reported
TSDF EPA ID:	CA0000084517
Trans Name:	Not reported
TSDF Alt EPA ID:	Not reported
TSDF Alt Name:	Not reported
Waste Code Description:	134 - Aqueous solution with <10% total organic residues
RCRA Code:	D039
Meth Code:	H01 - Transfer Station
Quantity Tons:	0.021
Waste Quantity:	5
Quantity Unit:	G
Additional Code 1:	Not reported
Additional Code 2:	Not reported
Additional Code 3:	Not reported
Additional Code 4:	Not reported
Additional Code 5:	Not reported
Shipment Date:	20021015
Creation Date:	2/21/2003 10:42:43
Receipt Date:	20021029
Manifest ID:	21911440
Trans EPA ID:	SCR000075150
Trans Name:	Not reported
Trans 2 EPA ID:	Not reported
Trans 2 Name:	Not reported
TSDF EPA ID:	CAD053044053
Trans Name:	Not reported
TSDF Alt EPA ID:	Not reported
TSDF Alt Name:	Not reported
Waste Code Description:	213 - Hydrocarbon solvents (benzene, hexane, Stoddard, etc.
RCRA Code:	D039
Meth Code:	H01 - Transfer Station
Quantity Tons:	0.1251
Waste Quantity:	30
Quantity Unit:	G
Additional Code 1:	Not reported
Additional Code 2:	Not reported
Additional Code 3:	Not reported
Additional Code 4:	Not reported
Additional Code 5:	Not reported
Shipment Date:	20020809
Creation Date:	3/12/2003 18:31:29
Receipt Date:	20020809
Manifest ID:	21754677
Trans EPA ID:	CAD009452657
Trans Name:	Not reported
Trans 2 EPA ID:	Not reported
Trans 2 Name:	Not reported
TSDF EPA ID:	CAD009452657
Trans Name:	Not reported
TSDF Alt EPA ID:	Not reported
TSDF Alt Name:	Not reported
Waste Code Description:	343 - Unspecified organic liquid mixture
RCRA Code:	Not reported
Meth Code:	R01 - Recycler

Map ID  
Direction  
Distance  
Elevation

MAP FINDINGS

Site

Database(s)

EDR ID Number  
EPA ID Number

**MUNICIPAL GARAGE CITY OF SAN JOSE (Continued)**

**1000595807**

Quantity Tons: 0.136  
Waste Quantity: 40  
Quantity Unit: G  
Additional Code 1: Not reported  
Additional Code 2: Not reported  
Additional Code 3: Not reported  
Additional Code 4: Not reported  
Additional Code 5: Not reported

**Additional Info:**

Year: 2005  
Gen EPA ID: CAD983597626

Shipment Date: 20051129  
Creation Date: 1/2/2007 18:30:32  
Receipt Date: 20051129  
Manifest ID: 22422475  
Trans EPA ID: CAD009452657  
Trans Name: ROMIC ENVIRONMENTAL TECHNOLOGIES  
Trans 2 EPA ID: Not reported  
Trans 2 Name: Not reported  
TSDf EPA ID: CAD009452657  
Trans Name: ROMIC ENVIRONMENTAL TECHNOLOGIES  
TSDf Alt EPA ID: CAD009452657  
TSDf Alt Name: Not reported  
Waste Code Description: 343 - Unspecified organic liquid mixture  
RCRA Code: Not reported  
Meth Code: R01 - Recycler  
Quantity Tons: 0.068  
Waste Quantity: 20  
Quantity Unit: G  
Additional Code 1: Not reported  
Additional Code 2: Not reported  
Additional Code 3: Not reported  
Additional Code 4: Not reported  
Additional Code 5: Not reported

Shipment Date: 20051005  
Creation Date: 5/24/2006 18:31:13  
Receipt Date: 20051020  
Manifest ID: 24886817  
Trans EPA ID: CAD983652272  
Trans Name: UNIVERSAL ENVIRONMENTAL  
Trans 2 EPA ID: CAD982030173  
Trans 2 Name: ECI  
TSDf EPA ID: CAD028090019  
Trans Name: CROSBY & OVERTON  
TSDf Alt EPA ID: CAD028409019  
TSDf Alt Name: Not reported  
Waste Code Description: 352 - Other organic solids  
RCRA Code: Not reported  
Meth Code: H01 - Transfer Station  
Quantity Tons: 0.15  
Waste Quantity: 300  
Quantity Unit: P  
Additional Code 1: Not reported  
Additional Code 2: Not reported

Map ID  
Direction  
Distance  
Elevation

MAP FINDINGS

Site

Database(s)

EDR ID Number  
EPA ID Number

**MUNICIPAL GARAGE CITY OF SAN JOSE (Continued)**

**1000595807**

Additional Code 3: Not reported  
Additional Code 4: Not reported  
Additional Code 5: Not reported  
  
Shipment Date: 20051005  
Creation Date: 5/24/2006 18:31:13  
Receipt Date: 20051020  
Manifest ID: 24886817  
Trans EPA ID: CAD983652272  
Trans Name: UNIVERSAL ENVIRONMENTAL  
Trans 2 EPA ID: CAD982030173  
Trans 2 Name: ECI  
TSDf EPA ID: CAD028090019  
Trans Name: CROSBY & OVERTON  
TSDf Alt EPA ID: CAD028409019  
TSDf Alt Name: Not reported  
Waste Code Description: 512 - Other empty containers 30 gallons or more  
RCRA Code: Not reported  
Meth Code: H01 - Transfer Station  
Quantity Tons: 0.04  
Waste Quantity: 80  
Quantity Unit: P  
Additional Code 1: Not reported  
Additional Code 2: Not reported  
Additional Code 3: Not reported  
Additional Code 4: Not reported  
Additional Code 5: Not reported

Shipment Date: 20051005  
Creation Date: 5/24/2006 18:31:13  
Receipt Date: 20051020  
Manifest ID: 24886817  
Trans EPA ID: CAD983652272  
Trans Name: UNIVERSAL ENVIRONMENTAL  
Trans 2 EPA ID: CAD982030173  
Trans 2 Name: ECI  
TSDf EPA ID: CAD028090019  
Trans Name: CROSBY & OVERTON  
TSDf Alt EPA ID: CAD028409019  
TSDf Alt Name: Not reported  
Waste Code Description: 135 - Unspecified aqueous solution  
RCRA Code: Not reported  
Meth Code: T01 - Treatment, Tank  
Quantity Tons: 0.168  
Waste Quantity: 40  
Quantity Unit: G  
Additional Code 1: Not reported  
Additional Code 2: Not reported  
Additional Code 3: Not reported  
Additional Code 4: Not reported  
Additional Code 5: Not reported

Shipment Date: 20051005  
Creation Date: 5/24/2006 18:31:13  
Receipt Date: 20051020  
Manifest ID: 24886817  
Trans EPA ID: CAD983652272

Map ID  
Direction  
Distance  
Elevation

MAP FINDINGS

Site

Database(s)

EDR ID Number  
EPA ID Number

**MUNICIPAL GARAGE CITY OF SAN JOSE (Continued)**

**1000595807**

Trans Name:	UNIVERSAL ENVIRONMENTAL
Trans 2 EPA ID:	CAD982030173
Trans 2 Name:	ECI
TSDf EPA ID:	CAD028090019
Trans Name:	CROSBY & OVERTON
TSDf Alt EPA ID:	CAD028409019
TSDf Alt Name:	Not reported
Waste Code Description:	331 - Off-specification, aged, or surplus organics
RCRA Code:	Not reported
Meth Code:	H01 - Transfer Station
Quantity Tons:	0.132
Waste Quantity:	40
Quantity Unit:	G
Additional Code 1:	Not reported
Additional Code 2:	Not reported
Additional Code 3:	Not reported
Additional Code 4:	Not reported
Additional Code 5:	Not reported
Shipment Date:	20050801
Creation Date:	4/13/2006 18:46:51
Receipt Date:	20050810
Manifest ID:	24675221
Trans EPA ID:	CAR000162263
Trans Name:	CALIFORNIA HAZARDOUS SERVICES
Trans 2 EPA ID:	Not reported
Trans 2 Name:	Not reported
TSDf EPA ID:	CAD009452657
Trans Name:	ROMIC ENVIRONMENTAL TECH CORP
TSDf Alt EPA ID:	CAD009452657
TSDf Alt Name:	Not reported
Waste Code Description:	134 - Aqueous solution with <10% total organic residues
RCRA Code:	D001
Meth Code:	R01 - Recycler
Quantity Tons:	0.0756
Waste Quantity:	18
Quantity Unit:	G
Additional Code 1:	Not reported
Additional Code 2:	Not reported
Additional Code 3:	Not reported
Additional Code 4:	Not reported
Additional Code 5:	Not reported
Shipment Date:	20050607
Creation Date:	9/13/2005 18:30:54
Receipt Date:	20050607
Manifest ID:	24538188
Trans EPA ID:	CAD009452657
Trans Name:	ROMIC ENVIRONMENTAL TECHNOLOGIES
Trans 2 EPA ID:	Not reported
Trans 2 Name:	Not reported
TSDf EPA ID:	CAD009452657
Trans Name:	ROMIC ENVIRONMENTAL TECHNOLOGIES
TSDf Alt EPA ID:	CAD009452657
TSDf Alt Name:	Not reported
Waste Code Description:	343 - Unspecified organic liquid mixture
RCRA Code:	NONE



Map ID  
Direction  
Distance  
Elevation

MAP FINDINGS

Site

Database(s)

EDR ID Number  
EPA ID Number

**MUNICIPAL GARAGE CITY OF SAN JOSE (Continued)**

**1000595807**

Meth Code: R01 - Recycler  
Quantity Tons: 0.17  
Waste Quantity: 50  
Quantity Unit: G  
Additional Code 1: Not reported  
Additional Code 2: Not reported  
Additional Code 3: Not reported  
Additional Code 4: Not reported  
Additional Code 5: Not reported

Shipment Date: 20050112  
Creation Date: 3/17/2005 18:34:39  
Receipt Date: 20050118  
Manifest ID: 24249658  
Trans EPA ID: TXR000050930  
Trans Name: SAFETY-KLEEN SYSTEMS INC  
Trans 2 EPA ID: Not reported  
Trans 2 Name: Not reported  
TSDF EPA ID: CA0000084517  
Trans Name: SAFETY-KLEEN SYSTEMS INC  
TSDF Alt EPA ID: CA0000084517  
TSDF Alt Name: Not reported  
Waste Code Description: 343 - Unspecified organic liquid mixture  
RCRA Code: Not reported  
Meth Code: H01 - Transfer Station  
Quantity Tons: 0.34  
Waste Quantity: 100  
Quantity Unit: G  
Additional Code 1: Not reported  
Additional Code 2: Not reported  
Additional Code 3: Not reported  
Additional Code 4: Not reported  
Additional Code 5: Not reported

**Additional Info:**

Year: 2007  
Gen EPA ID: CAD983597626

Shipment Date: 20071220  
Creation Date: 5/21/2008 18:30:21  
Receipt Date: 20080111  
Manifest ID: 000693229SKS  
Trans EPA ID: TXR000050930  
Trans Name: SAFETY-KLEEN SYSTEMS INC  
Trans 2 EPA ID: OKD981588791  
Trans 2 Name: TRIAD TRANSPORT  
TSDF EPA ID: TXD077603371  
Trans Name: SAFETY-KLEEN SYSTEMS INC  
TSDF Alt EPA ID: Not reported  
TSDF Alt Name: Not reported  
Waste Code Description: 213 - Hydrocarbon solvents (benzene, hexane, Stoddard, etc.  
RCRA Code: D018  
Meth Code: H061 - Fuel Blending Prior To Energy Recovery At Another Site  
Quantity Tons: 0.05  
Waste Quantity: 100  
Quantity Unit: P  
Additional Code 1: D001

Map ID  
Direction  
Distance  
Elevation

MAP FINDINGS

Site

Database(s)

EDR ID Number  
EPA ID Number

**MUNICIPAL GARAGE CITY OF SAN JOSE (Continued)**

**1000595807**

Additional Code 2:	Not reported
Additional Code 3:	Not reported
Additional Code 4:	Not reported
Additional Code 5:	Not reported
Shipment Date:	20071220
Creation Date:	5/21/2008 18:30:21
Receipt Date:	20080109
Manifest ID:	000693231SKS
Trans EPA ID:	TXR000050930
Trans Name:	SAFETY-KLEEN SYSTEMS INC
Trans 2 EPA ID:	Not reported
Trans 2 Name:	Not reported
TSDf EPA ID:	NVT330010000
Trans Name:	US ECOLOGY NEVADA
TSDf Alt EPA ID:	Not reported
TSDf Alt Name:	Not reported
Waste Code Description:	352 - Other organic solids
RCRA Code:	Not reported
Meth Code:	H132 - Landfill Or Surface Impoundment That Will Be Closed As Landfill( To Include On-Site Treatment And/Or Stabilization)
Quantity Tons:	0.15
Waste Quantity:	300
Quantity Unit:	P
Additional Code 1:	Not reported
Additional Code 2:	Not reported
Additional Code 3:	Not reported
Additional Code 4:	Not reported
Additional Code 5:	Not reported
Shipment Date:	20071030
Creation Date:	4/16/2008 18:30:18
Receipt Date:	20071115
Manifest ID:	000087447SKS
Trans EPA ID:	TXR000050930
Trans Name:	SAFETY-KLEEN SYSTEMS INC
Trans 2 EPA ID:	OKD981588791
Trans 2 Name:	TRIAD TRANSPOR
TSDf EPA ID:	TXD077603371
Trans Name:	SAFETY-KLEEN SYSTEMS INC
TSDf Alt EPA ID:	Not reported
TSDf Alt Name:	Not reported
Waste Code Description:	213 - Hydrocarbon solvents (benzene, hexane, Stoddard, etc.
RCRA Code:	D018
Meth Code:	H061 - Fuel Blending Prior To Energy Recovery At Another Site
Quantity Tons:	0.05
Waste Quantity:	100
Quantity Unit:	P
Additional Code 1:	D001
Additional Code 2:	Not reported
Additional Code 3:	Not reported
Additional Code 4:	Not reported
Additional Code 5:	Not reported
Shipment Date:	20070726
Creation Date:	8/28/2012 22:15:08
Receipt Date:	Not reported

Map ID  
Direction  
Distance  
Elevation

MAP FINDINGS

Site

Database(s)

EDR ID Number  
EPA ID Number

**MUNICIPAL GARAGE CITY OF SAN JOSE (Continued)**

**1000595807**

Manifest ID:	000270981SKS
Trans EPA ID:	TXR000050930
Trans Name:	SAFETY-KLEEN SYSTEMS INC
Trans 2 EPA ID:	OKD981588791
Trans 2 Name:	TRIAD
TSDF EPA ID:	NVT330010000
Trans Name:	US ECOLOGY NEVADA
TSDF Alt EPA ID:	Not reported
TSDF Alt Name:	Not reported
Waste Code Description:	352 - Other organic solids
RCRA Code:	Not reported
Meth Code:	- Not reported
Quantity Tons:	0.3
Waste Quantity:	600
Quantity Unit:	P
Additional Code 1:	Not reported
Additional Code 2:	Not reported
Additional Code 3:	Not reported
Additional Code 4:	Not reported
Additional Code 5:	Not reported
Shipment Date:	20070221
Creation Date:	6/4/2008 18:30:36
Receipt Date:	20070308
Manifest ID:	000175787SKS
Trans EPA ID:	TXR000050930
Trans Name:	SAFETY-KLEEN SYSTEMS INC
Trans 2 EPA ID:	OKD981588791
Trans 2 Name:	TRIAD TRANSPORT
TSDF EPA ID:	TXD077603371
Trans Name:	SAFETY-KLEEN SYSTEMS INC
TSDF Alt EPA ID:	Not reported
TSDF Alt Name:	Not reported
Waste Code Description:	213 - Hydrocarbon solvents (benzene, hexane, Stoddard, etc.
RCRA Code:	D018
Meth Code:	H061 - Fuel Blending Prior To Energy Recovery At Another Site
Quantity Tons:	0.05
Waste Quantity:	100
Quantity Unit:	P
Additional Code 1:	D001
Additional Code 2:	Not reported
Additional Code 3:	Not reported
Additional Code 4:	Not reported
Additional Code 5:	Not reported

**Additional Info:**

Year:	1994
Gen EPA ID:	CAD983597626

Shipment Date:	19941219
Creation Date:	3/28/1996 0:00:00
Receipt Date:	19941219
Manifest ID:	93401077
Trans EPA ID:	CAD981694664
Trans Name:	Not reported
Trans 2 EPA ID:	Not reported
Trans 2 Name:	Not reported

Map ID  
Direction  
Distance  
Elevation

MAP FINDINGS

Site

Database(s)

EDR ID Number  
EPA ID Number

**MUNICIPAL GARAGE CITY OF SAN JOSE (Continued)**

**1000595807**

TSDF EPA ID: CAD009452657  
Trans Name: Not reported  
TSDF Alt EPA ID: CAD009452657  
TSDF Alt Name: Not reported  
Waste Code Description: 343 - Unspecified organic liquid mixture  
RCRA Code: Not reported  
Meth Code: R01 - Recycler  
Quantity Tons: 0.085  
Waste Quantity: 25  
Quantity Unit: G  
Additional Code 1: Not reported  
Additional Code 2: Not reported  
Additional Code 3: Not reported  
Additional Code 4: Not reported  
Additional Code 5: Not reported

Shipment Date: 19941114  
Creation Date: 3/28/1996 0:00:00  
Receipt Date: 19941114  
Manifest ID: 93403356  
Trans EPA ID: CAD981694664  
Trans Name: Not reported  
Trans 2 EPA ID: Not reported  
Trans 2 Name: Not reported  
TSDF EPA ID: CAD009452657  
Trans Name: Not reported  
TSDF Alt EPA ID: CAD009452657  
TSDF Alt Name: Not reported  
Waste Code Description: 343 - Unspecified organic liquid mixture  
RCRA Code: Not reported  
Meth Code: R01 - Recycler  
Quantity Tons: 0.102  
Waste Quantity: 30  
Quantity Unit: G  
Additional Code 1: Not reported  
Additional Code 2: Not reported  
Additional Code 3: Not reported  
Additional Code 4: Not reported  
Additional Code 5: Not reported

Shipment Date: 19941108  
Creation Date: 3/28/1996 0:00:00  
Receipt Date: 19941108  
Manifest ID: 93402050  
Trans EPA ID: CAD981694664  
Trans Name: Not reported  
Trans 2 EPA ID: Not reported  
Trans 2 Name: Not reported  
TSDF EPA ID: CAD009452657  
Trans Name: Not reported  
TSDF Alt EPA ID: CAD009452657  
TSDF Alt Name: Not reported  
Waste Code Description: 352 - Other organic solids  
RCRA Code: Not reported  
Meth Code: R01 - Recycler  
Quantity Tons: 0.1  
Waste Quantity: 200

Map ID  
Direction  
Distance  
Elevation

MAP FINDINGS

Site

Database(s)

EDR ID Number  
EPA ID Number

**MUNICIPAL GARAGE CITY OF SAN JOSE (Continued)**

**1000595807**

Quantity Unit:	P
Additional Code 1:	Not reported
Additional Code 2:	Not reported
Additional Code 3:	Not reported
Additional Code 4:	Not reported
Additional Code 5:	Not reported
Shipment Date:	19941031
Creation Date:	3/28/1996 0:00:00
Receipt Date:	19941031
Manifest ID:	93405926
Trans EPA ID:	CAD981694664
Trans Name:	Not reported
Trans 2 EPA ID:	Not reported
Trans 2 Name:	Not reported
TSDf EPA ID:	CAD009452657
Trans Name:	Not reported
TSDf Alt EPA ID:	CAD009452657
TSDf Alt Name:	Not reported
Waste Code Description:	343 - Unspecified organic liquid mixture
RCRA Code:	Not reported
Meth Code:	R01 - Recycler
Quantity Tons:	0.17
Waste Quantity:	50
Quantity Unit:	G
Additional Code 1:	Not reported
Additional Code 2:	Not reported
Additional Code 3:	Not reported
Additional Code 4:	Not reported
Additional Code 5:	Not reported
Shipment Date:	19940930
Creation Date:	3/28/1996 0:00:00
Receipt Date:	19941006
Manifest ID:	92684336
Trans EPA ID:	CAD982403933
Trans Name:	Not reported
Trans 2 EPA ID:	CAD004778742
Trans 2 Name:	Not reported
TSDf EPA ID:	AZD982441263
Trans Name:	Not reported
TSDf Alt EPA ID:	Not reported
TSDf Alt Name:	Not reported
Waste Code Description:	352 - Other organic solids
RCRA Code:	D018
Meth Code:	R01 - Recycler
Quantity Tons:	1.05
Waste Quantity:	2100
Quantity Unit:	P
Additional Code 1:	Not reported
Additional Code 2:	Not reported
Additional Code 3:	Not reported
Additional Code 4:	Not reported
Additional Code 5:	Not reported
Shipment Date:	19940922
Creation Date:	3/28/1996 0:00:00

Map ID  
Direction  
Distance  
Elevation

MAP FINDINGS

Site

Database(s)

EDR ID Number  
EPA ID Number

**MUNICIPAL GARAGE CITY OF SAN JOSE (Continued)**

**1000595807**

Receipt Date: 19940922  
Manifest ID: 93404499  
Trans EPA ID: CAD981694664  
Trans Name: Not reported  
Trans 2 EPA ID: Not reported  
Trans 2 Name: Not reported  
TSDf EPA ID: CAD009452657  
Trans Name: Not reported  
TSDf Alt EPA ID: CAD009452657  
TSDf Alt Name: Not reported  
Waste Code Description: 343 - Unspecified organic liquid mixture  
RCRA Code: Not reported  
Meth Code: R01 - Recycler  
Quantity Tons: 0.187  
Waste Quantity: 55  
Quantity Unit: G  
Additional Code 1: Not reported  
Additional Code 2: Not reported  
Additional Code 3: Not reported  
Additional Code 4: Not reported  
Additional Code 5: Not reported

Shipment Date: 19940817  
Creation Date: 3/26/1996 0:00:00  
Receipt Date: 19940817  
Manifest ID: 93405067  
Trans EPA ID: CAD981694664  
Trans Name: Not reported  
Trans 2 EPA ID: Not reported  
Trans 2 Name: Not reported  
TSDf EPA ID: CAD009452657  
Trans Name: Not reported  
TSDf Alt EPA ID: CAD009452657  
TSDf Alt Name: Not reported  
Waste Code Description: 343 - Unspecified organic liquid mixture  
RCRA Code: Not reported  
Meth Code: R01 - Recycler  
Quantity Tons: 0.136  
Waste Quantity: 40  
Quantity Unit: G  
Additional Code 1: Not reported  
Additional Code 2: Not reported  
Additional Code 3: Not reported  
Additional Code 4: Not reported  
Additional Code 5: Not reported

Shipment Date: 19940714  
Creation Date: 3/26/1996 0:00:00  
Receipt Date: 19940714  
Manifest ID: 93580504  
Trans EPA ID: CAD981694664  
Trans Name: Not reported  
Trans 2 EPA ID: Not reported  
Trans 2 Name: Not reported  
TSDf EPA ID: CAD009452657  
Trans Name: Not reported  
TSDf Alt EPA ID: CAD009452657

Map ID  
Direction  
Distance  
Elevation

MAP FINDINGS

Site

Database(s)

EDR ID Number  
EPA ID Number

**MUNICIPAL GARAGE CITY OF SAN JOSE (Continued)**

**1000595807**

TSDf Alt Name: Not reported  
Waste Code Description: 343 - Unspecified organic liquid mixture  
RCRA Code: Not reported  
Meth Code: R01 - Recycler  
Quantity Tons: 0.153  
Waste Quantity: 45  
Quantity Unit: G  
Additional Code 1: Not reported  
Additional Code 2: Not reported  
Additional Code 3: Not reported  
Additional Code 4: Not reported  
Additional Code 5: Not reported

Shipment Date: 19940621  
Creation Date: 3/26/1996 0:00:00  
Receipt Date: 19940621  
Manifest ID: 93158894  
Trans EPA ID: CAD981694664  
Trans Name: Not reported  
Trans 2 EPA ID: Not reported  
Trans 2 Name: Not reported  
TSDf EPA ID: CAD009452657  
Trans Name: Not reported  
TSDf Alt EPA ID: CAD009452657  
TSDf Alt Name: Not reported  
Waste Code Description: 343 - Unspecified organic liquid mixture  
RCRA Code: Not reported  
Meth Code: R01 - Recycler  
Quantity Tons: 0.255  
Waste Quantity: 75  
Quantity Unit: G  
Additional Code 1: Not reported  
Additional Code 2: Not reported  
Additional Code 3: Not reported  
Additional Code 4: Not reported  
Additional Code 5: Not reported

Shipment Date: 19940617  
Creation Date: 3/26/1996 0:00:00  
Receipt Date: 19940630  
Manifest ID: 93163592  
Trans EPA ID: CAD981694664  
Trans Name: Not reported  
Trans 2 EPA ID: Not reported  
Trans 2 Name: Not reported  
TSDf EPA ID: CAD009452657  
Trans Name: Not reported  
TSDf Alt EPA ID: CAD009452657  
TSDf Alt Name: Not reported  
Waste Code Description: 352 - Other organic solids  
RCRA Code: Not reported  
Meth Code: R01 - Recycler  
Quantity Tons: 0.15  
Waste Quantity: 300  
Quantity Unit: P  
Additional Code 1: Not reported  
Additional Code 2: Not reported

Map ID  
Direction  
Distance  
Elevation

MAP FINDINGS

Site

Database(s)

EDR ID Number  
EPA ID Number

**MUNICIPAL GARAGE CITY OF SAN JOSE (Continued)**

**1000595807**

Additional Code 3: Not reported  
Additional Code 4: Not reported  
Additional Code 5: Not reported

**Additional Info:**

Year: 2010  
Gen EPA ID: CAD983597626

Shipment Date: 20101104  
Creation Date: 5/20/2011 18:30:13  
Receipt Date: 20101122  
Manifest ID: 003724240FLE  
Trans EPA ID: TXR000050930  
Trans Name: SAFETY-KLEEN SYSTEMS INC  
Trans 2 EPA ID: Not reported  
Trans 2 Name: Not reported  
TSDf EPA ID: NVT330010000  
Trans Name: US ECOLOGY NEVADA  
TSDf Alt EPA ID: Not reported  
TSDf Alt Name: Not reported  
Waste Code Description: 352 - Other organic solids  
RCRA Code: Not reported  
Meth Code: H132 - Landfill Or Surface Impoundment That Will Be Closed As  
Landfill( To Include On-Site Treatment And/Or Stabilization)

Quantity Tons: 0.05  
Waste Quantity: 100  
Quantity Unit: P  
Additional Code 1: Not reported  
Additional Code 2: Not reported  
Additional Code 3: Not reported  
Additional Code 4: Not reported  
Additional Code 5: Not reported

Shipment Date: 20100813  
Creation Date: 1/26/2011 18:30:31  
Receipt Date: 20100830  
Manifest ID: 003334670FLE  
Trans EPA ID: TXR000050930  
Trans Name: SAFETY-KLEEN SYSTEMS INC  
Trans 2 EPA ID: OKD981588791  
Trans 2 Name: TRIAD TRANSPORT  
TSDf EPA ID: TXD077603371  
Trans Name: SAFETY-KLEEN SYSTEMS INC  
TSDf Alt EPA ID: Not reported  
TSDf Alt Name: Not reported  
Waste Code Description: 223 - Unspecified oil-containing waste  
RCRA Code: Not reported  
Meth Code: H141 - Storage, Bulking, And/Or Transfer Off Site--No  
Treatment/Reovery (H010-H129) Or (H131-H135)

Quantity Tons: 0.417  
Waste Quantity: 100  
Quantity Unit: G  
Additional Code 1: Not reported  
Additional Code 2: Not reported  
Additional Code 3: Not reported  
Additional Code 4: Not reported  
Additional Code 5: Not reported



Map ID  
Direction  
Distance  
Elevation

MAP FINDINGS

Site

Database(s)

EDR ID Number  
EPA ID Number

**MUNICIPAL GARAGE CITY OF SAN JOSE (Continued)**

**1000595807**

Shipment Date: 20100528  
Creation Date: 1/14/2011 18:30:31  
Receipt Date: 20100617  
Manifest ID: 003315159FLE  
Trans EPA ID: TXR000050930  
Trans Name: SAFETY-KLEEN SYSTEMS INC  
Trans 2 EPA ID: OKD981588791  
Trans 2 Name: TRIAD  
TSDF EPA ID: TXD077603371  
Trans Name: SAFETY-KLEEN SYSTEMS INC  
TSDF Alt EPA ID: Not reported  
TSDF Alt Name: Not reported  
Waste Code Description: 213 - Hydrocarbon solvents (benzene, hexane, Stoddard, etc.  
RCRA Code: D018  
Meth Code: H061 - Fuel Blending Prior To Energy Recovery At Another Site  
Quantity Tons: 0.05  
Waste Quantity: 100  
Quantity Unit: P  
Additional Code 1: D001  
Additional Code 2: Not reported  
Additional Code 3: Not reported  
Additional Code 4: Not reported  
Additional Code 5: Not reported

Shipment Date: 20100528  
Creation Date: 1/14/2011 18:30:31  
Receipt Date: 20100617  
Manifest ID: 003315160FLE  
Trans EPA ID: TXR000050930  
Trans Name: SAFETY-KLEEN SYSTEMS INC  
Trans 2 EPA ID: OKD981588791  
Trans 2 Name: TRIAD  
TSDF EPA ID: TXD077603371  
Trans Name: SAFETY-KLEEN SYSTEMS INC  
TSDF Alt EPA ID: Not reported  
TSDF Alt Name: Not reported  
Waste Code Description: 223 - Unspecified oil-containing waste  
RCRA Code: Not reported  
Meth Code: H141 - Storage, Bulking, And/Or Transfer Off Site--No Treatment/Reovery (H010-H129) Or (H131-H135)  
Quantity Tons: 0.05  
Waste Quantity: 100  
Quantity Unit: P  
Additional Code 1: Not reported  
Additional Code 2: Not reported  
Additional Code 3: Not reported  
Additional Code 4: Not reported  
Additional Code 5: Not reported

Shipment Date: 20100421  
Creation Date: 8/3/2010 18:30:20  
Receipt Date: 20100426  
Manifest ID: 003279965FLE  
Trans EPA ID: TXR000050930  
Trans Name: SAFETY-KLEEN SYSTEMS INC  
Trans 2 EPA ID: Not reported  
Trans 2 Name: Not reported

Map ID  
Direction  
Distance  
Elevation

MAP FINDINGS

Site

Database(s)

EDR ID Number  
EPA ID Number

**MUNICIPAL GARAGE CITY OF SAN JOSE (Continued)**

**1000595807**

TSDF EPA ID:	CA0000084517
Trans Name:	SAFETY-KLEEN SYSTEMS INC
TSDF Alt EPA ID:	Not reported
TSDF Alt Name:	Not reported
Waste Code Description:	134 - Aqueous solution with <10% total organic residues
RCRA Code:	Not reported
Meth Code:	H141 - Storage, Bulking, And/Or Transfer Off Site--No Treatment/Reovery (H010-H129) Or (H131-H135)
Quantity Tons:	0.168
Waste Quantity:	40
Quantity Unit:	G
Additional Code 1:	Not reported
Additional Code 2:	Not reported
Additional Code 3:	Not reported
Additional Code 4:	Not reported
Additional Code 5:	Not reported
Shipment Date:	20100219
Creation Date:	12/3/2010 18:30:07
Receipt Date:	20100308
Manifest ID:	002367973SKS
Trans EPA ID:	TXR000050930
Trans Name:	SAFETY-KLEEN SYSTEMS INC
Trans 2 EPA ID:	Not reported
Trans 2 Name:	Not reported
TSDF EPA ID:	NVT330010000
Trans Name:	US ECOLOGY NEVADA
TSDF Alt EPA ID:	Not reported
TSDF Alt Name:	Not reported
Waste Code Description:	352 - Other organic solids
RCRA Code:	Not reported
Meth Code:	H132 - Landfill Or Surface Impoundment That Will Be Closed As Landfill( To Include On-Site Treatment And/Or Stabilization)
Quantity Tons:	0.075
Waste Quantity:	150
Quantity Unit:	P
Additional Code 1:	Not reported
Additional Code 2:	Not reported
Additional Code 3:	Not reported
Additional Code 4:	Not reported
Additional Code 5:	Not reported
Shipment Date:	20100205
Creation Date:	11/3/2010 18:30:37
Receipt Date:	20100218
Manifest ID:	000693484SKS
Trans EPA ID:	TXR000050930
Trans Name:	SAFETY-KLEEN SYSTEMS INC
Trans 2 EPA ID:	OKD981588791
Trans 2 Name:	TRIAD
TSDF EPA ID:	TXD077603371
Trans Name:	SAFETY-KLEEN SYSTEMS INC
TSDF Alt EPA ID:	Not reported
TSDF Alt Name:	Not reported
Waste Code Description:	213 - Hydrocarbon solvents (benzene, hexane, Stoddard, etc.
RCRA Code:	D018
Meth Code:	H061 - Fuel Blending Prior To Energy Recovery At Another Site

Map ID  
Direction  
Distance  
Elevation

MAP FINDINGS

Site

Database(s)

EDR ID Number  
EPA ID Number

**MUNICIPAL GARAGE CITY OF SAN JOSE (Continued)**

**1000595807**

Quantity Tons: 0.05  
Waste Quantity: 100  
Quantity Unit: P  
Additional Code 1: D001  
Additional Code 2: Not reported  
Additional Code 3: Not reported  
Additional Code 4: Not reported  
Additional Code 5: Not reported

**Additional Info:**

Year: 1995  
Gen EPA ID: CAD983597626

Shipment Date: 19951229  
Creation Date: 9/18/1996 0:00:00  
Receipt Date: 19960103  
Manifest ID: 95825334  
Trans EPA ID: ILD984908202  
Trans Name: Not reported  
Trans 2 EPA ID: ILD984908202  
Trans 2 Name: Not reported  
TSDF EPA ID: CAD093459485  
Trans Name: Not reported  
TSDF Alt EPA ID: CAD093459485  
TSDF Alt Name: Not reported  
Waste Code Description: 214 - Unspecified solvent mixture  
RCRA Code: D039  
Meth Code: H01 - Transfer Station  
Quantity Tons: 0.0144  
Waste Quantity: 4  
Quantity Unit: G  
Additional Code 1: Not reported  
Additional Code 2: Not reported  
Additional Code 3: Not reported  
Additional Code 4: Not reported  
Additional Code 5: Not reported

Shipment Date: 19951128  
Creation Date: 7/26/1996 0:00:00  
Receipt Date: 19951129  
Manifest ID: 95644460  
Trans EPA ID: CAD980695761  
Trans Name: Not reported  
Trans 2 EPA ID: Not reported  
Trans 2 Name: Not reported  
TSDF EPA ID: CAD980887418  
Trans Name: Not reported  
TSDF Alt EPA ID: Not reported  
TSDF Alt Name: Not reported  
Waste Code Description: 134 - Aqueous solution with <10% total organic residues  
RCRA Code: Not reported  
Meth Code: H01 - Transfer Station  
Quantity Tons: 0.42  
Waste Quantity: 100  
Quantity Unit: G  
Additional Code 1: Not reported  
Additional Code 2: Not reported

Map ID  
Direction  
Distance  
Elevation

MAP FINDINGS

Site

Database(s)

EDR ID Number  
EPA ID Number

**MUNICIPAL GARAGE CITY OF SAN JOSE (Continued)**

**1000595807**

Additional Code 3:	Not reported
Additional Code 4:	Not reported
Additional Code 5:	Not reported
Shipment Date:	19951115
Creation Date:	7/26/1996 0:00:00
Receipt Date:	19951115
Manifest ID:	93402824
Trans EPA ID:	CAD981694664
Trans Name:	Not reported
Trans 2 EPA ID:	Not reported
Trans 2 Name:	Not reported
TSDf EPA ID:	CAD009452657
Trans Name:	Not reported
TSDf Alt EPA ID:	Not reported
TSDf Alt Name:	Not reported
Waste Code Description:	352 - Other organic solids
RCRA Code:	Not reported
Meth Code:	R01 - Recycler
Quantity Tons:	0.05
Waste Quantity:	100
Quantity Unit:	P
Additional Code 1:	Not reported
Additional Code 2:	Not reported
Additional Code 3:	Not reported
Additional Code 4:	Not reported
Additional Code 5:	Not reported
Shipment Date:	19951109
Creation Date:	7/26/1996 0:00:00
Receipt Date:	19951115
Manifest ID:	95100524
Trans EPA ID:	CAD982403933
Trans Name:	Not reported
Trans 2 EPA ID:	CAD004778742
Trans 2 Name:	Not reported
TSDf EPA ID:	AZD982441263
Trans Name:	Not reported
TSDf Alt EPA ID:	Not reported
TSDf Alt Name:	Not reported
Waste Code Description:	352 - Other organic solids
RCRA Code:	D018
Meth Code:	T03 - Treatment, Incineration
Quantity Tons:	0.45
Waste Quantity:	900
Quantity Unit:	P
Additional Code 1:	Not reported
Additional Code 2:	Not reported
Additional Code 3:	Not reported
Additional Code 4:	Not reported
Additional Code 5:	Not reported
Shipment Date:	19950926
Creation Date:	7/26/1996 0:00:00
Receipt Date:	19951006
Manifest ID:	95332464
Trans EPA ID:	CAD980695761

Map ID  
Direction  
Distance  
Elevation

MAP FINDINGS

Site

Database(s)

EDR ID Number  
EPA ID Number

**MUNICIPAL GARAGE CITY OF SAN JOSE (Continued)**

**1000595807**

Trans Name:	Not reported
Trans 2 EPA ID:	TXD988052494
Trans 2 Name:	Not reported
TSDf EPA ID:	CAD059494310
Trans Name:	Not reported
TSDf Alt EPA ID:	Not reported
TSDf Alt Name:	Not reported
Waste Code Description:	223 - Unspecified oil-containing waste
RCRA Code:	Not reported
Meth Code:	D99 - Disposal, Other
Quantity Tons:	0.25
Waste Quantity:	500
Quantity Unit:	P
Additional Code 1:	Not reported
Additional Code 2:	Not reported
Additional Code 3:	Not reported
Additional Code 4:	Not reported
Additional Code 5:	Not reported
Shipment Date:	19950814
Creation Date:	10/25/1995 0:00:00
Receipt Date:	Not reported
Manifest ID:	95317773
Trans EPA ID:	CAD981694664
Trans Name:	Not reported
Trans 2 EPA ID:	Not reported
Trans 2 Name:	Not reported
TSDf EPA ID:	CAD009452657
Trans Name:	Not reported
TSDf Alt EPA ID:	Not reported
TSDf Alt Name:	Not reported
Waste Code Description:	343 - Unspecified organic liquid mixture
RCRA Code:	Not reported
Meth Code:	- Not reported
Quantity Tons:	0.17
Waste Quantity:	50
Quantity Unit:	G
Additional Code 1:	Not reported
Additional Code 2:	Not reported
Additional Code 3:	Not reported
Additional Code 4:	Not reported
Additional Code 5:	Not reported
Shipment Date:	19950713
Creation Date:	4/2/1996 0:00:00
Receipt Date:	19950723
Manifest ID:	95318651
Trans EPA ID:	CAD981694664
Trans Name:	Not reported
Trans 2 EPA ID:	Not reported
Trans 2 Name:	Not reported
TSDf EPA ID:	CAD009452657
Trans Name:	Not reported
TSDf Alt EPA ID:	CAD009452657
TSDf Alt Name:	Not reported
Waste Code Description:	343 - Unspecified organic liquid mixture
RCRA Code:	Not reported

Map ID  
Direction  
Distance  
Elevation

MAP FINDINGS

Site

Database(s)

EDR ID Number  
EPA ID Number

**MUNICIPAL GARAGE CITY OF SAN JOSE (Continued)**

**1000595807**

Meth Code:	R01 - Recycler
Quantity Tons:	0.204
Waste Quantity:	60
Quantity Unit:	G
Additional Code 1:	Not reported
Additional Code 2:	Not reported
Additional Code 3:	Not reported
Additional Code 4:	Not reported
Additional Code 5:	Not reported
Shipment Date:	19950606
Creation Date:	4/2/1996 0:00:00
Receipt Date:	19950609
Manifest ID:	95322816
Trans EPA ID:	CAD981694664
Trans Name:	Not reported
Trans 2 EPA ID:	Not reported
Trans 2 Name:	Not reported
TSDf EPA ID:	CAD009452657
Trans Name:	Not reported
TSDf Alt EPA ID:	CAD009452657
TSDf Alt Name:	Not reported
Waste Code Description:	343 - Unspecified organic liquid mixture
RCRA Code:	Not reported
Meth Code:	R01 - Recycler
Quantity Tons:	0.187
Waste Quantity:	55
Quantity Unit:	G
Additional Code 1:	Not reported
Additional Code 2:	Not reported
Additional Code 3:	Not reported
Additional Code 4:	Not reported
Additional Code 5:	Not reported
Shipment Date:	19950605
Creation Date:	10/24/1995 0:00:00
Receipt Date:	19950614
Manifest ID:	92684332
Trans EPA ID:	CAD982403933
Trans Name:	Not reported
Trans 2 EPA ID:	CAD004778742
Trans 2 Name:	Not reported
TSDf EPA ID:	AZD982441263
Trans Name:	Not reported
TSDf Alt EPA ID:	Not reported
TSDf Alt Name:	Not reported
Waste Code Description:	352 - Other organic solids
RCRA Code:	D018
Meth Code:	T03 - Treatment, Incineration
Quantity Tons:	0.6
Waste Quantity:	1200
Quantity Unit:	P
Additional Code 1:	Not reported
Additional Code 2:	Not reported
Additional Code 3:	Not reported
Additional Code 4:	Not reported
Additional Code 5:	Not reported

Map ID  
Direction  
Distance  
Elevation

MAP FINDINGS

Site

Database(s)

EDR ID Number  
EPA ID Number

**MUNICIPAL GARAGE CITY OF SAN JOSE (Continued)**

**1000595807**

Shipment Date: 19950502  
Creation Date: 4/2/1996 0:00:00  
Receipt Date: 19950502  
Manifest ID: 95318487  
Trans EPA ID: CAD981694664  
Trans Name: Not reported  
Trans 2 EPA ID: Not reported  
Trans 2 Name: Not reported  
TSDF EPA ID: CAD009452657  
Trans Name: Not reported  
TSDF Alt EPA ID: CAD009452657  
TSDF Alt Name: Not reported  
Waste Code Description: 343 - Unspecified organic liquid mixture  
RCRA Code: Not reported  
Meth Code: R01 - Recycler  
Quantity Tons: 0.272  
Waste Quantity: 80  
Quantity Unit: G  
Additional Code 1: Not reported  
Additional Code 2: Not reported  
Additional Code 3: Not reported  
Additional Code 4: Not reported  
Additional Code 5: Not reported

**Additional Info:**

Year: 2001  
Gen EPA ID: CAD983597626

Shipment Date: 20011129  
Creation Date: 1/16/2002 0:00:00  
Receipt Date: 20011129  
Manifest ID: 21238366  
Trans EPA ID: CAD009452657  
Trans Name: Not reported  
Trans 2 EPA ID: Not reported  
Trans 2 Name: Not reported  
TSDF EPA ID: CAD009452657  
Trans Name: Not reported  
TSDF Alt EPA ID: Not reported  
TSDF Alt Name: Not reported  
Waste Code Description: 352 - Other organic solids  
RCRA Code: Not reported  
Meth Code: R01 - Recycler  
Quantity Tons: 0.25  
Waste Quantity: 500  
Quantity Unit: P  
Additional Code 1: Not reported  
Additional Code 2: Not reported  
Additional Code 3: Not reported  
Additional Code 4: Not reported  
Additional Code 5: Not reported

Shipment Date: 20011116  
Creation Date: 1/16/2002 0:00:00  
Receipt Date: 20011120  
Manifest ID: 21316858  
Trans EPA ID: SCR000075150

Map ID  
Direction  
Distance  
Elevation

MAP FINDINGS

Site

Database(s)

EDR ID Number  
EPA ID Number

**MUNICIPAL GARAGE CITY OF SAN JOSE (Continued)**

**1000595807**

Trans Name: Not reported  
Trans 2 EPA ID: Not reported  
Trans 2 Name: Not reported  
TSDF EPA ID: CA0000084517  
Trans Name: Not reported  
TSDF Alt EPA ID: Not reported  
TSDF Alt Name: Not reported  
Waste Code Description: 134 - Aqueous solution with <10% total organic residues  
RCRA Code: D039  
Meth Code: H01 - Transfer Station  
Quantity Tons: 0.021  
Waste Quantity: 5  
Quantity Unit: G  
Additional Code 1: Not reported  
Additional Code 2: Not reported  
Additional Code 3: Not reported  
Additional Code 4: Not reported  
Additional Code 5: Not reported

Shipment Date: 20011116  
Creation Date: 1/16/2002 0:00:00  
Receipt Date: 20011120  
Manifest ID: 21316858  
Trans EPA ID: SCR000075150  
Trans Name: Not reported  
Trans 2 EPA ID: Not reported  
Trans 2 Name: Not reported  
TSDF EPA ID: CA0000084517  
Trans Name: Not reported  
TSDF Alt EPA ID: Not reported  
TSDF Alt Name: Not reported  
Waste Code Description: 134 - Aqueous solution with <10% total organic residues  
RCRA Code: D039  
Meth Code: H01 - Transfer Station  
Quantity Tons: 0.378  
Waste Quantity: 90  
Quantity Unit: G  
Additional Code 1: Not reported  
Additional Code 2: Not reported  
Additional Code 3: Not reported  
Additional Code 4: Not reported  
Additional Code 5: Not reported

Shipment Date: 20011107  
Creation Date: 12/17/2001 0:00:00  
Receipt Date: 20011107  
Manifest ID: 21423886  
Trans EPA ID: CAD009452657  
Trans Name: Not reported  
Trans 2 EPA ID: Not reported  
Trans 2 Name: Not reported  
TSDF EPA ID: CAD009452657  
Trans Name: Not reported  
TSDF Alt EPA ID: Not reported  
TSDF Alt Name: Not reported  
Waste Code Description: 343 - Unspecified organic liquid mixture  
RCRA Code: Not reported



Map ID  
Direction  
Distance  
Elevation

MAP FINDINGS

Site

Database(s)

EDR ID Number  
EPA ID Number

**MUNICIPAL GARAGE CITY OF SAN JOSE (Continued)**

**1000595807**

Meth Code:	R01 - Recycler
Quantity Tons:	0.306
Waste Quantity:	90
Quantity Unit:	G
Additional Code 1:	Not reported
Additional Code 2:	Not reported
Additional Code 3:	Not reported
Additional Code 4:	Not reported
Additional Code 5:	Not reported
Shipment Date:	20010824
Creation Date:	10/23/2001 0:00:00
Receipt Date:	20010829
Manifest ID:	21114600
Trans EPA ID:	SCR000075150
Trans Name:	Not reported
Trans 2 EPA ID:	Not reported
Trans 2 Name:	Not reported
TSDf EPA ID:	CA0000084517
Trans Name:	Not reported
TSDf Alt EPA ID:	Not reported
TSDf Alt Name:	Not reported
Waste Code Description:	134 - Aqueous solution with <10% total organic residues
RCRA Code:	D039
Meth Code:	H01 - Transfer Station
Quantity Tons:	0.021
Waste Quantity:	5
Quantity Unit:	G
Additional Code 1:	Not reported
Additional Code 2:	Not reported
Additional Code 3:	Not reported
Additional Code 4:	Not reported
Additional Code 5:	Not reported
Shipment Date:	20010801
Creation Date:	10/1/2001 0:00:00
Receipt Date:	20010801
Manifest ID:	21242095
Trans EPA ID:	CAD009452657
Trans Name:	Not reported
Trans 2 EPA ID:	Not reported
Trans 2 Name:	Not reported
TSDf EPA ID:	CAD009452657
Trans Name:	Not reported
TSDf Alt EPA ID:	Not reported
TSDf Alt Name:	Not reported
Waste Code Description:	343 - Unspecified organic liquid mixture
RCRA Code:	Not reported
Meth Code:	R01 - Recycler
Quantity Tons:	0.17
Waste Quantity:	50
Quantity Unit:	G
Additional Code 1:	Not reported
Additional Code 2:	Not reported
Additional Code 3:	Not reported
Additional Code 4:	Not reported
Additional Code 5:	Not reported

Map ID  
Direction  
Distance  
Elevation

MAP FINDINGS

Site

Database(s)

EDR ID Number  
EPA ID Number

**MUNICIPAL GARAGE CITY OF SAN JOSE (Continued)**

**1000595807**

Shipment Date: 20010604  
Creation Date: 7/30/2001 0:00:00  
Receipt Date: 20010606  
Manifest ID: 20650260  
Trans EPA ID: SCR000075150  
Trans Name: Not reported  
Trans 2 EPA ID: Not reported  
Trans 2 Name: Not reported  
TSDF EPA ID: CA0000084517  
Trans Name: Not reported  
TSDF Alt EPA ID: Not reported  
TSDF Alt Name: Not reported  
Waste Code Description: 134 - Aqueous solution with <10% total organic residues  
RCRA Code: D039  
Meth Code: H01 - Transfer Station  
Quantity Tons: 0.315  
Waste Quantity: 75  
Quantity Unit: G  
Additional Code 1: Not reported  
Additional Code 2: Not reported  
Additional Code 3: Not reported  
Additional Code 4: Not reported  
Additional Code 5: Not reported

Shipment Date: 20010604  
Creation Date: 7/30/2001 0:00:00  
Receipt Date: 20010606  
Manifest ID: 20650260  
Trans EPA ID: SCR000075150  
Trans Name: Not reported  
Trans 2 EPA ID: Not reported  
Trans 2 Name: Not reported  
TSDF EPA ID: CA0000084517  
Trans Name: Not reported  
TSDF Alt EPA ID: Not reported  
TSDF Alt Name: Not reported  
Waste Code Description: 134 - Aqueous solution with <10% total organic residues  
RCRA Code: D039  
Meth Code: H01 - Transfer Station  
Quantity Tons: 0.021  
Waste Quantity: 5  
Quantity Unit: G  
Additional Code 1: Not reported  
Additional Code 2: Not reported  
Additional Code 3: Not reported  
Additional Code 4: Not reported  
Additional Code 5: Not reported

Shipment Date: 20010501  
Creation Date: 6/27/2001 0:00:00  
Receipt Date: 20010507  
Manifest ID: 21071216  
Trans EPA ID: CAD009452657  
Trans Name: Not reported  
Trans 2 EPA ID: Not reported  
Trans 2 Name: Not reported  
TSDF EPA ID: CAD009452657

Map ID  
Direction  
Distance  
Elevation

MAP FINDINGS

Site

Database(s)

EDR ID Number  
EPA ID Number

**MUNICIPAL GARAGE CITY OF SAN JOSE (Continued)**

**1000595807**

Trans Name:	Not reported
TSDF Alt EPA ID:	CAD009452657
TSDF Alt Name:	Not reported
Waste Code Description:	343 - Unspecified organic liquid mixture
RCRA Code:	Not reported
Meth Code:	R01 - Recycler
Quantity Tons:	0.102
Waste Quantity:	30
Quantity Unit:	G
Additional Code 1:	Not reported
Additional Code 2:	Not reported
Additional Code 3:	Not reported
Additional Code 4:	Not reported
Additional Code 5:	Not reported
Shipment Date:	20010321
Creation Date:	5/31/2001 0:00:00
Receipt Date:	20010323
Manifest ID:	20619833
Trans EPA ID:	SCR000075150
Trans Name:	Not reported
Trans 2 EPA ID:	SCR000074591
Trans 2 Name:	Not reported
TSDF EPA ID:	CA0000084517
Trans Name:	Not reported
TSDF Alt EPA ID:	CA0000084517
TSDF Alt Name:	Not reported
Waste Code Description:	134 - Aqueous solution with <10% total organic residues
RCRA Code:	D039
Meth Code:	H01 - Transfer Station
Quantity Tons:	0.021
Waste Quantity:	5
Quantity Unit:	G
Additional Code 1:	Not reported
Additional Code 2:	Not reported
Additional Code 3:	Not reported
Additional Code 4:	Not reported
Additional Code 5:	Not reported

**Additional Info:**

Year:	2000
Gen EPA ID:	CAD983597626

Shipment Date:	20001206
Creation Date:	2/1/2001 0:00:00
Receipt Date:	20001218
Manifest ID:	20869272
Trans EPA ID:	CAD009452657
Trans Name:	Not reported
Trans 2 EPA ID:	Not reported
Trans 2 Name:	Not reported
TSDF EPA ID:	CAD009452657
Trans Name:	Not reported
TSDF Alt EPA ID:	Not reported
TSDF Alt Name:	Not reported
Waste Code Description:	343 - Unspecified organic liquid mixture
RCRA Code:	Not reported

Map ID  
Direction  
Distance  
Elevation

MAP FINDINGS

Site

Database(s)

EDR ID Number  
EPA ID Number

**MUNICIPAL GARAGE CITY OF SAN JOSE (Continued)**

**1000595807**

Meth Code:	R01 - Recycler
Quantity Tons:	0
Waste Quantity:	50
Quantity Unit:	*
Additional Code 1:	Not reported
Additional Code 2:	Not reported
Additional Code 3:	Not reported
Additional Code 4:	Not reported
Additional Code 5:	Not reported
Shipment Date:	20001122
Creation Date:	2/1/2001 0:00:00
Receipt Date:	20001128
Manifest ID:	20524545
Trans EPA ID:	SCR000075150
Trans Name:	Not reported
Trans 2 EPA ID:	Not reported
Trans 2 Name:	Not reported
TSDf EPA ID:	CAD059494310
Trans Name:	Not reported
TSDf Alt EPA ID:	CAD059494310
TSDf Alt Name:	Not reported
Waste Code Description:	222 - Oil/water separation sludge
RCRA Code:	Not reported
Meth Code:	H01 - Transfer Station
Quantity Tons:	0.4587
Waste Quantity:	110
Quantity Unit:	G
Additional Code 1:	Not reported
Additional Code 2:	Not reported
Additional Code 3:	Not reported
Additional Code 4:	Not reported
Additional Code 5:	Not reported
Shipment Date:	20001012
Creation Date:	12/13/2000 0:00:00
Receipt Date:	20001024
Manifest ID:	20307438
Trans EPA ID:	CAD009452657
Trans Name:	Not reported
Trans 2 EPA ID:	Not reported
Trans 2 Name:	Not reported
TSDf EPA ID:	CAD009452657
Trans Name:	Not reported
TSDf Alt EPA ID:	CAD009452657
TSDf Alt Name:	Not reported
Waste Code Description:	343 - Unspecified organic liquid mixture
RCRA Code:	Not reported
Meth Code:	R01 - Recycler
Quantity Tons:	0.204
Waste Quantity:	60
Quantity Unit:	G
Additional Code 1:	Not reported
Additional Code 2:	Not reported
Additional Code 3:	Not reported
Additional Code 4:	Not reported
Additional Code 5:	Not reported

Map ID  
Direction  
Distance  
Elevation

MAP FINDINGS

Site

Database(s)

EDR ID Number  
EPA ID Number

**MUNICIPAL GARAGE CITY OF SAN JOSE (Continued)**

**1000595807**

Shipment Date: 20001010  
Creation Date: 12/8/2000 0:00:00  
Receipt Date: 20001013  
Manifest ID: 20166671  
Trans EPA ID: SCR000075150  
Trans Name: Not reported  
Trans 2 EPA ID: SCR000074591  
Trans 2 Name: Not reported  
TSDF EPA ID: CA0000084517  
Trans Name: Not reported  
TSDF Alt EPA ID: CA0000084517  
TSDF Alt Name: Not reported  
Waste Code Description: 134 - Aqueous solution with <10% total organic residues  
RCRA Code: D039  
Meth Code: T01 - Treatment, Tank  
Quantity Tons: 0.021  
Waste Quantity: 5  
Quantity Unit: G  
Additional Code 1: Not reported  
Additional Code 2: Not reported  
Additional Code 3: Not reported  
Additional Code 4: Not reported  
Additional Code 5: Not reported

Shipment Date: 20001003  
Creation Date: 12/8/2000 0:00:00  
Receipt Date: 20001006  
Manifest ID: 20035517  
Trans EPA ID: SCR000075150  
Trans Name: Not reported  
Trans 2 EPA ID: SCR000074591  
Trans 2 Name: Not reported  
TSDF EPA ID: CA0000084517  
Trans Name: Not reported  
TSDF Alt EPA ID: CA0000084517  
TSDF Alt Name: Not reported  
Waste Code Description: 134 - Aqueous solution with <10% total organic residues  
RCRA Code: D039  
Meth Code: H01 - Transfer Station  
Quantity Tons: 0.315  
Waste Quantity: 75  
Quantity Unit: G  
Additional Code 1: Not reported  
Additional Code 2: Not reported  
Additional Code 3: Not reported  
Additional Code 4: Not reported  
Additional Code 5: Not reported

Shipment Date: 20000824  
Creation Date: 10/23/2000 0:00:00  
Receipt Date: 20000829  
Manifest ID: 20022128  
Trans EPA ID: SCR000075150  
Trans Name: Not reported  
Trans 2 EPA ID: SCR000074591  
Trans 2 Name: Not reported  
TSDF EPA ID: CA0000084517

Map ID  
Direction  
Distance  
Elevation

MAP FINDINGS

Site

Database(s)

EDR ID Number  
EPA ID Number

**MUNICIPAL GARAGE CITY OF SAN JOSE (Continued)**

**1000595807**

Trans Name: Not reported  
TSDF Alt EPA ID: Not reported  
TSDF Alt Name: Not reported  
Waste Code Description: 134 - Aqueous solution with <10% total organic residues  
RCRA Code: D039  
Meth Code: T01 - Treatment, Tank  
Quantity Tons: 0.294  
Waste Quantity: 70  
Quantity Unit: G  
Additional Code 1: Not reported  
Additional Code 2: Not reported  
Additional Code 3: Not reported  
Additional Code 4: Not reported  
Additional Code 5: Not reported

Shipment Date: 20000816  
Creation Date: 10/23/2000 0:00:00  
Receipt Date: 20000818  
Manifest ID: 20023965  
Trans EPA ID: SCR000075150  
Trans Name: Not reported  
Trans 2 EPA ID: SCR000074591  
Trans 2 Name: Not reported  
TSDF EPA ID: CA0000084517  
Trans Name: Not reported  
TSDF Alt EPA ID: Not reported  
TSDF Alt Name: Not reported  
Waste Code Description: 134 - Aqueous solution with <10% total organic residues  
RCRA Code: D039  
Meth Code: T01 - Treatment, Tank  
Quantity Tons: 0.021  
Waste Quantity: 5  
Quantity Unit: G  
Additional Code 1: Not reported  
Additional Code 2: Not reported  
Additional Code 3: Not reported  
Additional Code 4: Not reported  
Additional Code 5: Not reported

Shipment Date: 20000720  
Creation Date: 9/11/2000 0:00:00  
Receipt Date: 20000725  
Manifest ID: 99546245  
Trans EPA ID: CAD009452657  
Trans Name: Not reported  
Trans 2 EPA ID: Not reported  
Trans 2 Name: Not reported  
TSDF EPA ID: CAD009452657  
Trans Name: Not reported  
TSDF Alt EPA ID: CAD009452657  
TSDF Alt Name: Not reported  
Waste Code Description: 343 - Unspecified organic liquid mixture  
RCRA Code: Not reported  
Meth Code: R01 - Recycler  
Quantity Tons: 0.136  
Waste Quantity: 40  
Quantity Unit: G

Map ID  
Direction  
Distance  
Elevation

MAP FINDINGS

Site

Database(s)

EDR ID Number  
EPA ID Number

**MUNICIPAL GARAGE CITY OF SAN JOSE (Continued)**

**1000595807**

Additional Code 1:	Not reported
Additional Code 2:	Not reported
Additional Code 3:	Not reported
Additional Code 4:	Not reported
Additional Code 5:	Not reported
Shipment Date:	20000623
Creation Date:	8/28/2000 0:00:00
Receipt Date:	20000623
Manifest ID:	99802552
Trans EPA ID:	SCR000074591
Trans Name:	Not reported
Trans 2 EPA ID:	Not reported
Trans 2 Name:	Not reported
TSDF EPA ID:	CAD059494310
Trans Name:	Not reported
TSDF Alt EPA ID:	CAD059494310
TSDF Alt Name:	Not reported
Waste Code Description:	181 - Other inorganic solid waste Organics
RCRA Code:	D001
Meth Code:	H01 - Transfer Station
Quantity Tons:	0.05
Waste Quantity:	100
Quantity Unit:	P
Additional Code 1:	Not reported
Additional Code 2:	Not reported
Additional Code 3:	Not reported
Additional Code 4:	Not reported
Additional Code 5:	Not reported
Shipment Date:	20000622
Creation Date:	8/14/2000 0:00:00
Receipt Date:	20000622
Manifest ID:	20069035
Trans EPA ID:	CAD009452657
Trans Name:	Not reported
Trans 2 EPA ID:	Not reported
Trans 2 Name:	Not reported
TSDF EPA ID:	CAD009452657
Trans Name:	Not reported
TSDF Alt EPA ID:	CAD009452657
TSDF Alt Name:	Not reported
Waste Code Description:	343 - Unspecified organic liquid mixture
RCRA Code:	Not reported
Meth Code:	R01 - Recycler
Quantity Tons:	0.272
Waste Quantity:	80
Quantity Unit:	G
Additional Code 1:	Not reported
Additional Code 2:	Not reported
Additional Code 3:	Not reported
Additional Code 4:	Not reported
Additional Code 5:	Not reported
Additional Info:	
Year:	2006
Gen EPA ID:	CAD983597626

Map ID  
Direction  
Distance  
Elevation

MAP FINDINGS

Site

Database(s)

EDR ID Number  
EPA ID Number

**MUNICIPAL GARAGE CITY OF SAN JOSE (Continued)**

**1000595807**

Shipment Date: 20060905  
Creation Date: 6/29/2007 18:30:33  
Receipt Date: 20060918  
Manifest ID: 000680945JJK  
Trans EPA ID: TXR000050930  
Trans Name: SAFETY-KLEEN SYSTEMS INC  
Trans 2 EPA ID: OKD981588791  
Trans 2 Name: TRIAD TRANSPORT INC  
TSDf EPA ID: TXD077603371  
Trans Name: SAFETY-KLEEN SYSTEMS INC  
TSDf Alt EPA ID: Not reported  
TSDf Alt Name: Not reported  
Waste Code Description: 213 - Hydrocarbon solvents (benzene, hexane, Stoddard, etc.  
RCRA Code: D018  
Meth Code: H061 - Fuel Blending Prior To Energy Recovery At Another Site  
Quantity Tons: 0.025  
Waste Quantity: 50  
Quantity Unit: P  
Additional Code 1: D001  
Additional Code 2: Not reported  
Additional Code 3: Not reported  
Additional Code 4: Not reported  
Additional Code 5: Not reported

Shipment Date: 20060905  
Creation Date: 6/29/2007 18:30:33  
Receipt Date: 20060918  
Manifest ID: 000680945JJK  
Trans EPA ID: TXR000050930  
Trans Name: SAFETY-KLEEN SYSTEMS INC  
Trans 2 EPA ID: OKD981588791  
Trans 2 Name: TRIAD TRANSPORT INC  
TSDf EPA ID: TXD077603371  
Trans Name: SAFETY-KLEEN SYSTEMS INC  
TSDf Alt EPA ID: Not reported  
TSDf Alt Name: Not reported  
Waste Code Description: 352 - Other organic solids  
RCRA Code: Not reported  
Meth Code: H141 - Storage, Bulking, And/Or Transfer Off Site--No Treatment/Reovery (H010-H129) Or (H131-H135)  
Quantity Tons: 0.025  
Waste Quantity: 50  
Quantity Unit: P  
Additional Code 1: Not reported  
Additional Code 2: Not reported  
Additional Code 3: Not reported  
Additional Code 4: Not reported  
Additional Code 5: Not reported

Shipment Date: 20060323  
Creation Date: 7/27/2006 18:35:54  
Receipt Date: 20060405  
Manifest ID: 24698500  
Trans EPA ID: CAD982413262  
Trans Name: EVERGREEN ENVIRONMENTAL SERVICES  
Trans 2 EPA ID: CAD063547996  
Trans 2 Name: PHILIP TRANSPORTATION REMEDIATION INC



Map ID  
Direction  
Distance  
Elevation

MAP FINDINGS

Site

Database(s)

EDR ID Number  
EPA ID Number

**MUNICIPAL GARAGE CITY OF SAN JOSE (Continued)**

**1000595807**

TSDF EPA ID: NVD980895338  
Trans Name: 21ST CENTRURY EMI  
TSDF Alt EPA ID: NVD980895338  
TSDF Alt Name: Not reported  
Waste Code Description: 181 - Other inorganic solid waste Organics  
RCRA Code: D001  
Meth Code: T03 - Treatment, Incineration  
Quantity Tons: 0.06  
Waste Quantity: 120  
Quantity Unit: P  
Additional Code 1: Not reported  
Additional Code 2: Not reported  
Additional Code 3: Not reported  
Additional Code 4: Not reported  
Additional Code 5: Not reported

Additional Info:

Year: 2017  
Gen EPA ID: CAD983597626

Shipment Date: 20171107  
Creation Date: 9/28/2018 18:30:17  
Receipt Date: 20171202  
Manifest ID: 006161781SKS  
Trans EPA ID: TXR000081205  
Trans Name: SAFETY-KLEEN SYSTEMS INC  
Trans 2 EPA ID: MAD039322250  
Trans 2 Name: CLEAN HARBORS ENVIRONMENTAL SVC INC  
TSDF EPA ID: NED981723513  
Trans Name: CLEAN HARBORS ENVIRONMENTAL SERVICES IN  
TSDF Alt EPA ID: Not reported  
TSDF Alt Name: Not reported  
Waste Code Description: 213 - Hydrocarbon solvents (benzene, hexane, Stoddard, etc.  
RCRA Code: D018  
Meth Code: H040 - Incineration--Thermal Destruction Other Than Use As A Fuel  
Quantity Tons: 0.1  
Waste Quantity: 200  
Quantity Unit: P  
Additional Code 1: D001  
Additional Code 2: Not reported  
Additional Code 3: Not reported  
Additional Code 4: Not reported  
Additional Code 5: Not reported

Shipment Date: 20171107  
Creation Date: 10/10/2018 18:30:37  
Receipt Date: 20171122  
Manifest ID: 006161782SKS  
Trans EPA ID: TXR000081205  
Trans Name: SAFETY-KLEEN SYSTEMS INC  
Trans 2 EPA ID: MAD039322250  
Trans 2 Name: CLEAN HARBORS ENVIRONMENTAL SVC INC  
TSDF EPA ID: UTD991301748  
Trans Name: CLEAN HARBORS GRASSY MOUNTAIN  
TSDF Alt EPA ID: Not reported  
TSDF Alt Name: Not reported  
Waste Code Description: 352 - Other organic solids

Map ID  
Direction  
Distance  
Elevation

MAP FINDINGS

Site

Database(s)

EDR ID Number  
EPA ID Number

**MUNICIPAL GARAGE CITY OF SAN JOSE (Continued)**

**1000595807**

RCRA Code:	Not reported
Meth Code:	H132 - Landfill Or Surface Impoundment That Will Be Closed As Landfill( To Include On-Site Treatment And/Or Stabilization)
Quantity Tons:	0.05
Waste Quantity:	100
Quantity Unit:	P
Additional Code 1:	Not reported
Additional Code 2:	Not reported
Additional Code 3:	Not reported
Additional Code 4:	Not reported
Additional Code 5:	Not reported
Shipment Date:	20171107
Creation Date:	10/10/2018 18:30:37
Receipt Date:	20171122
Manifest ID:	006161782SKS
Trans EPA ID:	TXR000081205
Trans Name:	SAFETY-KLEEN SYSTEMS INC
Trans 2 EPA ID:	MAD039322250
Trans 2 Name:	CLEAN HARBORS ENVIRONMENTAL SVC INC
TSDf EPA ID:	UTD991301748
Trans Name:	CLEAN HARBORS GRASSY MOUNTAIN
TSDf Alt EPA ID:	Not reported
TSDf Alt Name:	Not reported
Waste Code Description:	181 - Other inorganic solid waste Organics
RCRA Code:	Not reported
Meth Code:	H132 - Landfill Or Surface Impoundment That Will Be Closed As Landfill( To Include On-Site Treatment And/Or Stabilization)
Quantity Tons:	0.025
Waste Quantity:	50
Quantity Unit:	P
Additional Code 1:	Not reported
Additional Code 2:	Not reported
Additional Code 3:	Not reported
Additional Code 4:	Not reported
Additional Code 5:	Not reported
Shipment Date:	20170915
Creation Date:	10/4/2018 18:30:16
Receipt Date:	20171009
Manifest ID:	006162081SKS
Trans EPA ID:	TXR000081205
Trans Name:	SAFETY-KLEEN SYSTEMS INC
Trans 2 EPA ID:	MAD039322250
Trans 2 Name:	CLEAN HARBORS ENVIRONMENTAL SVC INC
TSDf EPA ID:	NED981723513
Trans Name:	CLEAN HARBORS ENVIRONMENTAL SERVICES IN
TSDf Alt EPA ID:	Not reported
TSDf Alt Name:	Not reported
Waste Code Description:	213 - Hydrocarbon solvents (benzene, hexane, Stoddard, etc.
RCRA Code:	D018
Meth Code:	H040 - Incineration--Thermal Destruction Other Than Use As A Fuel
Quantity Tons:	0.1
Waste Quantity:	200
Quantity Unit:	P
Additional Code 1:	D001
Additional Code 2:	Not reported

Map ID  
Direction  
Distance  
Elevation

MAP FINDINGS

Site

Database(s)

EDR ID Number  
EPA ID Number

**MUNICIPAL GARAGE CITY OF SAN JOSE (Continued)**

**1000595807**

Additional Code 3:	Not reported
Additional Code 4:	Not reported
Additional Code 5:	Not reported
Shipment Date:	20170915
Creation Date:	10/11/2018 18:31:48
Receipt Date:	20171004
Manifest ID:	006162083SKS
Trans EPA ID:	TXR000081205
Trans Name:	SAFETY-KLEEN SYSTEMS INC
Trans 2 EPA ID:	MAD039322250
Trans 2 Name:	CLEAN HARBORS ENVIRONMENTAL SVC INC
TSD EPA ID:	UTD991301748
Trans Name:	CLEAN HARBORS GRASSY MOUNTAIN
TSD EPA ID:	Not reported
TSD Alt Name:	Not reported
Waste Code Description:	352 - Other organic solids
RCRA Code:	Not reported
Meth Code:	H132 - Landfill Or Surface Impoundment That Will Be Closed As Landfill( To Include On-Site Treatment And/Or Stabilization)
Quantity Tons:	0.075
Waste Quantity:	150
Quantity Unit:	P
Additional Code 1:	Not reported
Additional Code 2:	Not reported
Additional Code 3:	Not reported
Additional Code 4:	Not reported
Additional Code 5:	Not reported
Shipment Date:	20170915
Creation Date:	10/11/2018 18:31:48
Receipt Date:	20171004
Manifest ID:	006162083SKS
Trans EPA ID:	TXR000081205
Trans Name:	SAFETY-KLEEN SYSTEMS INC
Trans 2 EPA ID:	MAD039322250
Trans 2 Name:	CLEAN HARBORS ENVIRONMENTAL SVC INC
TSD EPA ID:	UTD991301748
Trans Name:	CLEAN HARBORS GRASSY MOUNTAIN
TSD EPA ID:	Not reported
TSD Alt Name:	Not reported
Waste Code Description:	181 - Other inorganic solid waste Organics
RCRA Code:	Not reported
Meth Code:	H132 - Landfill Or Surface Impoundment That Will Be Closed As Landfill( To Include On-Site Treatment And/Or Stabilization)
Quantity Tons:	0.025
Waste Quantity:	50
Quantity Unit:	P
Additional Code 1:	Not reported
Additional Code 2:	Not reported
Additional Code 3:	Not reported
Additional Code 4:	Not reported
Additional Code 5:	Not reported
Shipment Date:	20170721
Creation Date:	9/27/2018 18:30:17
Receipt Date:	20170815

Map ID  
Direction  
Distance  
Elevation

MAP FINDINGS

Site

Database(s)

EDR ID Number  
EPA ID Number

**MUNICIPAL GARAGE CITY OF SAN JOSE (Continued)**

**1000595807**

Manifest ID:	006105828SKS
Trans EPA ID:	TXR000081205
Trans Name:	SAFETY-KLEEN SYSTEMS INC
Trans 2 EPA ID:	MAD039322250
Trans 2 Name:	CLEAN HARBORS ENVIRONMENTAL SVC INC
TSDF EPA ID:	UTD991301748
Trans Name:	CLEAN HARBORS GRASSY MOUNTAIN
TSDF Alt EPA ID:	Not reported
TSDF Alt Name:	Not reported
Waste Code Description:	352 - Other organic solids
RCRA Code:	Not reported
Meth Code:	H132 - Landfill Or Surface Impoundment That Will Be Closed As Landfill( To Include On-Site Treatment And/Or Stabilization)
Quantity Tons:	0.05
Waste Quantity:	100
Quantity Unit:	P
Additional Code 1:	Not reported
Additional Code 2:	Not reported
Additional Code 3:	Not reported
Additional Code 4:	Not reported
Additional Code 5:	Not reported
Shipment Date:	20170524
Creation Date:	10/26/2018 18:30:13
Receipt Date:	20171015
Manifest ID:	005978450SKS
Trans EPA ID:	TXR000081205
Trans Name:	SAFETY-KLEEN SYSTEMS INC
Trans 2 EPA ID:	MAD039322250
Trans 2 Name:	CLEAN HARBORS ENVIRONMENTAL SERVICES INC
TSDF EPA ID:	UTD991301748
Trans Name:	CLEAN HARBORS GRASSY MOUNTAIN
TSDF Alt EPA ID:	Not reported
TSDF Alt Name:	Not reported
Waste Code Description:	352 - Other organic solids
RCRA Code:	Not reported
Meth Code:	H132 - Landfill Or Surface Impoundment That Will Be Closed As Landfill( To Include On-Site Treatment And/Or Stabilization)
Quantity Tons:	0.05
Waste Quantity:	100
Quantity Unit:	P
Additional Code 1:	Not reported
Additional Code 2:	Not reported
Additional Code 3:	Not reported
Additional Code 4:	Not reported
Additional Code 5:	Not reported
Shipment Date:	20170524
Creation Date:	10/26/2018 18:30:13
Receipt Date:	20171015
Manifest ID:	005978450SKS
Trans EPA ID:	TXR000081205
Trans Name:	SAFETY-KLEEN SYSTEMS INC
Trans 2 EPA ID:	MAD039322250
Trans 2 Name:	CLEAN HARBORS ENVIRONMENTAL SERVICES INC
TSDF EPA ID:	UTD991301748
Trans Name:	CLEAN HARBORS GRASSY MOUNTAIN

Map ID  
Direction  
Distance  
Elevation

MAP FINDINGS

Site

Database(s)

EDR ID Number  
EPA ID Number

**MUNICIPAL GARAGE CITY OF SAN JOSE (Continued)**

**1000595807**

TSDf Alt EPA ID:	Not reported
TSDf Alt Name:	Not reported
Waste Code Description:	181 - Other inorganic solid waste Organics
RCRA Code:	Not reported
Meth Code:	H132 - Landfill Or Surface Impoundment That Will Be Closed As Landfill( To Include On-Site Treatment And/Or Stabilization)
Quantity Tons:	0.025
Waste Quantity:	50
Quantity Unit:	P
Additional Code 1:	Not reported
Additional Code 2:	Not reported
Additional Code 3:	Not reported
Additional Code 4:	Not reported
Additional Code 5:	Not reported
Shipment Date:	20170329
Creation Date:	5/11/2018 18:34:02
Receipt Date:	20170414
Manifest ID:	005901789SKS
Trans EPA ID:	TXR000081205
Trans Name:	SAFETY-KLEEN SYSTEMS INC
Trans 2 EPA ID:	MAD039322250
Trans 2 Name:	CLEAN HARBORS ENVIRONMENTAL SERVICES INC
TSDf EPA ID:	UTD981552177
Trans Name:	CLEAN HARBORS ARAGONITE LLC
TSDf Alt EPA ID:	Not reported
TSDf Alt Name:	Not reported
Waste Code Description:	213 - Hydrocarbon solvents (benzene, hexane, Stoddard, etc.
RCRA Code:	D018
Meth Code:	H040 - Incineration--Thermal Destruction Other Than Use As A Fuel
Quantity Tons:	0.125
Waste Quantity:	250
Quantity Unit:	P
Additional Code 1:	D001
Additional Code 2:	Not reported
Additional Code 3:	Not reported
Additional Code 4:	Not reported
Additional Code 5:	Not reported
Additional Info:	
Year:	1993
Gen EPA ID:	CAD983597626
Shipment Date:	19931220
Creation Date:	9/14/1995 0:00:00
Receipt Date:	19931222
Manifest ID:	92684329
Trans EPA ID:	CAD004778742
Trans Name:	Not reported
Trans 2 EPA ID:	Not reported
Trans 2 Name:	Not reported
TSDf EPA ID:	WAD009477175
Trans Name:	Not reported
TSDf Alt EPA ID:	Not reported
TSDf Alt Name:	Not reported
Waste Code Description:	352 - Other organic solids
RCRA Code:	D018

Map ID  
Direction  
Distance  
Elevation

MAP FINDINGS

Site

Database(s)

EDR ID Number  
EPA ID Number

**MUNICIPAL GARAGE CITY OF SAN JOSE (Continued)**

**1000595807**

Meth Code:	R01 - Recycler
Quantity Tons:	0.5
Waste Quantity:	1000
Quantity Unit:	P
Additional Code 1:	Not reported
Additional Code 2:	Not reported
Additional Code 3:	Not reported
Additional Code 4:	Not reported
Additional Code 5:	Not reported
Shipment Date:	19930811
Creation Date:	9/9/1995 0:00:00
Receipt Date:	Not reported
Manifest ID:	93107558
Trans EPA ID:	CAD981694664
Trans Name:	Not reported
Trans 2 EPA ID:	Not reported
Trans 2 Name:	Not reported
TSDf EPA ID:	CAD009452657
Trans Name:	Not reported
TSDf Alt EPA ID:	Not reported
TSDf Alt Name:	Not reported
Waste Code Description:	352 - Other organic solids
RCRA Code:	Not reported
Meth Code:	- Not reported
Quantity Tons:	0.125
Waste Quantity:	250
Quantity Unit:	P
Additional Code 1:	Not reported
Additional Code 2:	Not reported
Additional Code 3:	Not reported
Additional Code 4:	Not reported
Additional Code 5:	Not reported
Shipment Date:	19930629
Creation Date:	9/11/1995 0:00:00
Receipt Date:	19930715
Manifest ID:	90261597
Trans EPA ID:	CAD004778742
Trans Name:	Not reported
Trans 2 EPA ID:	Not reported
Trans 2 Name:	Not reported
TSDf EPA ID:	WAD009477175
Trans Name:	Not reported
TSDf Alt EPA ID:	Not reported
TSDf Alt Name:	Not reported
Waste Code Description:	581 - Gas scrubber waste
RCRA Code:	D018
Meth Code:	R01 - Recycler
Quantity Tons:	0.3
Waste Quantity:	600
Quantity Unit:	P
Additional Code 1:	Not reported
Additional Code 2:	Not reported
Additional Code 3:	Not reported
Additional Code 4:	Not reported
Additional Code 5:	Not reported

Map ID  
Direction  
Distance  
Elevation

MAP FINDINGS

Site

Database(s)

EDR ID Number  
EPA ID Number

**MUNICIPAL GARAGE CITY OF SAN JOSE (Continued)**

**1000595807**

Shipment Date: 19930416  
Creation Date: 9/6/1995 0:00:00  
Receipt Date: 19930419  
Manifest ID: 93107211  
Trans EPA ID: CAD981694664  
Trans Name: Not reported  
Trans 2 EPA ID: Not reported  
Trans 2 Name: Not reported  
TSDF EPA ID: CAD009452657  
Trans Name: Not reported  
TSDF Alt EPA ID: Not reported  
TSDF Alt Name: Not reported  
Waste Code Description: 343 - Unspecified organic liquid mixture  
RCRA Code: Not reported  
Meth Code: R01 - Recycler  
Quantity Tons: 0.136  
Waste Quantity: 40  
Quantity Unit: G  
Additional Code 1: Not reported  
Additional Code 2: Not reported  
Additional Code 3: Not reported  
Additional Code 4: Not reported  
Additional Code 5: Not reported

Shipment Date: 19930326  
Creation Date: 9/6/1995 0:00:00  
Receipt Date: 19930330  
Manifest ID: 92048136  
Trans EPA ID: CAD981694664  
Trans Name: Not reported  
Trans 2 EPA ID: Not reported  
Trans 2 Name: Not reported  
TSDF EPA ID: CAD009452657  
Trans Name: Not reported  
TSDF Alt EPA ID: Not reported  
TSDF Alt Name: Not reported  
Waste Code Description: 352 - Other organic solids  
RCRA Code: Not reported  
Meth Code: D99 - Disposal, Other  
Quantity Tons: 0.14  
Waste Quantity: 280  
Quantity Unit: P  
Additional Code 1: Not reported  
Additional Code 2: Not reported  
Additional Code 3: Not reported  
Additional Code 4: Not reported  
Additional Code 5: Not reported

Shipment Date: 19930118  
Creation Date: 9/6/1995 0:00:00  
Receipt Date: 19930119  
Manifest ID: 91772336  
Trans EPA ID: CAT080014277  
Trans Name: Not reported  
Trans 2 EPA ID: Not reported  
Trans 2 Name: Not reported  
TSDF EPA ID: CAL000048571

Map ID  
Direction  
Distance  
Elevation

MAP FINDINGS

Site

Database(s)

EDR ID Number  
EPA ID Number

**MUNICIPAL GARAGE CITY OF SAN JOSE (Continued)**

**1000595807**

Trans Name: Not reported  
TSDF Alt EPA ID: Not reported  
TSDF Alt Name: Not reported  
Waste Code Description: 221 - Waste oil and mixed oil  
RCRA Code: Not reported  
Meth Code: R01 - Recycler  
Quantity Tons: 2.109  
Waste Quantity: 555  
Quantity Unit: G  
Additional Code 1: Not reported  
Additional Code 2: Not reported  
Additional Code 3: Not reported  
Additional Code 4: Not reported  
Additional Code 5: Not reported

**Additional Info:**

Year: 2016  
Gen EPA ID: CAD983597626

Shipment Date: 20151202  
Creation Date: 5/24/2016 16:38:02  
Receipt Date: 20151216  
Manifest ID: 005132166SKS  
Trans EPA ID: TXR000081205  
Trans Name: SAFETY-KLEEN SYSTEMS INC  
Trans 2 EPA ID: MAD039322250  
Trans 2 Name: CLEAN HARBORS  
TSDF EPA ID: CAD980675276  
Trans Name: CLEAN HARBORS BUTTONWILLOW LLC  
TSDF Alt EPA ID: Not reported  
TSDF Alt Name: Not reported  
Waste Code Description: 223 - Unspecified oil-containing waste  
RCRA Code: D008  
Meth Code: H132 - Landfill Or Surface Impoundment That Will Be Closed As Landfill( To Include On-Site Treatment And/Or Stabilization)  
Quantity Tons: 0.125  
Waste Quantity: 250  
Quantity Unit: P  
Additional Code 1: D007  
Additional Code 2: D006  
Additional Code 3: D004  
Additional Code 4: Not reported  
Additional Code 5: Not reported

Shipment Date: 20151202  
Creation Date: 3/2/2016 22:15:29  
Receipt Date: 20151211  
Manifest ID: 005132168SKS  
Trans EPA ID: TXR000081205  
Trans Name: SAFETY-KLEEN SYSTEMS INC  
Trans 2 EPA ID: MAD039322250  
Trans 2 Name: CLEAN HARBORS  
TSDF EPA ID: CAD059494310  
Trans Name: CLEAN HARBORS SAN JOSE LLC  
TSDF Alt EPA ID: Not reported  
TSDF Alt Name: Not reported  
Waste Code Description: 352 - Other organic solids



Map ID  
Direction  
Distance  
Elevation

MAP FINDINGS

Site

Database(s)

EDR ID Number  
EPA ID Number

**MUNICIPAL GARAGE CITY OF SAN JOSE (Continued)**

**1000595807**

RCRA Code:	D008
Meth Code:	H141 - Storage, Bulking, And/Or Transfer Off Site--No Treatment/Reovery (H010-H129) Or (H131-H135)
Quantity Tons:	0.15
Waste Quantity:	300
Quantity Unit:	P
Additional Code 1:	D007
Additional Code 2:	D006
Additional Code 3:	Not reported
Additional Code 4:	Not reported
Additional Code 5:	Not reported
Shipment Date:	20151111
Creation Date:	5/24/2016 16:38:02
Receipt Date:	20151202
Manifest ID:	005033380SKS
Trans EPA ID:	TXR000081205
Trans Name:	SAFETY-KLEEN SYSTEMS INC
Trans 2 EPA ID:	MAD039322250
Trans 2 Name:	CLEAN HARBORS
TSDf EPA ID:	CAD980675276
Trans Name:	CLEAN HARBORS BUTTONWILLOW LLC
TSDf Alt EPA ID:	Not reported
TSDf Alt Name:	Not reported
Waste Code Description:	181 - Other inorganic solid waste Organics
RCRA Code:	Not reported
Meth Code:	H132 - Landfill Or Surface Impoundment That Will Be Closed As Landfill( To Include On-Site Treatment And/Or Stabilization)
Quantity Tons:	0.015
Waste Quantity:	30
Quantity Unit:	P
Additional Code 1:	Not reported
Additional Code 2:	Not reported
Additional Code 3:	Not reported
Additional Code 4:	Not reported
Additional Code 5:	Not reported
Shipment Date:	20151111
Creation Date:	5/12/2016 9:59:35
Receipt Date:	20151124
Manifest ID:	005033379SKS
Trans EPA ID:	TXR000081205
Trans Name:	SAFETY-KLEEN SYSTEMS INC
Trans 2 EPA ID:	AZR000513770
Trans 2 Name:	SLT
TSDf EPA ID:	UTD981552177
Trans Name:	CLEAN HARBORS ARAGONITE LLC
TSDf Alt EPA ID:	Not reported
TSDf Alt Name:	Not reported
Waste Code Description:	213 - Hydrocarbon solvents (benzene, hexane, Stoddard, etc.
RCRA Code:	D018
Meth Code:	H040 - Incineration--Thermal Destruction Other Than Use As A Fuel
Quantity Tons:	0.1
Waste Quantity:	200
Quantity Unit:	P
Additional Code 1:	D001
Additional Code 2:	Not reported

Map ID  
Direction  
Distance  
Elevation

MAP FINDINGS

Site

Database(s)

EDR ID Number  
EPA ID Number

**MUNICIPAL GARAGE CITY OF SAN JOSE (Continued)**

**1000595807**

Additional Code 3:	Not reported
Additional Code 4:	Not reported
Additional Code 5:	Not reported
Shipment Date:	20151111
Creation Date:	5/24/2016 16:38:02
Receipt Date:	20151202
Manifest ID:	005033380SKS
Trans EPA ID:	TXR000081205
Trans Name:	SAFETY-KLEEN SYSTEMS INC
Trans 2 EPA ID:	MAD039322250
Trans 2 Name:	CLEAN HARBORS
TSDf EPA ID:	CAD980675276
Trans Name:	CLEAN HARBORS BUTTONWILLOW LLC
TSDf Alt EPA ID:	Not reported
TSDf Alt Name:	Not reported
Waste Code Description:	352 - Other organic solids
RCRA Code:	Not reported
Meth Code:	H132 - Landfill Or Surface Impoundment That Will Be Closed As Landfill( To Include On-Site Treatment And/Or Stabilization)
Quantity Tons:	0.05
Waste Quantity:	100
Quantity Unit:	P
Additional Code 1:	Not reported
Additional Code 2:	Not reported
Additional Code 3:	Not reported
Additional Code 4:	Not reported
Additional Code 5:	Not reported
Shipment Date:	20150914
Creation Date:	11/30/2015 22:15:27
Receipt Date:	20150930
Manifest ID:	005032537SKS
Trans EPA ID:	TXR000081205
Trans Name:	SAFETY-KLEEN SYSTEMS INC
Trans 2 EPA ID:	MAD039322250
Trans 2 Name:	CLEAN HARBORS
TSDf EPA ID:	CAD980675276
Trans Name:	CLEAN HARBORS BUTTONWILLOW LLC
TSDf Alt EPA ID:	Not reported
TSDf Alt Name:	Not reported
Waste Code Description:	181 - Other inorganic solid waste Organics
RCRA Code:	Not reported
Meth Code:	H132 - Landfill Or Surface Impoundment That Will Be Closed As Landfill( To Include On-Site Treatment And/Or Stabilization)
Quantity Tons:	0.015
Waste Quantity:	30
Quantity Unit:	P
Additional Code 1:	Not reported
Additional Code 2:	Not reported
Additional Code 3:	Not reported
Additional Code 4:	Not reported
Additional Code 5:	Not reported
Shipment Date:	20150914
Creation Date:	11/30/2015 22:15:27
Receipt Date:	20150930

Map ID  
Direction  
Distance  
Elevation

MAP FINDINGS

Site

Database(s)

EDR ID Number  
EPA ID Number

**MUNICIPAL GARAGE CITY OF SAN JOSE (Continued)**

**1000595807**

Manifest ID:	005032537SKS
Trans EPA ID:	TXR000081205
Trans Name:	SAFETY-KLEEN SYSTEMS INC
Trans 2 EPA ID:	MAD039322250
Trans 2 Name:	CLEAN HARBORS
TSDF EPA ID:	CAD980675276
Trans Name:	CLEAN HARBORS BUTTONWILLOW LLC
TSDF Alt EPA ID:	Not reported
TSDF Alt Name:	Not reported
Waste Code Description:	352 - Other organic solids
RCRA Code:	Not reported
Meth Code:	H132 - Landfill Or Surface Impoundment That Will Be Closed As Landfill( To Include On-Site Treatment And/Or Stabilization)
Quantity Tons:	0.075
Waste Quantity:	150
Quantity Unit:	P
Additional Code 1:	Not reported
Additional Code 2:	Not reported
Additional Code 3:	Not reported
Additional Code 4:	Not reported
Additional Code 5:	Not reported
Shipment Date:	20150914
Creation Date:	2/5/2016 22:15:10
Receipt Date:	20150930
Manifest ID:	005032535SKS
Trans EPA ID:	TXR000081205
Trans Name:	SAFETY-KLEEN SYSTEMS INC
Trans 2 EPA ID:	AZR000513770
Trans 2 Name:	SLT
TSDF EPA ID:	UTD981552177
Trans Name:	CLEAN HARBORS ARAGONITE LLC
TSDF Alt EPA ID:	Not reported
TSDF Alt Name:	Not reported
Waste Code Description:	213 - Hydrocarbon solvents (benzene, hexane, Stoddard, etc.
RCRA Code:	D018
Meth Code:	H040 - Incineration--Thermal Destruction Other Than Use As A Fuel
Quantity Tons:	0.1
Waste Quantity:	200
Quantity Unit:	P
Additional Code 1:	D001
Additional Code 2:	Not reported
Additional Code 3:	Not reported
Additional Code 4:	Not reported
Additional Code 5:	Not reported
Shipment Date:	20150723
Creation Date:	2/8/2016 22:17:41
Receipt Date:	20150811
Manifest ID:	004786738SKS
Trans EPA ID:	TXR000081205
Trans Name:	SAFETY-KLEEN SYSTEMS INC
Trans 2 EPA ID:	AZR000513770
Trans 2 Name:	SLT
TSDF EPA ID:	UTD981552177
Trans Name:	CLEAN HARBORS ARAGONITE LLC
TSDF Alt EPA ID:	Not reported

Map ID  
Direction  
Distance  
Elevation

MAP FINDINGS

Site

Database(s)

EDR ID Number  
EPA ID Number

**MUNICIPAL GARAGE CITY OF SAN JOSE (Continued)**

**1000595807**

TSDf Alt Name: Not reported  
Waste Code Description: 213 - Hydrocarbon solvents (benzene, hexane, Stoddard, etc.  
RCRA Code: D018  
Meth Code: H040 - Incineration--Thermal Destruction Other Than Use As A Fuel  
Quantity Tons: 0.2  
Waste Quantity: 400  
Quantity Unit: P  
Additional Code 1: D001  
Additional Code 2: Not reported  
Additional Code 3: Not reported  
Additional Code 4: Not reported  
Additional Code 5: Not reported

Shipment Date: 20150723  
Creation Date: 11/5/2015 22:15:27  
Receipt Date: 20150812  
Manifest ID: 004786739SKS  
Trans EPA ID: TXR000081205  
Trans Name: SAFETY-KLEEN SYSTEMS INC  
Trans 2 EPA ID: MAD039322250  
Trans 2 Name: CLEAN HARBORS  
TSDf EPA ID: CAD980675276  
Trans Name: CLEAN HARBORS BUTTONWILLOW LLC  
TSDf Alt EPA ID: Not reported  
TSDf Alt Name: Not reported  
Waste Code Description: 181 - Other inorganic solid waste Organics  
RCRA Code: Not reported  
Meth Code: H132 - Landfill Or Surface Impoundment That Will Be Closed As  
Landfill( To Include On-Site Treatment And/Or Stabilization)  
Quantity Tons: 0.015  
Waste Quantity: 30  
Quantity Unit: P  
Additional Code 1: Not reported  
Additional Code 2: Not reported  
Additional Code 3: Not reported  
Additional Code 4: Not reported  
Additional Code 5: Not reported

**Additional Info:**

Year: 2011  
Gen EPA ID: CAD983597626

Shipment Date: 20110308  
Creation Date: 8/25/2011 18:30:27  
Receipt Date: 20110321  
Manifest ID: 003836746FLE  
Trans EPA ID: TXR000050930  
Trans Name: SAFETY-KLEEN SYSTEMS INC  
Trans 2 EPA ID: Not reported  
Trans 2 Name: Not reported  
TSDf EPA ID: NVT330010000  
Trans Name: US ECOLOGY NEVADA  
TSDf Alt EPA ID: Not reported  
TSDf Alt Name: Not reported  
Waste Code Description: 352 - Other organic solids  
RCRA Code: Not reported  
Meth Code: H132 - Landfill Or Surface Impoundment That Will Be Closed As

Map ID  
Direction  
Distance  
Elevation

MAP FINDINGS

Site

Database(s)

EDR ID Number  
EPA ID Number

**MUNICIPAL GARAGE CITY OF SAN JOSE (Continued)**

**1000595807**

Landfill( To Include On-Site Treatment And/Or Stabilization)  
Quantity Tons: 0.05  
Waste Quantity: 100  
Quantity Unit: P  
Additional Code 1: Not reported  
Additional Code 2: Not reported  
Additional Code 3: Not reported  
Additional Code 4: Not reported  
Additional Code 5: Not reported

**Additional Info:**

Year: 2015  
Gen EPA ID: CAD983597626

Shipment Date: 20151202  
Creation Date: 5/24/2016 16:38:02  
Receipt Date: 20151216  
Manifest ID: 005132166SKS  
Trans EPA ID: TXR000081205  
Trans Name: SAFETY-KLEEN SYSTEMS INC  
Trans 2 EPA ID: MAD039322250  
Trans 2 Name: CLEAN HARBORS  
TSDf EPA ID: CAD980675276  
Trans Name: CLEAN HARBORS BUTTONWILLOW LLC  
TSDf Alt EPA ID: Not reported  
TSDf Alt Name: Not reported  
Waste Code Description: 223 - Unspecified oil-containing waste  
RCRA Code: D008  
Meth Code: H132 - Landfill Or Surface Impoundment That Will Be Closed As  
Landfill( To Include On-Site Treatment And/Or Stabilization)

Quantity Tons: 0.125  
Waste Quantity: 250  
Quantity Unit: P  
Additional Code 1: D007  
Additional Code 2: D006  
Additional Code 3: D004  
Additional Code 4: Not reported  
Additional Code 5: Not reported

Shipment Date: 20151202  
Creation Date: 3/2/2016 22:15:29  
Receipt Date: 20151211  
Manifest ID: 005132168SKS  
Trans EPA ID: TXR000081205  
Trans Name: SAFETY-KLEEN SYSTEMS INC  
Trans 2 EPA ID: MAD039322250  
Trans 2 Name: CLEAN HARBORS  
TSDf EPA ID: CAD059494310  
Trans Name: CLEAN HARBORS SAN JOSE LLC  
TSDf Alt EPA ID: Not reported  
TSDf Alt Name: Not reported  
Waste Code Description: 352 - Other organic solids  
RCRA Code: D008  
Meth Code: H141 - Storage, Bulking, And/Or Transfer Off Site--No  
Treatment/Reovery (H010-H129) Or (H131-H135)  
Quantity Tons: 0.15  
Waste Quantity: 300

Map ID  
Direction  
Distance  
Elevation

MAP FINDINGS

Site

Database(s)

EDR ID Number  
EPA ID Number

**MUNICIPAL GARAGE CITY OF SAN JOSE (Continued)**

**1000595807**

Quantity Unit:	P
Additional Code 1:	D007
Additional Code 2:	D006
Additional Code 3:	Not reported
Additional Code 4:	Not reported
Additional Code 5:	Not reported
Shipment Date:	20151111
Creation Date:	5/12/2016 9:59:35
Receipt Date:	20151124
Manifest ID:	005033379SKS
Trans EPA ID:	TXR000081205
Trans Name:	SAFETY-KLEEN SYSTEMS INC
Trans 2 EPA ID:	AZR000513770
Trans 2 Name:	SLT
TSDf EPA ID:	UTD981552177
Trans Name:	CLEAN HARBORS ARAGONITE LLC
TSDf Alt EPA ID:	Not reported
TSDf Alt Name:	Not reported
Waste Code Description:	213 - Hydrocarbon solvents (benzene, hexane, Stoddard, etc.
RCRA Code:	D018
Meth Code:	H040 - Incineration--Thermal Destruction Other Than Use As A Fuel
Quantity Tons:	0.1
Waste Quantity:	200
Quantity Unit:	P
Additional Code 1:	D001
Additional Code 2:	Not reported
Additional Code 3:	Not reported
Additional Code 4:	Not reported
Additional Code 5:	Not reported
Shipment Date:	20151111
Creation Date:	5/24/2016 16:38:02
Receipt Date:	20151202
Manifest ID:	005033380SKS
Trans EPA ID:	TXR000081205
Trans Name:	SAFETY-KLEEN SYSTEMS INC
Trans 2 EPA ID:	MAD039322250
Trans 2 Name:	CLEAN HARBORS
TSDf EPA ID:	CAD980675276
Trans Name:	CLEAN HARBORS BUTTONWILLOW LLC
TSDf Alt EPA ID:	Not reported
TSDf Alt Name:	Not reported
Waste Code Description:	352 - Other organic solids
RCRA Code:	Not reported
Meth Code:	H132 - Landfill Or Surface Impoundment That Will Be Closed As Landfill( To Include On-Site Treatment And/Or Stabilization)
Quantity Tons:	0.05
Waste Quantity:	100
Quantity Unit:	P
Additional Code 1:	Not reported
Additional Code 2:	Not reported
Additional Code 3:	Not reported
Additional Code 4:	Not reported
Additional Code 5:	Not reported
Shipment Date:	20151111

Map ID  
Direction  
Distance  
Elevation

MAP FINDINGS

Site

Database(s)

EDR ID Number  
EPA ID Number

**MUNICIPAL GARAGE CITY OF SAN JOSE (Continued)**

**1000595807**

Creation Date:	5/24/2016 16:38:02
Receipt Date:	20151202
Manifest ID:	005033380SKS
Trans EPA ID:	TXR000081205
Trans Name:	SAFETY-KLEEN SYSTEMS INC
Trans 2 EPA ID:	MAD039322250
Trans 2 Name:	CLEAN HARBORS
TSDf EPA ID:	CAD980675276
Trans Name:	CLEAN HARBORS BUTTONWILLOW LLC
TSDf Alt EPA ID:	Not reported
TSDf Alt Name:	Not reported
Waste Code Description:	181 - Other inorganic solid waste Organics
RCRA Code:	Not reported
Meth Code:	H132 - Landfill Or Surface Impoundment That Will Be Closed As Landfill( To Include On-Site Treatment And/Or Stabilization)
Quantity Tons:	0.015
Waste Quantity:	30
Quantity Unit:	P
Additional Code 1:	Not reported
Additional Code 2:	Not reported
Additional Code 3:	Not reported
Additional Code 4:	Not reported
Additional Code 5:	Not reported
Shipment Date:	20150914
Creation Date:	2/5/2016 22:15:10
Receipt Date:	20150930
Manifest ID:	005032535SKS
Trans EPA ID:	TXR000081205
Trans Name:	SAFETY-KLEEN SYSTEMS INC
Trans 2 EPA ID:	AZR000513770
Trans 2 Name:	SLT
TSDf EPA ID:	UTD981552177
Trans Name:	CLEAN HARBORS ARAGONITE LLC
TSDf Alt EPA ID:	Not reported
TSDf Alt Name:	Not reported
Waste Code Description:	213 - Hydrocarbon solvents (benzene, hexane, Stoddard, etc.
RCRA Code:	D018
Meth Code:	H040 - Incineration--Thermal Destruction Other Than Use As A Fuel
Quantity Tons:	0.1
Waste Quantity:	200
Quantity Unit:	P
Additional Code 1:	D001
Additional Code 2:	Not reported
Additional Code 3:	Not reported
Additional Code 4:	Not reported
Additional Code 5:	Not reported
Shipment Date:	20150914
Creation Date:	11/30/2015 22:15:27
Receipt Date:	20150930
Manifest ID:	005032537SKS
Trans EPA ID:	TXR000081205
Trans Name:	SAFETY-KLEEN SYSTEMS INC
Trans 2 EPA ID:	MAD039322250
Trans 2 Name:	CLEAN HARBORS
TSDf EPA ID:	CAD980675276

Map ID  
Direction  
Distance  
Elevation

MAP FINDINGS

Site

Database(s)

EDR ID Number  
EPA ID Number

**MUNICIPAL GARAGE CITY OF SAN JOSE (Continued)**

**1000595807**

Trans Name:	CLEAN HARBORS BUTTONWILLOW LLC
TSDf Alt EPA ID:	Not reported
TSDf Alt Name:	Not reported
Waste Code Description:	352 - Other organic solids
RCRA Code:	Not reported
Meth Code:	H132 - Landfill Or Surface Impoundment That Will Be Closed As Landfill( To Include On-Site Treatment And/Or Stabilization)
Quantity Tons:	0.075
Waste Quantity:	150
Quantity Unit:	P
Additional Code 1:	Not reported
Additional Code 2:	Not reported
Additional Code 3:	Not reported
Additional Code 4:	Not reported
Additional Code 5:	Not reported
Shipment Date:	20150914
Creation Date:	11/30/2015 22:15:27
Receipt Date:	20150930
Manifest ID:	005032537SKS
Trans EPA ID:	TXR000081205
Trans Name:	SAFETY-KLEEN SYSTEMS INC
Trans 2 EPA ID:	MAD039322250
Trans 2 Name:	CLEAN HARBORS
TSDf EPA ID:	CAD980675276
Trans Name:	CLEAN HARBORS BUTTONWILLOW LLC
TSDf Alt EPA ID:	Not reported
TSDf Alt Name:	Not reported
Waste Code Description:	181 - Other inorganic solid waste Organics
RCRA Code:	Not reported
Meth Code:	H132 - Landfill Or Surface Impoundment That Will Be Closed As Landfill( To Include On-Site Treatment And/Or Stabilization)
Quantity Tons:	0.015
Waste Quantity:	30
Quantity Unit:	P
Additional Code 1:	Not reported
Additional Code 2:	Not reported
Additional Code 3:	Not reported
Additional Code 4:	Not reported
Additional Code 5:	Not reported
Shipment Date:	20150723
Creation Date:	11/5/2015 22:15:27
Receipt Date:	20150812
Manifest ID:	004786739SKS
Trans EPA ID:	TXR000081205
Trans Name:	SAFETY-KLEEN SYSTEMS INC
Trans 2 EPA ID:	MAD039322250
Trans 2 Name:	CLEAN HARBORS
TSDf EPA ID:	CAD980675276
Trans Name:	CLEAN HARBORS BUTTONWILLOW LLC
TSDf Alt EPA ID:	Not reported
TSDf Alt Name:	Not reported
Waste Code Description:	181 - Other inorganic solid waste Organics
RCRA Code:	Not reported
Meth Code:	H132 - Landfill Or Surface Impoundment That Will Be Closed As Landfill( To Include On-Site Treatment And/Or Stabilization)



Map ID  
Direction  
Distance  
Elevation

MAP FINDINGS

Site

Database(s)

EDR ID Number  
EPA ID Number

**MUNICIPAL GARAGE CITY OF SAN JOSE (Continued)**

**1000595807**

Quantity Tons:	0.015
Waste Quantity:	30
Quantity Unit:	P
Additional Code 1:	Not reported
Additional Code 2:	Not reported
Additional Code 3:	Not reported
Additional Code 4:	Not reported
Additional Code 5:	Not reported
Shipment Date:	20150723
Creation Date:	11/5/2015 22:15:27
Receipt Date:	20150812
Manifest ID:	004786739SKS
Trans EPA ID:	TXR000081205
Trans Name:	SAFETY-KLEEN SYSTEMS INC
Trans 2 EPA ID:	MAD039322250
Trans 2 Name:	CLEAN HARBORS
TSDF EPA ID:	CAD980675276
Trans Name:	CLEAN HARBORS BUTTONWILLOW LLC
TSDF Alt EPA ID:	Not reported
TSDF Alt Name:	Not reported
Waste Code Description:	352 - Other organic solids
RCRA Code:	Not reported
Meth Code:	H132 - Landfill Or Surface Impoundment That Will Be Closed As Landfill( To Include On-Site Treatment And/Or Stabilization)
Quantity Tons:	0.1
Waste Quantity:	200
Quantity Unit:	P
Additional Code 1:	Not reported
Additional Code 2:	Not reported
Additional Code 3:	Not reported
Additional Code 4:	Not reported
Additional Code 5:	Not reported
Additional Info:	
Year:	1998
Gen EPA ID:	CAD983597626
Shipment Date:	19981231
Creation Date:	2/26/1999 0:00:00
Receipt Date:	19990105
Manifest ID:	98840473
Trans EPA ID:	CAD981694664
Trans Name:	Not reported
Trans 2 EPA ID:	Not reported
Trans 2 Name:	Not reported
TSDF EPA ID:	CAD009452657
Trans Name:	Not reported
TSDF Alt EPA ID:	Not reported
TSDF Alt Name:	Not reported
Waste Code Description:	343 - Unspecified organic liquid mixture
RCRA Code:	Not reported
Meth Code:	R01 - Recycler
Quantity Tons:	0.255
Waste Quantity:	75
Quantity Unit:	G
Additional Code 1:	Not reported

Map ID  
Direction  
Distance  
Elevation

MAP FINDINGS

Site

Database(s)

EDR ID Number  
EPA ID Number

**MUNICIPAL GARAGE CITY OF SAN JOSE (Continued)**

**1000595807**

Additional Code 2:	Not reported
Additional Code 3:	Not reported
Additional Code 4:	Not reported
Additional Code 5:	Not reported
Shipment Date:	19981116
Creation Date:	1/21/1999 0:00:00
Receipt Date:	19981203
Manifest ID:	98565429
Trans EPA ID:	ILD984908202
Trans Name:	Not reported
Trans 2 EPA ID:	SCD987574647
Trans 2 Name:	Not reported
TSDf EPA ID:	CAD093459485
Trans Name:	Not reported
TSDf Alt EPA ID:	CAD093459485
TSDf Alt Name:	Not reported
Waste Code Description:	134 - Aqueous solution with <10% total organic residues
RCRA Code:	D039
Meth Code:	T01 - Treatment, Tank
Quantity Tons:	0.021
Waste Quantity:	5
Quantity Unit:	G
Additional Code 1:	Not reported
Additional Code 2:	Not reported
Additional Code 3:	Not reported
Additional Code 4:	Not reported
Additional Code 5:	Not reported
Shipment Date:	19981030
Creation Date:	12/10/1998 0:00:00
Receipt Date:	19981030
Manifest ID:	98055814
Trans EPA ID:	CAD981694664
Trans Name:	Not reported
Trans 2 EPA ID:	Not reported
Trans 2 Name:	Not reported
TSDf EPA ID:	CAD009452657
Trans Name:	Not reported
TSDf Alt EPA ID:	Not reported
TSDf Alt Name:	Not reported
Waste Code Description:	343 - Unspecified organic liquid mixture
RCRA Code:	Not reported
Meth Code:	R01 - Recycler
Quantity Tons:	0.204
Waste Quantity:	60
Quantity Unit:	G
Additional Code 1:	Not reported
Additional Code 2:	Not reported
Additional Code 3:	Not reported
Additional Code 4:	Not reported
Additional Code 5:	Not reported
Shipment Date:	19981007
Creation Date:	12/10/1998 0:00:00
Receipt Date:	19981007
Manifest ID:	98430786

Map ID  
Direction  
Distance  
Elevation

MAP FINDINGS

Site

Database(s)

EDR ID Number  
EPA ID Number

**MUNICIPAL GARAGE CITY OF SAN JOSE (Continued)**

**1000595807**

Trans EPA ID:	SCD987574647
Trans Name:	Not reported
Trans 2 EPA ID:	Not reported
Trans 2 Name:	Not reported
TSDf EPA ID:	CAD059494310
Trans Name:	Not reported
TSDf Alt EPA ID:	CAD059494310
TSDf Alt Name:	Not reported
Waste Code Description:	512 - Other empty containers 30 gallons or more
RCRA Code:	Not reported
Meth Code:	- Not reported
Quantity Tons:	0.005
Waste Quantity:	10
Quantity Unit:	P
Additional Code 1:	Not reported
Additional Code 2:	Not reported
Additional Code 3:	Not reported
Additional Code 4:	Not reported
Additional Code 5:	Not reported
Shipment Date:	19981007
Creation Date:	12/10/1998 0:00:00
Receipt Date:	19981007
Manifest ID:	98430786
Trans EPA ID:	SCD987574647
Trans Name:	Not reported
Trans 2 EPA ID:	Not reported
Trans 2 Name:	Not reported
TSDf EPA ID:	CAD059494310
Trans Name:	Not reported
TSDf Alt EPA ID:	CAD059494310
TSDf Alt Name:	Not reported
Waste Code Description:	512 - Other empty containers 30 gallons or more
RCRA Code:	Not reported
Meth Code:	- Not reported
Quantity Tons:	0.02
Waste Quantity:	40
Quantity Unit:	P
Additional Code 1:	Not reported
Additional Code 2:	Not reported
Additional Code 3:	Not reported
Additional Code 4:	Not reported
Additional Code 5:	Not reported
Shipment Date:	19980923
Creation Date:	1/13/1999 0:00:00
Receipt Date:	19981005
Manifest ID:	98286846
Trans EPA ID:	ILD984908202
Trans Name:	Not reported
Trans 2 EPA ID:	SCD987574647
Trans 2 Name:	Not reported
TSDf EPA ID:	CAD093459485
Trans Name:	Not reported
TSDf Alt EPA ID:	CAD093459485
TSDf Alt Name:	Not reported
Waste Code Description:	134 - Aqueous solution with <10% total organic residues

Map ID  
Direction  
Distance  
Elevation

MAP FINDINGS

Site

Database(s)

EDR ID Number  
EPA ID Number

**MUNICIPAL GARAGE CITY OF SAN JOSE (Continued)**

**1000595807**

RCRA Code:	D039
Meth Code:	T01 - Treatment, Tank
Quantity Tons:	0.0168
Waste Quantity:	4
Quantity Unit:	G
Additional Code 1:	Not reported
Additional Code 2:	Not reported
Additional Code 3:	Not reported
Additional Code 4:	Not reported
Additional Code 5:	Not reported
Shipment Date:	19980918
Creation Date:	1/5/1999 0:00:00
Receipt Date:	19981012
Manifest ID:	98268856
Trans EPA ID:	CAD982413262
Trans Name:	Not reported
Trans 2 EPA ID:	SCD987574647
Trans 2 Name:	Not reported
TSDF EPA ID:	CAD059494310
Trans Name:	Not reported
TSDF Alt EPA ID:	CAD059494310
TSDF Alt Name:	Not reported
Waste Code Description:	223 - Unspecified oil-containing waste
RCRA Code:	Not reported
Meth Code:	D99 - Disposal, Other
Quantity Tons:	0.2
Waste Quantity:	400
Quantity Unit:	P
Additional Code 1:	Not reported
Additional Code 2:	Not reported
Additional Code 3:	Not reported
Additional Code 4:	Not reported
Additional Code 5:	Not reported
Shipment Date:	19980916
Creation Date:	11/24/1998 0:00:00
Receipt Date:	19980917
Manifest ID:	98050967
Trans EPA ID:	CAD981694664
Trans Name:	Not reported
Trans 2 EPA ID:	Not reported
Trans 2 Name:	Not reported
TSDF EPA ID:	CAD009452657
Trans Name:	Not reported
TSDF Alt EPA ID:	CAD009452657
TSDF Alt Name:	Not reported
Waste Code Description:	343 - Unspecified organic liquid mixture
RCRA Code:	Not reported
Meth Code:	R01 - Recycler
Quantity Tons:	0.17
Waste Quantity:	50
Quantity Unit:	G
Additional Code 1:	Not reported
Additional Code 2:	Not reported
Additional Code 3:	Not reported
Additional Code 4:	Not reported

Map ID  
Direction  
Distance  
Elevation

MAP FINDINGS

Site

Database(s)

EDR ID Number  
EPA ID Number

**MUNICIPAL GARAGE CITY OF SAN JOSE (Continued)**

**1000595807**

Additional Code 5:	Not reported
Shipment Date:	19980817
Creation Date:	10/1/1998 0:00:00
Receipt Date:	19980819
Manifest ID:	98052195
Trans EPA ID:	CAD981694664
Trans Name:	Not reported
Trans 2 EPA ID:	Not reported
Trans 2 Name:	Not reported
TSDf EPA ID:	CAD009452657
Trans Name:	Not reported
TSDf Alt EPA ID:	Not reported
TSDf Alt Name:	Not reported
Waste Code Description:	343 - Unspecified organic liquid mixture
RCRA Code:	Not reported
Meth Code:	R01 - Recycler
Quantity Tons:	0.204
Waste Quantity:	60
Quantity Unit:	G
Additional Code 1:	Not reported
Additional Code 2:	Not reported
Additional Code 3:	Not reported
Additional Code 4:	Not reported
Additional Code 5:	Not reported
Shipment Date:	19980805
Creation Date:	10/1/1998 0:00:00
Receipt Date:	19980814
Manifest ID:	98275143
Trans EPA ID:	ILD984908202
Trans Name:	Not reported
Trans 2 EPA ID:	Not reported
Trans 2 Name:	Not reported
TSDf EPA ID:	CAD093459485
Trans Name:	Not reported
TSDf Alt EPA ID:	CAD093459485
TSDf Alt Name:	Not reported
Waste Code Description:	134 - Aqueous solution with <10% total organic residues
RCRA Code:	D039
Meth Code:	T01 - Treatment, Tank
Quantity Tons:	0.0168
Waste Quantity:	4
Quantity Unit:	G
Additional Code 1:	Not reported
Additional Code 2:	Not reported
Additional Code 3:	Not reported
Additional Code 4:	Not reported
Additional Code 5:	Not reported
Additional Info:	
Year:	2014
Gen EPA ID:	CAD983597626
Shipment Date:	20141211
Creation Date:	7/9/2015 22:15:23
Receipt Date:	20150113

Map ID  
Direction  
Distance  
Elevation

MAP FINDINGS

Site

Database(s)

EDR ID Number  
EPA ID Number

**MUNICIPAL GARAGE CITY OF SAN JOSE (Continued)**

**1000595807**

Manifest ID: 004407127SKS  
Trans EPA ID: TXR000081205  
Trans Name: SAFETY-KLEEN SYSTEMS INC  
Trans 2 EPA ID: MAD039322250  
Trans 2 Name: CLEAN HARBORS  
TSDF EPA ID: UTD981552177  
Trans Name: CLEAN HARBORS ARAGONITE LLC  
TSDF Alt EPA ID: Not reported  
TSDF Alt Name: Not reported  
Waste Code Description: 213 - Hydrocarbon solvents (benzene, hexane, Stoddard, etc.  
RCRA Code: D018  
Meth Code: H040 - Incineration--Thermal Destruction Other Than Use As A Fuel  
Quantity Tons: 0.1  
Waste Quantity: 200  
Quantity Unit: P  
Additional Code 1: D001  
Additional Code 2: Not reported  
Additional Code 3: Not reported  
Additional Code 4: Not reported  
Additional Code 5: Not reported

Shipment Date: 20141211  
Creation Date: 5/19/2015 22:15:07  
Receipt Date: 20141231  
Manifest ID: 004407056SKS  
Trans EPA ID: TXR000081205  
Trans Name: SAFETY-KLEEN SYSTEMS INC  
Trans 2 EPA ID: MAD039322250  
Trans 2 Name: CLEAN HARBORS  
TSDF EPA ID: CAD980675276  
Trans Name: CLEAN HARBORS BUTTONWILLOW LLC  
TSDF Alt EPA ID: Not reported  
TSDF Alt Name: Not reported  
Waste Code Description: 181 - Other inorganic solid waste Organics  
RCRA Code: Not reported  
Meth Code: H132 - Landfill Or Surface Impoundment That Will Be Closed As  
Landfill( To Include On-Site Treatment And/Or Stabilization)  
Quantity Tons: 0.01  
Waste Quantity: 20  
Quantity Unit: P  
Additional Code 1: Not reported  
Additional Code 2: Not reported  
Additional Code 3: Not reported  
Additional Code 4: Not reported  
Additional Code 5: Not reported

Shipment Date: 20141211  
Creation Date: 5/19/2015 22:15:07  
Receipt Date: 20141231  
Manifest ID: 004407056SKS  
Trans EPA ID: TXR000081205  
Trans Name: SAFETY-KLEEN SYSTEMS INC  
Trans 2 EPA ID: MAD039322250  
Trans 2 Name: CLEAN HARBORS  
TSDF EPA ID: CAD980675276  
Trans Name: CLEAN HARBORS BUTTONWILLOW LLC  
TSDF Alt EPA ID: Not reported

Map ID  
Direction  
Distance  
Elevation

MAP FINDINGS

Site

Database(s)

EDR ID Number  
EPA ID Number

**MUNICIPAL GARAGE CITY OF SAN JOSE (Continued)**

**1000595807**

TSDf Alt Name:	Not reported
Waste Code Description:	352 - Other organic solids
RCRA Code:	Not reported
Meth Code:	H132 - Landfill Or Surface Impoundment That Will Be Closed As Landfill( To Include On-Site Treatment And/Or Stabilization)
Quantity Tons:	0.05
Waste Quantity:	100
Quantity Unit:	P
Additional Code 1:	Not reported
Additional Code 2:	Not reported
Additional Code 3:	Not reported
Additional Code 4:	Not reported
Additional Code 5:	Not reported
Shipment Date:	20141013
Creation Date:	3/31/2015 22:15:12
Receipt Date:	20141103
Manifest ID:	004405396SKS
Trans EPA ID:	TXR000081205
Trans Name:	SAFETY-KLEEN SYSTEMS INC
Trans 2 EPA ID:	MAD039322250
Trans 2 Name:	CLEAN HARBORS
TSDf EPA ID:	UTD981552177
Trans Name:	CLEAN HARBORS ARAGONITE LLC
TSDf Alt EPA ID:	Not reported
TSDf Alt Name:	Not reported
Waste Code Description:	213 - Hydrocarbon solvents (benzene, hexane, Stoddard, etc.
RCRA Code:	D018
Meth Code:	H040 - Incineration--Thermal Destruction Other Than Use As A Fuel
Quantity Tons:	0.1
Waste Quantity:	200
Quantity Unit:	P
Additional Code 1:	D001
Additional Code 2:	Not reported
Additional Code 3:	Not reported
Additional Code 4:	Not reported
Additional Code 5:	Not reported
Shipment Date:	20141013
Creation Date:	1/26/2015 22:15:11
Receipt Date:	20141031
Manifest ID:	004405374SKS
Trans EPA ID:	TXR000081205
Trans Name:	SAFETY-KLEEN SYSTEMS INC
Trans 2 EPA ID:	MAD039322250
Trans 2 Name:	CLEAN HARBORS
TSDf EPA ID:	CAD980675276
Trans Name:	CLEAN HARBORS BUTTONWILLOW LLC
TSDf Alt EPA ID:	Not reported
TSDf Alt Name:	Not reported
Waste Code Description:	181 - Other inorganic solid waste Organics
RCRA Code:	Not reported
Meth Code:	H132 - Landfill Or Surface Impoundment That Will Be Closed As Landfill( To Include On-Site Treatment And/Or Stabilization)
Quantity Tons:	0.0075
Waste Quantity:	15
Quantity Unit:	P

Map ID  
Direction  
Distance  
Elevation

MAP FINDINGS

Site

Database(s)

EDR ID Number  
EPA ID Number

**MUNICIPAL GARAGE CITY OF SAN JOSE (Continued)**

**1000595807**

Additional Code 1:	Not reported
Additional Code 2:	Not reported
Additional Code 3:	Not reported
Additional Code 4:	Not reported
Additional Code 5:	Not reported
Shipment Date:	20141013
Creation Date:	1/26/2015 22:15:11
Receipt Date:	20141031
Manifest ID:	004405374SKS
Trans EPA ID:	TXR000081205
Trans Name:	SAFETY-KLEEN SYSTEMS INC
Trans 2 EPA ID:	MAD039322250
Trans 2 Name:	CLEAN HARBORS
TSDF EPA ID:	CAD980675276
Trans Name:	CLEAN HARBORS BUTTONWILLOW LLC
TSDF Alt EPA ID:	Not reported
TSDF Alt Name:	Not reported
Waste Code Description:	352 - Other organic solids
RCRA Code:	Not reported
Meth Code:	H132 - Landfill Or Surface Impoundment That Will Be Closed As Landfill( To Include On-Site Treatment And/Or Stabilization)
Quantity Tons:	0.01
Waste Quantity:	20
Quantity Unit:	P
Additional Code 1:	Not reported
Additional Code 2:	Not reported
Additional Code 3:	Not reported
Additional Code 4:	Not reported
Additional Code 5:	Not reported
Shipment Date:	20140821
Creation Date:	11/12/2014 22:15:05
Receipt Date:	20140910
Manifest ID:	004400112SKS
Trans EPA ID:	TXR000081205
Trans Name:	SAFETY-KLEEN SYSTEMS INC
Trans 2 EPA ID:	MAD039322250
Trans 2 Name:	CLEAN HARBORS ENV SVC
TSDF EPA ID:	CAD980675276
Trans Name:	CLEAN HARBORS BUTTONWILLOW LLC
TSDF Alt EPA ID:	Not reported
TSDF Alt Name:	Not reported
Waste Code Description:	181 - Other inorganic solid waste Organics
RCRA Code:	Not reported
Meth Code:	H132 - Landfill Or Surface Impoundment That Will Be Closed As Landfill( To Include On-Site Treatment And/Or Stabilization)
Quantity Tons:	0.015
Waste Quantity:	30
Quantity Unit:	P
Additional Code 1:	Not reported
Additional Code 2:	Not reported
Additional Code 3:	Not reported
Additional Code 4:	Not reported
Additional Code 5:	Not reported
Shipment Date:	20140821



Map ID  
Direction  
Distance  
Elevation

MAP FINDINGS

Site

Database(s)

EDR ID Number  
EPA ID Number

**MUNICIPAL GARAGE CITY OF SAN JOSE (Continued)**

**1000595807**

Creation Date: 2/9/2015 22:15:16  
Receipt Date: 20140910  
Manifest ID: 004400178SKS  
Trans EPA ID: TXR000081205  
Trans Name: SAFETY-KLEEN SYSTEMS INC  
Trans 2 EPA ID: MAD039322250  
Trans 2 Name: CLEAN HARBORS ENV SVC  
TSDF EPA ID: UTD981552177  
Trans Name: CLEAN HARBORS ARAGONITE LLC  
TSDF Alt EPA ID: Not reported  
TSDF Alt Name: Not reported  
Waste Code Description: 213 - Hydrocarbon solvents (benzene, hexane, Stoddard, etc.  
RCRA Code: D018  
Meth Code: H040 - Incineration--Thermal Destruction Other Than Use As A Fuel  
Quantity Tons: 0.1  
Waste Quantity: 200  
Quantity Unit: P  
Additional Code 1: D001  
Additional Code 2: Not reported  
Additional Code 3: Not reported  
Additional Code 4: Not reported  
Additional Code 5: Not reported

Shipment Date: 20140821  
Creation Date: 11/12/2014 22:15:05  
Receipt Date: 20140910  
Manifest ID: 004400112SKS  
Trans EPA ID: TXR000081205  
Trans Name: SAFETY-KLEEN SYSTEMS INC  
Trans 2 EPA ID: MAD039322250  
Trans 2 Name: CLEAN HARBORS ENV SVC  
TSDF EPA ID: CAD980675276  
Trans Name: CLEAN HARBORS BUTTONWILLOW LLC  
TSDF Alt EPA ID: Not reported  
TSDF Alt Name: Not reported  
Waste Code Description: 352 - Other organic solids  
RCRA Code: Not reported  
Meth Code: H132 - Landfill Or Surface Impoundment That Will Be Closed As  
Landfill( To Include On-Site Treatment And/Or Stabilization)  
Quantity Tons: 0.025  
Waste Quantity: 50  
Quantity Unit: P  
Additional Code 1: Not reported  
Additional Code 2: Not reported  
Additional Code 3: Not reported  
Additional Code 4: Not reported  
Additional Code 5: Not reported

Shipment Date: 20140709  
Creation Date: 8/24/2014 22:15:06  
Receipt Date: 20140709  
Manifest ID: 004257267SKS  
Trans EPA ID: TXR000081205  
Trans Name: SAFETY-KLEEN SYSTEMS INC  
Trans 2 EPA ID: Not reported  
Trans 2 Name: Not reported  
TSDF EPA ID: CAD980887418

Map ID  
Direction  
Distance  
Elevation

MAP FINDINGS

Site

Database(s)

EDR ID Number  
EPA ID Number

**MUNICIPAL GARAGE CITY OF SAN JOSE (Continued)**

**1000595807**

Trans Name: SAFETY-KLEEN OF CALIFORNIA INC  
TSDF Alt EPA ID: Not reported  
TSDF Alt Name: Not reported  
Waste Code Description: 133 - Aqueous solution with 10% or more total organic residues  
RCRA Code: Not reported  
Meth Code: H141 - Storage, Bulking, And/Or Transfer Off Site--No Treatment/Reovery (H010-H129) Or (H131-H135)  
Quantity Tons: 0.52125  
Waste Quantity: 125  
Quantity Unit: G  
Additional Code 1: Not reported  
Additional Code 2: Not reported  
Additional Code 3: Not reported  
Additional Code 4: Not reported  
Additional Code 5: Not reported

**Additional Info:**

Year: 2003  
Gen EPA ID: CAD983597626

Shipment Date: 20031222  
Creation Date: 8/30/2004 14:52:16  
Receipt Date: 20031228  
Manifest ID: 23334651  
Trans EPA ID: CAD009452657  
Trans Name: ROMIC ENVIRONMENTAL TECHNOLOGIES  
Trans 2 EPA ID: Not reported  
Trans 2 Name: Not reported  
TSDF EPA ID: CAD009452657  
Trans Name: ROMIC ENVIRONMENT TECHNOLOGIES  
TSDF Alt EPA ID: CAD009452657  
TSDF Alt Name: Not reported  
Waste Code Description: 343 - Unspecified organic liquid mixture  
RCRA Code: Not reported  
Meth Code: R01 - Recycler  
Quantity Tons: 0.187  
Waste Quantity: 55  
Quantity Unit: G  
Additional Code 1: Not reported  
Additional Code 2: Not reported  
Additional Code 3: Not reported  
Additional Code 4: Not reported  
Additional Code 5: Not reported

Shipment Date: 20031203  
Creation Date: 7/30/2004 18:31:14  
Receipt Date: 20031205  
Manifest ID: 23308031  
Trans EPA ID: TXR000050930  
Trans Name: SAFETY-KLEEN SYSTEMS INC  
Trans 2 EPA ID: Not reported  
Trans 2 Name: Not reported  
TSDF EPA ID: CA0000084517  
Trans Name: SAFETY-KLEEN SYSTEMS INC  
TSDF Alt EPA ID: CA0000084517  
TSDF Alt Name: Not reported  
Waste Code Description: 134 - Aqueous solution with <10% total organic residues

Map ID  
Direction  
Distance  
Elevation

MAP FINDINGS

Site

Database(s)

EDR ID Number  
EPA ID Number

**MUNICIPAL GARAGE CITY OF SAN JOSE (Continued)**

**1000595807**

RCRA Code:	Not reported
Meth Code:	H01 - Transfer Station
Quantity Tons:	0.294
Waste Quantity:	70
Quantity Unit:	G
Additional Code 1:	Not reported
Additional Code 2:	Not reported
Additional Code 3:	Not reported
Additional Code 4:	Not reported
Additional Code 5:	Not reported
Shipment Date:	20031203
Creation Date:	7/30/2004 18:31:14
Receipt Date:	20031205
Manifest ID:	23308031
Trans EPA ID:	TXR000050930
Trans Name:	SAFETY-KLEEN SYSTEMS INC
Trans 2 EPA ID:	Not reported
Trans 2 Name:	Not reported
TSDf EPA ID:	CA0000084517
Trans Name:	SAFETY-KLEEN SYSTEMS INC
TSDf Alt EPA ID:	CA0000084517
TSDf Alt Name:	Not reported
Waste Code Description:	134 - Aqueous solution with <10% total organic residues
RCRA Code:	D039
Meth Code:	H01 - Transfer Station
Quantity Tons:	0.021
Waste Quantity:	5
Quantity Unit:	G
Additional Code 1:	Not reported
Additional Code 2:	Not reported
Additional Code 3:	Not reported
Additional Code 4:	Not reported
Additional Code 5:	Not reported
Shipment Date:	20031124
Creation Date:	8/24/2004 10:00:04
Receipt Date:	20031201
Manifest ID:	22806533
Trans EPA ID:	TXR000050930
Trans Name:	SAFETY-KLEEN SYSTEMS INC
Trans 2 EPA ID:	Not reported
Trans 2 Name:	Not reported
TSDf EPA ID:	CA0000084517
Trans Name:	SAFETY-KLEEN SYSTEMS INC
TSDf Alt EPA ID:	CA0000084517
TSDf Alt Name:	Not reported
Waste Code Description:	134 - Aqueous solution with <10% total organic residues
RCRA Code:	Not reported
Meth Code:	H01 - Transfer Station
Quantity Tons:	0.084
Waste Quantity:	20
Quantity Unit:	G
Additional Code 1:	Not reported
Additional Code 2:	Not reported
Additional Code 3:	Not reported
Additional Code 4:	Not reported

Map ID  
Direction  
Distance  
Elevation

MAP FINDINGS

Site

Database(s)

EDR ID Number  
EPA ID Number

**MUNICIPAL GARAGE CITY OF SAN JOSE (Continued)**

**1000595807**

Additional Code 5:	Not reported
Shipment Date:	20031124
Creation Date:	8/9/2004 8:46:56
Receipt Date:	20031124
Manifest ID:	23328469
Trans EPA ID:	CAD009452657
Trans Name:	ROMIC ENVIRONMENTAL TECHNOLOGIES
Trans 2 EPA ID:	Not reported
Trans 2 Name:	Not reported
TSDf EPA ID:	CAD009452657
Trans Name:	ROMIC ENVIRONMENT TECHNOLOGIES
TSDf Alt EPA ID:	CAD009452657
TSDf Alt Name:	Not reported
Waste Code Description:	343 - Unspecified organic liquid mixture
RCRA Code:	Not reported
Meth Code:	R01 - Recycler
Quantity Tons:	0.102
Waste Quantity:	30
Quantity Unit:	G
Additional Code 1:	Not reported
Additional Code 2:	Not reported
Additional Code 3:	Not reported
Additional Code 4:	Not reported
Additional Code 5:	Not reported
Shipment Date:	20031121
Creation Date:	8/9/2004 8:46:56
Receipt Date:	20031121
Manifest ID:	21750103
Trans EPA ID:	CAD009452657
Trans Name:	ROMIC ENVIRONMENTAL TECHNOLOGIES
Trans 2 EPA ID:	Not reported
Trans 2 Name:	Not reported
TSDf EPA ID:	CAD009452657
Trans Name:	ROMIC ENVIRONMENT TECHNOLOGIES
TSDf Alt EPA ID:	CAD009452657
TSDf Alt Name:	Not reported
Waste Code Description:	- Not reported
RCRA Code:	Not reported
Meth Code:	R01 - Recycler
Quantity Tons:	Not reported
Waste Quantity:	Not reported
Quantity Unit:	Not reported
Additional Code 1:	Not reported
Additional Code 2:	Not reported
Additional Code 3:	Not reported
Additional Code 4:	Not reported
Additional Code 5:	Not reported
Shipment Date:	20031121
Creation Date:	8/9/2004 8:46:56
Receipt Date:	20031121
Manifest ID:	21750103
Trans EPA ID:	CAD009452657
Trans Name:	ROMIC ENVIRONMENTAL TECHNOLOGIES
Trans 2 EPA ID:	Not reported

Map ID  
Direction  
Distance  
Elevation

MAP FINDINGS

Site

Database(s)

EDR ID Number  
EPA ID Number

**MUNICIPAL GARAGE CITY OF SAN JOSE (Continued)**

**1000595807**

Trans 2 Name:	Not reported
TSDf EPA ID:	CAD009452657
Trans Name:	ROMIC ENVIRONMENT TECHNOLOGIES
TSDf Alt EPA ID:	CAD009452657
TSDf Alt Name:	Not reported
Waste Code Description:	352 - Other organic solids
RCRA Code:	Not reported
Meth Code:	R01 - Recycler
Quantity Tons:	0.15
Waste Quantity:	300
Quantity Unit:	P
Additional Code 1:	Not reported
Additional Code 2:	Not reported
Additional Code 3:	Not reported
Additional Code 4:	Not reported
Additional Code 5:	Not reported
Shipment Date:	20031027
Creation Date:	8/3/2004 15:02:31
Receipt Date:	20031027
Manifest ID:	22977922
Trans EPA ID:	CAD009452657
Trans Name:	ROMIC ENVIRONMENTAL TECHNOLOGIES
Trans 2 EPA ID:	Not reported
Trans 2 Name:	Not reported
TSDf EPA ID:	CAD009452657
Trans Name:	ROMIC ENVIRONMENT TECHNOLOGIES
TSDf Alt EPA ID:	CAD009452657
TSDf Alt Name:	Not reported
Waste Code Description:	343 - Unspecified organic liquid mixture
RCRA Code:	Not reported
Meth Code:	R01 - Recycler
Quantity Tons:	0.153
Waste Quantity:	45
Quantity Unit:	G
Additional Code 1:	Not reported
Additional Code 2:	Not reported
Additional Code 3:	Not reported
Additional Code 4:	Not reported
Additional Code 5:	Not reported
Shipment Date:	20031024
Creation Date:	8/20/2004 8:27:39
Receipt Date:	20031028
Manifest ID:	22521461
Trans EPA ID:	TXR000050930
Trans Name:	SAFETY-KLEEN SYSTEMS INC
Trans 2 EPA ID:	Not reported
Trans 2 Name:	Not reported
TSDf EPA ID:	CA0000084517
Trans Name:	SAFETY-KLEEN SYSTEMS INC
TSDf Alt EPA ID:	CA0000084517
TSDf Alt Name:	Not reported
Waste Code Description:	134 - Aqueous solution with <10% total organic residues
RCRA Code:	Not reported
Meth Code:	H01 - Transfer Station
Quantity Tons:	0.168

Map ID  
Direction  
Distance  
Elevation

MAP FINDINGS

Site

Database(s)

EDR ID Number  
EPA ID Number

**MUNICIPAL GARAGE CITY OF SAN JOSE (Continued)**

**1000595807**

Waste Quantity: 40  
Quantity Unit: G  
Additional Code 1: Not reported  
Additional Code 2: Not reported  
Additional Code 3: Not reported  
Additional Code 4: Not reported  
Additional Code 5: Not reported  
  
Shipment Date: 20030904  
Creation Date: 8/2/2004 9:38:39  
Receipt Date: 20030909  
Manifest ID: 22528663  
Trans EPA ID: TXR000050930  
Trans Name: Not reported  
Trans 2 EPA ID: Not reported  
Trans 2 Name: Not reported  
TSDF EPA ID: CA0000084517  
Trans Name: Not reported  
TSDF Alt EPA ID: CA0000084517  
TSDF Alt Name: Not reported  
Waste Code Description: 134 - Aqueous solution with <10% total organic residues  
RCRA Code: Not reported  
Meth Code: H01 - Transfer Station  
Quantity Tons: 0.0714  
Waste Quantity: 17  
Quantity Unit: G  
Additional Code 1: Not reported  
Additional Code 2: Not reported  
Additional Code 3: Not reported  
Additional Code 4: Not reported  
Additional Code 5: Not reported

**Additional Info:**

Year: 2012  
Gen EPA ID: CAD983597626  
  
Shipment Date: 20121129  
Creation Date: 2/14/2013 22:15:16  
Receipt Date: 20121212  
Manifest ID: 002937265SKS  
Trans EPA ID: TXR000081205  
Trans Name: SAFETY-KLEEN SYSTEMS INC  
Trans 2 EPA ID: Not reported  
Trans 2 Name: Not reported  
TSDF EPA ID: NVT330010000  
Trans Name: US ECOLOGY NEVADA  
TSDF Alt EPA ID: Not reported  
TSDF Alt Name: Not reported  
Waste Code Description: 352 - Other organic solids  
RCRA Code: Not reported  
Meth Code: H132 - Landfill Or Surface Impoundment That Will Be Closed As  
Landfill( To Include On-Site Treatment And/Or Stabilization)  
Quantity Tons: 0.05  
Waste Quantity: 100  
Quantity Unit: P  
Additional Code 1: Not reported  
Additional Code 2: Not reported

Map ID  
Direction  
Distance  
Elevation

MAP FINDINGS

Site

Database(s)

EDR ID Number  
EPA ID Number

**MUNICIPAL GARAGE CITY OF SAN JOSE (Continued)**

**1000595807**

Additional Code 3:	Not reported
Additional Code 4:	Not reported
Additional Code 5:	Not reported
Shipment Date:	20121129
Creation Date:	4/30/2013 22:15:27
Receipt Date:	20121218
Manifest ID:	002937264SKS
Trans EPA ID:	TXR000081205
Trans Name:	SAFETY-KLEEN SYSTEMS INC
Trans 2 EPA ID:	OKD981588791
Trans 2 Name:	TRIAD TRANSPORT INC
TSDf EPA ID:	TXD077603371
Trans Name:	SAFETY-KLEEN SYSTEMS INC
TSDf Alt EPA ID:	Not reported
TSDf Alt Name:	Not reported
Waste Code Description:	213 - Hydrocarbon solvents (benzene, hexane, Stoddard, etc.
RCRA Code:	D018
Meth Code:	H061 - Fuel Blending Prior To Energy Recovery At Another Site
Quantity Tons:	0.15
Waste Quantity:	300
Quantity Unit:	P
Additional Code 1:	D001
Additional Code 2:	Not reported
Additional Code 3:	Not reported
Additional Code 4:	Not reported
Additional Code 5:	Not reported
Shipment Date:	20121001
Creation Date:	8/25/2013 22:15:09
Receipt Date:	20121015
Manifest ID:	003315801SKS
Trans EPA ID:	TXR000081205
Trans Name:	SAFETY-KLEEN SYSTEMS INC
Trans 2 EPA ID:	Not reported
Trans 2 Name:	Not reported
TSDf EPA ID:	NVT330010000
Trans Name:	US ECOLOGY NEVADA
TSDf Alt EPA ID:	Not reported
TSDf Alt Name:	Not reported
Waste Code Description:	352 - Other organic solids
RCRA Code:	Not reported
Meth Code:	H132 - Landfill Or Surface Impoundment That Will Be Closed As Landfill( To Include On-Site Treatment And/Or Stabilization)
Quantity Tons:	0.05
Waste Quantity:	100
Quantity Unit:	P
Additional Code 1:	Not reported
Additional Code 2:	Not reported
Additional Code 3:	Not reported
Additional Code 4:	Not reported
Additional Code 5:	Not reported
Shipment Date:	20121001
Creation Date:	8/22/2013 22:15:07
Receipt Date:	20121016
Manifest ID:	003315802SKS

Map ID  
Direction  
Distance  
Elevation

MAP FINDINGS

Site

Database(s)

EDR ID Number  
EPA ID Number

**MUNICIPAL GARAGE CITY OF SAN JOSE (Continued)**

**1000595807**

Trans EPA ID: TXR000081205  
Trans Name: SAFETY-KLEEN SYSTEMS INC  
Trans 2 EPA ID: OKD981588791  
Trans 2 Name: TRIAD TRANSPORT INC  
TSDF EPA ID: TXD077603371  
Trans Name: SAFETY-KLEEN SYSTEMS INC  
TSDF Alt EPA ID: Not reported  
TSDF Alt Name: Not reported  
Waste Code Description: 213 - Hydrocarbon solvents (benzene, hexane, Stoddard, etc.  
RCRA Code: D018  
Meth Code: H061 - Fuel Blending Prior To Energy Recovery At Another Site  
Quantity Tons: 0.1  
Waste Quantity: 200  
Quantity Unit: P  
Additional Code 1: D001  
Additional Code 2: Not reported  
Additional Code 3: Not reported  
Additional Code 4: Not reported  
Additional Code 5: Not reported

Shipment Date: 20120810  
Creation Date: 1/9/2013 22:15:17  
Receipt Date: 20120822  
Manifest ID: 003316219SKS  
Trans EPA ID: TXR000050930  
Trans Name: SAFETY-KLEEN SYSTEMS INC  
Trans 2 EPA ID: Not reported  
Trans 2 Name: Not reported  
TSDF EPA ID: NVT330010000  
Trans Name: US ECOLOGY NEVADA  
TSDF Alt EPA ID: Not reported  
TSDF Alt Name: Not reported  
Waste Code Description: 352 - Other organic solids  
RCRA Code: Not reported  
Meth Code: H132 - Landfill Or Surface Impoundment That Will Be Closed As  
Landfill( To Include On-Site Treatment And/Or Stabilization)  
Quantity Tons: 0.115  
Waste Quantity: 230  
Quantity Unit: P  
Additional Code 1: Not reported  
Additional Code 2: Not reported  
Additional Code 3: Not reported  
Additional Code 4: Not reported  
Additional Code 5: Not reported

Shipment Date: 20120810  
Creation Date: 1/13/2013 22:15:06  
Receipt Date: 20120827  
Manifest ID: 003316218SKS  
Trans EPA ID: TXR000050930  
Trans Name: SAFETY-KLEEN SYSTEMS INC  
Trans 2 EPA ID: OKD981588791  
Trans 2 Name: TRIAD  
TSDF EPA ID: TXD077603371  
Trans Name: SAFETY-KLEEN SYSTEMS INC  
TSDF Alt EPA ID: Not reported  
TSDF Alt Name: Not reported



Map ID  
Direction  
Distance  
Elevation

MAP FINDINGS

Site

Database(s)

EDR ID Number  
EPA ID Number

**MUNICIPAL GARAGE CITY OF SAN JOSE (Continued)**

**1000595807**

Waste Code Description: 213 - Hydrocarbon solvents (benzene, hexane, Stoddard, etc.  
RCRA Code: D018  
Meth Code: H061 - Fuel Blending Prior To Energy Recovery At Another Site  
Quantity Tons: 0.2  
Waste Quantity: 400  
Quantity Unit: P  
Additional Code 1: D001  
Additional Code 2: Not reported  
Additional Code 3: Not reported  
Additional Code 4: Not reported  
Additional Code 5: Not reported

Shipment Date: 20120627  
Creation Date: 5/30/2013 22:15:15  
Receipt Date: 20120716  
Manifest ID: 003273960SKS  
Trans EPA ID: TXR000050930  
Trans Name: SAFETY-KLEEN SYSTEMS INC  
Trans 2 EPA ID: OKD981588791  
Trans 2 Name: TRIAD TRANSPORT INC  
TSDF EPA ID: TXD077603371  
Trans Name: SAFETY-KLEEN SYSTEMS INC  
TSDF Alt EPA ID: Not reported  
TSDF Alt Name: Not reported  
Waste Code Description: 213 - Hydrocarbon solvents (benzene, hexane, Stoddard, etc.  
RCRA Code: D018  
Meth Code: H061 - Fuel Blending Prior To Energy Recovery At Another Site  
Quantity Tons: 0.15  
Waste Quantity: 300  
Quantity Unit: P  
Additional Code 1: D001  
Additional Code 2: Not reported  
Additional Code 3: Not reported  
Additional Code 4: Not reported  
Additional Code 5: Not reported

Shipment Date: 20120627  
Creation Date: 5/24/2013 22:15:17  
Receipt Date: 20120711  
Manifest ID: 003273961SKS  
Trans EPA ID: TXR000050930  
Trans Name: SAFETY-KLEEN SYSTEMS INC  
Trans 2 EPA ID: Not reported  
Trans 2 Name: Not reported  
TSDF EPA ID: NVT330010000  
Trans Name: US ECOLOGY NEVADA  
TSDF Alt EPA ID: Not reported  
TSDF Alt Name: Not reported  
Waste Code Description: 181 - Other inorganic solid waste Organics  
RCRA Code: Not reported  
Meth Code: H132 - Landfill Or Surface Impoundment That Will Be Closed As  
Landfill( To Include On-Site Treatment And/Or Stabilization)  
Quantity Tons: 0.025  
Waste Quantity: 50  
Quantity Unit: P  
Additional Code 1: Not reported  
Additional Code 2: Not reported

Map ID  
Direction  
Distance  
Elevation

MAP FINDINGS

Site

Database(s)

EDR ID Number  
EPA ID Number

**MUNICIPAL GARAGE CITY OF SAN JOSE (Continued)**

**1000595807**

Additional Code 3: Not reported  
Additional Code 4: Not reported  
Additional Code 5: Not reported  
  
Shipment Date: 20120504  
Creation Date: 5/29/2013 22:15:05  
Receipt Date: 20120522  
Manifest ID: 003240297SKS  
Trans EPA ID: TXR000050930  
Trans Name: SAFETY-KLEEN SYSTEMS INC  
Trans 2 EPA ID: OKD981588791  
Trans 2 Name: TRIAD  
TSDf EPA ID: TXD077603371  
Trans Name: SAFETY-KLEEN SYSTEMS INC  
TSDf Alt EPA ID: Not reported  
TSDf Alt Name: Not reported  
Waste Code Description: 213 - Hydrocarbon solvents (benzene, hexane, Stoddard, etc.  
RCRA Code: D018  
Meth Code: H061 - Fuel Blending Prior To Energy Recovery At Another Site  
Quantity Tons: 0.05  
Waste Quantity: 100  
Quantity Unit: P  
Additional Code 1: D001  
Additional Code 2: Not reported  
Additional Code 3: Not reported  
Additional Code 4: Not reported  
Additional Code 5: Not reported

Shipment Date: 20120504  
Creation Date: 5/29/2013 22:15:05  
Receipt Date: 20120521  
Manifest ID: 003240298SKS  
Trans EPA ID: TXR000050930  
Trans Name: SAFETY-KLEEN SYSTEMS INC  
Trans 2 EPA ID: Not reported  
Trans 2 Name: Not reported  
TSDf EPA ID: NVT330010000  
Trans Name: US ECOLOGY NEVADA  
TSDf Alt EPA ID: Not reported  
TSDf Alt Name: Not reported  
Waste Code Description: 352 - Other organic solids  
RCRA Code: Not reported  
Meth Code: H132 - Landfill Or Surface Impoundment That Will Be Closed As  
Landfill( To Include On-Site Treatment And/Or Stabilization)  
Quantity Tons: 0.025  
Waste Quantity: 50  
Quantity Unit: P  
Additional Code 1: Not reported  
Additional Code 2: Not reported  
Additional Code 3: Not reported  
Additional Code 4: Not reported  
Additional Code 5: Not reported

Additional Info:  
Year: 2009  
Gen EPA ID: CAD983597626

Map ID  
Direction  
Distance  
Elevation

MAP FINDINGS

Site

Database(s)

EDR ID Number  
EPA ID Number

**MUNICIPAL GARAGE CITY OF SAN JOSE (Continued)**

**1000595807**

Shipment Date: 20090912  
Creation Date: 3/5/2010 18:31:00  
Receipt Date: 20090929  
Manifest ID: 001954814SKS  
Trans EPA ID: TXR000050930  
Trans Name: SAFETY-KLEEN SYSTEMS INC  
Trans 2 EPA ID: OKD981588791  
Trans 2 Name: TRIAD  
TSDF EPA ID: TXD077603371  
Trans Name: SAFETY-KLEEN SYSTEMS INC  
TSDF Alt EPA ID: Not reported  
TSDF Alt Name: Not reported  
Waste Code Description: 213 - Hydrocarbon solvents (benzene, hexane, Stoddard, etc.  
RCRA Code: D018  
Meth Code: H141 - Storage, Bulking, And/Or Transfer Off Site--No  
Treatment/Reovery (H010-H129) Or (H131-H135)

Quantity Tons: 0.05  
Waste Quantity: 100  
Quantity Unit: P  
Additional Code 1: D001  
Additional Code 2: Not reported  
Additional Code 3: Not reported  
Additional Code 4: Not reported  
Additional Code 5: Not reported

Shipment Date: 20090912  
Creation Date: 3/5/2010 18:31:00  
Receipt Date: 20090929  
Manifest ID: 001954814SKS  
Trans EPA ID: TXR000050930  
Trans Name: SAFETY-KLEEN SYSTEMS INC  
Trans 2 EPA ID: OKD981588791  
Trans 2 Name: TRIAD  
TSDF EPA ID: TXD077603371  
Trans Name: SAFETY-KLEEN SYSTEMS INC  
TSDF Alt EPA ID: Not reported  
TSDF Alt Name: Not reported  
Waste Code Description: 343 - Unspecified organic liquid mixture  
RCRA Code: D001  
Meth Code: H141 - Storage, Bulking, And/Or Transfer Off Site--No  
Treatment/Reovery (H010-H129) Or (H131-H135)

Quantity Tons: 0.05  
Waste Quantity: 100  
Quantity Unit: P  
Additional Code 1: Not reported  
Additional Code 2: Not reported  
Additional Code 3: Not reported  
Additional Code 4: Not reported  
Additional Code 5: Not reported

Shipment Date: 20090720  
Creation Date: 1/8/2010 18:30:22  
Receipt Date: 20090803  
Manifest ID: 002017701SKS  
Trans EPA ID: TXR000050930  
Trans Name: SAFETY-KLEEN SYSTEMS INC  
Trans 2 EPA ID: Not reported

Map ID  
Direction  
Distance  
Elevation

MAP FINDINGS

Site

Database(s)

EDR ID Number  
EPA ID Number

**MUNICIPAL GARAGE CITY OF SAN JOSE (Continued)**

**1000595807**

Trans 2 Name: Not reported  
TSDF EPA ID: NVT330010000  
Trans Name: US ECOLOGY NEVADA  
TSDF Alt EPA ID: Not reported  
TSDF Alt Name: Not reported  
Waste Code Description: 221 - Waste oil and mixed oil  
RCRA Code: Not reported  
Meth Code: H039 - Other Recovery Of Reclamation For Reuse Including Acid  
Regeneration, Organics Recovery Ect

Quantity Tons: 0.3  
Waste Quantity: 600  
Quantity Unit: P  
Additional Code 1: Not reported  
Additional Code 2: Not reported  
Additional Code 3: Not reported  
Additional Code 4: Not reported  
Additional Code 5: Not reported

Shipment Date: 20090620  
Creation Date: 10/29/2009 18:30:09  
Receipt Date: 20090706  
Manifest ID: 001585073SKS  
Trans EPA ID: TXR000050930  
Trans Name: SAFETY-KLEEN SYSTEMS INC  
Trans 2 EPA ID: OKD981588791  
Trans 2 Name: TRIAD TRANSPORT  
TSDF EPA ID: TXD077603371  
Trans Name: SAFETY-KLEEN SYSTEMS INC  
TSDF Alt EPA ID: Not reported  
TSDF Alt Name: Not reported  
Waste Code Description: 343 - Unspecified organic liquid mixture  
RCRA Code: D001  
Meth Code: H141 - Storage, Bulking, And/Or Transfer Off Site--No  
Treatment/Reovery (H010-H129) Or (H131-H135)

Quantity Tons: 0.05  
Waste Quantity: 100  
Quantity Unit: P  
Additional Code 1: Not reported  
Additional Code 2: Not reported  
Additional Code 3: Not reported  
Additional Code 4: Not reported  
Additional Code 5: Not reported

Shipment Date: 20090606  
Creation Date: 11/3/2009 18:30:08  
Receipt Date: 20090712  
Manifest ID: 001954813SKS  
Trans EPA ID: TXR000050930  
Trans Name: SAFETY-KLEEN SYSTEMS INC  
Trans 2 EPA ID: OKD981588791  
Trans 2 Name: TRIAD  
TSDF EPA ID: TXD077603371  
Trans Name: SAFETY-KLEEN SYSTEMS INC  
TSDF Alt EPA ID: Not reported  
TSDF Alt Name: Not reported  
Waste Code Description: 213 - Hydrocarbon solvents (benzene, hexane, Stoddard, etc.  
RCRA Code: D018

Map ID  
Direction  
Distance  
Elevation

MAP FINDINGS

Site

Database(s)

EDR ID Number  
EPA ID Number

**MUNICIPAL GARAGE CITY OF SAN JOSE (Continued)**

**1000595807**

Meth Code: H061 - Fuel Blending Prior To Energy Recovery At Another Site  
Quantity Tons: 0.05  
Waste Quantity: 100  
Quantity Unit: P  
Additional Code 1: D001  
Additional Code 2: Not reported  
Additional Code 3: Not reported  
Additional Code 4: Not reported  
Additional Code 5: Not reported

Shipment Date: 20090416  
Creation Date: 8/25/2009 18:30:08  
Receipt Date: 20090505  
Manifest ID: 001585287SKS  
Trans EPA ID: TXR000050930  
Trans Name: SAFETY-KLEEN SYSTEMS INC  
Trans 2 EPA ID: OKD981588791  
Trans 2 Name: TRIAD  
TSDF EPA ID: TXD077603371  
Trans Name: SAFETY-KLEEN SYSTEMS INC  
TSDF Alt EPA ID: Not reported  
TSDF Alt Name: Not reported  
Waste Code Description: 343 - Unspecified organic liquid mixture  
RCRA Code: D001  
Meth Code: H141 - Storage, Bulking, And/Or Transfer Off Site--No Treatment/Reovery (H010-H129) Or (H131-H135)

Quantity Tons: 0.15  
Waste Quantity: 300  
Quantity Unit: P  
Additional Code 1: Not reported  
Additional Code 2: Not reported  
Additional Code 3: Not reported  
Additional Code 4: Not reported  
Additional Code 5: Not reported

Shipment Date: 20090216  
Creation Date: 6/17/2009 18:30:35  
Receipt Date: 20090302  
Manifest ID: 001686517SKS  
Trans EPA ID: TXR000050930  
Trans Name: SAFETY-KLEEN SYSTEMS INC  
Trans 2 EPA ID: OKD981588791  
Trans 2 Name: TRIAD TRANSPORT INC  
TSDF EPA ID: TXD077603371  
Trans Name: SAFETY-KLEEN SYSTEMS INC  
TSDF Alt EPA ID: Not reported  
TSDF Alt Name: Not reported  
Waste Code Description: 343 - Unspecified organic liquid mixture  
RCRA Code: D001  
Meth Code: H141 - Storage, Bulking, And/Or Transfer Off Site--No Treatment/Reovery (H010-H129) Or (H131-H135)

Quantity Tons: 0.05  
Waste Quantity: 100  
Quantity Unit: P  
Additional Code 1: Not reported  
Additional Code 2: Not reported  
Additional Code 3: Not reported

Map ID  
Direction  
Distance  
Elevation

MAP FINDINGS

Site

Database(s)

EDR ID Number  
EPA ID Number

**MUNICIPAL GARAGE CITY OF SAN JOSE (Continued)**

**1000595807**

Additional Code 4: Not reported  
Additional Code 5: Not reported

Additional Info:

Year: 1999  
Gen EPA ID: CAD983597626

Shipment Date: 19991220  
Creation Date: 3/7/2000 0:00:00  
Receipt Date: 19991222  
Manifest ID: 99075460  
Trans EPA ID: CAD009452657  
Trans Name: Not reported  
Trans 2 EPA ID: Not reported  
Trans 2 Name: Not reported  
TSDF EPA ID: CAD009452657  
Trans Name: Not reported  
TSDF Alt EPA ID: CAD009452657  
TSDF Alt Name: Not reported  
Waste Code Description: 352 - Other organic solids  
RCRA Code: Not reported  
Meth Code: R01 - Recycler  
Quantity Tons: 0.2293  
Waste Quantity: 55  
Quantity Unit: G  
Additional Code 1: Not reported  
Additional Code 2: Not reported  
Additional Code 3: Not reported  
Additional Code 4: Not reported  
Additional Code 5: Not reported

Shipment Date: 19991210  
Creation Date: 3/22/2000 0:00:00  
Receipt Date: 19991210  
Manifest ID: 99591590  
Trans EPA ID: CAD009452657  
Trans Name: Not reported  
Trans 2 EPA ID: Not reported  
Trans 2 Name: Not reported  
TSDF EPA ID: CAD009452657  
Trans Name: Not reported  
TSDF Alt EPA ID: Not reported  
TSDF Alt Name: Not reported  
Waste Code Description: 343 - Unspecified organic liquid mixture  
RCRA Code: Not reported  
Meth Code: R01 - Recycler  
Quantity Tons: 0.272  
Waste Quantity: 80  
Quantity Unit: G  
Additional Code 1: Not reported  
Additional Code 2: Not reported  
Additional Code 3: Not reported  
Additional Code 4: Not reported  
Additional Code 5: Not reported

Shipment Date: 19991128  
Creation Date: 1/19/2000 0:00:00

Map ID  
Direction  
Distance  
Elevation

MAP FINDINGS

Site

Database(s)

EDR ID Number  
EPA ID Number

**MUNICIPAL GARAGE CITY OF SAN JOSE (Continued)**

**1000595807**

Receipt Date: 19991203  
Manifest ID: 99520955  
Trans EPA ID: ILD984908202  
Trans Name: Not reported  
Trans 2 EPA ID: SCD987574647  
Trans 2 Name: Not reported  
TSDF EPA ID: CA0000084517  
Trans Name: Not reported  
TSDF Alt EPA ID: Not reported  
TSDF Alt Name: Not reported  
Waste Code Description: 134 - Aqueous solution with <10% total organic residues  
RCRA Code: D039  
Meth Code: T01 - Treatment, Tank  
Quantity Tons: 0.0084  
Waste Quantity: 2  
Quantity Unit: G  
Additional Code 1: Not reported  
Additional Code 2: Not reported  
Additional Code 3: Not reported  
Additional Code 4: Not reported  
Additional Code 5: Not reported

Shipment Date: 19991021  
Creation Date: 1/11/2000 0:00:00  
Receipt Date: 19991021  
Manifest ID: 99591068  
Trans EPA ID: CAD009452657  
Trans Name: Not reported  
Trans 2 EPA ID: Not reported  
Trans 2 Name: Not reported  
TSDF EPA ID: CAD009452657  
Trans Name: Not reported  
TSDF Alt EPA ID: Not reported  
TSDF Alt Name: Not reported  
Waste Code Description: 343 - Unspecified organic liquid mixture  
RCRA Code: Not reported  
Meth Code: R01 - Recycler  
Quantity Tons: 0.272  
Waste Quantity: 80  
Quantity Unit: G  
Additional Code 1: Not reported  
Additional Code 2: Not reported  
Additional Code 3: Not reported  
Additional Code 4: Not reported  
Additional Code 5: Not reported

Shipment Date: 19990917  
Creation Date: 11/18/1999 0:00:00  
Receipt Date: 19990922  
Manifest ID: 99501963  
Trans EPA ID: ILD984908202  
Trans Name: Not reported  
Trans 2 EPA ID: SCD987574647  
Trans 2 Name: Not reported  
TSDF EPA ID: CA0000084517  
Trans Name: Not reported  
TSDF Alt EPA ID: CA0000084517

Map ID  
Direction  
Distance  
Elevation

MAP FINDINGS

Site

Database(s)

EDR ID Number  
EPA ID Number

**MUNICIPAL GARAGE CITY OF SAN JOSE (Continued)**

**1000595807**

TSDF Alt Name: Not reported  
Waste Code Description: 134 - Aqueous solution with <10% total organic residues  
RCRA Code: D039  
Meth Code: T01 - Treatment, Tank  
Quantity Tons: 0.0168  
Waste Quantity: 4  
Quantity Unit: G  
Additional Code 1: Not reported  
Additional Code 2: Not reported  
Additional Code 3: Not reported  
Additional Code 4: Not reported  
Additional Code 5: Not reported

Shipment Date: 19990915  
Creation Date: 11/18/1999 0:00:00  
Receipt Date: 19990915  
Manifest ID: 99594465  
Trans EPA ID: CAD009452657  
Trans Name: Not reported  
Trans 2 EPA ID: Not reported  
Trans 2 Name: Not reported  
TSDF EPA ID: CAD009452657  
Trans Name: Not reported  
TSDF Alt EPA ID: CAD009452657  
TSDF Alt Name: Not reported  
Waste Code Description: 352 - Other organic solids  
RCRA Code: Not reported  
Meth Code: R01 - Recycler  
Quantity Tons: 0.125  
Waste Quantity: 250  
Quantity Unit: P  
Additional Code 1: Not reported  
Additional Code 2: Not reported  
Additional Code 3: Not reported  
Additional Code 4: Not reported  
Additional Code 5: Not reported

Shipment Date: 19990915  
Creation Date: 11/22/1999 0:00:00  
Receipt Date: 19990915  
Manifest ID: 99077362  
Trans EPA ID: CAD009452657  
Trans Name: Not reported  
Trans 2 EPA ID: Not reported  
Trans 2 Name: Not reported  
TSDF EPA ID: CAD009452657  
Trans Name: Not reported  
TSDF Alt EPA ID: CAD009452657  
TSDF Alt Name: Not reported  
Waste Code Description: 343 - Unspecified organic liquid mixture  
RCRA Code: Not reported  
Meth Code: R01 - Recycler  
Quantity Tons: 0.17  
Waste Quantity: 50  
Quantity Unit: G  
Additional Code 1: Not reported  
Additional Code 2: Not reported



Map ID  
Direction  
Distance  
Elevation

MAP FINDINGS

Site

Database(s)

EDR ID Number  
EPA ID Number

**MUNICIPAL GARAGE CITY OF SAN JOSE (Continued)**

**1000595807**

Additional Code 3:	Not reported
Additional Code 4:	Not reported
Additional Code 5:	Not reported
Shipment Date:	19990903
Creation Date:	11/18/1999 0:00:00
Receipt Date:	19990903
Manifest ID:	99594346
Trans EPA ID:	CAD009452657
Trans Name:	Not reported
Trans 2 EPA ID:	Not reported
Trans 2 Name:	Not reported
TSDf EPA ID:	CAD009452657
Trans Name:	Not reported
TSDf Alt EPA ID:	CAD009452657
TSDf Alt Name:	Not reported
Waste Code Description:	343 - Unspecified organic liquid mixture
RCRA Code:	Not reported
Meth Code:	R01 - Recycler
Quantity Tons:	0.34
Waste Quantity:	100
Quantity Unit:	G
Additional Code 1:	Not reported
Additional Code 2:	Not reported
Additional Code 3:	Not reported
Additional Code 4:	Not reported
Additional Code 5:	Not reported
Shipment Date:	19990810
Creation Date:	9/23/1999 0:00:00
Receipt Date:	19990810
Manifest ID:	99439417
Trans EPA ID:	CAD009452657
Trans Name:	Not reported
Trans 2 EPA ID:	Not reported
Trans 2 Name:	Not reported
TSDf EPA ID:	CAD009452657
Trans Name:	Not reported
TSDf Alt EPA ID:	Not reported
TSDf Alt Name:	Not reported
Waste Code Description:	343 - Unspecified organic liquid mixture
RCRA Code:	Not reported
Meth Code:	R01 - Recycler
Quantity Tons:	0.102
Waste Quantity:	30
Quantity Unit:	G
Additional Code 1:	Not reported
Additional Code 2:	Not reported
Additional Code 3:	Not reported
Additional Code 4:	Not reported
Additional Code 5:	Not reported
Shipment Date:	19990802
Creation Date:	9/21/1999 0:00:00
Receipt Date:	19990802
Manifest ID:	99439358
Trans EPA ID:	CAD009452657

Map ID  
Direction  
Distance  
Elevation

MAP FINDINGS

Site

Database(s)

EDR ID Number  
EPA ID Number

**MUNICIPAL GARAGE CITY OF SAN JOSE (Continued)**

**1000595807**

Trans Name: Not reported  
Trans 2 EPA ID: Not reported  
Trans 2 Name: Not reported  
TSDf EPA ID: CAD009452657  
Trans Name: Not reported  
TSDf Alt EPA ID: Not reported  
TSDf Alt Name: Not reported  
Waste Code Description: 343 - Unspecified organic liquid mixture  
RCRA Code: Not reported  
Meth Code: R01 - Recycler  
Quantity Tons: 0.34  
Waste Quantity: 100  
Quantity Unit: G  
Additional Code 1: Not reported  
Additional Code 2: Not reported  
Additional Code 3: Not reported  
Additional Code 4: Not reported  
Additional Code 5: Not reported

Additional Info:

Year: 2013  
Gen EPA ID: CAD983597626

Shipment Date: 20131107  
Creation Date: 4/15/2014 22:15:05  
Receipt Date: 20131125  
Manifest ID: 003946619SKS  
Trans EPA ID: TXR000081205  
Trans Name: SAFETY-KLEEN SYSTEMS INC  
Trans 2 EPA ID: MOR000501981  
Trans 2 Name: R & R  
TSDf EPA ID: UTD981552177  
Trans Name: CLEAN HARBORS ARAGONITE LLC  
TSDf Alt EPA ID: Not reported  
TSDf Alt Name: Not reported  
Waste Code Description: 213 - Hydrocarbon solvents (benzene, hexane, Stoddard, etc.  
RCRA Code: D018  
Meth Code: H040 - Incineration--Thermal Destruction Other Than Use As A Fuel  
Quantity Tons: 0.2  
Waste Quantity: 400  
Quantity Unit: P  
Additional Code 1: D001  
Additional Code 2: Not reported  
Additional Code 3: Not reported  
Additional Code 4: Not reported  
Additional Code 5: Not reported

Shipment Date: 20131107  
Creation Date: 3/1/2014 22:15:07  
Receipt Date: 20131227  
Manifest ID: 003946618SKS  
Trans EPA ID: TXR000081205  
Trans Name: SAFETY-KLEEN SYSTEMS INC  
Trans 2 EPA ID: Not reported  
Trans 2 Name: Not reported  
TSDf EPA ID: CAD980675276  
Trans Name: CLEAN HARBORS BUTTONWILLOW LLC

Map ID  
Direction  
Distance  
Elevation

MAP FINDINGS

Site

Database(s)

EDR ID Number  
EPA ID Number

**MUNICIPAL GARAGE CITY OF SAN JOSE (Continued)**

**1000595807**

TSDf Alt EPA ID:	Not reported
TSDf Alt Name:	Not reported
Waste Code Description:	352 - Other organic solids
RCRA Code:	Not reported
Meth Code:	H132 - Landfill Or Surface Impoundment That Will Be Closed As Landfill( To Include On-Site Treatment And/Or Stabilization)
Quantity Tons:	0.05
Waste Quantity:	100
Quantity Unit:	P
Additional Code 1:	Not reported
Additional Code 2:	Not reported
Additional Code 3:	Not reported
Additional Code 4:	Not reported
Additional Code 5:	Not reported
Shipment Date:	20131107
Creation Date:	3/1/2014 22:15:07
Receipt Date:	20131227
Manifest ID:	003946618SKS
Trans EPA ID:	TXR000081205
Trans Name:	SAFETY-KLEEN SYSTEMS INC
Trans 2 EPA ID:	Not reported
Trans 2 Name:	Not reported
TSDf EPA ID:	CAD980675276
Trans Name:	CLEAN HARBORS BUTTONWILLOW LLC
TSDf Alt EPA ID:	Not reported
TSDf Alt Name:	Not reported
Waste Code Description:	181 - Other inorganic solid waste Organics
RCRA Code:	Not reported
Meth Code:	H132 - Landfill Or Surface Impoundment That Will Be Closed As Landfill( To Include On-Site Treatment And/Or Stabilization)
Quantity Tons:	0.015
Waste Quantity:	30
Quantity Unit:	P
Additional Code 1:	Not reported
Additional Code 2:	Not reported
Additional Code 3:	Not reported
Additional Code 4:	Not reported
Additional Code 5:	Not reported
Shipment Date:	20130906
Creation Date:	11/16/2013 22:15:06
Receipt Date:	20130918
Manifest ID:	003921218SKS
Trans EPA ID:	TXR000081205
Trans Name:	SAFETY-KLEEN SYSTEMS INC
Trans 2 EPA ID:	MAD039322250
Trans 2 Name:	CLEAN HARBORS
TSDf EPA ID:	CAD059494310
Trans Name:	CLEAN HARBORS SAN JOSE LLC
TSDf Alt EPA ID:	Not reported
TSDf Alt Name:	Not reported
Waste Code Description:	213 - Hydrocarbon solvents (benzene, hexane, Stoddard, etc.
RCRA Code:	D018
Meth Code:	H141 - Storage, Bulking, And/Or Transfer Off Site--No Treatment/Reovery (H010-H129) Or (H131-H135)
Quantity Tons:	0.15

Map ID  
Direction  
Distance  
Elevation

MAP FINDINGS

Site

Database(s)

EDR ID Number  
EPA ID Number

**MUNICIPAL GARAGE CITY OF SAN JOSE (Continued)**

**1000595807**

Waste Quantity:	300
Quantity Unit:	P
Additional Code 1:	D001
Additional Code 2:	Not reported
Additional Code 3:	Not reported
Additional Code 4:	Not reported
Additional Code 5:	Not reported
Shipment Date:	20130906
Creation Date:	1/28/2014 22:15:31
Receipt Date:	20130924
Manifest ID:	003921233SKS
Trans EPA ID:	TXR000081205
Trans Name:	SAFETY-KLEEN SYSTEMS INC
Trans 2 EPA ID:	MAD039322250
Trans 2 Name:	CLEAN HARBORS
TSDF EPA ID:	UTD991301748
Trans Name:	CLEAN HARBORS GRASSY MOUNTAIN LLC
TSDF Alt EPA ID:	Not reported
TSDF Alt Name:	Not reported
Waste Code Description:	352 - Other organic solids
RCRA Code:	Not reported
Meth Code:	H132 - Landfill Or Surface Impoundment That Will Be Closed As Landfill( To Include On-Site Treatment And/Or Stabilization)
Quantity Tons:	0.025
Waste Quantity:	50
Quantity Unit:	P
Additional Code 1:	Not reported
Additional Code 2:	Not reported
Additional Code 3:	Not reported
Additional Code 4:	Not reported
Additional Code 5:	Not reported
Shipment Date:	20130906
Creation Date:	1/28/2014 22:15:31
Receipt Date:	20130924
Manifest ID:	003921233SKS
Trans EPA ID:	TXR000081205
Trans Name:	SAFETY-KLEEN SYSTEMS INC
Trans 2 EPA ID:	MAD039322250
Trans 2 Name:	CLEAN HARBORS
TSDF EPA ID:	UTD991301748
Trans Name:	CLEAN HARBORS GRASSY MOUNTAIN LLC
TSDF Alt EPA ID:	Not reported
TSDF Alt Name:	Not reported
Waste Code Description:	181 - Other inorganic solid waste Organics
RCRA Code:	Not reported
Meth Code:	H132 - Landfill Or Surface Impoundment That Will Be Closed As Landfill( To Include On-Site Treatment And/Or Stabilization)
Quantity Tons:	0.015
Waste Quantity:	30
Quantity Unit:	P
Additional Code 1:	Not reported
Additional Code 2:	Not reported
Additional Code 3:	Not reported
Additional Code 4:	Not reported
Additional Code 5:	Not reported

Map ID  
Direction  
Distance  
Elevation

MAP FINDINGS

Site

Database(s)

EDR ID Number  
EPA ID Number

**MUNICIPAL GARAGE CITY OF SAN JOSE (Continued)**

**1000595807**

Shipment Date:	20130712
Creation Date:	10/17/2013 22:15:18
Receipt Date:	20130802
Manifest ID:	003844821SKS
Trans EPA ID:	TXR000081205
Trans Name:	SAFETY-KLEEN SYSTEMS INC
Trans 2 EPA ID:	MAD039322250
Trans 2 Name:	CLEAN HARBORS
TSDf EPA ID:	CAD980675276
Trans Name:	CLEAN HARBORS BUTTONWILLOW LLC
TSDf Alt EPA ID:	Not reported
TSDf Alt Name:	Not reported
Waste Code Description:	181 - Other inorganic solid waste Organics
RCRA Code:	Not reported
Meth Code:	H132 - Landfill Or Surface Impoundment That Will Be Closed As Landfill( To Include On-Site Treatment And/Or Stabilization)
Quantity Tons:	0.015
Waste Quantity:	30
Quantity Unit:	P
Additional Code 1:	Not reported
Additional Code 2:	Not reported
Additional Code 3:	Not reported
Additional Code 4:	Not reported
Additional Code 5:	Not reported
Shipment Date:	20130712
Creation Date:	10/17/2013 22:15:18
Receipt Date:	20130802
Manifest ID:	003844811SKS
Trans EPA ID:	TXR000081205
Trans Name:	SAFETY-KLEEN SYSTEMS INC
Trans 2 EPA ID:	MAD039322250
Trans 2 Name:	CLEAN HARBORS
TSDf EPA ID:	CAD980675276
Trans Name:	CLEAN HARBORS BUTTONWILLOW LLC
TSDf Alt EPA ID:	Not reported
TSDf Alt Name:	Not reported
Waste Code Description:	352 - Other organic solids
RCRA Code:	Not reported
Meth Code:	H132 - Landfill Or Surface Impoundment That Will Be Closed As Landfill( To Include On-Site Treatment And/Or Stabilization)
Quantity Tons:	0.0375
Waste Quantity:	75
Quantity Unit:	P
Additional Code 1:	Not reported
Additional Code 2:	Not reported
Additional Code 3:	Not reported
Additional Code 4:	Not reported
Additional Code 5:	Not reported
Shipment Date:	20130712
Creation Date:	11/29/2013 22:15:05
Receipt Date:	20130801
Manifest ID:	003844812SKS
Trans EPA ID:	TXR000081205
Trans Name:	SAFETY-KLEEN SYSTEMS INC
Trans 2 EPA ID:	MAD039322250

Map ID  
Direction  
Distance  
Elevation

MAP FINDINGS

Site

Database(s)

EDR ID Number  
EPA ID Number

**MUNICIPAL GARAGE CITY OF SAN JOSE (Continued)**

**1000595807**

Trans 2 Name: CLEAN HARBORS ENV SVC  
TSDF EPA ID: NED981723513  
Trans Name: CLEAN HARBORS ENVIRONMENTAL SERVICES IN  
TSDF Alt EPA ID: Not reported  
TSDF Alt Name: Not reported  
Waste Code Description: 213 - Hydrocarbon solvents (benzene, hexane, Stoddard, etc.  
RCRA Code: D018  
Meth Code: H040 - Incineration--Thermal Destruction Other Than Use As A Fuel  
Quantity Tons: 0.15  
Waste Quantity: 300  
Quantity Unit: P  
Additional Code 1: D001  
Additional Code 2: Not reported  
Additional Code 3: Not reported  
Additional Code 4: Not reported  
Additional Code 5: Not reported

Shipment Date: 20130516  
Creation Date: 10/16/2013 22:15:06  
Receipt Date: 20130603  
Manifest ID: 003789459SKS  
Trans EPA ID: TXR000081205  
Trans Name: SAFETY-KLEEN SYSTEMS INC  
Trans 2 EPA ID: Not reported  
Trans 2 Name: Not reported  
TSDF EPA ID: NVT330010000  
Trans Name: US ECOLOGY NEVADA  
TSDF Alt EPA ID: Not reported  
TSDF Alt Name: Not reported  
Waste Code Description: 181 - Other inorganic solid waste Organics  
RCRA Code: Not reported  
Meth Code: H132 - Landfill Or Surface Impoundment That Will Be Closed As  
Landfill( To Include On-Site Treatment And/Or Stabilization)  
Quantity Tons: 0.015  
Waste Quantity: 30  
Quantity Unit: P  
Additional Code 1: Not reported  
Additional Code 2: Not reported  
Additional Code 3: Not reported  
Additional Code 4: Not reported  
Additional Code 5: Not reported

Additional Info:  
Year: 1996  
Gen EPA ID: CAD983597626  
  
Shipment Date: 19961204  
Creation Date: 5/20/1997 0:00:00  
Receipt Date: 19961205  
Manifest ID: 96224329  
Trans EPA ID: CAD981694664  
Trans Name: Not reported  
Trans 2 EPA ID: Not reported  
Trans 2 Name: Not reported  
TSDF EPA ID: CAD009452657  
Trans Name: Not reported  
TSDF Alt EPA ID: Not reported

Map ID  
Direction  
Distance  
Elevation

MAP FINDINGS

Site

Database(s)

EDR ID Number  
EPA ID Number

**MUNICIPAL GARAGE CITY OF SAN JOSE (Continued)**

**1000595807**

TSDf Alt Name:	Not reported
Waste Code Description:	352 - Other organic solids
RCRA Code:	Not reported
Meth Code:	D80 - Disposal, Land Fill
Quantity Tons:	0.125
Waste Quantity:	250
Quantity Unit:	P
Additional Code 1:	Not reported
Additional Code 2:	Not reported
Additional Code 3:	Not reported
Additional Code 4:	Not reported
Additional Code 5:	Not reported
Shipment Date:	19961126
Creation Date:	9/12/1997 0:00:00
Receipt Date:	19961210
Manifest ID:	96463113
Trans EPA ID:	ILD984908202
Trans Name:	Not reported
Trans 2 EPA ID:	ILD984908202
Trans 2 Name:	Not reported
TSDf EPA ID:	CAD093459485
Trans Name:	Not reported
TSDf Alt EPA ID:	CAD093459485
TSDf Alt Name:	Not reported
Waste Code Description:	214 - Unspecified solvent mixture
RCRA Code:	D039
Meth Code:	H01 - Transfer Station
Quantity Tons:	0.0144
Waste Quantity:	4
Quantity Unit:	G
Additional Code 1:	Not reported
Additional Code 2:	Not reported
Additional Code 3:	Not reported
Additional Code 4:	Not reported
Additional Code 5:	Not reported
Shipment Date:	19961115
Creation Date:	5/20/1997 0:00:00
Receipt Date:	19961115
Manifest ID:	96277509
Trans EPA ID:	CAD981694664
Trans Name:	Not reported
Trans 2 EPA ID:	Not reported
Trans 2 Name:	Not reported
TSDf EPA ID:	CAD009452657
Trans Name:	Not reported
TSDf Alt EPA ID:	Not reported
TSDf Alt Name:	Not reported
Waste Code Description:	343 - Unspecified organic liquid mixture
RCRA Code:	Not reported
Meth Code:	R01 - Recycler
Quantity Tons:	0.323
Waste Quantity:	95
Quantity Unit:	G
Additional Code 1:	Not reported
Additional Code 2:	Not reported

Map ID  
Direction  
Distance  
Elevation

MAP FINDINGS

Site

Database(s)

EDR ID Number  
EPA ID Number

**MUNICIPAL GARAGE CITY OF SAN JOSE (Continued)**

**1000595807**

Additional Code 3:	Not reported
Additional Code 4:	Not reported
Additional Code 5:	Not reported
Shipment Date:	19961025
Creation Date:	9/12/1997 0:00:00
Receipt Date:	19961105
Manifest ID:	96477763
Trans EPA ID:	ILD984908202
Trans Name:	Not reported
Trans 2 EPA ID:	ILD984908202
Trans 2 Name:	Not reported
TSDf EPA ID:	CAD093459485
Trans Name:	Not reported
TSDf Alt EPA ID:	CAD093459485
TSDf Alt Name:	Not reported
Waste Code Description:	214 - Unspecified solvent mixture
RCRA Code:	D039
Meth Code:	H01 - Transfer Station
Quantity Tons:	0.0144
Waste Quantity:	4
Quantity Unit:	G
Additional Code 1:	Not reported
Additional Code 2:	Not reported
Additional Code 3:	Not reported
Additional Code 4:	Not reported
Additional Code 5:	Not reported
Shipment Date:	19961024
Creation Date:	5/20/1997 0:00:00
Receipt Date:	19961025
Manifest ID:	96224298
Trans EPA ID:	CAD981694664
Trans Name:	Not reported
Trans 2 EPA ID:	Not reported
Trans 2 Name:	Not reported
TSDf EPA ID:	CAD009452657
Trans Name:	Not reported
TSDf Alt EPA ID:	Not reported
TSDf Alt Name:	Not reported
Waste Code Description:	352 - Other organic solids
RCRA Code:	Not reported
Meth Code:	D80 - Disposal, Land Fill
Quantity Tons:	0.05
Waste Quantity:	100
Quantity Unit:	P
Additional Code 1:	Not reported
Additional Code 2:	Not reported
Additional Code 3:	Not reported
Additional Code 4:	Not reported
Additional Code 5:	Not reported
Shipment Date:	19960903
Creation Date:	5/20/1997 0:00:00
Receipt Date:	19960904
Manifest ID:	96272502
Trans EPA ID:	CAD981694664



Map ID  
Direction  
Distance  
Elevation

MAP FINDINGS

Site

Database(s)

EDR ID Number  
EPA ID Number

**MUNICIPAL GARAGE CITY OF SAN JOSE (Continued)**

**1000595807**

Trans Name: Not reported  
Trans 2 EPA ID: Not reported  
Trans 2 Name: Not reported  
TSDf EPA ID: CAD009452657  
Trans Name: Not reported  
TSDf Alt EPA ID: Not reported  
TSDf Alt Name: Not reported  
Waste Code Description: 343 - Unspecified organic liquid mixture  
RCRA Code: Not reported  
Meth Code: R01 - Recycler  
Quantity Tons: 0.153  
Waste Quantity: 45  
Quantity Unit: G  
Additional Code 1: Not reported  
Additional Code 2: Not reported  
Additional Code 3: Not reported  
Additional Code 4: Not reported  
Additional Code 5: Not reported

Shipment Date: 19960820  
Creation Date: 5/30/1997 0:00:00  
Receipt Date: 19960820  
Manifest ID: 96580318  
Trans EPA ID: UTD980635890  
Trans Name: Not reported  
Trans 2 EPA ID: Not reported  
Trans 2 Name: Not reported  
TSDf EPA ID: CAD059494310  
Trans Name: Not reported  
TSDf Alt EPA ID: Not reported  
TSDf Alt Name: Not reported  
Waste Code Description: 343 - Unspecified organic liquid mixture  
RCRA Code: D001  
Meth Code: D99 - Disposal, Other  
Quantity Tons: 0.187  
Waste Quantity: 55  
Quantity Unit: G  
Additional Code 1: Not reported  
Additional Code 2: Not reported  
Additional Code 3: Not reported  
Additional Code 4: Not reported  
Additional Code 5: Not reported

Shipment Date: 19960820  
Creation Date: 5/30/1997 0:00:00  
Receipt Date: 19960820  
Manifest ID: 96580318  
Trans EPA ID: UTD980635890  
Trans Name: Not reported  
Trans 2 EPA ID: Not reported  
Trans 2 Name: Not reported  
TSDf EPA ID: CAD059494310  
Trans Name: Not reported  
TSDf Alt EPA ID: Not reported  
TSDf Alt Name: Not reported  
Waste Code Description: \*\*\* - Not reported  
RCRA Code: D001

Map ID  
Direction  
Distance  
Elevation

MAP FINDINGS

Site

Database(s)

EDR ID Number  
EPA ID Number

**MUNICIPAL GARAGE CITY OF SAN JOSE (Continued)**

**1000595807**

Meth Code:	D99 - Disposal, Other
Quantity Tons:	0.2293
Waste Quantity:	55
Quantity Unit:	G
Additional Code 1:	Not reported
Additional Code 2:	Not reported
Additional Code 3:	Not reported
Additional Code 4:	Not reported
Additional Code 5:	Not reported
Shipment Date:	19960807
Creation Date:	9/12/1997 0:00:00
Receipt Date:	19960815
Manifest ID:	96497360
Trans EPA ID:	ILD984908202
Trans Name:	Not reported
Trans 2 EPA ID:	ILD984908202
Trans 2 Name:	Not reported
TSDf EPA ID:	CAD093459485
Trans Name:	Not reported
TSDf Alt EPA ID:	Not reported
TSDf Alt Name:	Not reported
Waste Code Description:	214 - Unspecified solvent mixture
RCRA Code:	D039
Meth Code:	H01 - Transfer Station
Quantity Tons:	0.0144
Waste Quantity:	4
Quantity Unit:	G
Additional Code 1:	Not reported
Additional Code 2:	Not reported
Additional Code 3:	Not reported
Additional Code 4:	Not reported
Additional Code 5:	Not reported
Shipment Date:	19960801
Creation Date:	5/20/1997 0:00:00
Receipt Date:	19960801
Manifest ID:	95587903
Trans EPA ID:	CAD981694664
Trans Name:	Not reported
Trans 2 EPA ID:	Not reported
Trans 2 Name:	Not reported
TSDf EPA ID:	CAD009452657
Trans Name:	Not reported
TSDf Alt EPA ID:	Not reported
TSDf Alt Name:	Not reported
Waste Code Description:	352 - Other organic solids
RCRA Code:	Not reported
Meth Code:	T03 - Treatment, Incineration
Quantity Tons:	0.05
Waste Quantity:	100
Quantity Unit:	P
Additional Code 1:	Not reported
Additional Code 2:	Not reported
Additional Code 3:	Not reported
Additional Code 4:	Not reported
Additional Code 5:	Not reported

Map ID  
Direction  
Distance  
Elevation

MAP FINDINGS

Site

Database(s)

EDR ID Number  
EPA ID Number

**MUNICIPAL GARAGE CITY OF SAN JOSE (Continued)**

**1000595807**

Additional Info:

Year:	2004
Gen EPA ID:	CAD983597626
Shipment Date:	20040723
Creation Date:	11/1/2004 12:36:11
Receipt Date:	20040723
Manifest ID:	23881871
Trans EPA ID:	CAD009452657
Trans Name:	ROMIC ENVIRONMENTAL TECHNOLOGIES
Trans 2 EPA ID:	Not reported
Trans 2 Name:	Not reported
TSDf EPA ID:	CAD009452657
Trans Name:	ROMIC ENVIRONMENT TECHNOLOGIES
TSDf Alt EPA ID:	CAD009452657
TSDf Alt Name:	Not reported
Waste Code Description:	343 - Unspecified organic liquid mixture
RCRA Code:	NONE
Meth Code:	R01 - Recycler
Quantity Tons:	0.204
Waste Quantity:	60
Quantity Unit:	G
Additional Code 1:	Not reported
Additional Code 2:	Not reported
Additional Code 3:	Not reported
Additional Code 4:	Not reported
Additional Code 5:	Not reported
Shipment Date:	20040625
Creation Date:	11/1/2004 9:00:46
Receipt Date:	20040625
Manifest ID:	23886880
Trans EPA ID:	CAD009452657
Trans Name:	ROMIC ENVIRONMENTAL TECHNOLOGIES
Trans 2 EPA ID:	Not reported
Trans 2 Name:	Not reported
TSDf EPA ID:	CAD009452657
Trans Name:	ROMIC ENVIRONMENT TECHNOLOGIES
TSDf Alt EPA ID:	CAD009452657
TSDf Alt Name:	Not reported
Waste Code Description:	343 - Unspecified organic liquid mixture
RCRA Code:	NONE
Meth Code:	R01 - Recycler
Quantity Tons:	0.272
Waste Quantity:	80
Quantity Unit:	G
Additional Code 1:	Not reported
Additional Code 2:	Not reported
Additional Code 3:	Not reported
Additional Code 4:	Not reported
Additional Code 5:	Not reported
Shipment Date:	20040527
Creation Date:	10/29/2004 7:40:51
Receipt Date:	20040602
Manifest ID:	23501347
Trans EPA ID:	TXR000050930

Map ID  
Direction  
Distance  
Elevation

MAP FINDINGS

Site

Database(s)

EDR ID Number  
EPA ID Number

**MUNICIPAL GARAGE CITY OF SAN JOSE (Continued)**

**1000595807**

Trans Name: SAFETY-KLEEN SYSTEMS INC  
Trans 2 EPA ID: Not reported  
Trans 2 Name: Not reported  
TSDf EPA ID: CA0000084517  
Trans Name: SAFETY-KLEEN SYSTEMS INC  
TSDf Alt EPA ID: CA0000084517  
TSDf Alt Name: Not reported  
Waste Code Description: 134 - Aqueous solution with <10% total organic residues  
RCRA Code: Not reported  
Meth Code: H01 - Transfer Station  
Quantity Tons: 0.21  
Waste Quantity: 50  
Quantity Unit: G  
Additional Code 1: Not reported  
Additional Code 2: Not reported  
Additional Code 3: Not reported  
Additional Code 4: Not reported  
Additional Code 5: Not reported

Shipment Date: 20040527  
Creation Date: 10/29/2004 7:40:51  
Receipt Date: 20040602  
Manifest ID: 23501347  
Trans EPA ID: TXR000050930  
Trans Name: SAFETY-KLEEN SYSTEMS INC  
Trans 2 EPA ID: Not reported  
Trans 2 Name: Not reported  
TSDf EPA ID: CA0000084517  
Trans Name: SAFETY-KLEEN SYSTEMS INC  
TSDf Alt EPA ID: CA0000084517  
TSDf Alt Name: Not reported  
Waste Code Description: 134 - Aqueous solution with <10% total organic residues  
RCRA Code: D039  
Meth Code: H01 - Transfer Station  
Quantity Tons: 0.021  
Waste Quantity: 5  
Quantity Unit: G  
Additional Code 1: Not reported  
Additional Code 2: Not reported  
Additional Code 3: Not reported  
Additional Code 4: Not reported  
Additional Code 5: Not reported

Shipment Date: 20040526  
Creation Date: 10/15/2004 10:47:43  
Receipt Date: 20040526  
Manifest ID: 23576611  
Trans EPA ID: CAD009452657  
Trans Name: ROMIC ENVIRONMENTAL TECHNOLOGIES  
Trans 2 EPA ID: Not reported  
Trans 2 Name: Not reported  
TSDf EPA ID: CAD009452657  
Trans Name: ROMIC ENVIRONMENT TECHNOLOGIES  
TSDf Alt EPA ID: CAD009452657  
TSDf Alt Name: Not reported  
Waste Code Description: 343 - Unspecified organic liquid mixture  
RCRA Code: Not reported

Map ID  
Direction  
Distance  
Elevation

MAP FINDINGS

Site

Database(s)

EDR ID Number  
EPA ID Number

**MUNICIPAL GARAGE CITY OF SAN JOSE (Continued)**

**1000595807**

Meth Code:	R01 - Recycler
Quantity Tons:	0.17
Waste Quantity:	50
Quantity Unit:	G
Additional Code 1:	Not reported
Additional Code 2:	Not reported
Additional Code 3:	Not reported
Additional Code 4:	Not reported
Additional Code 5:	Not reported
Shipment Date:	20040517
Creation Date:	10/15/2004 10:46:40
Receipt Date:	20040520
Manifest ID:	23507429
Trans EPA ID:	TXR000050930
Trans Name:	SAFETY-KLEEN SYSTEMS INC
Trans 2 EPA ID:	Not reported
Trans 2 Name:	Not reported
TSDf EPA ID:	CA0000084517
Trans Name:	SAFETY-KLEEN SYSTEMS INC
TSDf Alt EPA ID:	CA0000084517
TSDf Alt Name:	Not reported
Waste Code Description:	134 - Aqueous solution with <10% total organic residues
RCRA Code:	Not reported
Meth Code:	H01 - Transfer Station
Quantity Tons:	0.084
Waste Quantity:	20
Quantity Unit:	G
Additional Code 1:	Not reported
Additional Code 2:	Not reported
Additional Code 3:	Not reported
Additional Code 4:	Not reported
Additional Code 5:	Not reported
Shipment Date:	20040426
Creation Date:	10/14/2004 7:35:58
Receipt Date:	20040426
Manifest ID:	23580717
Trans EPA ID:	CAD009452657
Trans Name:	ROMIC ENVIRONMENTAL TECHNOLOGIES
Trans 2 EPA ID:	Not reported
Trans 2 Name:	Not reported
TSDf EPA ID:	CAD009452657
Trans Name:	ROMIC ENVIRONMENT TECHNOLOGIES
TSDf Alt EPA ID:	CAD009452657
TSDf Alt Name:	Not reported
Waste Code Description:	343 - Unspecified organic liquid mixture
RCRA Code:	Not reported
Meth Code:	R01 - Recycler
Quantity Tons:	0.238
Waste Quantity:	70
Quantity Unit:	G
Additional Code 1:	Not reported
Additional Code 2:	Not reported
Additional Code 3:	Not reported
Additional Code 4:	Not reported
Additional Code 5:	Not reported

Map ID  
Direction  
Distance  
Elevation

MAP FINDINGS

Site

Database(s)

EDR ID Number  
EPA ID Number

**MUNICIPAL GARAGE CITY OF SAN JOSE (Continued)**

**1000595807**

Shipment Date: 20040415  
Creation Date: 10/14/2004 7:35:58  
Receipt Date: 20040420  
Manifest ID: 23479008  
Trans EPA ID: TXR000050930  
Trans Name: SAFETY-KLEEN SYSTEMS INC  
Trans 2 EPA ID: Not reported  
Trans 2 Name: Not reported  
TSDF EPA ID: CA0000084517  
Trans Name: SAFETY-KLEEN SYSTEMS INC  
TSDF Alt EPA ID: CA0000084517  
TSDF Alt Name: Not reported  
Waste Code Description: 134 - Aqueous solution with <10% total organic residues  
RCRA Code: Not reported  
Meth Code: H01 - Transfer Station  
Quantity Tons: 0.168  
Waste Quantity: 40  
Quantity Unit: G  
Additional Code 1: Not reported  
Additional Code 2: Not reported  
Additional Code 3: Not reported  
Additional Code 4: Not reported  
Additional Code 5: Not reported

Shipment Date: 20040323  
Creation Date: 8/23/2004 8:25:08  
Receipt Date: 20040323  
Manifest ID: 22977535  
Trans EPA ID: CAD009452657  
Trans Name: ROMIC ENVIRONMENTAL TECHNOLOGIES  
Trans 2 EPA ID: Not reported  
Trans 2 Name: Not reported  
TSDF EPA ID: CAD009452657  
Trans Name: ROMIC ENVIRONMENT TECHNOLOGIES  
TSDF Alt EPA ID: CAD009452657  
TSDF Alt Name: Not reported  
Waste Code Description: 343 - Unspecified organic liquid mixture  
RCRA Code: Not reported  
Meth Code: R01 - Recycler  
Quantity Tons: 0.272  
Waste Quantity: 80  
Quantity Unit: G  
Additional Code 1: Not reported  
Additional Code 2: Not reported  
Additional Code 3: Not reported  
Additional Code 4: Not reported  
Additional Code 5: Not reported

Shipment Date: 20040304  
Creation Date: 10/14/2004 7:35:58  
Receipt Date: 20040309  
Manifest ID: 23471462  
Trans EPA ID: TXR000050930  
Trans Name: SAFETY-KLEEN SYSTEMS INC  
Trans 2 EPA ID: Not reported  
Trans 2 Name: Not reported  
TSDF EPA ID: CA0000084517

Map ID  
Direction  
Distance  
Elevation

MAP FINDINGS

Site

Database(s)

EDR ID Number  
EPA ID Number

**MUNICIPAL GARAGE CITY OF SAN JOSE (Continued)**

**1000595807**

Trans Name: SAFETY-KLEEN SYSTEMS INC  
TSDF Alt EPA ID: CA0000084517  
TSDF Alt Name: Not reported  
Waste Code Description: 134 - Aqueous solution with <10% total organic residues  
RCRA Code: Not reported  
Meth Code: H01 - Transfer Station  
Quantity Tons: 0.084  
Waste Quantity: 20  
Quantity Unit: G  
Additional Code 1: Not reported  
Additional Code 2: Not reported  
Additional Code 3: Not reported  
Additional Code 4: Not reported  
Additional Code 5: Not reported

**Additional Info:**

Year: 2008  
Gen EPA ID: CAD983597626

Shipment Date: 20081223  
Creation Date: 4/28/2009 18:30:08  
Receipt Date: 20090107  
Manifest ID: 001208864SKS  
Trans EPA ID: TXR000050930  
Trans Name: SAFETY-KLEEN SYSTEMS INC  
Trans 2 EPA ID: Not reported  
Trans 2 Name: Not reported  
TSDF EPA ID: TXD077603371  
Trans Name: SAFETY-KLEEN SYSTEMS INC  
TSDF Alt EPA ID: Not reported  
TSDF Alt Name: Not reported  
Waste Code Description: 343 - Unspecified organic liquid mixture  
RCRA Code: D001  
Meth Code: H141 - Storage, Bulking, And/Or Transfer Off Site--No Treatment/Reovery (H010-H129) Or (H131-H135)  
Quantity Tons: 0.05  
Waste Quantity: 100  
Quantity Unit: P  
Additional Code 1: Not reported  
Additional Code 2: Not reported  
Additional Code 3: Not reported  
Additional Code 4: Not reported  
Additional Code 5: Not reported

Shipment Date: 20081107  
Creation Date: 4/8/2009 18:30:08  
Receipt Date: 20081121  
Manifest ID: 001282340SKS  
Trans EPA ID: TXR000050930  
Trans Name: SAFETY-KLEEN SYSTEMS INC  
Trans 2 EPA ID: OKD981588791  
Trans 2 Name: TRIAD  
TSDF EPA ID: TXD077603371  
Trans Name: SAFETY-KLEEN SYSTEMS INC  
TSDF Alt EPA ID: Not reported  
TSDF Alt Name: Not reported  
Waste Code Description: 343 - Unspecified organic liquid mixture

Map ID  
Direction  
Distance  
Elevation

MAP FINDINGS

Site

Database(s)

EDR ID Number  
EPA ID Number

**MUNICIPAL GARAGE CITY OF SAN JOSE (Continued)**

**1000595807**

RCRA Code:	D001
Meth Code:	H141 - Storage, Bulking, And/Or Transfer Off Site--No Treatment/Reovery (H010-H129) Or (H131-H135)
Quantity Tons:	0.05
Waste Quantity:	100
Quantity Unit:	P
Additional Code 1:	Not reported
Additional Code 2:	Not reported
Additional Code 3:	Not reported
Additional Code 4:	Not reported
Additional Code 5:	Not reported
Shipment Date:	20081107
Creation Date:	4/8/2009 18:30:08
Receipt Date:	20081121
Manifest ID:	001282340SKS
Trans EPA ID:	TXR000050930
Trans Name:	SAFETY-KLEEN SYSTEMS INC
Trans 2 EPA ID:	OKD981588791
Trans 2 Name:	TRIAD
TSDF EPA ID:	TXD077603371
Trans Name:	SAFETY-KLEEN SYSTEMS INC
TSDF Alt EPA ID:	Not reported
TSDF Alt Name:	Not reported
Waste Code Description:	213 - Hydrocarbon solvents (benzene, hexane, Stoddard, etc.
RCRA Code:	D018
Meth Code:	H061 - Fuel Blending Prior To Energy Recovery At Another Site
Quantity Tons:	0.025
Waste Quantity:	50
Quantity Unit:	P
Additional Code 1:	D001
Additional Code 2:	Not reported
Additional Code 3:	Not reported
Additional Code 4:	Not reported
Additional Code 5:	Not reported
Shipment Date:	20080829
Creation Date:	1/28/2009 18:30:18
Receipt Date:	20080916
Manifest ID:	001284307SKS
Trans EPA ID:	TXR000050930
Trans Name:	SAFETY-KLEEN SYSTEMS INC
Trans 2 EPA ID:	OKD981588791
Trans 2 Name:	TRIAD
TSDF EPA ID:	TXD077603371
Trans Name:	SAFETY-KLEEN SYSTEMS INC
TSDF Alt EPA ID:	Not reported
TSDF Alt Name:	Not reported
Waste Code Description:	343 - Unspecified organic liquid mixture
RCRA Code:	D001
Meth Code:	H141 - Storage, Bulking, And/Or Transfer Off Site--No Treatment/Reovery (H010-H129) Or (H131-H135)
Quantity Tons:	0.1
Waste Quantity:	200
Quantity Unit:	P
Additional Code 1:	Not reported
Additional Code 2:	Not reported



Map ID  
Direction  
Distance  
Elevation

MAP FINDINGS

Site

Database(s)

EDR ID Number  
EPA ID Number

**MUNICIPAL GARAGE CITY OF SAN JOSE (Continued)**

**1000595807**

Additional Code 3:	Not reported
Additional Code 4:	Not reported
Additional Code 5:	Not reported
Shipment Date:	20080829
Creation Date:	1/28/2009 18:30:18
Receipt Date:	20080916
Manifest ID:	001284308SKS
Trans EPA ID:	TXR000050930
Trans Name:	SAFETY-KLEEN SYSTEMS INC
Trans 2 EPA ID:	OKD981588791
Trans 2 Name:	TRIAD TRANSPORT
TSDf EPA ID:	NVT330010000
Trans Name:	US ECOLOGY NEVADA
TSDf Alt EPA ID:	Not reported
TSDf Alt Name:	Not reported
Waste Code Description:	352 - Other organic solids
RCRA Code:	Not reported
Meth Code:	H132 - Landfill Or Surface Impoundment That Will Be Closed As Landfill( To Include On-Site Treatment And/Or Stabilization)
Quantity Tons:	0.05
Waste Quantity:	100
Quantity Unit:	P
Additional Code 1:	Not reported
Additional Code 2:	Not reported
Additional Code 3:	Not reported
Additional Code 4:	Not reported
Additional Code 5:	Not reported
Shipment Date:	20080707
Creation Date:	11/17/2008 18:30:24
Receipt Date:	20080718
Manifest ID:	001258522SKS
Trans EPA ID:	TXR000050930
Trans Name:	SAFETY-KLEEN SYSTEMS INC
Trans 2 EPA ID:	OKD981588791
Trans 2 Name:	TRIAD TRANSPORT
TSDf EPA ID:	TXD077603371
Trans Name:	SAFETY-KLEEN SYSTEMS INC
TSDf Alt EPA ID:	Not reported
TSDf Alt Name:	Not reported
Waste Code Description:	343 - Unspecified organic liquid mixture
RCRA Code:	D001
Meth Code:	H141 - Storage, Bulking, And/Or Transfer Off Site--No Treatment/Reovery (H010-H129) Or (H131-H135)
Quantity Tons:	0.05
Waste Quantity:	100
Quantity Unit:	P
Additional Code 1:	Not reported
Additional Code 2:	Not reported
Additional Code 3:	Not reported
Additional Code 4:	Not reported
Additional Code 5:	Not reported
Shipment Date:	20080429
Creation Date:	10/1/2008 18:30:07
Receipt Date:	20080519

Map ID  
Direction  
Distance  
Elevation

MAP FINDINGS

Site

Database(s)

EDR ID Number  
EPA ID Number

**MUNICIPAL GARAGE CITY OF SAN JOSE (Continued)**

**1000595807**

Manifest ID: 000624495SKS  
Trans EPA ID: TXR000050930  
Trans Name: SAFETY-KLEEN SYSTEMS INC  
Trans 2 EPA ID: OKD981588791  
Trans 2 Name: TRIAD  
TSDF EPA ID: TXD077603371  
Trans Name: SAFETY-KLEEN SYSTEMS INC  
TSDF Alt EPA ID: Not reported  
TSDF Alt Name: Not reported  
Waste Code Description: 213 - Hydrocarbon solvents (benzene, hexane, Stoddard, etc.  
RCRA Code: D018  
Meth Code: H061 - Fuel Blending Prior To Energy Recovery At Another Site  
Quantity Tons: 0.025  
Waste Quantity: 50  
Quantity Unit: P  
Additional Code 1: D001  
Additional Code 2: Not reported  
Additional Code 3: Not reported  
Additional Code 4: Not reported  
Additional Code 5: Not reported

Shipment Date: 20080429  
Creation Date: 10/1/2008 18:30:07  
Receipt Date: 20080514  
Manifest ID: 000624496SKS  
Trans EPA ID: TXR000050930  
Trans Name: SAFETY-KLEEN SYSTEMS INC  
Trans 2 EPA ID: Not reported  
Trans 2 Name: Not reported  
TSDF EPA ID: NVT330010000  
Trans Name: US ECOLOGY NEVADA  
TSDF Alt EPA ID: Not reported  
TSDF Alt Name: Not reported  
Waste Code Description: 352 - Other organic solids  
RCRA Code: Not reported  
Meth Code: H132 - Landfill Or Surface Impoundment That Will Be Closed As  
Landfill( To Include On-Site Treatment And/Or Stabilization)  
Quantity Tons: 0.05  
Waste Quantity: 100  
Quantity Unit: P  
Additional Code 1: Not reported  
Additional Code 2: Not reported  
Additional Code 3: Not reported  
Additional Code 4: Not reported  
Additional Code 5: Not reported

Shipment Date: 20080429  
Creation Date: 10/1/2008 18:30:07  
Receipt Date: 20080519  
Manifest ID: 000624495SKS  
Trans EPA ID: TXR000050930  
Trans Name: SAFETY-KLEEN SYSTEMS INC  
Trans 2 EPA ID: OKD981588791  
Trans 2 Name: TRIAD  
TSDF EPA ID: TXD077603371  
Trans Name: SAFETY-KLEEN SYSTEMS INC  
TSDF Alt EPA ID: Not reported

Map ID  
Direction  
Distance  
Elevation

MAP FINDINGS

Site

Database(s)

EDR ID Number  
EPA ID Number

**MUNICIPAL GARAGE CITY OF SAN JOSE (Continued)**

**1000595807**

TSDf Alt Name: Not reported  
Waste Code Description: 343 - Unspecified organic liquid mixture  
RCRA Code: D001  
Meth Code: H141 - Storage, Bulking, And/Or Transfer Off Site--No  
Treatment/Reovery (H010-H129) Or (H131-H135)  
Quantity Tons: 0.05  
Waste Quantity: 100  
Quantity Unit: P  
Additional Code 1: Not reported  
Additional Code 2: Not reported  
Additional Code 3: Not reported  
Additional Code 4: Not reported  
Additional Code 5: Not reported

**Additional Info:**

Year: 1997  
Gen EPA ID: CAD983597626

Shipment Date: 19971103  
Creation Date: 7/23/1998 0:00:00  
Receipt Date: 19971104  
Manifest ID: 96877296  
Trans EPA ID: CAD981694664  
Trans Name: Not reported  
Trans 2 EPA ID: Not reported  
Trans 2 Name: Not reported  
TSDf EPA ID: CAD009452657  
Trans Name: Not reported  
TSDf Alt EPA ID: CAD009452657  
TSDf Alt Name: Not reported  
Waste Code Description: 343 - Unspecified organic liquid mixture  
RCRA Code: Not reported  
Meth Code: R01 - Recycler  
Quantity Tons: 0.153  
Waste Quantity: 45  
Quantity Unit: G  
Additional Code 1: Not reported  
Additional Code 2: Not reported  
Additional Code 3: Not reported  
Additional Code 4: Not reported  
Additional Code 5: Not reported

Shipment Date: 19971031  
Creation Date: 7/23/1998 0:00:00  
Receipt Date: 19971106  
Manifest ID: 96788237  
Trans EPA ID: ILD984908202  
Trans Name: Not reported  
Trans 2 EPA ID: Not reported  
Trans 2 Name: Not reported  
TSDf EPA ID: CAD093459485  
Trans Name: Not reported  
TSDf Alt EPA ID: CAD093459485  
TSDf Alt Name: Not reported  
Waste Code Description: 214 - Unspecified solvent mixture  
RCRA Code: D039  
Meth Code: H01 - Transfer Station

Map ID  
Direction  
Distance  
Elevation

MAP FINDINGS

Site

Database(s)

EDR ID Number  
EPA ID Number

**MUNICIPAL GARAGE CITY OF SAN JOSE (Continued)**

**1000595807**

Quantity Tons:	0.0144
Waste Quantity:	4
Quantity Unit:	G
Additional Code 1:	Not reported
Additional Code 2:	Not reported
Additional Code 3:	Not reported
Additional Code 4:	Not reported
Additional Code 5:	Not reported
Shipment Date:	19971029
Creation Date:	7/23/1998 0:00:00
Receipt Date:	19971107
Manifest ID:	96762660
Trans EPA ID:	CAR000011718
Trans Name:	Not reported
Trans 2 EPA ID:	Not reported
Trans 2 Name:	Not reported
TSDF EPA ID:	CAD009452657
Trans Name:	Not reported
TSDF Alt EPA ID:	CAD009452657
TSDF Alt Name:	Not reported
Waste Code Description:	133 - Aqueous solution with 10% or more total organic residues
RCRA Code:	D001
Meth Code:	R01 - Recycler
Quantity Tons:	0.1334
Waste Quantity:	32
Quantity Unit:	G
Additional Code 1:	Not reported
Additional Code 2:	Not reported
Additional Code 3:	Not reported
Additional Code 4:	Not reported
Additional Code 5:	Not reported
Shipment Date:	19970922
Creation Date:	3/18/1998 0:00:00
Receipt Date:	19970922
Manifest ID:	96271577
Trans EPA ID:	CAD981694664
Trans Name:	Not reported
Trans 2 EPA ID:	Not reported
Trans 2 Name:	Not reported
TSDF EPA ID:	CAD009452657
Trans Name:	Not reported
TSDF Alt EPA ID:	Not reported
TSDF Alt Name:	Not reported
Waste Code Description:	343 - Unspecified organic liquid mixture
RCRA Code:	Not reported
Meth Code:	R01 - Recycler
Quantity Tons:	0.34
Waste Quantity:	100
Quantity Unit:	G
Additional Code 1:	Not reported
Additional Code 2:	Not reported
Additional Code 3:	Not reported
Additional Code 4:	Not reported
Additional Code 5:	Not reported

Map ID  
Direction  
Distance  
Elevation

MAP FINDINGS

Site

Database(s)

EDR ID Number  
EPA ID Number

**MUNICIPAL GARAGE CITY OF SAN JOSE (Continued)**

**1000595807**

Shipment Date: 19970903  
Creation Date: 7/23/1998 0:00:00  
Receipt Date: 19970909  
Manifest ID: 96844418  
Trans EPA ID: ILD984908202  
Trans Name: Not reported  
Trans 2 EPA ID: Not reported  
Trans 2 Name: Not reported  
TSDF EPA ID: CAD093459485  
Trans Name: Not reported  
TSDF Alt EPA ID: CAD093459485  
TSDF Alt Name: Not reported  
Waste Code Description: 214 - Unspecified solvent mixture  
RCRA Code: D039  
Meth Code: H01 - Transfer Station  
Quantity Tons: 0.0144  
Waste Quantity: 4  
Quantity Unit: G  
Additional Code 1: Not reported  
Additional Code 2: Not reported  
Additional Code 3: Not reported  
Additional Code 4: Not reported  
Additional Code 5: Not reported

Shipment Date: 19970703  
Creation Date: 12/4/1997 0:00:00  
Receipt Date: 19970714  
Manifest ID: 96859490  
Trans EPA ID: ILD984908202  
Trans Name: Not reported  
Trans 2 EPA ID: Not reported  
Trans 2 Name: Not reported  
TSDF EPA ID: CAD093459485  
Trans Name: Not reported  
TSDF Alt EPA ID: Not reported  
TSDF Alt Name: Not reported  
Waste Code Description: 214 - Unspecified solvent mixture  
RCRA Code: D039  
Meth Code: H01 - Transfer Station  
Quantity Tons: 0.0144  
Waste Quantity: 4  
Quantity Unit: G  
Additional Code 1: Not reported  
Additional Code 2: Not reported  
Additional Code 3: Not reported  
Additional Code 4: Not reported  
Additional Code 5: Not reported

Shipment Date: 19970616  
Creation Date: 12/4/1997 0:00:00  
Receipt Date: 19970616  
Manifest ID: 95333403  
Trans EPA ID: CAD982413262  
Trans Name: Not reported  
Trans 2 EPA ID: Not reported  
Trans 2 Name: Not reported  
TSDF EPA ID: CAD980887418

Map ID  
Direction  
Distance  
Elevation

MAP FINDINGS

Site

Database(s)

EDR ID Number  
EPA ID Number

**MUNICIPAL GARAGE CITY OF SAN JOSE (Continued)**

**1000595807**

Trans Name: Not reported  
TSDF Alt EPA ID: CAD980887418  
TSDF Alt Name: Not reported  
Waste Code Description: 134 - Aqueous solution with <10% total organic residues  
RCRA Code: Not reported  
Meth Code: H01 - Transfer Station  
Quantity Tons: 0.21  
Waste Quantity: 50  
Quantity Unit: G  
Additional Code 1: Not reported  
Additional Code 2: Not reported  
Additional Code 3: Not reported  
Additional Code 4: Not reported  
Additional Code 5: Not reported

Shipment Date: 19970512  
Creation Date: 7/17/1997 0:00:00  
Receipt Date: 19970516  
Manifest ID: 96631436  
Trans EPA ID: ILD984908202  
Trans Name: Not reported  
Trans 2 EPA ID: Not reported  
Trans 2 Name: Not reported  
TSDF EPA ID: CAD093459485  
Trans Name: Not reported  
TSDF Alt EPA ID: Not reported  
TSDF Alt Name: Not reported  
Waste Code Description: 214 - Unspecified solvent mixture  
RCRA Code: D039  
Meth Code: H01 - Transfer Station  
Quantity Tons: 0.0144  
Waste Quantity: 4  
Quantity Unit: G  
Additional Code 1: Not reported  
Additional Code 2: Not reported  
Additional Code 3: Not reported  
Additional Code 4: Not reported  
Additional Code 5: Not reported

Shipment Date: 19970417  
Creation Date: 6/26/1997 0:00:00  
Receipt Date: 19970417  
Manifest ID: 96744200  
Trans EPA ID: CAD981694664  
Trans Name: Not reported  
Trans 2 EPA ID: Not reported  
Trans 2 Name: Not reported  
TSDF EPA ID: CAD009452657  
Trans Name: Not reported  
TSDF Alt EPA ID: Not reported  
TSDF Alt Name: Not reported  
Waste Code Description: 352 - Other organic solids  
RCRA Code: Not reported  
Meth Code: D80 - Disposal, Land Fill  
Quantity Tons: 0.04  
Waste Quantity: 80  
Quantity Unit: P

Map ID  
Direction  
Distance  
Elevation

MAP FINDINGS

Site

Database(s)

EDR ID Number  
EPA ID Number

**MUNICIPAL GARAGE CITY OF SAN JOSE (Continued)**

**1000595807**

Additional Code 1:	Not reported
Additional Code 2:	Not reported
Additional Code 3:	Not reported
Additional Code 4:	Not reported
Additional Code 5:	Not reported
Shipment Date:	19970416
Creation Date:	6/26/1997 0:00:00
Receipt Date:	19970416
Manifest ID:	96752915
Trans EPA ID:	CAD981694664
Trans Name:	Not reported
Trans 2 EPA ID:	Not reported
Trans 2 Name:	Not reported
TSDF EPA ID:	CAD009452657
Trans Name:	Not reported
TSDF Alt EPA ID:	CAD009452657
TSDF Alt Name:	Not reported
Waste Code Description:	343 - Unspecified organic liquid mixture
RCRA Code:	Not reported
Meth Code:	R01 - Recycler
Quantity Tons:	0.34
Waste Quantity:	100
Quantity Unit:	G
Additional Code 1:	Not reported
Additional Code 2:	Not reported
Additional Code 3:	Not reported
Additional Code 4:	Not reported
Additional Code 5:	Not reported

**SAN JOSE HAZMAT:**

Name:	CSJ MUNICIPAL GARAGE
Address:	825 N SAN PEDRO ST G
City,State,Zip:	SAN JOSE, CA 95110
Region:	SAN JOSE
File Num:	402214
Class:	13

**HWTS:**

Name:	MUNICIPAL GARAGE CITY OF SAN JOSE
Address:	825 N SAN PEDRO ST
Address 2:	Not reported
City,State,Zip:	SAN JOSE, CA 951100000
EPA ID:	CAD983597626
Inactive Date:	Not reported
Create Date:	07/30/1991
Last Act Date:	08/24/2020
Mailing Name:	Not reported
Mailing Address:	825 N SAN PEDRO STREET
Mailing Address 2:	Not reported
Mailing City,State,Zip:	SAN JOSE, CA 951100000
Owner Name:	CITY OF SAN JOSE
Owner Address:	200 E SANTA CLARA ST
Owner Address 2:	Not reported
Owner City,State,Zip:	SAN JOSE, CA 951131903
Contact Name:	DAVID MESA

Map ID  
Direction  
Distance  
Elevation

MAP FINDINGS

Site

Database(s)

EDR ID Number  
EPA ID Number

**MUNICIPAL GARAGE CITY OF SAN JOSE (Continued)**

**1000595807**

Contact Address: 825 N SAN PEDRO STREET  
Contact Address 2: Not reported  
City,State,Zip: SAN JOSE, CA 95110

**Z128**  
**SSE**  
**1/2-1**  
**0.568 mi.**  
**2997 ft.**

**FAMILY HEALTH FOUND. OF ALVISO ST. JAMES**

**55 E. JULIAN STREET**  
**SAN JOSE, CA 95112**

**ENVIROSTOR S118756959**  
**N/A**

**Site 1 of 2 in cluster Z**

**Relative:**  
**Higher**

ENVIROSTOR:

**Actual:**  
**83 ft.**

Name: FAMILY HEALTH FOUND. OF ALVISO ST. JAMES  
Address: 55 E. JULIAN STREET  
City,State,Zip: SAN JOSE, CA 95112  
Facility ID: 43800004  
Status: No Action Required  
Status Date: 06/14/1994  
Site Code: Not reported  
Site Type: Calmortgage  
Site Type Detailed: Calmortgage  
Acres: 0  
NPL: NO  
Regulatory Agencies: SMBRP  
Lead Agency: SMBRP  
Program Manager: Not reported  
Supervisor: William Beckman  
Division Branch: Cleanup Sacramento  
Assembly: 27  
Senate: 15  
Special Program: Not reported  
Restricted Use: NO  
Site Mgmt Req: NONE SPECIFIED  
Funding: CalMortgage  
Latitude: 37.34111  
Longitude: -121.8927  
APN: NONE SPECIFIED  
Past Use: NONE  
Potential COC: NONE SPECIFIED No Contaminants found  
Confirmed COC: No Contaminants found  
Potential Description: NMA  
Alias Name: 43800004  
Alias Type: Envirostor ID Number

Completed Info:

Completed Area Name: PROJECT WIDE  
Completed Sub Area Name: Not reported  
Completed Document Type: Phase 1  
Completed Date: 06/14/1994  
Comments: Pursuant to the MOU, DTSC has reviewed a Phase I Environmental Site Assessment and other documents for the Family Health Foundation of Alviso, Inc., St. James Health Center (FHFA). The subject property is an existing health clinic which is owned and operated by FHFA. No change in use is being proposed. A Supplemental Phase I Environmental Assessment Report was prepared by DTSC and concluded that no action was needed for this property there is no contamination on the property.

Future Area Name: Not reported



Map ID  
Direction  
Distance  
Elevation

MAP FINDINGS

Site

Database(s)

EDR ID Number  
EPA ID Number

**FAMILY HEALTH FOUND. OF ALVISO ST. JAMES (Continued)**

**S118756959**

Future Sub Area Name: Not reported  
Future Document Type: Not reported  
Future Due Date: Not reported  
Schedule Area Name: Not reported  
Schedule Sub Area Name: Not reported  
Schedule Document Type: Not reported  
Schedule Due Date: Not reported  
Schedule Revised Date: Not reported

**AA129** **SANTA CLARA COUNTY JAIL**  
**WNW** **180 WEST HEDDING STREET**  
**1/2-1** **SAN JOSE, CA 95110**  
**0.575 mi.**  
**3034 ft.** **Site 1 of 3 in cluster AA**

**RESPONSE** **S103636914**  
**ENVIROSTOR** **N/A**

**Relative:**  
**Lower**

**RESPONSE:**

**Actual:**  
**68 ft.**

Name: SANTA CLARA COUNTY JAIL  
Address: 180 WEST HEDDING STREET  
City,State,Zip: SAN JOSE, CA 95110  
Facility ID: 43920002  
Site Type: State Response  
Site Type Detail: State Response or NPL  
Acres: 3.4  
National Priorities List: NO  
Cleanup Oversight Agencies: SMBRP  
Lead Agency Description: DTSC - Site Cleanup Program  
Project Manager: Not reported  
Supervisor: Karen Toth  
Division Branch: Cleanup Berkeley  
Site Code: Not reported  
Site Mgmt. Req.: NONE SPECIFIED  
Assembly: 27  
Senate: 15  
Special Program Status: Not reported  
Status: Certified  
Status Date: 09/01/1983  
Restricted Use: NO  
Funding: Responsible Party  
Latitude: 37.35120  
Longitude: -121.9059  
APN: 230-37-034, 230-37-041  
Past Use: PRISON  
Potential COC : Polychlorinated biphenyls (PCBs)  
Confirmed COC: NONE SPECIFIED  
Potential Description: CSS  
Alias Name: SANTA CLARA GENERAL SERVICES  
Alias Type: Alternate Name  
Alias Name: 230-37-034  
Alias Type: APN  
Alias Name: 230-37-041  
Alias Type: APN  
Alias Name: 110033609922  
Alias Type: EPA (FRS #)  
Alias Name: 43920002  
Alias Type: Envirostor ID Number

**Completed Info:**

Completed Area Name: PROJECT WIDE

Map ID  
Direction  
Distance  
Elevation

MAP FINDINGS

Site

Database(s)

EDR ID Number  
EPA ID Number

**SANTA CLARA COUNTY JAIL (Continued)**

**S103636914**

Completed Sub Area Name: Not reported  
Completed Document Type: Removal Action Completion Report  
Completed Date: 09/01/1983  
Comments: A cleanup level of 100 micrograms per square foot was chosen for the wipe tests. After cleanup, the areas tested were between non-detect and 25 micrograms per square foot.

Completed Area Name: PROJECT WIDE  
Completed Sub Area Name: Not reported  
Completed Document Type: \* Discovery  
Completed Date: 01/02/2002  
Comments: A site screening was conducted which confirmed that PCB contaminated soils were removed in 1983 and that no other releases have occurred.

Completed Area Name: PROJECT WIDE  
Completed Sub Area Name: Not reported  
Completed Document Type: Certification  
Completed Date: 09/01/1983  
Comments: Site was certified as requiring no further action because PCB contaminated soils had been removed from the site.

Future Area Name: Not reported  
Future Sub Area Name: Not reported  
Future Document Type: Not reported  
Future Due Date: Not reported  
Schedule Area Name: Not reported  
Schedule Sub Area Name: Not reported  
Schedule Document Type: Not reported  
Schedule Due Date: Not reported  
Schedule Revised Date: Not reported

**ENVIROSTOR:**

Name: SANTA CLARA COUNTY JAIL  
Address: 180 WEST HEDDING STREET  
City,State,Zip: SAN JOSE, CA 95110  
Facility ID: 43920002  
Status: Certified  
Status Date: 09/01/1983  
Site Code: Not reported  
Site Type: State Response  
Site Type Detailed: State Response or NPL  
Acres: 3.4  
NPL: NO  
Regulatory Agencies: SMBRP  
Lead Agency: SMBRP  
Program Manager: Not reported  
Supervisor: Karen Toth  
Division Branch: Cleanup Berkeley  
Assembly: 27  
Senate: 15  
Special Program: Not reported  
Restricted Use: NO  
Site Mgmt Req: NONE SPECIFIED  
Funding: Responsible Party  
Latitude: 37.35120  
Longitude: -121.9059  
APN: 230-37-034, 230-37-041

Map ID  
Direction  
Distance  
Elevation

MAP FINDINGS

Site

Database(s)

EDR ID Number  
EPA ID Number

**SANTA CLARA COUNTY JAIL (Continued)**

**S103636914**

Past Use: PRISON  
Potential COC: Polychlorinated biphenyls (PCBs)  
Confirmed COC: NONE SPECIFIED  
Potential Description: CSS  
Alias Name: SANTA CLARA GENERAL SERVICES  
Alias Type: Alternate Name  
Alias Name: 230-37-034  
Alias Type: APN  
Alias Name: 230-37-041  
Alias Type: APN  
Alias Name: 110033609922  
Alias Type: EPA (FRS #)  
Alias Name: 43920002  
Alias Type: Envirostor ID Number

**Completed Info:**

Completed Area Name: PROJECT WIDE  
Completed Sub Area Name: Not reported  
Completed Document Type: Removal Action Completion Report  
Completed Date: 09/01/1983  
Comments: A cleanup level of 100 micrograms per square foot was chosen for the wipe tests. After cleanup, the areas tested were between non-detect and 25 micrograms per square foot.

Completed Area Name: PROJECT WIDE  
Completed Sub Area Name: Not reported  
Completed Document Type: \* Discovery  
Completed Date: 01/02/2002  
Comments: A site screening was conducted which confirmed that PCB contaminated soils were removed in 1983 and that no other releases have occurred.

Completed Area Name: PROJECT WIDE  
Completed Sub Area Name: Not reported  
Completed Document Type: Certification  
Completed Date: 09/01/1983  
Comments: Site was certified as requiring no further action because PCB contaminated soils had been removed from the site.

Future Area Name: Not reported  
Future Sub Area Name: Not reported  
Future Document Type: Not reported  
Future Due Date: Not reported  
Schedule Area Name: Not reported  
Schedule Sub Area Name: Not reported  
Schedule Document Type: Not reported  
Schedule Due Date: Not reported  
Schedule Revised Date: Not reported

**AA130** **SANTA CLARA COUNTY JAIL**  
**WNW** **180 WEST HEDDING STREET**  
**1/2-1** **SAN JOSE, CA 95110**  
**0.575 mi.**  
**3034 ft.** **Site 2 of 3 in cluster AA**

**HIST Cal-Sites** **S105628347**  
**N/A**

**Relative:** Calsite:  
**Lower** Name: SANTA CLARA COUNTY JAIL  
**Actual:** Address: 180 WEST HEDDING STREET  
**68 ft.** City: SAN JOSE

Map ID  
Direction  
Distance  
Elevation

MAP FINDINGS

Site

Database(s)

EDR ID Number  
EPA ID Number

**SANTA CLARA COUNTY JAIL (Continued)**

**S105628347**

Region: BERKELEY  
Facility ID: 43920002  
Facility Type: RP  
Type: RESPONSIBLE PARTY  
Branch: NC  
Branch Name: NORTH COAST  
File Name: Not reported  
State Senate District: 09011983  
Status: CERTIFIED AS HAVING BEEN REMEDIED SATISFACTORILY UNDER DTSC OVERSIGHT  
Status Name: CERTIFIED  
Lead Agency: DEPT OF TOXIC SUBSTANCES CONTROL  
NPL: Not Listed  
SIC Code: 92  
SIC Name: JUSTICE, PUBLIC ORDER & SAFETY  
Access: Controlled  
Cortese: Not reported  
Hazardous Ranking Score: Not reported  
Date Site Hazard Ranked: Not reported  
Groundwater Contamination: Unknown  
Staff Member Responsible for Site: KHILF  
Supervisor Responsible for Site: Not reported  
Region Water Control Board: SF  
Region Water Control Board Name: SAN FRANCISCO BAY  
Lat/Long Direction: Not reported  
Lat/Long (dms): 0 0 0 / 0 0 0  
Lat/long Method: Not reported  
Lat/Long Description: Not reported  
State Assembly District Code: 23  
State Senate District Code: 13  
Facility ID: 43920002  
Activity: RA  
Activity Name: REMOVAL ACTION  
AWP Code: Not reported  
Proposed Budget: 0  
AWP Completion Date: Not reported  
Revised Due Date: Not reported  
Comments Date: 09011983  
Est Person-Yrs to complete: 0  
Estimated Size: Not reported  
Request to Delete Activity: Not reported  
Activity Status: CERT  
Definition of Status: CERTIFIED  
Liquids Removed (Gals): 0  
Liquids Treated (Gals): 0  
Action Included Capping: Not reported  
Well Decommissioned: Not reported  
Action Included Fencing: Not reported  
Removal Action Certification: Not reported  
Activity Comments: Not reported  
For Commercial Reuse: 0  
For Industrial Reuse: 0  
For Residential Reuse: 0  
Unknown Type: 0  
Facility ID: 43920002  
Activity: CERT  
Activity Name: CERTIFICATION  
AWP Code: Not reported

Map ID  
Direction  
Distance  
Elevation

MAP FINDINGS

Site

Database(s)

EDR ID Number  
EPA ID Number

**SANTA CLARA COUNTY JAIL (Continued)**

**S105628347**

Proposed Budget: 0  
AWP Completion Date: Not reported  
Revised Due Date: Not reported  
Comments Date: 09011983  
Est Person-Yrs to complete: 0  
Estimated Size: Not reported  
Request to Delete Activity: Not reported  
Activity Status: CERT  
Definition of Status: CERTIFIED  
Liquids Removed (Gals): 0  
Liquids Treated (Gals): 0  
Action Included Capping: Not reported  
Well Decommissioned: Not reported  
Action Included Fencing: Not reported  
Removal Action Certification: Not reported  
Activity Comments: Not reported  
For Commercial Reuse: 0  
For Industrial Reuse: 0  
For Residential Reuse: 0  
Unknown Type: 0  
Alternate Address: 180 WEST HEDDING STREET  
Alternate City,St,Zip: SAN JOSE, CA 95110  
Alternate Address: 1555 BERGER DRIVE - BUILDING 3  
Alternate City,St,Zip: SAN JOSE, CA 95112  
Background Info: In 1983 the Santa Clara County Jail had three transformers (located on the roof, in the basement and near a prisoner holding area) that leaked small quantities ("a teaspoonful to less than a coffee cupful") of polychlorinated biphenyl (PCB) contaminated oil. The contamination of the three spots ranged from 12 micrograms per sample to 6,600 micrograms per sample before cleanup.  
Comments Date: 09011983  
Comments: CERT and RA - A cleanup level of 100 micrograms per square foot  
Comments Date: 09011983  
Comments: was chosen for the wipe tests. After cleanup, the areas tested  
Comments Date: 09011983  
Comments: were between non-detect and 25 micrograms per square foot. The  
Comments Date: 09011983  
Comments: cleanup was completed by September 1, 1983 and was certified.  
ID Name: Not reported  
ID Value: Not reported  
Alternate Name: SANTA CLARA COUNTY JAIL  
Alternate Name: SANTA CLARA GENERAL SERVICES  
Alternate Name: Not reported  
Special Programs Code: Not reported  
Special Programs Name: Not reported

**Z131**  
**SSE**  
**1/2-1**  
**0.578 mi.**  
**3054 ft.**  
**MISSION VILLAS**  
**44 EAST JULIAN STREET**  
**SAN JOSE, CA 95113**  
**Site 2 of 2 in cluster Z**

**ENVIROSTOR** **S109422407**  
**N/A**

**Relative:** ENVIROSTOR:  
**Higher** Name: MISSION VILLAS  
**Actual:** Address: 44 EAST JULIAN STREET  
**83 ft.** City,State,Zip: SAN JOSE, CA 95113  
Facility ID: 60001042

Map ID  
Direction  
Distance  
Elevation

MAP FINDINGS

Site

Database(s)

EDR ID Number  
EPA ID Number

**MISSION VILLAS (Continued)**

**S109422407**

Status: Refer: 1248 Local Agency  
Status Date: 01/22/2001  
Site Code: Not reported  
Site Type: Evaluation  
Site Type Detailed: Evaluation  
Acres: 1  
NPL: NO  
Regulatory Agencies: SMBRP  
Lead Agency: SMBRP  
Program Manager: Not reported  
Supervisor: Referred - Not Assigned  
Division Branch: Cleanup Berkeley  
Assembly: 27  
Senate: 15  
Special Program: Not reported  
Restricted Use: NO  
Site Mgmt Req: NONE SPECIFIED  
Funding: Not Applicable  
Latitude: 37.34099  
Longitude: -121.8928  
APN: NONE SPECIFIED  
Past Use: NONE SPECIFIED  
Potential COC: NONE SPECIFIED  
Confirmed COC: NONE SPECIFIED  
Potential Description: NONE SPECIFIED  
Alias Name: 60001042  
Alias Type: Envirostor ID Number

**Completed Info:**

Completed Area Name: PROJECT WIDE  
Completed Sub Area Name: Not reported  
Completed Document Type: Other Report  
Completed Date: 01/22/2001  
Comments: Not reported

Future Area Name: Not reported  
Future Sub Area Name: Not reported  
Future Document Type: Not reported  
Future Due Date: Not reported  
Schedule Area Name: Not reported  
Schedule Sub Area Name: Not reported  
Schedule Document Type: Not reported  
Schedule Due Date: Not reported  
Schedule Revised Date: Not reported

AA132  
WNW  
1/2-1  
0.602 mi.  
3181 ft.

**GEORGE L. RICHEY US ARMY RESERVE CENTER**  
**155 WEST HEDDING STREET**  
**SAN JOSE, CA 95110**  
**Site 3 of 3 in cluster AA**

**ENVIROSTOR S104735531**  
**HIST Cal-Sites N/A**

**Relative:**  
**Lower**

**ENVIROSTOR:**

**Actual:**  
**67 ft.**

Name: GEORGE L. RICHEY US ARMY RESERVE CENTER  
Address: 155 WEST HEDDING STREET  
City,State,Zip: SAN JOSE, CA 95110  
Facility ID: 43970004  
Status: No Further Action  
Status Date: 06/09/2016

Map ID  
Direction  
Distance  
Elevation

MAP FINDINGS

Site

Database(s)

EDR ID Number  
EPA ID Number

**GEORGE L. RICHEY US ARMY RESERVE CENTER (Continued)**

**S104735531**

Site Code: 201108  
Site Type: Military Evaluation  
Site Type Detailed: Open Base  
Acres: 8.6  
NPL: NO  
Regulatory Agencies: DTSC  
Lead Agency: DTSC  
Program Manager: Not reported  
Supervisor: Charles Ridenour  
Division Branch: Cleanup Sacramento  
Assembly: 27  
Senate: 15  
Special Program: Not reported  
Restricted Use: NO  
Site Mgmt Req: NONE SPECIFIED  
Funding: DERA  
Latitude: 37.35255  
Longitude: -121.9064  
APN: NONE SPECIFIED  
Past Use: UNDERGROUND STORAGE TANKS, VEHICLE MAINTENANCE  
Potential COC: \* OIL/WATER SEPARATION SLUDGE \* HYDROCARBON SOLVENTS \* UNSPECIFIED  
SLUDGE WASTE \* WASTE OIL & MIXED OIL \* HALOGENATED SOLVENTS No  
Contaminants found  
Confirmed COC: No Contaminants found  
Potential Description: NMA  
Alias Name: GEORGE RICHEY USARC  
Alias Type: Alternate Name  
Alias Name: USARC, SAN JOSE  
Alias Type: Alternate Name  
Alias Name: CA8210490407  
Alias Type: EPA Identification Number  
Alias Name: 110019005253  
Alias Type: EPA (FRS #)  
Alias Name: T0608520795  
Alias Type: GeoTracker Global ID  
Alias Name: 201108  
Alias Type: Project Code (Site Code)  
Alias Name: 43970004  
Alias Type: Envirostor ID Number  
  
Completed Info:  
Completed Area Name: PROJECT WIDE  
Completed Sub Area Name: Not reported  
Completed Document Type: Preliminary Assessment/Site Inspection Report (PA/SI)  
Completed Date: 06/09/2016  
Comments: Not reported  
  
Future Area Name: Not reported  
Future Sub Area Name: Not reported  
Future Document Type: Not reported  
Future Due Date: Not reported  
Schedule Area Name: Not reported  
Schedule Sub Area Name: Not reported  
Schedule Document Type: Not reported  
Schedule Due Date: Not reported  
Schedule Revised Date: Not reported

Map ID  
Direction  
Distance  
Elevation

MAP FINDINGS

Site

Database(s)

EDR ID Number  
EPA ID Number

**GEORGE L. RICHEY US ARMY RESERVE CENTER (Continued)**

**S104735531**

**Calsite:**

Name: GEORGE L. RICHEY US ARMY RESERVE CENTER  
Address: 155 WEST HEDDING STREET  
City: SAN JOSE  
Region: SACRAMENTO  
Facility ID: 43970004  
Facility Type: OPEN  
Type: OPEN MILITARY BASE  
Branch: NO  
Branch Name: OMF-NORTHERN CALIF  
File Name: USARC, SAN JOSE  
State Senate District: 07011998  
Status: ANNUAL WORKPLAN (AWP) - ACTIVE SITE  
Status Name: ANNUAL WORKPLAN - ACTIVE SITE  
Lead Agency: DEPT OF TOXIC SUBSTANCES CONTROL  
NPL: Not Listed  
SIC Code: 97  
SIC Name: NATIONAL SECURITY/INTERNATIONAL AFFAIRS  
Access: Controlled  
Cortese: Not reported  
Hazardous Ranking Score: Not reported  
Date Site Hazard Ranked: Not reported  
Groundwater Contamination: Unknown  
Staff Member Responsible for Site: Not reported  
Supervisor Responsible for Site: Not reported  
Region Water Control Board: Not reported  
Region Water Control Board Name: Not reported  
Lat/Long Direction: Not reported  
Lat/Long (dms): 0 0 0 / 0 0 0  
Lat/long Method: Not reported  
Lat/Long Description: Not reported  
State Assembly District Code: 23  
State Senate District Code: 10  
Facility ID: 43970004  
Activity: PEA  
Activity Name: PRELIMINARY ENDANGERMENT ASSESSMENT  
AWP Code: BASWD  
Proposed Budget: 0  
AWP Completion Date: 07012005  
Revised Due Date: Not reported  
Comments Date: Not reported  
Est Person-Yrs to complete: 0  
Estimated Size: Not reported  
Request to Delete Activity: Not reported  
Activity Status: AWP  
Definition of Status: ANNUAL WORKPLAN - ACTIVE SITE  
Liquids Removed (Gals): 0  
Liquids Treated (Gals): 0  
Action Included Capping: Not reported  
Well Decommissioned: Not reported  
Action Included Fencing: Not reported  
Removal Action Certification: Not reported  
Activity Comments: Not reported  
For Commercial Reuse: 0  
For Industrial Reuse: 0  
For Residential Reuse: 0  
Unknown Type: 0



Map ID  
Direction  
Distance  
Elevation

MAP FINDINGS

Site

Database(s)

EDR ID Number  
EPA ID Number

**GEORGE L. RICHEY US ARMY RESERVE CENTER (Continued)**

**S104735531**

Alternate Address: 155 WEST HEDDING STREET  
Alternate City,St,Zip: SAN JOSE, CA 95110  
Background Info: Facility size is approx 7.0 acres. Sites include a grease rack and inactive vehicle wash rack. A draft PA was completed in February 1999 and a final SI work plan was prepared in August 2000. The grease rack was constructed in the early 1950s and is no longer used. The Army considers the vehicle wash rack and oil water separator to be a compliance (RCRA) issue for funding purposes. The wash rack pad and oil water separator were removed on August 15, 2000. Shallow soil sampling was conducted around the grease rack in 1997. A UST (fuel tank) was closed by County in the early 1990s. Contaminants of concern are primarily grease oil, fuels and solvents. Ground water is relatively shallow, approx 60 ft below ground surface. Impacts to groundwater from grease rack are unknown, but will be determined by the August 2000 SI field work.  
Comments Date: 09012000  
Comments: PA/SI Work in progress.  
ID Name: EPA IDENTIFICATION NUMBER  
ID Value: CA821049040  
Alternate Name: GEORGE RICHEY USARC  
Alternate Name: USARC, SAN JOSE  
Alternate Name: GEORGE L. RICHEY US ARMY RESERVE CENTER  
Alternate Name: Not reported  
Special Programs Code: DSMOA  
Special Programs Name: DEFENSE MEMORANDUM OF AGREEMENT

133  
South  
1/2-1  
0.662 mi.  
3497 ft.

**BRANDENBERG, STAEDLER & MOORE**  
**153 WEST JULIEN ST.**  
**SAN JOSE, CA 95110**

**ENVIROSTOR S127611078**  
**N/A**

**Relative:**  
**Higher**  
**Actual:**  
**86 ft.**

ENVIROSTOR:  
Name: BRANDENBERG, STAEDLER & MOORE  
Address: 153 WEST JULIEN ST.  
City,State,Zip: SAN JOSE, CA 95110  
Facility ID: 60003153  
Status: Inactive - Needs Evaluation  
Status Date: 07/01/2021  
Site Code: Not reported  
Site Type: Evaluation  
Site Type Detailed: Evaluation  
Acres: 0.1  
NPL: NO  
Regulatory Agencies: SMBRP  
Lead Agency: SMBRP  
Program Manager: Not reported  
Supervisor: Daniel Murphy  
Division Branch: Northern California Schools & Santa Susana  
Assembly: 27  
Senate: 15  
Special Program: EPA - PASI  
Restricted Use: NO  
Site Mgmt Req: NONE SPECIFIED  
Funding: Not Applicable  
Latitude: 37.33948  
Longitude: -121.8962  
APN: 25932051

Map ID  
Direction  
Distance  
Elevation

MAP FINDINGS

Site

Database(s)

EDR ID Number  
EPA ID Number

**BRANDENBERG, STAEDLER & MOORE (Continued)**

**S127611078**

Past Use: NONE SPECIFIED  
Potential COC: NONE SPECIFIED  
Confirmed COC: NONE SPECIFIED  
Potential Description: NONE SPECIFIED  
Alias Name: 25932051  
Alias Type: APN  
Alias Name: CAD981671647  
Alias Type: EPA Identification Number  
Alias Name: 60003153  
Alias Type: Envirostor ID Number

Completed Info:  
Completed Area Name: PROJECT WIDE  
Completed Sub Area Name: Not reported  
Completed Document Type: PA/SI Reassessment  
Completed Date: 04/14/2014  
Comments: Not reported

Future Area Name: Not reported  
Future Sub Area Name: Not reported  
Future Document Type: Not reported  
Future Due Date: Not reported  
Schedule Area Name: Not reported  
Schedule Sub Area Name: Not reported  
Schedule Document Type: Not reported  
Schedule Due Date: Not reported  
Schedule Revised Date: Not reported

**AB134**  
**North**  
**1/2-1**  
**0.738 mi.**  
**3894 ft.**

**CRISTINA WHSE CO INC**  
**1045 N 10TH ST**  
**SAN JOSE, CA 95112**  
**Site 1 of 3 in cluster AB**

**Relative:**  
**Lower**

**Actual:**  
**63 ft.**

**ENVIROSTOR**  
**LUST**  
**HIST LUST**  
**HIST UST**  
**RCRA NonGen / NLR**  
**FINDS**  
**ECHO**  
**Cortese**  
**HIST CORTESE**  
**HWTS**  
**1000388960**  
**CAD004771358**

ENVIROSTOR:  
Name: CRISTINA WAREHOUSE CO INC  
Address: 1045 N 10TH ST  
City,State,Zip: SAN JOSE, CA 951120000  
Facility ID: 80001529  
Status: No Further Action  
Status Date: 03/23/2017  
Site Code: Not reported  
Site Type: Corrective Action  
Site Type Detailed: Corrective Action  
Acres: 5.7  
NPL: NO  
Regulatory Agencies: SMBRP  
Lead Agency: SMBRP  
Program Manager: Not reported  
Supervisor: Mark Piros  
Division Branch: Cleanup Berkeley  
Assembly: 27  
Senate: 10

Map ID  
Direction  
Distance  
Elevation

MAP FINDINGS

Site

Database(s)

EDR ID Number  
EPA ID Number

**CRISTINA WHSE CO INC (Continued)**

**1000388960**

Special Program: Not reported  
Restricted Use: NO  
Site Mgmt Req: NONE SPECIFIED  
Funding: Not reported  
Latitude: 37.36034  
Longitude: -121.8965  
APN: 23514011  
Past Use: NONE SPECIFIED  
Potential COC: NONE SPECIFIED  
Confirmed COC: NONE SPECIFIED  
Potential Description: NONE SPECIFIED  
Alias Name: 23514011  
Alias Type: APN  
Alias Name: CAD004771358  
Alias Type: EPA Identification Number  
Alias Name: 110002629549  
Alias Type: EPA (FRS #)  
Alias Name: T0608500471  
Alias Type: GeoTracker Global ID  
Alias Name: 80001529  
Alias Type: Envirostor ID Number

**Completed Info:**

Completed Area Name: PROJECT WIDE  
Completed Sub Area Name: Not reported  
Completed Document Type: Technical Report  
Completed Date: 08/12/1997  
Comments: The Report describes a Preliminary Site Assessment that was conducted on the Site on July 16, 1997. Work included advancement of five soil borings, completion of three groundwater monitoring wells, and collection and chemical analysis of soil and groundwater samples. The work was conducted in accordance with a work plan approved by the Santa Clara Valley Water District. The Report concluded that there were minimal subsurface impacts, no further action at the Site was warranted, and recommended a request for case closure be submitted to the Santa Clara Valley Water District.

Completed Area Name: PROJECT WIDE  
Completed Sub Area Name: Not reported  
Completed Document Type: Phase 1  
Completed Date: 03/23/2017  
Comments: Originally, Cristina Warehouse operated as a storage facility for hazardous materials. In 1980, Cristina Warehouse submitted a Part A hazardous waste storage permit application to the U.S. Environmental Protection Agency (EPA). Due to economic reasons, Cristina Warehouse withdrew the Part A application and discontinued storing hazardous materials/wastes. In August 1987, the Department of Health Services, Toxic Substances Control Division notified Cristina Warehouse that its operation was no longer regulated as a treatment, storage or disposal facility under State law and regulations as authorized by EPA according to the provisions of the Resources Conservation and Recovery Act and its interim status document was rescinded. Two underground storage tanks, a 550-gallon gasoline tank and a 5,000 gallon diesel tank, were removed from the Site in 1988. On February 23, 1999, Santa Clara Valley Water District issued a Fuel Leak Site Case Closure letter. Based on the documentation found and reviewed during this site screening, DTSC has determined that no further action is needed for the Site.

Map ID  
Direction  
Distance  
Elevation

MAP FINDINGS

Site

Database(s)

EDR ID Number  
EPA ID Number

**CRISTINA WHSE CO INC (Continued)**

**1000388960**

Completed Area Name: PROJECT WIDE  
Completed Sub Area Name: Not reported  
Completed Document Type: Correspondence  
Completed Date: 08/19/1987  
Comments: Letter was prepared by DHS to rescind Cristina Warehouse's Interim Status Document

Future Area Name: Not reported  
Future Sub Area Name: Not reported  
Future Document Type: Not reported  
Future Due Date: Not reported  
Schedule Area Name: Not reported  
Schedule Sub Area Name: Not reported  
Schedule Document Type: Not reported  
Schedule Due Date: Not reported  
Schedule Revised Date: Not reported

**LUST:**

Name: CHRISTINA WAREHOUSE  
Address: 1045 N 10TH ST  
City,State,Zip: SAN JOSE, CA 95112  
Lead Agency: SANTA CLARA COUNTY LOP  
Case Type: LUST Cleanup Site  
Geo Track: [http://geotracker.waterboards.ca.gov/profile\\_report.asp?global\\_id=T0608500471](http://geotracker.waterboards.ca.gov/profile_report.asp?global_id=T0608500471)  
Global Id: T0608500471  
Latitude: 37.3601135871515  
Longitude: -121.896071562954  
Status: Completed - Case Closed  
Status Date: 02/23/1999  
Case Worker: UST  
RB Case Number: Not reported  
Local Agency: SANTA CLARA COUNTY LOP  
File Location: All Files are on GeoTracker or in the Local Agency Database  
Local Case Number: Not reported  
Potential Media Affect: Soil  
Potential Contaminants of Concern: Gasoline  
Site History: Not reported

**LUST:**

Global Id: T0608500471  
Contact Type: Regional Board Caseworker  
Contact Name: Regional Water Board  
Organization Name: SAN FRANCISCO BAY RWQCB (REGION 2)  
Address: 1515 CLAY ST SUITE 1400  
City: OAKLAND  
Email: Not reported  
Phone Number: Not reported

Global Id: T0608500471  
Contact Type: Local Agency Caseworker  
Contact Name: UST CASE WORKER  
Organization Name: SANTA CLARA COUNTY LOP  
Address: 1555 Berger Drive, Suite 300  
City: SAN JOSE  
Email: Not reported  
Phone Number: 4089183400

Map ID  
Direction  
Distance  
Elevation

MAP FINDINGS

Site

Database(s)

EDR ID Number  
EPA ID Number

**CRISTINA WHSE CO INC (Continued)**

**1000388960**

LUST:

Global Id:	T0608500471
Action Type:	ENFORCEMENT
Date:	02/23/1999
Action:	Closure/No Further Action Letter
Global Id:	T0608500471
Action Type:	ENFORCEMENT
Date:	09/05/1996
Action:	Notice of Responsibility - #40441
Global Id:	T0608500471
Action Type:	ENFORCEMENT
Date:	05/03/1997
Action:	Staff Letter - #33418
Global Id:	T0608500471
Action Type:	ENFORCEMENT
Date:	02/17/1997
Action:	Staff Letter - #33416
Global Id:	T0608500471
Action Type:	Other
Date:	07/26/1988
Action:	Leak Reported
Global Id:	T0608500471
Action Type:	RESPONSE
Date:	09/28/1993
Action:	Other Report / Document
Global Id:	T0608500471
Action Type:	RESPONSE
Date:	08/01/1997
Action:	Preliminary Site Assessment Report
Global Id:	T0608500471
Action Type:	RESPONSE
Date:	01/01/1985
Action:	Other Report / Document
Global Id:	T0608500471
Action Type:	RESPONSE
Date:	04/03/1997
Action:	Other Report / Document
Global Id:	T0608500471
Action Type:	RESPONSE
Date:	04/04/1997
Action:	Soil and Water Investigation Workplan
Global Id:	T0608500471
Action Type:	RESPONSE
Date:	01/01/1989
Action:	Other Report / Document
Global Id:	T0608500471

Map ID  
Direction  
Distance  
Elevation

MAP FINDINGS

Site

Database(s)

EDR ID Number  
EPA ID Number

**CRISTINA WHSE CO INC (Continued)**

**1000388960**

Action Type: RESPONSE  
Date: 02/16/1999  
Action: Other Report / Document

Global Id: T0608500471  
Action Type: RESPONSE  
Date: 09/06/1996  
Action: Other Report / Document

Global Id: T0608500471  
Action Type: RESPONSE  
Date: 01/01/1986  
Action: Other Report / Document

Global Id: T0608500471  
Action Type: RESPONSE  
Date: 08/08/1998  
Action: Other Report / Document

Global Id: T0608500471  
Action Type: RESPONSE  
Date: 01/01/1997  
Action: Other Report / Document

**LUST:**

Global Id: T0608500471  
Status: Open - Case Begin Date  
Status Date: 07/26/1988

Global Id: T0608500471  
Status: Open - Site Assessment  
Status Date: 07/26/1988

Global Id: T0608500471  
Status: Completed - Case Closed  
Status Date: 02/23/1999

**LUST REG 2:**

Region: 2  
Facility Id: Not reported  
Facility Status: Case Closed  
Case Number: 06S1E31R06f  
How Discovered: Not reported  
Leak Cause: Not reported  
Leak Source: Not reported  
Date Leak Confirmed: Not reported  
Oversight Program: LUST  
Prelim. Site Assessment Workplan Submitted: Not reported  
Preliminary Site Assessment Began: 7/26/1988  
Pollution Characterization Began: Not reported  
Pollution Remediation Plan Submitted: Not reported  
Date Remediation Action Underway: Not reported  
Date Post Remedial Action Monitoring Began: Not reported

Map ID  
Direction  
Distance  
Elevation

MAP FINDINGS

Site

Database(s)

EDR ID Number  
EPA ID Number

**CRISTINA WHSE CO INC (Continued)**

**1000388960**

**HIST LUST SANTA CLARA:**

Name: Christina Warehouse  
Address: 1045 N 10th St  
City: San Jose  
Region: SANTA CLARA  
Region Code: 2  
SCVWD ID: 06S1E31R06  
Oversite Agency: SCVWD  
Date Listed: 1996-09-05 00:00:00  
Closed Date: 1999-02-23 00:00:00

**HIST UST:**

Name: CRISTINA WAREHOUSE CO INC  
Address: 1045 N 10TH ST  
City,State,Zip: SAN JOSE, CA 95112  
File Number: Not reported  
URL: Not reported  
Region: STATE  
Facility ID: 00000056352  
Facility Type: Other  
Other Type: WAREHOUSE  
Contact Name: BARRY CRISTINA  
Telephone: 4082867717  
Owner Name: CRISTINA WAREHOUSE CO INC  
Owner Address: 1045 NORTH TENTH STREET  
Owner City,St,Zip: SAN JOSE, CA 95112  
Total Tanks: 0002

Tank Num: 001  
Container Num: 1  
Year Installed: Not reported  
Tank Capacity: 00000500  
Tank Used for: PRODUCT  
Type of Fuel: 06  
Container Construction Thickness: Not reported  
Leak Detection: Visual

Tank Num: 002  
Container Num: 2  
Year Installed: Not reported  
Tank Capacity: 00005000  
Tank Used for: PRODUCT  
Type of Fuel: DIESEL  
Container Construction Thickness: Not reported  
Leak Detection: Visual

**RCRA NonGen / NLR:**

Date Form Received by Agency:	19800923
Handler Name:	CRISTINA WHSE CO INC
Handler Address:	1045 N 10TH ST
Handler City,State,Zip:	SAN JOSE, CA 95112
EPA ID:	CAD004771358
Contact Name:	ENVIRONMENTAL MANAGER
Contact Address:	1045 N TENTH ST
Contact City,State,Zip:	SAN JOSE, CA 95112
Contact Telephone:	408-286-7717

Map ID  
Direction  
Distance  
Elevation

MAP FINDINGS

Site

Database(s)

EDR ID Number  
EPA ID Number

**CRISTINA WHSE CO INC (Continued)**

**1000388960**

Contact Fax:	Not reported
Contact Email:	Not reported
Contact Title:	Not reported
EPA Region:	09
Land Type:	Other
Federal Waste Generator Description:	Not a generator, verified
Non-Notifier:	Not reported
Biennial Report Cycle:	Not reported
Accessibility:	Not reported
Active Site Indicator:	Handler Activities
State District Owner:	CA
State District:	2
Mailing Address:	1045 NORTH TENTH STREET
Mailing City,State,Zip:	SAN JOSE, CA 95112
Owner Name:	DAN CAPUTO
Owner Type:	Private
Operator Name:	CRISTINA WAREHOUSE CO., INC.
Operator Type:	Private
Short-Term Generator Activity:	No
Importer Activity:	No
Mixed Waste Generator:	No
Transporter Activity:	Yes
Transfer Facility Activity:	No
Recycler Activity with Storage:	No
Small Quantity On-Site Burner Exemption:	No
Smelting Melting and Refining Furnace Exemption:	No
Underground Injection Control:	No
Off-Site Waste Receipt:	No
Universal Waste Indicator:	No
Universal Waste Destination Facility:	No
Federal Universal Waste:	No
Active Site Fed-Reg Treatment Storage and Disposal Facility:	Not reported
Active Site Converter Treatment storage and Disposal Facility:	Not reported
Active Site State-Reg Treatment Storage and Disposal Facility:	Not reported
Active Site State-Reg Handler:	---
Federal Facility Indicator:	Not reported
Hazardous Secondary Material Indicator:	NN
Sub-Part K Indicator:	Not reported
Commercial TSD Indicator:	No
Treatment Storage and Disposal Type:	Not reported
2018 GPRA Permit Baseline:	Not on the Baseline
2018 GPRA Renewals Baseline:	Not on the Baseline
Permit Renewals Workload Universe:	Not reported
Permit Workload Universe:	Not reported
Permit Progress Universe:	Not reported
Post-Closure Workload Universe:	Not reported
Closure Workload Universe:	Not reported
202 GPRA Corrective Action Baseline:	No
Corrective Action Workload Universe:	No
Subject to Corrective Action Universe:	No
Non-TSDFs Where RCRA CA has Been Imposed Universe:	No
TSDFs Potentially Subject to CA Under 3004 (u)/(v) Universe:	No
TSDFs Only Subject to CA under Discretionary Auth Universe:	No
Corrective Action Priority Ranking:	No NCAPS ranking
Environmental Control Indicator:	No
Institutional Control Indicator:	No
Human Exposure Controls Indicator:	N/A



Map ID  
Direction  
Distance  
Elevation

MAP FINDINGS

Site

Database(s)

EDR ID Number  
EPA ID Number

**CRISTINA WHSE CO INC (Continued)**

**1000388960**

Groundwater Controls Indicator:	N/A
Operating TSDF Universe:	Not reported
Full Enforcement Universe:	Not reported
Significant Non-Complier Universe:	No
Unaddressed Significant Non-Complier Universe:	No
Addressed Significant Non-Complier Universe:	No
Significant Non-Complier With a Compliance Schedule Universe:	No
Financial Assurance Required:	Not reported
Handler Date of Last Change:	20020627
Recognized Trader-Importer:	No
Recognized Trader-Exporter:	No
Importer of Spent Lead Acid Batteries:	No
Exporter of Spent Lead Acid Batteries:	No
Recycler Activity Without Storage:	Not reported
Manifest Broker:	Not reported
Sub-Part P Indicator:	No

**Handler - Owner Operator:**

Owner/Operator Indicator:	Owner
Owner/Operator Name:	DAN CAPUTO
Legal Status:	Private
Date Became Current:	Not reported
Date Ended Current:	Not reported
Owner/Operator Address:	202 LEWIS RD
Owner/Operator City,State,Zip:	SAN JOSE, CA 95111
Owner/Operator Telephone:	408-227-7000
Owner/Operator Telephone Ext:	Not reported
Owner/Operator Fax:	Not reported
Owner/Operator Email:	Not reported

Owner/Operator Indicator:	Operator
Owner/Operator Name:	CRISTINA WAREHOUSE CO., INC.
Legal Status:	Private
Date Became Current:	Not reported
Date Ended Current:	Not reported
Owner/Operator Address:	1045 NORTH 10TH STREET
Owner/Operator City,State,Zip:	NOT REQUIRED, CA 99999
Owner/Operator Telephone:	408-286-7717
Owner/Operator Telephone Ext:	Not reported
Owner/Operator Fax:	Not reported
Owner/Operator Email:	Not reported

**Historic Generators:**

Receive Date:	19800923
Handler Name:	CRISTINA WHSE CO INC
Federal Waste Generator Description:	Not a generator, verified
State District Owner:	CA
Large Quantity Handler of Universal Waste:	No
Recognized Trader Importer:	No
Recognized Trader Exporter:	No
Spent Lead Acid Battery Importer:	No
Spent Lead Acid Battery Exporter:	No
Current Record:	Yes
Non Storage Recycler Activity:	Not reported
Electronic Manifest Broker:	Not reported

Map ID  
Direction  
Distance  
Elevation

MAP FINDINGS

Site

Database(s)

EDR ID Number  
EPA ID Number

**CRISTINA WHSE CO INC (Continued)**

**1000388960**

List of NAICS Codes and Descriptions:

NAICS Code: 49311  
NAICS Description: GENERAL WAREHOUSING AND STORAGE

Facility Has Received Notices of Violation:

Found Violation: No  
Agency Which Determined Violation: Not reported  
Violation Short Description: Not reported  
Date Violation was Determined: Not reported  
Actual Return to Compliance Date: Not reported  
Return to Compliance Qualifier: Not reported  
Violation Responsible Agency: Not reported  
Scheduled Compliance Date: Not reported  
Enforcement Identifier: Not reported  
Date of Enforcement Action: Not reported  
Enforcement Responsible Agency: Not reported  
Enforcement Docket Number: Not reported  
Enforcement Attorney: Not reported  
Corrective Action Component: Not reported  
Appeal Initiated Date: Not reported  
Appeal Resolution Date: Not reported  
Disposition Status Date: Not reported  
Disposition Status: Not reported  
Disposition Status Description: Not reported  
Consent/Final Order Sequence Number: Not reported  
Consent/Final Order Respondent Name: Not reported  
Consent/Final Order Lead Agency: Not reported  
Enforcement Type: Not reported  
Enforcement Responsible Person: Not reported  
Enforcement Responsible Sub-Organization: Not reported  
SEP Sequence Number: Not reported  
SEP Expenditure Amount: Not reported  
SEP Scheduled Completion Date: Not reported  
SEP Actual Date: Not reported  
SEP Defaulted Date: Not reported  
SEP Type: Not reported  
SEP Type Description: Not reported  
Proposed Amount: Not reported  
Final Monetary Amount: Not reported  
Paid Amount: Not reported  
Final Count: Not reported  
Final Amount: Not reported

Found Violation: No  
Agency Which Determined Violation: Not reported  
Violation Short Description: Not reported  
Date Violation was Determined: Not reported  
Actual Return to Compliance Date: Not reported  
Return to Compliance Qualifier: Not reported  
Violation Responsible Agency: Not reported  
Scheduled Compliance Date: Not reported  
Enforcement Identifier: Not reported  
Date of Enforcement Action: Not reported  
Enforcement Responsible Agency: Not reported  
Enforcement Docket Number: Not reported  
Enforcement Attorney: Not reported

Map ID  
Direction  
Distance  
Elevation

MAP FINDINGS

Site

Database(s)

EDR ID Number  
EPA ID Number

**CRISTINA WHSE CO INC (Continued)**

**1000388960**

Corrective Action Component:	Not reported
Appeal Initiated Date:	Not reported
Appeal Resolution Date:	Not reported
Disposition Status Date:	Not reported
Disposition Status:	Not reported
Disposition Status Description:	Not reported
Consent/Final Order Sequence Number:	Not reported
Consent/Final Order Respondent Name:	Not reported
Consent/Final Order Lead Agency:	Not reported
Enforcement Type:	Not reported
Enforcement Responsible Person:	Not reported
Enforcement Responsible Sub-Organization:	Not reported
SEP Sequence Number:	Not reported
SEP Expenditure Amount:	Not reported
SEP Scheduled Completion Date:	Not reported
SEP Actual Date:	Not reported
SEP Defaulted Date:	Not reported
SEP Type:	Not reported
SEP Type Description:	Not reported
Proposed Amount:	Not reported
Final Monetary Amount:	Not reported
Paid Amount:	Not reported
Final Count:	Not reported
Final Amount:	Not reported

**Evaluation Action Summary:**

Evaluation Date:	19870330
Evaluation Responsible Agency:	State
Found Violation:	No
Evaluation Type Description:	COMPLIANCE EVALUATION INSPECTION ON-SITE
Evaluation Responsible Person Identifier:	R9
Evaluation Responsible Sub-Organization:	Not reported
Actual Return to Compliance Date:	Not reported
Scheduled Compliance Date:	Not reported
Date of Request:	Not reported
Date Response Received:	Not reported
Request Agency:	Not reported
Former Citation:	Not reported

Evaluation Date:	19870826
Evaluation Responsible Agency:	State
Found Violation:	No
Evaluation Type Description:	FINANCIAL RECORD REVIEW
Evaluation Responsible Person Identifier:	R9
Evaluation Responsible Sub-Organization:	Not reported
Actual Return to Compliance Date:	Not reported
Scheduled Compliance Date:	Not reported
Date of Request:	Not reported
Date Response Received:	Not reported
Request Agency:	Not reported
Former Citation:	Not reported

**FINDS:**

Registry ID: 110002629549

Map ID  
Direction  
Distance  
Elevation

MAP FINDINGS

Site

Database(s)

EDR ID Number  
EPA ID Number

**CRISTINA WHSE CO INC (Continued)**

**1000388960**

Click Here:

Environmental Interest/Information System:

RCRAInfo is a national information system that supports the Resource Conservation and Recovery Act (RCRA) program through the tracking of events and activities related to facilities that generate, transport, and treat, store, or dispose of hazardous waste. RCRAInfo allows RCRA program staff to track the notification, permit, compliance, and corrective action activities required under RCRA.  
STATE MASTER

[Click this hyperlink](#) while viewing on your computer to access additional FINDS: detail in the EDR Site Report.

ECHO:

Envid: 1000388960  
Registry ID: 110002629549  
DFR URL: <http://echo.epa.gov/detailed-facility-report?fid=110002629549>  
Name: CRISTINA WHSE CO INC  
Address: 1045 N 10TH ST  
City,State,Zip: SAN JOSE, CA 95112

CORTESE:

Name: CHRISTINA WAREHOUSE  
Address: 1045 N 10TH ST  
City,State,Zip: SAN JOSE, CA 95112  
Region: CORTESE  
Envirostor Id: Not reported  
Global ID: T0608500471  
Site/Facility Type: LUST CLEANUP SITE  
Cleanup Status: COMPLETED - CASE CLOSED  
Status Date: Not reported  
Site Code: Not reported  
Latitude: Not reported  
Longitude: Not reported  
Owner: Not reported  
Enf Type: Not reported  
Swat R: Not reported  
Flag: active  
Order No: Not reported  
Waste Discharge System No: Not reported  
Effective Date: Not reported  
Region 2: Not reported  
WID Id: Not reported  
Solid Waste Id No: Not reported  
Waste Management Uit Name: Not reported  
File Name: Active Open

HIST CORTESE:

edr\_fname: CHRISTINA WAREHOUSE  
edr\_fadd1: 1045 10TH  
City,State,Zip: SAN JOSE, CA  
Region: CORTESE  
Facility County Code: 43  
Reg By: LTNKA  
Reg Id: 43-0421

Map ID  
Direction  
Distance  
Elevation

MAP FINDINGS

Site

Database(s)

EDR ID Number  
EPA ID Number

**CRISTINA WHSE CO INC (Continued)**

**1000388960**

**HWTS:**

Name: CRISTINA WAREHOUSE CO INC  
Address: 1045 N 10TH ST  
Address 2: Not reported  
City,State,Zip: SAN JOSE, CA 951120000  
EPA ID: CAD004771358  
Inactive Date: 12/31/1993  
Create Date: 07/23/1982  
Last Act Date: 08/10/2004  
Mailing Name: Not reported  
Mailing Address: 1045 N 10TH ST  
Mailing Address 2: Not reported  
Mailing City,State,Zip: SAN JOSE, CA 951120000  
Owner Name: DAN CAPUTO  
Owner Address: 202 LEWIS RD  
Owner Address 2: Not reported  
Owner City,State,Zip: SAN JOSE, CA 951110000  
Contact Name: INACTIVE PER FAX 12-31-93  
Contact Address: USING CAL000045823  
Contact Address 2: Not reported  
City,State,Zip: SAN JOSE, CA 951120000

**AB135**  
**North**  
**1/2-1**  
**0.738 mi.**  
**3894 ft.**

**CRISTINA WAREHOUSE CO INC**  
**1045 N 10TH ST**  
**SAN JOSE, CA 95112**  
**Site 2 of 3 in cluster AB**

**LUST** **S103723209**  
**HWP** **N/A**  
**WDS**  
**CIWQS**  
**CERS**

**Relative:**  
**Lower**

**LUST SANTA CLARA:**

**Actual:**  
**63 ft.**

Name: CHRISTINA WAREHOUSE  
Address: 1045 N 10TH ST  
City,State,Zip: SAN JOSE, CA  
Region: SANTA CLARA  
SCVWD ID: 06S1E31R06F  
Date Closed: 02/23/1999  
EDR Link ID: 06S1E31R06F

**HWP:**

EPA ID: CAD004771358  
Name: CRISTINA WAREHOUSE CO INC  
Address: 1045 N 10TH ST  
Cleanup Status: PROTECTIVE FILER  
Latitude: 37.36034  
Longitude: -121.8965  
Facility Type: Historical - Non-Operating  
Facility Size: Not reported  
Supervisor: Not reported  
Site Code: Not reported  
Senate District: 10  
Assembly District: 27  
Public Information Officer: Not reported  
Commercial Offsite Facility Types: Not reported  
Quarterly Update: Not reported  
Project Manager Lead: Not reported  
Project Manager: Not reported  
Permit Type: Not reported  
Permit Effective Date: Not reported

Map ID  
Direction  
Distance  
Elevation

MAP FINDINGS

Site

Database(s)

EDR ID Number  
EPA ID Number

**CRISTINA WAREHOUSE CO INC (Continued)**

**S103723209**

Permit Expiration Date: Not reported  
Calenviroscreen Score: 86-90%  
Total Planned Hours: Not reported  
Total Planned Amount: Not reported  
Total Actual Hours: Not reported

Activities:

EPA ID: CAD004771358  
Facility Type: Historical - Non-Operating  
Facility Name: CRISTINA WAREHOUSE CO INC  
Project Manager: Not reported  
Project Manager Lead: Not reported  
Supervisor: Not reported  
Facility Status: PROTECTIVE FILER  
Activity Type: Protective Filer Status  
Permit Being Renewed: Not reported  
Permit Being Modified: Not reported  
Final Date: Not reported  
Type: Not reported  
Title Description: Not reported  
Due Date: Not reported  
Comments: Not reported  
Unit Names: Unit1  
Event Description: Protective Filer Status - PROTECTIVE FILER (RECEIVED)  
Actual Date: 01/15/1982

EPA ID: CAD004771358  
Facility Type: Historical - Non-Operating  
Facility Name: CRISTINA WAREHOUSE CO INC  
Project Manager: Not reported  
Project Manager Lead: Not reported  
Supervisor: Not reported  
Facility Status: PROTECTIVE FILER  
Activity Type: Protective Filer Status  
Permit Being Renewed: Not reported  
Permit Being Modified: Not reported  
Final Date: Not reported  
Type: Not reported  
Title Description: Not reported  
Due Date: Not reported  
Comments: Not reported  
Unit Names: Unit1  
Event Description: Protective Filer Status - PROTECTIVE FILER (APPROVED)  
Actual Date: 08/14/1987

WDS:

Name: LEGACY TRANS SERVICES  
Address: 1045 N 10th St  
City: SAN JOSE  
Facility ID: San Francisco Bay 43I015401  
Facility Type: Industrial - Facility that treats and/or disposes of liquid or semisolid wastes from any servicing, producing, manufacturing or processing operation of whatever nature, including mining, gravel washing, geothermal operations, air conditioning, ship building and repairing, oil production, storage and disposal operations, water pumping.

Map ID  
Direction  
Distance  
Elevation

MAP FINDINGS

Site

Database(s)

EDR ID Number  
EPA ID Number

**CRISTINA WAREHOUSE CO INC (Continued)**

**S103723209**

Facility Status: Active - Any facility with a continuous or seasonal discharge that is under Waste Discharge Requirements.

NPDES Number: CAS000001 The 1st 2 characters designate the state. The remaining 7 are assigned by the Regional Board

Subregion: 2

Facility Telephone: 5609603501

Facility Contact: JOHN TRITTIN

Agency Name: LEGACY TRANS SERVICES

Agency Address: 1045 N 10th St

Agency City,St,Zip: San Jose 951122923

Agency Contact: MICHAEL QUINN

Agency Telephone: 5609603501

Agency Type: Private

SIC Code: 0

SIC Code 2: Not reported

Primary Waste Type: Not reported

Primary Waste: Not reported

Waste Type2: Not reported

Waste2: Not reported

Primary Waste Type: Not reported

Secondary Waste: Not reported

Secondary Waste Type: Not reported

Design Flow: 0

Baseline Flow: 0

Reclamation: Not reported

POTW: Not reported

Treat To Water: Minor Threat to Water Quality. A violation of a regional board order should cause a relatively minor impairment of beneficial uses compared to a major or minor threat. Not: All nurds without a TTWQ will be considered a minor threat to water quality unless coded at a higher Level. A Zero (0) may be used to code those NURDS that are found to represent no threat to water quality.

Complexity: Category C - Facilities having no waste treatment systems, such as cooling water dischargers or those who must comply through best management practices, facilities with passive waste treatment and disposal systems, such as septic systems with subsurface disposal, or dischargers having waste storage systems with land disposal such as dairy waste ponds.

**CIWQS:**

Name: LEGACY TRANSPORTATION SERVICES

Address: 1045 N 10TH ST

City,State,Zip: SAN JOSE, CA 95112

Agency: Legacy Transportation Services

Agency Address: 935 McLaughlin Ave, San Jose, CA 95122

Place/Project Type: Industrial - Terminal and Joint Terminal Maintenance Facilities for Motor Freight Transportation

SIC/NAICS: 4231

Region: 2

Program: INDSTW

Regulatory Measure Status: Terminated

Regulatory Measure Type: Storm water industrial

Order Number: 2014-0057-DWQ

WDID: 2 43I015401

NPDES Number: CAS000001

Adoption Date: Not reported

Effective Date: 10/01/1999

Map ID  
Direction  
Distance  
Elevation

MAP FINDINGS

Site

Database(s)

EDR ID Number  
EPA ID Number

**CRISTINA WAREHOUSE CO INC (Continued)**

**S103723209**

Termination Date: 01/05/2015  
Expiration/Review Date: Not reported  
Design Flow: Not reported  
Major/Minor: Not reported  
Complexity: Not reported  
TTWQ: Not reported  
Enforcement Actions within 5 years: 0  
Violations within 5 years: 0  
Latitude: 37.36037  
Longitude: -121.89569

**CERS:**

Name: CRISTINA WAREHOUSE CO INC  
Address: 1045 N 10TH ST  
City,State,Zip: SAN JOSE, CA 951120000  
Site ID: 196148  
CERS ID: CAD004771358  
CERS Description: Hazardous Waste

**Affiliation:**

Affiliation Type Desc: Facility Contact  
Entity Name: INACTIVE PER FAX 12-31-93  
Entity Title: Not reported  
Affiliation Address: USING CAL000045823  
Affiliation City: SAN JOSE  
Affiliation State: CA  
Affiliation Country: Not reported  
Affiliation Zip: 951120000  
Affiliation Phone: 4082949800,

Affiliation Type Desc: Facility Owner  
Entity Name: DAN CAPUTO  
Entity Title: Not reported  
Affiliation Address: 202 LEWIS RD  
Affiliation City: SAN JOSE  
Affiliation State: CA  
Affiliation Country: Not reported  
Affiliation Zip: 951110000  
Affiliation Phone: 4082277000,

Name: CHRISTINA WAREHOUSE  
Address: 1045 N 10TH ST  
City,State,Zip: SAN JOSE, CA 95112  
Site ID: 222964  
CERS ID: T0608500471  
CERS Description: Leaking Underground Storage Tank Cleanup Site

**Affiliation:**

Affiliation Type Desc: Local Agency Caseworker  
Entity Name: UST CASE WORKER - SANTA CLARA COUNTY LOP  
Entity Title: Not reported  
Affiliation Address: 1555 Berger Drive, Suite 300  
Affiliation City: SAN JOSE  
Affiliation State: CA  
Affiliation Country: Not reported  
Affiliation Zip: Not reported  
Affiliation Phone: 4089183400,



Map ID  
Direction  
Distance  
Elevation

MAP FINDINGS

Site

Database(s)

EDR ID Number  
EPA ID Number

**CRISTINA WAREHOUSE CO INC (Continued)**

**S103723209**

Affiliation Type Desc: Regional Board Caseworker  
Entity Name: Regional Water Board - SAN FRANCISCO BAY RWQCB (REGION 2)  
Entity Title: Not reported  
Affiliation Address: 1515 CLAY ST SUITE 1400  
Affiliation City: OAKLAND  
Affiliation State: CA  
Affiliation Country: Not reported  
Affiliation Zip: Not reported  
Affiliation Phone: ,

**AB136**  
**North**  
**1/2-1**  
**0.766 mi.**  
**4043 ft.**

**PREMIUM PLATING AND POLISHING**  
**1026 N. 10TH STREET**  
**SAN JOSE, CA 95112**

**ENVIROSTOR**  
**VCP**  
**S108753239**  
**N/A**

**Site 3 of 3 in cluster AB**

**Relative:**  
**Lower**  
**Actual:**  
**62 ft.**

ENVIROSTOR:  
Name: PREMIUM PLATING AND POLISHING  
Address: 1026 N. 10TH STREET  
City,State,Zip: SAN JOSE, CA 95112  
Facility ID: 60001646  
Status: Inactive - Needs Evaluation  
Status Date: 10/16/2018  
Site Code: 201934  
Site Type: Voluntary Cleanup  
Site Type Detailed: Voluntary Cleanup  
Acres: 2.35  
NPL: NO  
Regulatory Agencies: SMBRP  
Lead Agency: SMBRP  
Program Manager: Nicole Yuen  
Supervisor: Mark Piros  
Division Branch: Cleanup Berkeley  
Assembly: 27  
Senate: 10  
Special Program: Voluntary Cleanup Program  
Restricted Use: NO  
Site Mgmt Req: NONE SPECIFIED  
Funding: Responsible Party  
Latitude: 37.36100  
Longitude: -121.8958  
APN: NONE SPECIFIED  
Past Use: METAL PLATING - OTHER  
Potential COC: Cadmium and compounds Cyanide (free Cyanide (hydrogen Nickel  
Confirmed COC: 30108-NO 30160-NO 30407-NO 30161-NO  
Potential Description: SOIL  
Alias Name: 201934  
Alias Type: Project Code (Site Code)  
Alias Name: 60001646  
Alias Type: Envirostor ID Number  
  
Completed Info:  
Completed Area Name: PROJECT WIDE  
Completed Sub Area Name: Not reported  
Completed Document Type: Preliminary Endangerment Assessment Workplan  
Completed Date: 08/09/2012  
Comments: Not reported

Map ID  
Direction  
Distance  
Elevation

MAP FINDINGS

Site

Database(s)

EDR ID Number  
EPA ID Number

**PREMIUM PLATING AND POLISHING (Continued)**

**S108753239**

Completed Area Name: PROJECT WIDE  
Completed Sub Area Name: Not reported  
Completed Document Type: Fieldwork  
Completed Date: 08/28/2012  
Comments: The sampling included in the Limited Subsurface Investigation Workplan was completed.

Completed Area Name: PROJECT WIDE  
Completed Sub Area Name: Not reported  
Completed Document Type: Preliminary Endangerment Assessment Report  
Completed Date: 01/31/2013  
Comments: PEA complete. Presence of cadmium confirmed in shallow soil on property; groundwater contamination not found. Land use restriction or excavation recommended for site.

Completed Area Name: PROJECT WIDE  
Completed Sub Area Name: Not reported  
Completed Document Type: Standard Voluntary Agreement  
Completed Date: 06/27/2012  
Comments: Voluntary Cleanup Agreement signed.

Future Area Name: Not reported  
Future Sub Area Name: Not reported  
Future Document Type: Not reported  
Future Due Date: Not reported  
Schedule Area Name: Not reported  
Schedule Sub Area Name: Not reported  
Schedule Document Type: Not reported  
Schedule Due Date: Not reported  
Schedule Revised Date: Not reported

**VCP:**

Name: PREMIUM PLATING AND POLISHING  
Address: 1026 N. 10TH STREET  
City,State,Zip: SAN JOSE, CA 95112  
Facility ID: 60001646  
Site Type: Voluntary Cleanup  
Site Type Detail: Voluntary Cleanup  
Site Mgmt. Req.: NONE SPECIFIED  
Acres: 2.35  
National Priorities List: NO  
Cleanup Oversight Agencies: SMBRP  
Lead Agency: SMBRP  
Lead Agency Description: DTSC - Site Cleanup Program  
Project Manager: Nicole Yuen  
Supervisor: Mark Piros  
Division Branch: Cleanup Berkeley  
Site Code: 201934  
Assembly: 27  
Senate: 10  
Special Programs Code: Voluntary Cleanup Program  
Status: Inactive - Needs Evaluation  
Status Date: 10/16/2018  
Restricted Use: NO  
Funding: Responsible Party  
Lat/Long: 37.36100 / -121.8958  
APN: NONE SPECIFIED

Map ID  
Direction  
Distance  
Elevation

MAP FINDINGS

Site

Database(s)

EDR ID Number  
EPA ID Number

**PREMIUM PLATING AND POLISHING (Continued)**

**S108753239**

Past Use: METAL PLATING - OTHER  
Potential COC: 30108, 30160, 30161, 30407  
Confirmed COC: 30108-NO,30160-NO,30407-NO,30161-NO  
Potential Description: SOIL  
Alias Name: 201934  
Alias Type: Project Code (Site Code)  
Alias Name: 60001646  
Alias Type: Envirostor ID Number

**Completed Info:**

Completed Area Name: PROJECT WIDE  
Completed Sub Area Name: Not reported  
Completed Document Type: Preliminary Endangerment Assessment Workplan  
Completed Date: 08/09/2012  
Comments: Not reported

Completed Area Name: PROJECT WIDE  
Completed Sub Area Name: Not reported  
Completed Document Type: Fieldwork  
Completed Date: 08/28/2012  
Comments: The sampling included in the Limited Subsurface Investigation Workplan was completed.

Completed Area Name: PROJECT WIDE  
Completed Sub Area Name: Not reported  
Completed Document Type: Preliminary Endangerment Assessment Report  
Completed Date: 01/31/2013  
Comments: PEA complete. Presence of cadmium confirmed in shallow soil on property; groundwater contamination not found. Land use restriction or excavation recommended for site.

Completed Area Name: PROJECT WIDE  
Completed Sub Area Name: Not reported  
Completed Document Type: Standard Voluntary Agreement  
Completed Date: 06/27/2012  
Comments: Voluntary Cleanup Agreement signed.

Future Area Name: Not reported  
Future Sub Area Name: Not reported  
Future Document Type: Not reported  
Future Due Date: Not reported  
Schedule Area Name: Not reported  
Schedule Sub Area Name: Not reported  
Schedule Document Type: Not reported  
Schedule Due Date: Not reported  
Schedule Revised Date: Not reported

137  
SSW  
1/2-1  
0.846 mi.  
4466 ft.

**FMC CORP SAN JOSE ORDNANCE PLT  
333 WEST JULIAN STREET  
SAN JOSE, CA 95110**

**ENVIROSTOR  
CPS-SLIC  
CERS**

**S106235203  
N/A**

**Relative:  
Higher  
Actual:  
76 ft.**

**ENVIROSTOR:**

Name: FMC CORP SAN JOSE ORDNANCE PLT  
Address: 333 WEST JULIAN STREET  
City,State,Zip: SAN JOSE, CA 95110  
Facility ID: 43370005

Map ID  
Direction  
Distance  
Elevation

MAP FINDINGS

Site

Database(s)

EDR ID Number  
EPA ID Number

**FMC CORP SAN JOSE ORDNANCE PLT (Continued)**

**S106235203**

Status: Refer: RWQCB  
Status Date: 01/14/1991  
Site Code: 200225  
Site Type: Evaluation  
Site Type Detailed: Evaluation  
Acres: 9.2  
NPL: NO  
Regulatory Agencies: HWMP, RWQCB 2 - San Francisco Bay  
Lead Agency: RWQCB 2 - San Francisco Bay  
Program Manager: Not reported  
Supervisor: Referred - Not Assigned  
Division Branch: Cleanup Berkeley  
Assembly: 27  
Senate: 15  
Special Program: \* Site Char & Assess Grant (CERCLA 104)  
Restricted Use: NO  
Site Mgmt Req: NONE SPECIFIED  
Funding: Not reported  
Latitude: 37.33717  
Longitude: -121.8998  
APN: 259-24-024, 259-24-025, 259-24-035, 259-30-091  
Past Use: AEROSPACE MANUFACTURING/MAINTENANCE, LABORATORIES- UNSPECIFIED,  
MANUFACTURING - INDUSTRIAL MACHINERY, RESEARCH - AEROSPACE, RESEARCH  
- WEAPONS  
  
Potential COC: Asbestos Containing Materials (ACM Lead Tetrachloroethylene (PCE  
TPH-diesel TPH-MOTOR OIL 1,1,1-Trichloroethane (TCA Trichloroethylene  
(TCE Vinyl chloride Copper and compounds 1,1-Dichloroethane  
1,2-Dichloroethane (EDC 1,1-Dichloroethylene 1,2-Dichloroethylene  
(cis 1,2-Dichloroethylene (trans 1,1,2-Trichloroethane  
  
Confirmed COC: Asbestos Containing Materials (ACM 1,1,2-Trichloroethane  
Tetrachloroethylene (PCE TPH-diesel 1,1,1-Trichloroethane (TCA  
Trichloroethylene (TCE Vinyl chloride Copper and compounds  
1,1-Dichloroethane 1,2-Dichloroethane (EDC 1,1-Dichloroethylene  
1,2-Dichloroethylene (cis 1,2-Dichloroethylene (trans Lead TPH-MOTOR  
OIL  
  
Potential Description: OTH, SOIL  
Alias Name: SOBRATO DEVELOPMENT COMPANY  
Alias Type: Alternate Name  
Alias Name: 259-24-024  
Alias Type: APN  
Alias Name: 259-24-025  
Alias Type: APN  
Alias Name: 259-24-035  
Alias Type: APN  
Alias Name: 259-30-091  
Alias Type: APN  
Alias Name: CAD009146952  
Alias Type: EPA Identification Number  
Alias Name: 200225  
Alias Type: Project Code (Site Code)  
Alias Name: 43370005  
Alias Type: Envirostor ID Number  
  
Completed Info:  
Completed Area Name: PROJECT WIDE  
Completed Sub Area Name: Not reported  
Completed Document Type: Site Screening  
Completed Date: 01/08/2002

Map ID  
Direction  
Distance  
Elevation

MAP FINDINGS

Site

Database(s)

EDR ID Number  
EPA ID Number

**FMC CORP SAN JOSE ORDNANCE PLT (Continued)**

**S106235203**

Comments: This site is actively monitored by the RWQCB. There are environmental deed restrictions on the property for soil and groundwater concerns.

Completed Area Name: PROJECT WIDE  
Completed Sub Area Name: Not reported  
Completed Document Type: Site Screening  
Completed Date: 12/31/1997  
Comments: Under oversight of RWQCB

Completed Area Name: PROJECT WIDE  
Completed Sub Area Name: Not reported  
Completed Document Type: Preliminary Assessment Report  
Completed Date: 04/24/2014  
Comments: Not reported

Completed Area Name: PROJECT WIDE  
Completed Sub Area Name: Not reported  
Completed Document Type: \* Discovery  
Completed Date: 10/12/1983  
Comments: FACILITY IDENTIFIED ID FROM ERRIS

Completed Area Name: PROJECT WIDE  
Completed Sub Area Name: Not reported  
Completed Document Type: Correspondence  
Completed Date: 01/31/2019  
Comments: Referred to R2 Water Board

Future Area Name: Not reported  
Future Sub Area Name: Not reported  
Future Document Type: Not reported  
Future Due Date: Not reported  
Schedule Area Name: Not reported  
Schedule Sub Area Name: Not reported  
Schedule Document Type: Not reported  
Schedule Due Date: Not reported  
Schedule Revised Date: Not reported

**SLIC REG 2:**

Region: 2  
Facility ID: SL20214832  
Facility Status: Post remedial action monitoring  
Date Closed: Not reported  
Local Case #: Not reported  
How Discovered: RPR  
Leak Cause: Not reported  
Leak Source: Not reported  
Date Confirmed: Not reported  
Date Prelim Site Assmnt Workplan Submitted: Not reported  
Date Preliminary Site Assessment Began: Not reported  
Date Pollution Characterization Began: Not reported  
Date Remediation Plan Submitted: Not reported  
Date Remedial Action Underway: Not reported  
Date Post Remedial Action Monitoring Began: Not reported

**CERS:**

Name: FORMER FMC FACILITY - 333 WEST JULIAN

Map ID  
Direction  
Distance  
Elevation

MAP FINDINGS

Site

Database(s)

EDR ID Number  
EPA ID Number

**FMC CORP SAN JOSE ORDNANCE PLT (Continued)**

**S106235203**

Address: 333 WEST JULIAN STREET  
City,State,Zip: SAN JOSE, CA 95110  
Site ID: 233907  
CERS ID: SL20214832  
CERS Description: Cleanup Program Site  
  
Affiliation:  
Affiliation Type Desc: Regional Board Caseworker  
Entity Name: RON GOLOUBOW - SAN FRANCISCO BAY RWQCB (REGION 2)  
Entity Title: Not reported  
Affiliation Address: 1515 Clay Street Suite 1400  
Affiliation City: OAKLAND  
Affiliation State: CA  
Affiliation Country: Not reported  
Affiliation Zip: Not reported  
Affiliation Phone: 5106222442,

138  
SE  
1/2-1  
0.852 mi.  
4500 ft.

**HORACE MANN ELEMENTARY SCHOOL SITE**  
**55 NORTH SEVENTH STREET**  
**SAN JOSE, CA 95112**

**ENVIROSTOR S118756962**  
**SCH N/A**

**Relative:**  
**Higher**  
  
**Actual:**  
**84 ft.**

ENVIROSTOR:  
Name: HORACE MANN ELEMENTARY SCHOOL SITE  
Address: 55 NORTH SEVENTH STREET  
City,State,Zip: SAN JOSE, CA 95112  
Facility ID: 43820007  
Status: No Action Required  
Status Date: 02/28/2002  
Site Code: 204093  
Site Type: School Investigation  
Site Type Detailed: School  
Acres: 2.8  
NPL: NO  
Regulatory Agencies: SMBRP  
Lead Agency: SMBRP  
Program Manager: Not reported  
Supervisor: Mark Malinowski  
Division Branch: Northern California Schools & Santa Susana  
Assembly: 27  
Senate: 15  
Special Program: Not reported  
Restricted Use: NO  
Site Mgmt Req: NONE SPECIFIED  
Funding: School District  
Latitude: 37.3393  
Longitude: -121.8851  
APN: NONE SPECIFIED  
Past Use: \* EDUCATIONAL SERVICES  
Potential COC: NONE SPECIFIED No Contaminants found  
Confirmed COC: NONE SPECIFIED  
Potential Description: NMA  
Alias Name: HORACE MANN ELEMENTARY SCHOOL SITE  
Alias Type: Alternate Name  
Alias Name: SAN JOSE USD  
Alias Type: Alternate Name

Map ID  
Direction  
Distance  
Elevation

MAP FINDINGS

Site

Database(s)

EDR ID Number  
EPA ID Number

**HORACE MANN ELEMENTARY SCHOOL SITE (Continued)**

**S118756962**

Alias Name: SAN JOSE USD-HORACE MANN ELEM  
Alias Type: Alternate Name  
Alias Name: 204093  
Alias Type: Project Code (Site Code)  
Alias Name: 43820007  
Alias Type: Envirostor ID Number

**Completed Info:**

Completed Area Name: PROJECT WIDE  
Completed Sub Area Name: Not reported  
Completed Document Type: Phase 1  
Completed Date: 02/28/2002  
Comments: Phase 1 - Pursuant to an agreement between the Department of Toxic Substances Control (DTSC) and the California Department of Education, DTSC's Site Mitigation Program completed a review of a Phase 1 Environmental Assessment and has made a "No Action" determination for this Site.

Completed Area Name: PROJECT WIDE  
Completed Sub Area Name: Not reported  
Completed Document Type: Cost Recovery Closeout Memo  
Completed Date: 10/28/2002  
Comments: Not reported

Completed Area Name: PROJECT WIDE  
Completed Sub Area Name: Not reported  
Completed Document Type: Site Inspections/Visit (Non LUR)  
Completed Date: 02/15/2002  
Comments: Not reported

Future Area Name: Not reported  
Future Sub Area Name: Not reported  
Future Document Type: Not reported  
Future Due Date: Not reported  
Schedule Area Name: Not reported  
Schedule Sub Area Name: Not reported  
Schedule Document Type: Not reported  
Schedule Due Date: Not reported  
Schedule Revised Date: Not reported

**SCH:**

Name: HORACE MANN ELEMENTARY SCHOOL SITE  
Address: 55 NORTH SEVENTH STREET  
City,State,Zip: SAN JOSE, CA 95112  
Facility ID: 43820007  
Site Type: School Investigation  
Site Type Detail: School  
Site Mgmt. Req.: NONE SPECIFIED  
Acres: 2.8  
National Priorities List: NO  
Cleanup Oversight Agencies: SMBRP  
Lead Agency: SMBRP  
Lead Agency Description: DTSC - Site Cleanup Program  
Project Manager: Not reported  
Supervisor: Mark Malinowski  
Division Branch: Northern California Schools & Santa Susana

Map ID  
Direction  
Distance  
Elevation

MAP FINDINGS

Site

Database(s)

EDR ID Number  
EPA ID Number

**HORACE MANN ELEMENTARY SCHOOL SITE (Continued)**

**S118756962**

Site Code: 204093  
Assembly: 27  
Senate: 15  
Special Program Status: Not reported  
Status: No Action Required  
Status Date: 02/28/2002  
Restricted Use: NO  
Funding: School District  
Latitude: 37.3393  
Longitude: -121.8851  
APN: NONE SPECIFIED  
Past Use: \* EDUCATIONAL SERVICES  
Potential COC: NONE SPECIFIED, No Contaminants found  
Confirmed COC: NONE SPECIFIED  
Potential Description: NMA  
Alias Name: HORACE MANN ELEMENTARY SCHOOL SITE  
Alias Type: Alternate Name  
Alias Name: SAN JOSE USD  
Alias Type: Alternate Name  
Alias Name: SAN JOSE USD-HORACE MANN ELEM  
Alias Type: Alternate Name  
Alias Name: 204093  
Alias Type: Project Code (Site Code)  
Alias Name: 43820007  
Alias Type: Envirostor ID Number

**Completed Info:**

Completed Area Name: PROJECT WIDE  
Completed Sub Area Name: Not reported  
Completed Document Type: Phase 1  
Completed Date: 02/28/2002  
Comments: Phase 1 - Pursuant to an agreement between the Department of Toxic Substances Control (DTSC) and the California Department of Education, DTSC's Site Mitigation Program completed a review of a Phase 1 Environmental Assessment and has made a "No Action" determination for this Site.

Completed Area Name: PROJECT WIDE  
Completed Sub Area Name: Not reported  
Completed Document Type: Cost Recovery Closeout Memo  
Completed Date: 10/28/2002  
Comments: Not reported

Completed Area Name: PROJECT WIDE  
Completed Sub Area Name: Not reported  
Completed Document Type: Site Inspections/Visit (Non LUR)  
Completed Date: 02/15/2002  
Comments: Not reported

Future Area Name: Not reported  
Future Sub Area Name: Not reported  
Future Document Type: Not reported  
Future Due Date: Not reported  
Schedule Area Name: Not reported  
Schedule Sub Area Name: Not reported  
Schedule Document Type: Not reported  
Schedule Due Date: Not reported  
Schedule Revised Date: Not reported



Map ID  
Direction  
Distance  
Elevation

MAP FINDINGS

Site

Database(s)

EDR ID Number  
EPA ID Number

139  
NW  
1/2-1  
0.854 mi.  
4510 ft.

**ADVANCE CIRCUIT SERVICES**  
**1181 N. 4TH STREET #B**  
**SAN JOSE, CA 95112**

**ENVIROSTOR** **S110493574**  
**N/A**

**Relative:**  
**Lower**

ENVIROSTOR:

**Actual:**  
**60 ft.**

Name: ADVANCE CIRCUIT SERVICES  
Address: 1181 N. 4TH STREET #B  
City,State,Zip: SAN JOSE, CA 95112  
Facility ID: 71003484  
Status: Inactive - Needs Evaluation  
Status Date: 05/09/2000  
Site Code: Not reported  
Site Type: Tiered Permit  
Site Type Detailed: Tiered Permit  
Acres: 0  
NPL: NO  
Regulatory Agencies: NONE SPECIFIED  
Lead Agency: NONE SPECIFIED  
Program Manager: Not reported  
Supervisor: Mark Piros  
Division Branch: Cleanup Berkeley  
Assembly: Not reported  
Senate: 15  
Special Program: Not reported  
Restricted Use: NO  
Site Mgmt Req: NONE SPECIFIED  
Funding: Not reported  
Latitude: 37.36003  
Longitude: -121.9044  
APN: NONE SPECIFIED  
Past Use: NONE SPECIFIED  
Potential COC: NONE SPECIFIED  
Confirmed COC: NONE SPECIFIED  
Potential Description: NONE SPECIFIED  
Alias Name: CAR000050625  
Alias Type: EPA Identification Number  
Alias Name: 110018958984  
Alias Type: EPA (FRS #)  
Alias Name: 71003484  
Alias Type: Envirostor ID Number

Completed Info:

Completed Area Name: PROJECT WIDE  
Completed Sub Area Name: Not reported  
Completed Document Type: Compliance Verification  
Completed Date: 05/09/2000  
Comments: Not reported

Future Area Name: Not reported  
Future Sub Area Name: Not reported  
Future Document Type: Not reported  
Future Due Date: Not reported  
Schedule Area Name: Not reported  
Schedule Sub Area Name: Not reported  
Schedule Document Type: Not reported  
Schedule Due Date: Not reported  
Schedule Revised Date: Not reported

Map ID  
Direction  
Distance  
Elevation

MAP FINDINGS

EDR ID Number  
EPA ID Number

140  
NNW  
1/2-1  
0.855 mi.  
4517 ft.

**BABBIT BEARING CO. INC.**  
**1170 NORTH 5TH STREET**  
**SAN JOSE, CA 95112**

**ENVIROSTOR** **S118757376**  
**N/A**

**Relative:**  
**Lower**

**Actual:**  
**61 ft.**

**ENVIROSTOR:**

Name: BABBIT BEARING CO. INC.  
Address: 1170 NORTH 5TH STREET  
City,State,Zip: SAN JOSE, CA 95112  
Facility ID: 70000101  
Status: No Action Required  
Status Date: 02/08/2007  
Site Code: Not reported  
Site Type: Evaluation  
Site Type Detailed: Evaluation  
Acres: 0.64  
NPL: NO  
Regulatory Agencies: SMBRP  
Lead Agency: SMBRP  
Program Manager: Not reported  
Supervisor: Denise Tsuji  
Division Branch: Cleanup Berkeley  
Assembly: 27  
Senate: 10  
Special Program: EPA - PASI  
Restricted Use: NO  
Site Mgmt Req: NONE SPECIFIED  
Funding: EPA Grant  
Latitude: 37.36082  
Longitude: -121.9024  
APN: 235-12-008, 23512008  
Past Use: METAL FINISHING, METAL PLATING - CHROME, METAL PLATING - OTHER  
Potential COC: Total Chromium (1:6 ratio Cr VI:Cr III Lead Cadmium and compounds  
Copper and compounds Cyanide (free Zinc  
Confirmed COC: 30005-NO 30013-NO 30108-NO 30156-NO 30160-NO 30594-NO  
Potential Description: SOIL  
Alias Name: Babbitt Bearing Inc.  
Alias Type: Alternate Name  
Alias Name: Babbitt Bearing Co. Inc.  
Alias Type: Alternate Name  
Alias Name: Babbitt Bearing Inc.  
Alias Type: Alternate Name  
Alias Name: 235-12-008  
Alias Type: APN  
Alias Name: 23512008  
Alias Type: APN  
Alias Name: CAD029276813  
Alias Type: EPA Identification Number  
Alias Name: 70000101  
Alias Type: Envirostor ID Number

**Completed Info:**

Completed Area Name: PROJECT WIDE  
Completed Sub Area Name: Not reported  
Completed Document Type: Site Screening  
Completed Date: 04/18/2006  
Comments: The site screening was approved by USEPA. No further action is required under CERCLA. However, since no confirmation samples were taken, the site needs to be re-evaluated under DTSC lead.

Map ID  
Direction  
Distance  
Elevation

MAP FINDINGS

Site

Database(s)

EDR ID Number  
EPA ID Number

**BABBIT BEARING CO. INC. (Continued)**

**S118757376**

Completed Area Name: PROJECT WIDE  
Completed Sub Area Name: Not reported  
Completed Document Type: Site Screening  
Completed Date: 02/08/2007  
Comments: EPA approved site visit report.

Future Area Name: Not reported  
Future Sub Area Name: Not reported  
Future Document Type: Not reported  
Future Due Date: Not reported  
Schedule Area Name: Not reported  
Schedule Sub Area Name: Not reported  
Schedule Document Type: Not reported  
Schedule Due Date: Not reported  
Schedule Revised Date: Not reported

**AC141**  
**North**  
**1/2-1**  
**0.922 mi.**  
**4870 ft.**  
**SAFETY-KLEEN**  
**1147 NORTH 10TH**  
**SAN JOSE, CA 95112**  
**Site 1 of 4 in cluster AC**

**ENVIROSTOR** **S101482286**  
**N/A**

**Relative:**  
**Lower**

**ENVIROSTOR:**

**Actual:**  
**54 ft.**

Name: SAFETY-KLEEN  
Address: 1147 NORTH 10TH  
City,State,Zip: SAN JOSE, CA 95112  
Facility ID: 43070008  
Status: Refer: RWQCB  
Status Date: 06/01/1998  
Site Code: Not reported  
Site Type: Evaluation  
Site Type Detailed: Evaluation  
Acres: 1  
NPL: NO  
Regulatory Agencies: RWQCB 2 - San Francisco Bay  
Lead Agency: RWQCB 2 - San Francisco Bay  
Program Manager: Not reported  
Supervisor: Referred - Not Assigned  
Division Branch: Cleanup Berkeley  
Assembly: 27  
Senate: 10  
Special Program: Not reported  
Restricted Use: NO  
Site Mgmt Req: NONE SPECIFIED  
Funding: Not reported  
Latitude: 37.36298  
Longitude: -121.8984  
APN: 235-13-013  
Past Use: WASTE - INDUSTRIAL TREATMENT FACILITY  
Potential COC: Tetrachloroethylene (PCE TPH-MOTOR OIL 1,1,1-Trichloroethane (TCA  
Trichloroethylene (TCE 1,2-Dichloroethylene (cis 1,2-Dichloroethylene  
(trans Ethylene glycol  
Confirmed COC: NONE SPECIFIED  
Potential Description: OTH, SOIL  
Alias Name: CAMPERS LIMITED  
Alias Type: Alternate Name  
Alias Name: LAIDLAW ENVIRONMENTAL SERVICES  
Alias Type: Alternate Name

Map ID  
Direction  
Distance  
Elevation

MAP FINDINGS

Site

Database(s)

EDR ID Number  
EPA ID Number

**SAFETY-KLEEN (Continued)**

**S101482286**

Alias Name: LOCKHART SEED CO.  
Alias Type: Alternate Name  
Alias Name: SOLVENT SERVICES  
Alias Type: Alternate Name  
Alias Name: UNION PACIFIC CORPORATION  
Alias Type: Alternate Name  
Alias Name: USPCI  
Alias Type: Alternate Name  
Alias Name: 235-13-013  
Alias Type: APN  
Alias Name: CAD980817159  
Alias Type: EPA Identification Number  
Alias Name: 43070008  
Alias Type: Envirostor ID Number

**Completed Info:**

Completed Area Name: PROJECT WIDE  
Completed Sub Area Name: Not reported  
Completed Document Type: Site Screening  
Completed Date: 12/17/2001  
Comments: Referred to the RWQCB. This is an active RWQCB lead site.

Completed Area Name: PROJECT WIDE  
Completed Sub Area Name: Not reported  
Completed Document Type: \* Discovery  
Completed Date: 09/18/1981  
Comments: Facility Identified: Polk Directory - inactive site.

Future Area Name: Not reported  
Future Sub Area Name: Not reported  
Future Document Type: Not reported  
Future Due Date: Not reported  
Schedule Area Name: Not reported  
Schedule Sub Area Name: Not reported  
Schedule Document Type: Not reported  
Schedule Due Date: Not reported  
Schedule Revised Date: Not reported

**AC142**  
**North**  
**1/2-1**  
**0.922 mi.**  
**4870 ft.**

**SAFETY-KLEEN SAN JOSE**  
**1147 NO TENTH ST**  
**SAN JOSE, CA 95112**  
**Site 2 of 4 in cluster AC**

**ENVIROSTOR S103985988**  
**N/A**

**Relative:**  
**Lower**

**ENVIROSTOR:**

**Actual:**  
**54 ft.**

Name: SAFETY-KLEEN SAN JOSE  
Address: 1147 NO TENTH ST  
City,State,Zip: SAN JOSE, CA 951120000  
Facility ID: 80001749  
Status: Active  
Status Date: 04/12/2021  
Site Code: 200190  
Site Type: Corrective Action  
Site Type Detailed: Corrective Action  
Acres: 1.5  
NPL: NO  
Regulatory Agencies: SMBRP  
Lead Agency: SMBRP

Map ID  
Direction  
Distance  
Elevation

MAP FINDINGS

Site

Database(s)

EDR ID Number  
EPA ID Number

**SAFETY-KLEEN SAN JOSE (Continued)**

**S103985988**

Program Manager: Ian Utz  
Supervisor: Whitney Smith  
Division Branch: Cleanup Berkeley  
Assembly: 27  
Senate: 10  
Special Program: Not reported  
Restricted Use: NO  
Site Mgmt Req: NONE SPECIFIED  
Funding: Not reported  
Latitude: 37.36299  
Longitude: -121.8984  
APN: 235-13-013  
Past Use: HAZARDOUS WASTE STORAGE - TANKS/CONTAINERS  
Potential COC: Benzene Methyl tertbutyl ether (MTBE Tetrachloroethylene (PCE  
TPH-gas Trichloroethylene (TCE Vinyl chloride 1,2-Dichlorobenzene  
1,4-Dichlorobenzene 1,1-Dichloroethane 1,2-Dichloroethane (EDC  
1,2-Dichloroethylene (cis 1,2-Dichloroethylene (trans Xylenes  
Confirmed COC: Benzene Tetrachloroethylene (PCE TPH-gas 1,2-Dichlorobenzene  
1,1-Dichloroethane 1,2-Dichloroethane (EDC 1,2-Dichloroethylene (cis  
1,2-Dichloroethylene (trans Xylenes 1,4-Dichlorobenzene  
Trichloroethylene (TCE Vinyl chloride Methyl tertbutyl ether (MTBE  
Potential Description: OTH, SOIL, SV, IA  
Alias Name: Safety Kleen  
Alias Type: Alternate Name  
Alias Name: 235-13-013  
Alias Type: APN  
Alias Name: CAD980817159  
Alias Type: EPA Identification Number  
Alias Name: 200190  
Alias Type: Project Code (Site Code)  
Alias Name: 43070008  
Alias Type: Envirostor ID Number  
Alias Name: 80001749  
Alias Type: Envirostor ID Number  
Completed Info:  
Completed Area Name: PROJECT WIDE  
Completed Sub Area Name: Not reported  
Completed Document Type: Interim Measures Questionnaire  
Completed Date: 07/27/1992  
Comments: Not reported  
  
Completed Area Name: PROJECT WIDE  
Completed Sub Area Name: Not reported  
Completed Document Type: Letter - Notice  
Completed Date: 01/22/2021  
Comments: Mailed via certified mail on 01/27/2021.  
  
Completed Area Name: PROJECT WIDE  
Completed Sub Area Name: Not reported  
Completed Document Type: Correspondence  
Completed Date: 11/02/2020  
Comments: Jennifer Boruck e-mailed letter on 11/02/2020 at 2:41 PM.  
  
Completed Area Name: PROJECT WIDE  
Completed Sub Area Name: Not reported  
Completed Document Type: Correspondence  
Completed Date: 06/24/2003

Map ID  
Direction  
Distance  
Elevation

MAP FINDINGS

Site

Database(s)

EDR ID Number  
EPA ID Number

**SAFETY-KLEEN SAN JOSE (Continued)**

**S103985988**

Comments: Safety Kleen requested modification of progress report submittal schedule; however, Ian Utz (PM as of late 2020) was unable to find an approval of modified schedule in file room. SK was also unable to find a response, according to e-mail correspondence dated Feb 2020 (see Notification of Proposed Determination of Noncompliance).

Completed Area Name: PROJECT WIDE  
Completed Sub Area Name: Not reported  
Completed Document Type: Project Management  
Completed Date: 06/30/2021  
Comments: Not reported

Completed Area Name: PROJECT WIDE  
Completed Sub Area Name: Not reported  
Completed Document Type: Correspondence  
Completed Date: 03/05/2021  
Comments: Transmitted electronically 03/05/2021, and by regular mail on 03/08/2021.

Completed Area Name: PROJECT WIDE  
Completed Sub Area Name: Not reported  
Completed Document Type: Annual Oversight Cost Estimate  
Completed Date: 06/28/2010  
Comments: Not reported

Completed Area Name: PROJECT WIDE  
Completed Sub Area Name: Not reported  
Completed Document Type: Correspondence  
Completed Date: 11/01/2000  
Comments: Not reported

Completed Area Name: PROJECT WIDE  
Completed Sub Area Name: Not reported  
Completed Document Type: Fieldwork  
Completed Date: 08/11/2014  
Comments: Soil, groundwater, subslab, and indoor air sampling event completed

Completed Area Name: PROJECT WIDE  
Completed Sub Area Name: Not reported  
Completed Document Type: Other Report  
Completed Date: 06/16/2015  
Comments: The 1st Quarter Progress Report discusses the activities during the quarter and projected activities for the next quarter. During the 1st quarter, Safety-Kleen conducted additional vapor and indoor air sampling and the results were submitted to DTSC. No groundwater monitoring activities occurred during this quarter but are scheduled for the next quarter.

Completed Area Name: PROJECT WIDE  
Completed Sub Area Name: Not reported  
Completed Document Type: Risk Assessment Workplan  
Completed Date: 08/12/2016  
Comments: The Human Health Risk Assessment (HHRA) Work Plan outlines the approach for a risk assessment to evaluate potential human health risks associated with exposure to chemicals detected in the site subsurface and indoor air that will be presented in the Human Health Risk Assessment Report.

Map ID  
Direction  
Distance  
Elevation

MAP FINDINGS

Site

Database(s)

EDR ID Number  
EPA ID Number

**SAFETY-KLEEN SAN JOSE (Continued)**

**S103985988**

Completed Area Name: PROJECT WIDE  
Completed Sub Area Name: Not reported  
Completed Document Type: Monitoring Report  
Completed Date: 11/03/2015  
Comments: No activities were reported for the quarter in the 2015 3rd Quarter Progress Report since semi-annual groundwater monitoring is performed and reports are submitted during the 2nd and 4th quarters.

Completed Area Name: PROJECT WIDE  
Completed Sub Area Name: Not reported  
Completed Document Type: Monitoring Report  
Completed Date: 05/24/2016  
Comments: The Quarterly Progress Report, Fourth Quarter 2015 describes activities that were performed from October through December 2015 and activities projected to occur during the first quarter of 2016 (January through March). During the fourth quarter 2015, activities performed included groundwater monitoring and presenting the results, additional investigation to delineate the vertical extent of impacts by volatile organic compounds at monitoring well MW-10, and the submittal of the revised RCRA Facility Investigation Addendum.

Completed Area Name: PROJECT WIDE  
Completed Sub Area Name: Not reported  
Completed Document Type: Monitoring Report  
Completed Date: 05/24/2016  
Comments: No activities were reported for the quarter in the Quarterly Progress Report, First Quarter 2016, since semi-annual groundwater monitoring is performed and the results are presented in the reports submitted for the second and fourth quarters of the year.

Completed Area Name: PROJECT WIDE  
Completed Sub Area Name: Not reported  
Completed Document Type: Monitoring Report  
Completed Date: 10/10/2016  
Comments: The Quarterly Progress Report, Second Quarter 2016, describes activities that were performed during the second quarter 2016 and activities projected to occur during the third quarter of 2016. Activities performed during the second quarter 2016 included groundwater monitoring and the finalization of the Human Health Risk Assessment Workplan. Activities for the third quarter 2016 include the preparation of the Human Health Risk Assessment Report and the finalization of the RCRA Facility Investigation Report Addendum and Cone Penetrometer Testing Report.

Completed Area Name: PROJECT WIDE  
Completed Sub Area Name: Not reported  
Completed Document Type: Monitoring Report  
Completed Date: 11/07/2016  
Comments: The activities reported for the third quarter of 2016 were the submittals of the Revised Second Quarter 2016 Groundwater Monitoring Report, the Revised Human Health Risk Assessment Workplan, and the Human Health Risk Assessment Report. No groundwater monitoring occurred during the quarter since the semi-annual groundwater monitoring is performed and the results are presented in the reports submitted for the second and fourth quarters.

Completed Area Name: PROJECT WIDE

Map ID  
Direction  
Distance  
Elevation

MAP FINDINGS

Site

Database(s)

EDR ID Number  
EPA ID Number

**SAFETY-KLEEN SAN JOSE (Continued)**

**S103985988**

Completed Sub Area Name: Not reported  
Completed Document Type: Technical Workplan  
Completed Date: 10/20/2015  
Comments: Not reported

Completed Area Name: PROJECT WIDE  
Completed Sub Area Name: Not reported  
Completed Document Type: Monitoring Report  
Completed Date: 01/28/2016  
Comments: The CPT/Grab Groundwater Sampling Report presents the results of sampling performed to determine the groundwater impacts to the deeper B-zone aquifer. The Report indicated that volatile organic compounds were not detected in the B-zone at approximately 43 feet below ground surface, with the exception of tetrachlorethene at 1 microgram per liter (ug/l), which is below the drinking water standard of 5 ug/l.

Completed Area Name: PROJECT WIDE  
Completed Sub Area Name: Not reported  
Completed Document Type: Technical Report  
Completed Date: 12/17/2001  
Comments: Not reported

Completed Area Name: PROJECT WIDE  
Completed Sub Area Name: Not reported  
Completed Document Type: Annual Oversight Cost Estimate  
Completed Date: 10/30/2017  
Comments: DTSC letter with oversight cost estimate for project activities scheduled for fiscal year 2017/2018.

Completed Area Name: PROJECT WIDE  
Completed Sub Area Name: Not reported  
Completed Document Type: RCRA Facility Assessment Report  
Completed Date: 07/08/1994  
Comments: DTSC prepared this addendum to the April 1991 RCRA Facility Assessment (RFA) Report. The addendum included two newly-identified Solid Waste Management Units (SWMU) and one Area of Concern (AOC); SWMU#2, Former Mineral Spirits Aboveground Storage Tanks, SWMU#3 Former Front Loading Dock Area, and AOC#1, Warehouse Former Gear Shop. Not reported

Completed Area Name: PROJECT WIDE  
Completed Sub Area Name: Not reported  
Completed Document Type: Annual Oversight Cost Estimate  
Completed Date: 09/19/2018  
Comments: DTSC letter with oversight cost estimate for project activities scheduled for fiscal year 2018/2019.

Completed Area Name: PROJECT WIDE  
Completed Sub Area Name: Not reported  
Completed Document Type: Annual Oversight Cost Estimate  
Completed Date: 03/03/2021  
Comments: Transmitted 03/03/2021 by electronic mail.

Completed Area Name: PROJECT WIDE  
Completed Sub Area Name: Not reported  
Completed Document Type: Annual Oversight Cost Estimate  
Completed Date: 12/12/2019



Map ID  
Direction  
Distance  
Elevation

MAP FINDINGS

Site

Database(s)

EDR ID Number  
EPA ID Number

**SAFETY-KLEEN SAN JOSE (Continued)**

**S103985988**

Comments: DTSC letter with oversight cost estimate for project activities for fiscal year 2019/2020

Completed Area Name: PROJECT WIDE  
Completed Sub Area Name: Not reported  
Completed Document Type: RFI Workplan  
Completed Date: 06/17/2010  
Comments: RFI Work Plan accepted. DTSC provided comments and recommendations to be used during the Facility Investigation.

Completed Area Name: PROJECT WIDE  
Completed Sub Area Name: Not reported  
Completed Document Type: Monitoring Report  
Completed Date: 06/28/2009  
Comments: No letter sent, report is acceptable

Completed Area Name: PROJECT WIDE  
Completed Sub Area Name: Not reported  
Completed Document Type: Monitoring Report  
Completed Date: 07/30/2007  
Comments: Semi-Annual per Consent Agreement ps 12/10/07

Completed Area Name: PROJECT WIDE  
Completed Sub Area Name: Not reported  
Completed Document Type: Monitoring Report  
Completed Date: 02/17/2010  
Comments: Review complete - concentrations of VOCs in groundwater are high enough to be a potential concern for indoor air vapor intrusion. DTSC is requesting an Interim Measures Work Plan to verify that indoor air is not impacted.

Completed Area Name: PROJECT WIDE  
Completed Sub Area Name: Not reported  
Completed Document Type: \*Correspondence - Received  
Completed Date: 01/04/2010  
Comments: Review is complete - no approval letter necessary.

Completed Area Name: PROJECT WIDE  
Completed Sub Area Name: Not reported  
Completed Document Type: Other Report  
Completed Date: 01/20/2010  
Comments: Not reported

Completed Area Name: PROJECT WIDE  
Completed Sub Area Name: Not reported  
Completed Document Type: Monitoring Report  
Completed Date: 03/16/2010  
Comments: Review complete

Completed Area Name: PROJECT WIDE  
Completed Sub Area Name: Not reported  
Completed Document Type: \*Correspondence - Received  
Completed Date: 05/03/2010  
Comments: Review complete - no letter needed

Completed Area Name: PROJECT WIDE  
Completed Sub Area Name: Not reported

Map ID  
Direction  
Distance  
Elevation

MAP FINDINGS

Site

Database(s)

EDR ID Number  
EPA ID Number

**SAFETY-KLEEN SAN JOSE (Continued)**

**S103985988**

Completed Document Type: Other Report

Completed Date: 05/10/2011

Comments: The 1st and 3rd Quarter Progress Report are submitted to DTSC to report the progress of any ongoing activities being conducted at the Site. Currently no activities are scheduled at the during the 1st quarter of 2011. Progress Report approved.

Completed Area Name: PROJECT WIDE

Completed Sub Area Name: Not reported

Completed Document Type: Other Report

Completed Date: 01/11/2012

Comments: The Report describes activities the were performed during Third Quarter 2011 and activities that are projected to occur during Fourth Quarter 2011.

Completed Area Name: PROJECT WIDE

Completed Sub Area Name: Not reported

Completed Document Type: Other Report

Completed Date: 05/25/2012

Comments: Not reported

Completed Area Name: PROJECT WIDE

Completed Sub Area Name: Not reported

Completed Document Type: Monitoring Report

Completed Date: 03/04/2014

Comments: Not reported

Completed Area Name: PROJECT WIDE

Completed Sub Area Name: Not reported

Completed Document Type: Monitoring Report

Completed Date: 09/19/2014

Comments: The chemicals of concern detected in the groundwater at the Site are within historical ranges. After review of the Report, DTSC approves the Report as meeting the quarterly reporting requirements outlined in the Consent Agreement.

Completed Area Name: PROJECT WIDE

Completed Sub Area Name: Not reported

Completed Document Type: Monitoring Report

Completed Date: 06/30/2015

Comments: The 2014 4th Quarter Progress Report describes the activities that were performed during the quarter and presents the next quarter activities. During the 4th quarter, Safety-Kleen collected groundwater samples from all nine monitoring wells and presented the results as part of the semiannual monitoring program for the site. Several volatile organic compounds (PCE, TCE, and CFC) were detected that have not been detected in groundwater since 2001 to 2002. The monitoring wells were resampled and the results were consistent with the historical detections. It was determined that residual equipment contamination resulted in a false positive detections and the Standard Operating Procedures for decontaminating equipment were updated to prevent this from reoccurring. For the next quarter (1st Quarter 2015), Safety-Kleen will conduct soil vapor/indoor air sampling. No groundwater monitoring activities are planned for the next quarter.

Completed Area Name: PROJECT WIDE

Map ID  
Direction  
Distance  
Elevation

MAP FINDINGS

Site

Database(s)

EDR ID Number  
EPA ID Number

**SAFETY-KLEEN SAN JOSE (Continued)**

**S103985988**

Completed Sub Area Name: Not reported  
Completed Document Type: Monitoring Report  
Completed Date: 10/22/2015  
Comments: The Second Quarter 2015 Progress Report describes activities that were performed from April through June 2015 and activities projected to occur during the third quarter of 2015 (July through September 2015). During the second quarter 2015, activities performed included groundwater monitoring and presenting the results, submittal of the second soil vapor/indoor air sampling report, discussions with DTSC about additional investigation around monitoring well MW10, and preparation of a risk assessment work plan.

Completed Area Name: PROJECT WIDE  
Completed Sub Area Name: Not reported  
Completed Document Type: RFI Workplan Addendum  
Completed Date: 09/18/2012  
Comments: Not reported

Completed Area Name: PROJECT WIDE  
Completed Sub Area Name: Not reported  
Completed Document Type: Community Profile  
Completed Date: 10/21/2019  
Comments: Safety Kleen - San Jose Community Profile

Completed Area Name: PROJECT WIDE  
Completed Sub Area Name: Not reported  
Completed Document Type: Fieldwork  
Completed Date: 02/14/2013  
Comments: Additional soil gas and groundwater sampling completed.

Completed Area Name: PROJECT WIDE  
Completed Sub Area Name: Not reported  
Completed Document Type: RFI Workplan  
Completed Date: 02/28/2014  
Comments: The Work Plan outlines additional investigation activities to determine the extent of volatile organic compound contamination in the areas of the Warehouse (AOC #1) and Former Loading Dock Area (SWMU #3), including additional soil, soil gas, and groundwater sampling. DTSC approved the Work Plan with a modification to the number of groundwater samples being collected (plus one) and requested changing the proposed duration of indoor air sampling from 8 to 24 hours.

Completed Area Name: PROJECT WIDE  
Completed Sub Area Name: Not reported  
Completed Document Type: RFI Report  
Completed Date: 05/19/2015  
Comments: The sampling results presented in the Additional RCRA Facility Investigation Report, Indoor/Outdoor Air and Sub-slab Soil Gas Sampling report were incorporated into the Addendum to the Revised RCRA Facility Investigation Report. DTSC has sent comments to Safety-Kleen on the Addendum, which will also address the sampling results presented in this report.

Completed Area Name: PROJECT WIDE  
Completed Sub Area Name: Not reported  
Completed Document Type: RFI Report

Map ID  
Direction  
Distance  
Elevation

MAP FINDINGS

Site

Database(s)

EDR ID Number  
EPA ID Number

**SAFETY-KLEEN SAN JOSE (Continued)**

**S103985988**

Completed Date: 01/28/2016  
Comments: The Addendum to the Revised Resource Conservation and Recovery Act (RCRA) Facility Investigation (RFI) Report documents the additional soil gas and groundwater investigation to supplement the sampling results presented in the Revised RFI Report, dated May 10, 2013. Further sampling was performed to further assess the extent of contamination at the Site.

Completed Area Name: PROJECT WIDE  
Completed Sub Area Name: Not reported  
Completed Document Type: Risk Assessment Report  
Completed Date: 01/19/2017  
Comments: The Human Health Risk Assessment Report presents an evaluation of the potential human health risks associated with chemicals (mainly total petroleum hydrocarbons and volatile organic compounds) detected in the soil, soil gas, sub-slab, indoor air, and groundwater. A Corrective Measures Study will be prepared to identify and evaluate potential remedies for the Site to mitigate the potential human health risks identified by the Human Health Risk Assessment Report.

Completed Area Name: PROJECT WIDE  
Completed Sub Area Name: Not reported  
Completed Document Type: Corrective Measures Study Workplan  
Completed Date: 09/18/2018  
Comments: DTSC approval of the Corrective Measures Work Plan. The Work Plan proposes to collect additional data and potential pilot testing to aid in the evaluation of cleanup alternatives.

Completed Area Name: PROJECT WIDE  
Completed Sub Area Name: Not reported  
Completed Document Type: Other Report  
Completed Date: 11/13/2012  
Comments: No site activity during this period. 2012 3rd Quarter Progress Report approved.

Completed Area Name: PROJECT WIDE  
Completed Sub Area Name: Not reported  
Completed Document Type: Other Report  
Completed Date: 05/07/2013  
Comments: Supplemental soil, soil vapor, and groundwater sampling occurred to define the extent of contamination at the Site and prepared the revise RFI Report.

Completed Area Name: PROJECT WIDE  
Completed Sub Area Name: Not reported  
Completed Document Type: Other Report  
Completed Date: 12/09/2013  
Comments: The progress report conveyed that no groundwater monitoring was implemented during the 2013 Third Quarter. The next semi-annual groundwater monitoring event will be conducted in November 2013

Completed Area Name: PROJECT WIDE  
Completed Sub Area Name: Not reported  
Completed Document Type: Other Report  
Completed Date: 06/06/2014  
Comments: Not reported

Map ID  
Direction  
Distance  
Elevation

MAP FINDINGS

Site

Database(s)

EDR ID Number  
EPA ID Number

**SAFETY-KLEEN SAN JOSE (Continued)**

**S103985988**

Completed Area Name: PROJECT WIDE  
Completed Sub Area Name: Not reported  
Completed Document Type: Other Report  
Completed Date: 12/16/2014  
Comments: DTSC approved the 2014 3rd Quarter Progress Report. During the 3rd quarter, Safety Kleen installed additional soil borings, collected indoor air and sub-slab vapor samples, and installed an additional groundwater monitoring well. The 4th Quarter Progress Report will be due January 31, 2015.

Completed Area Name: PROJECT WIDE  
Completed Sub Area Name: Not reported  
Completed Document Type: Other Report  
Completed Date: 01/05/2011  
Comments: Not reported

Completed Area Name: PROJECT WIDE  
Completed Sub Area Name: Not reported  
Completed Document Type: Monitoring Report  
Completed Date: 10/19/2010  
Comments: DTSC Acceptance of Progress Report

Completed Area Name: PROJECT WIDE  
Completed Sub Area Name: Not reported  
Completed Document Type: Monitoring Report  
Completed Date: 05/10/2011  
Comments: 2010 4th Quarter groundwater monitoring results indicate that contaminant concentration continue to be detected within historical ranges. Report recommends that groundwater sampling continue on current schedule. DTSC agrees.

Completed Area Name: PROJECT WIDE  
Completed Sub Area Name: Not reported  
Completed Document Type: Monitoring Report  
Completed Date: 09/09/2011  
Comments: Not reported

Completed Area Name: PROJECT WIDE  
Completed Sub Area Name: Not reported  
Completed Document Type: Monitoring Report  
Completed Date: 03/30/2012  
Comments: Groundwater VOC concentrations measured, similar to historical concentrations. Groundwater monitoring will continue as scheduled.

Completed Area Name: PROJECT WIDE  
Completed Sub Area Name: Not reported  
Completed Document Type: Monitoring Report  
Completed Date: 08/30/2012  
Comments: Not reported

Completed Area Name: PROJECT WIDE  
Completed Sub Area Name: Not reported  
Completed Document Type: Monitoring Report  
Completed Date: 03/14/2013  
Comments: Not reported

Completed Area Name: PROJECT WIDE

Map ID  
Direction  
Distance  
Elevation

MAP FINDINGS

Site

Database(s)

EDR ID Number  
EPA ID Number

**SAFETY-KLEEN SAN JOSE (Continued)**

**S103985988**

Completed Sub Area Name: Not reported  
Completed Document Type: Monitoring Report  
Completed Date: 10/24/2013  
Comments: 2013 Second Quarter Progress/Groundwater Monitoring Report satisfies the quarterly reporting requirements. Groundwater monitoring will continue as prescribed.

Completed Area Name: PROJECT WIDE  
Completed Sub Area Name: Not reported  
Completed Document Type: Annual Oversight Cost Estimate  
Completed Date: 09/24/2014  
Comments: Safety Kleen REW FY 14/15

Completed Area Name: PROJECT WIDE  
Completed Sub Area Name: Not reported  
Completed Document Type: Annual Oversight Cost Estimate  
Completed Date: 09/22/2015  
Comments: The DTSC oversight cost estimate for project activities during fiscal year 2015/2016.

Completed Area Name: PROJECT WIDE  
Completed Sub Area Name: Not reported  
Completed Document Type: Annual Oversight Cost Estimate  
Completed Date: 09/22/2016  
Comments: DTSC letter with oversight cost estimate for project activities scheduled for fiscal year 2016/2017.

Completed Area Name: PROJECT WIDE  
Completed Sub Area Name: Not reported  
Completed Document Type: Annual Oversight Cost Estimate  
Completed Date: 11/22/2011  
Comments: 2011/2012 Annual DTSC Oversight Cost Estimate completed and sent to Safety Kleen.

Completed Area Name: PROJECT WIDE  
Completed Sub Area Name: Not reported  
Completed Document Type: Site Inspections/Visit (Non LUR)  
Completed Date: 06/06/2012  
Comments: DTSC conducted a visit to the facility to observe groundwater sampling.

Completed Area Name: PROJECT WIDE  
Completed Sub Area Name: Not reported  
Completed Document Type: Human Exposure Controlled  
Completed Date: 09/01/2017  
Comments: DTSC prepared the Current Human Exposures Under Control Environmental Indicator document for the Site and it was concluded that the Environmental Indicator has been met.

Completed Area Name: PROJECT WIDE  
Completed Sub Area Name: Not reported  
Completed Document Type: Annual Oversight Cost Estimate  
Completed Date: 10/02/2013  
Comments: The estimated annual oversight cost for the 2013/14 fiscal year is \$33,104.

Completed Area Name: PROJECT WIDE

Map ID  
Direction  
Distance  
Elevation

MAP FINDINGS

Site

Database(s)

EDR ID Number  
EPA ID Number

**SAFETY-KLEEN SAN JOSE (Continued)**

**S103985988**

Completed Sub Area Name: Not reported  
Completed Document Type: Annual Oversight Cost Estimate  
Completed Date: 10/10/2012  
Comments: The estimated annual oversight cost for the 2012/13 fiscal year for the Reed and Grant Street Site is \$24,270.

Completed Area Name: PROJECT WIDE  
Completed Sub Area Name: Not reported  
Completed Document Type: Groundwater Migration Controlled  
Completed Date: 03/14/2017  
Comments: Not reported

Completed Area Name: PROJECT WIDE  
Completed Sub Area Name: Not reported  
Completed Document Type: Monitoring Report  
Completed Date: 02/16/2017  
Comments: The Quarterly Progress Report, Fourth Quarter 2016, describes activities that were performed from October through December 2016 and activities projected to occur during the first quarter of 2017 (January through March). During the fourth quarter 2016, activities performed included groundwater monitoring and presenting the results, and the submittal of the Human Health Risk Assessment Report

Completed Area Name: PROJECT WIDE  
Completed Sub Area Name: Not reported  
Completed Document Type: Preliminary Assessment Report  
Completed Date: 01/14/1993  
Comments: The report documents and presents the results of a site assessment that was performed to determine if soil had been impacted at the former aboveground storage tanks area. The sampling results indicated the soil was impacted with mineral spirits and petroleum hydrocarbons from the surface to the groundwater table (approximately 20 feet below ground surface).

Completed Area Name: PROJECT WIDE  
Completed Sub Area Name: Not reported  
Completed Document Type: Monitoring Report  
Completed Date: 05/03/2017  
Comments: The quarterly progress report describes activities that were performed during the first quarter of 2017. No groundwater monitoring activities were reported for the quarter since groundwater monitoring is performed during the second and fourth quarters of the year. The Corrective Measures Study Workplan was submitted during the quarter.

Completed Area Name: PROJECT WIDE  
Completed Sub Area Name: Not reported  
Completed Document Type: Monitoring Report  
Completed Date: 12/14/2017  
Comments: DTSC approval of the Quarterly Groundwater Monitoring Report. The results were consistent with the previous results. The next Quarterly Monitoring Report is due to DTSC by October 30, 2017.

Completed Area Name: PROJECT WIDE  
Completed Sub Area Name: Not reported  
Completed Document Type: Monitoring Report  
Completed Date: 09/12/2018  
Comments: DTSC approved the quarterly progress report that describes activities

Map ID  
Direction  
Distance  
Elevation

MAP FINDINGS

Site

Database(s)

EDR ID Number  
EPA ID Number

**SAFETY-KLEEN SAN JOSE (Continued)**

**S103985988**

that were performed during the third quarter of 2017. DTSC have minor comments on the Report that should be corrected in future reports.

Completed Area Name: PROJECT WIDE  
Completed Sub Area Name: Not reported  
Completed Document Type: Monitoring Report  
Completed Date: 12/11/2018  
Comments: DTSC approved the quarterly progress report that describes activities that were performed during the second quarter of 2018.

Completed Area Name: PROJECT WIDE  
Completed Sub Area Name: Not reported  
Completed Document Type: Monitoring Report  
Completed Date: 01/11/2019  
Comments: DTSC approved the quarterly progress report that describes activities that were performed during the third quarter of 2018. DTSC have minor comments on the Report that should be corrected in future reports.

Completed Area Name: PROJECT WIDE  
Completed Sub Area Name: Not reported  
Completed Document Type: Monitoring Report  
Completed Date: 07/29/2019  
Comments: DTSC approved the quarterly progress report as no groundwater sampling or other activities occurred during the first quarter of 2019  
Not reported

Completed Area Name: PROJECT WIDE  
Completed Sub Area Name: Not reported  
Completed Document Type: Monitoring Report  
Completed Date: 11/04/2019  
Comments: DTSC approval of 3rd Quarter 2019 Progress Report

Completed Area Name: PROJECT WIDE  
Completed Sub Area Name: Not reported  
Completed Document Type: Monitoring Report  
Completed Date: 02/05/2020  
Comments: DTSC approval of the 4th Quarter 2020 Progress Report

Completed Area Name: PROJECT WIDE  
Completed Sub Area Name: Not reported  
Completed Document Type: Monitoring Report  
Completed Date: 09/16/2020  
Comments: DTSC approval of the 1st Quarter Progress Report. No groundwater activities occurred during this quarter.

Completed Area Name: PROJECT WIDE  
Completed Sub Area Name: Not reported  
Completed Document Type: Monitoring Report  
Completed Date: 01/31/2019  
Comments: DTSC approved the quarterly progress report that describes activities that were performed during the fourth quarter of 2018. No groundwater sampling were conducted during this quarter and a soil vapor monitoring event was completed as part of the Corrective Measure Study in December 2018.

Completed Area Name: PROJECT WIDE  
Completed Sub Area Name: Not reported



Map ID  
Direction  
Distance  
Elevation

MAP FINDINGS

Site

Database(s)

EDR ID Number  
EPA ID Number

**SAFETY-KLEEN SAN JOSE (Continued)**

**S103985988**

Completed Document Type: Monitoring Report  
Completed Date: 02/09/2018  
Comments: Not reported

Completed Area Name: PROJECT WIDE  
Completed Sub Area Name: Not reported  
Completed Document Type: Technical Report  
Completed Date: 10/10/1996  
Comments: Not reported

Completed Area Name: PROJECT WIDE  
Completed Sub Area Name: Not reported  
Completed Document Type: Consent Agreement  
Completed Date: 06/04/2003  
Comments: Not reported

Completed Area Name: PROJECT WIDE  
Completed Sub Area Name: Not reported  
Completed Document Type: RCRA Facility Assessment Report  
Completed Date: 04/01/1991  
Comments: RFA is uploaded as part of file cleanup

Future Area Name: PROJECT WIDE  
Future Sub Area Name: Not reported  
Future Document Type: Cleanup Complete  
Future Due Date: 2032

Future Area Name: PROJECT WIDE  
Future Sub Area Name: Not reported  
Future Document Type: Ready for Anticipated Use  
Future Due Date: 2027

Future Area Name: PROJECT WIDE  
Future Sub Area Name: Not reported  
Future Document Type: Remedy Construction Complete  
Future Due Date: 2022

Future Area Name: PROJECT WIDE  
Future Sub Area Name: Not reported  
Future Document Type: Land Use Restriction  
Future Due Date: 2023

Future Area Name: PROJECT WIDE  
Future Sub Area Name: Not reported  
Future Document Type: Corrective Action Completion Determination  
Future Due Date: 2031

Schedule Area Name: PROJECT WIDE  
Schedule Sub Area Name: Not reported  
Schedule Document Type: RFI Report  
Schedule Due Date: 05/03/2015  
Schedule Revised Date: 05/14/2021

Schedule Area Name: PROJECT WIDE  
Schedule Sub Area Name: Not reported  
Schedule Document Type: Remedy Selection and Statement of Basis  
Schedule Due Date: 04/15/2021  
Schedule Revised Date: 09/01/2021

Schedule Area Name: PROJECT WIDE  
Schedule Sub Area Name: Not reported  
Schedule Document Type: Corrective Measures Study Report  
Schedule Due Date: 06/01/2021  
Schedule Revised Date: Not reported

Map ID  
Direction  
Distance  
Elevation

MAP FINDINGS

Site

Database(s)

EDR ID Number  
EPA ID Number

**SAFETY-KLEEN SAN JOSE (Continued)**

**S103985988**

Schedule Area Name: PROJECT WIDE  
Schedule Sub Area Name: Not reported  
Schedule Document Type: Remedy Constructed: Operating Properly & Successfully  
Schedule Due Date: 10/31/2021  
Schedule Revised Date: 02/25/2022

**AC143**  
**North**  
**1/2-1**  
**0.922 mi.**  
**4870 ft.**

**SAFETY-KLEEN SYSTEMS, INC**  
**1147 NORTH 10TH STREET**  
**SAN JOSE, CA 95112**

**Site 3 of 4 in cluster AC**

**CORRACTS** **1000224435**  
**RCRA-TSDF** **CAD980817159**  
**RCRA-LQG**  
**US FIN ASSUR**  
**2020 COR ACTION**  
**FINDS**

**Relative:**  
**Lower**

**Actual:**  
**54 ft.**

**CORRACTS:**

Name: SAFETY-KLEEN SYSTEMS, INC  
Address: 1147 NORTH 10TH STREET  
Address 2: Not reported  
EPA ID: CAD980817159  
Area Name: ENTIRE FACILITY  
Corrective Action: INVESTIGATION REPORT RECEIVED  
Actual Date: 20110307  
Air Release Indicator: Not reported  
Groundwater Release Indicator: Not reported  
Soil Release Indicator: Not reported  
Surface Water Release Indicator: Not reported

Name: SAFETY-KLEEN SYSTEMS, INC  
Address: 1147 NORTH 10TH STREET  
Address 2: Not reported  
EPA ID: CAD980817159  
Area Name: ENTIRE FACILITY  
Corrective Action: INVESTIGATION COMPLETE  
Actual Date: 20120213  
Air Release Indicator: Not reported  
Groundwater Release Indicator: Not reported  
Soil Release Indicator: Not reported  
Surface Water Release Indicator: Not reported

Name: SAFETY-KLEEN SYSTEMS, INC  
Address: 1147 NORTH 10TH STREET  
Address 2: Not reported  
EPA ID: CAD980817159  
Area Name: ENTIRE FACILITY  
Corrective Action: RFA COMPLETED  
Actual Date: 19910401  
Air Release Indicator: Not reported  
Groundwater Release Indicator: Not reported  
Soil Release Indicator: Not reported  
Surface Water Release Indicator: Not reported

Name: SAFETY-KLEEN SYSTEMS, INC  
Address: 1147 NORTH 10TH STREET  
Address 2: Not reported  
EPA ID: CAD980817159  
Area Name: ENTIRE FACILITY  
Corrective Action: DETERMINATION OF NEED FOR AN INVESTIGATION-INVESTIGATION IS NECESSARY  
Actual Date: 19910401  
Air Release Indicator: Not reported

Map ID  
Direction  
Distance  
Elevation

MAP FINDINGS

Site

Database(s)

EDR ID Number  
EPA ID Number

**SAFETY-KLEEN SYSTEMS, INC (Continued)**

**1000224435**

Groundwater Release Indicator: Not reported  
Soil Release Indicator: Not reported  
Surface Water Release Indicator: Not reported

Name: SAFETY-KLEEN SYSTEMS, INC  
Address: 1147 NORTH 10TH STREET  
Address 2: Not reported  
EPA ID: CAD980817159  
Area Name: ENTIRE FACILITY  
Corrective Action: INVESTIGATION SUPPLEMENTAL INFORMATION RECEIVED  
Actual Date: 20120716  
Air Release Indicator: Not reported  
Groundwater Release Indicator: Not reported  
Soil Release Indicator: Not reported  
Surface Water Release Indicator: Not reported

Name: SAFETY-KLEEN SYSTEMS, INC  
Address: 1147 NORTH 10TH STREET  
Address 2: Not reported  
EPA ID: CAD980817159  
Area Name: ENTIRE FACILITY  
Corrective Action: INVESTIGATION SUPPLEMENTAL INFO DEEMED SATISFACT  
Actual Date: 20120918  
Air Release Indicator: Not reported  
Groundwater Release Indicator: Not reported  
Soil Release Indicator: Not reported  
Surface Water Release Indicator: Not reported

Name: SAFETY-KLEEN SYSTEMS, INC  
Address: 1147 NORTH 10TH STREET  
Address 2: Not reported  
EPA ID: CAD980817159  
Area Name: ENTIRE FACILITY  
Corrective Action: INVESTIGATION REPORT RECEIVED  
Actual Date: 20130515  
Air Release Indicator: Not reported  
Groundwater Release Indicator: Not reported  
Soil Release Indicator: Not reported  
Surface Water Release Indicator: Not reported

Name: SAFETY-KLEEN SYSTEMS, INC  
Address: 1147 NORTH 10TH STREET  
Address 2: Not reported  
EPA ID: CAD980817159  
Area Name: ENTIRE FACILITY  
Corrective Action: INVESTIGATION IMPLEMENTATION BEGUN  
Actual Date: 20130214  
Air Release Indicator: Not reported  
Groundwater Release Indicator: Not reported  
Soil Release Indicator: Not reported  
Surface Water Release Indicator: Not reported

Name: SAFETY-KLEEN SYSTEMS, INC  
Address: 1147 NORTH 10TH STREET  
Address 2: Not reported  
EPA ID: CAD980817159  
Area Name: ENTIRE FACILITY

Map ID  
Direction  
Distance  
Elevation

MAP FINDINGS

Site

Database(s)

EDR ID Number  
EPA ID Number

**SAFETY-KLEEN SYSTEMS, INC (Continued)**

**1000224435**

Corrective Action: HUMAN EXPOSURES CONTROLLED DETERMINATION-YES, APPLICABLE AS OF THIS DATE

Actual Date: 20170901  
Air Release Indicator: Not reported  
Groundwater Release Indicator: Not reported  
Soil Release Indicator: Not reported  
Surface Water Release Indicator: Not reported

Name: SAFETY-KLEEN SYSTEMS, INC  
Address: 1147 NORTH 10TH STREET  
Address 2: Not reported  
EPA ID: CAD980817159  
Area Name: ENTIRE FACILITY

Corrective Action: INVESTIGATION WORKPLAN RECEIVED

Actual Date: 20131115  
Air Release Indicator: Not reported  
Groundwater Release Indicator: Not reported  
Soil Release Indicator: Not reported  
Surface Water Release Indicator: Not reported

Name: SAFETY-KLEEN SYSTEMS, INC  
Address: 1147 NORTH 10TH STREET  
Address 2: Not reported  
EPA ID: CAD980817159  
Area Name: ENTIRE FACILITY

Corrective Action: INVESTIGATION WORKPLAN MODIFICATION REQ BY AGENCY

Actual Date: 20131224  
Air Release Indicator: Not reported  
Groundwater Release Indicator: Not reported  
Soil Release Indicator: Not reported  
Surface Water Release Indicator: Not reported

[Click this hyperlink](#) while viewing on your computer to access  
16 additional CORRACTS: record(s) in the EDR Site Report.

**RCRA-LQG:**

Date Form Received by Agency: 20200205  
Handler Name: SAFETY-KLEEN SYSTEMS, INC  
Handler Address: 1147 NORTH 10TH STREET  
Handler City,State,Zip: SAN JOSE, CA 95112-0000  
EPA ID: CAD980817159  
Contact Name: NAHID TOOSI  
Contact Address: SOUTH YALE STREET  
Contact City,State,Zip: SAN JOSE, CA 92704  
Contact Telephone: 714-429-3001  
Contact Fax: Not reported  
Contact Email: NAHID.TOOSI@SAFETY-KLEEN.COM  
Contact Title: COMPLIANCE MANAGER  
EPA Region: 09  
Land Type: Private  
Federal Waste Generator Description: Large Quantity Generator  
Non-Notifier: Not reported  
Biennial Report Cycle: 2019  
Accessibility: Not reported  
Active Site Indicator: Handler Activities, Permitting Activities, Corrective Action Activities  
State District Owner: Not reported

Map ID  
Direction  
Distance  
Elevation

MAP FINDINGS

Site

Database(s)

EDR ID Number  
EPA ID Number

**SAFETY-KLEEN SYSTEMS, INC (Continued)**

**1000224435**

State District:	Not reported
Mailing Address:	NORTH 10TH STREET
Mailing City,State,Zip:	SAN JOSE, CA 95112-0000
Owner Name:	SAFETY-KLEEN SYSTEMS, INC.
Owner Type:	Private
Operator Name:	SAFETY-KLEEN SYSTEMS, INC.
Operator Type:	Private
Short-Term Generator Activity:	No
Importer Activity:	No
Mixed Waste Generator:	No
Transporter Activity:	No
Transfer Facility Activity:	Yes
Recycler Activity with Storage:	No
Small Quantity On-Site Burner Exemption:	No
Smelting Melting and Refining Furnace Exemption:	No
Underground Injection Control:	No
Off-Site Waste Receipt:	No
Universal Waste Indicator:	No
Universal Waste Destination Facility:	No
Federal Universal Waste:	No
Active Site Fed-Reg Treatment Storage and Disposal Facility:	Storage, Treatment
Active Site Converter Treatment storage and Disposal Facility:	Not reported
Active Site State-Reg Treatment Storage and Disposal Facility:	Not reported
Active Site State-Reg Handler:	---
Federal Facility Indicator:	Not reported
Hazardous Secondary Material Indicator:	N
Sub-Part K Indicator:	Not reported
Commercial TSD Indicator:	Yes
Treatment Storage and Disposal Type:	Storage, Treatment
2018 GPRA Permit Baseline:	Not on the Baseline
2018 GPRA Renewals Baseline:	Not Accomplished
Permit Renewals Workload Universe:	Not reported
Permit Workload Universe:	Not reported
Permit Progress Universe:	Storage, Treatment
Post-Closure Workload Universe:	Not reported
Closure Workload Universe:	Storage, Treatment
202 GPRA Corrective Action Baseline:	Yes
Corrective Action Workload Universe:	Yes
Subject to Corrective Action Universe:	Yes
Non-TSDFs Where RCRA CA has Been Imposed Universe:	No
TSDFs Potentially Subject to CA Under 3004 (u)/(v) Universe:	Yes
TSDFs Only Subject to CA under Discretionary Auth Universe:	No
Corrective Action Priority Ranking:	No NCAPS ranking
Environmental Control Indicator:	No
Institutional Control Indicator:	No
Human Exposure Controls Indicator:	Yes
Groundwater Controls Indicator:	Yes
Operating TSDF Universe:	Not reported
Full Enforcement Universe:	Storage, Treatment
Significant Non-Complier Universe:	No
Unaddressed Significant Non-Complier Universe:	No
Addressed Significant Non-Complier Universe:	No
Significant Non-Complier With a Compliance Schedule Universe:	No
Financial Assurance Required:	Closure, Sudden Third-Party Liability
Handler Date of Last Change:	20201007
Recognized Trader-Importer:	No
Recognized Trader-Exporter:	No

Map ID  
Direction  
Distance  
Elevation

MAP FINDINGS

Site

Database(s)

EDR ID Number  
EPA ID Number

**SAFETY-KLEEN SYSTEMS, INC (Continued)**

**1000224435**

Importer of Spent Lead Acid Batteries:	No
Exporter of Spent Lead Acid Batteries:	No
Recycler Activity Without Storage:	No
Manifest Broker:	No
Sub-Part P Indicator:	No

Biennial: List of Years

Year: 2019

[Click Here for Biennial Reporting System Data:](#)

Year: 2017

[Click Here for Biennial Reporting System Data:](#)

Year: 2015

[Click Here for Biennial Reporting System Data:](#)

Year: 2001

[Click Here for Biennial Reporting System Data:](#)

Hazardous Waste Summary:

Waste Code:	D001
Waste Description:	IGNITABLE WASTE

Waste Code:	D002
Waste Description:	CORROSIVE WASTE

Waste Code:	D004
Waste Description:	ARSENIC

Waste Code:	D005
Waste Description:	BARIUM

Waste Code:	D006
Waste Description:	CADMIUM

Waste Code:	D007
Waste Description:	CHROMIUM

Waste Code:	D008
Waste Description:	LEAD

Waste Code:	D009
Waste Description:	MERCURY

Waste Code:	D010
Waste Description:	SELENIUM

Waste Code:	D011
Waste Description:	SILVER

Waste Code:	D012
Waste Description:	ENDRIN (1,2,3,4,10,10-HEXACHLORO-1,7-EPOXY-1,4,4A,5,6,7,8,8A-OCTAHYDRO-1,4-EN DO, ENDO-5,8-DIMETH-ANO-NAPHTHALENE)

Map ID  
Direction  
Distance  
Elevation

MAP FINDINGS

Site

Database(s)

EDR ID Number  
EPA ID Number

**SAFETY-KLEEN SYSTEMS, INC (Continued)**

**1000224435**

Waste Code:	D013
Waste Description:	LINDANE (1,2,3,4,5,6-HEXA-CHLOROCYCLOHEXANE, GAMMA ISOMER)
Waste Code:	D014
Waste Description:	METHOXYCHLOR (1,1,1-TRICHLORO-2,2-BIS [P-METHOXYPHENYL] ETHANE)
Waste Code:	D015
Waste Description:	TOXAPHENE (C10 H10 CL8, TECHNICAL CHLORINATED CAMPHENE, 67-69 PERCENT CHLORINE)
Waste Code:	D016
Waste Description:	2,4-D (2,4-DICHLOROPHENOXYACETIC ACID)
Waste Code:	D017
Waste Description:	2,4,5-TP SILVEX (2,4,5-TRICHLOROPHENOXYPROPIONIC ACID)
Waste Code:	D018
Waste Description:	BENZENE
Waste Code:	D019
Waste Description:	CARBON TETRACHLORIDE
Waste Code:	D020
Waste Description:	CHLORDANE
Waste Code:	D021
Waste Description:	CHLOROBENZENE
Waste Code:	D022
Waste Description:	CHLOROFORM
Waste Code:	D023
Waste Description:	O-CRESOL
Waste Code:	D024
Waste Description:	M-CRESOL
Waste Code:	D025
Waste Description:	P-CRESOL
Waste Code:	D026
Waste Description:	CRESOL
Waste Code:	D027
Waste Description:	1,4-DICHLOROBENZENE
Waste Code:	D028
Waste Description:	1,2-DICHLOROETHANE
Waste Code:	D029
Waste Description:	1,1-DICHLOROETHYLENE
Waste Code:	D030
Waste Description:	2,4-DINITROTOLUENE
Waste Code:	D031
Waste Description:	HEPTACHLOR (AND ITS EPOXIDE)

Map ID  
Direction  
Distance  
Elevation

MAP FINDINGS

Site

Database(s)

EDR ID Number  
EPA ID Number

**SAFETY-KLEEN SYSTEMS, INC (Continued)**

**1000224435**

Waste Code:	D032
Waste Description:	HEXACHLOROBENZENE
Waste Code:	D033
Waste Description:	HEXACHLOROBUTADIENE
Waste Code:	D034
Waste Description:	HEXACHLOROETHANE
Waste Code:	D035
Waste Description:	METHYL ETHYL KETONE
Waste Code:	D036
Waste Description:	NITROBENZENE
Waste Code:	D037
Waste Description:	PENTACHLOROPHENOL
Waste Code:	D038
Waste Description:	PYRIDINE
Waste Code:	D039
Waste Description:	TETRACHLOROETHYLENE
Waste Code:	D040
Waste Description:	TRICHLORETHYLENE
Waste Code:	D041
Waste Description:	2,4,5-TRICHLOROPHENOL
Waste Code:	D042
Waste Description:	2,4,6-TRICHLOROPHENOL
Waste Code:	D043
Waste Description:	VINYL CHLORIDE
Waste Code:	F001
Waste Description:	THE FOLLOWING SPENT HALOGENATED SOLVENTS USED IN DEGREASING: TETRACHLOROETHYLENE, TRICHLORETHYLENE, METHYLENE CHLORIDE, 1,1,1-TRICHLOROETHANE, CARBON TETRACHLORIDE AND CHLORINATED FLUOROCARBONS; ALL SPENT SOLVENT MIXTURES/BLENDS USED IN DEGREASING CONTAINING, BEFORE USE, A TOTAL OF TEN PERCENT OR MORE (BY VOLUME) OF ONE OR MORE OF THE ABOVE HALOGENATED SOLVENTS OR THOSE SOLVENTS LISTED IN F002, F004, AND F005; AND STILL BOTTOMS FROM THE RECOVERY OF THESE SPENT SOLVENTS AND SPENT SOLVENT MIXTURES.
Waste Code:	F002
Waste Description:	THE FOLLOWING SPENT HALOGENATED SOLVENTS: TETRACHLOROETHYLENE, METHYLENE CHLORIDE, TRICHLORETHYLENE, 1,1,1-TRICHLOROETHANE, CHLOROBENZENE, 1,1,2-TRICHLORO-1,2,2-TRIFLUOROETHANE, ORTHO-DICHLOROBENZENE, TRICHLOROFLUOROMETHANE, AND 1,1,2, TRICHLOROETHANE; ALL SPENT SOLVENT MIXTURES/BLENDS CONTAINING, BEFORE USE, A TOTAL OF TEN PERCENT OR MORE (BY VOLUME) OF ONE OR MORE OF THE ABOVE HALOGENATED SOLVENTS OR THOSE SOLVENTS LISTED IN F001, F004, AND F005; AND STILL BOTTOMS FROM THE RECOVERY OF THESE SPENT SOLVENTS AND SPENT SOLVENT MIXTURES.



Map ID  
Direction  
Distance  
Elevation

MAP FINDINGS

Site

Database(s)

EDR ID Number  
EPA ID Number

**SAFETY-KLEEN SYSTEMS, INC (Continued)**

**1000224435**

Waste Code:	F003
Waste Description:	THE FOLLOWING SPENT NONHALOGENATED SOLVENTS: XYLENE, ACETONE, ETHYL ACETATE, ETHYL BENZENE, ETHYL ETHER, METHYL ISOBUTYL KETONE, N-BUTYL ALCOHOL, CYCLOHEXANONE, AND METHANOL; ALL SPENT SOLVENT MIXTURES/BLENDS CONTAINING, BEFORE USE, ONLY THE ABOVE SPENT NONHALOGENATED SOLVENTS; AND ALL SPENT SOLVENT MIXTURES/BLENDS CONTAINING, BEFORE USE, ONE OR MORE OF THE ABOVE NONHALOGENATED SOLVENTS, AND A TOTAL OF TEN PERCENT OR MORE (BY VOLUME) OF ONE OR MORE OF THOSE SOLVENTS LISTED IN F001, F002, F004, AND F005; AND STILL BOTTOMS FROM THE RECOVERY OF THESE SPENT SOLVENTS AND SPENT SOLVENT MIXTURES.
Waste Code:	F004
Waste Description:	THE FOLLOWING SPENT NONHALOGENATED SOLVENTS: CRESOLS, CRESYLIC ACID, AND NITROBENZENE; AND THE STILL BOTTOMS FROM THE RECOVERY OF THESE SOLVENTS; ALL SPENT SOLVENT MIXTURES/BLENDS CONTAINING, BEFORE USE, A TOTAL OF TEN PERCENT OR MORE (BY VOLUME) OF ONE OR MORE OF THE ABOVE NONHALOGENATED SOLVENTS OR THOSE SOLVENTS LISTED IN F001, F002, AND F005; AND STILL BOTTOMS FROM THE RECOVERY OF THESE SPENT SOLVENTS AND SPENT SOLVENT MIXTURES.
Waste Code:	F005
Waste Description:	THE FOLLOWING SPENT NONHALOGENATED SOLVENTS: TOLUENE, METHYL ETHYL KETONE, CARBON DISULFIDE, ISOBUTANOL, PYRIDINE, BENZENE, 2-ETHOXYETHANOL, AND 2-NITROPROPANE; ALL SPENT SOLVENT MIXTURES/BLENDS CONTAINING, BEFORE USE, A TOTAL OF TEN PERCENT OR MORE (BY VOLUME) OF ONE OR MORE OF THE ABOVE NONHALOGENATED SOLVENTS OR THOSE SOLVENTS LISTED IN F001, F002, OR F004; AND STILL BOTTOMS FROM THE RECOVERY OF THESE SPENT SOLVENTS AND SPENT SOLVENT MIXTURES.
Waste Code:	P051
Waste Description:	2,7:3,6-DIMETHANONAPHTH[2,3-B]OXIRENE, 3,4,5,6,9,9-HEXACHLORO-1A,2,2A,3,6,6A,7,7A-OCTAHYDRO-, (1AALPHA, 2BETA, 2ABETA, 3ALPHA, 6ALPHA, 6ABETA, 7BETA, 7AALPHA)- & METABOLITES (OR) ENDRIN (OR) ENDRIN, & METABOLITES
Waste Code:	U002
Waste Description:	2-PROPANONE (I) (OR) ACETONE (I)
Waste Code:	U003
Waste Description:	ACETONITRILE (I,T)
Waste Code:	U004
Waste Description:	ACETOPHENONE (OR) ETHANONE, 1-PHENYL-
Waste Code:	U007
Waste Description:	2-PROPENAMIDE (OR) ACRYLAMIDE
Waste Code:	U010
Waste Description:	AZIRINO [2',3':3,4]PYRROLO[1,2-A]INDOLE-4,7-DIONE, 6-AMINO-8-[[[(AMINOCARBONYLOXY)METHYL]-1,1A,2,8,8A,8B-HEXAHYDRO-8A-MET HOXY-5-METHYL-, [1AS-(1AALPHA, 8BETA, 8AALPHA, 8BALPHA)]- (OR) MITOMYCIN C
Waste Code:	U011
Waste Description:	1H-1,2,4-TRIAZOL-3-AMINE (OR) AMITROLE

Map ID  
Direction  
Distance  
Elevation

MAP FINDINGS

Site

Database(s)

EDR ID Number  
EPA ID Number

**SAFETY-KLEEN SYSTEMS, INC (Continued)**

**1000224435**

Waste Code:	U012
Waste Description:	ANILINE (I,T) (OR) BENZENAMINE (I,T)
Waste Code:	U025
Waste Description:	DICHLOROETHYL ETHER (OR) ETHANE, 1,1'-OXYBIS[2-CHLORO-
Waste Code:	U028
Waste Description:	1,2-BENZENEDICARBOXYLIC ACID, BIS(2-ETHYLHEXYL) ESTER (OR) DIETHYLHEXYL PHTHALATE
Waste Code:	U029
Waste Description:	METHANE, BROMO- (OR) METHYL BROMIDE
Waste Code:	U031
Waste Description:	1-BUTANOL (I) (OR) N-BUTYL ALCOHOL (I)
Waste Code:	U034
Waste Description:	ACETALDEHYDE, TRICHLORO- (OR) CHLORAL
Waste Code:	U035
Waste Description:	BENZENEBUTANOIC ACID, 4-[BIS(2-CHLOROETHYL)AMINO]- (OR) CHLORAMBUCIL
Waste Code:	U036
Waste Description:	4,7-METHANO-1H-INDENE, 1,2,4,5,6,7,8,8-OCTACHLORO-2,3,3A,4,7,7A-HEXAHYDRO- (OR) CHLORDANE, ALPHA & GAMMA ISOMERS
Waste Code:	U044
Waste Description:	CHLOROFORM (OR) METHANE, TRICHLORO-
Waste Code:	U045
Waste Description:	METHANE, CHLORO- (I,T) (OR) METHYL CHLORIDE (I,T)
Waste Code:	U052
Waste Description:	CRESOL (CRESYLIC ACID) (OR) PHENOL, METHYL-
Waste Code:	U055
Waste Description:	BENZENE, (1-METHYLETHYL)- (I) (OR) CUMENE (I)
Waste Code:	U056
Waste Description:	BENZENE, HEXAHYDRO- (I) (OR) CYCLOHEXANE (I)
Waste Code:	U057
Waste Description:	CYCLOHEXANONE (I)
Waste Code:	U058
Waste Description:	2H-1,3,2-OXAZAPHOSPHORIN-2-AMINE, N,N-BIS(2-CHLOROETHYL)TETRAHYDRO-, 2-OXIDE (OR) CYCLOPHOSPHAMIDE
Waste Code:	U059
Waste Description:	5,12-NAPHTHACENEDIONE, 8-ACETYL-10-[(3-AMINO-2,3,6-TRIDEOXY)-ALPHA-L-LYXO-HEXOPYRANOSYL)OXY]- 7,8,9,10-TETRAHYDRO-6,8,11-TRIHYDROXY-1-METHOXY-, (8S-CIS)- (OR) DAUNOMYCIN
Waste Code:	U061
Waste Description:	BENZENE, 1,1'-(2,2,2-TRICHLOROETHYLIDENE)BIS[4-CHLORO- (OR) DDT

Map ID  
Direction  
Distance  
Elevation

MAP FINDINGS

Site

Database(s)

EDR ID Number  
EPA ID Number

**SAFETY-KLEEN SYSTEMS, INC (Continued)**

**1000224435**

Waste Code:	U063
Waste Description:	DIBENZ[A,H]ANTHRACENE
Waste Code:	U068
Waste Description:	METHANE, DIBROMO- (OR) METHYLENE BROMIDE
Waste Code:	U069
Waste Description:	1,2-BENZENEDICARBOXYLIC ACID, DIBUTYL ESTER (OR) DIBUTYL PHTHALATE
Waste Code:	U070
Waste Description:	BENZENE, 1,2-DICHLORO- (OR) O-DICHLOROBENZENE
Waste Code:	U075
Waste Description:	DICHLORODIFLUOROMETHANE (OR) METHANE, DICHLORODIFLUORO-
Waste Code:	U077
Waste Description:	ETHANE, 1,2-DICHLORO- (OR) ETHYLENE DICHLORIDE
Waste Code:	U078
Waste Description:	1,1-DICHLOROETHYLENE (OR) ETHENE, 1,1-DICHLORO-
Waste Code:	U079
Waste Description:	1,2-DICHLOROETHYLENE (OR) ETHENE, 1,2-DICHLORO-, (E)-
Waste Code:	U080
Waste Description:	METHANE, DICHLORO- (OR) METHYLENE CHLORIDE
Waste Code:	U102
Waste Description:	1,2-BENZENEDICARBOXYLIC ACID, DIMETHYL ESTER (OR) DIMETHYL PHTHALATE
Waste Code:	U108
Waste Description:	1,4-DIETHYLENEOXIDE (OR) 1,4-DIOXANE
Waste Code:	U110
Waste Description:	1-PROPANIMINE, N-PROPYL-(I) (OR) DIPROPYLAMINE (I)
Waste Code:	U112
Waste Description:	ACETIC ACID, ETHYL ESTER (I) (OR) ETHYL ACETATE (I)
Waste Code:	U115
Waste Description:	ETHYLENE OXIDE (I,T) (OR) OXIRANE (I,T)
Waste Code:	U117
Waste Description:	ETHANE, 1,1'-OXYBIS-(I) (OR) ETHYL ETHER (I)
Waste Code:	U120
Waste Description:	FLUORANTHENE
Waste Code:	U121
Waste Description:	METHANE, TRICHLOROFLUORO- (OR) TRICHLOROMONOFUOROMETHANE
Waste Code:	U122
Waste Description:	FORMALDEHYDE
Waste Code:	U129
Waste Description:	CYCLOHEXANE, 1,2,3,4,5,6-HEXACHLORO-, (1ALPHA, 2ALPHA, 3BETA, 4ALPHA, 5ALPHA, 6BETA)- (OR) LINDANE

Map ID  
Direction  
Distance  
Elevation

MAP FINDINGS

Site

Database(s)

EDR ID Number  
EPA ID Number

**SAFETY-KLEEN SYSTEMS, INC (Continued)**

**1000224435**

Waste Code:	U140
Waste Description:	1-PROPANOL, 2-METHYL- (I,T) (OR) ISOBUTYL ALCOHOL (I,T)
Waste Code:	U150
Waste Description:	L-PHENYLALANINE, 4-[BIS(2-CHLOROETHYL)AMINO]- (OR) MELPHALAN
Waste Code:	U154
Waste Description:	METHANOL (I) (OR) METHYL ALCOHOL (I)
Waste Code:	U159
Waste Description:	2-BUTANONE (I,T) (OR) METHYL ETHYL KETONE (MEK) (I,T)
Waste Code:	U161
Waste Description:	4-METHYL-2-PENTANONE (I) (OR) METHYL ISOBUTYL KETONE (I) (OR) PENTANOL, 4-METHYL-
Waste Code:	U162
Waste Description:	2-PROPENOIC ACID, 2-METHYL-, METHYL ESTER (I,T) (OR) METHYL METHACRYLATE (I,T)
Waste Code:	U169
Waste Description:	BENZENE, NITRO- (OR) NITROBENZENE (I,T)
Waste Code:	U170
Waste Description:	P-NITROPHENOL (I,T) (OR) PHENOL, 4-NITRO-
Waste Code:	U171
Waste Description:	2-NITROPROPANE (I,T) (OR) PROPANE, 2-NITRO- (I,T)
Waste Code:	U181
Waste Description:	5-NITRO-O-TOLUIDINE (OR) BENZENAMINE, 2-METHYL-5-NITRO
Waste Code:	U188
Waste Description:	PHENOL
Waste Code:	U196
Waste Description:	PYRIDINE
Waste Code:	U200
Waste Description:	RESERPINE (OR) YOHIMBAN-16-CARBOXYLIC ACID, 11,17-DIMETHOXY-18-[(3,4,5-TRIMETHOXYBENZOYL)OXY]-, METHYL ESTER, (3BETA, 16BETA, 17ALPHA, 18BETA, 20ALPHA)-
Waste Code:	U206
Waste Description:	D-GLUCOSE, 2-DEOXY-2-[[[(METHYLNITROSOAMINO)-CARBONYL]AMINO]- (OR) GLUCOPYRANOSE, 2-DEOXY-2-(3-METHYL-3-NITROSOUREIDO)-,D- (OR) STREPTOZOTOCIN
Waste Code:	U208
Waste Description:	1,1,1,2-TETRACHLOROETHANE (OR) ETHANE, 1,1,1,2-TETRACHLORO-
Waste Code:	U209
Waste Description:	1,1,2,2-TETRACHLOROETHANE (OR) ETHANE, 1,1,2,2-TETRACHLORO-
Waste Code:	U210
Waste Description:	ETHENE, TETRACHLORO- (OR) TETRACHLOROETHYLENE

Map ID  
Direction  
Distance  
Elevation

MAP FINDINGS

Site

Database(s)

EDR ID Number  
EPA ID Number

**SAFETY-KLEEN SYSTEMS, INC (Continued)**

**1000224435**

Waste Code:	U211
Waste Description:	CARBON TETRACHLORIDE (OR) METHANE, TETRACHLORO-
Waste Code:	U213
Waste Description:	FURAN, TETRAHYDRO-(I) (OR) TETRAHYDROFURAN (I)
Waste Code:	U219
Waste Description:	THIOUREA
Waste Code:	U220
Waste Description:	BENZENE, METHYL- (OR) TOLUENE
Waste Code:	U226
Waste Description:	ETHANE, 1,1,1-TRICHLORO- (OR) METHYL CHLOROFORM
Waste Code:	U227
Waste Description:	1,1,2-TRICHLOROETHANE (OR) ETHANE, 1,1,2-TRICHLORO-
Waste Code:	U228
Waste Description:	ETHENE, TRICHLORO- (OR) TRICHLOROETHYLENE
Waste Code:	U237
Waste Description:	2,4-(1H,3H)-PYRIMIDINEDIONE, 5-[BIS(2-CHLOROETHYL)AMINO]- (OR) URACIL MUSTARD
Waste Code:	U239
Waste Description:	BENZENE, DIMETHYL- (I,T) (OR) XYLENE (I)
Waste Code:	U240
Waste Description:	2,4-D, SALTS & ESTERS (OR) ACETIC ACID, (2,4-DICHLOROPHENOXY)-, SALTS & ESTERS (OR) DICHLOROPHENOXYACETIC ACID 2,4-D
Waste Code:	U248
Waste Description:	2H-1-BENZOPYRAN-2-ONE, 4-HYDROXY-3-(3-OXO-1-PHENYL-BUTYL)-, & SALTS, WHEN PRESENT AT CONCENTRATIONS OF 0.3% OR LESS (OR) WARFARIN, & SALTS, WHEN PRESENT AT CONCENTRATIONS OF 0.3% OR LESS
Waste Code:	U328
Waste Description:	BENZENAMINE, 2-METHYL- (OR) O-TOLUIDINE
Waste Code:	U353
Waste Description:	BENZENAMINE, 4-METHYL- (OR) P-TOLUIDINE

**Handler - Owner Operator:**

Owner/Operator Indicator:	Operator
Owner/Operator Name:	SAFETY-KLEEN SYSTEMS, INC.
Legal Status:	Private
Date Became Current:	19900529
Date Ended Current:	Not reported
Owner/Operator Address:	Not reported
Owner/Operator City,State,Zip:	Not reported
Owner/Operator Telephone:	Not reported
Owner/Operator Telephone Ext:	Not reported
Owner/Operator Fax:	Not reported
Owner/Operator Email:	Not reported

Owner/Operator Indicator:	Owner
---------------------------	-------

Map ID  
Direction  
Distance  
Elevation

MAP FINDINGS

Site

Database(s)

EDR ID Number  
EPA ID Number

**SAFETY-KLEEN SYSTEMS, INC (Continued)**

**1000224435**

Owner/Operator Name: SAFETY-KLEEN SYSTEMS, INC.  
Legal Status: Private  
Date Became Current: 19900529  
Date Ended Current: Not reported  
Owner/Operator Address: 2600 NORTH CENTRAL EXPRESSWAY  
Owner/Operator City,State,Zip: RICHARDSON, TX 75080  
Owner/Operator Telephone: 972-265-2000  
Owner/Operator Telephone Ext: Not reported  
Owner/Operator Fax: Not reported  
Owner/Operator Email: Not reported

Owner/Operator Indicator: Owner  
Owner/Operator Name: SAFETY-KLEEN SYSTEMS, INC.  
Legal Status: Private  
Date Became Current: 19900529  
Date Ended Current: Not reported  
Owner/Operator Address: 2600 NORTH CENTRAL EXPRESSWAY  
Owner/Operator City,State,Zip: RICHARDSON, TX 75080  
Owner/Operator Telephone: 714-429-4355  
Owner/Operator Telephone Ext: Not reported  
Owner/Operator Fax: Not reported  
Owner/Operator Email: Not reported

Owner/Operator Indicator: Owner  
Owner/Operator Name: SAFETY KLEEN CORP ELGIN IL  
Legal Status: Private  
Date Became Current: Not reported  
Date Ended Current: Not reported  
Owner/Operator Address: 777 BIG TIMBER RD  
Owner/Operator City,State,Zip: ELGIN, IL 60123  
Owner/Operator Telephone: 708-697-8460  
Owner/Operator Telephone Ext: Not reported  
Owner/Operator Fax: Not reported  
Owner/Operator Email: Not reported

Owner/Operator Indicator: Operator  
Owner/Operator Name: SAFETY-KLEEN SYSTEMS, INC.  
Legal Status: Private  
Date Became Current: 19900529  
Date Ended Current: Not reported  
Owner/Operator Address: 1147 NORTH 10TH STREET  
Owner/Operator City,State,Zip: SAN JOSE, CA 95112-0000  
Owner/Operator Telephone: Not reported  
Owner/Operator Telephone Ext: Not reported  
Owner/Operator Fax: Not reported  
Owner/Operator Email: Not reported

Owner/Operator Indicator: Operator  
Owner/Operator Name: SAFETY-KLEEN CORP ELGIN IL  
Legal Status: Private  
Date Became Current: Not reported  
Date Ended Current: Not reported  
Owner/Operator Address: 777 BIG TIMBER RD  
Owner/Operator City,State,Zip: ELGIN, IL 60123  
Owner/Operator Telephone: 708-697-8460  
Owner/Operator Telephone Ext: Not reported  
Owner/Operator Fax: Not reported

Map ID  
Direction  
Distance  
Elevation

MAP FINDINGS

Site

Database(s)

EDR ID Number  
EPA ID Number

**SAFETY-KLEEN SYSTEMS, INC (Continued)**

**1000224435**

Owner/Operator Email: Not reported

Owner/Operator Indicator: Operator  
Owner/Operator Name: SAFETY-KLEEN SYSTEMS, INC.  
Legal Status: Private  
Date Became Current: 19900529  
Date Ended Current: Not reported  
Owner/Operator Address: 1147 NORTH 10TH STREET  
Owner/Operator City,State,Zip: SAN JOSE, CA 95112-0000  
Owner/Operator Telephone: Not reported  
Owner/Operator Telephone Ext: Not reported  
Owner/Operator Fax: Not reported  
Owner/Operator Email: Not reported

Owner/Operator Indicator: Owner  
Owner/Operator Name: SAFETY-KLEEN SYSTEMS, INC.  
Legal Status: Private  
Date Became Current: 19900529  
Date Ended Current: Not reported  
Owner/Operator Address: 42 LONGWATER DRIVE  
Owner/Operator City,State,Zip: NORWELL, MA 02061-9149  
Owner/Operator Telephone: 781-792-5000  
Owner/Operator Telephone Ext: Not reported  
Owner/Operator Fax: Not reported  
Owner/Operator Email: Not reported

**Historic Generators:**

Receive Date: 20160225  
Handler Name: SAFETY-KLEEN SYSTEMS, INC.  
Federal Waste Generator Description: Large Quantity Generator  
State District Owner: Not reported  
Large Quantity Handler of Universal Waste: No  
Recognized Trader Importer: No  
Recognized Trader Exporter: No  
Spent Lead Acid Battery Importer: No  
Spent Lead Acid Battery Exporter: No  
Current Record: No  
Non Storage Recycler Activity: Not reported  
Electronic Manifest Broker: Not reported

Receive Date: 20180227  
Handler Name: SAFETY-KLEEN SYSTEMS, INC  
Federal Waste Generator Description: Large Quantity Generator  
State District Owner: Not reported  
Large Quantity Handler of Universal Waste: No  
Recognized Trader Importer: No  
Recognized Trader Exporter: No  
Spent Lead Acid Battery Importer: No  
Spent Lead Acid Battery Exporter: No  
Current Record: No  
Non Storage Recycler Activity: No  
Electronic Manifest Broker: No

Receive Date: 20200205  
Handler Name: SAFETY-KLEEN SYSTEMS, INC  
Federal Waste Generator Description: Large Quantity Generator  
State District Owner: Not reported

Map ID  
Direction  
Distance  
Elevation

MAP FINDINGS

Site

Database(s)

EDR ID Number  
EPA ID Number

**SAFETY-KLEEN SYSTEMS, INC (Continued)**

**1000224435**

Large Quantity Handler of Universal Waste:	No
Recognized Trader Importer:	No
Recognized Trader Exporter:	No
Spent Lead Acid Battery Importer:	No
Spent Lead Acid Battery Exporter:	No
Current Record:	Yes
Non Storage Recycler Activity:	No
Electronic Manifest Broker:	No
Receive Date:	19960901
Handler Name:	SAFETY KLEEN CORP 7 178 02
Federal Waste Generator Description:	Large Quantity Generator
State District Owner:	CA
Large Quantity Handler of Universal Waste:	No
Recognized Trader Importer:	No
Recognized Trader Exporter:	No
Spent Lead Acid Battery Importer:	No
Spent Lead Acid Battery Exporter:	No
Current Record:	No
Non Storage Recycler Activity:	Not reported
Electronic Manifest Broker:	Not reported
Receive Date:	20020328
Handler Name:	SAFETY-KLEEN SYSTEMS, INC.
Federal Waste Generator Description:	Small Quantity Generator
State District Owner:	Not reported
Large Quantity Handler of Universal Waste:	No
Recognized Trader Importer:	No
Recognized Trader Exporter:	No
Spent Lead Acid Battery Importer:	No
Spent Lead Acid Battery Exporter:	No
Current Record:	No
Non Storage Recycler Activity:	Not reported
Electronic Manifest Broker:	Not reported
Receive Date:	19830808
Handler Name:	SAFETY KLEEN CORP 7 178 02
Federal Waste Generator Description:	Not a generator, verified
State District Owner:	CA
Large Quantity Handler of Universal Waste:	No
Recognized Trader Importer:	No
Recognized Trader Exporter:	No
Spent Lead Acid Battery Importer:	No
Spent Lead Acid Battery Exporter:	No
Current Record:	No
Non Storage Recycler Activity:	Not reported
Electronic Manifest Broker:	Not reported
Receive Date:	19900412
Handler Name:	SAFETY-KLEEN CORP (7-178-02)
Federal Waste Generator Description:	Large Quantity Generator
State District Owner:	Not reported
Large Quantity Handler of Universal Waste:	No
Recognized Trader Importer:	No
Recognized Trader Exporter:	No
Spent Lead Acid Battery Importer:	No
Spent Lead Acid Battery Exporter:	No



Map ID  
Direction  
Distance  
Elevation

MAP FINDINGS

Site

Database(s)

EDR ID Number  
EPA ID Number

**SAFETY-KLEEN SYSTEMS, INC (Continued)**

**1000224435**

Current Record: No  
Non Storage Recycler Activity: Not reported  
Electronic Manifest Broker: Not reported

Receive Date: 19920331  
Handler Name: SAFETY-KLEEN CORP. 7-178-02  
Federal Waste Generator Description: Small Quantity Generator  
State District Owner: Not reported  
Large Quantity Handler of Universal Waste: No  
Recognized Trader Importer: No  
Recognized Trader Exporter: No  
Spent Lead Acid Battery Importer: No  
Spent Lead Acid Battery Exporter: No  
Current Record: No  
Non Storage Recycler Activity: Not reported  
Electronic Manifest Broker: Not reported

Receive Date: 19940325  
Handler Name: SAFETY-KLEEN CORP.  
Federal Waste Generator Description: Large Quantity Generator  
State District Owner: Not reported  
Large Quantity Handler of Universal Waste: No  
Recognized Trader Importer: No  
Recognized Trader Exporter: No  
Spent Lead Acid Battery Importer: No  
Spent Lead Acid Battery Exporter: No  
Current Record: No  
Non Storage Recycler Activity: Not reported  
Electronic Manifest Broker: Not reported

Receive Date: 19990304  
Handler Name: SAFETY-KLEEN CORP - SAN JOSE, CA  
Federal Waste Generator Description: Large Quantity Generator  
State District Owner: Not reported  
Large Quantity Handler of Universal Waste: No  
Recognized Trader Importer: No  
Recognized Trader Exporter: No  
Spent Lead Acid Battery Importer: No  
Spent Lead Acid Battery Exporter: No  
Current Record: No  
Non Storage Recycler Activity: Not reported  
Electronic Manifest Broker: Not reported

Receive Date: 20001012  
Handler Name: SAFETY-KLEEN SYSTEMS, INC.  
Federal Waste Generator Description: Large Quantity Generator  
State District Owner: Not reported  
Large Quantity Handler of Universal Waste: No  
Recognized Trader Importer: No  
Recognized Trader Exporter: No  
Spent Lead Acid Battery Importer: No  
Spent Lead Acid Battery Exporter: No  
Current Record: No  
Non Storage Recycler Activity: Not reported  
Electronic Manifest Broker: Not reported

Receive Date: 20020328

Map ID  
Direction  
Distance  
Elevation

MAP FINDINGS

Site

Database(s)

EDR ID Number  
EPA ID Number

**SAFETY-KLEEN SYSTEMS, INC (Continued)**

**1000224435**

Handler Name: SAFETY-KLEEN SYSTEMS, INC.  
Federal Waste Generator Description: Large Quantity Generator  
State District Owner: Not reported  
Large Quantity Handler of Universal Waste: No  
Recognized Trader Importer: No  
Recognized Trader Exporter: No  
Spent Lead Acid Battery Importer: No  
Spent Lead Acid Battery Exporter: No  
Current Record: No  
Non Storage Recycler Activity: Not reported  
Electronic Manifest Broker: Not reported

List of NAICS Codes and Descriptions:

NAICS Code: 333512  
NAICS Description: MACHINE TOOL (METAL CUTTING TYPES) MANUFACTURING

NAICS Code: 42183  
NAICS Description: INDUSTRIAL MACHINERY AND EQUIPMENT WHOLESALERS

NAICS Code: 42269  
NAICS Description: OTHER CHEMICAL AND ALLIED PRODUCTS WHOLESALERS

NAICS Code: 42272  
NAICS Description: PETROLEUM AND PETROLEUM PRODUCTS WHOLESALERS (EXCEPT BULK STATIONS AND TERMINALS)

NAICS Code: 44131  
NAICS Description: AUTOMOTIVE PARTS AND ACCESSORIES STORES

NAICS Code: 53231  
NAICS Description: GENERAL RENTAL CENTERS

NAICS Code: 561499  
NAICS Description: ALL OTHER BUSINESS SUPPORT SERVICES

NAICS Code: 56199  
NAICS Description: ALL OTHER SUPPORT SERVICES

NAICS Code: 562112  
NAICS Description: HAZARDOUS WASTE COLLECTION

Facility Has Received Notices of Violation:

Found Violation: Yes  
Agency Which Determined Violation: State  
Violation Short Description: Generators - General  
Date Violation was Determined: 20191104  
Actual Return to Compliance Date: 20191121  
Return to Compliance Qualifier: Documented  
Violation Responsible Agency: State  
Scheduled Compliance Date: Not reported  
Enforcement Identifier: Not reported  
Date of Enforcement Action: Not reported  
Enforcement Responsible Agency: Not reported  
Enforcement Docket Number: Not reported  
Enforcement Attorney: Not reported  
Corrective Action Component: Not reported

Map ID  
Direction  
Distance  
Elevation

MAP FINDINGS

Site

Database(s)

EDR ID Number  
EPA ID Number

**SAFETY-KLEEN SYSTEMS, INC (Continued)**

**1000224435**

Appeal Initiated Date:	Not reported
Appeal Resolution Date:	Not reported
Disposition Status Date:	Not reported
Disposition Status:	Not reported
Disposition Status Description:	Not reported
Consent/Final Order Sequence Number:	Not reported
Consent/Final Order Respondent Name:	Not reported
Consent/Final Order Lead Agency:	Not reported
Enforcement Type:	Not reported
Enforcement Responsible Person:	Not reported
Enforcement Responsible Sub-Organization:	Not reported
SEP Sequence Number:	Not reported
SEP Expenditure Amount:	Not reported
SEP Scheduled Completion Date:	Not reported
SEP Actual Date:	Not reported
SEP Defaulted Date:	Not reported
SEP Type:	Not reported
SEP Type Description:	Not reported
Proposed Amount:	Not reported
Final Monetary Amount:	Not reported
Paid Amount:	Not reported
Final Count:	Not reported
Final Amount:	Not reported
Found Violation:	Yes
Agency Which Determined Violation:	State
Violation Short Description:	LDR - General
Date Violation was Determined:	19900329
Actual Return to Compliance Date:	19910430
Return to Compliance Qualifier:	Observed
Violation Responsible Agency:	State
Scheduled Compliance Date:	Not reported
Enforcement Identifier:	006
Date of Enforcement Action:	19900614
Enforcement Responsible Agency:	State
Enforcement Docket Number:	Not reported
Enforcement Attorney:	Not reported
Corrective Action Component:	No
Appeal Initiated Date:	Not reported
Appeal Resolution Date:	Not reported
Disposition Status Date:	Not reported
Disposition Status:	Not reported
Disposition Status Description:	Not reported
Consent/Final Order Sequence Number:	Not reported
Consent/Final Order Respondent Name:	Not reported
Consent/Final Order Lead Agency:	Not reported
Enforcement Type:	WRITTEN INFORMAL
Enforcement Responsible Person:	R9STA
Enforcement Responsible Sub-Organization:	Not reported
SEP Sequence Number:	Not reported
SEP Expenditure Amount:	Not reported
SEP Scheduled Completion Date:	Not reported
SEP Actual Date:	Not reported
SEP Defaulted Date:	Not reported
SEP Type:	Not reported
SEP Type Description:	Not reported
Proposed Amount:	Not reported

Map ID  
Direction  
Distance  
Elevation

MAP FINDINGS

Site

Database(s)

EDR ID Number  
EPA ID Number

**SAFETY-KLEEN SYSTEMS, INC (Continued)**

**1000224435**

Final Monetary Amount:	Not reported
Paid Amount:	Not reported
Final Count:	Not reported
Final Amount:	Not reported
Found Violation:	Yes
Agency Which Determined Violation:	State
Violation Short Description:	TSD - General
Date Violation was Determined:	19900329
Actual Return to Compliance Date:	19910430
Return to Compliance Qualifier:	Observed
Violation Responsible Agency:	State
Scheduled Compliance Date:	Not reported
Enforcement Identifier:	008
Date of Enforcement Action:	19910430
Enforcement Responsible Agency:	State
Enforcement Docket Number:	Not reported
Enforcement Attorney:	Not reported
Corrective Action Component:	No
Appeal Initiated Date:	Not reported
Appeal Resolution Date:	Not reported
Disposition Status Date:	Not reported
Disposition Status:	Not reported
Disposition Status Description:	Not reported
Consent/Final Order Sequence Number:	Not reported
Consent/Final Order Respondent Name:	Not reported
Consent/Final Order Lead Agency:	Not reported
Enforcement Type:	INITIAL CIVIL JUDICIAL ACTION FOR COMPLIANCE AND/OR MONETARY PENALTY
Enforcement Responsible Person:	R9STA
Enforcement Responsible Sub-Organization:	Not reported
SEP Sequence Number:	Not reported
SEP Expenditure Amount:	Not reported
SEP Scheduled Completion Date:	Not reported
SEP Actual Date:	Not reported
SEP Defaulted Date:	Not reported
SEP Type:	Not reported
SEP Type Description:	Not reported
Proposed Amount:	Not reported
Final Monetary Amount:	Not reported
Paid Amount:	Not reported
Final Count:	Not reported
Final Amount:	Not reported
Found Violation:	Yes
Agency Which Determined Violation:	State
Violation Short Description:	LDR - General
Date Violation was Determined:	19901010
Actual Return to Compliance Date:	19910430
Return to Compliance Qualifier:	Observed
Violation Responsible Agency:	State
Scheduled Compliance Date:	Not reported
Enforcement Identifier:	008
Date of Enforcement Action:	19910430
Enforcement Responsible Agency:	State
Enforcement Docket Number:	Not reported
Enforcement Attorney:	Not reported
Corrective Action Component:	No

Map ID  
Direction  
Distance  
Elevation

MAP FINDINGS

Site

Database(s)

EDR ID Number  
EPA ID Number

**SAFETY-KLEEN SYSTEMS, INC (Continued)**

**1000224435**

Appeal Initiated Date:	Not reported
Appeal Resolution Date:	Not reported
Disposition Status Date:	Not reported
Disposition Status:	Not reported
Disposition Status Description:	Not reported
Consent/Final Order Sequence Number:	Not reported
Consent/Final Order Respondent Name:	Not reported
Consent/Final Order Lead Agency:	Not reported
Enforcement Type:	INITIAL CIVIL JUDICIAL ACTION FOR COMPLIANCE AND/OR MONETARY PENALTY
Enforcement Responsible Person:	R9STA
Enforcement Responsible Sub-Organization:	Not reported
SEP Sequence Number:	Not reported
SEP Expenditure Amount:	Not reported
SEP Scheduled Completion Date:	Not reported
SEP Actual Date:	Not reported
SEP Defaulted Date:	Not reported
SEP Type:	Not reported
SEP Type Description:	Not reported
Proposed Amount:	Not reported
Final Monetary Amount:	Not reported
Paid Amount:	Not reported
Final Count:	Not reported
Final Amount:	Not reported
Found Violation:	Yes
Agency Which Determined Violation:	State
Violation Short Description:	TSD - General
Date Violation was Determined:	19901010
Actual Return to Compliance Date:	19910430
Return to Compliance Qualifier:	Observed
Violation Responsible Agency:	State
Scheduled Compliance Date:	Not reported
Enforcement Identifier:	007
Date of Enforcement Action:	19910402
Enforcement Responsible Agency:	State
Enforcement Docket Number:	Not reported
Enforcement Attorney:	Not reported
Corrective Action Component:	No
Appeal Initiated Date:	Not reported
Appeal Resolution Date:	Not reported
Disposition Status Date:	Not reported
Disposition Status:	Not reported
Disposition Status Description:	Not reported
Consent/Final Order Sequence Number:	Not reported
Consent/Final Order Respondent Name:	Not reported
Consent/Final Order Lead Agency:	Not reported
Enforcement Type:	WRITTEN INFORMAL
Enforcement Responsible Person:	R9STA
Enforcement Responsible Sub-Organization:	Not reported
SEP Sequence Number:	Not reported
SEP Expenditure Amount:	Not reported
SEP Scheduled Completion Date:	Not reported
SEP Actual Date:	Not reported
SEP Defaulted Date:	Not reported
SEP Type:	Not reported
SEP Type Description:	Not reported
Proposed Amount:	Not reported

Map ID  
Direction  
Distance  
Elevation

MAP FINDINGS

Site

Database(s)

EDR ID Number  
EPA ID Number

**SAFETY-KLEEN SYSTEMS, INC (Continued)**

**1000224435**

Final Monetary Amount:	Not reported
Paid Amount:	Not reported
Final Count:	Not reported
Final Amount:	Not reported
Found Violation:	Yes
Agency Which Determined Violation:	State
Violation Short Description:	Generators - General
Date Violation was Determined:	20161118
Actual Return to Compliance Date:	Not reported
Return to Compliance Qualifier:	Not reported
Violation Responsible Agency:	State
Scheduled Compliance Date:	Not reported
Enforcement Identifier:	Not reported
Date of Enforcement Action:	Not reported
Enforcement Responsible Agency:	Not reported
Enforcement Docket Number:	Not reported
Enforcement Attorney:	Not reported
Corrective Action Component:	Not reported
Appeal Initiated Date:	Not reported
Appeal Resolution Date:	Not reported
Disposition Status Date:	Not reported
Disposition Status:	Not reported
Disposition Status Description:	Not reported
Consent/Final Order Sequence Number:	Not reported
Consent/Final Order Respondent Name:	Not reported
Consent/Final Order Lead Agency:	Not reported
Enforcement Type:	Not reported
Enforcement Responsible Person:	Not reported
Enforcement Responsible Sub-Organization:	Not reported
SEP Sequence Number:	Not reported
SEP Expenditure Amount:	Not reported
SEP Scheduled Completion Date:	Not reported
SEP Actual Date:	Not reported
SEP Defaulted Date:	Not reported
SEP Type:	Not reported
SEP Type Description:	Not reported
Proposed Amount:	Not reported
Final Monetary Amount:	Not reported
Paid Amount:	Not reported
Final Count:	Not reported
Final Amount:	Not reported
Found Violation:	No
Agency Which Determined Violation:	Not reported
Violation Short Description:	Not reported
Date Violation was Determined:	Not reported
Actual Return to Compliance Date:	Not reported
Return to Compliance Qualifier:	Not reported
Violation Responsible Agency:	Not reported
Scheduled Compliance Date:	Not reported
Enforcement Identifier:	Not reported
Date of Enforcement Action:	Not reported
Enforcement Responsible Agency:	Not reported
Enforcement Docket Number:	Not reported
Enforcement Attorney:	Not reported
Corrective Action Component:	Not reported

Map ID  
Direction  
Distance  
Elevation

MAP FINDINGS

Site

Database(s)

EDR ID Number  
EPA ID Number

**SAFETY-KLEEN SYSTEMS, INC (Continued)**

**1000224435**

Appeal Initiated Date:	Not reported
Appeal Resolution Date:	Not reported
Disposition Status Date:	Not reported
Disposition Status:	Not reported
Disposition Status Description:	Not reported
Consent/Final Order Sequence Number:	Not reported
Consent/Final Order Respondent Name:	Not reported
Consent/Final Order Lead Agency:	Not reported
Enforcement Type:	Not reported
Enforcement Responsible Person:	Not reported
Enforcement Responsible Sub-Organization:	Not reported
SEP Sequence Number:	Not reported
SEP Expenditure Amount:	Not reported
SEP Scheduled Completion Date:	Not reported
SEP Actual Date:	Not reported
SEP Defaulted Date:	Not reported
SEP Type:	Not reported
SEP Type Description:	Not reported
Proposed Amount:	Not reported
Final Monetary Amount:	Not reported
Paid Amount:	Not reported
Final Count:	Not reported
Final Amount:	Not reported
Found Violation:	Yes
Agency Which Determined Violation:	State
Violation Short Description:	Generators - General
Date Violation was Determined:	20191104
Actual Return to Compliance Date:	20191121
Return to Compliance Qualifier:	Documented
Violation Responsible Agency:	State
Scheduled Compliance Date:	Not reported
Enforcement Identifier:	Not reported
Date of Enforcement Action:	Not reported
Enforcement Responsible Agency:	Not reported
Enforcement Docket Number:	Not reported
Enforcement Attorney:	Not reported
Corrective Action Component:	Not reported
Appeal Initiated Date:	Not reported
Appeal Resolution Date:	Not reported
Disposition Status Date:	Not reported
Disposition Status:	Not reported
Disposition Status Description:	Not reported
Consent/Final Order Sequence Number:	Not reported
Consent/Final Order Respondent Name:	Not reported
Consent/Final Order Lead Agency:	Not reported
Enforcement Type:	Not reported
Enforcement Responsible Person:	Not reported
Enforcement Responsible Sub-Organization:	Not reported
SEP Sequence Number:	Not reported
SEP Expenditure Amount:	Not reported
SEP Scheduled Completion Date:	Not reported
SEP Actual Date:	Not reported
SEP Defaulted Date:	Not reported
SEP Type:	Not reported
SEP Type Description:	Not reported
Proposed Amount:	Not reported

Map ID  
Direction  
Distance  
Elevation

MAP FINDINGS

Site

Database(s)

EDR ID Number  
EPA ID Number

**SAFETY-KLEEN SYSTEMS, INC (Continued)**

**1000224435**

Final Monetary Amount:	Not reported
Paid Amount:	Not reported
Final Count:	Not reported
Final Amount:	Not reported
Found Violation:	Yes
Agency Which Determined Violation:	State
Violation Short Description:	Generators - Pre-transport
Date Violation was Determined:	20161118
Actual Return to Compliance Date:	20161216
Return to Compliance Qualifier:	Documented
Violation Responsible Agency:	State
Scheduled Compliance Date:	Not reported
Enforcement Identifier:	Not reported
Date of Enforcement Action:	Not reported
Enforcement Responsible Agency:	Not reported
Enforcement Docket Number:	Not reported
Enforcement Attorney:	Not reported
Corrective Action Component:	Not reported
Appeal Initiated Date:	Not reported
Appeal Resolution Date:	Not reported
Disposition Status Date:	Not reported
Disposition Status:	Not reported
Disposition Status Description:	Not reported
Consent/Final Order Sequence Number:	Not reported
Consent/Final Order Respondent Name:	Not reported
Consent/Final Order Lead Agency:	Not reported
Enforcement Type:	Not reported
Enforcement Responsible Person:	Not reported
Enforcement Responsible Sub-Organization:	Not reported
SEP Sequence Number:	Not reported
SEP Expenditure Amount:	Not reported
SEP Scheduled Completion Date:	Not reported
SEP Actual Date:	Not reported
SEP Defaulted Date:	Not reported
SEP Type:	Not reported
SEP Type Description:	Not reported
Proposed Amount:	Not reported
Final Monetary Amount:	Not reported
Paid Amount:	Not reported
Final Count:	Not reported
Final Amount:	Not reported
Found Violation:	Yes
Agency Which Determined Violation:	State
Violation Short Description:	TSD - General
Date Violation was Determined:	19900329
Actual Return to Compliance Date:	19910430
Return to Compliance Qualifier:	Observed
Violation Responsible Agency:	State
Scheduled Compliance Date:	Not reported
Enforcement Identifier:	006
Date of Enforcement Action:	19900614
Enforcement Responsible Agency:	State
Enforcement Docket Number:	Not reported
Enforcement Attorney:	Not reported
Corrective Action Component:	No



Map ID  
Direction  
Distance  
Elevation

MAP FINDINGS

Site

Database(s)

EDR ID Number  
EPA ID Number

**SAFETY-KLEEN SYSTEMS, INC (Continued)**

**1000224435**

Appeal Initiated Date:	Not reported
Appeal Resolution Date:	Not reported
Disposition Status Date:	Not reported
Disposition Status:	Not reported
Disposition Status Description:	Not reported
Consent/Final Order Sequence Number:	Not reported
Consent/Final Order Respondent Name:	Not reported
Consent/Final Order Lead Agency:	Not reported
Enforcement Type:	WRITTEN INFORMAL
Enforcement Responsible Person:	R9STA
Enforcement Responsible Sub-Organization:	Not reported
SEP Sequence Number:	Not reported
SEP Expenditure Amount:	Not reported
SEP Scheduled Completion Date:	Not reported
SEP Actual Date:	Not reported
SEP Defaulted Date:	Not reported
SEP Type:	Not reported
SEP Type Description:	Not reported
Proposed Amount:	Not reported
Final Monetary Amount:	Not reported
Paid Amount:	Not reported
Final Count:	Not reported
Final Amount:	Not reported
Found Violation:	No
Agency Which Determined Violation:	Not reported
Violation Short Description:	Not reported
Date Violation was Determined:	Not reported
Actual Return to Compliance Date:	Not reported
Return to Compliance Qualifier:	Not reported
Violation Responsible Agency:	Not reported
Scheduled Compliance Date:	Not reported
Enforcement Identifier:	Not reported
Date of Enforcement Action:	Not reported
Enforcement Responsible Agency:	Not reported
Enforcement Docket Number:	Not reported
Enforcement Attorney:	Not reported
Corrective Action Component:	Not reported
Appeal Initiated Date:	Not reported
Appeal Resolution Date:	Not reported
Disposition Status Date:	Not reported
Disposition Status:	Not reported
Disposition Status Description:	Not reported
Consent/Final Order Sequence Number:	Not reported
Consent/Final Order Respondent Name:	Not reported
Consent/Final Order Lead Agency:	Not reported
Enforcement Type:	Not reported
Enforcement Responsible Person:	Not reported
Enforcement Responsible Sub-Organization:	Not reported
SEP Sequence Number:	Not reported
SEP Expenditure Amount:	Not reported
SEP Scheduled Completion Date:	Not reported
SEP Actual Date:	Not reported
SEP Defaulted Date:	Not reported
SEP Type:	Not reported
SEP Type Description:	Not reported
Proposed Amount:	Not reported

Map ID  
Direction  
Distance  
Elevation

MAP FINDINGS

Site

Database(s)

EDR ID Number  
EPA ID Number

**SAFETY-KLEEN SYSTEMS, INC (Continued)**

**1000224435**

Final Monetary Amount: Not reported  
Paid Amount: Not reported  
Final Count: Not reported  
Final Amount: Not reported

Found Violation: No  
Agency Which Determined Violation: Not reported  
Violation Short Description: Not reported  
Date Violation was Determined: Not reported  
Actual Return to Compliance Date: Not reported  
Return to Compliance Qualifier: Not reported  
Violation Responsible Agency: Not reported  
Scheduled Compliance Date: Not reported  
Enforcement Identifier: Not reported  
Date of Enforcement Action: Not reported  
Enforcement Responsible Agency: Not reported  
Enforcement Docket Number: Not reported  
Enforcement Attorney: Not reported  
Corrective Action Component: Not reported  
Appeal Initiated Date: Not reported  
Appeal Resolution Date: Not reported  
Disposition Status Date: Not reported  
Disposition Status: Not reported  
Disposition Status Description: Not reported  
Consent/Final Order Sequence Number: Not reported  
Consent/Final Order Respondent Name: Not reported  
Consent/Final Order Lead Agency: Not reported  
Enforcement Type: Not reported  
Enforcement Responsible Person: Not reported  
Enforcement Responsible Sub-Organization: Not reported  
SEP Sequence Number: Not reported  
SEP Expenditure Amount: Not reported  
SEP Scheduled Completion Date: Not reported  
SEP Actual Date: Not reported  
SEP Defaulted Date: Not reported  
SEP Type: Not reported  
SEP Type Description: Not reported  
Proposed Amount: Not reported  
Final Monetary Amount: Not reported  
Paid Amount: Not reported  
Final Count: Not reported  
Final Amount: Not reported

Found Violation: Yes  
Agency Which Determined Violation: State  
Violation Short Description: Generators - Pre-transport  
Date Violation was Determined: 20161118  
Actual Return to Compliance Date: 20161118  
Return to Compliance Qualifier: Observed  
Violation Responsible Agency: State  
Scheduled Compliance Date: Not reported  
Enforcement Identifier: Not reported  
Date of Enforcement Action: Not reported  
Enforcement Responsible Agency: Not reported  
Enforcement Docket Number: Not reported  
Enforcement Attorney: Not reported  
Corrective Action Component: Not reported

Map ID  
Direction  
Distance  
Elevation

MAP FINDINGS

Site

Database(s)

EDR ID Number  
EPA ID Number

**SAFETY-KLEEN SYSTEMS, INC (Continued)**

**1000224435**

Appeal Initiated Date:	Not reported
Appeal Resolution Date:	Not reported
Disposition Status Date:	Not reported
Disposition Status:	Not reported
Disposition Status Description:	Not reported
Consent/Final Order Sequence Number:	Not reported
Consent/Final Order Respondent Name:	Not reported
Consent/Final Order Lead Agency:	Not reported
Enforcement Type:	Not reported
Enforcement Responsible Person:	Not reported
Enforcement Responsible Sub-Organization:	Not reported
SEP Sequence Number:	Not reported
SEP Expenditure Amount:	Not reported
SEP Scheduled Completion Date:	Not reported
SEP Actual Date:	Not reported
SEP Defaulted Date:	Not reported
SEP Type:	Not reported
SEP Type Description:	Not reported
Proposed Amount:	Not reported
Final Monetary Amount:	Not reported
Paid Amount:	Not reported
Final Count:	Not reported
Final Amount:	Not reported
Found Violation:	Yes
Agency Which Determined Violation:	State
Violation Short Description:	TSD - General
Date Violation was Determined:	19870427
Actual Return to Compliance Date:	19910430
Return to Compliance Qualifier:	Observed
Violation Responsible Agency:	State
Scheduled Compliance Date:	Not reported
Enforcement Identifier:	002
Date of Enforcement Action:	19870727
Enforcement Responsible Agency:	State
Enforcement Docket Number:	Not reported
Enforcement Attorney:	Not reported
Corrective Action Component:	No
Appeal Initiated Date:	Not reported
Appeal Resolution Date:	Not reported
Disposition Status Date:	Not reported
Disposition Status:	Not reported
Disposition Status Description:	Not reported
Consent/Final Order Sequence Number:	Not reported
Consent/Final Order Respondent Name:	Not reported
Consent/Final Order Lead Agency:	Not reported
Enforcement Type:	WRITTEN INFORMAL
Enforcement Responsible Person:	R9STA
Enforcement Responsible Sub-Organization:	Not reported
SEP Sequence Number:	Not reported
SEP Expenditure Amount:	Not reported
SEP Scheduled Completion Date:	Not reported
SEP Actual Date:	Not reported
SEP Defaulted Date:	Not reported
SEP Type:	Not reported
SEP Type Description:	Not reported
Proposed Amount:	Not reported

Map ID  
Direction  
Distance  
Elevation

MAP FINDINGS

Site

Database(s)

EDR ID Number  
EPA ID Number

**SAFETY-KLEEN SYSTEMS, INC (Continued)**

**1000224435**

Final Monetary Amount:	Not reported
Paid Amount:	Not reported
Final Count:	Not reported
Final Amount:	Not reported
Found Violation:	Yes
Agency Which Determined Violation:	State
Violation Short Description:	LDR - General
Date Violation was Determined:	19901010
Actual Return to Compliance Date:	19910430
Return to Compliance Qualifier:	Observed
Violation Responsible Agency:	State
Scheduled Compliance Date:	Not reported
Enforcement Identifier:	007
Date of Enforcement Action:	19910402
Enforcement Responsible Agency:	State
Enforcement Docket Number:	Not reported
Enforcement Attorney:	Not reported
Corrective Action Component:	No
Appeal Initiated Date:	Not reported
Appeal Resolution Date:	Not reported
Disposition Status Date:	Not reported
Disposition Status:	Not reported
Disposition Status Description:	Not reported
Consent/Final Order Sequence Number:	Not reported
Consent/Final Order Respondent Name:	Not reported
Consent/Final Order Lead Agency:	Not reported
Enforcement Type:	WRITTEN INFORMAL
Enforcement Responsible Person:	R9STA
Enforcement Responsible Sub-Organization:	Not reported
SEP Sequence Number:	Not reported
SEP Expenditure Amount:	Not reported
SEP Scheduled Completion Date:	Not reported
SEP Actual Date:	Not reported
SEP Defaulted Date:	Not reported
SEP Type:	Not reported
SEP Type Description:	Not reported
Proposed Amount:	Not reported
Final Monetary Amount:	Not reported
Paid Amount:	Not reported
Final Count:	Not reported
Final Amount:	Not reported
Found Violation:	Yes
Agency Which Determined Violation:	State
Violation Short Description:	Generators - Manifest
Date Violation was Determined:	20161118
Actual Return to Compliance Date:	20161216
Return to Compliance Qualifier:	Documented
Violation Responsible Agency:	State
Scheduled Compliance Date:	Not reported
Enforcement Identifier:	Not reported
Date of Enforcement Action:	Not reported
Enforcement Responsible Agency:	Not reported
Enforcement Docket Number:	Not reported
Enforcement Attorney:	Not reported
Corrective Action Component:	Not reported

Map ID  
Direction  
Distance  
Elevation

MAP FINDINGS

Site

Database(s)

EDR ID Number  
EPA ID Number

**SAFETY-KLEEN SYSTEMS, INC (Continued)**

**1000224435**

Appeal Initiated Date:	Not reported
Appeal Resolution Date:	Not reported
Disposition Status Date:	Not reported
Disposition Status:	Not reported
Disposition Status Description:	Not reported
Consent/Final Order Sequence Number:	Not reported
Consent/Final Order Respondent Name:	Not reported
Consent/Final Order Lead Agency:	Not reported
Enforcement Type:	Not reported
Enforcement Responsible Person:	Not reported
Enforcement Responsible Sub-Organization:	Not reported
SEP Sequence Number:	Not reported
SEP Expenditure Amount:	Not reported
SEP Scheduled Completion Date:	Not reported
SEP Actual Date:	Not reported
SEP Defaulted Date:	Not reported
SEP Type:	Not reported
SEP Type Description:	Not reported
Proposed Amount:	Not reported
Final Monetary Amount:	Not reported
Paid Amount:	Not reported
Final Count:	Not reported
Final Amount:	Not reported
Found Violation:	Yes
Agency Which Determined Violation:	State
Violation Short Description:	Generators - General
Date Violation was Determined:	20161118
Actual Return to Compliance Date:	20161216
Return to Compliance Qualifier:	Documented
Violation Responsible Agency:	State
Scheduled Compliance Date:	Not reported
Enforcement Identifier:	Not reported
Date of Enforcement Action:	Not reported
Enforcement Responsible Agency:	Not reported
Enforcement Docket Number:	Not reported
Enforcement Attorney:	Not reported
Corrective Action Component:	Not reported
Appeal Initiated Date:	Not reported
Appeal Resolution Date:	Not reported
Disposition Status Date:	Not reported
Disposition Status:	Not reported
Disposition Status Description:	Not reported
Consent/Final Order Sequence Number:	Not reported
Consent/Final Order Respondent Name:	Not reported
Consent/Final Order Lead Agency:	Not reported
Enforcement Type:	Not reported
Enforcement Responsible Person:	Not reported
Enforcement Responsible Sub-Organization:	Not reported
SEP Sequence Number:	Not reported
SEP Expenditure Amount:	Not reported
SEP Scheduled Completion Date:	Not reported
SEP Actual Date:	Not reported
SEP Defaulted Date:	Not reported
SEP Type:	Not reported
SEP Type Description:	Not reported
Proposed Amount:	Not reported

Map ID  
Direction  
Distance  
Elevation

MAP FINDINGS

Site

Database(s)

EDR ID Number  
EPA ID Number

**SAFETY-KLEEN SYSTEMS, INC (Continued)**

**1000224435**

Final Monetary Amount:	Not reported
Paid Amount:	Not reported
Final Count:	Not reported
Final Amount:	Not reported
Found Violation:	Yes
Agency Which Determined Violation:	State
Violation Short Description:	TSD - General
Date Violation was Determined:	19901010
Actual Return to Compliance Date:	19910430
Return to Compliance Qualifier:	Observed
Violation Responsible Agency:	State
Scheduled Compliance Date:	Not reported
Enforcement Identifier:	008
Date of Enforcement Action:	19910430
Enforcement Responsible Agency:	State
Enforcement Docket Number:	Not reported
Enforcement Attorney:	Not reported
Corrective Action Component:	No
Appeal Initiated Date:	Not reported
Appeal Resolution Date:	Not reported
Disposition Status Date:	Not reported
Disposition Status:	Not reported
Disposition Status Description:	Not reported
Consent/Final Order Sequence Number:	Not reported
Consent/Final Order Respondent Name:	Not reported
Consent/Final Order Lead Agency:	Not reported
Enforcement Type:	INITIAL CIVIL JUDICIAL ACTION FOR COMPLIANCE AND/OR MONETARY PENALTY
Enforcement Responsible Person:	R9STA
Enforcement Responsible Sub-Organization:	Not reported
SEP Sequence Number:	Not reported
SEP Expenditure Amount:	Not reported
SEP Scheduled Completion Date:	Not reported
SEP Actual Date:	Not reported
SEP Defaulted Date:	Not reported
SEP Type:	Not reported
SEP Type Description:	Not reported
Proposed Amount:	Not reported
Final Monetary Amount:	Not reported
Paid Amount:	Not reported
Final Count:	Not reported
Final Amount:	Not reported
Found Violation:	Yes
Agency Which Determined Violation:	State
Violation Short Description:	TSD - General
Date Violation was Determined:	19870427
Actual Return to Compliance Date:	19910430
Return to Compliance Qualifier:	Observed
Violation Responsible Agency:	State
Scheduled Compliance Date:	Not reported
Enforcement Identifier:	Not reported
Date of Enforcement Action:	Not reported
Enforcement Responsible Agency:	Not reported
Enforcement Docket Number:	Not reported
Enforcement Attorney:	Not reported
Corrective Action Component:	Not reported

Map ID  
Direction  
Distance  
Elevation

MAP FINDINGS

Site

Database(s)

EDR ID Number  
EPA ID Number

**SAFETY-KLEEN SYSTEMS, INC (Continued)**

**1000224435**

Appeal Initiated Date:	Not reported
Appeal Resolution Date:	Not reported
Disposition Status Date:	Not reported
Disposition Status:	Not reported
Disposition Status Description:	Not reported
Consent/Final Order Sequence Number:	Not reported
Consent/Final Order Respondent Name:	Not reported
Consent/Final Order Lead Agency:	Not reported
Enforcement Type:	Not reported
Enforcement Responsible Person:	Not reported
Enforcement Responsible Sub-Organization:	Not reported
SEP Sequence Number:	Not reported
SEP Expenditure Amount:	Not reported
SEP Scheduled Completion Date:	Not reported
SEP Actual Date:	Not reported
SEP Defaulted Date:	Not reported
SEP Type:	Not reported
SEP Type Description:	Not reported
Proposed Amount:	Not reported
Final Monetary Amount:	Not reported
Paid Amount:	Not reported
Final Count:	Not reported
Final Amount:	Not reported
Found Violation:	Yes
Agency Which Determined Violation:	State
Violation Short Description:	TSD - Financial Requirements
Date Violation was Determined:	19880319
Actual Return to Compliance Date:	19881115
Return to Compliance Qualifier:	Observed
Violation Responsible Agency:	State
Scheduled Compliance Date:	Not reported
Enforcement Identifier:	004
Date of Enforcement Action:	19880526
Enforcement Responsible Agency:	State
Enforcement Docket Number:	Not reported
Enforcement Attorney:	Not reported
Corrective Action Component:	No
Appeal Initiated Date:	Not reported
Appeal Resolution Date:	Not reported
Disposition Status Date:	Not reported
Disposition Status:	Not reported
Disposition Status Description:	Not reported
Consent/Final Order Sequence Number:	Not reported
Consent/Final Order Respondent Name:	Not reported
Consent/Final Order Lead Agency:	Not reported
Enforcement Type:	WRITTEN INFORMAL
Enforcement Responsible Person:	R9STA
Enforcement Responsible Sub-Organization:	Not reported
SEP Sequence Number:	Not reported
SEP Expenditure Amount:	Not reported
SEP Scheduled Completion Date:	Not reported
SEP Actual Date:	Not reported
SEP Defaulted Date:	Not reported
SEP Type:	Not reported
SEP Type Description:	Not reported
Proposed Amount:	Not reported

Map ID  
Direction  
Distance  
Elevation

MAP FINDINGS

Site

Database(s)

EDR ID Number  
EPA ID Number

**SAFETY-KLEEN SYSTEMS, INC (Continued)**

**1000224435**

Final Monetary Amount: Not reported  
Paid Amount: Not reported  
Final Count: Not reported  
Final Amount: Not reported

Found Violation: No  
Agency Which Determined Violation: Not reported  
Violation Short Description: Not reported  
Date Violation was Determined: Not reported  
Actual Return to Compliance Date: Not reported  
Return to Compliance Qualifier: Not reported  
Violation Responsible Agency: Not reported  
Scheduled Compliance Date: Not reported  
Enforcement Identifier: Not reported  
Date of Enforcement Action: Not reported  
Enforcement Responsible Agency: Not reported  
Enforcement Docket Number: Not reported  
Enforcement Attorney: Not reported  
Corrective Action Component: Not reported  
Appeal Initiated Date: Not reported  
Appeal Resolution Date: Not reported  
Disposition Status Date: Not reported  
Disposition Status: Not reported  
Disposition Status Description: Not reported  
Consent/Final Order Sequence Number: Not reported  
Consent/Final Order Respondent Name: Not reported  
Consent/Final Order Lead Agency: Not reported  
Enforcement Type: Not reported  
Enforcement Responsible Person: Not reported  
Enforcement Responsible Sub-Organization: Not reported  
SEP Sequence Number: Not reported  
SEP Expenditure Amount: Not reported  
SEP Scheduled Completion Date: Not reported  
SEP Actual Date: Not reported  
SEP Defaulted Date: Not reported  
SEP Type: Not reported  
SEP Type Description: Not reported  
Proposed Amount: Not reported  
Final Monetary Amount: Not reported  
Paid Amount: Not reported  
Final Count: Not reported  
Final Amount: Not reported

Found Violation: No  
Agency Which Determined Violation: Not reported  
Violation Short Description: Not reported  
Date Violation was Determined: Not reported  
Actual Return to Compliance Date: Not reported  
Return to Compliance Qualifier: Not reported  
Violation Responsible Agency: Not reported  
Scheduled Compliance Date: Not reported  
Enforcement Identifier: Not reported  
Date of Enforcement Action: Not reported  
Enforcement Responsible Agency: Not reported  
Enforcement Docket Number: Not reported  
Enforcement Attorney: Not reported  
Corrective Action Component: Not reported



Map ID  
Direction  
Distance  
Elevation

MAP FINDINGS

Site

Database(s)

EDR ID Number  
EPA ID Number

**SAFETY-KLEEN SYSTEMS, INC (Continued)**

**1000224435**

Appeal Initiated Date:	Not reported
Appeal Resolution Date:	Not reported
Disposition Status Date:	Not reported
Disposition Status:	Not reported
Disposition Status Description:	Not reported
Consent/Final Order Sequence Number:	Not reported
Consent/Final Order Respondent Name:	Not reported
Consent/Final Order Lead Agency:	Not reported
Enforcement Type:	Not reported
Enforcement Responsible Person:	Not reported
Enforcement Responsible Sub-Organization:	Not reported
SEP Sequence Number:	Not reported
SEP Expenditure Amount:	Not reported
SEP Scheduled Completion Date:	Not reported
SEP Actual Date:	Not reported
SEP Defaulted Date:	Not reported
SEP Type:	Not reported
SEP Type Description:	Not reported
Proposed Amount:	Not reported
Final Monetary Amount:	Not reported
Paid Amount:	Not reported
Final Count:	Not reported
Final Amount:	Not reported
Found Violation:	Yes
Agency Which Determined Violation:	State
Violation Short Description:	Generators - Records/Reporting
Date Violation was Determined:	20161118
Actual Return to Compliance Date:	20161216
Return to Compliance Qualifier:	Documented
Violation Responsible Agency:	State
Scheduled Compliance Date:	Not reported
Enforcement Identifier:	Not reported
Date of Enforcement Action:	Not reported
Enforcement Responsible Agency:	Not reported
Enforcement Docket Number:	Not reported
Enforcement Attorney:	Not reported
Corrective Action Component:	Not reported
Appeal Initiated Date:	Not reported
Appeal Resolution Date:	Not reported
Disposition Status Date:	Not reported
Disposition Status:	Not reported
Disposition Status Description:	Not reported
Consent/Final Order Sequence Number:	Not reported
Consent/Final Order Respondent Name:	Not reported
Consent/Final Order Lead Agency:	Not reported
Enforcement Type:	Not reported
Enforcement Responsible Person:	Not reported
Enforcement Responsible Sub-Organization:	Not reported
SEP Sequence Number:	Not reported
SEP Expenditure Amount:	Not reported
SEP Scheduled Completion Date:	Not reported
SEP Actual Date:	Not reported
SEP Defaulted Date:	Not reported
SEP Type:	Not reported
SEP Type Description:	Not reported
Proposed Amount:	Not reported

Map ID  
Direction  
Distance  
Elevation

MAP FINDINGS

Site

Database(s)

EDR ID Number  
EPA ID Number

**SAFETY-KLEEN SYSTEMS, INC (Continued)**

**1000224435**

Final Monetary Amount:	Not reported
Paid Amount:	Not reported
Final Count:	Not reported
Final Amount:	Not reported
Found Violation:	Yes
Agency Which Determined Violation:	State
Violation Short Description:	TSD - Financial Requirements
Date Violation was Determined:	19880319
Actual Return to Compliance Date:	19881115
Return to Compliance Qualifier:	Observed
Violation Responsible Agency:	State
Scheduled Compliance Date:	Not reported
Enforcement Identifier:	005
Date of Enforcement Action:	19900511
Enforcement Responsible Agency:	State
Enforcement Docket Number:	Not reported
Enforcement Attorney:	Not reported
Corrective Action Component:	No
Appeal Initiated Date:	Not reported
Appeal Resolution Date:	Not reported
Disposition Status Date:	Not reported
Disposition Status:	Not reported
Disposition Status Description:	Not reported
Consent/Final Order Sequence Number:	Not reported
Consent/Final Order Respondent Name:	Not reported
Consent/Final Order Lead Agency:	Not reported
Enforcement Type:	INITIAL CIVIL JUDICIAL ACTION FOR COMPLIANCE AND/OR MONETARY PENALTY
Enforcement Responsible Person:	R9STA
Enforcement Responsible Sub-Organization:	Not reported
SEP Sequence Number:	Not reported
SEP Expenditure Amount:	Not reported
SEP Scheduled Completion Date:	Not reported
SEP Actual Date:	Not reported
SEP Defaulted Date:	Not reported
SEP Type:	Not reported
SEP Type Description:	Not reported
Proposed Amount:	Not reported
Final Monetary Amount:	Not reported
Paid Amount:	Not reported
Final Count:	Not reported
Final Amount:	Not reported
Found Violation:	Yes
Agency Which Determined Violation:	State
Violation Short Description:	LDR - General
Date Violation was Determined:	19901010
Actual Return to Compliance Date:	19910430
Return to Compliance Qualifier:	Observed
Violation Responsible Agency:	State
Scheduled Compliance Date:	Not reported
Enforcement Identifier:	008
Date of Enforcement Action:	19910430
Enforcement Responsible Agency:	State
Enforcement Docket Number:	Not reported
Enforcement Attorney:	Not reported
Corrective Action Component:	No

Map ID  
Direction  
Distance  
Elevation

MAP FINDINGS

Site

Database(s)

EDR ID Number  
EPA ID Number

**SAFETY-KLEEN SYSTEMS, INC (Continued)**

**1000224435**

Appeal Initiated Date:	Not reported
Appeal Resolution Date:	Not reported
Disposition Status Date:	Not reported
Disposition Status:	Not reported
Disposition Status Description:	Not reported
Consent/Final Order Sequence Number:	Not reported
Consent/Final Order Respondent Name:	Not reported
Consent/Final Order Lead Agency:	Not reported
Enforcement Type:	INITIAL CIVIL JUDICIAL ACTION FOR COMPLIANCE AND/OR MONETARY PENALTY
Enforcement Responsible Person:	R9STA
Enforcement Responsible Sub-Organization:	Not reported
SEP Sequence Number:	Not reported
SEP Expenditure Amount:	Not reported
SEP Scheduled Completion Date:	Not reported
SEP Actual Date:	Not reported
SEP Defaulted Date:	Not reported
SEP Type:	Not reported
SEP Type Description:	Not reported
Proposed Amount:	Not reported
Final Monetary Amount:	Not reported
Paid Amount:	Not reported
Final Count:	Not reported
Final Amount:	Not reported
Found Violation:	Yes
Agency Which Determined Violation:	State
Violation Short Description:	LDR - General
Date Violation was Determined:	19900329
Actual Return to Compliance Date:	19910430
Return to Compliance Qualifier:	Observed
Violation Responsible Agency:	State
Scheduled Compliance Date:	Not reported
Enforcement Identifier:	006
Date of Enforcement Action:	19900614
Enforcement Responsible Agency:	State
Enforcement Docket Number:	Not reported
Enforcement Attorney:	Not reported
Corrective Action Component:	No
Appeal Initiated Date:	Not reported
Appeal Resolution Date:	Not reported
Disposition Status Date:	Not reported
Disposition Status:	Not reported
Disposition Status Description:	Not reported
Consent/Final Order Sequence Number:	Not reported
Consent/Final Order Respondent Name:	Not reported
Consent/Final Order Lead Agency:	Not reported
Enforcement Type:	WRITTEN INFORMAL
Enforcement Responsible Person:	R9STA
Enforcement Responsible Sub-Organization:	Not reported
SEP Sequence Number:	Not reported
SEP Expenditure Amount:	Not reported
SEP Scheduled Completion Date:	Not reported
SEP Actual Date:	Not reported
SEP Defaulted Date:	Not reported
SEP Type:	Not reported
SEP Type Description:	Not reported
Proposed Amount:	Not reported

Map ID  
Direction  
Distance  
Elevation

MAP FINDINGS

Site

Database(s)

EDR ID Number  
EPA ID Number

**SAFETY-KLEEN SYSTEMS, INC (Continued)**

**1000224435**

Final Monetary Amount:	Not reported
Paid Amount:	Not reported
Final Count:	Not reported
Final Amount:	Not reported
Found Violation:	Yes
Agency Which Determined Violation:	State
Violation Short Description:	TSD - General
Date Violation was Determined:	19901010
Actual Return to Compliance Date:	19910430
Return to Compliance Qualifier:	Observed
Violation Responsible Agency:	State
Scheduled Compliance Date:	Not reported
Enforcement Identifier:	008
Date of Enforcement Action:	19910430
Enforcement Responsible Agency:	State
Enforcement Docket Number:	Not reported
Enforcement Attorney:	Not reported
Corrective Action Component:	No
Appeal Initiated Date:	Not reported
Appeal Resolution Date:	Not reported
Disposition Status Date:	Not reported
Disposition Status:	Not reported
Disposition Status Description:	Not reported
Consent/Final Order Sequence Number:	Not reported
Consent/Final Order Respondent Name:	Not reported
Consent/Final Order Lead Agency:	Not reported
Enforcement Type:	INITIAL CIVIL JUDICIAL ACTION FOR COMPLIANCE AND/OR MONETARY PENALTY
Enforcement Responsible Person:	R9STA
Enforcement Responsible Sub-Organization:	Not reported
SEP Sequence Number:	Not reported
SEP Expenditure Amount:	Not reported
SEP Scheduled Completion Date:	Not reported
SEP Actual Date:	Not reported
SEP Defaulted Date:	Not reported
SEP Type:	Not reported
SEP Type Description:	Not reported
Proposed Amount:	Not reported
Final Monetary Amount:	Not reported
Paid Amount:	Not reported
Final Count:	Not reported
Final Amount:	Not reported
Found Violation:	Yes
Agency Which Determined Violation:	State
Violation Short Description:	LDR - General
Date Violation was Determined:	19901010
Actual Return to Compliance Date:	19910430
Return to Compliance Qualifier:	Observed
Violation Responsible Agency:	State
Scheduled Compliance Date:	Not reported
Enforcement Identifier:	007
Date of Enforcement Action:	19910402
Enforcement Responsible Agency:	State
Enforcement Docket Number:	Not reported
Enforcement Attorney:	Not reported
Corrective Action Component:	No

Map ID  
Direction  
Distance  
Elevation

MAP FINDINGS

Site

Database(s)

EDR ID Number  
EPA ID Number

**SAFETY-KLEEN SYSTEMS, INC (Continued)**

**1000224435**

Appeal Initiated Date:	Not reported
Appeal Resolution Date:	Not reported
Disposition Status Date:	Not reported
Disposition Status:	Not reported
Disposition Status Description:	Not reported
Consent/Final Order Sequence Number:	Not reported
Consent/Final Order Respondent Name:	Not reported
Consent/Final Order Lead Agency:	Not reported
Enforcement Type:	WRITTEN INFORMAL
Enforcement Responsible Person:	R9STA
Enforcement Responsible Sub-Organization:	Not reported
SEP Sequence Number:	Not reported
SEP Expenditure Amount:	Not reported
SEP Scheduled Completion Date:	Not reported
SEP Actual Date:	Not reported
SEP Defaulted Date:	Not reported
SEP Type:	Not reported
SEP Type Description:	Not reported
Proposed Amount:	Not reported
Final Monetary Amount:	Not reported
Paid Amount:	Not reported
Final Count:	Not reported
Final Amount:	Not reported
Found Violation:	Yes
Agency Which Determined Violation:	State
Violation Short Description:	TSD - General
Date Violation was Determined:	19901010
Actual Return to Compliance Date:	19910430
Return to Compliance Qualifier:	Observed
Violation Responsible Agency:	State
Scheduled Compliance Date:	Not reported
Enforcement Identifier:	007
Date of Enforcement Action:	19910402
Enforcement Responsible Agency:	State
Enforcement Docket Number:	Not reported
Enforcement Attorney:	Not reported
Corrective Action Component:	No
Appeal Initiated Date:	Not reported
Appeal Resolution Date:	Not reported
Disposition Status Date:	Not reported
Disposition Status:	Not reported
Disposition Status Description:	Not reported
Consent/Final Order Sequence Number:	Not reported
Consent/Final Order Respondent Name:	Not reported
Consent/Final Order Lead Agency:	Not reported
Enforcement Type:	WRITTEN INFORMAL
Enforcement Responsible Person:	R9STA
Enforcement Responsible Sub-Organization:	Not reported
SEP Sequence Number:	Not reported
SEP Expenditure Amount:	Not reported
SEP Scheduled Completion Date:	Not reported
SEP Actual Date:	Not reported
SEP Defaulted Date:	Not reported
SEP Type:	Not reported
SEP Type Description:	Not reported
Proposed Amount:	Not reported

Map ID  
Direction  
Distance  
Elevation

MAP FINDINGS

Site

Database(s)

EDR ID Number  
EPA ID Number

**SAFETY-KLEEN SYSTEMS, INC (Continued)**

**1000224435**

Final Monetary Amount:	Not reported
Paid Amount:	Not reported
Final Count:	Not reported
Final Amount:	Not reported
Found Violation:	Yes
Agency Which Determined Violation:	State
Violation Short Description:	LDR - General
Date Violation was Determined:	19900329
Actual Return to Compliance Date:	19910430
Return to Compliance Qualifier:	Observed
Violation Responsible Agency:	State
Scheduled Compliance Date:	Not reported
Enforcement Identifier:	008
Date of Enforcement Action:	19910430
Enforcement Responsible Agency:	State
Enforcement Docket Number:	Not reported
Enforcement Attorney:	Not reported
Corrective Action Component:	No
Appeal Initiated Date:	Not reported
Appeal Resolution Date:	Not reported
Disposition Status Date:	Not reported
Disposition Status:	Not reported
Disposition Status Description:	Not reported
Consent/Final Order Sequence Number:	Not reported
Consent/Final Order Respondent Name:	Not reported
Consent/Final Order Lead Agency:	Not reported
Enforcement Type:	INITIAL CIVIL JUDICIAL ACTION FOR COMPLIANCE AND/OR MONETARY PENALTY
Enforcement Responsible Person:	R9STA
Enforcement Responsible Sub-Organization:	Not reported
SEP Sequence Number:	Not reported
SEP Expenditure Amount:	Not reported
SEP Scheduled Completion Date:	Not reported
SEP Actual Date:	Not reported
SEP Defaulted Date:	Not reported
SEP Type:	Not reported
SEP Type Description:	Not reported
Proposed Amount:	Not reported
Final Monetary Amount:	Not reported
Paid Amount:	Not reported
Final Count:	Not reported
Final Amount:	Not reported
Found Violation:	Yes
Agency Which Determined Violation:	State
Violation Short Description:	Generators - Pre-transport
Date Violation was Determined:	20161118
Actual Return to Compliance Date:	20161118
Return to Compliance Qualifier:	Observed
Violation Responsible Agency:	State
Scheduled Compliance Date:	Not reported
Enforcement Identifier:	Not reported
Date of Enforcement Action:	Not reported
Enforcement Responsible Agency:	Not reported
Enforcement Docket Number:	Not reported
Enforcement Attorney:	Not reported
Corrective Action Component:	Not reported

Map ID  
Direction  
Distance  
Elevation

MAP FINDINGS

Site

Database(s)

EDR ID Number  
EPA ID Number

**SAFETY-KLEEN SYSTEMS, INC (Continued)**

**1000224435**

Appeal Initiated Date:	Not reported
Appeal Resolution Date:	Not reported
Disposition Status Date:	Not reported
Disposition Status:	Not reported
Disposition Status Description:	Not reported
Consent/Final Order Sequence Number:	Not reported
Consent/Final Order Respondent Name:	Not reported
Consent/Final Order Lead Agency:	Not reported
Enforcement Type:	Not reported
Enforcement Responsible Person:	Not reported
Enforcement Responsible Sub-Organization:	Not reported
SEP Sequence Number:	Not reported
SEP Expenditure Amount:	Not reported
SEP Scheduled Completion Date:	Not reported
SEP Actual Date:	Not reported
SEP Defaulted Date:	Not reported
SEP Type:	Not reported
SEP Type Description:	Not reported
Proposed Amount:	Not reported
Final Monetary Amount:	Not reported
Paid Amount:	Not reported
Final Count:	Not reported
Final Amount:	Not reported
Found Violation:	No
Agency Which Determined Violation:	Not reported
Violation Short Description:	Not reported
Date Violation was Determined:	Not reported
Actual Return to Compliance Date:	Not reported
Return to Compliance Qualifier:	Not reported
Violation Responsible Agency:	Not reported
Scheduled Compliance Date:	Not reported
Enforcement Identifier:	Not reported
Date of Enforcement Action:	Not reported
Enforcement Responsible Agency:	Not reported
Enforcement Docket Number:	Not reported
Enforcement Attorney:	Not reported
Corrective Action Component:	Not reported
Appeal Initiated Date:	Not reported
Appeal Resolution Date:	Not reported
Disposition Status Date:	Not reported
Disposition Status:	Not reported
Disposition Status Description:	Not reported
Consent/Final Order Sequence Number:	Not reported
Consent/Final Order Respondent Name:	Not reported
Consent/Final Order Lead Agency:	Not reported
Enforcement Type:	Not reported
Enforcement Responsible Person:	Not reported
Enforcement Responsible Sub-Organization:	Not reported
SEP Sequence Number:	Not reported
SEP Expenditure Amount:	Not reported
SEP Scheduled Completion Date:	Not reported
SEP Actual Date:	Not reported
SEP Defaulted Date:	Not reported
SEP Type:	Not reported
SEP Type Description:	Not reported
Proposed Amount:	Not reported

Map ID  
Direction  
Distance  
Elevation

MAP FINDINGS

Site

Database(s)

EDR ID Number  
EPA ID Number

**SAFETY-KLEEN SYSTEMS, INC (Continued)**

**1000224435**

Final Monetary Amount:	Not reported
Paid Amount:	Not reported
Final Count:	Not reported
Final Amount:	Not reported
Found Violation:	Yes
Agency Which Determined Violation:	State
Violation Short Description:	Generators - Pre-transport
Date Violation was Determined:	20161118
Actual Return to Compliance Date:	20161216
Return to Compliance Qualifier:	Documented
Violation Responsible Agency:	State
Scheduled Compliance Date:	Not reported
Enforcement Identifier:	Not reported
Date of Enforcement Action:	Not reported
Enforcement Responsible Agency:	Not reported
Enforcement Docket Number:	Not reported
Enforcement Attorney:	Not reported
Corrective Action Component:	Not reported
Appeal Initiated Date:	Not reported
Appeal Resolution Date:	Not reported
Disposition Status Date:	Not reported
Disposition Status:	Not reported
Disposition Status Description:	Not reported
Consent/Final Order Sequence Number:	Not reported
Consent/Final Order Respondent Name:	Not reported
Consent/Final Order Lead Agency:	Not reported
Enforcement Type:	Not reported
Enforcement Responsible Person:	Not reported
Enforcement Responsible Sub-Organization:	Not reported
SEP Sequence Number:	Not reported
SEP Expenditure Amount:	Not reported
SEP Scheduled Completion Date:	Not reported
SEP Actual Date:	Not reported
SEP Defaulted Date:	Not reported
SEP Type:	Not reported
SEP Type Description:	Not reported
Proposed Amount:	Not reported
Final Monetary Amount:	Not reported
Paid Amount:	Not reported
Final Count:	Not reported
Final Amount:	Not reported
Found Violation:	Yes
Agency Which Determined Violation:	State
Violation Short Description:	LDR - General
Date Violation was Determined:	19900329
Actual Return to Compliance Date:	19910430
Return to Compliance Qualifier:	Observed
Violation Responsible Agency:	State
Scheduled Compliance Date:	Not reported
Enforcement Identifier:	008
Date of Enforcement Action:	19910430
Enforcement Responsible Agency:	State
Enforcement Docket Number:	Not reported
Enforcement Attorney:	Not reported
Corrective Action Component:	No



Map ID  
Direction  
Distance  
Elevation

MAP FINDINGS

Site

Database(s)

EDR ID Number  
EPA ID Number

**SAFETY-KLEEN SYSTEMS, INC (Continued)**

**1000224435**

Appeal Initiated Date:	Not reported
Appeal Resolution Date:	Not reported
Disposition Status Date:	Not reported
Disposition Status:	Not reported
Disposition Status Description:	Not reported
Consent/Final Order Sequence Number:	Not reported
Consent/Final Order Respondent Name:	Not reported
Consent/Final Order Lead Agency:	Not reported
Enforcement Type:	INITIAL CIVIL JUDICIAL ACTION FOR COMPLIANCE AND/OR MONETARY PENALTY
Enforcement Responsible Person:	R9STA
Enforcement Responsible Sub-Organization:	Not reported
SEP Sequence Number:	Not reported
SEP Expenditure Amount:	Not reported
SEP Scheduled Completion Date:	Not reported
SEP Actual Date:	Not reported
SEP Defaulted Date:	Not reported
SEP Type:	Not reported
SEP Type Description:	Not reported
Proposed Amount:	Not reported
Final Monetary Amount:	Not reported
Paid Amount:	Not reported
Final Count:	Not reported
Final Amount:	Not reported
Found Violation:	No
Agency Which Determined Violation:	Not reported
Violation Short Description:	Not reported
Date Violation was Determined:	Not reported
Actual Return to Compliance Date:	Not reported
Return to Compliance Qualifier:	Not reported
Violation Responsible Agency:	Not reported
Scheduled Compliance Date:	Not reported
Enforcement Identifier:	Not reported
Date of Enforcement Action:	Not reported
Enforcement Responsible Agency:	Not reported
Enforcement Docket Number:	Not reported
Enforcement Attorney:	Not reported
Corrective Action Component:	Not reported
Appeal Initiated Date:	Not reported
Appeal Resolution Date:	Not reported
Disposition Status Date:	Not reported
Disposition Status:	Not reported
Disposition Status Description:	Not reported
Consent/Final Order Sequence Number:	Not reported
Consent/Final Order Respondent Name:	Not reported
Consent/Final Order Lead Agency:	Not reported
Enforcement Type:	Not reported
Enforcement Responsible Person:	Not reported
Enforcement Responsible Sub-Organization:	Not reported
SEP Sequence Number:	Not reported
SEP Expenditure Amount:	Not reported
SEP Scheduled Completion Date:	Not reported
SEP Actual Date:	Not reported
SEP Defaulted Date:	Not reported
SEP Type:	Not reported
SEP Type Description:	Not reported
Proposed Amount:	Not reported

Map ID  
Direction  
Distance  
Elevation

MAP FINDINGS

Site

Database(s)

EDR ID Number  
EPA ID Number

**SAFETY-KLEEN SYSTEMS, INC (Continued)**

**1000224435**

Final Monetary Amount: Not reported  
Paid Amount: Not reported  
Final Count: Not reported  
Final Amount: Not reported

Found Violation: No  
Agency Which Determined Violation: Not reported  
Violation Short Description: Not reported  
Date Violation was Determined: Not reported  
Actual Return to Compliance Date: Not reported  
Return to Compliance Qualifier: Not reported  
Violation Responsible Agency: Not reported  
Scheduled Compliance Date: Not reported  
Enforcement Identifier: Not reported  
Date of Enforcement Action: Not reported  
Enforcement Responsible Agency: Not reported  
Enforcement Docket Number: Not reported  
Enforcement Attorney: Not reported  
Corrective Action Component: Not reported  
Appeal Initiated Date: Not reported  
Appeal Resolution Date: Not reported  
Disposition Status Date: Not reported  
Disposition Status: Not reported  
Disposition Status Description: Not reported  
Consent/Final Order Sequence Number: Not reported  
Consent/Final Order Respondent Name: Not reported  
Consent/Final Order Lead Agency: Not reported  
Enforcement Type: Not reported  
Enforcement Responsible Person: Not reported  
Enforcement Responsible Sub-Organization: Not reported  
SEP Sequence Number: Not reported  
SEP Expenditure Amount: Not reported  
SEP Scheduled Completion Date: Not reported  
SEP Actual Date: Not reported  
SEP Defaulted Date: Not reported  
SEP Type: Not reported  
SEP Type Description: Not reported  
Proposed Amount: Not reported  
Final Monetary Amount: Not reported  
Paid Amount: Not reported  
Final Count: Not reported  
Final Amount: Not reported

Found Violation: Yes  
Agency Which Determined Violation: State  
Violation Short Description: Generators - General  
Date Violation was Determined: 20161118  
Actual Return to Compliance Date: 20161216  
Return to Compliance Qualifier: Documented  
Violation Responsible Agency: State  
Scheduled Compliance Date: Not reported  
Enforcement Identifier: Not reported  
Date of Enforcement Action: Not reported  
Enforcement Responsible Agency: Not reported  
Enforcement Docket Number: Not reported  
Enforcement Attorney: Not reported  
Corrective Action Component: Not reported

Map ID  
Direction  
Distance  
Elevation

MAP FINDINGS

Site

Database(s)

EDR ID Number  
EPA ID Number

**SAFETY-KLEEN SYSTEMS, INC (Continued)**

**1000224435**

Appeal Initiated Date:	Not reported
Appeal Resolution Date:	Not reported
Disposition Status Date:	Not reported
Disposition Status:	Not reported
Disposition Status Description:	Not reported
Consent/Final Order Sequence Number:	Not reported
Consent/Final Order Respondent Name:	Not reported
Consent/Final Order Lead Agency:	Not reported
Enforcement Type:	Not reported
Enforcement Responsible Person:	Not reported
Enforcement Responsible Sub-Organization:	Not reported
SEP Sequence Number:	Not reported
SEP Expenditure Amount:	Not reported
SEP Scheduled Completion Date:	Not reported
SEP Actual Date:	Not reported
SEP Defaulted Date:	Not reported
SEP Type:	Not reported
SEP Type Description:	Not reported
Proposed Amount:	Not reported
Final Monetary Amount:	Not reported
Paid Amount:	Not reported
Final Count:	Not reported
Final Amount:	Not reported
Found Violation:	Yes
Agency Which Determined Violation:	State
Violation Short Description:	Generators - Manifest
Date Violation was Determined:	20191104
Actual Return to Compliance Date:	20191121
Return to Compliance Qualifier:	Documented
Violation Responsible Agency:	State
Scheduled Compliance Date:	Not reported
Enforcement Identifier:	Not reported
Date of Enforcement Action:	Not reported
Enforcement Responsible Agency:	Not reported
Enforcement Docket Number:	Not reported
Enforcement Attorney:	Not reported
Corrective Action Component:	Not reported
Appeal Initiated Date:	Not reported
Appeal Resolution Date:	Not reported
Disposition Status Date:	Not reported
Disposition Status:	Not reported
Disposition Status Description:	Not reported
Consent/Final Order Sequence Number:	Not reported
Consent/Final Order Respondent Name:	Not reported
Consent/Final Order Lead Agency:	Not reported
Enforcement Type:	Not reported
Enforcement Responsible Person:	Not reported
Enforcement Responsible Sub-Organization:	Not reported
SEP Sequence Number:	Not reported
SEP Expenditure Amount:	Not reported
SEP Scheduled Completion Date:	Not reported
SEP Actual Date:	Not reported
SEP Defaulted Date:	Not reported
SEP Type:	Not reported
SEP Type Description:	Not reported
Proposed Amount:	Not reported

Map ID  
Direction  
Distance  
Elevation

MAP FINDINGS

Site

Database(s)

EDR ID Number  
EPA ID Number

**SAFETY-KLEEN SYSTEMS, INC (Continued)**

**1000224435**

Final Monetary Amount:	Not reported
Paid Amount:	Not reported
Final Count:	Not reported
Final Amount:	Not reported
Found Violation:	Yes
Agency Which Determined Violation:	State
Violation Short Description:	TSD - Financial Requirements
Date Violation was Determined:	19870624
Actual Return to Compliance Date:	19881115
Return to Compliance Qualifier:	Observed
Violation Responsible Agency:	State
Scheduled Compliance Date:	19880220
Enforcement Identifier:	001
Date of Enforcement Action:	19870220
Enforcement Responsible Agency:	State
Enforcement Docket Number:	Not reported
Enforcement Attorney:	Not reported
Corrective Action Component:	No
Appeal Initiated Date:	Not reported
Appeal Resolution Date:	Not reported
Disposition Status Date:	Not reported
Disposition Status:	Not reported
Disposition Status Description:	Not reported
Consent/Final Order Sequence Number:	Not reported
Consent/Final Order Respondent Name:	Not reported
Consent/Final Order Lead Agency:	Not reported
Enforcement Type:	WRITTEN INFORMAL
Enforcement Responsible Person:	R9STA
Enforcement Responsible Sub-Organization:	Not reported
SEP Sequence Number:	Not reported
SEP Expenditure Amount:	Not reported
SEP Scheduled Completion Date:	Not reported
SEP Actual Date:	Not reported
SEP Defaulted Date:	Not reported
SEP Type:	Not reported
SEP Type Description:	Not reported
Proposed Amount:	Not reported
Final Monetary Amount:	Not reported
Paid Amount:	Not reported
Final Count:	Not reported
Final Amount:	Not reported
Found Violation:	Yes
Agency Which Determined Violation:	State
Violation Short Description:	Generators - Records/Reporting
Date Violation was Determined:	20161118
Actual Return to Compliance Date:	Not reported
Return to Compliance Qualifier:	Not reported
Violation Responsible Agency:	State
Scheduled Compliance Date:	Not reported
Enforcement Identifier:	Not reported
Date of Enforcement Action:	Not reported
Enforcement Responsible Agency:	Not reported
Enforcement Docket Number:	Not reported
Enforcement Attorney:	Not reported
Corrective Action Component:	Not reported

Map ID  
Direction  
Distance  
Elevation

MAP FINDINGS

Site

Database(s)

EDR ID Number  
EPA ID Number

**SAFETY-KLEEN SYSTEMS, INC (Continued)**

**1000224435**

Appeal Initiated Date: Not reported  
Appeal Resolution Date: Not reported  
Disposition Status Date: Not reported  
Disposition Status: Not reported  
Disposition Status Description: Not reported  
Consent/Final Order Sequence Number: Not reported  
Consent/Final Order Respondent Name: Not reported  
Consent/Final Order Lead Agency: Not reported  
Enforcement Type: Not reported  
Enforcement Responsible Person: Not reported  
Enforcement Responsible Sub-Organization: Not reported  
SEP Sequence Number: Not reported  
SEP Expenditure Amount: Not reported  
SEP Scheduled Completion Date: Not reported  
SEP Actual Date: Not reported  
SEP Defaulted Date: Not reported  
SEP Type: Not reported  
SEP Type Description: Not reported  
Proposed Amount: Not reported  
Final Monetary Amount: Not reported  
Paid Amount: Not reported  
Final Count: Not reported  
Final Amount: Not reported

**Evaluation Action Summary:**

Evaluation Date: 20191104  
Evaluation Responsible Agency: State  
Found Violation: Yes  
Evaluation Type Description: COMPLIANCE EVALUATION INSPECTION ON-SITE  
Evaluation Responsible Person Identifier: Not reported  
Evaluation Responsible Sub-Organization: Not reported  
Actual Return to Compliance Date: 20191121  
Scheduled Compliance Date: Not reported  
Date of Request: Not reported  
Date Response Received: Not reported  
Request Agency: Not reported  
Former Citation: Not reported

Evaluation Date: 19900329  
Evaluation Responsible Agency: State  
Found Violation: Yes  
Evaluation Type Description: COMPLIANCE EVALUATION INSPECTION ON-SITE  
Evaluation Responsible Person Identifier: R9STA  
Evaluation Responsible Sub-Organization: Not reported  
Actual Return to Compliance Date: 19910430  
Scheduled Compliance Date: Not reported  
Date of Request: Not reported  
Date Response Received: Not reported  
Request Agency: Not reported  
Former Citation: Not reported

Evaluation Date: 19900329  
Evaluation Responsible Agency: State  
Found Violation: Yes  
Evaluation Type Description: COMPLIANCE EVALUATION INSPECTION ON-SITE  
Evaluation Responsible Person Identifier: R9STA  
Evaluation Responsible Sub-Organization: Not reported

Map ID  
Direction  
Distance  
Elevation

MAP FINDINGS

Site

Database(s)

EDR ID Number  
EPA ID Number

**SAFETY-KLEEN SYSTEMS, INC (Continued)**

**1000224435**

Actual Return to Compliance Date:	19910430
Scheduled Compliance Date:	Not reported
Date of Request:	Not reported
Date Response Received:	Not reported
Request Agency:	Not reported
Former Citation:	Not reported
Evaluation Date:	19901010
Evaluation Responsible Agency:	State
Found Violation:	Yes
Evaluation Type Description:	COMPLIANCE EVALUATION INSPECTION ON-SITE
Evaluation Responsible Person Identifier:	R9STA
Evaluation Responsible Sub-Organization:	Not reported
Actual Return to Compliance Date:	19910430
Scheduled Compliance Date:	Not reported
Date of Request:	Not reported
Date Response Received:	Not reported
Request Agency:	Not reported
Former Citation:	Not reported
Evaluation Date:	19901010
Evaluation Responsible Agency:	State
Found Violation:	Yes
Evaluation Type Description:	COMPLIANCE EVALUATION INSPECTION ON-SITE
Evaluation Responsible Person Identifier:	R9STA
Evaluation Responsible Sub-Organization:	Not reported
Actual Return to Compliance Date:	19910430
Scheduled Compliance Date:	Not reported
Date of Request:	Not reported
Date Response Received:	Not reported
Request Agency:	Not reported
Former Citation:	Not reported
Evaluation Date:	20161118
Evaluation Responsible Agency:	State
Found Violation:	Yes
Evaluation Type Description:	COMPLIANCE EVALUATION INSPECTION ON-SITE
Evaluation Responsible Person Identifier:	Not reported
Evaluation Responsible Sub-Organization:	Not reported
Actual Return to Compliance Date:	Not reported
Scheduled Compliance Date:	Not reported
Date of Request:	Not reported
Date Response Received:	Not reported
Request Agency:	Not reported
Former Citation:	Not reported
Evaluation Date:	19900330
Evaluation Responsible Agency:	State
Found Violation:	No
Evaluation Type Description:	FINANCIAL RECORD REVIEW
Evaluation Responsible Person Identifier:	R9STA
Evaluation Responsible Sub-Organization:	Not reported
Actual Return to Compliance Date:	Not reported
Scheduled Compliance Date:	Not reported
Date of Request:	Not reported
Date Response Received:	Not reported
Request Agency:	Not reported

Map ID  
Direction  
Distance  
Elevation

MAP FINDINGS

Site

Database(s)

EDR ID Number  
EPA ID Number

**SAFETY-KLEEN SYSTEMS, INC (Continued)**

**1000224435**

Former Citation:	Not reported
Evaluation Date:	20191104
Evaluation Responsible Agency:	State
Found Violation:	Yes
Evaluation Type Description:	COMPLIANCE EVALUATION INSPECTION ON-SITE
Evaluation Responsible Person Identifier:	Not reported
Evaluation Responsible Sub-Organization:	Not reported
Actual Return to Compliance Date:	20191121
Scheduled Compliance Date:	Not reported
Date of Request:	Not reported
Date Response Received:	Not reported
Request Agency:	Not reported
Former Citation:	Not reported
Evaluation Date:	20161118
Evaluation Responsible Agency:	State
Found Violation:	Yes
Evaluation Type Description:	COMPLIANCE EVALUATION INSPECTION ON-SITE
Evaluation Responsible Person Identifier:	Not reported
Evaluation Responsible Sub-Organization:	Not reported
Actual Return to Compliance Date:	20161216
Scheduled Compliance Date:	Not reported
Date of Request:	Not reported
Date Response Received:	Not reported
Request Agency:	Not reported
Former Citation:	Not reported
Evaluation Date:	19900329
Evaluation Responsible Agency:	State
Found Violation:	Yes
Evaluation Type Description:	COMPLIANCE EVALUATION INSPECTION ON-SITE
Evaluation Responsible Person Identifier:	R9STA
Evaluation Responsible Sub-Organization:	Not reported
Actual Return to Compliance Date:	19910430
Scheduled Compliance Date:	Not reported
Date of Request:	Not reported
Date Response Received:	Not reported
Request Agency:	Not reported
Former Citation:	Not reported
Evaluation Date:	19910301
Evaluation Responsible Agency:	State
Found Violation:	No
Evaluation Type Description:	COMPLIANCE EVALUATION INSPECTION ON-SITE
Evaluation Responsible Person Identifier:	R9STA
Evaluation Responsible Sub-Organization:	Not reported
Actual Return to Compliance Date:	Not reported
Scheduled Compliance Date:	Not reported
Date of Request:	Not reported
Date Response Received:	Not reported
Request Agency:	Not reported
Former Citation:	Not reported
Evaluation Date:	19950629
Evaluation Responsible Agency:	State
Found Violation:	No

Map ID  
Direction  
Distance  
Elevation

MAP FINDINGS

Site

Database(s)

EDR ID Number  
EPA ID Number

**SAFETY-KLEEN SYSTEMS, INC (Continued)**

**1000224435**

Evaluation Type Description:	COMPLIANCE EVALUATION INSPECTION ON-SITE
Evaluation Responsible Person Identifier:	R9STA
Evaluation Responsible Sub-Organization:	Not reported
Actual Return to Compliance Date:	Not reported
Scheduled Compliance Date:	Not reported
Date of Request:	Not reported
Date Response Received:	Not reported
Request Agency:	Not reported
Former Citation:	Not reported
Evaluation Date:	20161118
Evaluation Responsible Agency:	State
Found Violation:	Yes
Evaluation Type Description:	COMPLIANCE EVALUATION INSPECTION ON-SITE
Evaluation Responsible Person Identifier:	Not reported
Evaluation Responsible Sub-Organization:	Not reported
Actual Return to Compliance Date:	20161118
Scheduled Compliance Date:	Not reported
Date of Request:	Not reported
Date Response Received:	Not reported
Request Agency:	Not reported
Former Citation:	Not reported
Evaluation Date:	19870427
Evaluation Responsible Agency:	State
Found Violation:	Yes
Evaluation Type Description:	COMPLIANCE EVALUATION INSPECTION ON-SITE
Evaluation Responsible Person Identifier:	R9STA
Evaluation Responsible Sub-Organization:	Not reported
Actual Return to Compliance Date:	19910430
Scheduled Compliance Date:	Not reported
Date of Request:	Not reported
Date Response Received:	Not reported
Request Agency:	Not reported
Former Citation:	Not reported
Evaluation Date:	19901010
Evaluation Responsible Agency:	State
Found Violation:	Yes
Evaluation Type Description:	COMPLIANCE EVALUATION INSPECTION ON-SITE
Evaluation Responsible Person Identifier:	R9STA
Evaluation Responsible Sub-Organization:	Not reported
Actual Return to Compliance Date:	19910430
Scheduled Compliance Date:	Not reported
Date of Request:	Not reported
Date Response Received:	Not reported
Request Agency:	Not reported
Former Citation:	Not reported
Evaluation Date:	20161118
Evaluation Responsible Agency:	State
Found Violation:	Yes
Evaluation Type Description:	COMPLIANCE EVALUATION INSPECTION ON-SITE
Evaluation Responsible Person Identifier:	Not reported
Evaluation Responsible Sub-Organization:	Not reported
Actual Return to Compliance Date:	20161216
Scheduled Compliance Date:	Not reported



Map ID  
Direction  
Distance  
Elevation

MAP FINDINGS

Site

Database(s)

EDR ID Number  
EPA ID Number

**SAFETY-KLEEN SYSTEMS, INC (Continued)**

**1000224435**

Date of Request: Not reported  
Date Response Received: Not reported  
Request Agency: Not reported  
Former Citation: Not reported

Evaluation Date: 20161118  
Evaluation Responsible Agency: State  
Found Violation: Yes  
Evaluation Type Description: COMPLIANCE EVALUATION INSPECTION ON-SITE  
Evaluation Responsible Person Identifier: Not reported  
Evaluation Responsible Sub-Organization: Not reported  
Actual Return to Compliance Date: 20161216  
Scheduled Compliance Date: Not reported  
Date of Request: Not reported  
Date Response Received: Not reported  
Request Agency: Not reported  
Former Citation: Not reported

Evaluation Date: 19901010  
Evaluation Responsible Agency: State  
Found Violation: Yes  
Evaluation Type Description: COMPLIANCE EVALUATION INSPECTION ON-SITE  
Evaluation Responsible Person Identifier: R9STA  
Evaluation Responsible Sub-Organization: Not reported  
Actual Return to Compliance Date: 19910430  
Scheduled Compliance Date: Not reported  
Date of Request: Not reported  
Date Response Received: Not reported  
Request Agency: Not reported  
Former Citation: Not reported

Evaluation Date: 19870427  
Evaluation Responsible Agency: State  
Found Violation: Yes  
Evaluation Type Description: COMPLIANCE EVALUATION INSPECTION ON-SITE  
Evaluation Responsible Person Identifier: R9STA  
Evaluation Responsible Sub-Organization: Not reported  
Actual Return to Compliance Date: 19910430  
Scheduled Compliance Date: Not reported  
Date of Request: Not reported  
Date Response Received: Not reported  
Request Agency: Not reported  
Former Citation: Not reported

Evaluation Date: 19880319  
Evaluation Responsible Agency: State  
Found Violation: Yes  
Evaluation Type Description: FINANCIAL RECORD REVIEW  
Evaluation Responsible Person Identifier: R9STA  
Evaluation Responsible Sub-Organization: Not reported  
Actual Return to Compliance Date: 19881115  
Scheduled Compliance Date: Not reported  
Date of Request: Not reported  
Date Response Received: Not reported  
Request Agency: Not reported  
Former Citation: Not reported

Map ID  
Direction  
Distance  
Elevation

MAP FINDINGS

Site

Database(s)

EDR ID Number  
EPA ID Number

**SAFETY-KLEEN SYSTEMS, INC (Continued)**

**1000224435**

Evaluation Date: 19971127  
Evaluation Responsible Agency: State  
Found Violation: No  
Evaluation Type Description: COMPLIANCE EVALUATION INSPECTION ON-SITE  
Evaluation Responsible Person Identifier: R9STA  
Evaluation Responsible Sub-Organization: Not reported  
Actual Return to Compliance Date: Not reported  
Scheduled Compliance Date: Not reported  
Date of Request: Not reported  
Date Response Received: Not reported  
Request Agency: Not reported  
Former Citation: Not reported

Evaluation Date: 19901005  
Evaluation Responsible Agency: State  
Found Violation: No  
Evaluation Type Description: FINANCIAL RECORD REVIEW  
Evaluation Responsible Person Identifier: R9STA  
Evaluation Responsible Sub-Organization: Not reported  
Actual Return to Compliance Date: Not reported  
Scheduled Compliance Date: Not reported  
Date of Request: Not reported  
Date Response Received: Not reported  
Request Agency: Not reported  
Former Citation: Not reported

Evaluation Date: 20161118  
Evaluation Responsible Agency: State  
Found Violation: Yes  
Evaluation Type Description: COMPLIANCE EVALUATION INSPECTION ON-SITE  
Evaluation Responsible Person Identifier: Not reported  
Evaluation Responsible Sub-Organization: Not reported  
Actual Return to Compliance Date: 20161216  
Scheduled Compliance Date: Not reported  
Date of Request: Not reported  
Date Response Received: Not reported  
Request Agency: Not reported  
Former Citation: Not reported

Evaluation Date: 19880319  
Evaluation Responsible Agency: State  
Found Violation: Yes  
Evaluation Type Description: FINANCIAL RECORD REVIEW  
Evaluation Responsible Person Identifier: R9STA  
Evaluation Responsible Sub-Organization: Not reported  
Actual Return to Compliance Date: 19881115  
Scheduled Compliance Date: Not reported  
Date of Request: Not reported  
Date Response Received: Not reported  
Request Agency: Not reported  
Former Citation: Not reported

Evaluation Date: 19901010  
Evaluation Responsible Agency: State  
Found Violation: Yes  
Evaluation Type Description: COMPLIANCE EVALUATION INSPECTION ON-SITE  
Evaluation Responsible Person Identifier: R9STA

Map ID  
Direction  
Distance  
Elevation

MAP FINDINGS

Site

Database(s)

EDR ID Number  
EPA ID Number

**SAFETY-KLEEN SYSTEMS, INC (Continued)**

**1000224435**

Evaluation Responsible Sub-Organization: Not reported  
Actual Return to Compliance Date: 19910430  
Scheduled Compliance Date: Not reported  
Date of Request: Not reported  
Date Response Received: Not reported  
Request Agency: Not reported  
Former Citation: Not reported

Evaluation Date: 19900329  
Evaluation Responsible Agency: State  
Found Violation: Yes  
Evaluation Type Description: COMPLIANCE EVALUATION INSPECTION ON-SITE  
Evaluation Responsible Person Identifier: R9STA  
Evaluation Responsible Sub-Organization: Not reported  
Actual Return to Compliance Date: 19910430  
Scheduled Compliance Date: Not reported  
Date of Request: Not reported  
Date Response Received: Not reported  
Request Agency: Not reported  
Former Citation: Not reported

Evaluation Date: 19901010  
Evaluation Responsible Agency: State  
Found Violation: Yes  
Evaluation Type Description: COMPLIANCE EVALUATION INSPECTION ON-SITE  
Evaluation Responsible Person Identifier: R9STA  
Evaluation Responsible Sub-Organization: Not reported  
Actual Return to Compliance Date: 19910430  
Scheduled Compliance Date: Not reported  
Date of Request: Not reported  
Date Response Received: Not reported  
Request Agency: Not reported  
Former Citation: Not reported

Evaluation Date: 19901010  
Evaluation Responsible Agency: State  
Found Violation: Yes  
Evaluation Type Description: COMPLIANCE EVALUATION INSPECTION ON-SITE  
Evaluation Responsible Person Identifier: R9STA  
Evaluation Responsible Sub-Organization: Not reported  
Actual Return to Compliance Date: 19910430  
Scheduled Compliance Date: Not reported  
Date of Request: Not reported  
Date Response Received: Not reported  
Request Agency: Not reported  
Former Citation: Not reported

Evaluation Date: 19901010  
Evaluation Responsible Agency: State  
Found Violation: Yes  
Evaluation Type Description: COMPLIANCE EVALUATION INSPECTION ON-SITE  
Evaluation Responsible Person Identifier: R9STA  
Evaluation Responsible Sub-Organization: Not reported  
Actual Return to Compliance Date: 19910430  
Scheduled Compliance Date: Not reported  
Date of Request: Not reported  
Date Response Received: Not reported

Map ID  
Direction  
Distance  
Elevation

MAP FINDINGS

Site

Database(s)

EDR ID Number  
EPA ID Number

**SAFETY-KLEEN SYSTEMS, INC (Continued)**

**1000224435**

Request Agency:	Not reported
Former Citation:	Not reported
Evaluation Date:	19900329
Evaluation Responsible Agency:	State
Found Violation:	Yes
Evaluation Type Description:	COMPLIANCE EVALUATION INSPECTION ON-SITE
Evaluation Responsible Person Identifier:	R9STA
Evaluation Responsible Sub-Organization:	Not reported
Actual Return to Compliance Date:	19910430
Scheduled Compliance Date:	Not reported
Date of Request:	Not reported
Date Response Received:	Not reported
Request Agency:	Not reported
Former Citation:	Not reported
Evaluation Date:	20161118
Evaluation Responsible Agency:	State
Found Violation:	Yes
Evaluation Type Description:	COMPLIANCE EVALUATION INSPECTION ON-SITE
Evaluation Responsible Person Identifier:	Not reported
Evaluation Responsible Sub-Organization:	Not reported
Actual Return to Compliance Date:	20161118
Scheduled Compliance Date:	Not reported
Date of Request:	Not reported
Date Response Received:	Not reported
Request Agency:	Not reported
Former Citation:	Not reported
Evaluation Date:	20001121
Evaluation Responsible Agency:	State
Found Violation:	No
Evaluation Type Description:	COMPLIANCE EVALUATION INSPECTION ON-SITE
Evaluation Responsible Person Identifier:	Not reported
Evaluation Responsible Sub-Organization:	Not reported
Actual Return to Compliance Date:	Not reported
Scheduled Compliance Date:	Not reported
Date of Request:	Not reported
Date Response Received:	Not reported
Request Agency:	Not reported
Former Citation:	Not reported
Evaluation Date:	20161118
Evaluation Responsible Agency:	State
Found Violation:	Yes
Evaluation Type Description:	COMPLIANCE EVALUATION INSPECTION ON-SITE
Evaluation Responsible Person Identifier:	Not reported
Evaluation Responsible Sub-Organization:	Not reported
Actual Return to Compliance Date:	20161216
Scheduled Compliance Date:	Not reported
Date of Request:	Not reported
Date Response Received:	Not reported
Request Agency:	Not reported
Former Citation:	Not reported
Evaluation Date:	19900329
Evaluation Responsible Agency:	State

Map ID  
Direction  
Distance  
Elevation

MAP FINDINGS

Site

Database(s)

EDR ID Number  
EPA ID Number

**SAFETY-KLEEN SYSTEMS, INC (Continued)**

**1000224435**

Found Violation:	Yes
Evaluation Type Description:	COMPLIANCE EVALUATION INSPECTION ON-SITE
Evaluation Responsible Person Identifier:	R9STA
Evaluation Responsible Sub-Organization:	Not reported
Actual Return to Compliance Date:	19910430
Scheduled Compliance Date:	Not reported
Date of Request:	Not reported
Date Response Received:	Not reported
Request Agency:	Not reported
Former Citation:	Not reported
Evaluation Date:	19880319
Evaluation Responsible Agency:	State
Found Violation:	No
Evaluation Type Description:	COMPLIANCE EVALUATION INSPECTION ON-SITE
Evaluation Responsible Person Identifier:	R9STA
Evaluation Responsible Sub-Organization:	Not reported
Actual Return to Compliance Date:	Not reported
Scheduled Compliance Date:	Not reported
Date of Request:	Not reported
Date Response Received:	Not reported
Request Agency:	Not reported
Former Citation:	Not reported
Evaluation Date:	19951218
Evaluation Responsible Agency:	State
Found Violation:	No
Evaluation Type Description:	COMPLIANCE EVALUATION INSPECTION ON-SITE
Evaluation Responsible Person Identifier:	R9STA
Evaluation Responsible Sub-Organization:	Not reported
Actual Return to Compliance Date:	Not reported
Scheduled Compliance Date:	Not reported
Date of Request:	Not reported
Date Response Received:	Not reported
Request Agency:	Not reported
Former Citation:	Not reported
Evaluation Date:	20161118
Evaluation Responsible Agency:	State
Found Violation:	Yes
Evaluation Type Description:	COMPLIANCE EVALUATION INSPECTION ON-SITE
Evaluation Responsible Person Identifier:	Not reported
Evaluation Responsible Sub-Organization:	Not reported
Actual Return to Compliance Date:	20161216
Scheduled Compliance Date:	Not reported
Date of Request:	Not reported
Date Response Received:	Not reported
Request Agency:	Not reported
Former Citation:	Not reported
Evaluation Date:	20191104
Evaluation Responsible Agency:	State
Found Violation:	Yes
Evaluation Type Description:	COMPLIANCE EVALUATION INSPECTION ON-SITE
Evaluation Responsible Person Identifier:	Not reported
Evaluation Responsible Sub-Organization:	Not reported
Actual Return to Compliance Date:	20191121

Map ID  
Direction  
Distance  
Elevation

MAP FINDINGS

Site

Database(s)

EDR ID Number  
EPA ID Number

**SAFETY-KLEEN SYSTEMS, INC (Continued)**

**1000224435**

Scheduled Compliance Date: Not reported  
Date of Request: Not reported  
Date Response Received: Not reported  
Request Agency: Not reported  
Former Citation: Not reported

Evaluation Date: 19870624  
Evaluation Responsible Agency: State  
Found Violation: Yes  
Evaluation Type Description: FINANCIAL RECORD REVIEW  
Evaluation Responsible Person Identifier: R9STA  
Evaluation Responsible Sub-Organization: Not reported  
Actual Return to Compliance Date: 19881115  
Scheduled Compliance Date: 19880220  
Date of Request: Not reported  
Date Response Received: Not reported  
Request Agency: Not reported  
Former Citation: Not reported

Evaluation Date: 20161118  
Evaluation Responsible Agency: State  
Found Violation: Yes  
Evaluation Type Description: COMPLIANCE EVALUATION INSPECTION ON-SITE  
Evaluation Responsible Person Identifier: Not reported  
Evaluation Responsible Sub-Organization: Not reported  
Actual Return to Compliance Date: Not reported  
Scheduled Compliance Date: Not reported  
Date of Request: Not reported  
Date Response Received: Not reported  
Request Agency: Not reported  
Former Citation: Not reported

Map ID  
Direction  
Distance  
Elevation

MAP FINDINGS

Site

Database(s)

EDR ID Number  
EPA ID Number

**SAFETY-KLEEN SYSTEMS, INC (Continued)**

**1000224435**

RCRA-LQG:

Date Form Received by Agency:	20200205
Handler Name:	SAFETY-KLEEN SYSTEMS, INC
Handler Address:	1147 NORTH 10TH STREET
Handler City,State,Zip:	SAN JOSE, CA 95112-0000
EPA ID:	CAD980817159
Contact Name:	NAHID TOOSSI
Contact Address:	SOUTH YALE STREET
Contact City,State,Zip:	SAN JOSE, CA 92704
Contact Telephone:	714-429-3001
Contact Fax:	Not reported
Contact Email:	NAHID.TOOSSI@SAFETY-KLEEN.COM
Contact Title:	COMPLIANCE MANAGER
EPA Region:	09
Land Type:	Private
Federal Waste Generator Description:	Large Quantity Generator
Non-Notifier:	Not reported
Biennial Report Cycle:	2019
Accessibility:	Not reported
Active Site Indicator:	Handler Activities, Permitting Activities, Corrective Action Activities
State District Owner:	Not reported
State District:	Not reported
Mailing Address:	NORTH 10TH STREET
Mailing City,State,Zip:	SAN JOSE, CA 95112-0000
Owner Name:	SAFETY-KLEEN SYSTEMS, INC.
Owner Type:	Private
Operator Name:	SAFETY-KLEEN SYSTEMS, INC.
Operator Type:	Private
Short-Term Generator Activity:	No
Importer Activity:	No
Mixed Waste Generator:	No
Transporter Activity:	No
Transfer Facility Activity:	Yes
Recycler Activity with Storage:	No
Small Quantity On-Site Burner Exemption:	No
Smelting Melting and Refining Furnace Exemption:	No
Underground Injection Control:	No
Off-Site Waste Receipt:	No
Universal Waste Indicator:	No
Universal Waste Destination Facility:	No
Federal Universal Waste:	No
Active Site Fed-Reg Treatment Storage and Disposal Facility:	Storage, Treatment
Active Site Converter Treatment storage and Disposal Facility:	Not reported
Active Site State-Reg Treatment Storage and Disposal Facility:	Not reported
Active Site State-Reg Handler:	---
Federal Facility Indicator:	Not reported
Hazardous Secondary Material Indicator:	N
Sub-Part K Indicator:	Not reported
Commercial TSD Indicator:	Yes
Treatment Storage and Disposal Type:	Storage, Treatment
2018 GPRA Permit Baseline:	Not on the Baseline
2018 GPRA Renewals Baseline:	Not Accomplished
Permit Renewals Workload Universe:	Not reported
Permit Workload Universe:	Not reported
Permit Progress Universe:	Storage, Treatment
Post-Closure Workload Universe:	Not reported

Map ID  
Direction  
Distance  
Elevation

MAP FINDINGS

Site

Database(s)

EDR ID Number  
EPA ID Number

**SAFETY-KLEEN SYSTEMS, INC (Continued)**

**1000224435**

Closure Workload Universe:	Storage, Treatment
202 GPRA Corrective Action Baseline:	Yes
Corrective Action Workload Universe:	Yes
Subject to Corrective Action Universe:	Yes
Non-TSDFs Where RCRA CA has Been Imposed Universe:	No
TSDFs Potentially Subject to CA Under 3004 (u)/(v) Universe:	Yes
TSDFs Only Subject to CA under Discretionary Auth Universe:	No
Corrective Action Priority Ranking:	No NCAPS ranking
Environmental Control Indicator:	No
Institutional Control Indicator:	No
Human Exposure Controls Indicator:	Yes
Groundwater Controls Indicator:	Yes
Operating TSDF Universe:	Not reported
Full Enforcement Universe:	Storage, Treatment
Significant Non-Complier Universe:	No
Unaddressed Significant Non-Complier Universe:	No
Addressed Significant Non-Complier Universe:	No
Significant Non-Complier With a Compliance Schedule Universe:	No
Financial Assurance Required:	Closure, Sudden Third-Party Liability
Handler Date of Last Change:	20201007
Recognized Trader-Importer:	No
Recognized Trader-Exporter:	No
Importer of Spent Lead Acid Batteries:	No
Exporter of Spent Lead Acid Batteries:	No
Recycler Activity Without Storage:	No
Manifest Broker:	No
Sub-Part P Indicator:	No

Biennial: List of Years

Year: 2019

[Click Here for Biennial Reporting System Data:](#)

Year: 2017

[Click Here for Biennial Reporting System Data:](#)

Year: 2015

[Click Here for Biennial Reporting System Data:](#)

Year: 2001

[Click Here for Biennial Reporting System Data:](#)

Hazardous Waste Summary:

Waste Code:	D001
Waste Description:	IGNITABLE WASTE
Waste Code:	D002
Waste Description:	CORROSIVE WASTE
Waste Code:	D004
Waste Description:	ARSENIC
Waste Code:	D005
Waste Description:	BARIUM
Waste Code:	D006



Map ID  
Direction  
Distance  
Elevation

MAP FINDINGS

Site

Database(s)

EDR ID Number  
EPA ID Number

**SAFETY-KLEEN SYSTEMS, INC (Continued)**

**1000224435**

Waste Description:	CADMIUM
Waste Code:	D007
Waste Description:	CHROMIUM
Waste Code:	D008
Waste Description:	LEAD
Waste Code:	D009
Waste Description:	MERCURY
Waste Code:	D010
Waste Description:	SELENIUM
Waste Code:	D011
Waste Description:	SILVER
Waste Code:	D012
Waste Description:	ENDRIN (1,2,3,4,10,10-HEXACHLORO-1,7-EPOXY-1,4,4A,5,6,7,8,8A-OCTAHYDRO-1,4-EN DO, ENDO-5,8-DIMETH-ANO-NAPHTHALENE)
Waste Code:	D013
Waste Description:	LINDANE (1,2,3,4,5,6-HEXA-CHLOROCYCLOHEXANE, GAMMA ISOMER)
Waste Code:	D014
Waste Description:	METHOXYCHLOR (1,1,1-TRICHLORO-2,2-BIS [P-METHOXYPHENYL] ETHANE)
Waste Code:	D015
Waste Description:	TOXAPHENE (C10 H10 CL8, TECHNICAL CHLORINATED CAMPHENE, 67-69 PERCENT CHLORINE)
Waste Code:	D016
Waste Description:	2,4-D (2,4-DICHLOROPHENOXYACETIC ACID)
Waste Code:	D017
Waste Description:	2,4,5-TP SILVEX (2,4,5-TRICHLOROPHENOXYPROPIONIC ACID)
Waste Code:	D018
Waste Description:	BENZENE
Waste Code:	D019
Waste Description:	CARBON TETRACHLORIDE
Waste Code:	D020
Waste Description:	CHLORDANE
Waste Code:	D021
Waste Description:	CHLOROBENZENE
Waste Code:	D022
Waste Description:	CHLOROFORM
Waste Code:	D023
Waste Description:	O-CRESOL
Waste Code:	D024

Map ID  
Direction  
Distance  
Elevation

MAP FINDINGS

Site

Database(s)

EDR ID Number  
EPA ID Number

**SAFETY-KLEEN SYSTEMS, INC (Continued)**

**1000224435**

Waste Description:	M-CRESOL
Waste Code:	D025
Waste Description:	P-CRESOL
Waste Code:	D026
Waste Description:	CRESOL
Waste Code:	D027
Waste Description:	1,4-DICHLOROBENZENE
Waste Code:	D028
Waste Description:	1,2-DICHLOROETHANE
Waste Code:	D029
Waste Description:	1,1-DICHLOROETHYLENE
Waste Code:	D030
Waste Description:	2,4-DINITROTOLUENE
Waste Code:	D031
Waste Description:	HEPTACHLOR (AND ITS EPOXIDE)
Waste Code:	D032
Waste Description:	HEXACHLOROBENZENE
Waste Code:	D033
Waste Description:	HEXACHLOROBUTADIENE
Waste Code:	D034
Waste Description:	HEXACHLOROETHANE
Waste Code:	D035
Waste Description:	METHYL ETHYL KETONE
Waste Code:	D036
Waste Description:	NITROBENZENE
Waste Code:	D037
Waste Description:	PENTACHLOROPHENOL
Waste Code:	D038
Waste Description:	PYRIDINE
Waste Code:	D039
Waste Description:	TETRACHLOROETHYLENE
Waste Code:	D040
Waste Description:	TRICHLORETHYLENE
Waste Code:	D041
Waste Description:	2,4,5-TRICHLOROPHENOL
Waste Code:	D042
Waste Description:	2,4,6-TRICHLOROPHENOL
Waste Code:	D043

Map ID  
Direction  
Distance  
Elevation

MAP FINDINGS

Site

Database(s)

EDR ID Number  
EPA ID Number

**SAFETY-KLEEN SYSTEMS, INC (Continued)**

**1000224435**

Waste Description: VINYL CHLORIDE

Waste Code: F001

Waste Description: THE FOLLOWING SPENT HALOGENATED SOLVENTS USED IN DEGREASING: TETRACHLOROETHYLENE, TRICHLOROETHYLENE, METHYLENE CHLORIDE, 1,1,1-TRICHLOROETHANE, CARBON TETRACHLORIDE AND CHLORINATED FLUOROCARBONS; ALL SPENT SOLVENT MIXTURES/BLENDS USED IN DEGREASING CONTAINING, BEFORE USE, A TOTAL OF TEN PERCENT OR MORE (BY VOLUME) OF ONE OR MORE OF THE ABOVE HALOGENATED SOLVENTS OR THOSE SOLVENTS LISTED IN F002, F004, AND F005; AND STILL BOTTOMS FROM THE RECOVERY OF THESE SPENT SOLVENTS AND SPENT SOLVENT MIXTURES.

Waste Code: F002

Waste Description: THE FOLLOWING SPENT HALOGENATED SOLVENTS: TETRACHLOROETHYLENE, METHYLENE CHLORIDE, TRICHLOROETHYLENE, 1,1,1-TRICHLOROETHANE, CHLOROBENZENE, 1,1,2-TRICHLORO-1,2,2-TRIFLUOROETHANE, ORTHO-DICHLOROBENZENE, TRICHLOROFLUOROMETHANE, AND 1,1,2, TRICHLOROETHANE; ALL SPENT SOLVENT MIXTURES/BLENDS CONTAINING, BEFORE USE, A TOTAL OF TEN PERCENT OR MORE (BY VOLUME) OF ONE OR MORE OF THE ABOVE HALOGENATED SOLVENTS OR THOSE SOLVENTS LISTED IN F001, F004, AND F005; AND STILL BOTTOMS FROM THE RECOVERY OF THESE SPENT SOLVENTS AND SPENT SOLVENT MIXTURES.

Waste Code: F003

Waste Description: THE FOLLOWING SPENT NONHALOGENATED SOLVENTS: XYLENE, ACETONE, ETHYL ACETATE, ETHYL BENZENE, ETHYL ETHER, METHYL ISOBUTYL KETONE, N-BUTYL ALCOHOL, CYCLOHEXANONE, AND METHANOL; ALL SPENT SOLVENT MIXTURES/BLENDS CONTAINING, BEFORE USE, ONLY THE ABOVE SPENT NONHALOGENATED SOLVENTS; AND ALL SPENT SOLVENT MIXTURES/BLENDS CONTAINING, BEFORE USE, ONE OR MORE OF THE ABOVE NONHALOGENATED SOLVENTS, AND A TOTAL OF TEN PERCENT OR MORE (BY VOLUME) OF ONE OR MORE OF THOSE SOLVENTS LISTED IN F001, F002, F004, AND F005; AND STILL BOTTOMS FROM THE RECOVERY OF THESE SPENT SOLVENTS AND SPENT SOLVENT MIXTURES.

Waste Code: F004

Waste Description: THE FOLLOWING SPENT NONHALOGENATED SOLVENTS: CRESOLS, CRESYLIC ACID, AND NITROBENZENE; AND THE STILL BOTTOMS FROM THE RECOVERY OF THESE SOLVENTS; ALL SPENT SOLVENT MIXTURES/BLENDS CONTAINING, BEFORE USE, A TOTAL OF TEN PERCENT OR MORE (BY VOLUME) OF ONE OR MORE OF THE ABOVE NONHALOGENATED SOLVENTS OR THOSE SOLVENTS LISTED IN F001, F002, AND F005; AND STILL BOTTOMS FROM THE RECOVERY OF THESE SPENT SOLVENTS AND SPENT SOLVENT MIXTURES.

Waste Code: F005

Waste Description: THE FOLLOWING SPENT NONHALOGENATED SOLVENTS: TOLUENE, METHYL ETHYL KETONE, CARBON DISULFIDE, ISOBUTANOL, PYRIDINE, BENZENE, 2-ETHOXYETHANOL, AND 2-NITROPROPANE; ALL SPENT SOLVENT MIXTURES/BLENDS CONTAINING, BEFORE USE, A TOTAL OF TEN PERCENT OR MORE (BY VOLUME) OF ONE OR MORE OF THE ABOVE NONHALOGENATED SOLVENTS OR THOSE SOLVENTS LISTED IN F001, F002, OR F004; AND STILL BOTTOMS FROM THE RECOVERY OF THESE SPENT SOLVENTS AND SPENT SOLVENT MIXTURES.

Waste Code: P051

Waste Description: 2,7:3,6-DIMETHANONAPHTH[2,3-B]OXIRENE, 3,4,5,6,9,9-HEXACHLORO-1A,2,2A,3,6,6A,7,7A-OCTAHYDRO-, (1AALPHA, 2BETA, 2ABETA, 3ALPHA, 6ALPHA, 6ABETA, 7BETA, 7AALPHA)- & METABOLITES

Map ID  
Direction  
Distance  
Elevation

MAP FINDINGS

Site

Database(s)

EDR ID Number  
EPA ID Number

**SAFETY-KLEEN SYSTEMS, INC (Continued)**

**1000224435**

(OR) ENDRIN (OR) ENDRIN, & METABOLITES

Waste Code: U002

Waste Description: 2-PROPANONE (I) (OR) ACETONE (I)

Waste Code: U003

Waste Description: ACETONITRILE (I,T)

Waste Code: U004

Waste Description: ACETOPHENONE (OR) ETHANONE, 1-PHENYL-

Waste Code: U007

Waste Description: 2-PROPENAMIDE (OR) ACRYLAMIDE

Waste Code: U010

Waste Description: AZIRINO [2',3':3,4]PYRROLO[1,2-A]INDOLE-4,7-DIONE,  
6-AMINO-8-[[[AMINOCARBONYLOXY]METHYL]-1,1A,2,8,8A,8B-HEXAHYDRO-8A-MET  
HOXY-5-METHYL-, [1AS-(1AALPHA, 8BETA, 8AALPHA, 8BALPHA)]- (OR)  
MITOMYCIN C

Waste Code: U011

Waste Description: 1H-1,2,4-TRIAZOL-3-AMINE (OR) AMITROLE

Waste Code: U012

Waste Description: ANILINE (I,T) (OR) BENZENAMINE (I,T)

Waste Code: U025

Waste Description: DICHLOROETHYL ETHER (OR) ETHANE, 1,1'-OXYBIS[2-CHLORO-

Waste Code: U028

Waste Description: 1,2-BENZENEDICARBOXYLIC ACID, BIS(2-ETHYLHEXYL) ESTER (OR)  
DIETHYLHEXYL PHTHALATE

Waste Code: U029

Waste Description: METHANE, BROMO- (OR) METHYL BROMIDE

Waste Code: U031

Waste Description: 1-BUTANOL (I) (OR) N-BUTYL ALCOHOL (I)

Waste Code: U034

Waste Description: ACETALDEHYDE, TRICHLORO- (OR) CHLORAL

Waste Code: U035

Waste Description: BENZENEBUTANOIC ACID, 4-[BIS(2-CHLOROETHYL)AMINO]- (OR) CHLORAMBUCIL

Waste Code: U036

Waste Description: 4,7-METHANO-1H-INDENE,  
1,2,4,5,6,7,8,8-OCTACHLORO-2,3,3A,4,7,7A-HEXAHYDRO- (OR) CHLORDANE,  
ALPHA & GAMMA ISOMERS

Waste Code: U044

Waste Description: CHLOROFORM (OR) METHANE, TRICHLORO-

Waste Code: U045

Waste Description: METHANE, CHLORO- (I,T) (OR) METHYL CHLORIDE (I,T)

Waste Code: U052

Map ID  
Direction  
Distance  
Elevation

MAP FINDINGS

Site

Database(s)

EDR ID Number  
EPA ID Number

**SAFETY-KLEEN SYSTEMS, INC (Continued)**

**1000224435**

Waste Description:	CRESOL (CRESYLIC ACID) (OR) PHENOL, METHYL-
Waste Code:	U055
Waste Description:	BENZENE, (1-METHYLETHYL)- (I) (OR) CUMENE (I)
Waste Code:	U056
Waste Description:	BENZENE, HEXAHYDRO- (I) (OR) CYCLOHEXANE (I)
Waste Code:	U057
Waste Description:	CYCLOHEXANONE (I)
Waste Code:	U058
Waste Description:	2H-1,3,2-OXAZAPHOSPHORIN-2-AMINE, N,N-BIS(2-CHLOROETHYL)TETRAHYDRO-, 2-OXIDE (OR) CYCLOPHOSPHAMIDE
Waste Code:	U059
Waste Description:	5,12-NAPHTHACENEDIONE, 8-ACETYL-10-[(3-AMINO-2,3,6-TRIDEOXY)-ALPHA-L-LYXO-HEXOPYRANOSYL)OXY]-7,8,9,10-TETRAHYDRO-6,8,11-TRIHYDROXY-1-METHOXY-, (8S-CIS)- (OR) DAUNOMYCIN
Waste Code:	U061
Waste Description:	BENZENE, 1,1'-(2,2,2-TRICHLOROETHYLIDENE)BIS[4-CHLORO- (OR) DDT
Waste Code:	U063
Waste Description:	DIBENZ[A,H]ANTHRACENE
Waste Code:	U068
Waste Description:	METHANE, DIBROMO- (OR) METHYLENE BROMIDE
Waste Code:	U069
Waste Description:	1,2-BENZENEDICARBOXYLIC ACID, DIBUTYL ESTER (OR) DIBUTYL PHTHALATE
Waste Code:	U070
Waste Description:	BENZENE, 1,2-DICHLORO- (OR) O-DICHLOROBENZENE
Waste Code:	U075
Waste Description:	DICHLORODIFLUOROMETHANE (OR) METHANE, DICHLORODIFLUORO-
Waste Code:	U077
Waste Description:	ETHANE, 1,2-DICHLORO- (OR) ETHYLENE DICHLORIDE
Waste Code:	U078
Waste Description:	1,1-DICHLOROETHYLENE (OR) ETHENE, 1,1-DICHLORO-
Waste Code:	U079
Waste Description:	1,2-DICHLOROETHYLENE (OR) ETHENE, 1,2-DICHLORO-, (E)-
Waste Code:	U080
Waste Description:	METHANE, DICHLORO- (OR) METHYLENE CHLORIDE
Waste Code:	U102
Waste Description:	1,2-BENZENEDICARBOXYLIC ACID, DIMETHYL ESTER (OR) DIMETHYL PHTHALATE
Waste Code:	U108
Waste Description:	1,4-DIETHYLENEOXIDE (OR) 1,4-DIOXANE

Map ID  
Direction  
Distance  
Elevation

MAP FINDINGS

Site

Database(s)

EDR ID Number  
EPA ID Number

**SAFETY-KLEEN SYSTEMS, INC (Continued)**

**1000224435**

Waste Code:	U110
Waste Description:	1-PROPANIMINE, N-PROPYL-(I) (OR) DIPROPYLAMINE (I)
Waste Code:	U112
Waste Description:	ACETIC ACID, ETHYL ESTER (I) (OR) ETHYL ACETATE (I)
Waste Code:	U115
Waste Description:	ETHYLENE OXIDE (I,T) (OR) OXIRANE (I,T)
Waste Code:	U117
Waste Description:	ETHANE, 1,1'-OXYBIS-(I) (OR) ETHYL ETHER (I)
Waste Code:	U120
Waste Description:	FLUORANTHENE
Waste Code:	U121
Waste Description:	METHANE, TRICHLOROFLUORO- (OR) TRICHLOROMONOFUOROMETHANE
Waste Code:	U122
Waste Description:	FORMALDEHYDE
Waste Code:	U129
Waste Description:	CYCLOHEXANE, 1,2,3,4,5,6-HEXACHLORO-, (1ALPHA, 2ALPHA, 3BETA, 4ALPHA, 5ALPHA, 6BETA)- (OR) LINDANE
Waste Code:	U140
Waste Description:	1-PROPANOL, 2-METHYL- (I,T) (OR) ISOBUTYL ALCOHOL (I,T)
Waste Code:	U150
Waste Description:	L-PHENYLALANINE, 4-[BIS(2-CHLOROETHYL)AMINO]- (OR) MELPHALAN
Waste Code:	U154
Waste Description:	METHANOL (I) (OR) METHYL ALCOHOL (I)
Waste Code:	U159
Waste Description:	2-BUTANONE (I,T) (OR) METHYL ETHYL KETONE (MEK) (I,T)
Waste Code:	U161
Waste Description:	4-METHYL-2-PENTANONE (I) (OR) METHYL ISOBUTYL KETONE (I) (OR) PENTANOL, 4-METHYL-
Waste Code:	U162
Waste Description:	2-PROPENOIC ACID, 2-METHYL-, METHYL ESTER (I,T) (OR) METHYL METHACRYLATE (I,T)
Waste Code:	U169
Waste Description:	BENZENE, NITRO- (OR) NITROBENZENE (I,T)
Waste Code:	U170
Waste Description:	P-NITROPHENOL (I,T) (OR) PHENOL, 4-NITRO-
Waste Code:	U171
Waste Description:	2-NITROPROPANE (I,T) (OR) PROPANE, 2-NITRO- (I,T)
Waste Code:	U181
Waste Description:	5-NITRO-O-TOLUIDINE (OR) BENZENAMINE, 2-METHYL-5-NITRO

Map ID  
Direction  
Distance  
Elevation

MAP FINDINGS

Site

Database(s)

EDR ID Number  
EPA ID Number

**SAFETY-KLEEN SYSTEMS, INC (Continued)**

**1000224435**

Waste Code:	U188
Waste Description:	PHENOL
Waste Code:	U196
Waste Description:	PYRIDINE
Waste Code:	U200
Waste Description:	RESERPINE (OR) YOHIMBAN-16-CARBOXYLIC ACID, 11,17-DIMETHOXY-18-[(3,4,5-TRIMETHOXYBENZOYL)OXY]-, METHYL ESTER, (3BETA, 16BETA, 17ALPHA, 18BETA, 20ALPHA)-
Waste Code:	U206
Waste Description:	D-GLUCOSE, 2-DEOXY-2-[(METHYLNITROSOAMINO)-CARBONYL]AMINO]- (OR) GLUCOPYRANOSE, 2-DEOXY-2-(3-METHYL-3-NITROSOUREIDO)-,D- (OR) STREPTOZOTOCIN
Waste Code:	U208
Waste Description:	1,1,1,2-TETRACHLOROETHANE (OR) ETHANE, 1,1,1,2-TETRACHLORO-
Waste Code:	U209
Waste Description:	1,1,2,2-TETRACHLOROETHANE (OR) ETHANE, 1,1,2,2-TETRACHLORO-
Waste Code:	U210
Waste Description:	ETHENE, TETRACHLORO- (OR) TETRACHLOROETHYLENE
Waste Code:	U211
Waste Description:	CARBON TETRACHLORIDE (OR) METHANE, TETRACHLORO-
Waste Code:	U213
Waste Description:	FURAN, TETRAHYDRO-(I) (OR) TETRAHYDROFURAN (I)
Waste Code:	U219
Waste Description:	THIOUREA
Waste Code:	U220
Waste Description:	BENZENE, METHYL- (OR) TOLUENE
Waste Code:	U226
Waste Description:	ETHANE, 1,1,1-TRICHLORO- (OR) METHYL CHLOROFORM
Waste Code:	U227
Waste Description:	1,1,2-TRICHLOROETHANE (OR) ETHANE, 1,1,2-TRICHLORO-
Waste Code:	U228
Waste Description:	ETHENE, TRICHLORO- (OR) TRICHLOROETHYLENE
Waste Code:	U237
Waste Description:	2,4-(1H,3H)-PYRIMIDINEDIONE, 5-[BIS(2-CHLOROETHYL)AMINO]- (OR) URACIL MUSTARD
Waste Code:	U239
Waste Description:	BENZENE, DIMETHYL- (I,T) (OR) XYLENE (I)
Waste Code:	U240
Waste Description:	2,4-D, SALTS & ESTERS (OR) ACETIC ACID, (2,4-DICHLOROPHENOXY)-, SALTS & ESTERS (OR) DICHLOROPHENOXYACETIC ACID 2,4-D

Map ID  
Direction  
Distance  
Elevation

MAP FINDINGS

Site

Database(s)

EDR ID Number  
EPA ID Number

**SAFETY-KLEEN SYSTEMS, INC (Continued)**

**1000224435**

Waste Code: U248  
Waste Description: 2H-1-BENZOPYRAN-2-ONE, 4-HYDROXY-3-(3-OXO-1-PHENYL-BUTYL)-, & SALTS,  
WHEN PRESENT AT CONCENTRATIONS OF 0.3% OR LESS (OR) WARFARIN, & SALTS,  
WHEN PRESENT AT CONCENTRATIONS OF 0.3% OR LESS

Waste Code: U328  
Waste Description: BENZENAMINE, 2-METHYL- (OR) O-TOLUIDINE

Waste Code: U353  
Waste Description: BENZENAMINE, 4-METHYL- (OR) P-TOLUIDINE

**Handler - Owner Operator:**

Owner/Operator Indicator:	Operator
Owner/Operator Name:	SAFETY-KLEEN SYSTEMS, INC.
Legal Status:	Private
Date Became Current:	19900529
Date Ended Current:	Not reported
Owner/Operator Address:	Not reported
Owner/Operator City,State,Zip:	Not reported
Owner/Operator Telephone:	Not reported
Owner/Operator Telephone Ext:	Not reported
Owner/Operator Fax:	Not reported
Owner/Operator Email:	Not reported

Owner/Operator Indicator:	Owner
Owner/Operator Name:	SAFETY-KLEEN SYSTEMS, INC.
Legal Status:	Private
Date Became Current:	19900529
Date Ended Current:	Not reported
Owner/Operator Address:	2600 NORTH CENTRAL EXPRESSWAY
Owner/Operator City,State,Zip:	RICHARDSON, TX 75080
Owner/Operator Telephone:	972-265-2000
Owner/Operator Telephone Ext:	Not reported
Owner/Operator Fax:	Not reported
Owner/Operator Email:	Not reported

Owner/Operator Indicator:	Owner
Owner/Operator Name:	SAFETY-KLEEN SYSTEMS, INC.
Legal Status:	Private
Date Became Current:	19900529
Date Ended Current:	Not reported
Owner/Operator Address:	2600 NORTH CENTRAL EXPRESSWAY
Owner/Operator City,State,Zip:	RICHARDSON, TX 75080
Owner/Operator Telephone:	714-429-4355
Owner/Operator Telephone Ext:	Not reported
Owner/Operator Fax:	Not reported
Owner/Operator Email:	Not reported

Owner/Operator Indicator:	Owner
Owner/Operator Name:	SAFETY KLEEN CORP ELGIN IL
Legal Status:	Private
Date Became Current:	Not reported
Date Ended Current:	Not reported
Owner/Operator Address:	777 BIG TIMBER RD
Owner/Operator City,State,Zip:	ELGIN, IL 60123
Owner/Operator Telephone:	708-697-8460
Owner/Operator Telephone Ext:	Not reported



Map ID  
Direction  
Distance  
Elevation

MAP FINDINGS

Site

Database(s)

EDR ID Number  
EPA ID Number

**SAFETY-KLEEN SYSTEMS, INC (Continued)**

**1000224435**

Owner/Operator Fax:	Not reported
Owner/Operator Email:	Not reported
Owner/Operator Indicator:	Operator
Owner/Operator Name:	SAFETY-KLEEN SYSTEMS, INC.
Legal Status:	Private
Date Became Current:	19900529
Date Ended Current:	Not reported
Owner/Operator Address:	1147 NORTH 10TH STREET
Owner/Operator City,State,Zip:	SAN JOSE, CA 95112-0000
Owner/Operator Telephone:	Not reported
Owner/Operator Telephone Ext:	Not reported
Owner/Operator Fax:	Not reported
Owner/Operator Email:	Not reported
Owner/Operator Indicator:	Operator
Owner/Operator Name:	SAFETY-KLEEN CORP ELGIN IL
Legal Status:	Private
Date Became Current:	Not reported
Date Ended Current:	Not reported
Owner/Operator Address:	777 BIG TIMBER RD
Owner/Operator City,State,Zip:	ELGIN, IL 60123
Owner/Operator Telephone:	708-697-8460
Owner/Operator Telephone Ext:	Not reported
Owner/Operator Fax:	Not reported
Owner/Operator Email:	Not reported
Owner/Operator Indicator:	Operator
Owner/Operator Name:	SAFETY-KLEEN SYSTEMS, INC.
Legal Status:	Private
Date Became Current:	19900529
Date Ended Current:	Not reported
Owner/Operator Address:	1147 NORTH 10TH STREET
Owner/Operator City,State,Zip:	SAN JOSE, CA 95112-0000
Owner/Operator Telephone:	Not reported
Owner/Operator Telephone Ext:	Not reported
Owner/Operator Fax:	Not reported
Owner/Operator Email:	Not reported
Owner/Operator Indicator:	Owner
Owner/Operator Name:	SAFETY-KLEEN SYSTEMS, INC.
Legal Status:	Private
Date Became Current:	19900529
Date Ended Current:	Not reported
Owner/Operator Address:	42 LONGWATER DRIVE
Owner/Operator City,State,Zip:	NORWELL, MA 02061-9149
Owner/Operator Telephone:	781-792-5000
Owner/Operator Telephone Ext:	Not reported
Owner/Operator Fax:	Not reported
Owner/Operator Email:	Not reported
Historic Generators:	
Receive Date:	20160225
Handler Name:	SAFETY-KLEEN SYSTEMS, INC.
Federal Waste Generator Description:	Large Quantity Generator
State District Owner:	Not reported
Large Quantity Handler of Universal Waste:	No

Map ID  
Direction  
Distance  
Elevation

MAP FINDINGS

Site

Database(s)

EDR ID Number  
EPA ID Number

**SAFETY-KLEEN SYSTEMS, INC (Continued)**

**1000224435**

Recognized Trader Importer: No  
Recognized Trader Exporter: No  
Spent Lead Acid Battery Importer: No  
Spent Lead Acid Battery Exporter: No  
Current Record: No  
Non Storage Recycler Activity: Not reported  
Electronic Manifest Broker: Not reported

Receive Date: 20180227  
Handler Name: SAFETY-KLEEN SYSTEMS, INC  
Federal Waste Generator Description: Large Quantity Generator  
State District Owner: Not reported  
Large Quantity Handler of Universal Waste: No  
Recognized Trader Importer: No  
Recognized Trader Exporter: No  
Spent Lead Acid Battery Importer: No  
Spent Lead Acid Battery Exporter: No  
Current Record: No  
Non Storage Recycler Activity: No  
Electronic Manifest Broker: No

Receive Date: 20200205  
Handler Name: SAFETY-KLEEN SYSTEMS, INC  
Federal Waste Generator Description: Large Quantity Generator  
State District Owner: Not reported  
Large Quantity Handler of Universal Waste: No  
Recognized Trader Importer: No  
Recognized Trader Exporter: No  
Spent Lead Acid Battery Importer: No  
Spent Lead Acid Battery Exporter: No  
Current Record: Yes  
Non Storage Recycler Activity: No  
Electronic Manifest Broker: No

Receive Date: 19960901  
Handler Name: SAFETY KLEEN CORP 7 178 02  
Federal Waste Generator Description: Large Quantity Generator  
State District Owner: CA  
Large Quantity Handler of Universal Waste: No  
Recognized Trader Importer: No  
Recognized Trader Exporter: No  
Spent Lead Acid Battery Importer: No  
Spent Lead Acid Battery Exporter: No  
Current Record: No  
Non Storage Recycler Activity: Not reported  
Electronic Manifest Broker: Not reported

Receive Date: 20020328  
Handler Name: SAFETY-KLEEN SYSTEMS, INC.  
Federal Waste Generator Description: Small Quantity Generator  
State District Owner: Not reported  
Large Quantity Handler of Universal Waste: No  
Recognized Trader Importer: No  
Recognized Trader Exporter: No  
Spent Lead Acid Battery Importer: No  
Spent Lead Acid Battery Exporter: No  
Current Record: No

Map ID  
Direction  
Distance  
Elevation

MAP FINDINGS

Site

Database(s)

EDR ID Number  
EPA ID Number

**SAFETY-KLEEN SYSTEMS, INC (Continued)**

**1000224435**

Non Storage Recycler Activity: Not reported  
Electronic Manifest Broker: Not reported

Receive Date: 19830808  
Handler Name: SAFETY KLEEN CORP 7 178 02  
Federal Waste Generator Description: Not a generator, verified  
State District Owner: CA  
Large Quantity Handler of Universal Waste: No  
Recognized Trader Importer: No  
Recognized Trader Exporter: No  
Spent Lead Acid Battery Importer: No  
Spent Lead Acid Battery Exporter: No  
Current Record: No  
Non Storage Recycler Activity: Not reported  
Electronic Manifest Broker: Not reported

Receive Date: 19900412  
Handler Name: SAFETY-KLEEN CORP (7-178-02)  
Federal Waste Generator Description: Large Quantity Generator  
State District Owner: Not reported  
Large Quantity Handler of Universal Waste: No  
Recognized Trader Importer: No  
Recognized Trader Exporter: No  
Spent Lead Acid Battery Importer: No  
Spent Lead Acid Battery Exporter: No  
Current Record: No  
Non Storage Recycler Activity: Not reported  
Electronic Manifest Broker: Not reported

Receive Date: 19920331  
Handler Name: SAFETY-KLEEN CORP. 7-178-02  
Federal Waste Generator Description: Small Quantity Generator  
State District Owner: Not reported  
Large Quantity Handler of Universal Waste: No  
Recognized Trader Importer: No  
Recognized Trader Exporter: No  
Spent Lead Acid Battery Importer: No  
Spent Lead Acid Battery Exporter: No  
Current Record: No  
Non Storage Recycler Activity: Not reported  
Electronic Manifest Broker: Not reported

Receive Date: 19940325  
Handler Name: SAFETY-KLEEN CORP.  
Federal Waste Generator Description: Large Quantity Generator  
State District Owner: Not reported  
Large Quantity Handler of Universal Waste: No  
Recognized Trader Importer: No  
Recognized Trader Exporter: No  
Spent Lead Acid Battery Importer: No  
Spent Lead Acid Battery Exporter: No  
Current Record: No  
Non Storage Recycler Activity: Not reported  
Electronic Manifest Broker: Not reported

Receive Date: 19990304  
Handler Name: SAFETY-KLEEN CORP - SAN JOSE, CA

Map ID  
Direction  
Distance  
Elevation

MAP FINDINGS

Site

Database(s)

EDR ID Number  
EPA ID Number

**SAFETY-KLEEN SYSTEMS, INC (Continued)**

**1000224435**

Federal Waste Generator Description: Large Quantity Generator  
State District Owner: Not reported  
Large Quantity Handler of Universal Waste: No  
Recognized Trader Importer: No  
Recognized Trader Exporter: No  
Spent Lead Acid Battery Importer: No  
Spent Lead Acid Battery Exporter: No  
Current Record: No  
Non Storage Recycler Activity: Not reported  
Electronic Manifest Broker: Not reported

Receive Date: 20001012  
Handler Name: SAFETY-KLEEN SYSTEMS, INC.  
Federal Waste Generator Description: Large Quantity Generator  
State District Owner: Not reported  
Large Quantity Handler of Universal Waste: No  
Recognized Trader Importer: No  
Recognized Trader Exporter: No  
Spent Lead Acid Battery Importer: No  
Spent Lead Acid Battery Exporter: No  
Current Record: No  
Non Storage Recycler Activity: Not reported  
Electronic Manifest Broker: Not reported

Receive Date: 20020328  
Handler Name: SAFETY-KLEEN SYSTEMS, INC.  
Federal Waste Generator Description: Large Quantity Generator  
State District Owner: Not reported  
Large Quantity Handler of Universal Waste: No  
Recognized Trader Importer: No  
Recognized Trader Exporter: No  
Spent Lead Acid Battery Importer: No  
Spent Lead Acid Battery Exporter: No  
Current Record: No  
Non Storage Recycler Activity: Not reported  
Electronic Manifest Broker: Not reported

List of NAICS Codes and Descriptions:

NAICS Code: 333512  
NAICS Description: MACHINE TOOL (METAL CUTTING TYPES) MANUFACTURING

NAICS Code: 42183  
NAICS Description: INDUSTRIAL MACHINERY AND EQUIPMENT WHOLESALE

NAICS Code: 42269  
NAICS Description: OTHER CHEMICAL AND ALLIED PRODUCTS WHOLESALE

NAICS Code: 42272  
NAICS Description: PETROLEUM AND PETROLEUM PRODUCTS WHOLESALE (EXCEPT BULK STATIONS AND TERMINALS)

NAICS Code: 44131  
NAICS Description: AUTOMOTIVE PARTS AND ACCESSORIES STORES

NAICS Code: 53231  
NAICS Description: GENERAL RENTAL CENTERS

Map ID  
Direction  
Distance  
Elevation

MAP FINDINGS

Site

Database(s)

EDR ID Number  
EPA ID Number

**SAFETY-KLEEN SYSTEMS, INC (Continued)**

**1000224435**

NAICS Code: 561499  
NAICS Description: ALL OTHER BUSINESS SUPPORT SERVICES  
  
NAICS Code: 56199  
NAICS Description: ALL OTHER SUPPORT SERVICES  
  
NAICS Code: 562112  
NAICS Description: HAZARDOUS WASTE COLLECTION

Facility Has Received Notices of Violation:

Found Violation: Yes  
Agency Which Determined Violation: State  
Violation Short Description: Generators - General  
Date Violation was Determined: 20191104  
Actual Return to Compliance Date: 20191121  
Return to Compliance Qualifier: Documented  
Violation Responsible Agency: State  
Scheduled Compliance Date: Not reported  
Enforcement Identifier: Not reported  
Date of Enforcement Action: Not reported  
Enforcement Responsible Agency: Not reported  
Enforcement Docket Number: Not reported  
Enforcement Attorney: Not reported  
Corrective Action Component: Not reported  
Appeal Initiated Date: Not reported  
Appeal Resolution Date: Not reported  
Disposition Status Date: Not reported  
Disposition Status: Not reported  
Disposition Status Description: Not reported  
Consent/Final Order Sequence Number: Not reported  
Consent/Final Order Respondent Name: Not reported  
Consent/Final Order Lead Agency: Not reported  
Enforcement Type: Not reported  
Enforcement Responsible Person: Not reported  
Enforcement Responsible Sub-Organization: Not reported  
SEP Sequence Number: Not reported  
SEP Expenditure Amount: Not reported  
SEP Scheduled Completion Date: Not reported  
SEP Actual Date: Not reported  
SEP Defaulted Date: Not reported  
SEP Type: Not reported  
SEP Type Description: Not reported  
Proposed Amount: Not reported  
Final Monetary Amount: Not reported  
Paid Amount: Not reported  
Final Count: Not reported  
Final Amount: Not reported

Found Violation: Yes  
Agency Which Determined Violation: State  
Violation Short Description: LDR - General  
Date Violation was Determined: 19900329  
Actual Return to Compliance Date: 19910430  
Return to Compliance Qualifier: Observed  
Violation Responsible Agency: State  
Scheduled Compliance Date: Not reported  
Enforcement Identifier: 006

Map ID  
Direction  
Distance  
Elevation

MAP FINDINGS

Site

Database(s)

EDR ID Number  
EPA ID Number

**SAFETY-KLEEN SYSTEMS, INC (Continued)**

**1000224435**

Date of Enforcement Action:	19900614
Enforcement Responsible Agency:	State
Enforcement Docket Number:	Not reported
Enforcement Attorney:	Not reported
Corrective Action Component:	No
Appeal Initiated Date:	Not reported
Appeal Resolution Date:	Not reported
Disposition Status Date:	Not reported
Disposition Status:	Not reported
Disposition Status Description:	Not reported
Consent/Final Order Sequence Number:	Not reported
Consent/Final Order Respondent Name:	Not reported
Consent/Final Order Lead Agency:	Not reported
Enforcement Type:	WRITTEN INFORMAL
Enforcement Responsible Person:	R9STA
Enforcement Responsible Sub-Organization:	Not reported
SEP Sequence Number:	Not reported
SEP Expenditure Amount:	Not reported
SEP Scheduled Completion Date:	Not reported
SEP Actual Date:	Not reported
SEP Defaulted Date:	Not reported
SEP Type:	Not reported
SEP Type Description:	Not reported
Proposed Amount:	Not reported
Final Monetary Amount:	Not reported
Paid Amount:	Not reported
Final Count:	Not reported
Final Amount:	Not reported
Found Violation:	Yes
Agency Which Determined Violation:	State
Violation Short Description:	TSD - General
Date Violation was Determined:	19900329
Actual Return to Compliance Date:	19910430
Return to Compliance Qualifier:	Observed
Violation Responsible Agency:	State
Scheduled Compliance Date:	Not reported
Enforcement Identifier:	008
Date of Enforcement Action:	19910430
Enforcement Responsible Agency:	State
Enforcement Docket Number:	Not reported
Enforcement Attorney:	Not reported
Corrective Action Component:	No
Appeal Initiated Date:	Not reported
Appeal Resolution Date:	Not reported
Disposition Status Date:	Not reported
Disposition Status:	Not reported
Disposition Status Description:	Not reported
Consent/Final Order Sequence Number:	Not reported
Consent/Final Order Respondent Name:	Not reported
Consent/Final Order Lead Agency:	Not reported
Enforcement Type:	INITIAL CIVIL JUDICIAL ACTION FOR COMPLIANCE AND/OR MONETARY PENALTY
Enforcement Responsible Person:	R9STA
Enforcement Responsible Sub-Organization:	Not reported
SEP Sequence Number:	Not reported
SEP Expenditure Amount:	Not reported
SEP Scheduled Completion Date:	Not reported

Map ID  
Direction  
Distance  
Elevation

MAP FINDINGS

Site

Database(s)

EDR ID Number  
EPA ID Number

**SAFETY-KLEEN SYSTEMS, INC (Continued)**

**1000224435**

SEP Actual Date:	Not reported
SEP Defaulted Date:	Not reported
SEP Type:	Not reported
SEP Type Description:	Not reported
Proposed Amount:	Not reported
Final Monetary Amount:	Not reported
Paid Amount:	Not reported
Final Count:	Not reported
Final Amount:	Not reported
Found Violation:	Yes
Agency Which Determined Violation:	State
Violation Short Description:	LDR - General
Date Violation was Determined:	19901010
Actual Return to Compliance Date:	19910430
Return to Compliance Qualifier:	Observed
Violation Responsible Agency:	State
Scheduled Compliance Date:	Not reported
Enforcement Identifier:	008
Date of Enforcement Action:	19910430
Enforcement Responsible Agency:	State
Enforcement Docket Number:	Not reported
Enforcement Attorney:	Not reported
Corrective Action Component:	No
Appeal Initiated Date:	Not reported
Appeal Resolution Date:	Not reported
Disposition Status Date:	Not reported
Disposition Status:	Not reported
Disposition Status Description:	Not reported
Consent/Final Order Sequence Number:	Not reported
Consent/Final Order Respondent Name:	Not reported
Consent/Final Order Lead Agency:	Not reported
Enforcement Type:	INITIAL CIVIL JUDICIAL ACTION FOR COMPLIANCE AND/OR MONETARY PENALTY
Enforcement Responsible Person:	R9STA
Enforcement Responsible Sub-Organization:	Not reported
SEP Sequence Number:	Not reported
SEP Expenditure Amount:	Not reported
SEP Scheduled Completion Date:	Not reported
SEP Actual Date:	Not reported
SEP Defaulted Date:	Not reported
SEP Type:	Not reported
SEP Type Description:	Not reported
Proposed Amount:	Not reported
Final Monetary Amount:	Not reported
Paid Amount:	Not reported
Final Count:	Not reported
Final Amount:	Not reported
Found Violation:	Yes
Agency Which Determined Violation:	State
Violation Short Description:	TSD - General
Date Violation was Determined:	19901010
Actual Return to Compliance Date:	19910430
Return to Compliance Qualifier:	Observed
Violation Responsible Agency:	State
Scheduled Compliance Date:	Not reported
Enforcement Identifier:	007

Map ID  
Direction  
Distance  
Elevation

MAP FINDINGS

Site

Database(s)

EDR ID Number  
EPA ID Number

**SAFETY-KLEEN SYSTEMS, INC (Continued)**

**1000224435**

Date of Enforcement Action:	19910402
Enforcement Responsible Agency:	State
Enforcement Docket Number:	Not reported
Enforcement Attorney:	Not reported
Corrective Action Component:	No
Appeal Initiated Date:	Not reported
Appeal Resolution Date:	Not reported
Disposition Status Date:	Not reported
Disposition Status:	Not reported
Disposition Status Description:	Not reported
Consent/Final Order Sequence Number:	Not reported
Consent/Final Order Respondent Name:	Not reported
Consent/Final Order Lead Agency:	Not reported
Enforcement Type:	WRITTEN INFORMAL
Enforcement Responsible Person:	R9STA
Enforcement Responsible Sub-Organization:	Not reported
SEP Sequence Number:	Not reported
SEP Expenditure Amount:	Not reported
SEP Scheduled Completion Date:	Not reported
SEP Actual Date:	Not reported
SEP Defaulted Date:	Not reported
SEP Type:	Not reported
SEP Type Description:	Not reported
Proposed Amount:	Not reported
Final Monetary Amount:	Not reported
Paid Amount:	Not reported
Final Count:	Not reported
Final Amount:	Not reported
Found Violation:	Yes
Agency Which Determined Violation:	State
Violation Short Description:	Generators - General
Date Violation was Determined:	20161118
Actual Return to Compliance Date:	Not reported
Return to Compliance Qualifier:	Not reported
Violation Responsible Agency:	State
Scheduled Compliance Date:	Not reported
Enforcement Identifier:	Not reported
Date of Enforcement Action:	Not reported
Enforcement Responsible Agency:	Not reported
Enforcement Docket Number:	Not reported
Enforcement Attorney:	Not reported
Corrective Action Component:	Not reported
Appeal Initiated Date:	Not reported
Appeal Resolution Date:	Not reported
Disposition Status Date:	Not reported
Disposition Status:	Not reported
Disposition Status Description:	Not reported
Consent/Final Order Sequence Number:	Not reported
Consent/Final Order Respondent Name:	Not reported
Consent/Final Order Lead Agency:	Not reported
Enforcement Type:	Not reported
Enforcement Responsible Person:	Not reported
Enforcement Responsible Sub-Organization:	Not reported
SEP Sequence Number:	Not reported
SEP Expenditure Amount:	Not reported
SEP Scheduled Completion Date:	Not reported



Map ID  
Direction  
Distance  
Elevation

MAP FINDINGS

Site

Database(s)

EDR ID Number  
EPA ID Number

**SAFETY-KLEEN SYSTEMS, INC (Continued)**

**1000224435**

SEP Actual Date: Not reported  
SEP Defaulted Date: Not reported  
SEP Type: Not reported  
SEP Type Description: Not reported  
Proposed Amount: Not reported  
Final Monetary Amount: Not reported  
Paid Amount: Not reported  
Final Count: Not reported  
Final Amount: Not reported

Found Violation: No  
Agency Which Determined Violation: Not reported  
Violation Short Description: Not reported  
Date Violation was Determined: Not reported  
Actual Return to Compliance Date: Not reported  
Return to Compliance Qualifier: Not reported  
Violation Responsible Agency: Not reported  
Scheduled Compliance Date: Not reported  
Enforcement Identifier: Not reported  
Date of Enforcement Action: Not reported  
Enforcement Responsible Agency: Not reported  
Enforcement Docket Number: Not reported  
Enforcement Attorney: Not reported  
Corrective Action Component: Not reported  
Appeal Initiated Date: Not reported  
Appeal Resolution Date: Not reported  
Disposition Status Date: Not reported  
Disposition Status: Not reported  
Disposition Status Description: Not reported  
Consent/Final Order Sequence Number: Not reported  
Consent/Final Order Respondent Name: Not reported  
Consent/Final Order Lead Agency: Not reported  
Enforcement Type: Not reported  
Enforcement Responsible Person: Not reported  
Enforcement Responsible Sub-Organization: Not reported  
SEP Sequence Number: Not reported  
SEP Expenditure Amount: Not reported  
SEP Scheduled Completion Date: Not reported  
SEP Actual Date: Not reported  
SEP Defaulted Date: Not reported  
SEP Type: Not reported  
SEP Type Description: Not reported  
Proposed Amount: Not reported  
Final Monetary Amount: Not reported  
Paid Amount: Not reported  
Final Count: Not reported  
Final Amount: Not reported

Found Violation: Yes  
Agency Which Determined Violation: State  
Violation Short Description: Generators - General  
Date Violation was Determined: 20191104  
Actual Return to Compliance Date: 20191121  
Return to Compliance Qualifier: Documented  
Violation Responsible Agency: State  
Scheduled Compliance Date: Not reported  
Enforcement Identifier: Not reported

Map ID  
Direction  
Distance  
Elevation

MAP FINDINGS

Site

Database(s)

EDR ID Number  
EPA ID Number

**SAFETY-KLEEN SYSTEMS, INC (Continued)**

**1000224435**

Date of Enforcement Action:	Not reported
Enforcement Responsible Agency:	Not reported
Enforcement Docket Number:	Not reported
Enforcement Attorney:	Not reported
Corrective Action Component:	Not reported
Appeal Initiated Date:	Not reported
Appeal Resolution Date:	Not reported
Disposition Status Date:	Not reported
Disposition Status:	Not reported
Disposition Status Description:	Not reported
Consent/Final Order Sequence Number:	Not reported
Consent/Final Order Respondent Name:	Not reported
Consent/Final Order Lead Agency:	Not reported
Enforcement Type:	Not reported
Enforcement Responsible Person:	Not reported
Enforcement Responsible Sub-Organization:	Not reported
SEP Sequence Number:	Not reported
SEP Expenditure Amount:	Not reported
SEP Scheduled Completion Date:	Not reported
SEP Actual Date:	Not reported
SEP Defaulted Date:	Not reported
SEP Type:	Not reported
SEP Type Description:	Not reported
Proposed Amount:	Not reported
Final Monetary Amount:	Not reported
Paid Amount:	Not reported
Final Count:	Not reported
Final Amount:	Not reported
Found Violation:	Yes
Agency Which Determined Violation:	State
Violation Short Description:	Generators - Pre-transport
Date Violation was Determined:	20161118
Actual Return to Compliance Date:	20161216
Return to Compliance Qualifier:	Documented
Violation Responsible Agency:	State
Scheduled Compliance Date:	Not reported
Enforcement Identifier:	Not reported
Date of Enforcement Action:	Not reported
Enforcement Responsible Agency:	Not reported
Enforcement Docket Number:	Not reported
Enforcement Attorney:	Not reported
Corrective Action Component:	Not reported
Appeal Initiated Date:	Not reported
Appeal Resolution Date:	Not reported
Disposition Status Date:	Not reported
Disposition Status:	Not reported
Disposition Status Description:	Not reported
Consent/Final Order Sequence Number:	Not reported
Consent/Final Order Respondent Name:	Not reported
Consent/Final Order Lead Agency:	Not reported
Enforcement Type:	Not reported
Enforcement Responsible Person:	Not reported
Enforcement Responsible Sub-Organization:	Not reported
SEP Sequence Number:	Not reported
SEP Expenditure Amount:	Not reported
SEP Scheduled Completion Date:	Not reported

Map ID  
Direction  
Distance  
Elevation

MAP FINDINGS

Site

Database(s)

EDR ID Number  
EPA ID Number

**SAFETY-KLEEN SYSTEMS, INC (Continued)**

**1000224435**

SEP Actual Date:	Not reported
SEP Defaulted Date:	Not reported
SEP Type:	Not reported
SEP Type Description:	Not reported
Proposed Amount:	Not reported
Final Monetary Amount:	Not reported
Paid Amount:	Not reported
Final Count:	Not reported
Final Amount:	Not reported
Found Violation:	Yes
Agency Which Determined Violation:	State
Violation Short Description:	TSD - General
Date Violation was Determined:	19900329
Actual Return to Compliance Date:	19910430
Return to Compliance Qualifier:	Observed
Violation Responsible Agency:	State
Scheduled Compliance Date:	Not reported
Enforcement Identifier:	006
Date of Enforcement Action:	19900614
Enforcement Responsible Agency:	State
Enforcement Docket Number:	Not reported
Enforcement Attorney:	Not reported
Corrective Action Component:	No
Appeal Initiated Date:	Not reported
Appeal Resolution Date:	Not reported
Disposition Status Date:	Not reported
Disposition Status:	Not reported
Disposition Status Description:	Not reported
Consent/Final Order Sequence Number:	Not reported
Consent/Final Order Respondent Name:	Not reported
Consent/Final Order Lead Agency:	Not reported
Enforcement Type:	WRITTEN INFORMAL
Enforcement Responsible Person:	R9STA
Enforcement Responsible Sub-Organization:	Not reported
SEP Sequence Number:	Not reported
SEP Expenditure Amount:	Not reported
SEP Scheduled Completion Date:	Not reported
SEP Actual Date:	Not reported
SEP Defaulted Date:	Not reported
SEP Type:	Not reported
SEP Type Description:	Not reported
Proposed Amount:	Not reported
Final Monetary Amount:	Not reported
Paid Amount:	Not reported
Final Count:	Not reported
Final Amount:	Not reported
Found Violation:	No
Agency Which Determined Violation:	Not reported
Violation Short Description:	Not reported
Date Violation was Determined:	Not reported
Actual Return to Compliance Date:	Not reported
Return to Compliance Qualifier:	Not reported
Violation Responsible Agency:	Not reported
Scheduled Compliance Date:	Not reported
Enforcement Identifier:	Not reported

Map ID  
Direction  
Distance  
Elevation

MAP FINDINGS

Site

Database(s)

EDR ID Number  
EPA ID Number

**SAFETY-KLEEN SYSTEMS, INC (Continued)**

**1000224435**

Date of Enforcement Action:	Not reported
Enforcement Responsible Agency:	Not reported
Enforcement Docket Number:	Not reported
Enforcement Attorney:	Not reported
Corrective Action Component:	Not reported
Appeal Initiated Date:	Not reported
Appeal Resolution Date:	Not reported
Disposition Status Date:	Not reported
Disposition Status:	Not reported
Disposition Status Description:	Not reported
Consent/Final Order Sequence Number:	Not reported
Consent/Final Order Respondent Name:	Not reported
Consent/Final Order Lead Agency:	Not reported
Enforcement Type:	Not reported
Enforcement Responsible Person:	Not reported
Enforcement Responsible Sub-Organization:	Not reported
SEP Sequence Number:	Not reported
SEP Expenditure Amount:	Not reported
SEP Scheduled Completion Date:	Not reported
SEP Actual Date:	Not reported
SEP Defaulted Date:	Not reported
SEP Type:	Not reported
SEP Type Description:	Not reported
Proposed Amount:	Not reported
Final Monetary Amount:	Not reported
Paid Amount:	Not reported
Final Count:	Not reported
Final Amount:	Not reported
Found Violation:	No
Agency Which Determined Violation:	Not reported
Violation Short Description:	Not reported
Date Violation was Determined:	Not reported
Actual Return to Compliance Date:	Not reported
Return to Compliance Qualifier:	Not reported
Violation Responsible Agency:	Not reported
Scheduled Compliance Date:	Not reported
Enforcement Identifier:	Not reported
Date of Enforcement Action:	Not reported
Enforcement Responsible Agency:	Not reported
Enforcement Docket Number:	Not reported
Enforcement Attorney:	Not reported
Corrective Action Component:	Not reported
Appeal Initiated Date:	Not reported
Appeal Resolution Date:	Not reported
Disposition Status Date:	Not reported
Disposition Status:	Not reported
Disposition Status Description:	Not reported
Consent/Final Order Sequence Number:	Not reported
Consent/Final Order Respondent Name:	Not reported
Consent/Final Order Lead Agency:	Not reported
Enforcement Type:	Not reported
Enforcement Responsible Person:	Not reported
Enforcement Responsible Sub-Organization:	Not reported
SEP Sequence Number:	Not reported
SEP Expenditure Amount:	Not reported
SEP Scheduled Completion Date:	Not reported

Map ID  
Direction  
Distance  
Elevation

MAP FINDINGS

Site

Database(s)

EDR ID Number  
EPA ID Number

**SAFETY-KLEEN SYSTEMS, INC (Continued)**

**1000224435**

SEP Actual Date:	Not reported
SEP Defaulted Date:	Not reported
SEP Type:	Not reported
SEP Type Description:	Not reported
Proposed Amount:	Not reported
Final Monetary Amount:	Not reported
Paid Amount:	Not reported
Final Count:	Not reported
Final Amount:	Not reported
Found Violation:	Yes
Agency Which Determined Violation:	State
Violation Short Description:	Generators - Pre-transport
Date Violation was Determined:	20161118
Actual Return to Compliance Date:	20161118
Return to Compliance Qualifier:	Observed
Violation Responsible Agency:	State
Scheduled Compliance Date:	Not reported
Enforcement Identifier:	Not reported
Date of Enforcement Action:	Not reported
Enforcement Responsible Agency:	Not reported
Enforcement Docket Number:	Not reported
Enforcement Attorney:	Not reported
Corrective Action Component:	Not reported
Appeal Initiated Date:	Not reported
Appeal Resolution Date:	Not reported
Disposition Status Date:	Not reported
Disposition Status:	Not reported
Disposition Status Description:	Not reported
Consent/Final Order Sequence Number:	Not reported
Consent/Final Order Respondent Name:	Not reported
Consent/Final Order Lead Agency:	Not reported
Enforcement Type:	Not reported
Enforcement Responsible Person:	Not reported
Enforcement Responsible Sub-Organization:	Not reported
SEP Sequence Number:	Not reported
SEP Expenditure Amount:	Not reported
SEP Scheduled Completion Date:	Not reported
SEP Actual Date:	Not reported
SEP Defaulted Date:	Not reported
SEP Type:	Not reported
SEP Type Description:	Not reported
Proposed Amount:	Not reported
Final Monetary Amount:	Not reported
Paid Amount:	Not reported
Final Count:	Not reported
Final Amount:	Not reported
Found Violation:	Yes
Agency Which Determined Violation:	State
Violation Short Description:	TSD - General
Date Violation was Determined:	19870427
Actual Return to Compliance Date:	19910430
Return to Compliance Qualifier:	Observed
Violation Responsible Agency:	State
Scheduled Compliance Date:	Not reported
Enforcement Identifier:	002

Map ID  
Direction  
Distance  
Elevation

MAP FINDINGS

Site

Database(s)

EDR ID Number  
EPA ID Number

**SAFETY-KLEEN SYSTEMS, INC (Continued)**

**1000224435**

Date of Enforcement Action:	19870727
Enforcement Responsible Agency:	State
Enforcement Docket Number:	Not reported
Enforcement Attorney:	Not reported
Corrective Action Component:	No
Appeal Initiated Date:	Not reported
Appeal Resolution Date:	Not reported
Disposition Status Date:	Not reported
Disposition Status:	Not reported
Disposition Status Description:	Not reported
Consent/Final Order Sequence Number:	Not reported
Consent/Final Order Respondent Name:	Not reported
Consent/Final Order Lead Agency:	Not reported
Enforcement Type:	WRITTEN INFORMAL
Enforcement Responsible Person:	R9STA
Enforcement Responsible Sub-Organization:	Not reported
SEP Sequence Number:	Not reported
SEP Expenditure Amount:	Not reported
SEP Scheduled Completion Date:	Not reported
SEP Actual Date:	Not reported
SEP Defaulted Date:	Not reported
SEP Type:	Not reported
SEP Type Description:	Not reported
Proposed Amount:	Not reported
Final Monetary Amount:	Not reported
Paid Amount:	Not reported
Final Count:	Not reported
Final Amount:	Not reported
Found Violation:	Yes
Agency Which Determined Violation:	State
Violation Short Description:	LDR - General
Date Violation was Determined:	19901010
Actual Return to Compliance Date:	19910430
Return to Compliance Qualifier:	Observed
Violation Responsible Agency:	State
Scheduled Compliance Date:	Not reported
Enforcement Identifier:	007
Date of Enforcement Action:	19910402
Enforcement Responsible Agency:	State
Enforcement Docket Number:	Not reported
Enforcement Attorney:	Not reported
Corrective Action Component:	No
Appeal Initiated Date:	Not reported
Appeal Resolution Date:	Not reported
Disposition Status Date:	Not reported
Disposition Status:	Not reported
Disposition Status Description:	Not reported
Consent/Final Order Sequence Number:	Not reported
Consent/Final Order Respondent Name:	Not reported
Consent/Final Order Lead Agency:	Not reported
Enforcement Type:	WRITTEN INFORMAL
Enforcement Responsible Person:	R9STA
Enforcement Responsible Sub-Organization:	Not reported
SEP Sequence Number:	Not reported
SEP Expenditure Amount:	Not reported
SEP Scheduled Completion Date:	Not reported

Map ID  
Direction  
Distance  
Elevation

MAP FINDINGS

Site

Database(s)

EDR ID Number  
EPA ID Number

**SAFETY-KLEEN SYSTEMS, INC (Continued)**

**1000224435**

SEP Actual Date:	Not reported
SEP Defaulted Date:	Not reported
SEP Type:	Not reported
SEP Type Description:	Not reported
Proposed Amount:	Not reported
Final Monetary Amount:	Not reported
Paid Amount:	Not reported
Final Count:	Not reported
Final Amount:	Not reported
Found Violation:	Yes
Agency Which Determined Violation:	State
Violation Short Description:	Generators - Manifest
Date Violation was Determined:	20161118
Actual Return to Compliance Date:	20161216
Return to Compliance Qualifier:	Documented
Violation Responsible Agency:	State
Scheduled Compliance Date:	Not reported
Enforcement Identifier:	Not reported
Date of Enforcement Action:	Not reported
Enforcement Responsible Agency:	Not reported
Enforcement Docket Number:	Not reported
Enforcement Attorney:	Not reported
Corrective Action Component:	Not reported
Appeal Initiated Date:	Not reported
Appeal Resolution Date:	Not reported
Disposition Status Date:	Not reported
Disposition Status:	Not reported
Disposition Status Description:	Not reported
Consent/Final Order Sequence Number:	Not reported
Consent/Final Order Respondent Name:	Not reported
Consent/Final Order Lead Agency:	Not reported
Enforcement Type:	Not reported
Enforcement Responsible Person:	Not reported
Enforcement Responsible Sub-Organization:	Not reported
SEP Sequence Number:	Not reported
SEP Expenditure Amount:	Not reported
SEP Scheduled Completion Date:	Not reported
SEP Actual Date:	Not reported
SEP Defaulted Date:	Not reported
SEP Type:	Not reported
SEP Type Description:	Not reported
Proposed Amount:	Not reported
Final Monetary Amount:	Not reported
Paid Amount:	Not reported
Final Count:	Not reported
Final Amount:	Not reported
Found Violation:	Yes
Agency Which Determined Violation:	State
Violation Short Description:	Generators - General
Date Violation was Determined:	20161118
Actual Return to Compliance Date:	20161216
Return to Compliance Qualifier:	Documented
Violation Responsible Agency:	State
Scheduled Compliance Date:	Not reported
Enforcement Identifier:	Not reported

Map ID  
Direction  
Distance  
Elevation

MAP FINDINGS

Site

Database(s)

EDR ID Number  
EPA ID Number

**SAFETY-KLEEN SYSTEMS, INC (Continued)**

**1000224435**

Date of Enforcement Action:	Not reported
Enforcement Responsible Agency:	Not reported
Enforcement Docket Number:	Not reported
Enforcement Attorney:	Not reported
Corrective Action Component:	Not reported
Appeal Initiated Date:	Not reported
Appeal Resolution Date:	Not reported
Disposition Status Date:	Not reported
Disposition Status:	Not reported
Disposition Status Description:	Not reported
Consent/Final Order Sequence Number:	Not reported
Consent/Final Order Respondent Name:	Not reported
Consent/Final Order Lead Agency:	Not reported
Enforcement Type:	Not reported
Enforcement Responsible Person:	Not reported
Enforcement Responsible Sub-Organization:	Not reported
SEP Sequence Number:	Not reported
SEP Expenditure Amount:	Not reported
SEP Scheduled Completion Date:	Not reported
SEP Actual Date:	Not reported
SEP Defaulted Date:	Not reported
SEP Type:	Not reported
SEP Type Description:	Not reported
Proposed Amount:	Not reported
Final Monetary Amount:	Not reported
Paid Amount:	Not reported
Final Count:	Not reported
Final Amount:	Not reported
Found Violation:	Yes
Agency Which Determined Violation:	State
Violation Short Description:	TSD - General
Date Violation was Determined:	19901010
Actual Return to Compliance Date:	19910430
Return to Compliance Qualifier:	Observed
Violation Responsible Agency:	State
Scheduled Compliance Date:	Not reported
Enforcement Identifier:	008
Date of Enforcement Action:	19910430
Enforcement Responsible Agency:	State
Enforcement Docket Number:	Not reported
Enforcement Attorney:	Not reported
Corrective Action Component:	No
Appeal Initiated Date:	Not reported
Appeal Resolution Date:	Not reported
Disposition Status Date:	Not reported
Disposition Status:	Not reported
Disposition Status Description:	Not reported
Consent/Final Order Sequence Number:	Not reported
Consent/Final Order Respondent Name:	Not reported
Consent/Final Order Lead Agency:	Not reported
Enforcement Type:	INITIAL CIVIL JUDICIAL ACTION FOR COMPLIANCE AND/OR MONETARY PENALTY
Enforcement Responsible Person:	R9STA
Enforcement Responsible Sub-Organization:	Not reported
SEP Sequence Number:	Not reported
SEP Expenditure Amount:	Not reported
SEP Scheduled Completion Date:	Not reported



Map ID  
Direction  
Distance  
Elevation

MAP FINDINGS

Site

Database(s)

EDR ID Number  
EPA ID Number

**SAFETY-KLEEN SYSTEMS, INC (Continued)**

**1000224435**

SEP Actual Date:	Not reported
SEP Defaulted Date:	Not reported
SEP Type:	Not reported
SEP Type Description:	Not reported
Proposed Amount:	Not reported
Final Monetary Amount:	Not reported
Paid Amount:	Not reported
Final Count:	Not reported
Final Amount:	Not reported
Found Violation:	Yes
Agency Which Determined Violation:	State
Violation Short Description:	TSD - General
Date Violation was Determined:	19870427
Actual Return to Compliance Date:	19910430
Return to Compliance Qualifier:	Observed
Violation Responsible Agency:	State
Scheduled Compliance Date:	Not reported
Enforcement Identifier:	Not reported
Date of Enforcement Action:	Not reported
Enforcement Responsible Agency:	Not reported
Enforcement Docket Number:	Not reported
Enforcement Attorney:	Not reported
Corrective Action Component:	Not reported
Appeal Initiated Date:	Not reported
Appeal Resolution Date:	Not reported
Disposition Status Date:	Not reported
Disposition Status:	Not reported
Disposition Status Description:	Not reported
Consent/Final Order Sequence Number:	Not reported
Consent/Final Order Respondent Name:	Not reported
Consent/Final Order Lead Agency:	Not reported
Enforcement Type:	Not reported
Enforcement Responsible Person:	Not reported
Enforcement Responsible Sub-Organization:	Not reported
SEP Sequence Number:	Not reported
SEP Expenditure Amount:	Not reported
SEP Scheduled Completion Date:	Not reported
SEP Actual Date:	Not reported
SEP Defaulted Date:	Not reported
SEP Type:	Not reported
SEP Type Description:	Not reported
Proposed Amount:	Not reported
Final Monetary Amount:	Not reported
Paid Amount:	Not reported
Final Count:	Not reported
Final Amount:	Not reported
Found Violation:	Yes
Agency Which Determined Violation:	State
Violation Short Description:	TSD - Financial Requirements
Date Violation was Determined:	19880319
Actual Return to Compliance Date:	19881115
Return to Compliance Qualifier:	Observed
Violation Responsible Agency:	State
Scheduled Compliance Date:	Not reported
Enforcement Identifier:	004

Map ID  
Direction  
Distance  
Elevation

MAP FINDINGS

Site

Database(s)

EDR ID Number  
EPA ID Number

**SAFETY-KLEEN SYSTEMS, INC (Continued)**

**1000224435**

Date of Enforcement Action:	19880526
Enforcement Responsible Agency:	State
Enforcement Docket Number:	Not reported
Enforcement Attorney:	Not reported
Corrective Action Component:	No
Appeal Initiated Date:	Not reported
Appeal Resolution Date:	Not reported
Disposition Status Date:	Not reported
Disposition Status:	Not reported
Disposition Status Description:	Not reported
Consent/Final Order Sequence Number:	Not reported
Consent/Final Order Respondent Name:	Not reported
Consent/Final Order Lead Agency:	Not reported
Enforcement Type:	WRITTEN INFORMAL
Enforcement Responsible Person:	R9STA
Enforcement Responsible Sub-Organization:	Not reported
SEP Sequence Number:	Not reported
SEP Expenditure Amount:	Not reported
SEP Scheduled Completion Date:	Not reported
SEP Actual Date:	Not reported
SEP Defaulted Date:	Not reported
SEP Type:	Not reported
SEP Type Description:	Not reported
Proposed Amount:	Not reported
Final Monetary Amount:	Not reported
Paid Amount:	Not reported
Final Count:	Not reported
Final Amount:	Not reported
Found Violation:	No
Agency Which Determined Violation:	Not reported
Violation Short Description:	Not reported
Date Violation was Determined:	Not reported
Actual Return to Compliance Date:	Not reported
Return to Compliance Qualifier:	Not reported
Violation Responsible Agency:	Not reported
Scheduled Compliance Date:	Not reported
Enforcement Identifier:	Not reported
Date of Enforcement Action:	Not reported
Enforcement Responsible Agency:	Not reported
Enforcement Docket Number:	Not reported
Enforcement Attorney:	Not reported
Corrective Action Component:	Not reported
Appeal Initiated Date:	Not reported
Appeal Resolution Date:	Not reported
Disposition Status Date:	Not reported
Disposition Status:	Not reported
Disposition Status Description:	Not reported
Consent/Final Order Sequence Number:	Not reported
Consent/Final Order Respondent Name:	Not reported
Consent/Final Order Lead Agency:	Not reported
Enforcement Type:	Not reported
Enforcement Responsible Person:	Not reported
Enforcement Responsible Sub-Organization:	Not reported
SEP Sequence Number:	Not reported
SEP Expenditure Amount:	Not reported
SEP Scheduled Completion Date:	Not reported

Map ID  
Direction  
Distance  
Elevation

MAP FINDINGS

Site

Database(s)

EDR ID Number  
EPA ID Number

**SAFETY-KLEEN SYSTEMS, INC (Continued)**

**1000224435**

SEP Actual Date: Not reported  
SEP Defaulted Date: Not reported  
SEP Type: Not reported  
SEP Type Description: Not reported  
Proposed Amount: Not reported  
Final Monetary Amount: Not reported  
Paid Amount: Not reported  
Final Count: Not reported  
Final Amount: Not reported

Found Violation: No  
Agency Which Determined Violation: Not reported  
Violation Short Description: Not reported  
Date Violation was Determined: Not reported  
Actual Return to Compliance Date: Not reported  
Return to Compliance Qualifier: Not reported  
Violation Responsible Agency: Not reported  
Scheduled Compliance Date: Not reported  
Enforcement Identifier: Not reported  
Date of Enforcement Action: Not reported  
Enforcement Responsible Agency: Not reported  
Enforcement Docket Number: Not reported  
Enforcement Attorney: Not reported  
Corrective Action Component: Not reported  
Appeal Initiated Date: Not reported  
Appeal Resolution Date: Not reported  
Disposition Status Date: Not reported  
Disposition Status: Not reported  
Disposition Status Description: Not reported  
Consent/Final Order Sequence Number: Not reported  
Consent/Final Order Respondent Name: Not reported  
Consent/Final Order Lead Agency: Not reported  
Enforcement Type: Not reported  
Enforcement Responsible Person: Not reported  
Enforcement Responsible Sub-Organization: Not reported  
SEP Sequence Number: Not reported  
SEP Expenditure Amount: Not reported  
SEP Scheduled Completion Date: Not reported  
SEP Actual Date: Not reported  
SEP Defaulted Date: Not reported  
SEP Type: Not reported  
SEP Type Description: Not reported  
Proposed Amount: Not reported  
Final Monetary Amount: Not reported  
Paid Amount: Not reported  
Final Count: Not reported  
Final Amount: Not reported

Found Violation: Yes  
Agency Which Determined Violation: State  
Violation Short Description: Generators - Records/Reporting  
Date Violation was Determined: 20161118  
Actual Return to Compliance Date: 20161216  
Return to Compliance Qualifier: Documented  
Violation Responsible Agency: State  
Scheduled Compliance Date: Not reported  
Enforcement Identifier: Not reported

Map ID  
Direction  
Distance  
Elevation

MAP FINDINGS

Site

Database(s)

EDR ID Number  
EPA ID Number

**SAFETY-KLEEN SYSTEMS, INC (Continued)**

**1000224435**

Date of Enforcement Action:	Not reported
Enforcement Responsible Agency:	Not reported
Enforcement Docket Number:	Not reported
Enforcement Attorney:	Not reported
Corrective Action Component:	Not reported
Appeal Initiated Date:	Not reported
Appeal Resolution Date:	Not reported
Disposition Status Date:	Not reported
Disposition Status:	Not reported
Disposition Status Description:	Not reported
Consent/Final Order Sequence Number:	Not reported
Consent/Final Order Respondent Name:	Not reported
Consent/Final Order Lead Agency:	Not reported
Enforcement Type:	Not reported
Enforcement Responsible Person:	Not reported
Enforcement Responsible Sub-Organization:	Not reported
SEP Sequence Number:	Not reported
SEP Expenditure Amount:	Not reported
SEP Scheduled Completion Date:	Not reported
SEP Actual Date:	Not reported
SEP Defaulted Date:	Not reported
SEP Type:	Not reported
SEP Type Description:	Not reported
Proposed Amount:	Not reported
Final Monetary Amount:	Not reported
Paid Amount:	Not reported
Final Count:	Not reported
Final Amount:	Not reported
Found Violation:	Yes
Agency Which Determined Violation:	State
Violation Short Description:	TSD - Financial Requirements
Date Violation was Determined:	19880319
Actual Return to Compliance Date:	19881115
Return to Compliance Qualifier:	Observed
Violation Responsible Agency:	State
Scheduled Compliance Date:	Not reported
Enforcement Identifier:	005
Date of Enforcement Action:	19900511
Enforcement Responsible Agency:	State
Enforcement Docket Number:	Not reported
Enforcement Attorney:	Not reported
Corrective Action Component:	No
Appeal Initiated Date:	Not reported
Appeal Resolution Date:	Not reported
Disposition Status Date:	Not reported
Disposition Status:	Not reported
Disposition Status Description:	Not reported
Consent/Final Order Sequence Number:	Not reported
Consent/Final Order Respondent Name:	Not reported
Consent/Final Order Lead Agency:	Not reported
Enforcement Type:	INITIAL CIVIL JUDICIAL ACTION FOR COMPLIANCE AND/OR MONETARY PENALTY
Enforcement Responsible Person:	R9STA
Enforcement Responsible Sub-Organization:	Not reported
SEP Sequence Number:	Not reported
SEP Expenditure Amount:	Not reported
SEP Scheduled Completion Date:	Not reported

Map ID  
Direction  
Distance  
Elevation

MAP FINDINGS

Site

Database(s)

EDR ID Number  
EPA ID Number

**SAFETY-KLEEN SYSTEMS, INC (Continued)**

**1000224435**

SEP Actual Date:	Not reported
SEP Defaulted Date:	Not reported
SEP Type:	Not reported
SEP Type Description:	Not reported
Proposed Amount:	Not reported
Final Monetary Amount:	Not reported
Paid Amount:	Not reported
Final Count:	Not reported
Final Amount:	Not reported
Found Violation:	Yes
Agency Which Determined Violation:	State
Violation Short Description:	LDR - General
Date Violation was Determined:	19901010
Actual Return to Compliance Date:	19910430
Return to Compliance Qualifier:	Observed
Violation Responsible Agency:	State
Scheduled Compliance Date:	Not reported
Enforcement Identifier:	008
Date of Enforcement Action:	19910430
Enforcement Responsible Agency:	State
Enforcement Docket Number:	Not reported
Enforcement Attorney:	Not reported
Corrective Action Component:	No
Appeal Initiated Date:	Not reported
Appeal Resolution Date:	Not reported
Disposition Status Date:	Not reported
Disposition Status:	Not reported
Disposition Status Description:	Not reported
Consent/Final Order Sequence Number:	Not reported
Consent/Final Order Respondent Name:	Not reported
Consent/Final Order Lead Agency:	Not reported
Enforcement Type:	INITIAL CIVIL JUDICIAL ACTION FOR COMPLIANCE AND/OR MONETARY PENALTY
Enforcement Responsible Person:	R9STA
Enforcement Responsible Sub-Organization:	Not reported
SEP Sequence Number:	Not reported
SEP Expenditure Amount:	Not reported
SEP Scheduled Completion Date:	Not reported
SEP Actual Date:	Not reported
SEP Defaulted Date:	Not reported
SEP Type:	Not reported
SEP Type Description:	Not reported
Proposed Amount:	Not reported
Final Monetary Amount:	Not reported
Paid Amount:	Not reported
Final Count:	Not reported
Final Amount:	Not reported
Found Violation:	Yes
Agency Which Determined Violation:	State
Violation Short Description:	LDR - General
Date Violation was Determined:	19900329
Actual Return to Compliance Date:	19910430
Return to Compliance Qualifier:	Observed
Violation Responsible Agency:	State
Scheduled Compliance Date:	Not reported
Enforcement Identifier:	006

Map ID  
Direction  
Distance  
Elevation

MAP FINDINGS

Site

Database(s)

EDR ID Number  
EPA ID Number

**SAFETY-KLEEN SYSTEMS, INC (Continued)**

**1000224435**

Date of Enforcement Action:	19900614
Enforcement Responsible Agency:	State
Enforcement Docket Number:	Not reported
Enforcement Attorney:	Not reported
Corrective Action Component:	No
Appeal Initiated Date:	Not reported
Appeal Resolution Date:	Not reported
Disposition Status Date:	Not reported
Disposition Status:	Not reported
Disposition Status Description:	Not reported
Consent/Final Order Sequence Number:	Not reported
Consent/Final Order Respondent Name:	Not reported
Consent/Final Order Lead Agency:	Not reported
Enforcement Type:	WRITTEN INFORMAL
Enforcement Responsible Person:	R9STA
Enforcement Responsible Sub-Organization:	Not reported
SEP Sequence Number:	Not reported
SEP Expenditure Amount:	Not reported
SEP Scheduled Completion Date:	Not reported
SEP Actual Date:	Not reported
SEP Defaulted Date:	Not reported
SEP Type:	Not reported
SEP Type Description:	Not reported
Proposed Amount:	Not reported
Final Monetary Amount:	Not reported
Paid Amount:	Not reported
Final Count:	Not reported
Final Amount:	Not reported
Found Violation:	Yes
Agency Which Determined Violation:	State
Violation Short Description:	TSD - General
Date Violation was Determined:	19901010
Actual Return to Compliance Date:	19910430
Return to Compliance Qualifier:	Observed
Violation Responsible Agency:	State
Scheduled Compliance Date:	Not reported
Enforcement Identifier:	008
Date of Enforcement Action:	19910430
Enforcement Responsible Agency:	State
Enforcement Docket Number:	Not reported
Enforcement Attorney:	Not reported
Corrective Action Component:	No
Appeal Initiated Date:	Not reported
Appeal Resolution Date:	Not reported
Disposition Status Date:	Not reported
Disposition Status:	Not reported
Disposition Status Description:	Not reported
Consent/Final Order Sequence Number:	Not reported
Consent/Final Order Respondent Name:	Not reported
Consent/Final Order Lead Agency:	Not reported
Enforcement Type:	INITIAL CIVIL JUDICIAL ACTION FOR COMPLIANCE AND/OR MONETARY PENALTY
Enforcement Responsible Person:	R9STA
Enforcement Responsible Sub-Organization:	Not reported
SEP Sequence Number:	Not reported
SEP Expenditure Amount:	Not reported
SEP Scheduled Completion Date:	Not reported

Map ID  
Direction  
Distance  
Elevation

MAP FINDINGS

Site

Database(s)

EDR ID Number  
EPA ID Number

**SAFETY-KLEEN SYSTEMS, INC (Continued)**

**1000224435**

SEP Actual Date:	Not reported
SEP Defaulted Date:	Not reported
SEP Type:	Not reported
SEP Type Description:	Not reported
Proposed Amount:	Not reported
Final Monetary Amount:	Not reported
Paid Amount:	Not reported
Final Count:	Not reported
Final Amount:	Not reported
Found Violation:	Yes
Agency Which Determined Violation:	State
Violation Short Description:	LDR - General
Date Violation was Determined:	19901010
Actual Return to Compliance Date:	19910430
Return to Compliance Qualifier:	Observed
Violation Responsible Agency:	State
Scheduled Compliance Date:	Not reported
Enforcement Identifier:	007
Date of Enforcement Action:	19910402
Enforcement Responsible Agency:	State
Enforcement Docket Number:	Not reported
Enforcement Attorney:	Not reported
Corrective Action Component:	No
Appeal Initiated Date:	Not reported
Appeal Resolution Date:	Not reported
Disposition Status Date:	Not reported
Disposition Status:	Not reported
Disposition Status Description:	Not reported
Consent/Final Order Sequence Number:	Not reported
Consent/Final Order Respondent Name:	Not reported
Consent/Final Order Lead Agency:	Not reported
Enforcement Type:	WRITTEN INFORMAL
Enforcement Responsible Person:	R9STA
Enforcement Responsible Sub-Organization:	Not reported
SEP Sequence Number:	Not reported
SEP Expenditure Amount:	Not reported
SEP Scheduled Completion Date:	Not reported
SEP Actual Date:	Not reported
SEP Defaulted Date:	Not reported
SEP Type:	Not reported
SEP Type Description:	Not reported
Proposed Amount:	Not reported
Final Monetary Amount:	Not reported
Paid Amount:	Not reported
Final Count:	Not reported
Final Amount:	Not reported
Found Violation:	Yes
Agency Which Determined Violation:	State
Violation Short Description:	TSD - General
Date Violation was Determined:	19901010
Actual Return to Compliance Date:	19910430
Return to Compliance Qualifier:	Observed
Violation Responsible Agency:	State
Scheduled Compliance Date:	Not reported
Enforcement Identifier:	007

Map ID  
Direction  
Distance  
Elevation

MAP FINDINGS

Site

Database(s)

EDR ID Number  
EPA ID Number

**SAFETY-KLEEN SYSTEMS, INC (Continued)**

**1000224435**

Date of Enforcement Action:	19910402
Enforcement Responsible Agency:	State
Enforcement Docket Number:	Not reported
Enforcement Attorney:	Not reported
Corrective Action Component:	No
Appeal Initiated Date:	Not reported
Appeal Resolution Date:	Not reported
Disposition Status Date:	Not reported
Disposition Status:	Not reported
Disposition Status Description:	Not reported
Consent/Final Order Sequence Number:	Not reported
Consent/Final Order Respondent Name:	Not reported
Consent/Final Order Lead Agency:	Not reported
Enforcement Type:	WRITTEN INFORMAL
Enforcement Responsible Person:	R9STA
Enforcement Responsible Sub-Organization:	Not reported
SEP Sequence Number:	Not reported
SEP Expenditure Amount:	Not reported
SEP Scheduled Completion Date:	Not reported
SEP Actual Date:	Not reported
SEP Defaulted Date:	Not reported
SEP Type:	Not reported
SEP Type Description:	Not reported
Proposed Amount:	Not reported
Final Monetary Amount:	Not reported
Paid Amount:	Not reported
Final Count:	Not reported
Final Amount:	Not reported
Found Violation:	Yes
Agency Which Determined Violation:	State
Violation Short Description:	LDR - General
Date Violation was Determined:	19900329
Actual Return to Compliance Date:	19910430
Return to Compliance Qualifier:	Observed
Violation Responsible Agency:	State
Scheduled Compliance Date:	Not reported
Enforcement Identifier:	008
Date of Enforcement Action:	19910430
Enforcement Responsible Agency:	State
Enforcement Docket Number:	Not reported
Enforcement Attorney:	Not reported
Corrective Action Component:	No
Appeal Initiated Date:	Not reported
Appeal Resolution Date:	Not reported
Disposition Status Date:	Not reported
Disposition Status:	Not reported
Disposition Status Description:	Not reported
Consent/Final Order Sequence Number:	Not reported
Consent/Final Order Respondent Name:	Not reported
Consent/Final Order Lead Agency:	Not reported
Enforcement Type:	INITIAL CIVIL JUDICIAL ACTION FOR COMPLIANCE AND/OR MONETARY PENALTY
Enforcement Responsible Person:	R9STA
Enforcement Responsible Sub-Organization:	Not reported
SEP Sequence Number:	Not reported
SEP Expenditure Amount:	Not reported
SEP Scheduled Completion Date:	Not reported



Map ID  
Direction  
Distance  
Elevation

MAP FINDINGS

Site

Database(s)

EDR ID Number  
EPA ID Number

**SAFETY-KLEEN SYSTEMS, INC (Continued)**

**1000224435**

SEP Actual Date:	Not reported
SEP Defaulted Date:	Not reported
SEP Type:	Not reported
SEP Type Description:	Not reported
Proposed Amount:	Not reported
Final Monetary Amount:	Not reported
Paid Amount:	Not reported
Final Count:	Not reported
Final Amount:	Not reported
Found Violation:	Yes
Agency Which Determined Violation:	State
Violation Short Description:	Generators - Pre-transport
Date Violation was Determined:	20161118
Actual Return to Compliance Date:	20161118
Return to Compliance Qualifier:	Observed
Violation Responsible Agency:	State
Scheduled Compliance Date:	Not reported
Enforcement Identifier:	Not reported
Date of Enforcement Action:	Not reported
Enforcement Responsible Agency:	Not reported
Enforcement Docket Number:	Not reported
Enforcement Attorney:	Not reported
Corrective Action Component:	Not reported
Appeal Initiated Date:	Not reported
Appeal Resolution Date:	Not reported
Disposition Status Date:	Not reported
Disposition Status:	Not reported
Disposition Status Description:	Not reported
Consent/Final Order Sequence Number:	Not reported
Consent/Final Order Respondent Name:	Not reported
Consent/Final Order Lead Agency:	Not reported
Enforcement Type:	Not reported
Enforcement Responsible Person:	Not reported
Enforcement Responsible Sub-Organization:	Not reported
SEP Sequence Number:	Not reported
SEP Expenditure Amount:	Not reported
SEP Scheduled Completion Date:	Not reported
SEP Actual Date:	Not reported
SEP Defaulted Date:	Not reported
SEP Type:	Not reported
SEP Type Description:	Not reported
Proposed Amount:	Not reported
Final Monetary Amount:	Not reported
Paid Amount:	Not reported
Final Count:	Not reported
Final Amount:	Not reported
Found Violation:	No
Agency Which Determined Violation:	Not reported
Violation Short Description:	Not reported
Date Violation was Determined:	Not reported
Actual Return to Compliance Date:	Not reported
Return to Compliance Qualifier:	Not reported
Violation Responsible Agency:	Not reported
Scheduled Compliance Date:	Not reported
Enforcement Identifier:	Not reported

Map ID  
Direction  
Distance  
Elevation

MAP FINDINGS

Site

Database(s)

EDR ID Number  
EPA ID Number

**SAFETY-KLEEN SYSTEMS, INC (Continued)**

**1000224435**

Date of Enforcement Action:	Not reported
Enforcement Responsible Agency:	Not reported
Enforcement Docket Number:	Not reported
Enforcement Attorney:	Not reported
Corrective Action Component:	Not reported
Appeal Initiated Date:	Not reported
Appeal Resolution Date:	Not reported
Disposition Status Date:	Not reported
Disposition Status:	Not reported
Disposition Status Description:	Not reported
Consent/Final Order Sequence Number:	Not reported
Consent/Final Order Respondent Name:	Not reported
Consent/Final Order Lead Agency:	Not reported
Enforcement Type:	Not reported
Enforcement Responsible Person:	Not reported
Enforcement Responsible Sub-Organization:	Not reported
SEP Sequence Number:	Not reported
SEP Expenditure Amount:	Not reported
SEP Scheduled Completion Date:	Not reported
SEP Actual Date:	Not reported
SEP Defaulted Date:	Not reported
SEP Type:	Not reported
SEP Type Description:	Not reported
Proposed Amount:	Not reported
Final Monetary Amount:	Not reported
Paid Amount:	Not reported
Final Count:	Not reported
Final Amount:	Not reported
Found Violation:	Yes
Agency Which Determined Violation:	State
Violation Short Description:	Generators - Pre-transport
Date Violation was Determined:	20161118
Actual Return to Compliance Date:	20161216
Return to Compliance Qualifier:	Documented
Violation Responsible Agency:	State
Scheduled Compliance Date:	Not reported
Enforcement Identifier:	Not reported
Date of Enforcement Action:	Not reported
Enforcement Responsible Agency:	Not reported
Enforcement Docket Number:	Not reported
Enforcement Attorney:	Not reported
Corrective Action Component:	Not reported
Appeal Initiated Date:	Not reported
Appeal Resolution Date:	Not reported
Disposition Status Date:	Not reported
Disposition Status:	Not reported
Disposition Status Description:	Not reported
Consent/Final Order Sequence Number:	Not reported
Consent/Final Order Respondent Name:	Not reported
Consent/Final Order Lead Agency:	Not reported
Enforcement Type:	Not reported
Enforcement Responsible Person:	Not reported
Enforcement Responsible Sub-Organization:	Not reported
SEP Sequence Number:	Not reported
SEP Expenditure Amount:	Not reported
SEP Scheduled Completion Date:	Not reported

Map ID  
Direction  
Distance  
Elevation

MAP FINDINGS

Site

Database(s)

EDR ID Number  
EPA ID Number

**SAFETY-KLEEN SYSTEMS, INC (Continued)**

**1000224435**

SEP Actual Date:	Not reported
SEP Defaulted Date:	Not reported
SEP Type:	Not reported
SEP Type Description:	Not reported
Proposed Amount:	Not reported
Final Monetary Amount:	Not reported
Paid Amount:	Not reported
Final Count:	Not reported
Final Amount:	Not reported
Found Violation:	Yes
Agency Which Determined Violation:	State
Violation Short Description:	LDR - General
Date Violation was Determined:	19900329
Actual Return to Compliance Date:	19910430
Return to Compliance Qualifier:	Observed
Violation Responsible Agency:	State
Scheduled Compliance Date:	Not reported
Enforcement Identifier:	008
Date of Enforcement Action:	19910430
Enforcement Responsible Agency:	State
Enforcement Docket Number:	Not reported
Enforcement Attorney:	Not reported
Corrective Action Component:	No
Appeal Initiated Date:	Not reported
Appeal Resolution Date:	Not reported
Disposition Status Date:	Not reported
Disposition Status:	Not reported
Disposition Status Description:	Not reported
Consent/Final Order Sequence Number:	Not reported
Consent/Final Order Respondent Name:	Not reported
Consent/Final Order Lead Agency:	Not reported
Enforcement Type:	INITIAL CIVIL JUDICIAL ACTION FOR COMPLIANCE AND/OR MONETARY PENALTY
Enforcement Responsible Person:	R9STA
Enforcement Responsible Sub-Organization:	Not reported
SEP Sequence Number:	Not reported
SEP Expenditure Amount:	Not reported
SEP Scheduled Completion Date:	Not reported
SEP Actual Date:	Not reported
SEP Defaulted Date:	Not reported
SEP Type:	Not reported
SEP Type Description:	Not reported
Proposed Amount:	Not reported
Final Monetary Amount:	Not reported
Paid Amount:	Not reported
Final Count:	Not reported
Final Amount:	Not reported
Found Violation:	No
Agency Which Determined Violation:	Not reported
Violation Short Description:	Not reported
Date Violation was Determined:	Not reported
Actual Return to Compliance Date:	Not reported
Return to Compliance Qualifier:	Not reported
Violation Responsible Agency:	Not reported
Scheduled Compliance Date:	Not reported
Enforcement Identifier:	Not reported

Map ID  
Direction  
Distance  
Elevation

MAP FINDINGS

Site

Database(s)

EDR ID Number  
EPA ID Number

**SAFETY-KLEEN SYSTEMS, INC (Continued)**

**1000224435**

Date of Enforcement Action:	Not reported
Enforcement Responsible Agency:	Not reported
Enforcement Docket Number:	Not reported
Enforcement Attorney:	Not reported
Corrective Action Component:	Not reported
Appeal Initiated Date:	Not reported
Appeal Resolution Date:	Not reported
Disposition Status Date:	Not reported
Disposition Status:	Not reported
Disposition Status Description:	Not reported
Consent/Final Order Sequence Number:	Not reported
Consent/Final Order Respondent Name:	Not reported
Consent/Final Order Lead Agency:	Not reported
Enforcement Type:	Not reported
Enforcement Responsible Person:	Not reported
Enforcement Responsible Sub-Organization:	Not reported
SEP Sequence Number:	Not reported
SEP Expenditure Amount:	Not reported
SEP Scheduled Completion Date:	Not reported
SEP Actual Date:	Not reported
SEP Defaulted Date:	Not reported
SEP Type:	Not reported
SEP Type Description:	Not reported
Proposed Amount:	Not reported
Final Monetary Amount:	Not reported
Paid Amount:	Not reported
Final Count:	Not reported
Final Amount:	Not reported
Found Violation:	No
Agency Which Determined Violation:	Not reported
Violation Short Description:	Not reported
Date Violation was Determined:	Not reported
Actual Return to Compliance Date:	Not reported
Return to Compliance Qualifier:	Not reported
Violation Responsible Agency:	Not reported
Scheduled Compliance Date:	Not reported
Enforcement Identifier:	Not reported
Date of Enforcement Action:	Not reported
Enforcement Responsible Agency:	Not reported
Enforcement Docket Number:	Not reported
Enforcement Attorney:	Not reported
Corrective Action Component:	Not reported
Appeal Initiated Date:	Not reported
Appeal Resolution Date:	Not reported
Disposition Status Date:	Not reported
Disposition Status:	Not reported
Disposition Status Description:	Not reported
Consent/Final Order Sequence Number:	Not reported
Consent/Final Order Respondent Name:	Not reported
Consent/Final Order Lead Agency:	Not reported
Enforcement Type:	Not reported
Enforcement Responsible Person:	Not reported
Enforcement Responsible Sub-Organization:	Not reported
SEP Sequence Number:	Not reported
SEP Expenditure Amount:	Not reported
SEP Scheduled Completion Date:	Not reported

Map ID  
Direction  
Distance  
Elevation

MAP FINDINGS

Site

Database(s)

EDR ID Number  
EPA ID Number

**SAFETY-KLEEN SYSTEMS, INC (Continued)**

**1000224435**

SEP Actual Date:	Not reported
SEP Defaulted Date:	Not reported
SEP Type:	Not reported
SEP Type Description:	Not reported
Proposed Amount:	Not reported
Final Monetary Amount:	Not reported
Paid Amount:	Not reported
Final Count:	Not reported
Final Amount:	Not reported
Found Violation:	Yes
Agency Which Determined Violation:	State
Violation Short Description:	Generators - General
Date Violation was Determined:	20161118
Actual Return to Compliance Date:	20161216
Return to Compliance Qualifier:	Documented
Violation Responsible Agency:	State
Scheduled Compliance Date:	Not reported
Enforcement Identifier:	Not reported
Date of Enforcement Action:	Not reported
Enforcement Responsible Agency:	Not reported
Enforcement Docket Number:	Not reported
Enforcement Attorney:	Not reported
Corrective Action Component:	Not reported
Appeal Initiated Date:	Not reported
Appeal Resolution Date:	Not reported
Disposition Status Date:	Not reported
Disposition Status:	Not reported
Disposition Status Description:	Not reported
Consent/Final Order Sequence Number:	Not reported
Consent/Final Order Respondent Name:	Not reported
Consent/Final Order Lead Agency:	Not reported
Enforcement Type:	Not reported
Enforcement Responsible Person:	Not reported
Enforcement Responsible Sub-Organization:	Not reported
SEP Sequence Number:	Not reported
SEP Expenditure Amount:	Not reported
SEP Scheduled Completion Date:	Not reported
SEP Actual Date:	Not reported
SEP Defaulted Date:	Not reported
SEP Type:	Not reported
SEP Type Description:	Not reported
Proposed Amount:	Not reported
Final Monetary Amount:	Not reported
Paid Amount:	Not reported
Final Count:	Not reported
Final Amount:	Not reported
Found Violation:	Yes
Agency Which Determined Violation:	State
Violation Short Description:	Generators - Manifest
Date Violation was Determined:	20191104
Actual Return to Compliance Date:	20191121
Return to Compliance Qualifier:	Documented
Violation Responsible Agency:	State
Scheduled Compliance Date:	Not reported
Enforcement Identifier:	Not reported

Map ID  
Direction  
Distance  
Elevation

MAP FINDINGS

Site

Database(s)

EDR ID Number  
EPA ID Number

**SAFETY-KLEEN SYSTEMS, INC (Continued)**

**1000224435**

Date of Enforcement Action:	Not reported
Enforcement Responsible Agency:	Not reported
Enforcement Docket Number:	Not reported
Enforcement Attorney:	Not reported
Corrective Action Component:	Not reported
Appeal Initiated Date:	Not reported
Appeal Resolution Date:	Not reported
Disposition Status Date:	Not reported
Disposition Status:	Not reported
Disposition Status Description:	Not reported
Consent/Final Order Sequence Number:	Not reported
Consent/Final Order Respondent Name:	Not reported
Consent/Final Order Lead Agency:	Not reported
Enforcement Type:	Not reported
Enforcement Responsible Person:	Not reported
Enforcement Responsible Sub-Organization:	Not reported
SEP Sequence Number:	Not reported
SEP Expenditure Amount:	Not reported
SEP Scheduled Completion Date:	Not reported
SEP Actual Date:	Not reported
SEP Defaulted Date:	Not reported
SEP Type:	Not reported
SEP Type Description:	Not reported
Proposed Amount:	Not reported
Final Monetary Amount:	Not reported
Paid Amount:	Not reported
Final Count:	Not reported
Final Amount:	Not reported
Found Violation:	Yes
Agency Which Determined Violation:	State
Violation Short Description:	TSD - Financial Requirements
Date Violation was Determined:	19870624
Actual Return to Compliance Date:	19881115
Return to Compliance Qualifier:	Observed
Violation Responsible Agency:	State
Scheduled Compliance Date:	19880220
Enforcement Identifier:	001
Date of Enforcement Action:	19870220
Enforcement Responsible Agency:	State
Enforcement Docket Number:	Not reported
Enforcement Attorney:	Not reported
Corrective Action Component:	No
Appeal Initiated Date:	Not reported
Appeal Resolution Date:	Not reported
Disposition Status Date:	Not reported
Disposition Status:	Not reported
Disposition Status Description:	Not reported
Consent/Final Order Sequence Number:	Not reported
Consent/Final Order Respondent Name:	Not reported
Consent/Final Order Lead Agency:	Not reported
Enforcement Type:	WRITTEN INFORMAL
Enforcement Responsible Person:	R9STA
Enforcement Responsible Sub-Organization:	Not reported
SEP Sequence Number:	Not reported
SEP Expenditure Amount:	Not reported
SEP Scheduled Completion Date:	Not reported

Map ID  
Direction  
Distance  
Elevation

MAP FINDINGS

Site

Database(s)

EDR ID Number  
EPA ID Number

**SAFETY-KLEEN SYSTEMS, INC (Continued)**

**1000224435**

SEP Actual Date:	Not reported
SEP Defaulted Date:	Not reported
SEP Type:	Not reported
SEP Type Description:	Not reported
Proposed Amount:	Not reported
Final Monetary Amount:	Not reported
Paid Amount:	Not reported
Final Count:	Not reported
Final Amount:	Not reported
Found Violation:	Yes
Agency Which Determined Violation:	State
Violation Short Description:	Generators - Records/Reporting
Date Violation was Determined:	20161118
Actual Return to Compliance Date:	Not reported
Return to Compliance Qualifier:	Not reported
Violation Responsible Agency:	State
Scheduled Compliance Date:	Not reported
Enforcement Identifier:	Not reported
Date of Enforcement Action:	Not reported
Enforcement Responsible Agency:	Not reported
Enforcement Docket Number:	Not reported
Enforcement Attorney:	Not reported
Corrective Action Component:	Not reported
Appeal Initiated Date:	Not reported
Appeal Resolution Date:	Not reported
Disposition Status Date:	Not reported
Disposition Status:	Not reported
Disposition Status Description:	Not reported
Consent/Final Order Sequence Number:	Not reported
Consent/Final Order Respondent Name:	Not reported
Consent/Final Order Lead Agency:	Not reported
Enforcement Type:	Not reported
Enforcement Responsible Person:	Not reported
Enforcement Responsible Sub-Organization:	Not reported
SEP Sequence Number:	Not reported
SEP Expenditure Amount:	Not reported
SEP Scheduled Completion Date:	Not reported
SEP Actual Date:	Not reported
SEP Defaulted Date:	Not reported
SEP Type:	Not reported
SEP Type Description:	Not reported
Proposed Amount:	Not reported
Final Monetary Amount:	Not reported
Paid Amount:	Not reported
Final Count:	Not reported
Final Amount:	Not reported

**Evaluation Action Summary:**

Evaluation Date:	20191104
Evaluation Responsible Agency:	State
Found Violation:	Yes
Evaluation Type Description:	COMPLIANCE EVALUATION INSPECTION ON-SITE
Evaluation Responsible Person Identifier:	Not reported
Evaluation Responsible Sub-Organization:	Not reported
Actual Return to Compliance Date:	20191121
Scheduled Compliance Date:	Not reported

Map ID  
Direction  
Distance  
Elevation

MAP FINDINGS

Site

Database(s)

EDR ID Number  
EPA ID Number

**SAFETY-KLEEN SYSTEMS, INC (Continued)**

**1000224435**

Date of Request: Not reported  
Date Response Received: Not reported  
Request Agency: Not reported  
Former Citation: Not reported

Evaluation Date: 19900329  
Evaluation Responsible Agency: State  
Found Violation: Yes  
Evaluation Type Description: COMPLIANCE EVALUATION INSPECTION ON-SITE  
Evaluation Responsible Person Identifier: R9STA  
Evaluation Responsible Sub-Organization: Not reported  
Actual Return to Compliance Date: 19910430  
Scheduled Compliance Date: Not reported  
Date of Request: Not reported  
Date Response Received: Not reported  
Request Agency: Not reported  
Former Citation: Not reported

Evaluation Date: 19900329  
Evaluation Responsible Agency: State  
Found Violation: Yes  
Evaluation Type Description: COMPLIANCE EVALUATION INSPECTION ON-SITE  
Evaluation Responsible Person Identifier: R9STA  
Evaluation Responsible Sub-Organization: Not reported  
Actual Return to Compliance Date: 19910430  
Scheduled Compliance Date: Not reported  
Date of Request: Not reported  
Date Response Received: Not reported  
Request Agency: Not reported  
Former Citation: Not reported

Evaluation Date: 19901010  
Evaluation Responsible Agency: State  
Found Violation: Yes  
Evaluation Type Description: COMPLIANCE EVALUATION INSPECTION ON-SITE  
Evaluation Responsible Person Identifier: R9STA  
Evaluation Responsible Sub-Organization: Not reported  
Actual Return to Compliance Date: 19910430  
Scheduled Compliance Date: Not reported  
Date of Request: Not reported  
Date Response Received: Not reported  
Request Agency: Not reported  
Former Citation: Not reported

Evaluation Date: 19901010  
Evaluation Responsible Agency: State  
Found Violation: Yes  
Evaluation Type Description: COMPLIANCE EVALUATION INSPECTION ON-SITE  
Evaluation Responsible Person Identifier: R9STA  
Evaluation Responsible Sub-Organization: Not reported  
Actual Return to Compliance Date: 19910430  
Scheduled Compliance Date: Not reported  
Date of Request: Not reported  
Date Response Received: Not reported  
Request Agency: Not reported  
Former Citation: Not reported



Map ID  
Direction  
Distance  
Elevation

MAP FINDINGS

Site

Database(s)

EDR ID Number  
EPA ID Number

**SAFETY-KLEEN SYSTEMS, INC (Continued)**

**1000224435**

Evaluation Date: 20161118  
Evaluation Responsible Agency: State  
Found Violation: Yes  
Evaluation Type Description: COMPLIANCE EVALUATION INSPECTION ON-SITE  
Evaluation Responsible Person Identifier: Not reported  
Evaluation Responsible Sub-Organization: Not reported  
Actual Return to Compliance Date: Not reported  
Scheduled Compliance Date: Not reported  
Date of Request: Not reported  
Date Response Received: Not reported  
Request Agency: Not reported  
Former Citation: Not reported

Evaluation Date: 19900330  
Evaluation Responsible Agency: State  
Found Violation: No  
Evaluation Type Description: FINANCIAL RECORD REVIEW  
Evaluation Responsible Person Identifier: R9STA  
Evaluation Responsible Sub-Organization: Not reported  
Actual Return to Compliance Date: Not reported  
Scheduled Compliance Date: Not reported  
Date of Request: Not reported  
Date Response Received: Not reported  
Request Agency: Not reported  
Former Citation: Not reported

Evaluation Date: 20191104  
Evaluation Responsible Agency: State  
Found Violation: Yes  
Evaluation Type Description: COMPLIANCE EVALUATION INSPECTION ON-SITE  
Evaluation Responsible Person Identifier: Not reported  
Evaluation Responsible Sub-Organization: Not reported  
Actual Return to Compliance Date: 20191121  
Scheduled Compliance Date: Not reported  
Date of Request: Not reported  
Date Response Received: Not reported  
Request Agency: Not reported  
Former Citation: Not reported

Evaluation Date: 20161118  
Evaluation Responsible Agency: State  
Found Violation: Yes  
Evaluation Type Description: COMPLIANCE EVALUATION INSPECTION ON-SITE  
Evaluation Responsible Person Identifier: Not reported  
Evaluation Responsible Sub-Organization: Not reported  
Actual Return to Compliance Date: 20161216  
Scheduled Compliance Date: Not reported  
Date of Request: Not reported  
Date Response Received: Not reported  
Request Agency: Not reported  
Former Citation: Not reported

Evaluation Date: 19900329  
Evaluation Responsible Agency: State  
Found Violation: Yes  
Evaluation Type Description: COMPLIANCE EVALUATION INSPECTION ON-SITE  
Evaluation Responsible Person Identifier: R9STA

Map ID  
Direction  
Distance  
Elevation

MAP FINDINGS

Site

Database(s)

EDR ID Number  
EPA ID Number

**SAFETY-KLEEN SYSTEMS, INC (Continued)**

**1000224435**

Evaluation Responsible Sub-Organization: Not reported  
Actual Return to Compliance Date: 19910430  
Scheduled Compliance Date: Not reported  
Date of Request: Not reported  
Date Response Received: Not reported  
Request Agency: Not reported  
Former Citation: Not reported

Evaluation Date: 19910301  
Evaluation Responsible Agency: State  
Found Violation: No  
Evaluation Type Description: COMPLIANCE EVALUATION INSPECTION ON-SITE  
Evaluation Responsible Person Identifier: R9STA  
Evaluation Responsible Sub-Organization: Not reported  
Actual Return to Compliance Date: Not reported  
Scheduled Compliance Date: Not reported  
Date of Request: Not reported  
Date Response Received: Not reported  
Request Agency: Not reported  
Former Citation: Not reported

Evaluation Date: 19950629  
Evaluation Responsible Agency: State  
Found Violation: No  
Evaluation Type Description: COMPLIANCE EVALUATION INSPECTION ON-SITE  
Evaluation Responsible Person Identifier: R9STA  
Evaluation Responsible Sub-Organization: Not reported  
Actual Return to Compliance Date: Not reported  
Scheduled Compliance Date: Not reported  
Date of Request: Not reported  
Date Response Received: Not reported  
Request Agency: Not reported  
Former Citation: Not reported

Evaluation Date: 20161118  
Evaluation Responsible Agency: State  
Found Violation: Yes  
Evaluation Type Description: COMPLIANCE EVALUATION INSPECTION ON-SITE  
Evaluation Responsible Person Identifier: Not reported  
Evaluation Responsible Sub-Organization: Not reported  
Actual Return to Compliance Date: 20161118  
Scheduled Compliance Date: Not reported  
Date of Request: Not reported  
Date Response Received: Not reported  
Request Agency: Not reported  
Former Citation: Not reported

Evaluation Date: 19870427  
Evaluation Responsible Agency: State  
Found Violation: Yes  
Evaluation Type Description: COMPLIANCE EVALUATION INSPECTION ON-SITE  
Evaluation Responsible Person Identifier: R9STA  
Evaluation Responsible Sub-Organization: Not reported  
Actual Return to Compliance Date: 19910430  
Scheduled Compliance Date: Not reported  
Date of Request: Not reported  
Date Response Received: Not reported

Map ID  
Direction  
Distance  
Elevation

MAP FINDINGS

Site

Database(s)

EDR ID Number  
EPA ID Number

**SAFETY-KLEEN SYSTEMS, INC (Continued)**

**1000224435**

Request Agency:	Not reported
Former Citation:	Not reported
Evaluation Date:	19901010
Evaluation Responsible Agency:	State
Found Violation:	Yes
Evaluation Type Description:	COMPLIANCE EVALUATION INSPECTION ON-SITE
Evaluation Responsible Person Identifier:	R9STA
Evaluation Responsible Sub-Organization:	Not reported
Actual Return to Compliance Date:	19910430
Scheduled Compliance Date:	Not reported
Date of Request:	Not reported
Date Response Received:	Not reported
Request Agency:	Not reported
Former Citation:	Not reported
Evaluation Date:	20161118
Evaluation Responsible Agency:	State
Found Violation:	Yes
Evaluation Type Description:	COMPLIANCE EVALUATION INSPECTION ON-SITE
Evaluation Responsible Person Identifier:	Not reported
Evaluation Responsible Sub-Organization:	Not reported
Actual Return to Compliance Date:	20161216
Scheduled Compliance Date:	Not reported
Date of Request:	Not reported
Date Response Received:	Not reported
Request Agency:	Not reported
Former Citation:	Not reported
Evaluation Date:	20161118
Evaluation Responsible Agency:	State
Found Violation:	Yes
Evaluation Type Description:	COMPLIANCE EVALUATION INSPECTION ON-SITE
Evaluation Responsible Person Identifier:	Not reported
Evaluation Responsible Sub-Organization:	Not reported
Actual Return to Compliance Date:	20161216
Scheduled Compliance Date:	Not reported
Date of Request:	Not reported
Date Response Received:	Not reported
Request Agency:	Not reported
Former Citation:	Not reported
Evaluation Date:	19901010
Evaluation Responsible Agency:	State
Found Violation:	Yes
Evaluation Type Description:	COMPLIANCE EVALUATION INSPECTION ON-SITE
Evaluation Responsible Person Identifier:	R9STA
Evaluation Responsible Sub-Organization:	Not reported
Actual Return to Compliance Date:	19910430
Scheduled Compliance Date:	Not reported
Date of Request:	Not reported
Date Response Received:	Not reported
Request Agency:	Not reported
Former Citation:	Not reported
Evaluation Date:	19870427
Evaluation Responsible Agency:	State

Map ID  
Direction  
Distance  
Elevation

MAP FINDINGS

Site

Database(s)

EDR ID Number  
EPA ID Number

**SAFETY-KLEEN SYSTEMS, INC (Continued)**

**1000224435**

Found Violation:	Yes
Evaluation Type Description:	COMPLIANCE EVALUATION INSPECTION ON-SITE
Evaluation Responsible Person Identifier:	R9STA
Evaluation Responsible Sub-Organization:	Not reported
Actual Return to Compliance Date:	19910430
Scheduled Compliance Date:	Not reported
Date of Request:	Not reported
Date Response Received:	Not reported
Request Agency:	Not reported
Former Citation:	Not reported
Evaluation Date:	19880319
Evaluation Responsible Agency:	State
Found Violation:	Yes
Evaluation Type Description:	FINANCIAL RECORD REVIEW
Evaluation Responsible Person Identifier:	R9STA
Evaluation Responsible Sub-Organization:	Not reported
Actual Return to Compliance Date:	19881115
Scheduled Compliance Date:	Not reported
Date of Request:	Not reported
Date Response Received:	Not reported
Request Agency:	Not reported
Former Citation:	Not reported
Evaluation Date:	19971127
Evaluation Responsible Agency:	State
Found Violation:	No
Evaluation Type Description:	COMPLIANCE EVALUATION INSPECTION ON-SITE
Evaluation Responsible Person Identifier:	R9STA
Evaluation Responsible Sub-Organization:	Not reported
Actual Return to Compliance Date:	Not reported
Scheduled Compliance Date:	Not reported
Date of Request:	Not reported
Date Response Received:	Not reported
Request Agency:	Not reported
Former Citation:	Not reported
Evaluation Date:	19901005
Evaluation Responsible Agency:	State
Found Violation:	No
Evaluation Type Description:	FINANCIAL RECORD REVIEW
Evaluation Responsible Person Identifier:	R9STA
Evaluation Responsible Sub-Organization:	Not reported
Actual Return to Compliance Date:	Not reported
Scheduled Compliance Date:	Not reported
Date of Request:	Not reported
Date Response Received:	Not reported
Request Agency:	Not reported
Former Citation:	Not reported
Evaluation Date:	20161118
Evaluation Responsible Agency:	State
Found Violation:	Yes
Evaluation Type Description:	COMPLIANCE EVALUATION INSPECTION ON-SITE
Evaluation Responsible Person Identifier:	Not reported
Evaluation Responsible Sub-Organization:	Not reported
Actual Return to Compliance Date:	20161216

Map ID  
Direction  
Distance  
Elevation

MAP FINDINGS

Site

Database(s)

EDR ID Number  
EPA ID Number

**SAFETY-KLEEN SYSTEMS, INC (Continued)**

**1000224435**

Scheduled Compliance Date: Not reported  
Date of Request: Not reported  
Date Response Received: Not reported  
Request Agency: Not reported  
Former Citation: Not reported

Evaluation Date: 19880319  
Evaluation Responsible Agency: State  
Found Violation: Yes  
Evaluation Type Description: FINANCIAL RECORD REVIEW  
Evaluation Responsible Person Identifier: R9STA  
Evaluation Responsible Sub-Organization: Not reported  
Actual Return to Compliance Date: 19881115  
Scheduled Compliance Date: Not reported  
Date of Request: Not reported  
Date Response Received: Not reported  
Request Agency: Not reported  
Former Citation: Not reported

Evaluation Date: 19901010  
Evaluation Responsible Agency: State  
Found Violation: Yes  
Evaluation Type Description: COMPLIANCE EVALUATION INSPECTION ON-SITE  
Evaluation Responsible Person Identifier: R9STA  
Evaluation Responsible Sub-Organization: Not reported  
Actual Return to Compliance Date: 19910430  
Scheduled Compliance Date: Not reported  
Date of Request: Not reported  
Date Response Received: Not reported  
Request Agency: Not reported  
Former Citation: Not reported

Evaluation Date: 19900329  
Evaluation Responsible Agency: State  
Found Violation: Yes  
Evaluation Type Description: COMPLIANCE EVALUATION INSPECTION ON-SITE  
Evaluation Responsible Person Identifier: R9STA  
Evaluation Responsible Sub-Organization: Not reported  
Actual Return to Compliance Date: 19910430  
Scheduled Compliance Date: Not reported  
Date of Request: Not reported  
Date Response Received: Not reported  
Request Agency: Not reported  
Former Citation: Not reported

Evaluation Date: 19901010  
Evaluation Responsible Agency: State  
Found Violation: Yes  
Evaluation Type Description: COMPLIANCE EVALUATION INSPECTION ON-SITE  
Evaluation Responsible Person Identifier: R9STA  
Evaluation Responsible Sub-Organization: Not reported  
Actual Return to Compliance Date: 19910430  
Scheduled Compliance Date: Not reported  
Date of Request: Not reported  
Date Response Received: Not reported  
Request Agency: Not reported  
Former Citation: Not reported

Map ID  
Direction  
Distance  
Elevation

MAP FINDINGS

Site

Database(s)

EDR ID Number  
EPA ID Number

**SAFETY-KLEEN SYSTEMS, INC (Continued)**

**1000224435**

Evaluation Date: 19901010  
Evaluation Responsible Agency: State  
Found Violation: Yes  
Evaluation Type Description: COMPLIANCE EVALUATION INSPECTION ON-SITE  
Evaluation Responsible Person Identifier: R9STA  
Evaluation Responsible Sub-Organization: Not reported  
Actual Return to Compliance Date: 19910430  
Scheduled Compliance Date: Not reported  
Date of Request: Not reported  
Date Response Received: Not reported  
Request Agency: Not reported  
Former Citation: Not reported

Evaluation Date: 19901010  
Evaluation Responsible Agency: State  
Found Violation: Yes  
Evaluation Type Description: COMPLIANCE EVALUATION INSPECTION ON-SITE  
Evaluation Responsible Person Identifier: R9STA  
Evaluation Responsible Sub-Organization: Not reported  
Actual Return to Compliance Date: 19910430  
Scheduled Compliance Date: Not reported  
Date of Request: Not reported  
Date Response Received: Not reported  
Request Agency: Not reported  
Former Citation: Not reported

Evaluation Date: 19900329  
Evaluation Responsible Agency: State  
Found Violation: Yes  
Evaluation Type Description: COMPLIANCE EVALUATION INSPECTION ON-SITE  
Evaluation Responsible Person Identifier: R9STA  
Evaluation Responsible Sub-Organization: Not reported  
Actual Return to Compliance Date: 19910430  
Scheduled Compliance Date: Not reported  
Date of Request: Not reported  
Date Response Received: Not reported  
Request Agency: Not reported  
Former Citation: Not reported

Evaluation Date: 20161118  
Evaluation Responsible Agency: State  
Found Violation: Yes  
Evaluation Type Description: COMPLIANCE EVALUATION INSPECTION ON-SITE  
Evaluation Responsible Person Identifier: Not reported  
Evaluation Responsible Sub-Organization: Not reported  
Actual Return to Compliance Date: 20161118  
Scheduled Compliance Date: Not reported  
Date of Request: Not reported  
Date Response Received: Not reported  
Request Agency: Not reported  
Former Citation: Not reported

Evaluation Date: 20001121  
Evaluation Responsible Agency: State  
Found Violation: No  
Evaluation Type Description: COMPLIANCE EVALUATION INSPECTION ON-SITE  
Evaluation Responsible Person Identifier: Not reported

Map ID  
Direction  
Distance  
Elevation

MAP FINDINGS

Site

Database(s)

EDR ID Number  
EPA ID Number

**SAFETY-KLEEN SYSTEMS, INC (Continued)**

**1000224435**

Evaluation Responsible Sub-Organization: Not reported  
Actual Return to Compliance Date: Not reported  
Scheduled Compliance Date: Not reported  
Date of Request: Not reported  
Date Response Received: Not reported  
Request Agency: Not reported  
Former Citation: Not reported

Evaluation Date: 20161118  
Evaluation Responsible Agency: State  
Found Violation: Yes  
Evaluation Type Description: COMPLIANCE EVALUATION INSPECTION ON-SITE  
Evaluation Responsible Person Identifier: Not reported  
Evaluation Responsible Sub-Organization: Not reported  
Actual Return to Compliance Date: 20161216  
Scheduled Compliance Date: Not reported  
Date of Request: Not reported  
Date Response Received: Not reported  
Request Agency: Not reported  
Former Citation: Not reported

Evaluation Date: 19900329  
Evaluation Responsible Agency: State  
Found Violation: Yes  
Evaluation Type Description: COMPLIANCE EVALUATION INSPECTION ON-SITE  
Evaluation Responsible Person Identifier: R9STA  
Evaluation Responsible Sub-Organization: Not reported  
Actual Return to Compliance Date: 19910430  
Scheduled Compliance Date: Not reported  
Date of Request: Not reported  
Date Response Received: Not reported  
Request Agency: Not reported  
Former Citation: Not reported

Evaluation Date: 19880319  
Evaluation Responsible Agency: State  
Found Violation: No  
Evaluation Type Description: COMPLIANCE EVALUATION INSPECTION ON-SITE  
Evaluation Responsible Person Identifier: R9STA  
Evaluation Responsible Sub-Organization: Not reported  
Actual Return to Compliance Date: Not reported  
Scheduled Compliance Date: Not reported  
Date of Request: Not reported  
Date Response Received: Not reported  
Request Agency: Not reported  
Former Citation: Not reported

Evaluation Date: 19951218  
Evaluation Responsible Agency: State  
Found Violation: No  
Evaluation Type Description: COMPLIANCE EVALUATION INSPECTION ON-SITE  
Evaluation Responsible Person Identifier: R9STA  
Evaluation Responsible Sub-Organization: Not reported  
Actual Return to Compliance Date: Not reported  
Scheduled Compliance Date: Not reported  
Date of Request: Not reported  
Date Response Received: Not reported

Map ID  
Direction  
Distance  
Elevation

MAP FINDINGS

Site

Database(s)

EDR ID Number  
EPA ID Number

**SAFETY-KLEEN SYSTEMS, INC (Continued)**

**1000224435**

Request Agency:	Not reported
Former Citation:	Not reported
Evaluation Date:	20161118
Evaluation Responsible Agency:	State
Found Violation:	Yes
Evaluation Type Description:	COMPLIANCE EVALUATION INSPECTION ON-SITE
Evaluation Responsible Person Identifier:	Not reported
Evaluation Responsible Sub-Organization:	Not reported
Actual Return to Compliance Date:	20161216
Scheduled Compliance Date:	Not reported
Date of Request:	Not reported
Date Response Received:	Not reported
Request Agency:	Not reported
Former Citation:	Not reported
Evaluation Date:	20191104
Evaluation Responsible Agency:	State
Found Violation:	Yes
Evaluation Type Description:	COMPLIANCE EVALUATION INSPECTION ON-SITE
Evaluation Responsible Person Identifier:	Not reported
Evaluation Responsible Sub-Organization:	Not reported
Actual Return to Compliance Date:	20191121
Scheduled Compliance Date:	Not reported
Date of Request:	Not reported
Date Response Received:	Not reported
Request Agency:	Not reported
Former Citation:	Not reported
Evaluation Date:	19870624
Evaluation Responsible Agency:	State
Found Violation:	Yes
Evaluation Type Description:	FINANCIAL RECORD REVIEW
Evaluation Responsible Person Identifier:	R9STA
Evaluation Responsible Sub-Organization:	Not reported
Actual Return to Compliance Date:	19881115
Scheduled Compliance Date:	19880220
Date of Request:	Not reported
Date Response Received:	Not reported
Request Agency:	Not reported
Former Citation:	Not reported
Evaluation Date:	20161118
Evaluation Responsible Agency:	State
Found Violation:	Yes
Evaluation Type Description:	COMPLIANCE EVALUATION INSPECTION ON-SITE
Evaluation Responsible Person Identifier:	Not reported
Evaluation Responsible Sub-Organization:	Not reported
Actual Return to Compliance Date:	Not reported
Scheduled Compliance Date:	Not reported
Date of Request:	Not reported
Date Response Received:	Not reported
Request Agency:	Not reported
Former Citation:	Not reported



Map ID  
Direction  
Distance  
Elevation

MAP FINDINGS

Site

Database(s)

EDR ID Number  
EPA ID Number

**SAFETY-KLEEN SYSTEMS, INC (Continued)**

**1000224435**

US FIN ASSUR:

Name: SAFETY-KLEEN SYSTEMS, INC  
Address: 1147 NORTH 10TH STREET  
City,State,Zip: SAN JOSE, CA  
EPA ID: CAD980817159  
County: Not reported  
Mechanism type: I  
Mechanism Type Description: INSURANCE  
Cost estimate: 2000000  
Face value: 2000000  
Effective date: 2011-09-01 00:00:00  
Provider: GREENWICH INS. CO.  
EPA region: 9

Name: SAFETY-KLEEN SYSTEMS, INC  
Address: 1147 NORTH 10TH STREET  
City,State,Zip: SAN JOSE, CA  
EPA ID: CAD980817159  
County: Not reported  
Mechanism type: I  
Mechanism Type Description: INSURANCE  
Cost estimate: 232897  
Face value: 240877  
Effective date: 2010-11-17 00:00:00  
Provider: HARBOR INSURANCE CO.  
EPA region: 9

2020 COR ACTION:

EPA ID: CAD980817159  
Region: 9  
Action: Not reported

FINDS:

Registry ID: 110057099982

[Click Here:](#)

Environmental Interest/Information System:  
STATE MASTER

[Click this hyperlink](#) while viewing on your computer to access  
additional FINDS: detail in the EDR Site Report.

**AC144** SAFETY-KLEEN SYSTEMS, INC  
**North** 1147 N TENTH ST  
**1/2-1** SAN JOSE, CA 95112  
**0.922 mi.**  
**4870 ft.** Site 4 of 4 in cluster AC

**HAZNET** S113002924  
**ICE** N/A  
**HWP**  
**CERS**  
**HWTS**

**Relative:**  
**Lower**  
**Actual:**  
**54 ft.**

HAZNET:  
Name: SAFETY-KLEEN SYSTEMS INC  
Address: 1147 N TENTH ST  
Address 2: Not reported  
City,State,Zip: SAN JOSE, CA 927040000  
Contact: MICHELLE CHILLSON  
Telephone: 8474686713  
Mailing Name: Not reported  
Mailing Address: 2120 S YALE ST

Map ID  
Direction  
Distance  
Elevation

MAP FINDINGS

Site

Database(s)

EDR ID Number  
EPA ID Number

**SAFETY-KLEEN SYSTEMS, INC (Continued)**

**S113002924**

Year:	2019
Gepaid:	CAD980817159
TSD EPA ID:	CAD059494310
CA Waste Code:	223 - Unspecified oil-containing waste
Disposal Method:	H141 - Storage, Bulking, And/Or Transfer Off Site--No Treatment/Reovery (H010-H129) Or (H131-H135)
Tons:	17.51400
Year:	2019
Gepaid:	CAD980817159
TSD EPA ID:	CAD059494310
CA Waste Code:	751 - Solids or sludges with halogenated organic compounds >= 1,000 Mg./L
Disposal Method:	H141 - Storage, Bulking, And/Or Transfer Off Site--No Treatment/Reovery (H010-H129) Or (H131-H135)
Tons:	0.14400
Year:	2019
Gepaid:	CAD980817159
TSD EPA ID:	CAD059494310
CA Waste Code:	141 - Off-specification, aged or surplus inorganics
Disposal Method:	H141 - Storage, Bulking, And/Or Transfer Off Site--No Treatment/Reovery (H010-H129) Or (H131-H135)
Tons:	0.06255
Year:	2019
Gepaid:	CAD980817159
TSD EPA ID:	CAD059494310
CA Waste Code:	133 - Aqueous solution with total organic residues 10 percent or more
Disposal Method:	H141 - Storage, Bulking, And/Or Transfer Off Site--No Treatment/Reovery (H010-H129) Or (H131-H135)
Tons:	0.22935
Year:	2019
Gepaid:	CAD980817159
TSD EPA ID:	CAD059494310
CA Waste Code:	612 - Household waste
Disposal Method:	H141 - Storage, Bulking, And/Or Transfer Off Site--No Treatment/Reovery (H010-H129) Or (H131-H135)
Tons:	7.04730
Year:	2019
Gepaid:	CAD980817159
TSD EPA ID:	CAD059494310
CA Waste Code:	181 - Other inorganic solid waste
Disposal Method:	H141 - Storage, Bulking, And/Or Transfer Off Site--No Treatment/Reovery (H010-H129) Or (H131-H135)
Tons:	8.02725
Year:	2019
Gepaid:	CAD980817159
TSD EPA ID:	CAD980675276
CA Waste Code:	141 - Off-specification, aged or surplus inorganics
Disposal Method:	H132 - Landfill Or Surface Impoundment That Will Be Closed As Landfill( To Include On-Site Treatment And/Or Stabilization)
Tons:	0.12510

Map ID  
Direction  
Distance  
Elevation

MAP FINDINGS

Site

Database(s)

EDR ID Number  
EPA ID Number

**SAFETY-KLEEN SYSTEMS, INC (Continued)**

**S113002924**

Year:	2018
Gepaid:	CAD980817159
TSD EPA ID:	CAD059494310
CA Waste Code:	751 - Solids or sludges with halogenated organic compounds >= 1,000 Mg./L
Disposal Method:	H141 - Storage, Bulking, And/Or Transfer Off Site--No Treatment/Reovery (H010-H129) Or (H131-H135)
Tons:	6.34505
Year:	2018
Gepaid:	CAD980817159
TSD EPA ID:	ORQ000025197
CA Waste Code:	223 - Unspecified oil-containing waste
Disposal Method:	H141 - Storage, Bulking, And/Or Transfer Off Site--No Treatment/Reovery (H010-H129) Or (H131-H135)
Tons:	0.50000
Year:	2018
Gepaid:	CAD980817159
TSD EPA ID:	CA0000084517
CA Waste Code:	134 - Aqueous solution with total organic residues less than 10 percent
Disposal Method:	H141 - Storage, Bulking, And/Or Transfer Off Site--No Treatment/Reovery (H010-H129) Or (H131-H135)
Tons:	3.43140

[Click this hyperlink](#) while viewing on your computer to access 516 additional CA HAZNET: record(s) in the EDR Site Report.

**Additional Info:**

Year:	2013
Gen EPA ID:	CAD980817159
Shipment Date:	20131127
Creation Date:	1/13/2014 22:15:14
Receipt Date:	20131216
Manifest ID:	003316039SKS
Trans EPA ID:	TXR000050930
Trans Name:	SAFETY-KLEEN SYSTEMS INC
Trans 2 EPA ID:	Not reported
Trans 2 Name:	Not reported
TSD EPA ID:	CA0000084517
Trans Name:	SAFETY-KLEEN SYSTEMS INC
TSD EPA ID:	Not reported
TSD EPA Name:	Not reported
Waste Code Description:	212 - Oxygenated solvents (acetone, butanol, ethyl acetate, etc.
RCRA Code:	F003
Meth Code:	H141 - Storage, Bulking, And/Or Transfer Off Site--No Treatment/Reovery (H010-H129) Or (H131-H135)
Quantity Tons:	0.018
Waste Quantity:	36
Quantity Unit:	P
Additional Code 1:	D039
Additional Code 2:	D035
Additional Code 3:	D018
Additional Code 4:	D001

Map ID  
Direction  
Distance  
Elevation

MAP FINDINGS

Site

Database(s)

EDR ID Number  
EPA ID Number

**SAFETY-KLEEN SYSTEMS, INC (Continued)**

**S113002924**

Additional Code 5:	Not reported
Shipment Date:	20131114
Creation Date:	3/1/2014 22:15:07
Receipt Date:	20131216
Manifest ID:	006623637FLE
Trans EPA ID:	TXR000081205
Trans Name:	SAFETY-KLEEN SYSTEMS INC
Trans 2 EPA ID:	MAD039322250
Trans 2 Name:	CLEAN HARBORS
TSDF EPA ID:	CAD059494310
Trans Name:	CLEAN HARBORS SAN JOSE LLC
TSDF Alt EPA ID:	Not reported
TSDF Alt Name:	Not reported
Waste Code Description:	222 - Oil/water separation sludge
RCRA Code:	Not reported
Meth Code:	H141 - Storage, Bulking, And/Or Transfer Off Site--No Treatment/Reovery (H010-H129) Or (H131-H135)
Quantity Tons:	0.045
Waste Quantity:	90
Quantity Unit:	P
Additional Code 1:	Not reported
Additional Code 2:	Not reported
Additional Code 3:	Not reported
Additional Code 4:	Not reported
Additional Code 5:	Not reported
Shipment Date:	20131114
Creation Date:	3/1/2014 22:15:07
Receipt Date:	20131216
Manifest ID:	006623638FLE
Trans EPA ID:	TXR000081205
Trans Name:	SAFETY-KLEEN SYSTEMS INC
Trans 2 EPA ID:	MAD039322250
Trans 2 Name:	CLEAN HARBORS
TSDF EPA ID:	CAD059494310
Trans Name:	CLEAN HARBORS SAN JOSE LLC
TSDF Alt EPA ID:	Not reported
TSDF Alt Name:	Not reported
Waste Code Description:	751 - Solids or sludge with halogenated organic comp. > 1000 mg/kg
RCRA Code:	D008
Meth Code:	H141 - Storage, Bulking, And/Or Transfer Off Site--No Treatment/Reovery (H010-H129) Or (H131-H135)
Quantity Tons:	0.11
Waste Quantity:	220
Quantity Unit:	P
Additional Code 1:	D007
Additional Code 2:	D006
Additional Code 3:	D005
Additional Code 4:	D004
Additional Code 5:	Not reported
Shipment Date:	20131028
Creation Date:	1/29/2014 22:15:06
Receipt Date:	20131123
Manifest ID:	006623632FLE
Trans EPA ID:	TXR000081205

Map ID  
Direction  
Distance  
Elevation

MAP FINDINGS

Site

Database(s)

EDR ID Number  
EPA ID Number

**SAFETY-KLEEN SYSTEMS, INC (Continued)**

**S113002924**

Trans Name:	SAFETY KLEEN SYSTEMS
Trans 2 EPA ID:	MAD039322250
Trans 2 Name:	CLEAN HARBORS ENV SVC
TSDf EPA ID:	CAD059494310
Trans Name:	CLEAN HARBORS SAN JOSE LLC
TSDf Alt EPA ID:	Not reported
TSDf Alt Name:	Not reported
Waste Code Description:	751 - Solids or sludge with halogenated organic comp. > 1000 mg/kg
RCRA Code:	D008
Meth Code:	H141 - Storage, Bulking, And/Or Transfer Off Site--No Treatment/Reovery (H010-H129) Or (H131-H135)
Quantity Tons:	0.22935
Waste Quantity:	55
Quantity Unit:	G
Additional Code 1:	D007
Additional Code 2:	D006
Additional Code 3:	D005
Additional Code 4:	D004
Additional Code 5:	Not reported
Shipment Date:	20131017
Creation Date:	1/29/2014 22:15:06
Receipt Date:	20131120
Manifest ID:	006623627FLE
Trans EPA ID:	TXR000081205
Trans Name:	SAFETY-KLEEN SYSTEMS INC
Trans 2 EPA ID:	MAD039322250
Trans 2 Name:	CLEAN HARBORS
TSDf EPA ID:	CAD059494310
Trans Name:	CLEAN HARBORS SAN JOSE LLC
TSDf Alt EPA ID:	Not reported
TSDf Alt Name:	Not reported
Waste Code Description:	751 - Solids or sludge with halogenated organic comp. > 1000 mg/kg
RCRA Code:	D008
Meth Code:	H141 - Storage, Bulking, And/Or Transfer Off Site--No Treatment/Reovery (H010-H129) Or (H131-H135)
Quantity Tons:	0.22935
Waste Quantity:	55
Quantity Unit:	G
Additional Code 1:	D007
Additional Code 2:	D006
Additional Code 3:	D005
Additional Code 4:	D004
Additional Code 5:	Not reported
Shipment Date:	20130919
Creation Date:	12/10/2013 22:15:06
Receipt Date:	20131014
Manifest ID:	006623625FLE
Trans EPA ID:	TXR000081205
Trans Name:	SAFETY KLEEN SYSTEMS
Trans 2 EPA ID:	MAD039322250
Trans 2 Name:	CLEAN HARBORS
TSDf EPA ID:	CAD059494310
Trans Name:	CLEAN HARBORS SAN JOSE LLC
TSDf Alt EPA ID:	Not reported
TSDf Alt Name:	Not reported

Map ID  
Direction  
Distance  
Elevation

MAP FINDINGS

Site

Database(s)

EDR ID Number  
EPA ID Number

**SAFETY-KLEEN SYSTEMS, INC (Continued)**

**S113002924**

Waste Code Description: 751 - Solids or sludge with halogenated organic comp. > 1000 mg/kg  
RCRA Code: D008  
Meth Code: H141 - Storage, Bulking, And/Or Transfer Off Site--No  
Treatment/Reovery (H010-H129) Or (H131-H135)  
Quantity Tons: 0.4587  
Waste Quantity: 110  
Quantity Unit: G  
Additional Code 1: D007  
Additional Code 2: D006  
Additional Code 3: D005  
Additional Code 4: D004  
Additional Code 5: Not reported

Shipment Date: 20130905  
Creation Date: 12/4/2013 22:15:05  
Receipt Date: 20130916  
Manifest ID: 006623624FLE  
Trans EPA ID: TXR000081205  
Trans Name: SAFETY KLEEN SYSTEMS  
Trans 2 EPA ID: MAD039322250  
Trans 2 Name: CLEAN HARBORS  
TSDF EPA ID: CAD059494310  
Trans Name: CLEAN HARBORS SAN JOSE LLC  
TSDF Alt EPA ID: Not reported  
TSDF Alt Name: Not reported  
Waste Code Description: 751 - Solids or sludge with halogenated organic comp. > 1000 mg/kg  
RCRA Code: D008  
Meth Code: H141 - Storage, Bulking, And/Or Transfer Off Site--No  
Treatment/Reovery (H010-H129) Or (H131-H135)  
Quantity Tons: 0.4587  
Waste Quantity: 110  
Quantity Unit: G  
Additional Code 1: D007  
Additional Code 2: D006  
Additional Code 3: D005  
Additional Code 4: D004  
Additional Code 5: Not reported

Shipment Date: 20130829  
Creation Date: 11/16/2013 22:15:06  
Receipt Date: 20130909  
Manifest ID: 006623623FLE  
Trans EPA ID: MAD039322250  
Trans Name: CLEAN HARBORS ENVIRONMENTAL SERVICES INC  
Trans 2 EPA ID: TXR000081205  
Trans 2 Name: SAFETY - KLEEN SYSTEMS INC  
TSDF EPA ID: CAD059494310  
Trans Name: CLEAN HARBORS SAN JOSE LLC  
TSDF Alt EPA ID: Not reported  
TSDF Alt Name: Not reported  
Waste Code Description: 751 - Solids or sludge with halogenated organic comp. > 1000 mg/kg  
RCRA Code: D008  
Meth Code: H141 - Storage, Bulking, And/Or Transfer Off Site--No  
Treatment/Reovery (H010-H129) Or (H131-H135)  
Quantity Tons: 0.22935  
Waste Quantity: 55  
Quantity Unit: G

Map ID  
Direction  
Distance  
Elevation

MAP FINDINGS

Site

Database(s)

EDR ID Number  
EPA ID Number

**SAFETY-KLEEN SYSTEMS, INC (Continued)**

**S113002924**

Additional Code 1:	D007
Additional Code 2:	D006
Additional Code 3:	D005
Additional Code 4:	D004
Additional Code 5:	Not reported
Shipment Date:	20130826
Creation Date:	11/16/2013 22:15:06
Receipt Date:	20130905
Manifest ID:	006623621FLE
Trans EPA ID:	MAD039322250
Trans Name:	CLEAN HARBORS ENVIRONMENTAL SERVICES INC
Trans 2 EPA ID:	TXR000081205
Trans 2 Name:	SAFETY-KLEEN SYSTEMS INC
TSDF EPA ID:	CAD059494310
Trans Name:	CLEAN HARBORS SAN JOSE LLC
TSDF Alt EPA ID:	Not reported
TSDF Alt Name:	Not reported
Waste Code Description:	222 - Oil/water separation sludge
RCRA Code:	Not reported
Meth Code:	H141 - Storage, Bulking, And/Or Transfer Off Site--No Treatment/Reovery (H010-H129) Or (H131-H135)
Quantity Tons:	0.2502
Waste Quantity:	60
Quantity Unit:	G
Additional Code 1:	Not reported
Additional Code 2:	Not reported
Additional Code 3:	Not reported
Additional Code 4:	Not reported
Additional Code 5:	Not reported
Shipment Date:	20130812
Creation Date:	10/22/2013 22:15:05
Receipt Date:	20130822
Manifest ID:	006623622FLE
Trans EPA ID:	MAD039322250
Trans Name:	CLEAN HARBORS ENVIRONMENTAL SERVICES INC
Trans 2 EPA ID:	TXR000081205
Trans 2 Name:	SAFETY KLEEN SYSTEMS INC
TSDF EPA ID:	CAD059494310
Trans Name:	CLEAN HARBORS SAN JOSE LLC
TSDF Alt EPA ID:	Not reported
TSDF Alt Name:	Not reported
Waste Code Description:	751 - Solids or sludge with halogenated organic comp. > 1000 mg/kg
RCRA Code:	D008
Meth Code:	H141 - Storage, Bulking, And/Or Transfer Off Site--No Treatment/Reovery (H010-H129) Or (H131-H135)
Quantity Tons:	0.4587
Waste Quantity:	110
Quantity Unit:	G
Additional Code 1:	D007
Additional Code 2:	D006
Additional Code 3:	D005
Additional Code 4:	D004
Additional Code 5:	Not reported

Map ID  
Direction  
Distance  
Elevation

MAP FINDINGS

Site

Database(s)

EDR ID Number  
EPA ID Number

**SAFETY-KLEEN SYSTEMS, INC (Continued)**

**S113002924**

Additional Info:

Year:	2011
Gen EPA ID:	CAD980817159
Shipment Date:	20111214
Creation Date:	3/14/2012 20:30:11
Receipt Date:	20111219
Manifest ID:	002916258SKS
Trans EPA ID:	TXR000050930
Trans Name:	SAFETY-KLEEN SYSTEMS INC
Trans 2 EPA ID:	Not reported
Trans 2 Name:	Not reported
TSDF EPA ID:	CA0000084517
Trans Name:	SAFETY-KLEEN SYSTEMS INC
TSDF Alt EPA ID:	Not reported
TSDF Alt Name:	Not reported
Waste Code Description:	134 - Aqueous solution with <10% total organic residues
RCRA Code:	Not reported
Meth Code:	H141 - Storage, Bulking, And/Or Transfer Off Site--No Treatment/Reovery (H010-H129) Or (H131-H135)
Quantity Tons:	0.3276
Waste Quantity:	78
Quantity Unit:	G
Additional Code 1:	Not reported
Additional Code 2:	Not reported
Additional Code 3:	Not reported
Additional Code 4:	Not reported
Additional Code 5:	Not reported
Shipment Date:	20111214
Creation Date:	3/14/2012 20:30:11
Receipt Date:	20111219
Manifest ID:	002916258SKS
Trans EPA ID:	TXR000050930
Trans Name:	SAFETY-KLEEN SYSTEMS INC
Trans 2 EPA ID:	Not reported
Trans 2 Name:	Not reported
TSDF EPA ID:	CA0000084517
Trans Name:	SAFETY-KLEEN SYSTEMS INC
TSDF Alt EPA ID:	Not reported
TSDF Alt Name:	Not reported
Waste Code Description:	134 - Aqueous solution with <10% total organic residues
RCRA Code:	D039
Meth Code:	H141 - Storage, Bulking, And/Or Transfer Off Site--No Treatment/Reovery (H010-H129) Or (H131-H135)
Quantity Tons:	0.021
Waste Quantity:	5
Quantity Unit:	G
Additional Code 1:	Not reported
Additional Code 2:	Not reported
Additional Code 3:	Not reported
Additional Code 4:	Not reported
Additional Code 5:	Not reported
Shipment Date:	20111208
Creation Date:	5/22/2012 20:30:10
Receipt Date:	20111219



Map ID  
Direction  
Distance  
Elevation

MAP FINDINGS

Site

Database(s)

EDR ID Number  
EPA ID Number

**SAFETY-KLEEN SYSTEMS, INC (Continued)**

**S113002924**

Manifest ID:	002937616SKS
Trans EPA ID:	TXR000050930
Trans Name:	SAFETY-KLEEN SYSTEMS INC
Trans 2 EPA ID:	OKD91855791
Trans 2 Name:	TRIAD
TSDf EPA ID:	TXD077603371
Trans Name:	SAFETY-KLEEN SYSTEMS INC
TSDf Alt EPA ID:	Not reported
TSDf Alt Name:	Not reported
Waste Code Description:	222 - Oil/water separation sludge
RCRA Code:	Not reported
Meth Code:	H141 - Storage, Bulking, And/Or Transfer Off Site--No Treatment/Reovery (H010-H129) Or (H131-H135)
Quantity Tons:	0.025
Waste Quantity:	50
Quantity Unit:	P
Additional Code 1:	Not reported
Additional Code 2:	Not reported
Additional Code 3:	Not reported
Additional Code 4:	Not reported
Additional Code 5:	Not reported
Shipment Date:	20111208
Creation Date:	5/22/2012 20:30:10
Receipt Date:	20111219
Manifest ID:	002937616SKS
Trans EPA ID:	TXR000050930
Trans Name:	SAFETY-KLEEN SYSTEMS INC
Trans 2 EPA ID:	OKD91855791
Trans 2 Name:	TRIAD
TSDf EPA ID:	TXD077603371
Trans Name:	SAFETY-KLEEN SYSTEMS INC
TSDf Alt EPA ID:	Not reported
TSDf Alt Name:	Not reported
Waste Code Description:	751 - Solids or sludge with halogenated organic comp. > 1000 mg/kg
RCRA Code:	F005
Meth Code:	H061 - Fuel Blending Prior To Energy Recovery At Another Site
Quantity Tons:	0.075
Waste Quantity:	150
Quantity Unit:	P
Additional Code 1:	F003
Additional Code 2:	F002
Additional Code 3:	D004
Additional Code 4:	Not reported
Additional Code 5:	Not reported
Shipment Date:	20111128
Creation Date:	4/25/2012 20:30:29
Receipt Date:	20111212
Manifest ID:	002915984SKS
Trans EPA ID:	TXR000050930
Trans Name:	SAFETY-KLEEN SYSTEMS INC
Trans 2 EPA ID:	OKD981588791
Trans 2 Name:	TRIAD TRANSPORT INC
TSDf EPA ID:	TXD077603371
Trans Name:	SAFETY-KLEEN SYSTEMS INC
TSDf Alt EPA ID:	Not reported

Map ID  
Direction  
Distance  
Elevation

MAP FINDINGS

Site

Database(s)

EDR ID Number  
EPA ID Number

**SAFETY-KLEEN SYSTEMS, INC (Continued)**

**S113002924**

TSDF Alt Name: Not reported  
Waste Code Description: 751 - Solids or sludge with halogenated organic comp. > 1000 mg/kg  
RCRA Code: F005  
Meth Code: H061 - Fuel Blending Prior To Energy Recovery At Another Site  
Quantity Tons: 0.075  
Waste Quantity: 150  
Quantity Unit: P  
Additional Code 1: F003  
Additional Code 2: F002  
Additional Code 3: D004  
Additional Code 4: Not reported  
Additional Code 5: Not reported

Shipment Date: 20111122  
Creation Date: 1/27/2012 20:30:11  
Receipt Date: 20111128  
Manifest ID: 002915928SKS  
Trans EPA ID: TXR000050930  
Trans Name: SAFETY-KLEEN SYSTEMS INC  
Trans 2 EPA ID: Not reported  
Trans 2 Name: Not reported  
TSDF EPA ID: CA0000084517  
Trans Name: SAFETY-KLEEN SYSTEMS INC  
TSDF Alt EPA ID: Not reported  
TSDF Alt Name: Not reported  
Waste Code Description: 134 - Aqueous solution with <10% total organic residues  
RCRA Code: Not reported  
Meth Code: H141 - Storage, Bulking, And/Or Transfer Off Site--No Treatment/Reovery (H010-H129) Or (H131-H135)

Quantity Tons: 0.5418  
Waste Quantity: 129  
Quantity Unit: G  
Additional Code 1: Not reported  
Additional Code 2: Not reported  
Additional Code 3: Not reported  
Additional Code 4: Not reported  
Additional Code 5: Not reported

Shipment Date: 20111122  
Creation Date: 1/27/2012 20:30:11  
Receipt Date: 20111128  
Manifest ID: 002915928SKS  
Trans EPA ID: TXR000050930  
Trans Name: SAFETY-KLEEN SYSTEMS INC  
Trans 2 EPA ID: Not reported  
Trans 2 Name: Not reported  
TSDF EPA ID: CA0000084517  
Trans Name: SAFETY-KLEEN SYSTEMS INC  
TSDF Alt EPA ID: Not reported  
TSDF Alt Name: Not reported  
Waste Code Description: 134 - Aqueous solution with <10% total organic residues  
RCRA Code: D039  
Meth Code: H141 - Storage, Bulking, And/Or Transfer Off Site--No Treatment/Reovery (H010-H129) Or (H131-H135)

Quantity Tons: 0.021  
Waste Quantity: 5  
Quantity Unit: G

Map ID  
Direction  
Distance  
Elevation

MAP FINDINGS

Site

Database(s)

EDR ID Number  
EPA ID Number

**SAFETY-KLEEN SYSTEMS, INC (Continued)**

**S113002924**

Additional Code 1:	Not reported
Additional Code 2:	Not reported
Additional Code 3:	Not reported
Additional Code 4:	Not reported
Additional Code 5:	Not reported
Shipment Date:	20111122
Creation Date:	1/27/2012 20:30:11
Receipt Date:	20111128
Manifest ID:	002915928SKS
Trans EPA ID:	TXR000050930
Trans Name:	SAFETY-KLEEN SYSTEMS INC
Trans 2 EPA ID:	Not reported
Trans 2 Name:	Not reported
TSDf EPA ID:	CA0000084517
Trans Name:	SAFETY-KLEEN SYSTEMS INC
TSDf Alt EPA ID:	Not reported
TSDf Alt Name:	Not reported
Waste Code Description:	212 - Oxygenated solvents (acetone, butanol, ethyl acetate, etc.
RCRA Code:	F003
Meth Code:	H141 - Storage, Bulking, And/Or Transfer Off Site--No Treatment/Reovery (H010-H129) Or (H131-H135)
Quantity Tons:	0.01
Waste Quantity:	20
Quantity Unit:	P
Additional Code 1:	D039
Additional Code 2:	D035
Additional Code 3:	D018
Additional Code 4:	D001
Additional Code 5:	Not reported
Shipment Date:	20111114
Creation Date:	4/16/2012 20:30:13
Receipt Date:	20111128
Manifest ID:	002915760SKS
Trans EPA ID:	TXR000050930
Trans Name:	SAFETY-KLEEN SYSTEMS INC
Trans 2 EPA ID:	OKD981588791
Trans 2 Name:	TRIAD TRANSPORT INC
TSDf EPA ID:	TXD077603371
Trans Name:	SAFETY-KLEEN SYSTEMS INC
TSDf Alt EPA ID:	Not reported
TSDf Alt Name:	Not reported
Waste Code Description:	222 - Oil/water separation sludge
RCRA Code:	Not reported
Meth Code:	H141 - Storage, Bulking, And/Or Transfer Off Site--No Treatment/Reovery (H010-H129) Or (H131-H135)
Quantity Tons:	0.025
Waste Quantity:	50
Quantity Unit:	P
Additional Code 1:	Not reported
Additional Code 2:	Not reported
Additional Code 3:	Not reported
Additional Code 4:	Not reported
Additional Code 5:	Not reported
Shipment Date:	20111031

Map ID  
Direction  
Distance  
Elevation

MAP FINDINGS

Site

Database(s)

EDR ID Number  
EPA ID Number

**SAFETY-KLEEN SYSTEMS, INC (Continued)**

**S113002924**

Creation Date: 4/12/2012 20:30:13  
Receipt Date: 20111114  
Manifest ID: 002916471SKS  
Trans EPA ID: TXR000050930  
Trans Name: SAFETY-KLEEN SYSTEMS INC  
Trans 2 EPA ID: OKD981588791  
Trans 2 Name: TRIAD TRANSPORT INC  
TSDF EPA ID: TXD077603371  
Trans Name: SAFETY-KLEEN SYSTEMS INC  
TSDF Alt EPA ID: Not reported  
TSDF Alt Name: Not reported  
Waste Code Description: 751 - Solids or sludge with halogenated organic comp. > 1000 mg/kg  
RCRA Code: F005  
Meth Code: H061 - Fuel Blending Prior To Energy Recovery At Another Site  
Quantity Tons: 0.075  
Waste Quantity: 150  
Quantity Unit: P  
Additional Code 1: F003  
Additional Code 2: F002  
Additional Code 3: D004  
Additional Code 4: Not reported  
Additional Code 5: Not reported

**Additional Info:**

Year: 2000  
Gen EPA ID: CAD980817159

Shipment Date: 20001017  
Creation Date: 12/13/2000 0:00:00  
Receipt Date: 20001020  
Manifest ID: 20087379  
Trans EPA ID: CA0000646497  
Trans Name: Not reported  
Trans 2 EPA ID: Not reported  
Trans 2 Name: Not reported  
TSDF EPA ID: CAD028409019  
Trans Name: Not reported  
TSDF Alt EPA ID: Not reported  
TSDF Alt Name: Not reported  
Waste Code Description: 223 - Unspecified oil-containing waste  
RCRA Code: Not reported  
Meth Code: H01 - Transfer Station  
Quantity Tons: 0.175  
Waste Quantity: 350  
Quantity Unit: P  
Additional Code 1: Not reported  
Additional Code 2: Not reported  
Additional Code 3: Not reported  
Additional Code 4: Not reported  
Additional Code 5: Not reported

Shipment Date: 20001003  
Creation Date: 1/9/2001 0:00:00  
Receipt Date: 20001004  
Manifest ID: 20524463  
Trans EPA ID: SCR000074591  
Trans Name: Not reported

Map ID  
Direction  
Distance  
Elevation

MAP FINDINGS

Site

Database(s)

EDR ID Number  
EPA ID Number

**SAFETY-KLEEN SYSTEMS, INC (Continued)**

**S113002924**

Trans 2 EPA ID:	SCR000074591
Trans 2 Name:	Not reported
TSDF EPA ID:	CA0000084517
Trans Name:	Not reported
TSDF Alt EPA ID:	Not reported
TSDF Alt Name:	Not reported
Waste Code Description:	541 - Photochemicals / photo processing waste
RCRA Code:	D011
Meth Code:	H01 - Transfer Station
Quantity Tons:	0.1668
Waste Quantity:	40
Quantity Unit:	G
Additional Code 1:	Not reported
Additional Code 2:	Not reported
Additional Code 3:	Not reported
Additional Code 4:	Not reported
Additional Code 5:	Not reported
Shipment Date:	20000531
Creation Date:	8/1/2000 0:00:00
Receipt Date:	20000602
Manifest ID:	20098941
Trans EPA ID:	CAD028277036
Trans Name:	Not reported
Trans 2 EPA ID:	Not reported
Trans 2 Name:	Not reported
TSDF EPA ID:	CAD044003556
Trans Name:	Not reported
TSDF Alt EPA ID:	CAD044003556
TSDF Alt Name:	Not reported
Waste Code Description:	133 - Aqueous solution with 10% or more total organic residues
RCRA Code:	Not reported
Meth Code:	H01 - Transfer Station
Quantity Tons:	0.4587
Waste Quantity:	110
Quantity Unit:	G
Additional Code 1:	Not reported
Additional Code 2:	Not reported
Additional Code 3:	Not reported
Additional Code 4:	Not reported
Additional Code 5:	Not reported
Shipment Date:	20000418
Creation Date:	6/13/2000 0:00:00
Receipt Date:	20000420
Manifest ID:	99771343
Trans EPA ID:	CAD028277036
Trans Name:	Not reported
Trans 2 EPA ID:	Not reported
Trans 2 Name:	Not reported
TSDF EPA ID:	CAD044003556
Trans Name:	Not reported
TSDF Alt EPA ID:	CAD044003556
TSDF Alt Name:	Not reported
Waste Code Description:	133 - Aqueous solution with 10% or more total organic residues
RCRA Code:	Not reported
Meth Code:	H01 - Transfer Station

Map ID  
Direction  
Distance  
Elevation

MAP FINDINGS

Site

Database(s)

EDR ID Number  
EPA ID Number

**SAFETY-KLEEN SYSTEMS, INC (Continued)**

**S113002924**

Quantity Tons:	0.688
Waste Quantity:	165
Quantity Unit:	G
Additional Code 1:	Not reported
Additional Code 2:	Not reported
Additional Code 3:	Not reported
Additional Code 4:	Not reported
Additional Code 5:	Not reported
Shipment Date:	20000303
Creation Date:	5/3/2000 0:00:00
Receipt Date:	20000306
Manifest ID:	99771331
Trans EPA ID:	CAD028277036
Trans Name:	Not reported
Trans 2 EPA ID:	Not reported
Trans 2 Name:	Not reported
TSDF EPA ID:	CAD044003556
Trans Name:	Not reported
TSDF Alt EPA ID:	CAD044003556
TSDF Alt Name:	Not reported
Waste Code Description:	133 - Aqueous solution with 10% or more total organic residues
RCRA Code:	Not reported
Meth Code:	H01 - Transfer Station
Quantity Tons:	0.4587
Waste Quantity:	110
Quantity Unit:	G
Additional Code 1:	Not reported
Additional Code 2:	Not reported
Additional Code 3:	Not reported
Additional Code 4:	Not reported
Additional Code 5:	Not reported
Shipment Date:	20000301
Creation Date:	5/1/2000 0:00:00
Receipt Date:	20000302
Manifest ID:	99276423
Trans EPA ID:	SCR000074591
Trans Name:	Not reported
Trans 2 EPA ID:	SCR000074591
Trans 2 Name:	Not reported
TSDF EPA ID:	CA0000084517
Trans Name:	Not reported
TSDF Alt EPA ID:	Not reported
TSDF Alt Name:	Not reported
Waste Code Description:	212 - Oxygenated solvents (acetone, butanol, ethyl acetate, etc.
RCRA Code:	F005
Meth Code:	H01 - Transfer Station
Quantity Tons:	0.057
Waste Quantity:	114
Quantity Unit:	P
Additional Code 1:	Not reported
Additional Code 2:	Not reported
Additional Code 3:	Not reported
Additional Code 4:	Not reported
Additional Code 5:	Not reported

Map ID  
Direction  
Distance  
Elevation

MAP FINDINGS

Site

Database(s)

EDR ID Number  
EPA ID Number

**SAFETY-KLEEN SYSTEMS, INC (Continued)**

**S113002924**

Shipment Date:	20000222
Creation Date:	5/1/2000 0:00:00
Receipt Date:	20000223
Manifest ID:	99056852
Trans EPA ID:	SCR000074591
Trans Name:	Not reported
Trans 2 EPA ID:	Not reported
Trans 2 Name:	Not reported
TSDF EPA ID:	CA0000084517
Trans Name:	Not reported
TSDF Alt EPA ID:	Not reported
TSDF Alt Name:	Not reported
Waste Code Description:	541 - Photochemicals / photo processing waste
RCRA Code:	D011
Meth Code:	H01 - Transfer Station
Quantity Tons:	0.1251
Waste Quantity:	30
Quantity Unit:	G
Additional Code 1:	Not reported
Additional Code 2:	Not reported
Additional Code 3:	Not reported
Additional Code 4:	Not reported
Additional Code 5:	Not reported
Shipment Date:	20000127
Creation Date:	3/7/2000 0:00:00
Receipt Date:	Not reported
Manifest ID:	99132596
Trans EPA ID:	CAD028277036
Trans Name:	Not reported
Trans 2 EPA ID:	Not reported
Trans 2 Name:	Not reported
TSDF EPA ID:	CAD044003556
Trans Name:	Not reported
TSDF Alt EPA ID:	Not reported
TSDF Alt Name:	Not reported
Waste Code Description:	133 - Aqueous solution with 10% or more total organic residues
RCRA Code:	Not reported
Meth Code:	- Not reported
Quantity Tons:	0.688
Waste Quantity:	165
Quantity Unit:	G
Additional Code 1:	Not reported
Additional Code 2:	Not reported
Additional Code 3:	Not reported
Additional Code 4:	Not reported
Additional Code 5:	Not reported
Additional Info:	
Year:	2010
Gen EPA ID:	CAD980817159
Shipment Date:	20101230
Creation Date:	5/26/2011 18:30:11
Receipt Date:	20110111
Manifest ID:	003836090FLE
Trans EPA ID:	TXR000050930

Map ID  
Direction  
Distance  
Elevation

MAP FINDINGS

Site

Database(s)

EDR ID Number  
EPA ID Number

**SAFETY-KLEEN SYSTEMS, INC (Continued)**

**S113002924**

Trans Name: SAFETY-KLEEN SYSTEMS INC  
Trans 2 EPA ID: OKD981588791  
Trans 2 Name: TRIAD  
TSDf EPA ID: TXD077603371  
Trans Name: SAFETY-KLEEN SYSTEMS INC  
TSDf Alt EPA ID: Not reported  
TSDf Alt Name: Not reported  
Waste Code Description: 751 - Solids or sludge with halogenated organic comp. > 1000 mg/kg  
RCRA Code: F005  
Meth Code: H061 - Fuel Blending Prior To Energy Recovery At Another Site  
Quantity Tons: 0.075  
Waste Quantity: 150  
Quantity Unit: P  
Additional Code 1: F003  
Additional Code 2: F002  
Additional Code 3: D004  
Additional Code 4: Not reported  
Additional Code 5: Not reported

Shipment Date: 20101209  
Creation Date: 5/20/2011 18:30:13  
Receipt Date: 20101220  
Manifest ID: 003835812FLE  
Trans EPA ID: TXR000050930  
Trans Name: SAFETY-KLEEN SYSTEMS INC  
Trans 2 EPA ID: OKD981588791  
Trans 2 Name: TRIAD  
TSDf EPA ID: TXD077603371  
Trans Name: SAFETY-KLEEN SYSTEMS INC  
TSDf Alt EPA ID: Not reported  
TSDf Alt Name: Not reported  
Waste Code Description: 751 - Solids or sludge with halogenated organic comp. > 1000 mg/kg  
RCRA Code: F005  
Meth Code: H061 - Fuel Blending Prior To Energy Recovery At Another Site  
Quantity Tons: 0.075  
Waste Quantity: 150  
Quantity Unit: P  
Additional Code 1: F003  
Additional Code 2: F002  
Additional Code 3: D004  
Additional Code 4: Not reported  
Additional Code 5: Not reported

Shipment Date: 20101129  
Creation Date: 4/27/2011 18:30:18  
Receipt Date: 20101213  
Manifest ID: 003835554FLE  
Trans EPA ID: TXR000050930  
Trans Name: SAFETY-KLEEN SYSTEMS INC  
Trans 2 EPA ID: OKD981588791  
Trans 2 Name: TRIAD  
TSDf EPA ID: TXD077603371  
Trans Name: SAFETY-KLEEN SYSTEMS INC  
TSDf Alt EPA ID: Not reported  
TSDf Alt Name: Not reported  
Waste Code Description: 751 - Solids or sludge with halogenated organic comp. > 1000 mg/kg  
RCRA Code: F005



Map ID  
Direction  
Distance  
Elevation

MAP FINDINGS

Site

Database(s)

EDR ID Number  
EPA ID Number

**SAFETY-KLEEN SYSTEMS, INC (Continued)**

**S113002924**

Meth Code:	H061 - Fuel Blending Prior To Energy Recovery At Another Site
Quantity Tons:	0.15
Waste Quantity:	300
Quantity Unit:	P
Additional Code 1:	F003
Additional Code 2:	F002
Additional Code 3:	D004
Additional Code 4:	Not reported
Additional Code 5:	Not reported
Shipment Date:	20101118
Creation Date:	4/27/2011 18:30:18
Receipt Date:	20101206
Manifest ID:	003723904FLE
Trans EPA ID:	TXR000050930
Trans Name:	SAFETY-KLEEN SYSTEMS INC
Trans 2 EPA ID:	OKD981588791
Trans 2 Name:	TRIAD TRANSPORT INC
TSDf EPA ID:	TXD077603371
Trans Name:	SAFETY-KLEEN SYSTEMS INC
TSDf Alt EPA ID:	Not reported
TSDf Alt Name:	Not reported
Waste Code Description:	751 - Solids or sludge with halogenated organic comp. > 1000 mg/kg
RCRA Code:	F005
Meth Code:	H061 - Fuel Blending Prior To Energy Recovery At Another Site
Quantity Tons:	0.075
Waste Quantity:	150
Quantity Unit:	P
Additional Code 1:	F003
Additional Code 2:	F002
Additional Code 3:	D004
Additional Code 4:	Not reported
Additional Code 5:	Not reported
Shipment Date:	20101111
Creation Date:	4/22/2011 18:30:20
Receipt Date:	20101123
Manifest ID:	003723797FLE
Trans EPA ID:	TXR000050930
Trans Name:	SAFETY-KLEEN SYSTEMS INC
Trans 2 EPA ID:	OKD981588791
Trans 2 Name:	TRIAD TRANSPORT INC
TSDf EPA ID:	TXD077603371
Trans Name:	SAFETY-KLEEN SYSTEMS INC
TSDf Alt EPA ID:	Not reported
TSDf Alt Name:	Not reported
Waste Code Description:	222 - Oil/water separation sludge
RCRA Code:	Not reported
Meth Code:	H141 - Storage, Bulking, And/Or Transfer Off Site--No Treatment/Reovery (H010-H129) Or (H131-H135)
Quantity Tons:	0.1
Waste Quantity:	200
Quantity Unit:	P
Additional Code 1:	Not reported
Additional Code 2:	Not reported
Additional Code 3:	Not reported
Additional Code 4:	Not reported

Map ID  
Direction  
Distance  
Elevation

MAP FINDINGS

Site

Database(s)

EDR ID Number  
EPA ID Number

**SAFETY-KLEEN SYSTEMS, INC (Continued)**

**S113002924**

Additional Code 5:	Not reported
Shipment Date:	20101101
Creation Date:	4/22/2011 18:30:28
Receipt Date:	20101115
Manifest ID:	003724317FLE
Trans EPA ID:	TXR000050930
Trans Name:	SAFETY-KLEEN SYSTEMS INC
Trans 2 EPA ID:	OKD981588791
Trans 2 Name:	TRIAD TRANSPORT
TSDf EPA ID:	TXD077603371
Trans Name:	SAFETY-KLEEN SYSTEMS INC
TSDf Alt EPA ID:	Not reported
TSDf Alt Name:	Not reported
Waste Code Description:	751 - Solids or sludge with halogenated organic comp. > 1000 mg/kg
RCRA Code:	F005
Meth Code:	H061 - Fuel Blending Prior To Energy Recovery At Another Site
Quantity Tons:	0.075
Waste Quantity:	150
Quantity Unit:	P
Additional Code 1:	F003
Additional Code 2:	F002
Additional Code 3:	D004
Additional Code 4:	Not reported
Additional Code 5:	Not reported
Shipment Date:	20101021
Creation Date:	3/30/2011 18:30:20
Receipt Date:	20101108
Manifest ID:	003724182FLE
Trans EPA ID:	TXR000050930
Trans Name:	SAFETY-KLEEN SYSTEMS INC
Trans 2 EPA ID:	OKD981588791
Trans 2 Name:	TRIAD TRANSPORT
TSDf EPA ID:	TXD077603371
Trans Name:	SAFETY-KLEEN SYSTEMS INC
TSDf Alt EPA ID:	Not reported
TSDf Alt Name:	Not reported
Waste Code Description:	751 - Solids or sludge with halogenated organic comp. > 1000 mg/kg
RCRA Code:	F005
Meth Code:	H061 - Fuel Blending Prior To Energy Recovery At Another Site
Quantity Tons:	0.075
Waste Quantity:	150
Quantity Unit:	P
Additional Code 1:	F003
Additional Code 2:	F002
Additional Code 3:	D004
Additional Code 4:	Not reported
Additional Code 5:	Not reported
Shipment Date:	20101018
Creation Date:	3/30/2011 18:30:20
Receipt Date:	20101102
Manifest ID:	003724139FLE
Trans EPA ID:	TXR000050930
Trans Name:	SAFETY-KLEEN SYSTEMS INC
Trans 2 EPA ID:	OKD981588791

Map ID  
Direction  
Distance  
Elevation

MAP FINDINGS

Site

Database(s)

EDR ID Number  
EPA ID Number

**SAFETY-KLEEN SYSTEMS, INC (Continued)**

**S113002924**

Trans 2 Name:	TRIAD
TSDF EPA ID:	TXD077603371
Trans Name:	SAFETY-KLEEN SYSTEMS INC
TSDF Alt EPA ID:	Not reported
TSDF Alt Name:	Not reported
Waste Code Description:	252 - Oher still bottom waste 261 Polychlorinated biphenyls and material containing PCBs
RCRA Code:	D008
Meth Code:	H061 - Fuel Blending Prior To Energy Recovery At Another Site
Quantity Tons:	0.834
Waste Quantity:	200
Quantity Unit:	G
Additional Code 1:	D007
Additional Code 2:	D006
Additional Code 3:	Not reported
Additional Code 4:	Not reported
Additional Code 5:	Not reported
Shipment Date:	20101014
Creation Date:	3/3/2011 18:30:09
Receipt Date:	20101026
Manifest ID:	003724107FLE
Trans EPA ID:	TXR000050930
Trans Name:	SAFETY-KLEEN SYSTEMS INC
Trans 2 EPA ID:	OKD981588791
Trans 2 Name:	TRIAD TRANSPORT INC
TSDF EPA ID:	TXD077603371
Trans Name:	SAFETY-KLEEN SYSTEMS INC
TSDF Alt EPA ID:	Not reported
TSDF Alt Name:	Not reported
Waste Code Description:	751 - Solids or sludge with halogenated organic comp. > 1000 mg/kg
RCRA Code:	D007
Meth Code:	H061 - Fuel Blending Prior To Energy Recovery At Another Site
Quantity Tons:	0.075
Waste Quantity:	150
Quantity Unit:	P
Additional Code 1:	D006
Additional Code 2:	D005
Additional Code 3:	D004
Additional Code 4:	Not reported
Additional Code 5:	Not reported
Shipment Date:	20101007
Creation Date:	3/3/2011 18:30:09
Receipt Date:	20101018
Manifest ID:	003724004FLE
Trans EPA ID:	TXR000050930
Trans Name:	SAFETY-KLEEN SYSTEMS INC
Trans 2 EPA ID:	OKD981588791
Trans 2 Name:	TRIAD TRANSPORT INC
TSDF EPA ID:	TXD077603371
Trans Name:	SAFETY-KLEEN SYSTEMS INC
TSDF Alt EPA ID:	Not reported
TSDF Alt Name:	Not reported
Waste Code Description:	751 - Solids or sludge with halogenated organic comp. > 1000 mg/kg
RCRA Code:	D007
Meth Code:	H061 - Fuel Blending Prior To Energy Recovery At Another Site

Map ID  
Direction  
Distance  
Elevation

MAP FINDINGS

Site

Database(s)

EDR ID Number  
EPA ID Number

**SAFETY-KLEEN SYSTEMS, INC (Continued)**

**S113002924**

Quantity Tons: 0.075  
Waste Quantity: 150  
Quantity Unit: P  
Additional Code 1: D006  
Additional Code 2: D005  
Additional Code 3: D004  
Additional Code 4: Not reported  
Additional Code 5: Not reported

**Additional Info:**

Year: 1996  
Gen EPA ID: CAD980817159

Shipment Date: 19961227  
Creation Date: 5/30/1997 0:00:00  
Receipt Date: 19961227  
Manifest ID: 96437581  
Trans EPA ID: ILD984908202  
Trans Name: Not reported  
Trans 2 EPA ID: Not reported  
Trans 2 Name: Not reported  
TSDf EPA ID: CAD053044053  
Trans Name: Not reported  
TSDf Alt EPA ID: Not reported  
TSDf Alt Name: Not reported  
Waste Code Description: 213 - Hydrocarbon solvents (benzene, hexane, Stoddard, etc.  
RCRA Code: D039  
Meth Code: H01 - Transfer Station  
Quantity Tons: 0.5004  
Waste Quantity: 120  
Quantity Unit: G  
Additional Code 1: Not reported  
Additional Code 2: Not reported  
Additional Code 3: Not reported  
Additional Code 4: Not reported  
Additional Code 5: Not reported

Shipment Date: 19961227  
Creation Date: 5/30/1997 0:00:00  
Receipt Date: 19961230  
Manifest ID: 96437584  
Trans EPA ID: ILD984908202  
Trans Name: Not reported  
Trans 2 EPA ID: ILD984908202  
Trans 2 Name: Not reported  
TSDf EPA ID: CAD053044053  
Trans Name: Not reported  
TSDf Alt EPA ID: Not reported  
TSDf Alt Name: Not reported  
Waste Code Description: 741 - Liquids with halogenated organic compounds > 1000 mg/l  
RCRA Code: D001  
Meth Code: H01 - Transfer Station  
Quantity Tons: 0.0166  
Waste Quantity: 4  
Quantity Unit: G  
Additional Code 1: Not reported  
Additional Code 2: Not reported

Map ID  
Direction  
Distance  
Elevation

MAP FINDINGS

Site

Database(s)

EDR ID Number  
EPA ID Number

**SAFETY-KLEEN SYSTEMS, INC (Continued)**

**S113002924**

Additional Code 3:	Not reported
Additional Code 4:	Not reported
Additional Code 5:	Not reported
Shipment Date:	19961227
Creation Date:	5/30/1997 0:00:00
Receipt Date:	19961230
Manifest ID:	96437584
Trans EPA ID:	ILD984908202
Trans Name:	Not reported
Trans 2 EPA ID:	ILD984908202
Trans 2 Name:	Not reported
TSDf EPA ID:	CAD053044053
Trans Name:	Not reported
TSDf Alt EPA ID:	Not reported
TSDf Alt Name:	Not reported
Waste Code Description:	213 - Hydrocarbon solvents (benzene, hexane, Stoddard, etc.
RCRA Code:	D039
Meth Code:	H01 - Transfer Station
Quantity Tons:	0.2627
Waste Quantity:	63
Quantity Unit:	G
Additional Code 1:	Not reported
Additional Code 2:	Not reported
Additional Code 3:	Not reported
Additional Code 4:	Not reported
Additional Code 5:	Not reported
Shipment Date:	19961227
Creation Date:	5/30/1997 0:00:00
Receipt Date:	19961230
Manifest ID:	96437584
Trans EPA ID:	ILD984908202
Trans Name:	Not reported
Trans 2 EPA ID:	ILD984908202
Trans 2 Name:	Not reported
TSDf EPA ID:	CAD053044053
Trans Name:	Not reported
TSDf Alt EPA ID:	Not reported
TSDf Alt Name:	Not reported
Waste Code Description:	741 - Liquids with halogenated organic compounds > 1000 mg/l
RCRA Code:	D001
Meth Code:	H01 - Transfer Station
Quantity Tons:	0.0667
Waste Quantity:	16
Quantity Unit:	G
Additional Code 1:	Not reported
Additional Code 2:	Not reported
Additional Code 3:	Not reported
Additional Code 4:	Not reported
Additional Code 5:	Not reported
Shipment Date:	19961227
Creation Date:	5/30/1997 0:00:00
Receipt Date:	19961230
Manifest ID:	96437583
Trans EPA ID:	ILD984908202

Map ID  
Direction  
Distance  
Elevation

MAP FINDINGS

Site

Database(s)

EDR ID Number  
EPA ID Number

**SAFETY-KLEEN SYSTEMS, INC (Continued)**

**S113002924**

Trans Name:	Not reported
Trans 2 EPA ID:	ILD984908202
Trans 2 Name:	Not reported
TSDf EPA ID:	CAD053044053
Trans Name:	Not reported
TSDf Alt EPA ID:	Not reported
TSDf Alt Name:	Not reported
Waste Code Description:	213 - Hydrocarbon solvents (benzene, hexane, Stoddard, etc.
RCRA Code:	D039
Meth Code:	H01 - Transfer Station
Quantity Tons:	0.2543
Waste Quantity:	61
Quantity Unit:	G
Additional Code 1:	Not reported
Additional Code 2:	Not reported
Additional Code 3:	Not reported
Additional Code 4:	Not reported
Additional Code 5:	Not reported
Shipment Date:	19961227
Creation Date:	5/30/1997 0:00:00
Receipt Date:	19961230
Manifest ID:	96437583
Trans EPA ID:	ILD984908202
Trans Name:	Not reported
Trans 2 EPA ID:	ILD984908202
Trans 2 Name:	Not reported
TSDf EPA ID:	CAD053044053
Trans Name:	Not reported
TSDf Alt EPA ID:	Not reported
TSDf Alt Name:	Not reported
Waste Code Description:	741 - Liquids with halogenated organic compounds > 1000 mg/l
RCRA Code:	D001
Meth Code:	H01 - Transfer Station
Quantity Tons:	0.0708
Waste Quantity:	17
Quantity Unit:	G
Additional Code 1:	Not reported
Additional Code 2:	Not reported
Additional Code 3:	Not reported
Additional Code 4:	Not reported
Additional Code 5:	Not reported
Shipment Date:	19961227
Creation Date:	5/30/1997 0:00:00
Receipt Date:	19961230
Manifest ID:	96437583
Trans EPA ID:	ILD984908202
Trans Name:	Not reported
Trans 2 EPA ID:	ILD984908202
Trans 2 Name:	Not reported
TSDf EPA ID:	CAD053044053
Trans Name:	Not reported
TSDf Alt EPA ID:	Not reported
TSDf Alt Name:	Not reported
Waste Code Description:	741 - Liquids with halogenated organic compounds > 1000 mg/l
RCRA Code:	D001

Map ID  
Direction  
Distance  
Elevation

MAP FINDINGS

Site

Database(s)

EDR ID Number  
EPA ID Number

**SAFETY-KLEEN SYSTEMS, INC (Continued)**

**S113002924**

Meth Code:	H01 - Transfer Station
Quantity Tons:	0.1167
Waste Quantity:	28
Quantity Unit:	G
Additional Code 1:	Not reported
Additional Code 2:	Not reported
Additional Code 3:	Not reported
Additional Code 4:	Not reported
Additional Code 5:	Not reported
Shipment Date:	19961217
Creation Date:	5/30/1997 0:00:00
Receipt Date:	19961217
Manifest ID:	96437545
Trans EPA ID:	ILD984908202
Trans Name:	Not reported
Trans 2 EPA ID:	Not reported
Trans 2 Name:	Not reported
TSDf EPA ID:	CAD053044053
Trans Name:	Not reported
TSDf Alt EPA ID:	Not reported
TSDf Alt Name:	Not reported
Waste Code Description:	213 - Hydrocarbon solvents (benzene, hexane, Stoddard, etc.
RCRA Code:	D039
Meth Code:	H01 - Transfer Station
Quantity Tons:	0.2502
Waste Quantity:	60
Quantity Unit:	G
Additional Code 1:	Not reported
Additional Code 2:	Not reported
Additional Code 3:	Not reported
Additional Code 4:	Not reported
Additional Code 5:	Not reported
Shipment Date:	19961209
Creation Date:	5/30/1997 0:00:00
Receipt Date:	19961210
Manifest ID:	96437506
Trans EPA ID:	ILD984908202
Trans Name:	Not reported
Trans 2 EPA ID:	ILD984908202
Trans 2 Name:	Not reported
TSDf EPA ID:	CAD053044053
Trans Name:	Not reported
TSDf Alt EPA ID:	Not reported
TSDf Alt Name:	Not reported
Waste Code Description:	741 - Liquids with halogenated organic compounds > 1000 mg/l
RCRA Code:	D001
Meth Code:	H01 - Transfer Station
Quantity Tons:	0.3669
Waste Quantity:	88
Quantity Unit:	G
Additional Code 1:	Not reported
Additional Code 2:	Not reported
Additional Code 3:	Not reported
Additional Code 4:	Not reported
Additional Code 5:	Not reported

Map ID  
Direction  
Distance  
Elevation

MAP FINDINGS

Site

Database(s)

EDR ID Number  
EPA ID Number

**SAFETY-KLEEN SYSTEMS, INC (Continued)**

**S113002924**

Shipment Date: 19961209  
Creation Date: 5/30/1997 0:00:00  
Receipt Date: 19961210  
Manifest ID: 96437506  
Trans EPA ID: ILD984908202  
Trans Name: Not reported  
Trans 2 EPA ID: ILD984908202  
Trans 2 Name: Not reported  
TSDF EPA ID: CAD053044053  
Trans Name: Not reported  
TSDF Alt EPA ID: Not reported  
TSDF Alt Name: Not reported  
Waste Code Description: 741 - Liquids with halogenated organic compounds > 1000 mg/l  
RCRA Code: D001  
Meth Code: H01 - Transfer Station  
Quantity Tons: 0.0458  
Waste Quantity: 11  
Quantity Unit: G  
Additional Code 1: Not reported  
Additional Code 2: Not reported  
Additional Code 3: Not reported  
Additional Code 4: Not reported  
Additional Code 5: Not reported

**Additional Info:**

Year: 2005  
Gen EPA ID: CAD980817159

Shipment Date: 20051024  
Creation Date: 5/24/2006 18:32:16  
Receipt Date: 20051024  
Manifest ID: 24687037  
Trans EPA ID: MAD039322250  
Trans Name: CLEAN HARBORS ENV SERVICES INC  
Trans 2 EPA ID: Not reported  
Trans 2 Name: Not reported  
TSDF EPA ID: CAD059494310  
Trans Name: CLEAN HARBORS SAN JOSE LLC  
TSDF Alt EPA ID: CAD059494310  
TSDF Alt Name: Not reported  
Waste Code Description: 214 - Unspecified solvent mixture  
RCRA Code: D001  
Meth Code: H01 - Transfer Station  
Quantity Tons: 0.018  
Waste Quantity: 5  
Quantity Unit: G  
Additional Code 1: Not reported  
Additional Code 2: Not reported  
Additional Code 3: Not reported  
Additional Code 4: Not reported  
Additional Code 5: Not reported

Shipment Date: 20050921  
Creation Date: 4/13/2006 18:48:46  
Receipt Date: 20050928  
Manifest ID: 24374178  
Trans EPA ID: TXR000050930



Map ID  
Direction  
Distance  
Elevation

MAP FINDINGS

Site

Database(s)

EDR ID Number  
EPA ID Number

**SAFETY-KLEEN SYSTEMS, INC (Continued)**

**S113002924**

Trans Name: SAFETY-KLEEN SYSTEMS INC  
Trans 2 EPA ID: Not reported  
Trans 2 Name: Not reported  
TSDf EPA ID: CA0000084517  
Trans Name: SAFETY-KLEEN SYSTEMS INC  
TSDf Alt EPA ID: CA0000084517  
TSDf Alt Name: Not reported  
Waste Code Description: 741 - Liquids with halogenated organic compounds > 1000 mg/l  
RCRA Code: D001  
Meth Code: H01 - Transfer Station  
Quantity Tons: 0.07089  
Waste Quantity: 17  
Quantity Unit: G  
Additional Code 1: Not reported  
Additional Code 2: Not reported  
Additional Code 3: Not reported  
Additional Code 4: Not reported  
Additional Code 5: Not reported

Shipment Date: 20050921  
Creation Date: 4/13/2006 18:48:46  
Receipt Date: 20050928  
Manifest ID: 24374176  
Trans EPA ID: TXR000050930  
Trans Name: SAFETY-KLEEN SYSTEMS INC  
Trans 2 EPA ID: Not reported  
Trans 2 Name: Not reported  
TSDf EPA ID: CA0000084517  
Trans Name: SAFETY-KLEEN SYSTEMS INC  
TSDf Alt EPA ID: CA0000084517  
TSDf Alt Name: Not reported  
Waste Code Description: 213 - Hydrocarbon solvents (benzene, hexane, Stoddard, etc.  
RCRA Code: D039  
Meth Code: H01 - Transfer Station  
Quantity Tons: 0.05421  
Waste Quantity: 13  
Quantity Unit: G  
Additional Code 1: Not reported  
Additional Code 2: Not reported  
Additional Code 3: Not reported  
Additional Code 4: Not reported  
Additional Code 5: Not reported

Shipment Date: 20050921  
Creation Date: 4/13/2006 18:48:46  
Receipt Date: 20050928  
Manifest ID: 24374178  
Trans EPA ID: TXR000050930  
Trans Name: SAFETY-KLEEN SYSTEMS INC  
Trans 2 EPA ID: Not reported  
Trans 2 Name: Not reported  
TSDf EPA ID: CA0000084517  
Trans Name: SAFETY-KLEEN SYSTEMS INC  
TSDf Alt EPA ID: CA0000084517  
TSDf Alt Name: Not reported  
Waste Code Description: 134 - Aqueous solution with <10% total organic residues  
RCRA Code: D039

Map ID  
Direction  
Distance  
Elevation

MAP FINDINGS

Site

Database(s)

EDR ID Number  
EPA ID Number

**SAFETY-KLEEN SYSTEMS, INC (Continued)**

**S113002924**

Meth Code:	H01 - Transfer Station
Quantity Tons:	0.063
Waste Quantity:	15
Quantity Unit:	G
Additional Code 1:	Not reported
Additional Code 2:	Not reported
Additional Code 3:	Not reported
Additional Code 4:	Not reported
Additional Code 5:	Not reported
Shipment Date:	20050921
Creation Date:	4/13/2006 18:48:46
Receipt Date:	20050928
Manifest ID:	24374178
Trans EPA ID:	TXR000050930
Trans Name:	SAFETY-KLEEN SYSTEMS INC
Trans 2 EPA ID:	Not reported
Trans 2 Name:	Not reported
TSDf EPA ID:	CA0000084517
Trans Name:	SAFETY-KLEEN SYSTEMS INC
TSDf Alt EPA ID:	CA0000084517
TSDf Alt Name:	Not reported
Waste Code Description:	741 - Liquids with halogenated organic compounds > 1000 mg/l
RCRA Code:	D001
Meth Code:	H01 - Transfer Station
Quantity Tons:	0.02919
Waste Quantity:	7
Quantity Unit:	G
Additional Code 1:	Not reported
Additional Code 2:	Not reported
Additional Code 3:	Not reported
Additional Code 4:	Not reported
Additional Code 5:	Not reported
Shipment Date:	20050921
Creation Date:	4/13/2006 18:48:46
Receipt Date:	20050928
Manifest ID:	24374178
Trans EPA ID:	TXR000050930
Trans Name:	SAFETY-KLEEN SYSTEMS INC
Trans 2 EPA ID:	Not reported
Trans 2 Name:	Not reported
TSDf EPA ID:	CA0000084517
Trans Name:	SAFETY-KLEEN SYSTEMS INC
TSDf Alt EPA ID:	CA0000084517
TSDf Alt Name:	Not reported
Waste Code Description:	213 - Hydrocarbon solvents (benzene, hexane, Stoddard, etc.
RCRA Code:	D039
Meth Code:	H01 - Transfer Station
Quantity Tons:	0.05004
Waste Quantity:	12
Quantity Unit:	G
Additional Code 1:	Not reported
Additional Code 2:	Not reported
Additional Code 3:	Not reported
Additional Code 4:	Not reported
Additional Code 5:	Not reported

Map ID  
Direction  
Distance  
Elevation

MAP FINDINGS

Site

Database(s)

EDR ID Number  
EPA ID Number

**SAFETY-KLEEN SYSTEMS, INC (Continued)**

**S113002924**

Shipment Date: 20050916  
Creation Date: 4/13/2006 18:48:46  
Receipt Date: 20050927  
Manifest ID: 24374177  
Trans EPA ID: TXR000050930  
Trans Name: SAFETY-KLEEN SYSTEMS INC  
Trans 2 EPA ID: Not reported  
Trans 2 Name: Not reported  
TSDF EPA ID: CA0000084517  
Trans Name: SAFETY-KLEEN SYSTEMS INC  
TSDF Alt EPA ID: CA0000084517  
TSDF Alt Name: Not reported  
Waste Code Description: 213 - Hydrocarbon solvents (benzene, hexane, Stoddard, etc.  
RCRA Code: D039  
Meth Code: H01 - Transfer Station  
Quantity Tons: 0.1251  
Waste Quantity: 30  
Quantity Unit: G  
Additional Code 1: Not reported  
Additional Code 2: Not reported  
Additional Code 3: Not reported  
Additional Code 4: Not reported  
Additional Code 5: Not reported

Shipment Date: 20050914  
Creation Date: 8/23/2006 18:32:59  
Receipt Date: 20050923  
Manifest ID: 24374175  
Trans EPA ID: TXR000050930  
Trans Name: SAFETY-KLEEN SYSTEMS INC  
Trans 2 EPA ID: Not reported  
Trans 2 Name: Not reported  
TSDF EPA ID: CA0000084517  
Trans Name: SAFETY-KLEEN SYSTEMS INC  
TSDF Alt EPA ID: CA0000084517  
TSDF Alt Name: Not reported  
Waste Code Description: 213 - Hydrocarbon solvents (benzene, hexane, Stoddard, etc.  
RCRA Code: D039  
Meth Code: H01 - Transfer Station  
Quantity Tons: 0.0417  
Waste Quantity: 10  
Quantity Unit: G  
Additional Code 1: Not reported  
Additional Code 2: Not reported  
Additional Code 3: Not reported  
Additional Code 4: Not reported  
Additional Code 5: Not reported

Shipment Date: 20050801  
Creation Date: 10/12/2005 18:35:03  
Receipt Date: 20050804  
Manifest ID: 23729008  
Trans EPA ID: TXR000050930  
Trans Name: SAFETY-KLEEN SYSTEMS INC  
Trans 2 EPA ID: Not reported  
Trans 2 Name: Not reported  
TSDF EPA ID: CA0000084517

Map ID  
Direction  
Distance  
Elevation

MAP FINDINGS

Site

Database(s)

EDR ID Number  
EPA ID Number

**SAFETY-KLEEN SYSTEMS, INC (Continued)**

**S113002924**

Trans Name: SAFETY-KLEEN SYSTEMS INC  
TSDF Alt EPA ID: CA0000084517  
TSDF Alt Name: Not reported  
Waste Code Description: 751 - Solids or sludge with halogenated organic comp. > 1000 mg/kg  
RCRA Code: F002  
Meth Code: - Not reported  
Quantity Tons: 0.2  
Waste Quantity: 400  
Quantity Unit: P  
Additional Code 1: Not reported  
Additional Code 2: Not reported  
Additional Code 3: Not reported  
Additional Code 4: Not reported  
Additional Code 5: Not reported

Shipment Date: 20050728  
Creation Date: 10/12/2005 18:35:03  
Receipt Date: 20050803  
Manifest ID: 23728853  
Trans EPA ID: TXR000050930  
Trans Name: SAFETY-KLEEN SYSTEMS INC  
Trans 2 EPA ID: Not reported  
Trans 2 Name: Not reported  
TSDF EPA ID: CA0000084517  
Trans Name: SAFETY-KLEEN SYSTEMS INC  
TSDF Alt EPA ID: CA0000084517  
TSDF Alt Name: Not reported  
Waste Code Description: 134 - Aqueous solution with <10% total organic residues  
RCRA Code: D039  
Meth Code: H01 - Transfer Station  
Quantity Tons: 0.021  
Waste Quantity: 5  
Quantity Unit: G  
Additional Code 1: Not reported  
Additional Code 2: Not reported  
Additional Code 3: Not reported  
Additional Code 4: Not reported  
Additional Code 5: Not reported

**Additional Info:**

Year: 2017  
Gen EPA ID: CAD980817159

Shipment Date: 20171229  
Creation Date: 8/28/2018 18:30:50  
Receipt Date: 20180104  
Manifest ID: 006319278SKS  
Trans EPA ID: TXR000081205  
Trans Name: SAFETY-KLEEN SYSTEMS INC  
Trans 2 EPA ID: MAD039322250  
Trans 2 Name: CLEAN HARBORS ENVIRONMENTAL SVC INC  
TSDF EPA ID: CAD059494310  
Trans Name: CLEAN HARBORS SAN JOSE  
TSDF Alt EPA ID: Not reported  
TSDF Alt Name: Not reported  
Waste Code Description: 223 - Unspecified oil-containing waste  
RCRA Code: Not reported

Map ID  
Direction  
Distance  
Elevation

MAP FINDINGS

Site

Database(s)

EDR ID Number  
EPA ID Number

**SAFETY-KLEEN SYSTEMS, INC (Continued)**

**S113002924**

Meth Code:	H141 - Storage, Bulking, And/Or Transfer Off Site--No Treatment/Reovery (H010-H129) Or (H131-H135)
Quantity Tons:	0.15
Waste Quantity:	300
Quantity Unit:	P
Additional Code 1:	Not reported
Additional Code 2:	Not reported
Additional Code 3:	Not reported
Additional Code 4:	Not reported
Additional Code 5:	Not reported
Shipment Date:	20171229
Creation Date:	8/28/2018 18:30:50
Receipt Date:	20180104
Manifest ID:	006319284SKS
Trans EPA ID:	TXR000081205
Trans Name:	SAFETY-KLEEN SYSTEMS INC
Trans 2 EPA ID:	MAD039322250
Trans 2 Name:	CLEAN HARBORS ENVIRONMENTAL SVC INC
TSDf EPA ID:	CAD059494310
Trans Name:	CLEAN HARBORS SAN JOSE
TSDf Alt EPA ID:	Not reported
TSDf Alt Name:	Not reported
Waste Code Description:	223 - Unspecified oil-containing waste
RCRA Code:	Not reported
Meth Code:	H141 - Storage, Bulking, And/Or Transfer Off Site--No Treatment/Reovery (H010-H129) Or (H131-H135)
Quantity Tons:	0.075
Waste Quantity:	150
Quantity Unit:	P
Additional Code 1:	Not reported
Additional Code 2:	Not reported
Additional Code 3:	Not reported
Additional Code 4:	Not reported
Additional Code 5:	Not reported
Shipment Date:	20171229
Creation Date:	8/28/2018 18:31:08
Receipt Date:	20180110
Manifest ID:	006319488SKS
Trans EPA ID:	TXR000081205
Trans Name:	SAFETY-KLEEN SYSTEMS INC
Trans 2 EPA ID:	MAD039322250
Trans 2 Name:	CLEAN HARBORS ENVIRONMENTAL SVC INC
TSDf EPA ID:	CA0000084517
Trans Name:	SAFETY-KLEEN SYSTEMS INC
TSDf Alt EPA ID:	Not reported
TSDf Alt Name:	Not reported
Waste Code Description:	134 - Aqueous solution with <10% total organic residues
RCRA Code:	Not reported
Meth Code:	H141 - Storage, Bulking, And/Or Transfer Off Site--No Treatment/Reovery (H010-H129) Or (H131-H135)
Quantity Tons:	0.105
Waste Quantity:	25
Quantity Unit:	G
Additional Code 1:	Not reported
Additional Code 2:	Not reported

Map ID  
Direction  
Distance  
Elevation

MAP FINDINGS

Site

Database(s)

EDR ID Number  
EPA ID Number

**SAFETY-KLEEN SYSTEMS, INC (Continued)**

**S113002924**

Additional Code 3:	Not reported
Additional Code 4:	Not reported
Additional Code 5:	Not reported
Shipment Date:	20171228
Creation Date:	8/24/2018 18:30:34
Receipt Date:	20180109
Manifest ID:	006319258SKS
Trans EPA ID:	TXR000081205
Trans Name:	SAFETY-KLEEN SYSTEMS INC
Trans 2 EPA ID:	MAD039322250
Trans 2 Name:	CLEAN HARBORS ENVIRONMENTAL SVC INC
TSDf EPA ID:	CAD059494310
Trans Name:	CLEAN HARBORS SAN JOSE
TSDf Alt EPA ID:	Not reported
TSDf Alt Name:	Not reported
Waste Code Description:	223 - Unspecified oil-containing waste
RCRA Code:	Not reported
Meth Code:	H141 - Storage, Bulking, And/Or Transfer Off Site--No Treatment/Reovery (H010-H129) Or (H131-H135)
Quantity Tons:	0.075
Waste Quantity:	150
Quantity Unit:	P
Additional Code 1:	Not reported
Additional Code 2:	Not reported
Additional Code 3:	Not reported
Additional Code 4:	Not reported
Additional Code 5:	Not reported
Shipment Date:	20171228
Creation Date:	8/28/2018 18:30:50
Receipt Date:	20180104
Manifest ID:	006319285SKS
Trans EPA ID:	TXR000081205
Trans Name:	SAFETY-KLEEN SYSTEMS INC
Trans 2 EPA ID:	MAD039322250
Trans 2 Name:	CLEAN HARBORS ENVIRONMENTAL SVC INC
TSDf EPA ID:	CAD059494310
Trans Name:	CLEAN HARBORS SAN JOSE
TSDf Alt EPA ID:	Not reported
TSDf Alt Name:	Not reported
Waste Code Description:	223 - Unspecified oil-containing waste
RCRA Code:	Not reported
Meth Code:	H141 - Storage, Bulking, And/Or Transfer Off Site--No Treatment/Reovery (H010-H129) Or (H131-H135)
Quantity Tons:	0.4
Waste Quantity:	800
Quantity Unit:	P
Additional Code 1:	Not reported
Additional Code 2:	Not reported
Additional Code 3:	Not reported
Additional Code 4:	Not reported
Additional Code 5:	Not reported
Shipment Date:	20171228
Creation Date:	8/28/2018 18:30:50
Receipt Date:	20180104

Map ID  
Direction  
Distance  
Elevation

MAP FINDINGS

Site

Database(s)

EDR ID Number  
EPA ID Number

**SAFETY-KLEEN SYSTEMS, INC (Continued)**

**S113002924**

Manifest ID: 006319279SKS  
Trans EPA ID: TXR000081205  
Trans Name: SAFETY-KLEEN SYSTEMS INC  
Trans 2 EPA ID: MAD039322250  
Trans 2 Name: CLEAN HARBORS ENVIRONMENTAL SVC INC  
TSDF EPA ID: CAD059494310  
Trans Name: CLEAN HARBORS SAN JOSE  
TSDF Alt EPA ID: Not reported  
TSDF Alt Name: Not reported  
Waste Code Description: 223 - Unspecified oil-containing waste  
RCRA Code: Not reported  
Meth Code: H141 - Storage, Bulking, And/Or Transfer Off Site--No Treatment/Reovery (H010-H129) Or (H131-H135)  
  
Quantity Tons: 0.15  
Waste Quantity: 300  
Quantity Unit: P  
Additional Code 1: Not reported  
Additional Code 2: Not reported  
Additional Code 3: Not reported  
Additional Code 4: Not reported  
Additional Code 5: Not reported  
  
Shipment Date: 20171228  
Creation Date: 8/28/2018 18:31:08  
Receipt Date: 20180110  
Manifest ID: 006319481SKS  
Trans EPA ID: TXR000081205  
Trans Name: SAFETY-KLEEN SYSTEMS INC  
Trans 2 EPA ID: MAD039322250  
Trans 2 Name: CLEAN HARBORS ENVIRONMENTAL SVC INC  
TSDF EPA ID: CA0000084517  
Trans Name: SAFETY-KLEEN SYSTEMS INC  
TSDF Alt EPA ID: Not reported  
TSDF Alt Name: Not reported  
Waste Code Description: 134 - Aqueous solution with <10% total organic residues  
RCRA Code: Not reported  
Meth Code: H141 - Storage, Bulking, And/Or Transfer Off Site--No Treatment/Reovery (H010-H129) Or (H131-H135)  
  
Quantity Tons: 0.084  
Waste Quantity: 20  
Quantity Unit: G  
Additional Code 1: Not reported  
Additional Code 2: Not reported  
Additional Code 3: Not reported  
Additional Code 4: Not reported  
Additional Code 5: Not reported  
  
Shipment Date: 20171227  
Creation Date: 8/3/2018 18:30:33  
Receipt Date: 20180102  
Manifest ID: 006319448SKS  
Trans EPA ID: TXR000081205  
Trans Name: SAFETY-KLEEN SYSTEMS INC  
Trans 2 EPA ID: MAD039322250  
Trans 2 Name: CLEAN HARBORS ENVIRONMENTAL SVC INC  
TSDF EPA ID: CA0000084517  
Trans Name: SAFETY-KLEEN SYSTEMS INC

Map ID  
Direction  
Distance  
Elevation

MAP FINDINGS

Site

Database(s)

EDR ID Number  
EPA ID Number

**SAFETY-KLEEN SYSTEMS, INC (Continued)**

**S113002924**

TSDF Alt EPA ID:	Not reported
TSDF Alt Name:	Not reported
Waste Code Description:	134 - Aqueous solution with <10% total organic residues
RCRA Code:	Not reported
Meth Code:	H141 - Storage, Bulking, And/Or Transfer Off Site--No Treatment/Reovery (H010-H129) Or (H131-H135)
Quantity Tons:	0.084
Waste Quantity:	20
Quantity Unit:	G
Additional Code 1:	Not reported
Additional Code 2:	Not reported
Additional Code 3:	Not reported
Additional Code 4:	Not reported
Additional Code 5:	Not reported
Shipment Date:	20171218
Creation Date:	8/7/2018 18:30:26
Receipt Date:	20171221
Manifest ID:	006319280SKS
Trans EPA ID:	TXR000081205
Trans Name:	SAFETY-KLEEN SYSTEMS INC
Trans 2 EPA ID:	MAD039322250
Trans 2 Name:	CLEAN HARBORS ENVIRONMENTAL SVC INC
TSDF EPA ID:	CAD059494310
Trans Name:	CLEAN HARBORS SAN JOSE
TSDF Alt EPA ID:	Not reported
TSDF Alt Name:	Not reported
Waste Code Description:	223 - Unspecified oil-containing waste
RCRA Code:	Not reported
Meth Code:	H141 - Storage, Bulking, And/Or Transfer Off Site--No Treatment/Reovery (H010-H129) Or (H131-H135)
Quantity Tons:	0.375
Waste Quantity:	750
Quantity Unit:	P
Additional Code 1:	Not reported
Additional Code 2:	Not reported
Additional Code 3:	Not reported
Additional Code 4:	Not reported
Additional Code 5:	Not reported
Shipment Date:	20171218
Creation Date:	8/28/2018 18:30:50
Receipt Date:	20171228
Manifest ID:	006623908FLE
Trans EPA ID:	MAD039322250
Trans Name:	CLEAN HARBORS ENVIRONMENTAL SERVICES INC
Trans 2 EPA ID:	Not reported
Trans 2 Name:	Not reported
TSDF EPA ID:	CAD059494310
Trans Name:	CLEAN HARBORS SAN JOSE LLC
TSDF Alt EPA ID:	Not reported
TSDF Alt Name:	Not reported
Waste Code Description:	751 - Solids or sludge with halogenated organic comp. > 1000 mg/kg
RCRA Code:	D007
Meth Code:	H141 - Storage, Bulking, And/Or Transfer Off Site--No Treatment/Reovery (H010-H129) Or (H131-H135)
Quantity Tons:	0.22935



Map ID  
Direction  
Distance  
Elevation

MAP FINDINGS

Site

Database(s)

EDR ID Number  
EPA ID Number

**SAFETY-KLEEN SYSTEMS, INC (Continued)**

**S113002924**

Waste Quantity: 55  
Quantity Unit: G  
Additional Code 1: D006  
Additional Code 2: D005  
Additional Code 3: D004  
Additional Code 4: D001  
Additional Code 5: Not reported

**Additional Info:**

Year: 2004  
Gen EPA ID: CAD980817159

Shipment Date: 20040929  
Creation Date: 1/6/2005 18:32:03  
Receipt Date: 20041004  
Manifest ID: 23731319  
Trans EPA ID: TXR000050930  
Trans Name: SAFETY-KLEEN SYSTEMS INC  
Trans 2 EPA ID: Not reported  
Trans 2 Name: Not reported  
TSDF EPA ID: CAD093459485  
Trans Name: SAFETY-KLEEN SYSTEMS INC  
TSDF Alt EPA ID: CAD093459485  
TSDF Alt Name: Not reported  
Waste Code Description: 223 - Unspecified oil-containing waste  
RCRA Code: Not reported  
Meth Code: - Not reported  
Quantity Tons: 0.417  
Waste Quantity: 100  
Quantity Unit: G  
Additional Code 1: Not reported  
Additional Code 2: Not reported  
Additional Code 3: Not reported  
Additional Code 4: Not reported  
Additional Code 5: Not reported

Shipment Date: 20040812  
Creation Date: 1/11/2005 18:31:27  
Receipt Date: 20040824  
Manifest ID: 23374992  
Trans EPA ID: CA0000646497  
Trans Name: SHOP HAZARDS SOLUTIONS  
Trans 2 EPA ID: CAR000101600  
Trans 2 Name: DK RICHMOND  
TSDF EPA ID: CAT080033681  
Trans Name: D/K ENVIRONMENTAL  
TSDF Alt EPA ID: CAT080033681  
TSDF Alt Name: Not reported  
Waste Code Description: 223 - Unspecified oil-containing waste  
RCRA Code: NON  
Meth Code: R01 - Recycler  
Quantity Tons: 0.12  
Waste Quantity: 240  
Quantity Unit: P  
Additional Code 1: Not reported  
Additional Code 2: Not reported  
Additional Code 3: Not reported

Map ID  
Direction  
Distance  
Elevation

MAP FINDINGS

Site

Database(s)

EDR ID Number  
EPA ID Number

**SAFETY-KLEEN SYSTEMS, INC (Continued)**

**S113002924**

Additional Code 4: Not reported  
Additional Code 5: Not reported  
  
Shipment Date: 20040812  
Creation Date: 1/11/2005 18:31:27  
Receipt Date: 20040824  
Manifest ID: 23374992  
Trans EPA ID: CA0000646497  
Trans Name: SHOP HAZARDS SOLUTIONS  
Trans 2 EPA ID: CAR000101600  
Trans 2 Name: DK RICHMOND  
TSDF EPA ID: CAT080033681  
Trans Name: D/K ENVIRONMENTAL  
TSDF Alt EPA ID: CAT080033681  
TSDF Alt Name: Not reported  
Waste Code Description: 223 - Unspecified oil-containing waste  
RCRA Code: NON  
Meth Code: R01 - Recycler  
Quantity Tons: 0.215  
Waste Quantity: 430  
Quantity Unit: P  
Additional Code 1: Not reported  
Additional Code 2: Not reported  
Additional Code 3: Not reported  
Additional Code 4: Not reported  
Additional Code 5: Not reported

Shipment Date: 20040716  
Creation Date: 1/4/2005 18:33:27  
Receipt Date: 20040716  
Manifest ID: 23350366  
Trans EPA ID: TXR000050930  
Trans Name: SAFETY-KLEEN SYSTEMS INC  
Trans 2 EPA ID: Not reported  
Trans 2 Name: Not reported  
TSDF EPA ID: CAD980887418  
Trans Name: EVERGREEN OIL INC  
TSDF Alt EPA ID: CAD980887418  
TSDF Alt Name: Not reported  
Waste Code Description: - Not reported  
RCRA Code: Not reported  
Meth Code: R01 - Recycler  
Quantity Tons: Not reported  
Waste Quantity: Not reported  
Quantity Unit: Not reported  
Additional Code 1: Not reported  
Additional Code 2: Not reported  
Additional Code 3: Not reported  
Additional Code 4: Not reported  
Additional Code 5: Not reported

Shipment Date: 20040701  
Creation Date: 11/1/2004 12:36:11  
Receipt Date: 20040702  
Manifest ID: 23350191  
Trans EPA ID: TXR000050930  
Trans Name: SAFETY-KLEEN SYSTEMS INC

Map ID  
Direction  
Distance  
Elevation

MAP FINDINGS

Site

Database(s)

EDR ID Number  
EPA ID Number

**SAFETY-KLEEN SYSTEMS, INC (Continued)**

**S113002924**

Trans 2 EPA ID:	Not reported
Trans 2 Name:	Not reported
TSDF EPA ID:	CAD980887418
Trans Name:	EVERGREEN OIL INC
TSDF Alt EPA ID:	CAD980887418
TSDF Alt Name:	Not reported
Waste Code Description:	221 - Waste oil and mixed oil
RCRA Code:	NONE
Meth Code:	R01 - Recycler
Quantity Tons:	0.38
Waste Quantity:	100
Quantity Unit:	G
Additional Code 1:	Not reported
Additional Code 2:	Not reported
Additional Code 3:	Not reported
Additional Code 4:	Not reported
Additional Code 5:	Not reported
Shipment Date:	20040408
Creation Date:	10/14/2004 7:49:48
Receipt Date:	20040425
Manifest ID:	23027013
Trans EPA ID:	TXR000050930
Trans Name:	SAFETY-KLEEN SYSTEMS INC
Trans 2 EPA ID:	CAT000624247
Trans 2 Name:	M P ENVIRONMENTAL
TSDF EPA ID:	KYD053348108
Trans Name:	SAFETY-KLEEN SYSTEMS INC
TSDF Alt EPA ID:	Not reported
TSDF Alt Name:	Not reported
Waste Code Description:	751 - Solids or sludge with halogenated organic comp. > 1000 mg/kg
RCRA Code:	F002
Meth Code:	- Not reported
Quantity Tons:	0.3
Waste Quantity:	600
Quantity Unit:	P
Additional Code 1:	Not reported
Additional Code 2:	Not reported
Additional Code 3:	Not reported
Additional Code 4:	Not reported
Additional Code 5:	Not reported
Shipment Date:	20040317
Creation Date:	8/23/2004 8:48:57
Receipt Date:	20040324
Manifest ID:	22699724
Trans EPA ID:	CAD983652272
Trans Name:	UNIVERSAL ENVIRONMENTAL
Trans 2 EPA ID:	CAD983668583
Trans 2 Name:	CONSOLIDATED WASTE INDUSTRIES
TSDF EPA ID:	CAD028090019
Trans Name:	CROSBY & OVERTON
TSDF Alt EPA ID:	CAD028409019
TSDF Alt Name:	Not reported
Waste Code Description:	331 - Off-specification, aged, or surplus organics
RCRA Code:	D001
Meth Code:	H01 - Transfer Station

Map ID  
Direction  
Distance  
Elevation

MAP FINDINGS

Site

Database(s)

EDR ID Number  
EPA ID Number

**SAFETY-KLEEN SYSTEMS, INC (Continued)**

**S113002924**

Quantity Tons:	0.15
Waste Quantity:	300
Quantity Unit:	P
Additional Code 1:	Not reported
Additional Code 2:	Not reported
Additional Code 3:	Not reported
Additional Code 4:	Not reported
Additional Code 5:	Not reported
Shipment Date:	20040317
Creation Date:	8/23/2004 8:48:57
Receipt Date:	20040324
Manifest ID:	22699724
Trans EPA ID:	CAD983652272
Trans Name:	UNIVERSAL ENVIRONMENTAL
Trans 2 EPA ID:	CAD983668583
Trans 2 Name:	CONSOLIDATED WASTE INDUSTRIES
TSDF EPA ID:	CAD028090019
Trans Name:	CROSBY & OVERTON
TSDF Alt EPA ID:	CAD028409019
TSDF Alt Name:	Not reported
Waste Code Description:	331 - Off-specification, aged, or surplus organics
RCRA Code:	D001
Meth Code:	H01 - Transfer Station
Quantity Tons:	0.005
Waste Quantity:	10
Quantity Unit:	P
Additional Code 1:	Not reported
Additional Code 2:	Not reported
Additional Code 3:	Not reported
Additional Code 4:	Not reported
Additional Code 5:	Not reported
Shipment Date:	20040311
Creation Date:	8/23/2004 8:48:57
Receipt Date:	20040328
Manifest ID:	23027015
Trans EPA ID:	TXR000050930
Trans Name:	SAFETY-KLEEN SYSTEMS INC
Trans 2 EPA ID:	CAT000624247
Trans 2 Name:	MP ENVIRONMENTAL SVC
TSDF EPA ID:	KYD053348108
Trans Name:	SAFETY-KLEEN SYSTEMS INC
TSDF Alt EPA ID:	Not reported
TSDF Alt Name:	Not reported
Waste Code Description:	751 - Solids or sludge with halogenated organic comp. > 1000 mg/kg
RCRA Code:	F002
Meth Code:	*** - Invalid Code
Quantity Tons:	0.4
Waste Quantity:	800
Quantity Unit:	P
Additional Code 1:	Not reported
Additional Code 2:	Not reported
Additional Code 3:	Not reported
Additional Code 4:	Not reported
Additional Code 5:	Not reported

Map ID  
Direction  
Distance  
Elevation

MAP FINDINGS

Site

Database(s)

EDR ID Number  
EPA ID Number

**SAFETY-KLEEN SYSTEMS, INC (Continued)**

**S113002924**

Shipment Date: 20040311  
Creation Date: 10/1/2004 18:31:52  
Receipt Date: 20040312  
Manifest ID: 23027056  
Trans EPA ID: TXR000050930  
Trans Name: SAFETY-KLEEN SYSTEMS INC  
Trans 2 EPA ID: Not reported  
Trans 2 Name: Not reported  
TSDF EPA ID: CA0000084517  
Trans Name: SAFETY-KLEEN SYSTEMS INC  
TSDF Alt EPA ID: CA0000084517  
TSDF Alt Name: Not reported  
Waste Code Description: 212 - Oxygenated solvents (acetone, butanol, ethyl acetate, etc.  
RCRA Code: F005  
Meth Code: - Not reported  
Quantity Tons: 0.001  
Waste Quantity: 2  
Quantity Unit: P  
Additional Code 1: Not reported  
Additional Code 2: Not reported  
Additional Code 3: Not reported  
Additional Code 4: Not reported  
Additional Code 5: Not reported

**Additional Info:**

Year: 1997  
Gen EPA ID: CAD980817159

Shipment Date: 19971229  
Creation Date: 3/18/1998 0:00:00  
Receipt Date: 19971229  
Manifest ID: 96442060  
Trans EPA ID: ILD984908202  
Trans Name: Not reported  
Trans 2 EPA ID: Not reported  
Trans 2 Name: Not reported  
TSDF EPA ID: CAD053044053  
Trans Name: Not reported  
TSDF Alt EPA ID: Not reported  
TSDF Alt Name: Not reported  
Waste Code Description: 213 - Hydrocarbon solvents (benzene, hexane, Stoddard, etc.  
RCRA Code: D039  
Meth Code: H01 - Transfer Station  
Quantity Tons: 0.5004  
Waste Quantity: 120  
Quantity Unit: G  
Additional Code 1: Not reported  
Additional Code 2: Not reported  
Additional Code 3: Not reported  
Additional Code 4: Not reported  
Additional Code 5: Not reported

Shipment Date: 19971204  
Creation Date: 3/18/1998 0:00:00  
Receipt Date: 19971205  
Manifest ID: 96442059  
Trans EPA ID: ILD984908202

Map ID  
Direction  
Distance  
Elevation

MAP FINDINGS

Site

Database(s)

EDR ID Number  
EPA ID Number

**SAFETY-KLEEN SYSTEMS, INC (Continued)**

**S113002924**

Trans Name: Not reported  
Trans 2 EPA ID: Not reported  
Trans 2 Name: Not reported  
TSDf EPA ID: CAD053044053  
Trans Name: Not reported  
TSDf Alt EPA ID: Not reported  
TSDf Alt Name: Not reported  
Waste Code Description: 213 - Hydrocarbon solvents (benzene, hexane, Stoddard, etc.  
RCRA Code: D039  
Meth Code: H01 - Transfer Station  
Quantity Tons: 1.0008  
Waste Quantity: 240  
Quantity Unit: G  
Additional Code 1: Not reported  
Additional Code 2: Not reported  
Additional Code 3: Not reported  
Additional Code 4: Not reported  
Additional Code 5: Not reported

Shipment Date: 19971105  
Creation Date: 7/23/1998 0:00:00  
Receipt Date: 19971107  
Manifest ID: 96654453  
Trans EPA ID: ILD984908202  
Trans Name: Not reported  
Trans 2 EPA ID: Not reported  
Trans 2 Name: Not reported  
TSDf EPA ID: CA0000084517  
Trans Name: Not reported  
TSDf Alt EPA ID: Not reported  
TSDf Alt Name: Not reported  
Waste Code Description: 541 - Photochemicals / photo processing waste  
RCRA Code: D011  
Meth Code: H01 - Transfer Station  
Quantity Tons: 0.1251  
Waste Quantity: 30  
Quantity Unit: G  
Additional Code 1: Not reported  
Additional Code 2: Not reported  
Additional Code 3: Not reported  
Additional Code 4: Not reported  
Additional Code 5: Not reported

Shipment Date: 19971105  
Creation Date: 3/18/1998 0:00:00  
Receipt Date: 19971105  
Manifest ID: 96442058  
Trans EPA ID: ILD984908202  
Trans Name: Not reported  
Trans 2 EPA ID: Not reported  
Trans 2 Name: Not reported  
TSDf EPA ID: CAD053044053  
Trans Name: Not reported  
TSDf Alt EPA ID: Not reported  
TSDf Alt Name: Not reported  
Waste Code Description: 213 - Hydrocarbon solvents (benzene, hexane, Stoddard, etc.  
RCRA Code: D039

Map ID  
Direction  
Distance  
Elevation

MAP FINDINGS

Site

Database(s)

EDR ID Number  
EPA ID Number

**SAFETY-KLEEN SYSTEMS, INC (Continued)**

**S113002924**

Meth Code:	H01 - Transfer Station
Quantity Tons:	0.417
Waste Quantity:	100
Quantity Unit:	G
Additional Code 1:	Not reported
Additional Code 2:	Not reported
Additional Code 3:	Not reported
Additional Code 4:	Not reported
Additional Code 5:	Not reported
Shipment Date:	19971104
Creation Date:	3/18/1998 0:00:00
Receipt Date:	19971106
Manifest ID:	96442028
Trans EPA ID:	ILD984908202
Trans Name:	Not reported
Trans 2 EPA ID:	Not reported
Trans 2 Name:	Not reported
TSDf EPA ID:	CAD093459485
Trans Name:	Not reported
TSDf Alt EPA ID:	Not reported
TSDf Alt Name:	Not reported
Waste Code Description:	741 - Liquids with halogenated organic compounds > 1000 mg/l
RCRA Code:	D001
Meth Code:	H01 - Transfer Station
Quantity Tons:	2.0016
Waste Quantity:	480
Quantity Unit:	G
Additional Code 1:	Not reported
Additional Code 2:	Not reported
Additional Code 3:	Not reported
Additional Code 4:	Not reported
Additional Code 5:	Not reported
Shipment Date:	19971020
Creation Date:	3/18/1998 0:00:00
Receipt Date:	19971020
Manifest ID:	96442057
Trans EPA ID:	ILD984908202
Trans Name:	Not reported
Trans 2 EPA ID:	Not reported
Trans 2 Name:	Not reported
TSDf EPA ID:	CAD053044053
Trans Name:	Not reported
TSDf Alt EPA ID:	Not reported
TSDf Alt Name:	Not reported
Waste Code Description:	213 - Hydrocarbon solvents (benzene, hexane, Stoddard, etc.
RCRA Code:	D039
Meth Code:	H01 - Transfer Station
Quantity Tons:	0.6672
Waste Quantity:	160
Quantity Unit:	G
Additional Code 1:	Not reported
Additional Code 2:	Not reported
Additional Code 3:	Not reported
Additional Code 4:	Not reported
Additional Code 5:	Not reported

Map ID  
Direction  
Distance  
Elevation

MAP FINDINGS

Site

Database(s)

EDR ID Number  
EPA ID Number

**SAFETY-KLEEN SYSTEMS, INC (Continued)**

**S113002924**

Shipment Date: 19970923  
Creation Date: 3/18/1998 0:00:00  
Receipt Date: 19970923  
Manifest ID: 96442056  
Trans EPA ID: ILD984908202  
Trans Name: Not reported  
Trans 2 EPA ID: Not reported  
Trans 2 Name: Not reported  
TSDF EPA ID: CAD053044053  
Trans Name: Not reported  
TSDF Alt EPA ID: Not reported  
TSDF Alt Name: Not reported  
Waste Code Description: 213 - Hydrocarbon solvents (benzene, hexane, Stoddard, etc.  
RCRA Code: D039  
Meth Code: H01 - Transfer Station  
Quantity Tons: 0.6672  
Waste Quantity: 160  
Quantity Unit: G  
Additional Code 1: Not reported  
Additional Code 2: Not reported  
Additional Code 3: Not reported  
Additional Code 4: Not reported  
Additional Code 5: Not reported

Shipment Date: 19970911  
Creation Date: 3/18/1998 0:00:00  
Receipt Date: 19970911  
Manifest ID: 96442055  
Trans EPA ID: ILD984908202  
Trans Name: Not reported  
Trans 2 EPA ID: Not reported  
Trans 2 Name: Not reported  
TSDF EPA ID: CAD053044053  
Trans Name: Not reported  
TSDF Alt EPA ID: Not reported  
TSDF Alt Name: Not reported  
Waste Code Description: 213 - Hydrocarbon solvents (benzene, hexane, Stoddard, etc.  
RCRA Code: D039  
Meth Code: H01 - Transfer Station  
Quantity Tons: 0.5004  
Waste Quantity: 120  
Quantity Unit: G  
Additional Code 1: Not reported  
Additional Code 2: Not reported  
Additional Code 3: Not reported  
Additional Code 4: Not reported  
Additional Code 5: Not reported

Shipment Date: 19970910  
Creation Date: 3/18/1998 0:00:00  
Receipt Date: 19970911  
Manifest ID: 96442054  
Trans EPA ID: ILD984908202  
Trans Name: Not reported  
Trans 2 EPA ID: Not reported  
Trans 2 Name: Not reported  
TSDF EPA ID: CAD053044053



Map ID  
Direction  
Distance  
Elevation

MAP FINDINGS

Site

Database(s)

EDR ID Number  
EPA ID Number

**SAFETY-KLEEN SYSTEMS, INC (Continued)**

**S113002924**

Trans Name: Not reported  
TSDF Alt EPA ID: Not reported  
TSDF Alt Name: Not reported  
Waste Code Description: 213 - Hydrocarbon solvents (benzene, hexane, Stoddard, etc.  
RCRA Code: D039  
Meth Code: H01 - Transfer Station  
Quantity Tons: 0.6672  
Waste Quantity: 160  
Quantity Unit: G  
Additional Code 1: Not reported  
Additional Code 2: Not reported  
Additional Code 3: Not reported  
Additional Code 4: Not reported  
Additional Code 5: Not reported

Shipment Date: 19970827  
Creation Date: 3/18/1998 0:00:00  
Receipt Date: 19970827  
Manifest ID: 96442053  
Trans EPA ID: ILD984908202  
Trans Name: Not reported  
Trans 2 EPA ID: Not reported  
Trans 2 Name: Not reported  
TSDF EPA ID: CAD053044053  
Trans Name: Not reported  
TSDF Alt EPA ID: Not reported  
TSDF Alt Name: Not reported  
Waste Code Description: 213 - Hydrocarbon solvents (benzene, hexane, Stoddard, etc.  
RCRA Code: D039  
Meth Code: H01 - Transfer Station  
Quantity Tons: 0.6672  
Waste Quantity: 160  
Quantity Unit: G  
Additional Code 1: Not reported  
Additional Code 2: Not reported  
Additional Code 3: Not reported  
Additional Code 4: Not reported  
Additional Code 5: Not reported

**Additional Info:**

Year: 2008  
Gen EPA ID: CAD980817159

Shipment Date: 20081229  
Creation Date: 4/28/2009 18:30:08  
Receipt Date: 20090107  
Manifest ID: 001569333SKS  
Trans EPA ID: TXR0000050930  
Trans Name: SAFETY-KLEEN SYSTEMS INC  
Trans 2 EPA ID: Not reported  
Trans 2 Name: Not reported  
TSDF EPA ID: TXD077603371  
Trans Name: SAFETY-KLEEN SYSTEMS INC  
TSDF Alt EPA ID: Not reported  
TSDF Alt Name: Not reported  
Waste Code Description: 222 - Oil/water separation sludge  
RCRA Code: Not reported

Map ID  
Direction  
Distance  
Elevation

MAP FINDINGS

Site

Database(s)

EDR ID Number  
EPA ID Number

**SAFETY-KLEEN SYSTEMS, INC (Continued)**

**S113002924**

Meth Code:	H141 - Storage, Bulking, And/Or Transfer Off Site--No Treatment/Reovery (H010-H129) Or (H131-H135)
Quantity Tons:	0.1
Waste Quantity:	200
Quantity Unit:	P
Additional Code 1:	Not reported
Additional Code 2:	Not reported
Additional Code 3:	Not reported
Additional Code 4:	Not reported
Additional Code 5:	Not reported
Shipment Date:	20081217
Creation Date:	4/28/2009 18:30:08
Receipt Date:	20090105
Manifest ID:	001569332SKS
Trans EPA ID:	TXR000050930
Trans Name:	SAFETY-KLEEN SYSTEMS INC
Trans 2 EPA ID:	OKD981588791
Trans 2 Name:	TRIAD
TSDf EPA ID:	TXD077603371
Trans Name:	SAFETY-KLEEN SYSTEMS INC
TSDf Alt EPA ID:	Not reported
TSDf Alt Name:	Not reported
Waste Code Description:	751 - Solids or sludge with halogenated organic comp. > 1000 mg/kg
RCRA Code:	F005
Meth Code:	H061 - Fuel Blending Prior To Energy Recovery At Another Site
Quantity Tons:	0.1
Waste Quantity:	200
Quantity Unit:	P
Additional Code 1:	F003
Additional Code 2:	F002
Additional Code 3:	D001
Additional Code 4:	Not reported
Additional Code 5:	Not reported
Shipment Date:	20081124
Creation Date:	4/8/2009 18:30:30
Receipt Date:	20081205
Manifest ID:	001284338SKS
Trans EPA ID:	TXR000050930
Trans Name:	SAFETY-KLEEN SYSTEMS INC
Trans 2 EPA ID:	OKD981588791
Trans 2 Name:	TRIAD
TSDf EPA ID:	TXD077603371
Trans Name:	SAFETY-KLEEN SYSTEMS INC
TSDf Alt EPA ID:	Not reported
TSDf Alt Name:	Not reported
Waste Code Description:	751 - Solids or sludge with halogenated organic comp. > 1000 mg/kg
RCRA Code:	F005
Meth Code:	H061 - Fuel Blending Prior To Energy Recovery At Another Site
Quantity Tons:	0.1
Waste Quantity:	200
Quantity Unit:	P
Additional Code 1:	F003
Additional Code 2:	F002
Additional Code 3:	D001
Additional Code 4:	Not reported

Map ID  
Direction  
Distance  
Elevation

MAP FINDINGS

Site

Database(s)

EDR ID Number  
EPA ID Number

**SAFETY-KLEEN SYSTEMS, INC (Continued)**

**S113002924**

Additional Code 5:	Not reported
Shipment Date:	20081022
Creation Date:	3/10/2009 18:30:09
Receipt Date:	20081031
Manifest ID:	001284337SKS
Trans EPA ID:	TXR000050930
Trans Name:	SAFETY-KLEEN SYSTEMS INC
Trans 2 EPA ID:	OKD981588791
Trans 2 Name:	TRIAD TRANSPORT
TSDf EPA ID:	TXD077603371
Trans Name:	SAFETY-KLEEN SYSTEMS INC
TSDf Alt EPA ID:	Not reported
TSDf Alt Name:	Not reported
Waste Code Description:	751 - Solids or sludge with halogenated organic comp. > 1000 mg/kg
RCRA Code:	F005
Meth Code:	H061 - Fuel Blending Prior To Energy Recovery At Another Site
Quantity Tons:	0.2
Waste Quantity:	400
Quantity Unit:	P
Additional Code 1:	F003
Additional Code 2:	F002
Additional Code 3:	D001
Additional Code 4:	Not reported
Additional Code 5:	Not reported
Shipment Date:	20081022
Creation Date:	11/18/2008 18:30:24
Receipt Date:	20081022
Manifest ID:	001557513SKS
Trans EPA ID:	TXR000050930
Trans Name:	SAFETY-KLEEN SYSTEMS INC
Trans 2 EPA ID:	Not reported
Trans 2 Name:	Not reported
TSDf EPA ID:	CA0000084517
Trans Name:	SAFETY-KLEEN SYSTEMS INC
TSDf Alt EPA ID:	Not reported
TSDf Alt Name:	Not reported
Waste Code Description:	212 - Oxygenated solvents (acetone, butanol, ethyl acetate, etc.
RCRA Code:	F005
Meth Code:	H141 - Storage, Bulking, And/Or Transfer Off Site--No Treatment/Recovery (H010-H129) Or (H131-H135)
Quantity Tons:	0.05
Waste Quantity:	100
Quantity Unit:	P
Additional Code 1:	F003
Additional Code 2:	D035
Additional Code 3:	D018
Additional Code 4:	D001
Additional Code 5:	Not reported
Shipment Date:	20081015
Creation Date:	11/17/2008 18:30:32
Receipt Date:	20081020
Manifest ID:	001209059SKS
Trans EPA ID:	TXR000050930
Trans Name:	SAFETY-KLEEN SYSTEMS INC

Map ID  
Direction  
Distance  
Elevation

MAP FINDINGS

Site

Database(s)

EDR ID Number  
EPA ID Number

**SAFETY-KLEEN SYSTEMS, INC (Continued)**

**S113002924**

Trans 2 EPA ID:	Not reported
Trans 2 Name:	Not reported
TSDf EPA ID:	CA0000084517
Trans Name:	SAFETY-KLEEN SYSTEMS INC
TSDf Alt EPA ID:	Not reported
TSDf Alt Name:	Not reported
Waste Code Description:	134 - Aqueous solution with <10% total organic residues
RCRA Code:	Not reported
Meth Code:	H141 - Storage, Bulking, And/Or Transfer Off Site--No Treatment/Reovery (H010-H129) Or (H131-H135)
Quantity Tons:	0.022
Waste Quantity:	44
Quantity Unit:	P
Additional Code 1:	Not reported
Additional Code 2:	Not reported
Additional Code 3:	Not reported
Additional Code 4:	Not reported
Additional Code 5:	Not reported
Shipment Date:	20081013
Creation Date:	2/20/2009 18:30:20
Receipt Date:	20081020
Manifest ID:	001284336SKS
Trans EPA ID:	TXR000050930
Trans Name:	SAFETY-KLEEN SYSTEMS INC
Trans 2 EPA ID:	OKD981588791
Trans 2 Name:	TRIAD
TSDf EPA ID:	TXD077603371
Trans Name:	SAFETY-KLEEN SYSTEMS INC
TSDf Alt EPA ID:	Not reported
TSDf Alt Name:	Not reported
Waste Code Description:	751 - Solids or sludge with halogenated organic comp. > 1000 mg/kg
RCRA Code:	F005
Meth Code:	H061 - Fuel Blending Prior To Energy Recovery At Another Site
Quantity Tons:	0.1
Waste Quantity:	200
Quantity Unit:	P
Additional Code 1:	F003
Additional Code 2:	F002
Additional Code 3:	D001
Additional Code 4:	Not reported
Additional Code 5:	Not reported
Shipment Date:	20081013
Creation Date:	11/17/2008 18:30:08
Receipt Date:	20081013
Manifest ID:	001282421SKS
Trans EPA ID:	TXR000050930
Trans Name:	SAFETY-KLEEN SYSTEMS INC
Trans 2 EPA ID:	Not reported
Trans 2 Name:	Not reported
TSDf EPA ID:	CA0000084517
Trans Name:	SAFETY-KLEEN SYSTEMS INC
TSDf Alt EPA ID:	Not reported
TSDf Alt Name:	Not reported
Waste Code Description:	212 - Oxygenated solvents (acetone, butanol, ethyl acetate, etc.
RCRA Code:	F005

Map ID  
Direction  
Distance  
Elevation

MAP FINDINGS

Site

Database(s)

EDR ID Number  
EPA ID Number

**SAFETY-KLEEN SYSTEMS, INC (Continued)**

**S113002924**

Meth Code:	H141 - Storage, Bulking, And/Or Transfer Off Site--No Treatment/Reovery (H010-H129) Or (H131-H135)
Quantity Tons:	0.2
Waste Quantity:	400
Quantity Unit:	P
Additional Code 1:	F003
Additional Code 2:	D035
Additional Code 3:	D018
Additional Code 4:	D001
Additional Code 5:	Not reported
Shipment Date:	20081001
Creation Date:	2/20/2009 18:30:08
Receipt Date:	20081013
Manifest ID:	001282287SKS
Trans EPA ID:	TXR000050930
Trans Name:	SAFETY-KLEEN SYSTEMS INC
Trans 2 EPA ID:	OKD981588791
Trans 2 Name:	TRIAD TRANSPORT
TSDf EPA ID:	TXD077603371
Trans Name:	SAFETY-KLEEN SYSTEMS INC
TSDf Alt EPA ID:	Not reported
TSDf Alt Name:	Not reported
Waste Code Description:	751 - Solids or sludge with halogenated organic comp. > 1000 mg/kg
RCRA Code:	F005
Meth Code:	H061 - Fuel Blending Prior To Energy Recovery At Another Site
Quantity Tons:	0.2
Waste Quantity:	400
Quantity Unit:	P
Additional Code 1:	F003
Additional Code 2:	F002
Additional Code 3:	D004
Additional Code 4:	D001
Additional Code 5:	Not reported
Shipment Date:	20081001
Creation Date:	2/20/2009 18:30:08
Receipt Date:	20081013
Manifest ID:	000675428SKS
Trans EPA ID:	TXR000050930
Trans Name:	SAFETY-KLEEN SYSTEMS INC
Trans 2 EPA ID:	OKD981588791
Trans 2 Name:	TRIAD TRANSPORT
TSDf EPA ID:	TXD077603371
Trans Name:	SAFETY-KLEEN SYSTEMS INC
TSDf Alt EPA ID:	Not reported
TSDf Alt Name:	Not reported
Waste Code Description:	221 - Waste oil and mixed oil
RCRA Code:	Not reported
Meth Code:	H141 - Storage, Bulking, And/Or Transfer Off Site--No Treatment/Reovery (H010-H129) Or (H131-H135)
Quantity Tons:	0.1
Waste Quantity:	200
Quantity Unit:	P
Additional Code 1:	Not reported
Additional Code 2:	Not reported
Additional Code 3:	Not reported

Map ID  
Direction  
Distance  
Elevation

MAP FINDINGS

Site

Database(s)

EDR ID Number  
EPA ID Number

**SAFETY-KLEEN SYSTEMS, INC (Continued)**

**S113002924**

Additional Code 4: Not reported  
Additional Code 5: Not reported

Additional Info:

Year: 2007  
Gen EPA ID: CAD980817159

Shipment Date: 20071128  
Creation Date: 3/11/2008 18:30:23  
Receipt Date: 20071210  
Manifest ID: 000675122SKS  
Trans EPA ID: TXR000050930  
Trans Name: SAFETY-KLEEN SYSTEMS INC  
Trans 2 EPA ID: OKD981588791  
Trans 2 Name: TRIAD  
TSDF EPA ID: TXD077603371  
Trans Name: SAFETY-KLEEN SYSTEMS INC  
TSDF Alt EPA ID: Not reported  
TSDF Alt Name: Not reported  
Waste Code Description: 751 - Solids or sludge with halogenated organic comp. > 1000 mg/kg  
RCRA Code: F005  
Meth Code: H061 - Fuel Blending Prior To Energy Recovery At Another Site  
Quantity Tons: 0.075  
Waste Quantity: 150  
Quantity Unit: P  
Additional Code 1: F003  
Additional Code 2: F002  
Additional Code 3: D001  
Additional Code 4: Not reported  
Additional Code 5: Not reported

Shipment Date: 20071128  
Creation Date: 3/11/2008 18:30:23  
Receipt Date: 20071210  
Manifest ID: 000675424SKS  
Trans EPA ID: TXR000050930  
Trans Name: SAFETY-KLEEN SYSTEMS INC  
Trans 2 EPA ID: OKD981588791  
Trans 2 Name: TRIAD  
TSDF EPA ID: TXD077603371  
Trans Name: SAFETY-KLEEN SYSTEMS INC  
TSDF Alt EPA ID: Not reported  
TSDF Alt Name: Not reported  
Waste Code Description: 221 - Waste oil and mixed oil  
RCRA Code: Not reported  
Meth Code: H141 - Storage, Bulking, And/Or Transfer Off Site--No Treatment/Reovery (H010-H129) Or (H131-H135)  
Quantity Tons: 0.075  
Waste Quantity: 150  
Quantity Unit: P  
Additional Code 1: Not reported  
Additional Code 2: Not reported  
Additional Code 3: Not reported  
Additional Code 4: Not reported  
Additional Code 5: Not reported

Shipment Date: 20071115

Map ID  
Direction  
Distance  
Elevation

MAP FINDINGS

Site

Database(s)

EDR ID Number  
EPA ID Number

**SAFETY-KLEEN SYSTEMS, INC (Continued)**

**S113002924**

Creation Date:	1/25/2008 18:30:59
Receipt Date:	20071119
Manifest ID:	000675175SKS
Trans EPA ID:	TXR000050930
Trans Name:	SAFETY-KLEEN SYSTEMS INC
Trans 2 EPA ID:	Not reported
Trans 2 Name:	Not reported
TSDf EPA ID:	CA0000084517
Trans Name:	SAFETY-KLEEN SYSTEMS INC 000760
TSDf Alt EPA ID:	Not reported
TSDf Alt Name:	Not reported
Waste Code Description:	741 - Liquids with halogenated organic compounds > 1000 mg/l
RCRA Code:	D040
Meth Code:	H141 - Storage, Bulking, And/Or Transfer Off Site--No Treatment/Reovery (H010-H129) Or (H131-H135)
Quantity Tons:	0.03336
Waste Quantity:	8
Quantity Unit:	G
Additional Code 1:	D039
Additional Code 2:	D018
Additional Code 3:	D001
Additional Code 4:	Not reported
Additional Code 5:	Not reported
Shipment Date:	20071115
Creation Date:	1/25/2008 18:30:59
Receipt Date:	20071119
Manifest ID:	000675174SKS
Trans EPA ID:	TXR000050930
Trans Name:	SAFETY-KLEEN SYSTEMS INC
Trans 2 EPA ID:	Not reported
Trans 2 Name:	Not reported
TSDf EPA ID:	CA0000084517
Trans Name:	SAFETY-KLEEN SYSTEMS INC
TSDf Alt EPA ID:	Not reported
TSDf Alt Name:	Not reported
Waste Code Description:	- Not reported
RCRA Code:	D021
Meth Code:	H141 - Storage, Bulking, And/Or Transfer Off Site--No Treatment/Reovery (H010-H129) Or (H131-H135)
Quantity Tons:	0.11259
Waste Quantity:	27
Quantity Unit:	G
Additional Code 1:	D018
Additional Code 2:	D008
Additional Code 3:	Not reported
Additional Code 4:	Not reported
Additional Code 5:	Not reported
Shipment Date:	20071115
Creation Date:	1/25/2008 18:30:59
Receipt Date:	20071119
Manifest ID:	000675174SKS
Trans EPA ID:	TXR000050930
Trans Name:	SAFETY-KLEEN SYSTEMS INC
Trans 2 EPA ID:	Not reported
Trans 2 Name:	Not reported

Map ID  
Direction  
Distance  
Elevation

MAP FINDINGS

Site

Database(s)

EDR ID Number  
EPA ID Number

**SAFETY-KLEEN SYSTEMS, INC (Continued)**

**S113002924**

TSDF EPA ID:	CA0000084517
Trans Name:	SAFETY-KLEEN SYSTEMS INC
TSDF Alt EPA ID:	Not reported
TSDF Alt Name:	Not reported
Waste Code Description:	741 - Liquids with halogenated organic compounds > 1000 mg/l
RCRA Code:	D040
Meth Code:	H141 - Storage, Bulking, And/Or Transfer Off Site--No Treatment/Reovery (H010-H129) Or (H131-H135)
Quantity Tons:	0.0417
Waste Quantity:	10
Quantity Unit:	G
Additional Code 1:	D039
Additional Code 2:	D018
Additional Code 3:	D001
Additional Code 4:	Not reported
Additional Code 5:	Not reported
Shipment Date:	20071107
Creation Date:	4/16/2008 18:30:18
Receipt Date:	20071116
Manifest ID:	000675121SKS
Trans EPA ID:	TXR000050930
Trans Name:	SAFETY-KLEEN SYSTEMS INC
Trans 2 EPA ID:	OKD981588791
Trans 2 Name:	TRIAD TRANSPORT
TSDF EPA ID:	TXD077603371
Trans Name:	SAFETY-KLEEN SYSTEMS INC
TSDF Alt EPA ID:	Not reported
TSDF Alt Name:	Not reported
Waste Code Description:	751 - Solids or sludge with halogenated organic comp. > 1000 mg/kg
RCRA Code:	F005
Meth Code:	H061 - Fuel Blending Prior To Energy Recovery At Another Site
Quantity Tons:	0.075
Waste Quantity:	150
Quantity Unit:	P
Additional Code 1:	F003
Additional Code 2:	F002
Additional Code 3:	D001
Additional Code 4:	Not reported
Additional Code 5:	Not reported
Shipment Date:	20071024
Creation Date:	3/18/2008 18:30:24
Receipt Date:	20071106
Manifest ID:	000518106SKS
Trans EPA ID:	TXR000050930
Trans Name:	SAFETY-KLEEN SYSTEMS INC
Trans 2 EPA ID:	OKD981588791
Trans 2 Name:	TRIAD TRANSPORTATION
TSDF EPA ID:	TXD077603371
Trans Name:	SAFETY-KLEEN SYSTEMS INC
TSDF Alt EPA ID:	Not reported
TSDF Alt Name:	Not reported
Waste Code Description:	751 - Solids or sludge with halogenated organic comp. > 1000 mg/kg
RCRA Code:	F005
Meth Code:	H061 - Fuel Blending Prior To Energy Recovery At Another Site
Quantity Tons:	0.075



Map ID  
Direction  
Distance  
Elevation

MAP FINDINGS

Site

Database(s)

EDR ID Number  
EPA ID Number

**SAFETY-KLEEN SYSTEMS, INC (Continued)**

**S113002924**

Waste Quantity:	150
Quantity Unit:	P
Additional Code 1:	F003
Additional Code 2:	F002
Additional Code 3:	D001
Additional Code 4:	Not reported
Additional Code 5:	Not reported
Shipment Date:	20071008
Creation Date:	3/12/2008 18:30:30
Receipt Date:	20071019
Manifest ID:	000518105SKS
Trans EPA ID:	TXR000050930
Trans Name:	SAFETY-KLEEN SYSTEMS INC
Trans 2 EPA ID:	OKD981588791
Trans 2 Name:	TRIAD TRANSPORT
TSDf EPA ID:	TXD077603371
Trans Name:	SAFETY-KLEEN SYSTEMS INC
TSDf Alt EPA ID:	Not reported
TSDf Alt Name:	Not reported
Waste Code Description:	751 - Solids or sludge with halogenated organic comp. > 1000 mg/kg
RCRA Code:	F005
Meth Code:	H061 - Fuel Blending Prior To Energy Recovery At Another Site
Quantity Tons:	0.075
Waste Quantity:	150
Quantity Unit:	P
Additional Code 1:	F003
Additional Code 2:	F002
Additional Code 3:	D001
Additional Code 4:	Not reported
Additional Code 5:	Not reported
Shipment Date:	20070928
Creation Date:	12/28/2007 18:31:29
Receipt Date:	20071003
Manifest ID:	000518043SKS
Trans EPA ID:	TXR000050930
Trans Name:	SAFETY-KLEEN SYSTEMS INC
Trans 2 EPA ID:	Not reported
Trans 2 Name:	Not reported
TSDf EPA ID:	CA0000084517
Trans Name:	SAFETY-KLEEN SYSTEMS INC
TSDf Alt EPA ID:	Not reported
TSDf Alt Name:	Not reported
Waste Code Description:	741 - Liquids with halogenated organic compounds > 1000 mg/l
RCRA Code:	D040
Meth Code:	H141 - Storage, Bulking, And/Or Transfer Off Site--No Treatment/Reovery (H010-H129) Or (H131-H135)
Quantity Tons:	0.03336
Waste Quantity:	8
Quantity Unit:	G
Additional Code 1:	D039
Additional Code 2:	D018
Additional Code 3:	D001
Additional Code 4:	Not reported
Additional Code 5:	Not reported

Map ID  
Direction  
Distance  
Elevation

MAP FINDINGS

Site

Database(s)

EDR ID Number  
EPA ID Number

**SAFETY-KLEEN SYSTEMS, INC (Continued)**

**S113002924**

Shipment Date: 20070928  
Creation Date: 12/28/2007 18:31:29  
Receipt Date: 20071003  
Manifest ID: 000518043SKS  
Trans EPA ID: TXR000050930  
Trans Name: SAFETY-KLEEN SYSTEMS INC  
Trans 2 EPA ID: Not reported  
Trans 2 Name: Not reported  
TSDF EPA ID: CA0000084517  
Trans Name: SAFETY-KLEEN SYSTEMS INC  
TSDF Alt EPA ID: Not reported  
TSDF Alt Name: Not reported  
Waste Code Description: 134 - Aqueous solution with <10% total organic residues  
RCRA Code: D039  
Meth Code: H141 - Storage, Bulking, And/Or Transfer Off Site--No Treatment/Reovery (H010-H129) Or (H131-H135)  
  
Quantity Tons: 0.021  
Waste Quantity: 5  
Quantity Unit: G  
Additional Code 1: Not reported  
Additional Code 2: Not reported  
Additional Code 3: Not reported  
Additional Code 4: Not reported  
Additional Code 5: Not reported

Additional Info:

Year: 2003  
Gen EPA ID: CAD980817159

Shipment Date: 20030610  
Creation Date: 7/20/2004 12:52:41  
Receipt Date: 20030619  
Manifest ID: 22091406  
Trans EPA ID: CA0000646497  
Trans Name: Not reported  
Trans 2 EPA ID: CAL931024038  
Trans 2 Name: Not reported  
TSDF EPA ID: CAD008364432  
Trans Name: Not reported  
TSDF Alt EPA ID: CAD008364432  
TSDF Alt Name: Not reported  
Waste Code Description: 223 - Unspecified oil-containing waste  
RCRA Code: Not reported  
Meth Code: H01 - Transfer Station  
Quantity Tons: 0.175  
Waste Quantity: 350  
Quantity Unit: P  
Additional Code 1: Not reported  
Additional Code 2: Not reported  
Additional Code 3: Not reported  
Additional Code 4: Not reported  
Additional Code 5: Not reported

Shipment Date: 20030610  
Creation Date: 7/20/2004 12:52:41  
Receipt Date: 20030619  
Manifest ID: 22091406

Map ID  
Direction  
Distance  
Elevation

MAP FINDINGS

Site

Database(s)

EDR ID Number  
EPA ID Number

**SAFETY-KLEEN SYSTEMS, INC (Continued)**

**S113002924**

Trans EPA ID: CA0000646497  
Trans Name: Not reported  
Trans 2 EPA ID: CAL931024038  
Trans 2 Name: Not reported  
TSDF EPA ID: CAD008364432  
Trans Name: Not reported  
TSDF Alt EPA ID: CAD008364432  
TSDF Alt Name: Not reported  
Waste Code Description: 352 - Other organic solids  
RCRA Code: Not reported  
Meth Code: H01 - Transfer Station  
Quantity Tons: 0.225  
Waste Quantity: 450  
Quantity Unit: P  
Additional Code 1: Not reported  
Additional Code 2: Not reported  
Additional Code 3: Not reported  
Additional Code 4: Not reported  
Additional Code 5: Not reported

**Additional Info:**

Year: 2006  
Gen EPA ID: CAD980817159

Shipment Date: 20061113  
Creation Date: 7/6/2007 18:30:05  
Receipt Date: 20061127  
Manifest ID: 001822461JJJ  
Trans EPA ID: TXR000050930  
Trans Name: SAFETY-KLEEN SYSTEMS INC  
Trans 2 EPA ID: OKD981588791  
Trans 2 Name: TRIAD  
TSDF EPA ID: TXD077603371  
Trans Name: SAFETY-KLEEN SYSTEMS INC  
TSDF Alt EPA ID: Not reported  
TSDF Alt Name: Not reported  
Waste Code Description: 751 - Solids or sludge with halogenated organic comp. > 1000 mg/kg  
RCRA Code: F005  
Meth Code: H061 - Fuel Blending Prior To Energy Recovery At Another Site  
Quantity Tons: 0.089  
Waste Quantity: 178  
Quantity Unit: P  
Additional Code 1: D001  
Additional Code 2: Not reported  
Additional Code 3: Not reported  
Additional Code 4: Not reported  
Additional Code 5: Not reported

Shipment Date: 20061012  
Creation Date: 6/29/2007 18:30:27  
Receipt Date: 20061026  
Manifest ID: 001625410JJJ  
Trans EPA ID: TXR000050930  
Trans Name: SAFETY-KLEEN SYSTEMS INC  
Trans 2 EPA ID: OKD981588791  
Trans 2 Name: TRIAD TRANSPORT INC  
TSDF EPA ID: TXD077603371

Map ID  
Direction  
Distance  
Elevation

MAP FINDINGS

Site

Database(s)

EDR ID Number  
EPA ID Number

**SAFETY-KLEEN SYSTEMS, INC (Continued)**

**S113002924**

Trans Name: SAFETY-KLEEN SYSTEMS INC  
TSDF Alt EPA ID: Not reported  
TSDF Alt Name: Not reported  
Waste Code Description: 751 - Solids or sludge with halogenated organic comp. > 1000 mg/kg  
RCRA Code: F005  
Meth Code: H061 - Fuel Blending Prior To Energy Recovery At Another Site  
Quantity Tons: 0.2  
Waste Quantity: 400  
Quantity Unit: P  
Additional Code 1: F003  
Additional Code 2: F002  
Additional Code 3: D001  
Additional Code 4: Not reported  
Additional Code 5: Not reported

Shipment Date: 20060928  
Creation Date: 6/11/2007 18:30:13  
Receipt Date: 20061010  
Manifest ID: 001821913JJJ  
Trans EPA ID: TXR000050930  
Trans Name: SAFETY-KLEEN SYSTEMS INC  
Trans 2 EPA ID: OKD981588791  
Trans 2 Name: TRIAD TRANSPORT  
TSDF EPA ID: TXD077603371  
Trans Name: SAFETY-KLEEN SYSTEMS INC  
TSDF Alt EPA ID: Not reported  
TSDF Alt Name: Not reported  
Waste Code Description: 221 - Waste oil and mixed oil  
RCRA Code: Not reported  
Meth Code: H141 - Storage, Bulking, And/Or Transfer Off Site--No Treatment/Reovery (H010-H129) Or (H131-H135)  
Quantity Tons: 0.075  
Waste Quantity: 150  
Quantity Unit: P  
Additional Code 1: Not reported  
Additional Code 2: Not reported  
Additional Code 3: Not reported  
Additional Code 4: Not reported  
Additional Code 5: Not reported

Shipment Date: 20060922  
Creation Date: 6/29/2007 18:30:21  
Receipt Date: 20061002  
Manifest ID: 001626773JJJ  
Trans EPA ID: TXR000050930  
Trans Name: SAFETY-KLEEN SYSTEMS INC  
Trans 2 EPA ID: OKD981588791  
Trans 2 Name: TRIAD TRANSPORT INC  
TSDF EPA ID: TXD077603371  
Trans Name: SAFETY-KLEEN SYSTEMS INC  
TSDF Alt EPA ID: Not reported  
TSDF Alt Name: Not reported  
Waste Code Description: 751 - Solids or sludge with halogenated organic comp. > 1000 mg/kg  
RCRA Code: F005  
Meth Code: H061 - Fuel Blending Prior To Energy Recovery At Another Site  
Quantity Tons: 0.1  
Waste Quantity: 200

Map ID  
Direction  
Distance  
Elevation

MAP FINDINGS

Site

Database(s)

EDR ID Number  
EPA ID Number

**SAFETY-KLEEN SYSTEMS, INC (Continued)**

**S113002924**

Quantity Unit: P  
Additional Code 1: F003  
Additional Code 2: F002  
Additional Code 3: D001  
Additional Code 4: Not reported  
Additional Code 5: Not reported  
  
Shipment Date: 20060703  
Creation Date: 9/8/2006 18:32:18  
Receipt Date: 20060703  
Manifest ID: 25032105  
Trans EPA ID: TXR000050930  
Trans Name: SAFETY KLEEN SYSTEMS INC  
Trans 2 EPA ID: Not reported  
Trans 2 Name: Not reported  
TSDF EPA ID: CA0000084517  
Trans Name: SAFETY KLEEN SYSTEMS INC  
TSDF Alt EPA ID: CA0000084517  
TSDF Alt Name: Not reported  
Waste Code Description: 134 - Aqueous solution with <10% total organic residues  
RCRA Code: Not reported  
Meth Code: H01 - Transfer Station  
Quantity Tons: 0.231  
Waste Quantity: 55  
Quantity Unit: G  
Additional Code 1: Not reported  
Additional Code 2: Not reported  
Additional Code 3: Not reported  
Additional Code 4: Not reported  
Additional Code 5: Not reported

**Additional Info:**

Year: 1999  
Gen EPA ID: CAD980817159

Shipment Date: 19991209  
Creation Date: 2/1/2000 0:00:00  
Receipt Date: 19991210  
Manifest ID: 99060935  
Trans EPA ID: SCD987574647  
Trans Name: Not reported  
Trans 2 EPA ID: Not reported  
Trans 2 Name: Not reported  
TSDF EPA ID: CA0000084517  
Trans Name: Not reported  
TSDF Alt EPA ID: Not reported  
TSDF Alt Name: Not reported  
Waste Code Description: 134 - Aqueous solution with <10% total organic residues  
RCRA Code: D039  
Meth Code: T01 - Treatment, Tank  
Quantity Tons: 0.1344  
Waste Quantity: 32  
Quantity Unit: G  
Additional Code 1: Not reported  
Additional Code 2: Not reported  
Additional Code 3: Not reported  
Additional Code 4: Not reported

Map ID  
Direction  
Distance  
Elevation

MAP FINDINGS

Site

Database(s)

EDR ID Number  
EPA ID Number

**SAFETY-KLEEN SYSTEMS, INC (Continued)**

**S113002924**

Additional Code 5:	Not reported
Shipment Date:	19991202
Creation Date:	2/1/2000 0:00:00
Receipt Date:	19991206
Manifest ID:	99132588
Trans EPA ID:	CAD028277036
Trans Name:	Not reported
Trans 2 EPA ID:	Not reported
Trans 2 Name:	Not reported
TSDf EPA ID:	CAD044003556
Trans Name:	Not reported
TSDf Alt EPA ID:	CAD044003556
TSDf Alt Name:	Not reported
Waste Code Description:	133 - Aqueous solution with 10% or more total organic residues
RCRA Code:	Not reported
Meth Code:	H01 - Transfer Station
Quantity Tons:	0.6255
Waste Quantity:	150
Quantity Unit:	G
Additional Code 1:	Not reported
Additional Code 2:	Not reported
Additional Code 3:	Not reported
Additional Code 4:	Not reported
Additional Code 5:	Not reported
Shipment Date:	19991021
Creation Date:	1/4/2000 0:00:00
Receipt Date:	19991027
Manifest ID:	99106234
Trans EPA ID:	CA0000646497
Trans Name:	Not reported
Trans 2 EPA ID:	CAD981634116
Trans 2 Name:	Not reported
TSDf EPA ID:	CAD028409019
Trans Name:	Not reported
TSDf Alt EPA ID:	Not reported
TSDf Alt Name:	Not reported
Waste Code Description:	331 - Off-specification, aged, or surplus organics
RCRA Code:	Not reported
Meth Code:	H01 - Transfer Station
Quantity Tons:	0.175
Waste Quantity:	350
Quantity Unit:	P
Additional Code 1:	Not reported
Additional Code 2:	Not reported
Additional Code 3:	Not reported
Additional Code 4:	Not reported
Additional Code 5:	Not reported
Shipment Date:	19991021
Creation Date:	1/4/2000 0:00:00
Receipt Date:	19991027
Manifest ID:	99106234
Trans EPA ID:	CA0000646497
Trans Name:	Not reported
Trans 2 EPA ID:	CAD981634116

Map ID  
Direction  
Distance  
Elevation

MAP FINDINGS

Site

Database(s)

EDR ID Number  
EPA ID Number

**SAFETY-KLEEN SYSTEMS, INC (Continued)**

**S113002924**

Trans 2 Name:	Not reported
TSDF EPA ID:	CAD028409019
Trans Name:	Not reported
TSDF Alt EPA ID:	Not reported
TSDF Alt Name:	Not reported
Waste Code Description:	223 - Unspecified oil-containing waste
RCRA Code:	Not reported
Meth Code:	H01 - Transfer Station
Quantity Tons:	0.175
Waste Quantity:	350
Quantity Unit:	P
Additional Code 1:	Not reported
Additional Code 2:	Not reported
Additional Code 3:	Not reported
Additional Code 4:	Not reported
Additional Code 5:	Not reported
Shipment Date:	19991021
Creation Date:	1/4/2000 0:00:00
Receipt Date:	19991027
Manifest ID:	99106234
Trans EPA ID:	CA0000646497
Trans Name:	Not reported
Trans 2 EPA ID:	CAD981634116
Trans 2 Name:	Not reported
TSDF EPA ID:	CAD028409019
Trans Name:	Not reported
TSDF Alt EPA ID:	Not reported
TSDF Alt Name:	Not reported
Waste Code Description:	352 - Other organic solids
RCRA Code:	Not reported
Meth Code:	H01 - Transfer Station
Quantity Tons:	0.15
Waste Quantity:	300
Quantity Unit:	P
Additional Code 1:	Not reported
Additional Code 2:	Not reported
Additional Code 3:	Not reported
Additional Code 4:	Not reported
Additional Code 5:	Not reported
Shipment Date:	19990826
Creation Date:	10/27/1999 0:00:00
Receipt Date:	19990830
Manifest ID:	99217169
Trans EPA ID:	SCD987574647
Trans Name:	Not reported
Trans 2 EPA ID:	Not reported
Trans 2 Name:	Not reported
TSDF EPA ID:	CAD093459485
Trans Name:	Not reported
TSDF Alt EPA ID:	CAD093459485
TSDF Alt Name:	Not reported
Waste Code Description:	134 - Aqueous solution with <10% total organic residues
RCRA Code:	D039
Meth Code:	T01 - Treatment, Tank
Quantity Tons:	0.126

Map ID  
Direction  
Distance  
Elevation

MAP FINDINGS

Site

Database(s)

EDR ID Number  
EPA ID Number

**SAFETY-KLEEN SYSTEMS, INC (Continued)**

**S113002924**

Waste Quantity:	30
Quantity Unit:	G
Additional Code 1:	Not reported
Additional Code 2:	Not reported
Additional Code 3:	Not reported
Additional Code 4:	Not reported
Additional Code 5:	Not reported
Shipment Date:	19990802
Creation Date:	10/28/1999 0:00:00
Receipt Date:	19990809
Manifest ID:	99217170
Trans EPA ID:	ILD984908202
Trans Name:	Not reported
Trans 2 EPA ID:	SCD987574647
Trans 2 Name:	Not reported
TSDf EPA ID:	CAD093459485
Trans Name:	Not reported
TSDf Alt EPA ID:	Not reported
TSDf Alt Name:	Not reported
Waste Code Description:	134 - Aqueous solution with <10% total organic residues
RCRA Code:	D039
Meth Code:	T01 - Treatment, Tank
Quantity Tons:	0.084
Waste Quantity:	20
Quantity Unit:	G
Additional Code 1:	Not reported
Additional Code 2:	Not reported
Additional Code 3:	Not reported
Additional Code 4:	Not reported
Additional Code 5:	Not reported
Shipment Date:	19990720
Creation Date:	9/23/1999 0:00:00
Receipt Date:	19990721
Manifest ID:	99006089
Trans EPA ID:	CAD028277036
Trans Name:	Not reported
Trans 2 EPA ID:	Not reported
Trans 2 Name:	Not reported
TSDf EPA ID:	CAD044003556
Trans Name:	Not reported
TSDf Alt EPA ID:	CAD044003556
TSDf Alt Name:	Not reported
Waste Code Description:	133 - Aqueous solution with 10% or more total organic residues
RCRA Code:	Not reported
Meth Code:	H01 - Transfer Station
Quantity Tons:	0.4587
Waste Quantity:	110
Quantity Unit:	G
Additional Code 1:	Not reported
Additional Code 2:	Not reported
Additional Code 3:	Not reported
Additional Code 4:	Not reported
Additional Code 5:	Not reported
Shipment Date:	19990701



Map ID  
Direction  
Distance  
Elevation

MAP FINDINGS

Site

Database(s)

EDR ID Number  
EPA ID Number

**SAFETY-KLEEN SYSTEMS, INC (Continued)**

**S113002924**

Creation Date: 8/24/1999 0:00:00  
Receipt Date: 19990702  
Manifest ID: 98167099  
Trans EPA ID: CAD028277036  
Trans Name: Not reported  
Trans 2 EPA ID: Not reported  
Trans 2 Name: Not reported  
TSDF EPA ID: CAD044003556  
Trans Name: Not reported  
TSDF Alt EPA ID: CAD044003556  
TSDF Alt Name: Not reported  
Waste Code Description: 133 - Aqueous solution with 10% or more total organic residues  
RCRA Code: Not reported  
Meth Code: H01 - Transfer Station  
Quantity Tons: 0.5838  
Waste Quantity: 140  
Quantity Unit: G  
Additional Code 1: Not reported  
Additional Code 2: Not reported  
Additional Code 3: Not reported  
Additional Code 4: Not reported  
Additional Code 5: Not reported

Shipment Date: 19990622  
Creation Date: 8/16/1999 0:00:00  
Receipt Date: Not reported  
Manifest ID: 99261384  
Trans EPA ID: SCD987574647  
Trans Name: Not reported  
Trans 2 EPA ID: SCD987574647  
Trans 2 Name: Not reported  
TSDF EPA ID: CA0000084517  
Trans Name: Not reported  
TSDF Alt EPA ID: Not reported  
TSDF Alt Name: Not reported  
Waste Code Description: 541 - Photochemicals / photo processing waste  
RCRA Code: D011  
Meth Code: - Not reported  
Quantity Tons: 0.1251  
Waste Quantity: 30  
Quantity Unit: G  
Additional Code 1: Not reported  
Additional Code 2: Not reported  
Additional Code 3: Not reported  
Additional Code 4: Not reported  
Additional Code 5: Not reported

**Additional Info:**

Year: 2016  
Gen EPA ID: CAD980817159

Shipment Date: 20151231  
Creation Date: 2/11/2016 22:15:11  
Receipt Date: 20160106  
Manifest ID: 005133062SKS  
Trans EPA ID: TXR000081205  
Trans Name: SAFETY-KLEEN SYSTEMS INC

Map ID  
Direction  
Distance  
Elevation

MAP FINDINGS

Site

Database(s)

EDR ID Number  
EPA ID Number

**SAFETY-KLEEN SYSTEMS, INC (Continued)**

**S113002924**

Trans 2 EPA ID:	Not reported
Trans 2 Name:	Not reported
TSDf EPA ID:	CA0000084517
Trans Name:	SAFETY-KLEEN SYSTEMS INC
TSDf Alt EPA ID:	Not reported
TSDf Alt Name:	Not reported
Waste Code Description:	134 - Aqueous solution with <10% total organic residues
RCRA Code:	Not reported
Meth Code:	H141 - Storage, Bulking, And/Or Transfer Off Site--No Treatment/Reovery (H010-H129) Or (H131-H135)
Quantity Tons:	0.1428
Waste Quantity:	34
Quantity Unit:	G
Additional Code 1:	Not reported
Additional Code 2:	Not reported
Additional Code 3:	Not reported
Additional Code 4:	Not reported
Additional Code 5:	Not reported
Shipment Date:	20151231
Creation Date:	2/11/2016 22:15:11
Receipt Date:	20160106
Manifest ID:	005133092SKS
Trans EPA ID:	TXR000081205
Trans Name:	SAFETY-KLEEN SYSTEMS INC
Trans 2 EPA ID:	Not reported
Trans 2 Name:	Not reported
TSDf EPA ID:	CA0000084517
Trans Name:	SAFETY-KLEEN SYSTEMS INC
TSDf Alt EPA ID:	Not reported
TSDf Alt Name:	Not reported
Waste Code Description:	134 - Aqueous solution with <10% total organic residues
RCRA Code:	Not reported
Meth Code:	H141 - Storage, Bulking, And/Or Transfer Off Site--No Treatment/Reovery (H010-H129) Or (H131-H135)
Quantity Tons:	0.021
Waste Quantity:	5
Quantity Unit:	G
Additional Code 1:	Not reported
Additional Code 2:	Not reported
Additional Code 3:	Not reported
Additional Code 4:	Not reported
Additional Code 5:	Not reported
Shipment Date:	20151231
Creation Date:	2/11/2016 22:15:11
Receipt Date:	20160106
Manifest ID:	005133062SKS
Trans EPA ID:	TXR000081205
Trans Name:	SAFETY-KLEEN SYSTEMS INC
Trans 2 EPA ID:	Not reported
Trans 2 Name:	Not reported
TSDf EPA ID:	CA0000084517
Trans Name:	SAFETY-KLEEN SYSTEMS INC
TSDf Alt EPA ID:	Not reported
TSDf Alt Name:	Not reported
Waste Code Description:	134 - Aqueous solution with <10% total organic residues

Map ID  
Direction  
Distance  
Elevation

MAP FINDINGS

Site

Database(s)

EDR ID Number  
EPA ID Number

**SAFETY-KLEEN SYSTEMS, INC (Continued)**

**S113002924**

RCRA Code:	Not reported
Meth Code:	H141 - Storage, Bulking, And/Or Transfer Off Site--No Treatment/Reovery (H010-H129) Or (H131-H135)
Quantity Tons:	0.021
Waste Quantity:	5
Quantity Unit:	G
Additional Code 1:	Not reported
Additional Code 2:	Not reported
Additional Code 3:	Not reported
Additional Code 4:	Not reported
Additional Code 5:	Not reported
Shipment Date:	20151231
Creation Date:	2/11/2016 22:15:11
Receipt Date:	20160106
Manifest ID:	005133044SKS
Trans EPA ID:	TXR000081205
Trans Name:	SAFETY-KLEEN SYSTEMS INC
Trans 2 EPA ID:	Not reported
Trans 2 Name:	Not reported
TSDf EPA ID:	CA0000084517
Trans Name:	SAFETY-KLEEN SYSTEMS INC
TSDf Alt EPA ID:	Not reported
TSDf Alt Name:	Not reported
Waste Code Description:	134 - Aqueous solution with <10% total organic residues
RCRA Code:	Not reported
Meth Code:	H141 - Storage, Bulking, And/Or Transfer Off Site--No Treatment/Reovery (H010-H129) Or (H131-H135)
Quantity Tons:	0.084
Waste Quantity:	20
Quantity Unit:	G
Additional Code 1:	Not reported
Additional Code 2:	Not reported
Additional Code 3:	Not reported
Additional Code 4:	Not reported
Additional Code 5:	Not reported
Shipment Date:	20151230
Creation Date:	2/11/2016 22:15:11
Receipt Date:	20160104
Manifest ID:	005133091SKS
Trans EPA ID:	TXR000081205
Trans Name:	SAFETY-KLEEN SYSTEMS INC
Trans 2 EPA ID:	Not reported
Trans 2 Name:	Not reported
TSDf EPA ID:	CA0000084517
Trans Name:	SAFETY-KLEEN SYSTEMS INC
TSDf Alt EPA ID:	Not reported
TSDf Alt Name:	Not reported
Waste Code Description:	134 - Aqueous solution with <10% total organic residues
RCRA Code:	Not reported
Meth Code:	H141 - Storage, Bulking, And/Or Transfer Off Site--No Treatment/Reovery (H010-H129) Or (H131-H135)
Quantity Tons:	0.021
Waste Quantity:	5
Quantity Unit:	G
Additional Code 1:	Not reported

Map ID  
Direction  
Distance  
Elevation

MAP FINDINGS

Site

Database(s)

EDR ID Number  
EPA ID Number

**SAFETY-KLEEN SYSTEMS, INC (Continued)**

**S113002924**

Additional Code 2:	Not reported
Additional Code 3:	Not reported
Additional Code 4:	Not reported
Additional Code 5:	Not reported
Shipment Date:	20151230
Creation Date:	2/11/2016 22:15:11
Receipt Date:	20160104
Manifest ID:	005133091SKS
Trans EPA ID:	TXR000081205
Trans Name:	SAFETY-KLEEN SYSTEMS INC
Trans 2 EPA ID:	Not reported
Trans 2 Name:	Not reported
TSDF EPA ID:	CA0000084517
Trans Name:	SAFETY-KLEEN SYSTEMS INC
TSDF Alt EPA ID:	Not reported
TSDF Alt Name:	Not reported
Waste Code Description:	134 - Aqueous solution with <10% total organic residues
RCRA Code:	Not reported
Meth Code:	H141 - Storage, Bulking, And/Or Transfer Off Site--No Treatment/Reovery (H010-H129) Or (H131-H135)
Quantity Tons:	0.3864
Waste Quantity:	92
Quantity Unit:	G
Additional Code 1:	Not reported
Additional Code 2:	Not reported
Additional Code 3:	Not reported
Additional Code 4:	Not reported
Additional Code 5:	Not reported
Shipment Date:	20151230
Creation Date:	2/11/2016 22:15:11
Receipt Date:	20160104
Manifest ID:	005133058SKS
Trans EPA ID:	TXR000081205
Trans Name:	SAFETY-KLEEN SYSTEMS INC
Trans 2 EPA ID:	Not reported
Trans 2 Name:	Not reported
TSDF EPA ID:	CA0000084517
Trans Name:	SAFETY-KLEEN SYSTEMS INC
TSDF Alt EPA ID:	Not reported
TSDF Alt Name:	Not reported
Waste Code Description:	134 - Aqueous solution with <10% total organic residues
RCRA Code:	Not reported
Meth Code:	H141 - Storage, Bulking, And/Or Transfer Off Site--No Treatment/Reovery (H010-H129) Or (H131-H135)
Quantity Tons:	0.1344
Waste Quantity:	32
Quantity Unit:	G
Additional Code 1:	Not reported
Additional Code 2:	Not reported
Additional Code 3:	Not reported
Additional Code 4:	Not reported
Additional Code 5:	Not reported
Shipment Date:	20151230
Creation Date:	2/11/2016 22:15:11

Map ID  
Direction  
Distance  
Elevation

MAP FINDINGS

Site

Database(s)

EDR ID Number  
EPA ID Number

**SAFETY-KLEEN SYSTEMS, INC (Continued)**

**S113002924**

Receipt Date: 20160104  
Manifest ID: 005133054SKS  
Trans EPA ID: TXR000081205  
Trans Name: SAFETY-KLEEN SYSTEMS INC  
Trans 2 EPA ID: Not reported  
Trans 2 Name: Not reported  
TSDF EPA ID: CA0000084517  
Trans Name: SAFETY-KLEEN SYSTEMS INC  
TSDF Alt EPA ID: Not reported  
TSDF Alt Name: Not reported  
Waste Code Description: 134 - Aqueous solution with <10% total organic residues  
RCRA Code: Not reported  
Meth Code: H141 - Storage, Bulking, And/Or Transfer Off Site--No  
Treatment/Reovery (H010-H129) Or (H131-H135)

Quantity Tons: 0.0714  
Waste Quantity: 17  
Quantity Unit: G  
Additional Code 1: Not reported  
Additional Code 2: Not reported  
Additional Code 3: Not reported  
Additional Code 4: Not reported  
Additional Code 5: Not reported

Shipment Date: 20151230  
Creation Date: 2/11/2016 22:15:11  
Receipt Date: 20160104  
Manifest ID: 005133054SKS  
Trans EPA ID: TXR000081205  
Trans Name: SAFETY-KLEEN SYSTEMS INC  
Trans 2 EPA ID: Not reported  
Trans 2 Name: Not reported  
TSDF EPA ID: CA0000084517  
Trans Name: SAFETY-KLEEN SYSTEMS INC  
TSDF Alt EPA ID: Not reported  
TSDF Alt Name: Not reported  
Waste Code Description: 134 - Aqueous solution with <10% total organic residues  
RCRA Code: Not reported  
Meth Code: H141 - Storage, Bulking, And/Or Transfer Off Site--No  
Treatment/Reovery (H010-H129) Or (H131-H135)

Quantity Tons: 0.021  
Waste Quantity: 5  
Quantity Unit: G  
Additional Code 1: Not reported  
Additional Code 2: Not reported  
Additional Code 3: Not reported  
Additional Code 4: Not reported  
Additional Code 5: Not reported

Shipment Date: 20151230  
Creation Date: 2/11/2016 22:15:11  
Receipt Date: 20160104  
Manifest ID: 005133049SKS  
Trans EPA ID: TXR000081205  
Trans Name: SAFETY-KLEEN SYSTEMS INC  
Trans 2 EPA ID: Not reported  
Trans 2 Name: Not reported  
TSDF EPA ID: CA0000084517

Map ID  
Direction  
Distance  
Elevation

MAP FINDINGS

Site

Database(s)

EDR ID Number  
EPA ID Number

**SAFETY-KLEEN SYSTEMS, INC (Continued)**

**S113002924**

Trans Name: SAFETY-KLEEN SYSTEMS INC  
TSDF Alt EPA ID: Not reported  
TSDF Alt Name: Not reported  
Waste Code Description: 134 - Aqueous solution with <10% total organic residues  
RCRA Code: Not reported  
Meth Code: H141 - Storage, Bulking, And/Or Transfer Off Site--No Treatment/Reovery (H010-H129) Or (H131-H135)  
  
Quantity Tons: 0.4998  
Waste Quantity: 119  
Quantity Unit: G  
Additional Code 1: Not reported  
Additional Code 2: Not reported  
Additional Code 3: Not reported  
Additional Code 4: Not reported  
Additional Code 5: Not reported

**Additional Info:**

Year: 1993  
Gen EPA ID: CAD980817159

Shipment Date: 19931209  
Creation Date: 9/14/1995 0:00:00  
Receipt Date: 19931213  
Manifest ID: 92541563  
Trans EPA ID: ILD984908202  
Trans Name: Not reported  
Trans 2 EPA ID: ILD984908202  
Trans 2 Name: Not reported  
TSDF EPA ID: CAD093459485  
Trans Name: Not reported  
TSDF Alt EPA ID: Not reported  
TSDF Alt Name: Not reported  
Waste Code Description: 751 - Solids or sludge with halogenated organic comp. > 1000 mg/kg  
RCRA Code: D001  
Meth Code: H01 - Transfer Station  
Quantity Tons: 0.6004  
Waste Quantity: 144  
Quantity Unit: G  
Additional Code 1: Not reported  
Additional Code 2: Not reported  
Additional Code 3: Not reported  
Additional Code 4: Not reported  
Additional Code 5: Not reported

Shipment Date: 19931202  
Creation Date: 9/14/1995 0:00:00  
Receipt Date: 19931213  
Manifest ID: 93083681  
Trans EPA ID: CAD981694664  
Trans Name: Not reported  
Trans 2 EPA ID: Not reported  
Trans 2 Name: Not reported  
TSDF EPA ID: CAD009452657  
Trans Name: Not reported  
TSDF Alt EPA ID: CAD009452657  
TSDF Alt Name: Not reported  
Waste Code Description: 343 - Unspecified organic liquid mixture

Map ID  
Direction  
Distance  
Elevation

MAP FINDINGS

Site

Database(s)

EDR ID Number  
EPA ID Number

**SAFETY-KLEEN SYSTEMS, INC (Continued)**

**S113002924**

RCRA Code:	Not reported
Meth Code:	R01 - Recycler
Quantity Tons:	0.323
Waste Quantity:	95
Quantity Unit:	G
Additional Code 1:	Not reported
Additional Code 2:	Not reported
Additional Code 3:	Not reported
Additional Code 4:	Not reported
Additional Code 5:	Not reported
Shipment Date:	19931130
Creation Date:	9/14/1995 0:00:00
Receipt Date:	19931202
Manifest ID:	92180250
Trans EPA ID:	ILD099202681
Trans Name:	Not reported
Trans 2 EPA ID:	Not reported
Trans 2 Name:	Not reported
TSDf EPA ID:	CAT000646117
Trans Name:	Not reported
TSDf Alt EPA ID:	Not reported
TSDf Alt Name:	Not reported
Waste Code Description:	151 - Asbestos-containing waste
RCRA Code:	Not reported
Meth Code:	D80 - Disposal, Land Fill
Quantity Tons:	0.7
Waste Quantity:	1400
Quantity Unit:	P
Additional Code 1:	Not reported
Additional Code 2:	Not reported
Additional Code 3:	Not reported
Additional Code 4:	Not reported
Additional Code 5:	Not reported
Shipment Date:	19931122
Creation Date:	9/14/1995 0:00:00
Receipt Date:	19931122
Manifest ID:	93083216
Trans EPA ID:	ILD984908202
Trans Name:	Not reported
Trans 2 EPA ID:	Not reported
Trans 2 Name:	Not reported
TSDf EPA ID:	CAD053044053
Trans Name:	Not reported
TSDf Alt EPA ID:	CAD053044053
TSDf Alt Name:	Not reported
Waste Code Description:	741 - Liquids with halogenated organic compounds > 1000 mg/l
RCRA Code:	D001
Meth Code:	H01 - Transfer Station
Quantity Tons:	0.2251
Waste Quantity:	54
Quantity Unit:	G
Additional Code 1:	Not reported
Additional Code 2:	Not reported
Additional Code 3:	Not reported
Additional Code 4:	Not reported

Map ID  
Direction  
Distance  
Elevation

MAP FINDINGS

Site

Database(s)

EDR ID Number  
EPA ID Number

**SAFETY-KLEEN SYSTEMS, INC (Continued)**

**S113002924**

Additional Code 5:	Not reported
Shipment Date:	19931015
Creation Date:	9/13/1995 0:00:00
Receipt Date:	19931019
Manifest ID:	92158176
Trans EPA ID:	ILD984908202
Trans Name:	Not reported
Trans 2 EPA ID:	ILD984908202
Trans 2 Name:	Not reported
TSDf EPA ID:	CAD093459485
Trans Name:	Not reported
TSDf Alt EPA ID:	CAD093459485
TSDf Alt Name:	Not reported
Waste Code Description:	751 - Solids or sludge with halogenated organic comp. > 1000 mg/kg
RCRA Code:	D001
Meth Code:	H01 - Transfer Station
Quantity Tons:	0.7506
Waste Quantity:	180
Quantity Unit:	G
Additional Code 1:	Not reported
Additional Code 2:	Not reported
Additional Code 3:	Not reported
Additional Code 4:	Not reported
Additional Code 5:	Not reported
Shipment Date:	19930914
Creation Date:	9/12/1995 0:00:00
Receipt Date:	19930915
Manifest ID:	92158121
Trans EPA ID:	ILD984908202
Trans Name:	Not reported
Trans 2 EPA ID:	ILD984908202
Trans 2 Name:	Not reported
TSDf EPA ID:	CAD093459485
Trans Name:	Not reported
TSDf Alt EPA ID:	Not reported
TSDf Alt Name:	Not reported
Waste Code Description:	751 - Solids or sludge with halogenated organic comp. > 1000 mg/kg
RCRA Code:	D001
Meth Code:	H01 - Transfer Station
Quantity Tons:	0.467
Waste Quantity:	112
Quantity Unit:	G
Additional Code 1:	Not reported
Additional Code 2:	Not reported
Additional Code 3:	Not reported
Additional Code 4:	Not reported
Additional Code 5:	Not reported
Shipment Date:	19930909
Creation Date:	9/12/1995 0:00:00
Receipt Date:	19930920
Manifest ID:	93106576
Trans EPA ID:	CAD981694664
Trans Name:	Not reported
Trans 2 EPA ID:	Not reported



Map ID  
Direction  
Distance  
Elevation

MAP FINDINGS

Site

Database(s)

EDR ID Number  
EPA ID Number

**SAFETY-KLEEN SYSTEMS, INC (Continued)**

**S113002924**

Trans 2 Name:	Not reported
TSDF EPA ID:	CAD009452657
Trans Name:	Not reported
TSDF Alt EPA ID:	CAD009452657
TSDF Alt Name:	Not reported
Waste Code Description:	343 - Unspecified organic liquid mixture
RCRA Code:	Not reported
Meth Code:	R01 - Recycler
Quantity Tons:	0.306
Waste Quantity:	90
Quantity Unit:	G
Additional Code 1:	Not reported
Additional Code 2:	Not reported
Additional Code 3:	Not reported
Additional Code 4:	Not reported
Additional Code 5:	Not reported
Shipment Date:	19930819
Creation Date:	9/12/1995 0:00:00
Receipt Date:	19930820
Manifest ID:	92158188
Trans EPA ID:	ILD984908202
Trans Name:	Not reported
Trans 2 EPA ID:	ILD984908202
Trans 2 Name:	Not reported
TSDF EPA ID:	CAD053044053
Trans Name:	Not reported
TSDF Alt EPA ID:	CAD053044053
TSDF Alt Name:	Not reported
Waste Code Description:	741 - Liquids with halogenated organic compounds > 1000 mg/l
RCRA Code:	D001
Meth Code:	H01 - Transfer Station
Quantity Tons:	0.4753
Waste Quantity:	114
Quantity Unit:	G
Additional Code 1:	Not reported
Additional Code 2:	Not reported
Additional Code 3:	Not reported
Additional Code 4:	Not reported
Additional Code 5:	Not reported
Shipment Date:	19930810
Creation Date:	9/12/1995 0:00:00
Receipt Date:	19930811
Manifest ID:	92541523
Trans EPA ID:	ILD984908202
Trans Name:	Not reported
Trans 2 EPA ID:	ILD984908202
Trans 2 Name:	Not reported
TSDF EPA ID:	CAD093459485
Trans Name:	Not reported
TSDF Alt EPA ID:	CAD093459485
TSDF Alt Name:	Not reported
Waste Code Description:	751 - Solids or sludge with halogenated organic comp. > 1000 mg/kg
RCRA Code:	D001
Meth Code:	H01 - Transfer Station
Quantity Tons:	0.4378

Map ID  
Direction  
Distance  
Elevation

MAP FINDINGS

Site

Database(s)

EDR ID Number  
EPA ID Number

**SAFETY-KLEEN SYSTEMS, INC (Continued)**

**S113002924**

Waste Quantity: 105  
Quantity Unit: G  
Additional Code 1: Not reported  
Additional Code 2: Not reported  
Additional Code 3: Not reported  
Additional Code 4: Not reported  
Additional Code 5: Not reported  
  
Shipment Date: 19930723  
Creation Date: 9/9/1995 0:00:00  
Receipt Date: Not reported  
Manifest ID: 92541596  
Trans EPA ID: ILD984908202  
Trans Name: Not reported  
Trans 2 EPA ID: Not reported  
Trans 2 Name: Not reported  
TSDF EPA ID: CAD093459485  
Trans Name: Not reported  
TSDF Alt EPA ID: Not reported  
TSDF Alt Name: Not reported  
Waste Code Description: 751 - Solids or sludge with halogenated organic comp. > 1000 mg/kg  
RCRA Code: D001  
Meth Code: - Not reported  
Quantity Tons: 0.0834  
Waste Quantity: 20  
Quantity Unit: G  
Additional Code 1: Not reported  
Additional Code 2: Not reported  
Additional Code 3: Not reported  
Additional Code 4: Not reported  
Additional Code 5: Not reported

**Additional Info:**

Year: 2015  
Gen EPA ID: CAD980817159  
  
Shipment Date: 20151231  
Creation Date: 2/11/2016 22:15:11  
Receipt Date: 20160106  
Manifest ID: 005133062SKS  
Trans EPA ID: TXR000081205  
Trans Name: SAFETY-KLEEN SYSTEMS INC  
Trans 2 EPA ID: Not reported  
Trans 2 Name: Not reported  
TSDF EPA ID: CA0000084517  
Trans Name: SAFETY-KLEEN SYSTEMS INC  
TSDF Alt EPA ID: Not reported  
TSDF Alt Name: Not reported  
Waste Code Description: 134 - Aqueous solution with <10% total organic residues  
RCRA Code: Not reported  
Meth Code: H141 - Storage, Bulking, And/Or Transfer Off Site--No Treatment/Reovery (H010-H129) Or (H131-H135)  
  
Quantity Tons: 0.021  
Waste Quantity: 5  
Quantity Unit: G  
Additional Code 1: Not reported  
Additional Code 2: Not reported

Map ID  
Direction  
Distance  
Elevation

MAP FINDINGS

Site

Database(s)

EDR ID Number  
EPA ID Number

**SAFETY-KLEEN SYSTEMS, INC (Continued)**

**S113002924**

Additional Code 3:	Not reported
Additional Code 4:	Not reported
Additional Code 5:	Not reported
Shipment Date:	20151231
Creation Date:	2/11/2016 22:15:11
Receipt Date:	20160106
Manifest ID:	005133092SKS
Trans EPA ID:	TXR000081205
Trans Name:	SAFETY-KLEEN SYSTEMS INC
Trans 2 EPA ID:	Not reported
Trans 2 Name:	Not reported
TSDf EPA ID:	CA0000084517
Trans Name:	SAFETY-KLEEN SYSTEMS INC
TSDf Alt EPA ID:	Not reported
TSDf Alt Name:	Not reported
Waste Code Description:	134 - Aqueous solution with <10% total organic residues
RCRA Code:	Not reported
Meth Code:	H141 - Storage, Bulking, And/Or Transfer Off Site--No Treatment/Reovery (H010-H129) Or (H131-H135)
Quantity Tons:	0.021
Waste Quantity:	5
Quantity Unit:	G
Additional Code 1:	Not reported
Additional Code 2:	Not reported
Additional Code 3:	Not reported
Additional Code 4:	Not reported
Additional Code 5:	Not reported
Shipment Date:	20151231
Creation Date:	2/11/2016 22:15:11
Receipt Date:	20160106
Manifest ID:	005133044SKS
Trans EPA ID:	TXR000081205
Trans Name:	SAFETY-KLEEN SYSTEMS INC
Trans 2 EPA ID:	Not reported
Trans 2 Name:	Not reported
TSDf EPA ID:	CA0000084517
Trans Name:	SAFETY-KLEEN SYSTEMS INC
TSDf Alt EPA ID:	Not reported
TSDf Alt Name:	Not reported
Waste Code Description:	134 - Aqueous solution with <10% total organic residues
RCRA Code:	Not reported
Meth Code:	H141 - Storage, Bulking, And/Or Transfer Off Site--No Treatment/Reovery (H010-H129) Or (H131-H135)
Quantity Tons:	0.084
Waste Quantity:	20
Quantity Unit:	G
Additional Code 1:	Not reported
Additional Code 2:	Not reported
Additional Code 3:	Not reported
Additional Code 4:	Not reported
Additional Code 5:	Not reported
Shipment Date:	20151231
Creation Date:	2/11/2016 22:15:11
Receipt Date:	20160106

Map ID  
Direction  
Distance  
Elevation

MAP FINDINGS

Site

Database(s)

EDR ID Number  
EPA ID Number

**SAFETY-KLEEN SYSTEMS, INC (Continued)**

**S113002924**

Manifest ID: 005133062SKS  
Trans EPA ID: TXR000081205  
Trans Name: SAFETY-KLEEN SYSTEMS INC  
Trans 2 EPA ID: Not reported  
Trans 2 Name: Not reported  
TSDF EPA ID: CA0000084517  
Trans Name: SAFETY-KLEEN SYSTEMS INC  
TSDF Alt EPA ID: Not reported  
TSDF Alt Name: Not reported  
Waste Code Description: 134 - Aqueous solution with <10% total organic residues  
RCRA Code: Not reported  
Meth Code: H141 - Storage, Bulking, And/Or Transfer Off Site--No Treatment/Reovery (H010-H129) Or (H131-H135)

Quantity Tons: 0.1428  
Waste Quantity: 34  
Quantity Unit: G  
Additional Code 1: Not reported  
Additional Code 2: Not reported  
Additional Code 3: Not reported  
Additional Code 4: Not reported  
Additional Code 5: Not reported

Shipment Date: 20151230  
Creation Date: 2/11/2016 22:15:11  
Receipt Date: 20160104  
Manifest ID: 005133091SKS  
Trans EPA ID: TXR000081205  
Trans Name: SAFETY-KLEEN SYSTEMS INC  
Trans 2 EPA ID: Not reported  
Trans 2 Name: Not reported  
TSDF EPA ID: CA0000084517  
Trans Name: SAFETY-KLEEN SYSTEMS INC  
TSDF Alt EPA ID: Not reported  
TSDF Alt Name: Not reported  
Waste Code Description: 134 - Aqueous solution with <10% total organic residues  
RCRA Code: Not reported  
Meth Code: H141 - Storage, Bulking, And/Or Transfer Off Site--No Treatment/Reovery (H010-H129) Or (H131-H135)

Quantity Tons: 0.021  
Waste Quantity: 5  
Quantity Unit: G  
Additional Code 1: Not reported  
Additional Code 2: Not reported  
Additional Code 3: Not reported  
Additional Code 4: Not reported  
Additional Code 5: Not reported

Shipment Date: 20151230  
Creation Date: 2/11/2016 22:15:11  
Receipt Date: 20160104  
Manifest ID: 005133058SKS  
Trans EPA ID: TXR000081205  
Trans Name: SAFETY-KLEEN SYSTEMS INC  
Trans 2 EPA ID: Not reported  
Trans 2 Name: Not reported  
TSDF EPA ID: CA0000084517  
Trans Name: SAFETY-KLEEN SYSTEMS INC

Map ID  
Direction  
Distance  
Elevation

MAP FINDINGS

Site

Database(s)

EDR ID Number  
EPA ID Number

**SAFETY-KLEEN SYSTEMS, INC (Continued)**

**S113002924**

TSDF Alt EPA ID: Not reported  
TSDF Alt Name: Not reported  
Waste Code Description: 134 - Aqueous solution with <10% total organic residues  
RCRA Code: Not reported  
Meth Code: H141 - Storage, Bulking, And/Or Transfer Off Site--No Treatment/Reovery (H010-H129) Or (H131-H135)  
  
Quantity Tons: 0.1344  
Waste Quantity: 32  
Quantity Unit: G  
Additional Code 1: Not reported  
Additional Code 2: Not reported  
Additional Code 3: Not reported  
Additional Code 4: Not reported  
Additional Code 5: Not reported

Shipment Date: 20151230  
Creation Date: 2/11/2016 22:15:11  
Receipt Date: 20160104  
Manifest ID: 005133091SKS  
Trans EPA ID: TXR000081205  
Trans Name: SAFETY-KLEEN SYSTEMS INC  
Trans 2 EPA ID: Not reported  
Trans 2 Name: Not reported  
TSDF EPA ID: CA0000084517  
Trans Name: SAFETY-KLEEN SYSTEMS INC  
TSDF Alt EPA ID: Not reported  
TSDF Alt Name: Not reported  
Waste Code Description: 134 - Aqueous solution with <10% total organic residues  
RCRA Code: Not reported  
Meth Code: H141 - Storage, Bulking, And/Or Transfer Off Site--No Treatment/Reovery (H010-H129) Or (H131-H135)  
  
Quantity Tons: 0.3864  
Waste Quantity: 92  
Quantity Unit: G  
Additional Code 1: Not reported  
Additional Code 2: Not reported  
Additional Code 3: Not reported  
Additional Code 4: Not reported  
Additional Code 5: Not reported

Shipment Date: 20151230  
Creation Date: 2/11/2016 22:15:11  
Receipt Date: 20160104  
Manifest ID: 005133054SKS  
Trans EPA ID: TXR000081205  
Trans Name: SAFETY-KLEEN SYSTEMS INC  
Trans 2 EPA ID: Not reported  
Trans 2 Name: Not reported  
TSDF EPA ID: CA0000084517  
Trans Name: SAFETY-KLEEN SYSTEMS INC  
TSDF Alt EPA ID: Not reported  
TSDF Alt Name: Not reported  
Waste Code Description: 134 - Aqueous solution with <10% total organic residues  
RCRA Code: Not reported  
Meth Code: H141 - Storage, Bulking, And/Or Transfer Off Site--No Treatment/Reovery (H010-H129) Or (H131-H135)  
  
Quantity Tons: 0.0714

Map ID  
Direction  
Distance  
Elevation

MAP FINDINGS

Site

Database(s)

EDR ID Number  
EPA ID Number

**SAFETY-KLEEN SYSTEMS, INC (Continued)**

**S113002924**

Waste Quantity:	17
Quantity Unit:	G
Additional Code 1:	Not reported
Additional Code 2:	Not reported
Additional Code 3:	Not reported
Additional Code 4:	Not reported
Additional Code 5:	Not reported
Shipment Date:	20151230
Creation Date:	2/11/2016 22:15:11
Receipt Date:	20160104
Manifest ID:	005133054SKS
Trans EPA ID:	TXR000081205
Trans Name:	SAFETY-KLEEN SYSTEMS INC
Trans 2 EPA ID:	Not reported
Trans 2 Name:	Not reported
TSDF EPA ID:	CA0000084517
Trans Name:	SAFETY-KLEEN SYSTEMS INC
TSDF Alt EPA ID:	Not reported
TSDF Alt Name:	Not reported
Waste Code Description:	134 - Aqueous solution with <10% total organic residues
RCRA Code:	Not reported
Meth Code:	H141 - Storage, Bulking, And/Or Transfer Off Site--No Treatment/Reovery (H010-H129) Or (H131-H135)
Quantity Tons:	0.021
Waste Quantity:	5
Quantity Unit:	G
Additional Code 1:	Not reported
Additional Code 2:	Not reported
Additional Code 3:	Not reported
Additional Code 4:	Not reported
Additional Code 5:	Not reported
Shipment Date:	20151230
Creation Date:	2/11/2016 22:15:11
Receipt Date:	20160104
Manifest ID:	005133049SKS
Trans EPA ID:	TXR000081205
Trans Name:	SAFETY-KLEEN SYSTEMS INC
Trans 2 EPA ID:	Not reported
Trans 2 Name:	Not reported
TSDF EPA ID:	CA0000084517
Trans Name:	SAFETY-KLEEN SYSTEMS INC
TSDF Alt EPA ID:	Not reported
TSDF Alt Name:	Not reported
Waste Code Description:	134 - Aqueous solution with <10% total organic residues
RCRA Code:	Not reported
Meth Code:	H141 - Storage, Bulking, And/Or Transfer Off Site--No Treatment/Reovery (H010-H129) Or (H131-H135)
Quantity Tons:	0.4998
Waste Quantity:	119
Quantity Unit:	G
Additional Code 1:	Not reported
Additional Code 2:	Not reported
Additional Code 3:	Not reported
Additional Code 4:	Not reported
Additional Code 5:	Not reported

Map ID  
Direction  
Distance  
Elevation

MAP FINDINGS

Site

Database(s)

EDR ID Number  
EPA ID Number

**SAFETY-KLEEN SYSTEMS, INC (Continued)**

**S113002924**

Additional Info:

Year:	2012
Gen EPA ID:	CAD980817159
Shipment Date:	20121231
Creation Date:	5/14/2013 22:15:27
Receipt Date:	20130115
Manifest ID:	003618678SKS
Trans EPA ID:	TXR000081205
Trans Name:	SAFETY-KLEEN SYSTEMS INC
Trans 2 EPA ID:	OKD981588791
Trans 2 Name:	TRIAD TRANSPORT INC
TSDf EPA ID:	TXD077603371
Trans Name:	SAFETY-KLEEN SYSTEMS INC
TSDf Alt EPA ID:	Not reported
TSDf Alt Name:	Not reported
Waste Code Description:	751 - Solids or sludge with halogenated organic comp. > 1000 mg/kg
RCRA Code:	F005
Meth Code:	H061 - Fuel Blending Prior To Energy Recovery At Another Site
Quantity Tons:	0.211
Waste Quantity:	422
Quantity Unit:	P
Additional Code 1:	F003
Additional Code 2:	F002
Additional Code 3:	D004
Additional Code 4:	Not reported
Additional Code 5:	Not reported
Shipment Date:	20121210
Creation Date:	4/30/2013 22:15:27
Receipt Date:	20121226
Manifest ID:	003518444SKS
Trans EPA ID:	TXR000081205
Trans Name:	SAFETY-KLEEN SYSTEMS INC
Trans 2 EPA ID:	OKD981588791
Trans 2 Name:	TRIAD TRANSPORT
TSDf EPA ID:	TXD077603371
Trans Name:	SAFETY-KLEEN SYSTEMS INC
TSDf Alt EPA ID:	Not reported
TSDf Alt Name:	Not reported
Waste Code Description:	222 - Oil/water separation sludge
RCRA Code:	Not reported
Meth Code:	H141 - Storage, Bulking, And/Or Transfer Off Site--No Treatment/Reovery (H010-H129) Or (H131-H135)
Quantity Tons:	0.1
Waste Quantity:	200
Quantity Unit:	P
Additional Code 1:	Not reported
Additional Code 2:	Not reported
Additional Code 3:	Not reported
Additional Code 4:	Not reported
Additional Code 5:	Not reported
Shipment Date:	20121126
Creation Date:	4/15/2013 22:15:20
Receipt Date:	20121205
Manifest ID:	003518120SKS

Map ID  
Direction  
Distance  
Elevation

MAP FINDINGS

Site

Database(s)

EDR ID Number  
EPA ID Number

**SAFETY-KLEEN SYSTEMS, INC (Continued)**

**S113002924**

Trans EPA ID: TXR000081205  
Trans Name: SAFETY-KLEEN SYSTEMS INC  
Trans 2 EPA ID: MOD095038998  
Trans 2 Name: BED ROCK INC DBA TSMT  
TSDf EPA ID: TXD077603371  
Trans Name: SAFETY-KLEEN SYSTEMS INC  
TSDf Alt EPA ID: Not reported  
TSDf Alt Name: Not reported  
Waste Code Description: 751 - Solids or sludge with halogenated organic comp. > 1000 mg/kg  
RCRA Code: F005  
Meth Code: H061 - Fuel Blending Prior To Energy Recovery At Another Site  
Quantity Tons: 0.075  
Waste Quantity: 150  
Quantity Unit: P  
Additional Code 1: F003  
Additional Code 2: F002  
Additional Code 3: D004  
Additional Code 4: Not reported  
Additional Code 5: Not reported

Shipment Date: 20121121  
Creation Date: 4/17/2013 22:15:43  
Receipt Date: 20121203  
Manifest ID: 003518091SKS  
Trans EPA ID: TXR000081205  
Trans Name: SAFETY-KLEEN SYSTEMS INC  
Trans 2 EPA ID: OKD981588791  
Trans 2 Name: TRIAD TRANSPORT INC  
TSDf EPA ID: TXD077603371  
Trans Name: SAFETY-KLEEN SYSTEMS INC  
TSDf Alt EPA ID: Not reported  
TSDf Alt Name: Not reported  
Waste Code Description: 751 - Solids or sludge with halogenated organic comp. > 1000 mg/kg  
RCRA Code: F005  
Meth Code: H061 - Fuel Blending Prior To Energy Recovery At Another Site  
Quantity Tons: 0.075  
Waste Quantity: 150  
Quantity Unit: P  
Additional Code 1: F003  
Additional Code 2: F002  
Additional Code 3: D004  
Additional Code 4: Not reported  
Additional Code 5: Not reported

Shipment Date: 20121115  
Creation Date: 4/17/2013 22:15:43  
Receipt Date: 20121127  
Manifest ID: 003518034SKS  
Trans EPA ID: TXR000081205  
Trans Name: SAFETY-KLEEN SYSTEMS INC  
Trans 2 EPA ID: OKD981588791  
Trans 2 Name: TRIAD TRANSPORT INC  
TSDf EPA ID: TXD077603371  
Trans Name: SAFETY-KLEEN SYSTEMS INC  
TSDf Alt EPA ID: Not reported  
TSDf Alt Name: Not reported  
Waste Code Description: 751 - Solids or sludge with halogenated organic comp. > 1000 mg/kg



Map ID  
Direction  
Distance  
Elevation

MAP FINDINGS

Site

Database(s)

EDR ID Number  
EPA ID Number

**SAFETY-KLEEN SYSTEMS, INC (Continued)**

**S113002924**

RCRA Code:	F005
Meth Code:	H061 - Fuel Blending Prior To Energy Recovery At Another Site
Quantity Tons:	0.1765
Waste Quantity:	353
Quantity Unit:	P
Additional Code 1:	F003
Additional Code 2:	F002
Additional Code 3:	D004
Additional Code 4:	Not reported
Additional Code 5:	Not reported
Shipment Date:	20121112
Creation Date:	4/17/2013 22:15:43
Receipt Date:	20121127
Manifest ID:	002937435SKS
Trans EPA ID:	TXR000081205
Trans Name:	SAFETY-KLEEN SYSTEMS INC
Trans 2 EPA ID:	OKD981588791
Trans 2 Name:	TRIAD TRANSPORT INC
TSD EPA ID:	TXD077603371
Trans Name:	SAFETY-KLEEN SYSTEMS INC
TSD EPA ID:	Not reported
TSD Name:	Not reported
Waste Code Description:	- Not reported
RCRA Code:	D001
Meth Code:	H141 - Storage, Bulking, And/Or Transfer Off Site--No Treatment/Reovery (H010-H129) Or (H131-H135)
Quantity Tons:	0.0045
Waste Quantity:	9
Quantity Unit:	P
Additional Code 1:	Not reported
Additional Code 2:	Not reported
Additional Code 3:	Not reported
Additional Code 4:	Not reported
Additional Code 5:	Not reported
Shipment Date:	20121101
Creation Date:	4/6/2013 22:15:15
Receipt Date:	20121113
Manifest ID:	002937260SKS
Trans EPA ID:	TXR000081205
Trans Name:	SAFETY-KLEEN SYSTEMS INC
Trans 2 EPA ID:	OKD981588791
Trans 2 Name:	TRIAD TRANSPORT
TSD EPA ID:	TXD077603371
Trans Name:	SAFETY-KLEEN SYSTEMS INC
TSD EPA ID:	Not reported
TSD Name:	Not reported
Waste Code Description:	751 - Solids or sludge with halogenated organic comp. > 1000 mg/kg
RCRA Code:	F005
Meth Code:	H061 - Fuel Blending Prior To Energy Recovery At Another Site
Quantity Tons:	0.0565
Waste Quantity:	113
Quantity Unit:	P
Additional Code 1:	F003
Additional Code 2:	F002
Additional Code 3:	D004

Map ID  
Direction  
Distance  
Elevation

MAP FINDINGS

Site

Database(s)

EDR ID Number  
EPA ID Number

**SAFETY-KLEEN SYSTEMS, INC (Continued)**

**S113002924**

Additional Code 4: Not reported  
Additional Code 5: Not reported  
  
Shipment Date: 20121022  
Creation Date: 3/26/2013 22:15:29  
Receipt Date: 20121105  
Manifest ID: 002937149SKS  
Trans EPA ID: TXR000081205  
Trans Name: SAFETY-KLEEN SYSTEMS INC  
Trans 2 EPA ID: OKD981588791  
Trans 2 Name: TRIAD TRANSPORT INC  
TSDF EPA ID: TXD077603371  
Trans Name: SAFETY-KLEEN SYSTEMS INC  
TSDF Alt EPA ID: Not reported  
TSDF Alt Name: Not reported  
Waste Code Description: 751 - Solids or sludge with halogenated organic comp. > 1000 mg/kg  
RCRA Code: F005  
Meth Code: H061 - Fuel Blending Prior To Energy Recovery At Another Site  
Quantity Tons: 0.0925  
Waste Quantity: 185  
Quantity Unit: P  
Additional Code 1: F003  
Additional Code 2: F002  
Additional Code 3: D004  
Additional Code 4: Not reported  
Additional Code 5: Not reported

Shipment Date: 20121018  
Creation Date: 8/22/2013 22:15:07  
Receipt Date: 20121029  
Manifest ID: 002937112SKS  
Trans EPA ID: TXR000081205  
Trans Name: SAFETY-KLEEN SYSTEMS INC  
Trans 2 EPA ID: OKD981588791  
Trans 2 Name: TRIAD TRANSPORT INC  
TSDF EPA ID: TXD077603371  
Trans Name: SAFETY-KLEEN SYSTEMS INC  
TSDF Alt EPA ID: Not reported  
TSDF Alt Name: Not reported  
Waste Code Description: 751 - Solids or sludge with halogenated organic comp. > 1000 mg/kg  
RCRA Code: F005  
Meth Code: H061 - Fuel Blending Prior To Energy Recovery At Another Site  
Quantity Tons: 0.075  
Waste Quantity: 150  
Quantity Unit: P  
Additional Code 1: F003  
Additional Code 2: F002  
Additional Code 3: D004  
Additional Code 4: Not reported  
Additional Code 5: Not reported

Shipment Date: 20121001  
Creation Date: 3/22/2013 22:15:17  
Receipt Date: 20121015  
Manifest ID: 003315845SKS  
Trans EPA ID: TXR000081205  
Trans Name: SAFETY-KLEEN SYSTEMS INC

Map ID  
Direction  
Distance  
Elevation

MAP FINDINGS

Site

Database(s)

EDR ID Number  
EPA ID Number

**SAFETY-KLEEN SYSTEMS, INC (Continued)**

**S113002924**

Trans 2 EPA ID: OKD981588791  
Trans 2 Name: TRIAD TRANSPORT  
TSDF EPA ID: TXD077603371  
Trans Name: SAFETY-KLEEN SYSTEMS INC  
TSDF Alt EPA ID: Not reported  
TSDF Alt Name: Not reported  
Waste Code Description: 751 - Solids or sludge with halogenated organic comp. > 1000 mg/kg  
RCRA Code: F005  
Meth Code: H061 - Fuel Blending Prior To Energy Recovery At Another Site  
Quantity Tons: 0.0725  
Waste Quantity: 145  
Quantity Unit: P  
Additional Code 1: F003  
Additional Code 2: F002  
Additional Code 3: D004  
Additional Code 4: Not reported  
Additional Code 5: Not reported

**Additional Info:**

Year: 2009  
Gen EPA ID: CAD980817159

Shipment Date: 20091203  
Creation Date: 6/29/2010 18:30:46  
Receipt Date: 20091221  
Manifest ID: 002156136SKS  
Trans EPA ID: TXR000050930  
Trans Name: SAFETY-KLEEN SYSTEMS INC  
Trans 2 EPA ID: OKD981588791  
Trans 2 Name: TRIAD  
TSDF EPA ID: TXD077603371  
Trans Name: SAFETY-KLEEN SYSTEMS INC  
TSDF Alt EPA ID: Not reported  
TSDF Alt Name: Not reported  
Waste Code Description: 751 - Solids or sludge with halogenated organic comp. > 1000 mg/kg  
RCRA Code: F005  
Meth Code: H061 - Fuel Blending Prior To Energy Recovery At Another Site  
Quantity Tons: 0.075  
Waste Quantity: 150  
Quantity Unit: P  
Additional Code 1: F003  
Additional Code 2: F002  
Additional Code 3: D004  
Additional Code 4: Not reported  
Additional Code 5: Not reported

Shipment Date: 20091125  
Creation Date: 5/27/2010 18:31:00  
Receipt Date: 20091210  
Manifest ID: 002156135SKS  
Trans EPA ID: TXR000050930  
Trans Name: SAFETY-KLEEN SYSTEMS INC  
Trans 2 EPA ID: OKD981588791  
Trans 2 Name: TRIAD TRANSPORT  
TSDF EPA ID: TXD077603371  
Trans Name: SAFETY-KLEEN SYSTEMS INC  
TSDF Alt EPA ID: Not reported

Map ID  
Direction  
Distance  
Elevation

MAP FINDINGS

Site

Database(s)

EDR ID Number  
EPA ID Number

**SAFETY-KLEEN SYSTEMS, INC (Continued)**

**S113002924**

TSDF Alt Name: Not reported  
Waste Code Description: 751 - Solids or sludge with halogenated organic comp. > 1000 mg/kg  
RCRA Code: F005  
Meth Code: H061 - Fuel Blending Prior To Energy Recovery At Another Site  
Quantity Tons: 0.075  
Waste Quantity: 150  
Quantity Unit: P  
Additional Code 1: F003  
Additional Code 2: F002  
Additional Code 3: D004  
Additional Code 4: Not reported  
Additional Code 5: Not reported

Shipment Date: 20091125  
Creation Date: 5/27/2010 18:31:00  
Receipt Date: 20091210  
Manifest ID: 002172378SKS  
Trans EPA ID: TXR000050930  
Trans Name: SAFETY-KLEEN SYSTEMS INC  
Trans 2 EPA ID: OKD981588791  
Trans 2 Name: TRIAD TRANSPORT  
TSDF EPA ID: TXD077603371  
Trans Name: SAFETY-KLEEN SYSTEMS INC  
TSDF Alt EPA ID: Not reported  
TSDF Alt Name: Not reported  
Waste Code Description: 352 - Other organic solids  
RCRA Code: Not reported  
Meth Code: H141 - Storage, Bulking, And/Or Transfer Off Site--No Treatment/Reovery (H010-H129) Or (H131-H135)  
Quantity Tons: 0.225  
Waste Quantity: 450  
Quantity Unit: P  
Additional Code 1: Not reported  
Additional Code 2: Not reported  
Additional Code 3: Not reported  
Additional Code 4: Not reported  
Additional Code 5: Not reported

Shipment Date: 20091123  
Creation Date: 1/11/2010 18:30:07  
Receipt Date: 20091123  
Manifest ID: 002172359SKS  
Trans EPA ID: TXR000050930  
Trans Name: SAFETY-KLEEN SYSTEMS INC  
Trans 2 EPA ID: Not reported  
Trans 2 Name: Not reported  
TSDF EPA ID: CA0000084517  
Trans Name: SAFETY-KLEEN SYSTEMS INC  
TSDF Alt EPA ID: Not reported  
TSDF Alt Name: Not reported  
Waste Code Description: 342 - Organic liquids with metals (see 121  
RCRA Code: Not reported  
Meth Code: H141 - Storage, Bulking, And/Or Transfer Off Site--No Treatment/Reovery (H010-H129) Or (H131-H135)  
Quantity Tons: 0.1251  
Waste Quantity: 30  
Quantity Unit: G

Map ID  
Direction  
Distance  
Elevation

MAP FINDINGS

Site

Database(s)

EDR ID Number  
EPA ID Number

**SAFETY-KLEEN SYSTEMS, INC (Continued)**

**S113002924**

Additional Code 1:	Not reported
Additional Code 2:	Not reported
Additional Code 3:	Not reported
Additional Code 4:	Not reported
Additional Code 5:	Not reported
Shipment Date:	20091116
Creation Date:	5/20/2010 18:30:47
Receipt Date:	20091130
Manifest ID:	002172072SKS
Trans EPA ID:	TXR000050930
Trans Name:	SAFETY-KLEEN SYSTEMS INC
Trans 2 EPA ID:	OKD981588791
Trans 2 Name:	TRIAD TRANSPORT
TSDF EPA ID:	TXD077603371
Trans Name:	SAFETY-KLEEN SYSTEMS INC
TSDF Alt EPA ID:	Not reported
TSDF Alt Name:	Not reported
Waste Code Description:	751 - Solids or sludge with halogenated organic comp. > 1000 mg/kg
RCRA Code:	F005
Meth Code:	H061 - Fuel Blending Prior To Energy Recovery At Another Site
Quantity Tons:	0.1
Waste Quantity:	200
Quantity Unit:	P
Additional Code 1:	F003
Additional Code 2:	F002
Additional Code 3:	D004
Additional Code 4:	Not reported
Additional Code 5:	Not reported
Shipment Date:	20091111
Creation Date:	5/20/2010 18:30:47
Receipt Date:	20091124
Manifest ID:	002017753SKS
Trans EPA ID:	TXR000050930
Trans Name:	SAFETY-KLEEN SYSTEMS INC
Trans 2 EPA ID:	OKD981588791
Trans 2 Name:	TRIAD TRANSPORT
TSDF EPA ID:	TXD077603371
Trans Name:	SAFETY-KLEEN SYSTEMS INC
TSDF Alt EPA ID:	Not reported
TSDF Alt Name:	Not reported
Waste Code Description:	751 - Solids or sludge with halogenated organic comp. > 1000 mg/kg
RCRA Code:	F005
Meth Code:	H061 - Fuel Blending Prior To Energy Recovery At Another Site
Quantity Tons:	0.1
Waste Quantity:	200
Quantity Unit:	P
Additional Code 1:	F003
Additional Code 2:	F002
Additional Code 3:	D004
Additional Code 4:	Not reported
Additional Code 5:	Not reported
Shipment Date:	20091028
Creation Date:	12/8/2009 18:30:18
Receipt Date:	20091028

Map ID  
Direction  
Distance  
Elevation

MAP FINDINGS

Site

Database(s)

EDR ID Number  
EPA ID Number

**SAFETY-KLEEN SYSTEMS, INC (Continued)**

**S113002924**

Manifest ID:	002172638SKS
Trans EPA ID:	TXR000050930
Trans Name:	SAFETY-KLEEN SYSTEMS INC
Trans 2 EPA ID:	Not reported
Trans 2 Name:	Not reported
TSDf EPA ID:	CA0000084517
Trans Name:	SAFETY-KLEEN SYSTEMS INC
TSDf Alt EPA ID:	Not reported
TSDf Alt Name:	Not reported
Waste Code Description:	134 - Aqueous solution with <10% total organic residues
RCRA Code:	Not reported
Meth Code:	H141 - Storage, Bulking, And/Or Transfer Off Site--No Treatment/Reovery (H010-H129) Or (H131-H135)
Quantity Tons:	0.1008
Waste Quantity:	24
Quantity Unit:	G
Additional Code 1:	Not reported
Additional Code 2:	Not reported
Additional Code 3:	Not reported
Additional Code 4:	Not reported
Additional Code 5:	Not reported
Shipment Date:	20091013
Creation Date:	4/12/2010 18:31:03
Receipt Date:	20091020
Manifest ID:	002017757SKS
Trans EPA ID:	TXR000050930
Trans Name:	SAFETY-KLEEN SYSTEMS INC
Trans 2 EPA ID:	OKD981588791
Trans 2 Name:	TRIAD TRANSPORT
TSDf EPA ID:	TXD077603371
Trans Name:	SAFETY-KLEEN SYSTEMS INC
TSDf Alt EPA ID:	Not reported
TSDf Alt Name:	Not reported
Waste Code Description:	751 - Solids or sludge with halogenated organic comp. > 1000 mg/kg
RCRA Code:	F005
Meth Code:	H061 - Fuel Blending Prior To Energy Recovery At Another Site
Quantity Tons:	0.1
Waste Quantity:	200
Quantity Unit:	P
Additional Code 1:	F003
Additional Code 2:	F002
Additional Code 3:	D004
Additional Code 4:	Not reported
Additional Code 5:	Not reported
Shipment Date:	20091005
Creation Date:	4/12/2010 18:30:17
Receipt Date:	20091012
Manifest ID:	001569335SKS
Trans EPA ID:	TXR000050930
Trans Name:	SAFETY-KLEEN SYSTEMS INC
Trans 2 EPA ID:	OKD981588791
Trans 2 Name:	TRIAD
TSDf EPA ID:	TXD077603371
Trans Name:	SAFETY-KLEEN SYSTEMS INC
TSDf Alt EPA ID:	Not reported

Map ID  
Direction  
Distance  
Elevation

MAP FINDINGS

Site

Database(s)

EDR ID Number  
EPA ID Number

**SAFETY-KLEEN SYSTEMS, INC (Continued)**

**S113002924**

TSDf Alt Name:	Not reported
Waste Code Description:	222 - Oil/water separation sludge
RCRA Code:	Not reported
Meth Code:	H141 - Storage, Bulking, And/Or Transfer Off Site--No Treatment/Reovery (H010-H129) Or (H131-H135)
Quantity Tons:	0.1
Waste Quantity:	200
Quantity Unit:	P
Additional Code 1:	Not reported
Additional Code 2:	Not reported
Additional Code 3:	Not reported
Additional Code 4:	Not reported
Additional Code 5:	Not reported
Shipment Date:	20090928
Creation Date:	3/11/2010 18:30:17
Receipt Date:	20091005
Manifest ID:	002156138SKS
Trans EPA ID:	TXR000050930
Trans Name:	SAFETY-KLEEN SYSTEMS INC
Trans 2 EPA ID:	OKD981588791
Trans 2 Name:	TRIAD TRANSPORT
TSDf EPA ID:	TXD077603371
Trans Name:	SAFETY-KLEEN SYSTEMS INC
TSDf Alt EPA ID:	Not reported
TSDf Alt Name:	Not reported
Waste Code Description:	751 - Solids or sludge with halogenated organic comp. > 1000 mg/kg
RCRA Code:	F005
Meth Code:	H061 - Fuel Blending Prior To Energy Recovery At Another Site
Quantity Tons:	0.1
Waste Quantity:	200
Quantity Unit:	P
Additional Code 1:	F003
Additional Code 2:	F002
Additional Code 3:	D004
Additional Code 4:	Not reported
Additional Code 5:	Not reported

**Additional Info:**

Year:	1995
Gen EPA ID:	CAD980817159

Shipment Date:	19951218
Creation Date:	9/18/1996 0:00:00
Receipt Date:	19951220
Manifest ID:	95767211
Trans EPA ID:	ILD984908202
Trans Name:	Not reported
Trans 2 EPA ID:	ILD984908202
Trans 2 Name:	Not reported
TSDf EPA ID:	CAD093459485
Trans Name:	Not reported
TSDf Alt EPA ID:	CAD093459485
TSDf Alt Name:	Not reported
Waste Code Description:	751 - Solids or sludge with halogenated organic comp. > 1000 mg/kg
RCRA Code:	D001
Meth Code:	H01 - Transfer Station

Map ID  
Direction  
Distance  
Elevation

MAP FINDINGS

Site

Database(s)

EDR ID Number  
EPA ID Number

**SAFETY-KLEEN SYSTEMS, INC (Continued)**

**S113002924**

Quantity Tons:	0.5337
Waste Quantity:	128
Quantity Unit:	G
Additional Code 1:	Not reported
Additional Code 2:	Not reported
Additional Code 3:	Not reported
Additional Code 4:	Not reported
Additional Code 5:	Not reported
Shipment Date:	19951213
Creation Date:	9/18/1996 0:00:00
Receipt Date:	19951213
Manifest ID:	93783052
Trans EPA ID:	ILD984908202
Trans Name:	Not reported
Trans 2 EPA ID:	Not reported
Trans 2 Name:	Not reported
TSDF EPA ID:	CAD053044053
Trans Name:	Not reported
TSDF Alt EPA ID:	CAD053044053
TSDF Alt Name:	Not reported
Waste Code Description:	741 - Liquids with halogenated organic compounds > 1000 mg/l
RCRA Code:	D001
Meth Code:	H01 - Transfer Station
Quantity Tons:	0.0667
Waste Quantity:	16
Quantity Unit:	G
Additional Code 1:	Not reported
Additional Code 2:	Not reported
Additional Code 3:	Not reported
Additional Code 4:	Not reported
Additional Code 5:	Not reported
Shipment Date:	19951117
Creation Date:	7/26/1996 0:00:00
Receipt Date:	19951120
Manifest ID:	95558946
Trans EPA ID:	ILD984908202
Trans Name:	Not reported
Trans 2 EPA ID:	ILD984908202
Trans 2 Name:	Not reported
TSDF EPA ID:	CAD070148432
Trans Name:	Not reported
TSDF Alt EPA ID:	Not reported
TSDF Alt Name:	Not reported
Waste Code Description:	541 - Photochemicals / photo processing waste
RCRA Code:	D011
Meth Code:	R01 - Recycler
Quantity Tons:	0.0291
Waste Quantity:	7
Quantity Unit:	G
Additional Code 1:	Not reported
Additional Code 2:	Not reported
Additional Code 3:	Not reported
Additional Code 4:	Not reported
Additional Code 5:	Not reported



Map ID  
Direction  
Distance  
Elevation

MAP FINDINGS

Site

Database(s)

EDR ID Number  
EPA ID Number

**SAFETY-KLEEN SYSTEMS, INC (Continued)**

**S113002924**

Shipment Date: 19951114  
Creation Date: 7/26/1996 0:00:00  
Receipt Date: 19951114  
Manifest ID: 95604211  
Trans EPA ID: ILD984908202  
Trans Name: Not reported  
Trans 2 EPA ID: Not reported  
Trans 2 Name: Not reported  
TSDF EPA ID: CAD053044053  
Trans Name: Not reported  
TSDF Alt EPA ID: Not reported  
TSDF Alt Name: Not reported  
Waste Code Description: 213 - Hydrocarbon solvents (benzene, hexane, Stoddard, etc.  
RCRA Code: D001  
Meth Code: H01 - Transfer Station  
Quantity Tons: 0.0417  
Waste Quantity: 10  
Quantity Unit: G  
Additional Code 1: Not reported  
Additional Code 2: Not reported  
Additional Code 3: Not reported  
Additional Code 4: Not reported  
Additional Code 5: Not reported

Shipment Date: 19951109  
Creation Date: 7/26/1996 0:00:00  
Receipt Date: 19951111  
Manifest ID: 95450277  
Trans EPA ID: CAD982359671  
Trans Name: Not reported  
Trans 2 EPA ID: Not reported  
Trans 2 Name: Not reported  
TSDF EPA ID: CAD099452708  
Trans Name: Not reported  
TSDF Alt EPA ID: Not reported  
TSDF Alt Name: Not reported  
Waste Code Description: 221 - Waste oil and mixed oil  
RCRA Code: Not reported  
Meth Code: R01 - Recycler  
Quantity Tons: 1.14  
Waste Quantity: 300  
Quantity Unit: G  
Additional Code 1: Not reported  
Additional Code 2: Not reported  
Additional Code 3: Not reported  
Additional Code 4: Not reported  
Additional Code 5: Not reported

Shipment Date: 19951026  
Creation Date: 7/26/1996 0:00:00  
Receipt Date: 19951027  
Manifest ID: 93635800  
Trans EPA ID: MOD095038998  
Trans Name: Not reported  
Trans 2 EPA ID: Not reported  
Trans 2 Name: Not reported  
TSDF EPA ID: CAT000646117

Map ID  
Direction  
Distance  
Elevation

MAP FINDINGS

Site

Database(s)

EDR ID Number  
EPA ID Number

**SAFETY-KLEEN SYSTEMS, INC (Continued)**

**S113002924**

Trans Name:	Not reported
TSDF Alt EPA ID:	Not reported
TSDF Alt Name:	Not reported
Waste Code Description:	211 - Halogenated solvents (chloroform, methyl chloride, perchloroethylene, etc.
RCRA Code:	F002
Meth Code:	D80 - Disposal, Land Fill
Quantity Tons:	16.856
Waste Quantity:	20
Quantity Unit:	Y
Additional Code 1:	Not reported
Additional Code 2:	Not reported
Additional Code 3:	Not reported
Additional Code 4:	Not reported
Additional Code 5:	Not reported
Shipment Date:	19951026
Creation Date:	7/26/1996 0:00:00
Receipt Date:	19951030
Manifest ID:	95604240
Trans EPA ID:	ILD984908202
Trans Name:	Not reported
Trans 2 EPA ID:	ILD984908202
Trans 2 Name:	Not reported
TSDF EPA ID:	CAD093459485
Trans Name:	Not reported
TSDF Alt EPA ID:	Not reported
TSDF Alt Name:	Not reported
Waste Code Description:	214 - Unspecified solvent mixture
RCRA Code:	D039
Meth Code:	H01 - Transfer Station
Quantity Tons:	0.0144
Waste Quantity:	4
Quantity Unit:	G
Additional Code 1:	Not reported
Additional Code 2:	Not reported
Additional Code 3:	Not reported
Additional Code 4:	Not reported
Additional Code 5:	Not reported
Shipment Date:	19951026
Creation Date:	7/26/1996 0:00:00
Receipt Date:	19951026
Manifest ID:	95604239
Trans EPA ID:	ILD984908202
Trans Name:	Not reported
Trans 2 EPA ID:	Not reported
Trans 2 Name:	Not reported
TSDF EPA ID:	CAD053044053
Trans Name:	Not reported
TSDF Alt EPA ID:	Not reported
TSDF Alt Name:	Not reported
Waste Code Description:	213 - Hydrocarbon solvents (benzene, hexane, Stoddard, etc.
RCRA Code:	D039
Meth Code:	H01 - Transfer Station
Quantity Tons:	0.1334
Waste Quantity:	32

Map ID  
Direction  
Distance  
Elevation

MAP FINDINGS

Site

Database(s)

EDR ID Number  
EPA ID Number

**SAFETY-KLEEN SYSTEMS, INC (Continued)**

**S113002924**

Quantity Unit:	G
Additional Code 1:	Not reported
Additional Code 2:	Not reported
Additional Code 3:	Not reported
Additional Code 4:	Not reported
Additional Code 5:	Not reported
Shipment Date:	19951019
Creation Date:	7/26/1996 0:00:00
Receipt Date:	19951019
Manifest ID:	93782984
Trans EPA ID:	ILD984908202
Trans Name:	Not reported
Trans 2 EPA ID:	Not reported
Trans 2 Name:	Not reported
TSDf EPA ID:	CAD053044053
Trans Name:	Not reported
TSDf Alt EPA ID:	Not reported
TSDf Alt Name:	Not reported
Waste Code Description:	741 - Liquids with halogenated organic compounds > 1000 mg/l
RCRA Code:	D001
Meth Code:	H01 - Transfer Station
Quantity Tons:	0.0667
Waste Quantity:	16
Quantity Unit:	G
Additional Code 1:	Not reported
Additional Code 2:	Not reported
Additional Code 3:	Not reported
Additional Code 4:	Not reported
Additional Code 5:	Not reported
Shipment Date:	19951018
Creation Date:	7/26/1996 0:00:00
Receipt Date:	19951018
Manifest ID:	95481016
Trans EPA ID:	ILD984908202
Trans Name:	Not reported
Trans 2 EPA ID:	Not reported
Trans 2 Name:	Not reported
TSDf EPA ID:	CAD053044053
Trans Name:	Not reported
TSDf Alt EPA ID:	Not reported
TSDf Alt Name:	Not reported
Waste Code Description:	213 - Hydrocarbon solvents (benzene, hexane, Stoddard, etc.
RCRA Code:	D039
Meth Code:	H01 - Transfer Station
Quantity Tons:	0.0625
Waste Quantity:	15
Quantity Unit:	G
Additional Code 1:	Not reported
Additional Code 2:	Not reported
Additional Code 3:	Not reported
Additional Code 4:	Not reported
Additional Code 5:	Not reported

Additional Info:

Year: 1998

Map ID  
Direction  
Distance  
Elevation

MAP FINDINGS

Site

Database(s)

EDR ID Number  
EPA ID Number

**SAFETY-KLEEN SYSTEMS, INC (Continued)**

**S113002924**

Gen EPA ID:	CAD980817159
Shipment Date:	19981105
Creation Date:	1/13/1999 0:00:00
Receipt Date:	19981109
Manifest ID:	98338003
Trans EPA ID:	CA0000646497
Trans Name:	Not reported
Trans 2 EPA ID:	Not reported
Trans 2 Name:	Not reported
TSDf EPA ID:	CAD000088252
Trans Name:	Not reported
TSDf Alt EPA ID:	CAD000088252
TSDf Alt Name:	Not reported
Waste Code Description:	223 - Unspecified oil-containing waste
RCRA Code:	Not reported
Meth Code:	H01 - Transfer Station
Quantity Tons:	0.165
Waste Quantity:	330
Quantity Unit:	P
Additional Code 1:	Not reported
Additional Code 2:	Not reported
Additional Code 3:	Not reported
Additional Code 4:	Not reported
Additional Code 5:	Not reported
Shipment Date:	19981014
Creation Date:	12/8/1998 0:00:00
Receipt Date:	Not reported
Manifest ID:	97483737
Trans EPA ID:	ILD984908202
Trans Name:	Not reported
Trans 2 EPA ID:	Not reported
Trans 2 Name:	Not reported
TSDf EPA ID:	CA0000084517
Trans Name:	Not reported
TSDf Alt EPA ID:	Not reported
TSDf Alt Name:	Not reported
Waste Code Description:	541 - Photochemicals / photo processing waste
RCRA Code:	Not reported
Meth Code:	- Not reported
Quantity Tons:	0.0834
Waste Quantity:	20
Quantity Unit:	G
Additional Code 1:	Not reported
Additional Code 2:	Not reported
Additional Code 3:	Not reported
Additional Code 4:	Not reported
Additional Code 5:	Not reported
Shipment Date:	19981014
Creation Date:	12/8/1998 0:00:00
Receipt Date:	Not reported
Manifest ID:	97483737
Trans EPA ID:	ILD984908202
Trans Name:	Not reported
Trans 2 EPA ID:	Not reported

Map ID  
Direction  
Distance  
Elevation

MAP FINDINGS

Site

Database(s)

EDR ID Number  
EPA ID Number

**SAFETY-KLEEN SYSTEMS, INC (Continued)**

**S113002924**

Trans 2 Name: Not reported  
TSDF EPA ID: CA0000084517  
Trans Name: Not reported  
TSDF Alt EPA ID: Not reported  
TSDF Alt Name: Not reported  
Waste Code Description: 541 - Photochemicals / photo processing waste  
RCRA Code: Not reported  
Meth Code: - Not reported  
Quantity Tons: 0.0015  
Waste Quantity: 3  
Quantity Unit: P  
Additional Code 1: Not reported  
Additional Code 2: Not reported  
Additional Code 3: Not reported  
Additional Code 4: Not reported  
Additional Code 5: Not reported

Shipment Date: 19980908  
Creation Date: 11/2/1998 0:00:00  
Receipt Date: 19980914  
Manifest ID: 97483736  
Trans EPA ID: ILD984908202  
Trans Name: Not reported  
Trans 2 EPA ID: SCD987574647  
Trans 2 Name: Not reported  
TSDF EPA ID: CA0000084517  
Trans Name: Not reported  
TSDF Alt EPA ID: Not reported  
TSDF Alt Name: Not reported  
Waste Code Description: 541 - Photochemicals / photo processing waste  
RCRA Code: Not reported  
Meth Code: H01 - Transfer Station  
Quantity Tons: 0.0025  
Waste Quantity: 5  
Quantity Unit: P  
Additional Code 1: Not reported  
Additional Code 2: Not reported  
Additional Code 3: Not reported  
Additional Code 4: Not reported  
Additional Code 5: Not reported

Shipment Date: 19980908  
Creation Date: 11/2/1998 0:00:00  
Receipt Date: 19980914  
Manifest ID: 97483736  
Trans EPA ID: ILD984908202  
Trans Name: Not reported  
Trans 2 EPA ID: SCD987574647  
Trans 2 Name: Not reported  
TSDF EPA ID: CA0000084517  
Trans Name: Not reported  
TSDF Alt EPA ID: Not reported  
TSDF Alt Name: Not reported  
Waste Code Description: 541 - Photochemicals / photo processing waste  
RCRA Code: Not reported  
Meth Code: H01 - Transfer Station  
Quantity Tons: 0.0834

Map ID  
Direction  
Distance  
Elevation

MAP FINDINGS

Site

Database(s)

EDR ID Number  
EPA ID Number

**SAFETY-KLEEN SYSTEMS, INC (Continued)**

**S113002924**

Waste Quantity:	20
Quantity Unit:	G
Additional Code 1:	Not reported
Additional Code 2:	Not reported
Additional Code 3:	Not reported
Additional Code 4:	Not reported
Additional Code 5:	Not reported
Shipment Date:	19980903
Creation Date:	11/2/1998 0:00:00
Receipt Date:	Not reported
Manifest ID:	96442035
Trans EPA ID:	ILD984908202
Trans Name:	Not reported
Trans 2 EPA ID:	Not reported
Trans 2 Name:	Not reported
TSDf EPA ID:	CAD093459485
Trans Name:	Not reported
TSDf Alt EPA ID:	CAD093459485
TSDf Alt Name:	Not reported
Waste Code Description:	741 - Liquids with halogenated organic compounds > 1000 mg/l
RCRA Code:	D001
Meth Code:	- Not reported
Quantity Tons:	0.6255
Waste Quantity:	150
Quantity Unit:	G
Additional Code 1:	Not reported
Additional Code 2:	Not reported
Additional Code 3:	Not reported
Additional Code 4:	Not reported
Additional Code 5:	Not reported
Shipment Date:	19980629
Creation Date:	9/3/1998 0:00:00
Receipt Date:	19980708
Manifest ID:	96442033
Trans EPA ID:	ILD984908202
Trans Name:	Not reported
Trans 2 EPA ID:	Not reported
Trans 2 Name:	Not reported
TSDf EPA ID:	CAD093459485
Trans Name:	Not reported
TSDf Alt EPA ID:	Not reported
TSDf Alt Name:	Not reported
Waste Code Description:	741 - Liquids with halogenated organic compounds > 1000 mg/l
RCRA Code:	D001
Meth Code:	H01 - Transfer Station
Quantity Tons:	0.7506
Waste Quantity:	180
Quantity Unit:	G
Additional Code 1:	Not reported
Additional Code 2:	Not reported
Additional Code 3:	Not reported
Additional Code 4:	Not reported
Additional Code 5:	Not reported
Shipment Date:	19980427

Map ID  
Direction  
Distance  
Elevation

MAP FINDINGS

Site

Database(s)

EDR ID Number  
EPA ID Number

**SAFETY-KLEEN SYSTEMS, INC (Continued)**

**S113002924**

Creation Date:	8/3/1998 0:00:00
Receipt Date:	19980504
Manifest ID:	96834593
Trans EPA ID:	CAL000138484
Trans Name:	Not reported
Trans 2 EPA ID:	CAD044003556
Trans 2 Name:	Not reported
TSDF EPA ID:	CAT080013352
Trans Name:	Not reported
TSDF Alt EPA ID:	CAT080013352
TSDF Alt Name:	Not reported
Waste Code Description:	135 - Unspecified aqueous solution
RCRA Code:	D001
Meth Code:	R01 - Recycler
Quantity Tons:	0.231
Waste Quantity:	55
Quantity Unit:	G
Additional Code 1:	Not reported
Additional Code 2:	Not reported
Additional Code 3:	Not reported
Additional Code 4:	Not reported
Additional Code 5:	Not reported
Shipment Date:	19980422
Creation Date:	6/26/1998 0:00:00
Receipt Date:	19980429
Manifest ID:	96442032
Trans EPA ID:	ILD984908202
Trans Name:	Not reported
Trans 2 EPA ID:	Not reported
Trans 2 Name:	Not reported
TSDF EPA ID:	CAD093459485
Trans Name:	Not reported
TSDF Alt EPA ID:	CAD093459485
TSDF Alt Name:	Not reported
Waste Code Description:	741 - Liquids with halogenated organic compounds > 1000 mg/l
RCRA Code:	D001
Meth Code:	H01 - Transfer Station
Quantity Tons:	0.1251
Waste Quantity:	30
Quantity Unit:	G
Additional Code 1:	Not reported
Additional Code 2:	Not reported
Additional Code 3:	Not reported
Additional Code 4:	Not reported
Additional Code 5:	Not reported
Shipment Date:	19980413
Creation Date:	6/26/1998 0:00:00
Receipt Date:	19980427
Manifest ID:	96805479
Trans EPA ID:	CA0000646497
Trans Name:	Not reported
Trans 2 EPA ID:	CAD981634116
Trans 2 Name:	Not reported
TSDF EPA ID:	CAD000088252
Trans Name:	Not reported

Map ID  
Direction  
Distance  
Elevation

MAP FINDINGS

Site

Database(s)

EDR ID Number  
EPA ID Number

**SAFETY-KLEEN SYSTEMS, INC (Continued)**

**S113002924**

TSDF Alt EPA ID: CAD000088252  
TSDF Alt Name: Not reported  
Waste Code Description: 223 - Unspecified oil-containing waste  
RCRA Code: Not reported  
Meth Code: H01 - Transfer Station  
Quantity Tons: 0.165  
Waste Quantity: 330  
Quantity Unit: P  
Additional Code 1: Not reported  
Additional Code 2: Not reported  
Additional Code 3: Not reported  
Additional Code 4: Not reported  
Additional Code 5: Not reported

**Additional Info:**

Year: 2014  
Gen EPA ID: CAD980817159

Shipment Date: 20141229  
Creation Date: 6/25/2015 22:15:06  
Receipt Date: 20141231  
Manifest ID: 004399669SKS  
Trans EPA ID: TXR000081205  
Trans Name: SAFETY-KLEEN SYSTEMS INC  
Trans 2 EPA ID: Not reported  
Trans 2 Name: Not reported  
TSDF EPA ID: CA0000084517  
Trans Name: SAFETY-KLEEN SYSTEMS INC  
TSDF Alt EPA ID: Not reported  
TSDF Alt Name: Not reported  
Waste Code Description: 134 - Aqueous solution with <10% total organic residues  
RCRA Code: Not reported  
Meth Code: H141 - Storage, Bulking, And/Or Transfer Off Site--No Treatment/Reovery (H010-H129) Or (H131-H135)  
Quantity Tons: 1.3146  
Waste Quantity: 313  
Quantity Unit: G  
Additional Code 1: Not reported  
Additional Code 2: Not reported  
Additional Code 3: Not reported  
Additional Code 4: Not reported  
Additional Code 5: Not reported

Shipment Date: 20141223  
Creation Date: 6/25/2015 22:15:06  
Receipt Date: 20141231  
Manifest ID: 004405868SKS  
Trans EPA ID: TXR000081205  
Trans Name: SAFETY-KLEEN SYSTEMS INC  
Trans 2 EPA ID: Not reported  
Trans 2 Name: Not reported  
TSDF EPA ID: CA0000084517  
Trans Name: SAFETY-KLEEN SYSTEMS INC  
TSDF Alt EPA ID: Not reported  
TSDF Alt Name: Not reported  
Waste Code Description: 134 - Aqueous solution with <10% total organic residues  
RCRA Code: Not reported



Map ID  
Direction  
Distance  
Elevation

MAP FINDINGS

Site

Database(s)

EDR ID Number  
EPA ID Number

**SAFETY-KLEEN SYSTEMS, INC (Continued)**

**S113002924**

Meth Code:	H141 - Storage, Bulking, And/Or Transfer Off Site--No Treatment/Reovery (H010-H129) Or (H131-H135)
Quantity Tons:	0.1302
Waste Quantity:	31
Quantity Unit:	G
Additional Code 1:	Not reported
Additional Code 2:	Not reported
Additional Code 3:	Not reported
Additional Code 4:	Not reported
Additional Code 5:	Not reported
Shipment Date:	20141218
Creation Date:	3/9/2015 22:15:06
Receipt Date:	20141224
Manifest ID:	006623718FLE
Trans EPA ID:	TXR000081205
Trans Name:	SAFETY KLEEN SYSTEMS
Trans 2 EPA ID:	MAD39322250
Trans 2 Name:	CLEAN HARBORS
TSDf EPA ID:	CAD059494310
Trans Name:	CLEAN HARBORS SAN JOSE LLC
TSDf Alt EPA ID:	Not reported
TSDf Alt Name:	Not reported
Waste Code Description:	751 - Solids or sludge with halogenated organic comp. > 1000 mg/kg
RCRA Code:	D008
Meth Code:	H141 - Storage, Bulking, And/Or Transfer Off Site--No Treatment/Reovery (H010-H129) Or (H131-H135)
Quantity Tons:	0.1495
Waste Quantity:	299
Quantity Unit:	P
Additional Code 1:	D007
Additional Code 2:	D006
Additional Code 3:	D005
Additional Code 4:	D004
Additional Code 5:	Not reported
Shipment Date:	20141218
Creation Date:	3/6/2015 22:14:58
Receipt Date:	20141222
Manifest ID:	004405870SKS
Trans EPA ID:	TXR000081205
Trans Name:	SAFETY-KLEEN SYSTEMS INC
Trans 2 EPA ID:	Not reported
Trans 2 Name:	Not reported
TSDf EPA ID:	CA0000084517
Trans Name:	SAFETY-KLEEN SYSTEMS INC
TSDf Alt EPA ID:	Not reported
TSDf Alt Name:	Not reported
Waste Code Description:	134 - Aqueous solution with <10% total organic residues
RCRA Code:	Not reported
Meth Code:	H141 - Storage, Bulking, And/Or Transfer Off Site--No Treatment/Reovery (H010-H129) Or (H131-H135)
Quantity Tons:	0.1806
Waste Quantity:	43
Quantity Unit:	G
Additional Code 1:	Not reported
Additional Code 2:	Not reported

Map ID  
Direction  
Distance  
Elevation

MAP FINDINGS

Site

Database(s)

EDR ID Number  
EPA ID Number

**SAFETY-KLEEN SYSTEMS, INC (Continued)**

**S113002924**

Additional Code 3:	Not reported
Additional Code 4:	Not reported
Additional Code 5:	Not reported
Shipment Date:	20141217
Creation Date:	3/6/2015 22:14:58
Receipt Date:	20141222
Manifest ID:	004405871SKS
Trans EPA ID:	TXR000081205
Trans Name:	SAFETY-KLEEN SYSTEMS INC
Trans 2 EPA ID:	Not reported
Trans 2 Name:	Not reported
TSDf EPA ID:	CA0000084517
Trans Name:	SAFETY-KLEEN SYSTEMS INC
TSDf Alt EPA ID:	Not reported
TSDf Alt Name:	Not reported
Waste Code Description:	134 - Aqueous solution with <10% total organic residues
RCRA Code:	Not reported
Meth Code:	H141 - Storage, Bulking, And/Or Transfer Off Site--No Treatment/Reovery (H010-H129) Or (H131-H135)
Quantity Tons:	0.651
Waste Quantity:	155
Quantity Unit:	G
Additional Code 1:	Not reported
Additional Code 2:	Not reported
Additional Code 3:	Not reported
Additional Code 4:	Not reported
Additional Code 5:	Not reported
Shipment Date:	20141217
Creation Date:	3/6/2015 22:14:58
Receipt Date:	20141222
Manifest ID:	004399667SKS
Trans EPA ID:	TXR000081205
Trans Name:	SAFETY-KLEEN SYSTEMS INC
Trans 2 EPA ID:	Not reported
Trans 2 Name:	Not reported
TSDf EPA ID:	CA0000084517
Trans Name:	SAFETY-KLEEN SYSTEMS INC
TSDf Alt EPA ID:	Not reported
TSDf Alt Name:	Not reported
Waste Code Description:	134 - Aqueous solution with <10% total organic residues
RCRA Code:	Not reported
Meth Code:	H141 - Storage, Bulking, And/Or Transfer Off Site--No Treatment/Reovery (H010-H129) Or (H131-H135)
Quantity Tons:	0.021
Waste Quantity:	5
Quantity Unit:	G
Additional Code 1:	Not reported
Additional Code 2:	Not reported
Additional Code 3:	Not reported
Additional Code 4:	Not reported
Additional Code 5:	Not reported
Shipment Date:	20141217
Creation Date:	3/6/2015 22:14:58
Receipt Date:	20141222

Map ID  
Direction  
Distance  
Elevation

MAP FINDINGS

Site

Database(s)

EDR ID Number  
EPA ID Number

**SAFETY-KLEEN SYSTEMS, INC (Continued)**

**S113002924**

Manifest ID: 004399667SKS  
Trans EPA ID: TXR000081205  
Trans Name: SAFETY-KLEEN SYSTEMS INC  
Trans 2 EPA ID: Not reported  
Trans 2 Name: Not reported  
TSDF EPA ID: CA0000084517  
Trans Name: SAFETY-KLEEN SYSTEMS INC  
TSDF Alt EPA ID: Not reported  
TSDF Alt Name: Not reported  
Waste Code Description: 134 - Aqueous solution with <10% total organic residues  
RCRA Code: Not reported  
Meth Code: H141 - Storage, Bulking, And/Or Transfer Off Site--No Treatment/Reovery (H010-H129) Or (H131-H135)

Quantity Tons: 1.1886  
Waste Quantity: 283  
Quantity Unit: G  
Additional Code 1: Not reported  
Additional Code 2: Not reported  
Additional Code 3: Not reported  
Additional Code 4: Not reported  
Additional Code 5: Not reported

Shipment Date: 20141216  
Creation Date: 3/6/2015 22:14:58  
Receipt Date: 20141222  
Manifest ID: 004405872SKS  
Trans EPA ID: TXR000081205  
Trans Name: SAFETY-KLEEN SYSTEMS INC  
Trans 2 EPA ID: Not reported  
Trans 2 Name: Not reported  
TSDF EPA ID: CA0000084517  
Trans Name: SAFETY-KLEEN SYSTEMS INC  
TSDF Alt EPA ID: Not reported  
TSDF Alt Name: Not reported  
Waste Code Description: 134 - Aqueous solution with <10% total organic residues  
RCRA Code: Not reported  
Meth Code: H141 - Storage, Bulking, And/Or Transfer Off Site--No Treatment/Reovery (H010-H129) Or (H131-H135)

Quantity Tons: 0.4158  
Waste Quantity: 99  
Quantity Unit: G  
Additional Code 1: Not reported  
Additional Code 2: Not reported  
Additional Code 3: Not reported  
Additional Code 4: Not reported  
Additional Code 5: Not reported

Shipment Date: 20141215  
Creation Date: 3/5/2015 22:15:08  
Receipt Date: 20141217  
Manifest ID: 004405873SKS  
Trans EPA ID: TXR000081205  
Trans Name: SAFETY-KLEEN SYSTEMS INC  
Trans 2 EPA ID: Not reported  
Trans 2 Name: Not reported  
TSDF EPA ID: CA0000084517  
Trans Name: SAFETY-KLEEN SYSTEMS INC

Map ID  
Direction  
Distance  
Elevation

MAP FINDINGS

Site

Database(s)

EDR ID Number  
EPA ID Number

**SAFETY-KLEEN SYSTEMS, INC (Continued)**

**S113002924**

TSDF Alt EPA ID: Not reported  
TSDF Alt Name: Not reported  
Waste Code Description: 134 - Aqueous solution with <10% total organic residues  
RCRA Code: Not reported  
Meth Code: H141 - Storage, Bulking, And/Or Transfer Off Site--No Treatment/Reovery (H010-H129) Or (H131-H135)  
  
Quantity Tons: 0.0756  
Waste Quantity: 18  
Quantity Unit: G  
Additional Code 1: Not reported  
Additional Code 2: Not reported  
Additional Code 3: Not reported  
Additional Code 4: Not reported  
Additional Code 5: Not reported

Shipment Date: 20141215  
Creation Date: 3/5/2015 22:15:08  
Receipt Date: 20141217  
Manifest ID: 004399668SKS  
Trans EPA ID: TXR000081205  
Trans Name: SAFETY-KLEEN SYSTEMS INC  
Trans 2 EPA ID: Not reported  
Trans 2 Name: Not reported  
TSDF EPA ID: CA0000084517  
Trans Name: SAFETY-KLEEN SYSTEMS INC  
TSDF Alt EPA ID: Not reported  
TSDF Alt Name: Not reported  
Waste Code Description: 134 - Aqueous solution with <10% total organic residues  
RCRA Code: Not reported  
Meth Code: H141 - Storage, Bulking, And/Or Transfer Off Site--No Treatment/Reovery (H010-H129) Or (H131-H135)  
  
Quantity Tons: 0.042  
Waste Quantity: 10  
Quantity Unit: G  
Additional Code 1: Not reported  
Additional Code 2: Not reported  
Additional Code 3: Not reported  
Additional Code 4: Not reported  
Additional Code 5: Not reported

**Additional Info:**

Year: 1994  
Gen EPA ID: CAD980817159

Shipment Date: 19941221  
Creation Date: 3/29/1996 0:00:00  
Receipt Date: 19941221  
Manifest ID: 93647550  
Trans EPA ID: ILD984908202  
Trans Name: Not reported  
Trans 2 EPA ID: Not reported  
Trans 2 Name: Not reported  
TSDF EPA ID: CAD053044053  
Trans Name: Not reported  
TSDF Alt EPA ID: Not reported  
TSDF Alt Name: Not reported  
Waste Code Description: 741 - Liquids with halogenated organic compounds > 1000 mg/l

Map ID  
Direction  
Distance  
Elevation

MAP FINDINGS

Site

Database(s)

EDR ID Number  
EPA ID Number

**SAFETY-KLEEN SYSTEMS, INC (Continued)**

**S113002924**

RCRA Code:	D001
Meth Code:	H01 - Transfer Station
Quantity Tons:	0.075
Waste Quantity:	18
Quantity Unit:	G
Additional Code 1:	Not reported
Additional Code 2:	Not reported
Additional Code 3:	Not reported
Additional Code 4:	Not reported
Additional Code 5:	Not reported
Shipment Date:	19941118
Creation Date:	10/18/1995 0:00:00
Receipt Date:	Not reported
Manifest ID:	93647364
Trans EPA ID:	ILD984908202
Trans Name:	Not reported
Trans 2 EPA ID:	Not reported
Trans 2 Name:	Not reported
TSDf EPA ID:	CAD053044053
Trans Name:	Not reported
TSDf Alt EPA ID:	Not reported
TSDf Alt Name:	Not reported
Waste Code Description:	741 - Liquids with halogenated organic compounds > 1000 mg/l
RCRA Code:	D001
Meth Code:	- Not reported
Quantity Tons:	0.1125
Waste Quantity:	27
Quantity Unit:	G
Additional Code 1:	Not reported
Additional Code 2:	Not reported
Additional Code 3:	Not reported
Additional Code 4:	Not reported
Additional Code 5:	Not reported
Shipment Date:	19941020
Creation Date:	3/28/1996 0:00:00
Receipt Date:	19941024
Manifest ID:	93124476
Trans EPA ID:	ILD984908202
Trans Name:	Not reported
Trans 2 EPA ID:	ILD984908202
Trans 2 Name:	Not reported
TSDf EPA ID:	CAD093459485
Trans Name:	Not reported
TSDf Alt EPA ID:	CAD093459485
TSDf Alt Name:	Not reported
Waste Code Description:	751 - Solids or sludge with halogenated organic comp. > 1000 mg/kg
RCRA Code:	D001
Meth Code:	H01 - Transfer Station
Quantity Tons:	0.909
Waste Quantity:	218
Quantity Unit:	G
Additional Code 1:	Not reported
Additional Code 2:	Not reported
Additional Code 3:	Not reported
Additional Code 4:	Not reported

Map ID  
Direction  
Distance  
Elevation

MAP FINDINGS

Site

Database(s)

EDR ID Number  
EPA ID Number

**SAFETY-KLEEN SYSTEMS, INC (Continued)**

**S113002924**

Additional Code 5:	Not reported
Shipment Date:	19941003
Creation Date:	10/18/1995 0:00:00
Receipt Date:	Not reported
Manifest ID:	90194909
Trans EPA ID:	CAD980817159
Trans Name:	Not reported
Trans 2 EPA ID:	Not reported
Trans 2 Name:	Not reported
TSDf EPA ID:	CAD053044053
Trans Name:	Not reported
TSDf Alt EPA ID:	Not reported
TSDf Alt Name:	Not reported
Waste Code Description:	- Not reported
RCRA Code:	Not reported
Meth Code:	- Not reported
Quantity Tons:	0.1535
Waste Quantity:	307
Quantity Unit:	P
Additional Code 1:	Not reported
Additional Code 2:	Not reported
Additional Code 3:	Not reported
Additional Code 4:	Not reported
Additional Code 5:	Not reported
Shipment Date:	19941003
Creation Date:	10/18/1995 0:00:00
Receipt Date:	Not reported
Manifest ID:	91728813
Trans EPA ID:	ILD051060408
Trans Name:	Not reported
Trans 2 EPA ID:	Not reported
Trans 2 Name:	Not reported
TSDf EPA ID:	CAD053044053
Trans Name:	Not reported
TSDf Alt EPA ID:	Not reported
TSDf Alt Name:	Not reported
Waste Code Description:	741 - Liquids with halogenated organic compounds > 1000 mg/l
RCRA Code:	D001
Meth Code:	- Not reported
Quantity Tons:	0
Waste Quantity:	0
Quantity Unit:	P
Additional Code 1:	Not reported
Additional Code 2:	Not reported
Additional Code 3:	Not reported
Additional Code 4:	Not reported
Additional Code 5:	Not reported
Shipment Date:	19941003
Creation Date:	10/18/1995 0:00:00
Receipt Date:	Not reported
Manifest ID:	91728813
Trans EPA ID:	ILD051060408
Trans Name:	Not reported
Trans 2 EPA ID:	Not reported

Map ID  
Direction  
Distance  
Elevation

MAP FINDINGS

Site

Database(s)

EDR ID Number  
EPA ID Number

**SAFETY-KLEEN SYSTEMS, INC (Continued)**

**S113002924**

Trans 2 Name: Not reported  
TSDF EPA ID: CAD053044053  
Trans Name: Not reported  
TSDF Alt EPA ID: Not reported  
TSDF Alt Name: Not reported  
Waste Code Description: 741 - Liquids with halogenated organic compounds > 1000 mg/l  
RCRA Code: D001  
Meth Code: - Not reported  
Quantity Tons: 0  
Waste Quantity: 0  
Quantity Unit: P  
Additional Code 1: Not reported  
Additional Code 2: Not reported  
Additional Code 3: Not reported  
Additional Code 4: Not reported  
Additional Code 5: Not reported

Shipment Date: 19941003  
Creation Date: 10/18/1995 0:00:00  
Receipt Date: Not reported  
Manifest ID: 91728813  
Trans EPA ID: ILD051060408  
Trans Name: Not reported  
Trans 2 EPA ID: Not reported  
Trans 2 Name: Not reported  
TSDF EPA ID: CAD053044053  
Trans Name: Not reported  
TSDF Alt EPA ID: Not reported  
TSDF Alt Name: Not reported  
Waste Code Description: 741 - Liquids with halogenated organic compounds > 1000 mg/l  
RCRA Code: D006  
Meth Code: - Not reported  
Quantity Tons: 0  
Waste Quantity: 0  
Quantity Unit: P  
Additional Code 1: Not reported  
Additional Code 2: Not reported  
Additional Code 3: Not reported  
Additional Code 4: Not reported  
Additional Code 5: Not reported

Shipment Date: 19940920  
Creation Date: 3/26/1996 0:00:00  
Receipt Date: 19940923  
Manifest ID: 93679917  
Trans EPA ID: ILD984908202  
Trans Name: Not reported  
Trans 2 EPA ID: ILD984908202  
Trans 2 Name: Not reported  
TSDF EPA ID: CAT000613893  
Trans Name: Not reported  
TSDF Alt EPA ID: Not reported  
TSDF Alt Name: Not reported  
Waste Code Description: 741 - Liquids with halogenated organic compounds > 1000 mg/l  
RCRA Code: F002  
Meth Code: H01 - Transfer Station  
Quantity Tons: 0.035

Map ID  
Direction  
Distance  
Elevation

MAP FINDINGS

Site

Database(s)

EDR ID Number  
EPA ID Number

**SAFETY-KLEEN SYSTEMS, INC (Continued)**

**S113002924**

Waste Quantity:	70
Quantity Unit:	P
Additional Code 1:	Not reported
Additional Code 2:	Not reported
Additional Code 3:	Not reported
Additional Code 4:	Not reported
Additional Code 5:	Not reported
Shipment Date:	19940909
Creation Date:	3/26/1996 0:00:00
Receipt Date:	19940912
Manifest ID:	93124444
Trans EPA ID:	ILD984908202
Trans Name:	Not reported
Trans 2 EPA ID:	ILD984908202
Trans 2 Name:	Not reported
TSDf EPA ID:	CAD093459485
Trans Name:	Not reported
TSDf Alt EPA ID:	Not reported
TSDf Alt Name:	Not reported
Waste Code Description:	751 - Solids or sludge with halogenated organic comp. > 1000 mg/kg
RCRA Code:	D001
Meth Code:	H01 - Transfer Station
Quantity Tons:	0.5254
Waste Quantity:	126
Quantity Unit:	G
Additional Code 1:	Not reported
Additional Code 2:	Not reported
Additional Code 3:	Not reported
Additional Code 4:	Not reported
Additional Code 5:	Not reported
Shipment Date:	19940901
Creation Date:	3/26/1996 0:00:00
Receipt Date:	19940901
Manifest ID:	93124443
Trans EPA ID:	ILD984908202
Trans Name:	Not reported
Trans 2 EPA ID:	Not reported
Trans 2 Name:	Not reported
TSDf EPA ID:	CAD053044053
Trans Name:	Not reported
TSDf Alt EPA ID:	Not reported
TSDf Alt Name:	Not reported
Waste Code Description:	741 - Liquids with halogenated organic compounds > 1000 mg/l
RCRA Code:	D006
Meth Code:	H01 - Transfer Station
Quantity Tons:	0.3336
Waste Quantity:	80
Quantity Unit:	G
Additional Code 1:	Not reported
Additional Code 2:	Not reported
Additional Code 3:	Not reported
Additional Code 4:	Not reported
Additional Code 5:	Not reported



Map ID  
Direction  
Distance  
Elevation

MAP FINDINGS

Site

Database(s)

EDR ID Number  
EPA ID Number

**SAFETY-KLEEN SYSTEMS, INC (Continued)**

**S113002924**

Additional Info:

Year:	2001
Gen EPA ID:	CAD980817159
Shipment Date:	20011009
Creation Date:	1/16/2002 0:00:00
Receipt Date:	20011010
Manifest ID:	20998050
Trans EPA ID:	SCR000075150
Trans Name:	Not reported
Trans 2 EPA ID:	Not reported
Trans 2 Name:	Not reported
TSDF EPA ID:	CA0000084517
Trans Name:	Not reported
TSDF Alt EPA ID:	Not reported
TSDF Alt Name:	Not reported
Waste Code Description:	541 - Photochemicals / photo processing waste
RCRA Code:	D011
Meth Code:	H01 - Transfer Station
Quantity Tons:	0.1668
Waste Quantity:	40
Quantity Unit:	G
Additional Code 1:	Not reported
Additional Code 2:	Not reported
Additional Code 3:	Not reported
Additional Code 4:	Not reported
Additional Code 5:	Not reported
Shipment Date:	20010731
Creation Date:	10/1/2001 0:00:00
Receipt Date:	20010802
Manifest ID:	20684860
Trans EPA ID:	SCR000075150
Trans Name:	Not reported
Trans 2 EPA ID:	SCR000074591
Trans 2 Name:	Not reported
TSDF EPA ID:	CA0000084517
Trans Name:	Not reported
TSDF Alt EPA ID:	Not reported
TSDF Alt Name:	Not reported
Waste Code Description:	541 - Photochemicals / photo processing waste
RCRA Code:	D011
Meth Code:	H01 - Transfer Station
Quantity Tons:	0.0417
Waste Quantity:	10
Quantity Unit:	G
Additional Code 1:	Not reported
Additional Code 2:	Not reported
Additional Code 3:	Not reported
Additional Code 4:	Not reported
Additional Code 5:	Not reported
Shipment Date:	20010731
Creation Date:	10/1/2001 0:00:00
Receipt Date:	20010802
Manifest ID:	20684860
Trans EPA ID:	SCR000075150

Map ID  
Direction  
Distance  
Elevation

MAP FINDINGS

Site

Database(s)

EDR ID Number  
EPA ID Number

**SAFETY-KLEEN SYSTEMS, INC (Continued)**

**S113002924**

Trans Name: Not reported  
Trans 2 EPA ID: SCR000074591  
Trans 2 Name: Not reported  
TSDf EPA ID: CA0000084517  
Trans Name: Not reported  
TSDf Alt EPA ID: Not reported  
TSDf Alt Name: Not reported  
Waste Code Description: 541 - Photochemicals / photo processing waste  
RCRA Code: Not reported  
Meth Code: H01 - Transfer Station  
Quantity Tons: 0.0417  
Waste Quantity: 10  
Quantity Unit: G  
Additional Code 1: Not reported  
Additional Code 2: Not reported  
Additional Code 3: Not reported  
Additional Code 4: Not reported  
Additional Code 5: Not reported

Shipment Date: 20010713  
Creation Date: 10/1/2001 0:00:00  
Receipt Date: 20010719  
Manifest ID: 20684859  
Trans EPA ID: SCR000075150  
Trans Name: Not reported  
Trans 2 EPA ID: Not reported  
Trans 2 Name: Not reported  
TSDf EPA ID: CA0000084517  
Trans Name: Not reported  
TSDf Alt EPA ID: Not reported  
TSDf Alt Name: Not reported  
Waste Code Description: 541 - Photochemicals / photo processing waste  
RCRA Code: D011  
Meth Code: H01 - Transfer Station  
Quantity Tons: 0.0417  
Waste Quantity: 10  
Quantity Unit: G  
Additional Code 1: Not reported  
Additional Code 2: Not reported  
Additional Code 3: Not reported  
Additional Code 4: Not reported  
Additional Code 5: Not reported

Shipment Date: 20010713  
Creation Date: 10/1/2001 0:00:00  
Receipt Date: 20010719  
Manifest ID: 20684859  
Trans EPA ID: SCR000075150  
Trans Name: Not reported  
Trans 2 EPA ID: Not reported  
Trans 2 Name: Not reported  
TSDf EPA ID: CA0000084517  
Trans Name: Not reported  
TSDf Alt EPA ID: Not reported  
TSDf Alt Name: Not reported  
Waste Code Description: 541 - Photochemicals / photo processing waste  
RCRA Code: Not reported

Map ID  
Direction  
Distance  
Elevation

MAP FINDINGS

Site

Database(s)

EDR ID Number  
EPA ID Number

**SAFETY-KLEEN SYSTEMS, INC (Continued)**

**S113002924**

Meth Code:	H01 - Transfer Station
Quantity Tons:	0.0208
Waste Quantity:	5
Quantity Unit:	G
Additional Code 1:	Not reported
Additional Code 2:	Not reported
Additional Code 3:	Not reported
Additional Code 4:	Not reported
Additional Code 5:	Not reported
Shipment Date:	20010712
Creation Date:	10/1/2001 0:00:00
Receipt Date:	20010719
Manifest ID:	20684858
Trans EPA ID:	SCR000075150
Trans Name:	Not reported
Trans 2 EPA ID:	Not reported
Trans 2 Name:	Not reported
TSDf EPA ID:	CA0000084517
Trans Name:	Not reported
TSDf Alt EPA ID:	Not reported
TSDf Alt Name:	Not reported
Waste Code Description:	541 - Photochemicals / photo processing waste
RCRA Code:	D011
Meth Code:	H01 - Transfer Station
Quantity Tons:	0.0208
Waste Quantity:	5
Quantity Unit:	G
Additional Code 1:	Not reported
Additional Code 2:	Not reported
Additional Code 3:	Not reported
Additional Code 4:	Not reported
Additional Code 5:	Not reported
Shipment Date:	20010712
Creation Date:	10/1/2001 0:00:00
Receipt Date:	20010719
Manifest ID:	20684858
Trans EPA ID:	SCR000075150
Trans Name:	Not reported
Trans 2 EPA ID:	Not reported
Trans 2 Name:	Not reported
TSDf EPA ID:	CA0000084517
Trans Name:	Not reported
TSDf Alt EPA ID:	Not reported
TSDf Alt Name:	Not reported
Waste Code Description:	541 - Photochemicals / photo processing waste
RCRA Code:	Not reported
Meth Code:	H01 - Transfer Station
Quantity Tons:	0.0208
Waste Quantity:	5
Quantity Unit:	G
Additional Code 1:	Not reported
Additional Code 2:	Not reported
Additional Code 3:	Not reported
Additional Code 4:	Not reported
Additional Code 5:	Not reported

Map ID  
Direction  
Distance  
Elevation

MAP FINDINGS

Site

Database(s)

EDR ID Number  
EPA ID Number

**SAFETY-KLEEN SYSTEMS, INC (Continued)**

**S113002924**

Shipment Date:	20010628
Creation Date:	8/24/2001 0:00:00
Receipt Date:	20010705
Manifest ID:	20684857
Trans EPA ID:	SCR000075150
Trans Name:	Not reported
Trans 2 EPA ID:	Not reported
Trans 2 Name:	Not reported
TSDF EPA ID:	CA0000084517
Trans Name:	Not reported
TSDF Alt EPA ID:	Not reported
TSDF Alt Name:	Not reported
Waste Code Description:	541 - Photochemicals / photo processing waste
RCRA Code:	D011
Meth Code:	H01 - Transfer Station
Quantity Tons:	0.0208
Waste Quantity:	5
Quantity Unit:	G
Additional Code 1:	Not reported
Additional Code 2:	Not reported
Additional Code 3:	Not reported
Additional Code 4:	Not reported
Additional Code 5:	Not reported
Shipment Date:	20010619
Creation Date:	8/29/2001 0:00:00
Receipt Date:	20010620
Manifest ID:	20691542
Trans EPA ID:	SCR000075150
Trans Name:	Not reported
Trans 2 EPA ID:	Not reported
Trans 2 Name:	Not reported
TSDF EPA ID:	CAD053044053
Trans Name:	Not reported
TSDF Alt EPA ID:	Not reported
TSDF Alt Name:	Not reported
Waste Code Description:	741 - Liquids with halogenated organic compounds > 1000 mg/l
RCRA Code:	D001
Meth Code:	H01 - Transfer Station
Quantity Tons:	0.1542
Waste Quantity:	37
Quantity Unit:	G
Additional Code 1:	Not reported
Additional Code 2:	Not reported
Additional Code 3:	Not reported
Additional Code 4:	Not reported
Additional Code 5:	Not reported
Shipment Date:	20010619
Creation Date:	8/29/2001 0:00:00
Receipt Date:	20010620
Manifest ID:	20691542
Trans EPA ID:	SCR000075150
Trans Name:	Not reported
Trans 2 EPA ID:	Not reported
Trans 2 Name:	Not reported
TSDF EPA ID:	CAD053044053

Map ID  
Direction  
Distance  
Elevation

MAP FINDINGS

Site

Database(s)

EDR ID Number  
EPA ID Number

**SAFETY-KLEEN SYSTEMS, INC (Continued)**

**S113002924**

Trans Name: Not reported  
TSDF Alt EPA ID: Not reported  
TSDF Alt Name: Not reported  
Waste Code Description: 741 - Liquids with halogenated organic compounds > 1000 mg/l  
RCRA Code: D001  
Meth Code: H01 - Transfer Station  
Quantity Tons: 0.3669  
Waste Quantity: 88  
Quantity Unit: G  
Additional Code 1: Not reported  
Additional Code 2: Not reported  
Additional Code 3: Not reported  
Additional Code 4: Not reported  
Additional Code 5: Not reported

**ICE:**

Envirostor ID: 3000607  
Name: SAFETY-KLEEN SYSTEMS, INC  
Address: 1147 N TENTH ST  
City,State,Zip: SAN JOSE, CA 95112  
EPA ID: CAD980817159  
Site Type: INSPECTION  
Facility Status: No Action

**Inspection:**

Action Type: Compliance Evaluation Inspection  
Action Date: 11/21/2000  
Violation Class: No Violations  
RTC Date: Not reported

**HWP:**

EPA ID: CAD980817159  
Name: SAFETY-KLEEN SYSTEMS, INC  
Address: 1147 N TENTH ST  
Cleanup Status: UNDERGOING CLOSURE  
Latitude: 37.36299  
Longitude: -121.8984  
Facility Type: Historical - Non-Operating  
Facility Size: Not reported  
Supervisor: Not reported  
Site Code: 200190  
Senate District: 10  
Assembly District: 27  
Public Information Officer: Not reported  
Commercial Offsite Facility Types: Not reported  
Quarterly Update: Update 6/29/07 - DTSC staff met with Brian Culnan of SK on 6/5/07 at the DTSC Sacramento Regional Office to discuss corrective action and AB1651 at SK San Jose. Based on the 6/5/07 meeting, the following is the history of the site: This was converted to a transfer facility years ago. Tanks were removed as part of past closure; closure certification was not completed because of extensive contamination to soil and groundwater. The site work was further complicated by corrective action work performed on the groundwater at an adjacent site. There is a CACA in place (2003). An earlier RFI Work Plan was submitted to DTSC regarding soil borings only because at the time, DTSC was the lead on soil and the RWQCB was the lead for groundwater.

Map ID  
Direction  
Distance  
Elevation

MAP FINDINGS

Site

Database(s)

EDR ID Number  
EPA ID Number

**SAFETY-KLEEN SYSTEMS, INC (Continued)**

**S113002924**

Later, in September 2003, when DTSC took jurisdiction over groundwater, a subsequent RFI Work Plan was submitted to DTSC for groundwater issues. SK has been monitoring the groundwater (semiannually) near the dewatering tanks which show high contamination but a decreasing trend. MTBE is found upgradient, but not related to SK operations.

Project Manager Lead: Not reported  
Project Manager: HENRY CHUI  
Permit Type: RCRA  
Permit Effective Date: Not reported  
Permit Expiration Date: Not reported  
Calenviroscreen Score: 86-90%  
Total Planned Hours: Not reported  
Total Planned Amount: Not reported  
Total Actual Hours: Not reported

**Activities:**

EPA ID: CAD980817159  
Facility Type: Historical - Non-Operating  
Facility Name: SAFETY-KLEEN SYSTEMS, INC  
Project Manager: HENRY CHUI  
Project Manager Lead: Not reported  
Supervisor: Not reported  
Facility Status: UNDERGOING CLOSURE  
Activity Type: New Operating Permit  
Permit Being Renewed: Not reported  
Permit Being Modified: Not reported  
Final Date: 1996-08-29 00:00:00  
Type: RCRA  
Title Description: PERMIT1  
Due Date: Not reported  
Comments: Received Withdrawal Request, Received Withdrawal Request  
Unit Names: CONTAIN1 (GPRA Unit), TANKSTR1 (GPRA Unit), TANKTRT1 (GPRA Unit)  
Event Description: New Operating Permit - FINAL PERMIT  
Actual Date: 08/29/1996

EPA ID: CAD980817159  
Facility Type: Historical - Non-Operating  
Facility Name: SAFETY-KLEEN SYSTEMS, INC  
Project Manager: HENRY CHUI  
Project Manager Lead: Not reported  
Supervisor: Not reported  
Facility Status: UNDERGOING CLOSURE  
Activity Type: New Operating Permit  
Permit Being Renewed: Not reported  
Permit Being Modified: Not reported  
Final Date: 1996-08-29 00:00:00  
Type: RCRA  
Title Description: PERMIT1  
Due Date: Not reported  
Comments: Not reported  
Unit Names: CONTAIN1 (GPRA Unit), TANKSTR1 (GPRA Unit), TANKTRT1 (GPRA Unit)  
Event Description: New Operating Permit - PUBLIC COMMENT (BEGIN)  
Actual Date: 04/19/1995

EPA ID: CAD980817159  
Facility Type: Historical - Non-Operating  
Facility Name: SAFETY-KLEEN SYSTEMS, INC

Map ID  
Direction  
Distance  
Elevation

MAP FINDINGS

Site

Database(s)

EDR ID Number  
EPA ID Number

**SAFETY-KLEEN SYSTEMS, INC (Continued)**

**S113002924**

Project Manager: HENRY CHUI  
Project Manager Lead: Not reported  
Supervisor: Not reported  
Facility Status: UNDERGOING CLOSURE  
Activity Type: New Operating Permit  
Permit Being Renewed: Not reported  
Permit Being Modified: Not reported  
Final Date: 1996-08-29 00:00:00  
Type: RCRA  
Title Description: PERMIT1  
Due Date: Not reported  
Comments: Received Withdrawal Request, Received Withdrawal Request  
Unit Names: CONTAIN1 (GPRA Unit), TANKSTR1 (GPRA Unit), TANKTRT1 (GPRA Unit)  
Event Description: New Operating Permit - FINAL PERMIT (EXPIRES)  
Actual Date: 10/10/2006

EPA ID: CAD980817159  
Facility Type: Historical - Non-Operating  
Facility Name: SAFETY-KLEEN SYSTEMS, INC  
Project Manager: HENRY CHUI  
Project Manager Lead: Not reported  
Supervisor: Not reported  
Facility Status: UNDERGOING CLOSURE  
Activity Type: New Operating Permit  
Permit Being Renewed: Not reported  
Permit Being Modified: Not reported  
Final Date: 1996-08-29 00:00:00  
Type: RCRA  
Title Description: PERMIT1  
Due Date: Not reported  
Comments: SK withdrew application 7-17-92. Per 4/96 factsheet, SK was exempt from RCRA permit requirements as they stored haz waste on site for less than 90 days. SK resubmitted a RCRA permit application on 6-6-94 to store haz waste for longer than 90 days.

Unit Names: CONTAIN1 (GPRA Unit), TANKSTR1 (GPRA Unit), TANKTRT1 (GPRA Unit)  
Event Description: New Operating Permit - APPLICATION PART B RECEIVED  
Actual Date: 06/06/1994

EPA ID: CAD980817159  
Facility Type: Historical - Non-Operating  
Facility Name: SAFETY-KLEEN SYSTEMS, INC  
Project Manager: HENRY CHUI  
Project Manager Lead: Not reported  
Supervisor: Not reported  
Facility Status: UNDERGOING CLOSURE  
Activity Type: New Operating Permit  
Permit Being Renewed: Not reported  
Permit Being Modified: Not reported  
Final Date: 1996-08-29 00:00:00  
Type: RCRA  
Title Description: PERMIT1  
Due Date: Not reported  
Comments: Not reported  
Unit Names: CONTAIN1 (GPRA Unit), TANKSTR1 (GPRA Unit), TANKTRT1 (GPRA Unit)  
Event Description: New Operating Permit - TECHNICAL COMPLETE LETTER  
Actual Date: 10/26/1994

Map ID  
Direction  
Distance  
Elevation

MAP FINDINGS

Site

Database(s)

EDR ID Number  
EPA ID Number

**SAFETY-KLEEN SYSTEMS, INC (Continued)**

**S113002924**

EPA ID:	CAD980817159
Facility Type:	Historical - Non-Operating
Facility Name:	SAFETY-KLEEN SYSTEMS, INC
Project Manager:	HENRY CHUI
Project Manager Lead:	Not reported
Supervisor:	Not reported
Facility Status:	UNDERGOING CLOSURE
Activity Type:	New Operating Permit
Permit Being Renewed:	Not reported
Permit Being Modified:	Not reported
Final Date:	1996-08-29 00:00:00
Type:	RCRA
Title Description:	PERMIT1
Due Date:	Not reported
Comments:	Received Withdrawal Request, Received Withdrawal Request
Unit Names:	CONTAIN1 (GPRA Unit), TANKSTR1 (GPRA Unit), TANKTRT1 (GPRA Unit)
Event Description:	New Operating Permit - FINAL PERMIT (EFFECTIVE)
Actual Date:	10/10/1996
EPA ID:	CAD980817159
Facility Type:	Historical - Non-Operating
Facility Name:	SAFETY-KLEEN SYSTEMS, INC
Project Manager:	HENRY CHUI
Project Manager Lead:	Not reported
Supervisor:	Not reported
Facility Status:	UNDERGOING CLOSURE
Activity Type:	New Operating Permit
Permit Being Renewed:	Not reported
Permit Being Modified:	Not reported
Final Date:	1996-08-29 00:00:00
Type:	RCRA
Title Description:	PERMIT1
Due Date:	Not reported
Comments:	Not reported
Unit Names:	CONTAIN1 (GPRA Unit), TANKSTR1 (GPRA Unit), TANKTRT1 (GPRA Unit)
Event Description:	New Operating Permit - PERMIT APPEALED - APPEAL RECEIVED
Actual Date:	10/09/1996
EPA ID:	CAD980817159
Facility Type:	Historical - Non-Operating
Facility Name:	SAFETY-KLEEN SYSTEMS, INC
Project Manager:	HENRY CHUI
Project Manager Lead:	Not reported
Supervisor:	Not reported
Facility Status:	UNDERGOING CLOSURE
Activity Type:	New Operating Permit
Permit Being Renewed:	Not reported
Permit Being Modified:	Not reported
Final Date:	1996-08-29 00:00:00
Type:	RCRA
Title Description:	PERMIT1
Due Date:	Not reported
Comments:	Not reported
Unit Names:	CONTAIN1 (GPRA Unit), TANKSTR1 (GPRA Unit), TANKTRT1 (GPRA Unit)
Event Description:	New Operating Permit - PERMIT APPEALED - FINAL DECISION
Actual Date:	04/21/1998



Map ID  
Direction  
Distance  
Elevation

MAP FINDINGS

Site

Database(s)

EDR ID Number  
EPA ID Number

**SAFETY-KLEEN SYSTEMS, INC (Continued)**

**S113002924**

Closure:

EPA ID: CAD980817159  
Facility Type: Historical - Non-Operating  
Facility Name: SAFETY-KLEEN SYSTEMS, INC  
Project Manager: HENRY CHUI  
Project Manager Lead: Not reported  
Supervisor: Not reported  
Facility Size: Not reported  
Facility Status: UNDERGOING CLOSURE  
Activity Type: Closure  
Final Date: Not reported  
Type: RCRA  
Title Description: CLOSURE1  
Due Date: Not reported  
Comments: Not reported  
Unit Names: CONTAIN1 (GPRA Unit), TANKSTR1 (GPRA Unit), TANKTRT1 (GPRA Unit)  
Event Description: Closure - CLOSURE PLAN RECEIVED  
Actual Date: 11/01/2000

EPA ID: CAD980817159  
Facility Type: Historical - Non-Operating  
Facility Name: SAFETY-KLEEN SYSTEMS, INC  
Project Manager: HENRY CHUI  
Project Manager Lead: Not reported  
Supervisor: Not reported  
Facility Size: Not reported  
Facility Status: UNDERGOING CLOSURE  
Activity Type: Closure  
Final Date: Not reported  
Type: RCRA  
Title Description: CLOSURE1  
Due Date: Not reported  
Comments: Referred to Corrective Action  
Unit Names: CONTAIN1 (GPRA Unit), TANKSTR1 (GPRA Unit), TANKTRT1 (GPRA Unit)  
Event Description: Closure - CLOSURE PLAN APPROVED  
Actual Date: 03/05/2013

EPA ID: CAD980817159  
Facility Type: Historical - Non-Operating  
Facility Name: SAFETY-KLEEN SYSTEMS, INC  
Project Manager: HENRY CHUI  
Project Manager Lead: Not reported  
Supervisor: Not reported  
Facility Size: Not reported  
Facility Status: UNDERGOING CLOSURE  
Activity Type: Referred for closure to other agency  
Final Date: Not reported  
Type: RCRA  
Title Description: REFERRED TO CORRECTIVE ACTION  
Due Date: Not reported  
Comments: Not reported  
Unit Names: CONTAIN1 (GPRA Unit), TANKSTR1 (GPRA Unit), TANKTRT1 (GPRA Unit)  
Event Description: Referred for closure to other agency - REFERRED FOR CLOSURE TO OTHER AGENCY  
Actual Date: 03/05/2013

Map ID  
Direction  
Distance  
Elevation

MAP FINDINGS

Site

Database(s)

EDR ID Number  
EPA ID Number

**SAFETY-KLEEN SYSTEMS, INC (Continued)**

**S113002924**

Alias:

EPA ID: CAD980817159  
Facility Type: Historical - Non-Operating  
Facility Name: SAFETY-KLEEN SYSTEMS, INC  
Facility Status: UNDERGOING CLOSURE  
Project Manager: HENRY CHUI  
Project Manager Lead: Not reported  
Supervisor: Not reported  
Alias Type: Project Code (Site Code)  
Alias: 200190

EPA ID: CAD980817159  
Facility Type: Historical - Non-Operating  
Facility Name: SAFETY-KLEEN SYSTEMS, INC  
Facility Status: UNDERGOING CLOSURE  
Project Manager: HENRY CHUI  
Project Manager Lead: Not reported  
Supervisor: Not reported  
Alias Type: Envirostor ID Number  
Alias: 43070008

CERS:

Name: SAFETY-KLEEN SYSTEMS, INC  
Address: 1147 N TENTH ST  
City,State,Zip: SAN JOSE, CA 951120000  
Site ID: 229255  
CERS ID: CAD980817159  
CERS Description: Hazardous Waste

Evaluation:

Eval General Type: Compliance Evaluation Inspection  
Eval Date: 11-21-2000  
Violations Found: No  
Eval Type: Compliance  
Eval Notes: Compliance Evaluation Inspection  
Eval Division: Department of Toxic Substances Control  
Eval Program: DTSC\_ENF  
Eval Source: ENVSTORHAZ,

Affiliation:

Affiliation Type Desc: Facility Owner  
Entity Name: SAFETY-KLEEN SYSTEMS INC  
Entity Title: Not reported  
Affiliation Address: 2600 NORTH CENTRAL EXPRESSWAYSTE 400  
Affiliation City: RICHARDSON  
Affiliation State: TX  
Affiliation Country: Not reported  
Affiliation Zip: 750240000  
Affiliation Phone: 9722652000,

Affiliation Type Desc: Facility Contact  
Entity Name: Michelle Chillson  
Entity Title: Not reported  
Affiliation Address: 1502 E VILLA ST  
Affiliation City: ELGIN

Map ID  
Direction  
Distance  
Elevation

MAP FINDINGS

Site

Database(s)

EDR ID Number  
EPA ID Number

**SAFETY-KLEEN SYSTEMS, INC (Continued)**

**S113002924**

Affiliation State: IL  
Affiliation Country: Not reported  
Affiliation Zip: 601200000  
Affiliation Phone: 8474686713,

**HWTS:**

Name: SAFETY-KLEEN SYSTEMS, INC  
Address: 1147 N TENTH ST  
Address 2: Not reported  
City,State,Zip: SAN JOSE, CA 951120000  
EPA ID: CAD980817159  
Inactive Date: Not reported  
Create Date: 05/08/1985  
Last Act Date: 07/27/2020  
Mailing Name: Not reported  
Mailing Address: 2120 S YALE ST  
Mailing Address 2: Not reported  
Mailing City,State,Zip: SANTA ANA, CA 927040000  
Owner Name: SAFETY-KLEEN SYSTEMS INC  
Owner Address: 42 LONGWATER DRIVE  
Owner Address 2: Not reported  
Owner City,State,Zip: NORWELL, MA 020619149  
Contact Name: KELLY TAYLOR  
Contact Address: 1502 E. VILLA STREET  
Contact Address 2: 2ND FLOOR  
City,State,Zip: ELGIN, IL 601200000

Count: 0 records.

ORPHAN SUMMARY

City	EDR ID	Site Name	Site Address	Zip	Database(s)
NO SITES FOUND					

# GOVERNMENT RECORDS SEARCHED / DATA CURRENCY TRACKING

To maintain currency of the following federal and state databases, EDR contacts the appropriate governmental agency on a monthly or quarterly basis, as required.

**Number of Days to Update:** Provides confirmation that EDR is reporting records that have been updated within 90 days from the date the government agency made the information available to the public.

## **STANDARD ENVIRONMENTAL RECORDS**

### ***Lists of Federal NPL (Superfund) sites***

#### **NPL: National Priority List**

National Priorities List (Superfund). The NPL is a subset of CERCLIS and identifies over 1,200 sites for priority cleanup under the Superfund Program. NPL sites may encompass relatively large areas. As such, EDR provides polygon coverage for over 1,000 NPL site boundaries produced by EPA's Environmental Photographic Interpretation Center (EPIC) and regional EPA offices.

Date of Government Version: 01/25/2022	Source: EPA
Date Data Arrived at EDR: 02/03/2022	Telephone: N/A
Date Made Active in Reports: 02/22/2022	Last EDR Contact: 03/02/2022
Number of Days to Update: 19	Next Scheduled EDR Contact: 04/11/2022
	Data Release Frequency: Quarterly

#### **NPL Site Boundaries**

##### **Sources:**

EPA's Environmental Photographic Interpretation Center (EPIC)  
Telephone: 202-564-7333

EPA Region 1  
Telephone 617-918-1143

EPA Region 6  
Telephone: 214-655-6659

EPA Region 3  
Telephone 215-814-5418

EPA Region 7  
Telephone: 913-551-7247

EPA Region 4  
Telephone 404-562-8033

EPA Region 8  
Telephone: 303-312-6774

EPA Region 5  
Telephone 312-886-6686

EPA Region 9  
Telephone: 415-947-4246

EPA Region 10  
Telephone 206-553-8665

#### **Proposed NPL: Proposed National Priority List Sites**

A site that has been proposed for listing on the National Priorities List through the issuance of a proposed rule in the Federal Register. EPA then accepts public comments on the site, responds to the comments, and places on the NPL those sites that continue to meet the requirements for listing.

Date of Government Version: 01/25/2022	Source: EPA
Date Data Arrived at EDR: 02/03/2022	Telephone: N/A
Date Made Active in Reports: 02/22/2022	Last EDR Contact: 03/02/2022
Number of Days to Update: 19	Next Scheduled EDR Contact: 04/11/2022
	Data Release Frequency: Quarterly

#### **NPL LIENS: Federal Superfund Liens**

Federal Superfund Liens. Under the authority granted the USEPA by CERCLA of 1980, the USEPA has the authority to file liens against real property in order to recover remedial action expenditures or when the property owner received notification of potential liability. USEPA compiles a listing of filed notices of Superfund Liens.

## GOVERNMENT RECORDS SEARCHED / DATA CURRENCY TRACKING

Date of Government Version: 10/15/1991  
Date Data Arrived at EDR: 02/02/1994  
Date Made Active in Reports: 03/30/1994  
Number of Days to Update: 56

Source: EPA  
Telephone: 202-564-4267  
Last EDR Contact: 08/15/2011  
Next Scheduled EDR Contact: 11/28/2011  
Data Release Frequency: No Update Planned

### ***Lists of Federal Delisted NPL sites***

Delisted NPL: National Priority List Deletions

The National Oil and Hazardous Substances Pollution Contingency Plan (NCP) establishes the criteria that the EPA uses to delete sites from the NPL. In accordance with 40 CFR 300.425.(e), sites may be deleted from the NPL where no further response is appropriate.

Date of Government Version: 01/25/2022  
Date Data Arrived at EDR: 02/03/2022  
Date Made Active in Reports: 02/22/2022  
Number of Days to Update: 19

Source: EPA  
Telephone: N/A  
Last EDR Contact: 03/02/2022  
Next Scheduled EDR Contact: 04/11/2022  
Data Release Frequency: Quarterly

### ***Lists of Federal sites subject to CERCLA removals and CERCLA orders***

FEDERAL FACILITY: Federal Facility Site Information listing

A listing of National Priority List (NPL) and Base Realignment and Closure (BRAC) sites found in the Comprehensive Environmental Response, Compensation and Liability Information System (CERCLIS) Database where EPA Federal Facilities Restoration and Reuse Office is involved in cleanup activities.

Date of Government Version: 05/25/2021  
Date Data Arrived at EDR: 06/24/2021  
Date Made Active in Reports: 09/20/2021  
Number of Days to Update: 88

Source: Environmental Protection Agency  
Telephone: 703-603-8704  
Last EDR Contact: 12/29/2021  
Next Scheduled EDR Contact: 04/11/2022  
Data Release Frequency: Varies

SEMS: Superfund Enterprise Management System

SEMS (Superfund Enterprise Management System) tracks hazardous waste sites, potentially hazardous waste sites, and remedial activities performed in support of EPA's Superfund Program across the United States. The list was formerly known as CERCLIS, renamed to SEMS by the EPA in 2015. The list contains data on potentially hazardous waste sites that have been reported to the USEPA by states, municipalities, private companies and private persons, pursuant to Section 103 of the Comprehensive Environmental Response, Compensation, and Liability Act (CERCLA). This dataset also contains sites which are either proposed to or on the National Priorities List (NPL) and the sites which are in the screening and assessment phase for possible inclusion on the NPL.

Date of Government Version: 01/25/2022  
Date Data Arrived at EDR: 02/03/2022  
Date Made Active in Reports: 02/22/2022  
Number of Days to Update: 19

Source: EPA  
Telephone: 800-424-9346  
Last EDR Contact: 03/02/2022  
Next Scheduled EDR Contact: 04/25/2022  
Data Release Frequency: Quarterly

### ***Lists of Federal CERCLA sites with NFRAP***

SEMS-ARCHIVE: Superfund Enterprise Management System Archive

## GOVERNMENT RECORDS SEARCHED / DATA CURRENCY TRACKING

SEMS-ARCHIVE (Superfund Enterprise Management System Archive) tracks sites that have no further interest under the Federal Superfund Program based on available information. The list was formerly known as the CERCLIS-NFRAP, renamed to SEMS ARCHIVE by the EPA in 2015. EPA may perform a minimal level of assessment work at a site while it is archived if site conditions change and/or new information becomes available. Archived sites have been removed and archived from the inventory of SEMS sites. Archived status indicates that, to the best of EPA's knowledge, assessment at a site has been completed and that EPA has determined no further steps will be taken to list the site on the National Priorities List (NPL), unless information indicates this decision was not appropriate or other considerations require a recommendation for listing at a later time. The decision does not necessarily mean that there is no hazard associated with a given site; it only means that, based upon available information, the location is not judged to be potential NPL site.

Date of Government Version: 01/25/2022	Source: EPA
Date Data Arrived at EDR: 02/03/2022	Telephone: 800-424-9346
Date Made Active in Reports: 02/22/2022	Last EDR Contact: 03/02/2022
Number of Days to Update: 19	Next Scheduled EDR Contact: 04/25/2022
	Data Release Frequency: Quarterly

### ***Lists of Federal RCRA facilities undergoing Corrective Action***

CORRACTS: Corrective Action Report

CORRACTS identifies hazardous waste handlers with RCRA corrective action activity.

Date of Government Version: 02/28/2022	Source: EPA
Date Data Arrived at EDR: 03/02/2022	Telephone: 800-424-9346
Date Made Active in Reports: 03/17/2022	Last EDR Contact: 03/02/2022
Number of Days to Update: 15	Next Scheduled EDR Contact: 04/04/2022
	Data Release Frequency: Quarterly

### ***Lists of Federal RCRA TSD facilities***

RCRA-TSDF: RCRA - Treatment, Storage and Disposal

RCRAInfo is EPA's comprehensive information system, providing access to data supporting the Resource Conservation and Recovery Act (RCRA) of 1976 and the Hazardous and Solid Waste Amendments (HSWA) of 1984. The database includes selective information on sites which generate, transport, store, treat and/or dispose of hazardous waste as defined by the Resource Conservation and Recovery Act (RCRA). Transporters are individuals or entities that move hazardous waste from the generator offsite to a facility that can recycle, treat, store, or dispose of the waste. TSDFs treat, store, or dispose of the waste.

Date of Government Version: 02/28/2022	Source: Environmental Protection Agency
Date Data Arrived at EDR: 03/02/2022	Telephone: (415) 495-8895
Date Made Active in Reports: 03/17/2022	Last EDR Contact: 03/02/2022
Number of Days to Update: 15	Next Scheduled EDR Contact: 04/04/2022
	Data Release Frequency: Quarterly

### ***Lists of Federal RCRA generators***

RCRA-LQG: RCRA - Large Quantity Generators

RCRAInfo is EPA's comprehensive information system, providing access to data supporting the Resource Conservation and Recovery Act (RCRA) of 1976 and the Hazardous and Solid Waste Amendments (HSWA) of 1984. The database includes selective information on sites which generate, transport, store, treat and/or dispose of hazardous waste as defined by the Resource Conservation and Recovery Act (RCRA). Large quantity generators (LQGs) generate over 1,000 kilograms (kg) of hazardous waste, or over 1 kg of acutely hazardous waste per month.

Date of Government Version: 02/28/2022	Source: Environmental Protection Agency
Date Data Arrived at EDR: 03/02/2022	Telephone: (415) 495-8895
Date Made Active in Reports: 03/17/2022	Last EDR Contact: 03/02/2022
Number of Days to Update: 15	Next Scheduled EDR Contact: 04/04/2022
	Data Release Frequency: Quarterly

## GOVERNMENT RECORDS SEARCHED / DATA CURRENCY TRACKING

### RCRA-SQG: RCRA - Small Quantity Generators

RCRAInfo is EPA's comprehensive information system, providing access to data supporting the Resource Conservation and Recovery Act (RCRA) of 1976 and the Hazardous and Solid Waste Amendments (HSWA) of 1984. The database includes selective information on sites which generate, transport, store, treat and/or dispose of hazardous waste as defined by the Resource Conservation and Recovery Act (RCRA). Small quantity generators (SQGs) generate between 100 kg and 1,000 kg of hazardous waste per month.

Date of Government Version: 02/28/2022	Source: Environmental Protection Agency
Date Data Arrived at EDR: 03/02/2022	Telephone: (415) 495-8895
Date Made Active in Reports: 03/17/2022	Last EDR Contact: 03/02/2022
Number of Days to Update: 15	Next Scheduled EDR Contact: 04/04/2022
	Data Release Frequency: Quarterly

### RCRA-VSQG: RCRA - Very Small Quantity Generators (Formerly Conditionally Exempt Small Quantity Generators)

RCRAInfo is EPA's comprehensive information system, providing access to data supporting the Resource Conservation and Recovery Act (RCRA) of 1976 and the Hazardous and Solid Waste Amendments (HSWA) of 1984. The database includes selective information on sites which generate, transport, store, treat and/or dispose of hazardous waste as defined by the Resource Conservation and Recovery Act (RCRA). Very small quantity generators (VSQGs) generate less than 100 kg of hazardous waste, or less than 1 kg of acutely hazardous waste per month.

Date of Government Version: 02/28/2022	Source: Environmental Protection Agency
Date Data Arrived at EDR: 03/02/2022	Telephone: (415) 495-8895
Date Made Active in Reports: 03/17/2022	Last EDR Contact: 03/02/2022
Number of Days to Update: 15	Next Scheduled EDR Contact: 04/04/2022
	Data Release Frequency: Quarterly

### ***Federal institutional controls / engineering controls registries***

#### LUCIS: Land Use Control Information System

LUCIS contains records of land use control information pertaining to the former Navy Base Realignment and Closure properties.

Date of Government Version: 11/15/2021	Source: Department of the Navy
Date Data Arrived at EDR: 11/16/2021	Telephone: 843-820-7326
Date Made Active in Reports: 02/08/2022	Last EDR Contact: 02/07/2022
Number of Days to Update: 84	Next Scheduled EDR Contact: 05/23/2022
	Data Release Frequency: Varies

#### US ENG CONTROLS: Engineering Controls Sites List

A listing of sites with engineering controls in place. Engineering controls include various forms of caps, building foundations, liners, and treatment methods to create pathway elimination for regulated substances to enter environmental media or effect human health.

Date of Government Version: 11/19/2021	Source: Environmental Protection Agency
Date Data Arrived at EDR: 11/19/2021	Telephone: 703-603-0695
Date Made Active in Reports: 02/14/2022	Last EDR Contact: 02/23/2022
Number of Days to Update: 87	Next Scheduled EDR Contact: 06/06/2022
	Data Release Frequency: Varies

#### US INST CONTROLS: Institutional Controls Sites List

A listing of sites with institutional controls in place. Institutional controls include administrative measures, such as groundwater use restrictions, construction restrictions, property use restrictions, and post remediation care requirements intended to prevent exposure to contaminants remaining on site. Deed restrictions are generally required as part of the institutional controls.

Date of Government Version: 11/19/2021	Source: Environmental Protection Agency
Date Data Arrived at EDR: 11/19/2021	Telephone: 703-603-0695
Date Made Active in Reports: 02/14/2022	Last EDR Contact: 02/23/2022
Number of Days to Update: 87	Next Scheduled EDR Contact: 06/06/2022
	Data Release Frequency: Varies



# GOVERNMENT RECORDS SEARCHED / DATA CURRENCY TRACKING

## ***Federal ERNS list***

ERNS: Emergency Response Notification System

Emergency Response Notification System. ERNS records and stores information on reported releases of oil and hazardous substances.

Date of Government Version: 12/31/2021

Date Data Arrived at EDR: 03/01/2022

Date Made Active in Reports: 03/10/2022

Number of Days to Update: 9

Source: National Response Center, United States Coast Guard

Telephone: 202-267-2180

Last EDR Contact: 03/01/2022

Next Scheduled EDR Contact: 04/04/2022

Data Release Frequency: Quarterly

## ***Lists of state- and tribal (Superfund) equivalent sites***

RESPONSE: State Response Sites

Identifies confirmed release sites where DTSC is involved in remediation, either in a lead or oversight capacity.

These confirmed release sites are generally high-priority and high potential risk.

Date of Government Version: 10/25/2021

Date Data Arrived at EDR: 10/26/2021

Date Made Active in Reports: 01/14/2022

Number of Days to Update: 80

Source: Department of Toxic Substances Control

Telephone: 916-323-3400

Last EDR Contact: 01/25/2022

Next Scheduled EDR Contact: 05/09/2022

Data Release Frequency: Quarterly

## ***Lists of state- and tribal hazardous waste facilities***

ENVIROSTOR: EnviroStor Database

The Department of Toxic Substances Control's (DTSC's) Site Mitigation and Brownfields Reuse Program's (SMBRP's) EnviroStor database identifies sites that have known contamination or sites for which there may be reasons to investigate further. The database includes the following site types: Federal Superfund sites (National Priorities List (NPL)); State Response, including Military Facilities and State Superfund; Voluntary Cleanup; and School sites. EnviroStor provides similar information to the information that was available in CalSites, and provides additional site information, including, but not limited to, identification of formerly-contaminated properties that have been released for reuse, properties where environmental deed restrictions have been recorded to prevent inappropriate land uses, and risk characterization information that is used to assess potential impacts to public health and the environment at contaminated sites.

Date of Government Version: 10/25/2021

Date Data Arrived at EDR: 10/26/2021

Date Made Active in Reports: 01/14/2022

Number of Days to Update: 80

Source: Department of Toxic Substances Control

Telephone: 916-323-3400

Last EDR Contact: 01/25/2022

Next Scheduled EDR Contact: 05/09/2022

Data Release Frequency: Quarterly

## ***Lists of state and tribal landfills and solid waste disposal facilities***

SWF/LF (SWIS): Solid Waste Information System

Active, Closed and Inactive Landfills. SWF/LF records typically contain an inventory of solid waste disposal facilities or landfills. These may be active or inactive facilities or open dumps that failed to meet RCRA Section 4004 criteria for solid waste landfills or disposal sites.

Date of Government Version: 11/08/2021

Date Data Arrived at EDR: 11/09/2021

Date Made Active in Reports: 01/28/2022

Number of Days to Update: 80

Source: Department of Resources Recycling and Recovery

Telephone: 916-341-6320

Last EDR Contact: 02/08/2022

Next Scheduled EDR Contact: 05/23/2022

Data Release Frequency: Quarterly

## ***Lists of state and tribal leaking storage tanks***

## GOVERNMENT RECORDS SEARCHED / DATA CURRENCY TRACKING

### LUST REG 4: Underground Storage Tank Leak List

Los Angeles, Ventura counties. For more current information, please refer to the State Water Resources Control Board's LUST database.

Date of Government Version: 09/07/2004  
Date Data Arrived at EDR: 09/07/2004  
Date Made Active in Reports: 10/12/2004  
Number of Days to Update: 35

Source: California Regional Water Quality Control Board Los Angeles Region (4)  
Telephone: 213-576-6710  
Last EDR Contact: 09/06/2011  
Next Scheduled EDR Contact: 12/19/2011  
Data Release Frequency: No Update Planned

### LUST REG 6L: Leaking Underground Storage Tank Case Listing

For more current information, please refer to the State Water Resources Control Board's LUST database.

Date of Government Version: 09/09/2003  
Date Data Arrived at EDR: 09/10/2003  
Date Made Active in Reports: 10/07/2003  
Number of Days to Update: 27

Source: California Regional Water Quality Control Board Lahontan Region (6)  
Telephone: 530-542-5572  
Last EDR Contact: 09/12/2011  
Next Scheduled EDR Contact: 12/26/2011  
Data Release Frequency: No Update Planned

### LUST: Leaking Underground Fuel Tank Report (GEOTRACKER)

Leaking Underground Storage Tank (LUST) Sites included in GeoTracker. GeoTracker is the Water Boards data management system for sites that impact, or have the potential to impact, water quality in California, with emphasis on groundwater.

Date of Government Version: 12/06/2021  
Date Data Arrived at EDR: 12/07/2021  
Date Made Active in Reports: 02/23/2022  
Number of Days to Update: 78

Source: State Water Resources Control Board  
Telephone: see region list  
Last EDR Contact: 03/08/2022  
Next Scheduled EDR Contact: 06/20/2022  
Data Release Frequency: Quarterly

### LUST REG 6V: Leaking Underground Storage Tank Case Listing

Leaking Underground Storage Tank locations. Inyo, Kern, Los Angeles, Mono, San Bernardino counties.

Date of Government Version: 06/07/2005  
Date Data Arrived at EDR: 06/07/2005  
Date Made Active in Reports: 06/29/2005  
Number of Days to Update: 22

Source: California Regional Water Quality Control Board Victorville Branch Office (6)  
Telephone: 760-241-7365  
Last EDR Contact: 09/12/2011  
Next Scheduled EDR Contact: 12/26/2011  
Data Release Frequency: No Update Planned

### LUST REG 1: Active Toxic Site Investigation

Del Norte, Humboldt, Lake, Mendocino, Modoc, Siskiyou, Sonoma, Trinity counties. For more current information, please refer to the State Water Resources Control Board's LUST database.

Date of Government Version: 02/01/2001  
Date Data Arrived at EDR: 02/28/2001  
Date Made Active in Reports: 03/29/2001  
Number of Days to Update: 29

Source: California Regional Water Quality Control Board North Coast (1)  
Telephone: 707-570-3769  
Last EDR Contact: 08/01/2011  
Next Scheduled EDR Contact: 11/14/2011  
Data Release Frequency: No Update Planned

### LUST REG 5: Leaking Underground Storage Tank Database

Leaking Underground Storage Tank locations. Alameda, Alpine, Amador, Butte, Colusa, Contra Costa, Calveras, El Dorado, Fresno, Glenn, Kern, Kings, Lake, Lassen, Madera, Mariposa, Merced, Modoc, Napa, Nevada, Placer, Plumas, Sacramento, San Joaquin, Shasta, Solano, Stanislaus, Sutter, Tehama, Tulare, Tuolumne, Yolo, Yuba counties.

Date of Government Version: 07/01/2008  
Date Data Arrived at EDR: 07/22/2008  
Date Made Active in Reports: 07/31/2008  
Number of Days to Update: 9

Source: California Regional Water Quality Control Board Central Valley Region (5)  
Telephone: 916-464-4834  
Last EDR Contact: 07/01/2011  
Next Scheduled EDR Contact: 10/17/2011  
Data Release Frequency: No Update Planned

## GOVERNMENT RECORDS SEARCHED / DATA CURRENCY TRACKING

### LUST REG 7: Leaking Underground Storage Tank Case Listing

Leaking Underground Storage Tank locations. Imperial, Riverside, San Diego, Santa Barbara counties.

Date of Government Version: 02/26/2004

Date Data Arrived at EDR: 02/26/2004

Date Made Active in Reports: 03/24/2004

Number of Days to Update: 27

Source: California Regional Water Quality Control Board Colorado River Basin Region (7)

Telephone: 760-776-8943

Last EDR Contact: 08/01/2011

Next Scheduled EDR Contact: 11/14/2011

Data Release Frequency: No Update Planned

### LUST REG 8: Leaking Underground Storage Tanks

California Regional Water Quality Control Board Santa Ana Region (8). For more current information, please refer to the State Water Resources Control Board's LUST database.

Date of Government Version: 02/14/2005

Date Data Arrived at EDR: 02/15/2005

Date Made Active in Reports: 03/28/2005

Number of Days to Update: 41

Source: California Regional Water Quality Control Board Santa Ana Region (8)

Telephone: 909-782-4496

Last EDR Contact: 08/15/2011

Next Scheduled EDR Contact: 11/28/2011

Data Release Frequency: No Update Planned

### LUST REG 3: Leaking Underground Storage Tank Database

Leaking Underground Storage Tank locations. Monterey, San Benito, San Luis Obispo, Santa Barbara, Santa Cruz counties.

Date of Government Version: 05/19/2003

Date Data Arrived at EDR: 05/19/2003

Date Made Active in Reports: 06/02/2003

Number of Days to Update: 14

Source: California Regional Water Quality Control Board Central Coast Region (3)

Telephone: 805-542-4786

Last EDR Contact: 07/18/2011

Next Scheduled EDR Contact: 10/31/2011

Data Release Frequency: No Update Planned

### LUST REG 2: Fuel Leak List

Leaking Underground Storage Tank locations. Alameda, Contra Costa, Marin, Napa, San Francisco, San Mateo, Santa Clara, Solano, Sonoma counties.

Date of Government Version: 09/30/2004

Date Data Arrived at EDR: 10/20/2004

Date Made Active in Reports: 11/19/2004

Number of Days to Update: 30

Source: California Regional Water Quality Control Board San Francisco Bay Region (2)

Telephone: 510-622-2433

Last EDR Contact: 09/19/2011

Next Scheduled EDR Contact: 01/02/2012

Data Release Frequency: No Update Planned

### LUST REG 9: Leaking Underground Storage Tank Report

Orange, Riverside, San Diego counties. For more current information, please refer to the State Water Resources Control Board's LUST database.

Date of Government Version: 03/01/2001

Date Data Arrived at EDR: 04/23/2001

Date Made Active in Reports: 05/21/2001

Number of Days to Update: 28

Source: California Regional Water Quality Control Board San Diego Region (9)

Telephone: 858-637-5595

Last EDR Contact: 09/26/2011

Next Scheduled EDR Contact: 01/09/2012

Data Release Frequency: No Update Planned

### INDIAN LUST R4: Leaking Underground Storage Tanks on Indian Land

LUSTs on Indian land in Florida, Mississippi and North Carolina.

Date of Government Version: 05/28/2021

Date Data Arrived at EDR: 06/22/2021

Date Made Active in Reports: 09/20/2021

Number of Days to Update: 90

Source: EPA Region 4

Telephone: 404-562-8677

Last EDR Contact: 01/18/2022

Next Scheduled EDR Contact: 05/02/2022

Data Release Frequency: Varies

### INDIAN LUST R7: Leaking Underground Storage Tanks on Indian Land

LUSTs on Indian land in Iowa, Kansas, and Nebraska

## GOVERNMENT RECORDS SEARCHED / DATA CURRENCY TRACKING

Date of Government Version: 10/12/2021  
Date Data Arrived at EDR: 11/15/2021  
Date Made Active in Reports: 02/08/2022  
Number of Days to Update: 85

Source: EPA Region 7  
Telephone: 913-551-7003  
Last EDR Contact: 01/18/2022  
Next Scheduled EDR Contact: 05/02/2022  
Data Release Frequency: Varies

INDIAN LUST R1: Leaking Underground Storage Tanks on Indian Land  
A listing of leaking underground storage tank locations on Indian Land.

Date of Government Version: 04/28/2021  
Date Data Arrived at EDR: 06/11/2021  
Date Made Active in Reports: 09/07/2021  
Number of Days to Update: 88

Source: EPA Region 1  
Telephone: 617-918-1313  
Last EDR Contact: 01/18/2022  
Next Scheduled EDR Contact: 05/02/2022  
Data Release Frequency: Varies

INDIAN LUST R9: Leaking Underground Storage Tanks on Indian Land  
LUSTs on Indian land in Arizona, California, New Mexico and Nevada

Date of Government Version: 10/12/2021  
Date Data Arrived at EDR: 11/15/2021  
Date Made Active in Reports: 02/08/2022  
Number of Days to Update: 85

Source: Environmental Protection Agency  
Telephone: 415-972-3372  
Last EDR Contact: 01/18/2022  
Next Scheduled EDR Contact: 05/02/2022  
Data Release Frequency: Varies

INDIAN LUST R8: Leaking Underground Storage Tanks on Indian Land  
LUSTs on Indian land in Colorado, Montana, North Dakota, South Dakota, Utah and Wyoming.

Date of Government Version: 10/12/2021  
Date Data Arrived at EDR: 11/15/2021  
Date Made Active in Reports: 02/08/2022  
Number of Days to Update: 85

Source: EPA Region 8  
Telephone: 303-312-6271  
Last EDR Contact: 01/18/2022  
Next Scheduled EDR Contact: 05/02/2022  
Data Release Frequency: Varies

INDIAN LUST R6: Leaking Underground Storage Tanks on Indian Land  
LUSTs on Indian land in New Mexico and Oklahoma.

Date of Government Version: 10/12/2021  
Date Data Arrived at EDR: 11/15/2021  
Date Made Active in Reports: 02/08/2022  
Number of Days to Update: 85

Source: EPA Region 6  
Telephone: 214-665-6597  
Last EDR Contact: 01/18/2022  
Next Scheduled EDR Contact: 05/02/2022  
Data Release Frequency: Varies

INDIAN LUST R5: Leaking Underground Storage Tanks on Indian Land  
Leaking underground storage tanks located on Indian Land in Michigan, Minnesota and Wisconsin.

Date of Government Version: 10/12/2021  
Date Data Arrived at EDR: 11/15/2021  
Date Made Active in Reports: 02/08/2022  
Number of Days to Update: 85

Source: EPA, Region 5  
Telephone: 312-886-7439  
Last EDR Contact: 01/18/2022  
Next Scheduled EDR Contact: 05/02/2022  
Data Release Frequency: Varies

INDIAN LUST R10: Leaking Underground Storage Tanks on Indian Land  
LUSTs on Indian land in Alaska, Idaho, Oregon and Washington.

Date of Government Version: 10/12/2021  
Date Data Arrived at EDR: 11/15/2021  
Date Made Active in Reports: 02/08/2022  
Number of Days to Update: 85

Source: EPA Region 10  
Telephone: 206-553-2857  
Last EDR Contact: 01/18/2022  
Next Scheduled EDR Contact: 05/02/2022  
Data Release Frequency: Varies

## GOVERNMENT RECORDS SEARCHED / DATA CURRENCY TRACKING

### CPS-SLIC: Statewide SLIC Cases (GEOTRACKER)

Cleanup Program Sites (CPS; also known as Site Cleanups [SC] and formerly known as Spills, Leaks, Investigations, and Cleanups [SLIC] sites) included in GeoTracker. GeoTracker is the Water Boards data management system for sites that impact, or have the potential to impact, water quality in California, with emphasis on groundwater.

Date of Government Version: 12/06/2021	Source: State Water Resources Control Board
Date Data Arrived at EDR: 12/07/2021	Telephone: 866-480-1028
Date Made Active in Reports: 02/23/2022	Last EDR Contact: 03/08/2022
Number of Days to Update: 78	Next Scheduled EDR Contact: 06/20/2022
	Data Release Frequency: Varies

### SLIC REG 1: Active Toxic Site Investigations

The SLIC (Spills, Leaks, Investigations and Cleanup) program is designed to protect and restore water quality from spills, leaks, and similar discharges.

Date of Government Version: 04/03/2003	Source: California Regional Water Quality Control Board, North Coast Region (1)
Date Data Arrived at EDR: 04/07/2003	Telephone: 707-576-2220
Date Made Active in Reports: 04/25/2003	Last EDR Contact: 08/01/2011
Number of Days to Update: 18	Next Scheduled EDR Contact: 11/14/2011
	Data Release Frequency: No Update Planned

### SLIC REG 2: Spills, Leaks, Investigation & Cleanup Cost Recovery Listing

The SLIC (Spills, Leaks, Investigations and Cleanup) program is designed to protect and restore water quality from spills, leaks, and similar discharges.

Date of Government Version: 09/30/2004	Source: Regional Water Quality Control Board San Francisco Bay Region (2)
Date Data Arrived at EDR: 10/20/2004	Telephone: 510-286-0457
Date Made Active in Reports: 11/19/2004	Last EDR Contact: 09/19/2011
Number of Days to Update: 30	Next Scheduled EDR Contact: 01/02/2012
	Data Release Frequency: No Update Planned

### SLIC REG 3: Spills, Leaks, Investigation & Cleanup Cost Recovery Listing

The SLIC (Spills, Leaks, Investigations and Cleanup) program is designed to protect and restore water quality from spills, leaks, and similar discharges.

Date of Government Version: 05/18/2006	Source: California Regional Water Quality Control Board Central Coast Region (3)
Date Data Arrived at EDR: 05/18/2006	Telephone: 805-549-3147
Date Made Active in Reports: 06/15/2006	Last EDR Contact: 07/18/2011
Number of Days to Update: 28	Next Scheduled EDR Contact: 10/31/2011
	Data Release Frequency: No Update Planned

### SLIC REG 4: Spills, Leaks, Investigation & Cleanup Cost Recovery Listing

The SLIC (Spills, Leaks, Investigations and Cleanup) program is designed to protect and restore water quality from spills, leaks, and similar discharges.

Date of Government Version: 11/17/2004	Source: Region Water Quality Control Board Los Angeles Region (4)
Date Data Arrived at EDR: 11/18/2004	Telephone: 213-576-6600
Date Made Active in Reports: 01/04/2005	Last EDR Contact: 07/01/2011
Number of Days to Update: 47	Next Scheduled EDR Contact: 10/17/2011
	Data Release Frequency: No Update Planned

### SLIC REG 5: Spills, Leaks, Investigation & Cleanup Cost Recovery Listing

The SLIC (Spills, Leaks, Investigations and Cleanup) program is designed to protect and restore water quality from spills, leaks, and similar discharges.

Date of Government Version: 04/01/2005	Source: Regional Water Quality Control Board Central Valley Region (5)
Date Data Arrived at EDR: 04/05/2005	Telephone: 916-464-3291
Date Made Active in Reports: 04/21/2005	Last EDR Contact: 09/12/2011
Number of Days to Update: 16	Next Scheduled EDR Contact: 12/26/2011
	Data Release Frequency: No Update Planned

## GOVERNMENT RECORDS SEARCHED / DATA CURRENCY TRACKING

### SLIC REG 6V: Spills, Leaks, Investigation & Cleanup Cost Recovery Listing

The SLIC (Spills, Leaks, Investigations and Cleanup) program is designed to protect and restore water quality from spills, leaks, and similar discharges.

Date of Government Version: 05/24/2005  
Date Data Arrived at EDR: 05/25/2005  
Date Made Active in Reports: 06/16/2005  
Number of Days to Update: 22

Source: Regional Water Quality Control Board, Victorville Branch  
Telephone: 619-241-6583  
Last EDR Contact: 08/15/2011  
Next Scheduled EDR Contact: 11/28/2011  
Data Release Frequency: No Update Planned

### SLIC REG 6L: SLIC Sites

The SLIC (Spills, Leaks, Investigations and Cleanup) program is designed to protect and restore water quality from spills, leaks, and similar discharges.

Date of Government Version: 09/07/2004  
Date Data Arrived at EDR: 09/07/2004  
Date Made Active in Reports: 10/12/2004  
Number of Days to Update: 35

Source: California Regional Water Quality Control Board, Lahontan Region  
Telephone: 530-542-5574  
Last EDR Contact: 08/15/2011  
Next Scheduled EDR Contact: 11/28/2011  
Data Release Frequency: No Update Planned

### SLIC REG 7: SLIC List

The SLIC (Spills, Leaks, Investigations and Cleanup) program is designed to protect and restore water quality from spills, leaks, and similar discharges.

Date of Government Version: 11/24/2004  
Date Data Arrived at EDR: 11/29/2004  
Date Made Active in Reports: 01/04/2005  
Number of Days to Update: 36

Source: California Regional Quality Control Board, Colorado River Basin Region  
Telephone: 760-346-7491  
Last EDR Contact: 08/01/2011  
Next Scheduled EDR Contact: 11/14/2011  
Data Release Frequency: No Update Planned

### SLIC REG 8: Spills, Leaks, Investigation & Cleanup Cost Recovery Listing

The SLIC (Spills, Leaks, Investigations and Cleanup) program is designed to protect and restore water quality from spills, leaks, and similar discharges.

Date of Government Version: 04/03/2008  
Date Data Arrived at EDR: 04/03/2008  
Date Made Active in Reports: 04/14/2008  
Number of Days to Update: 11

Source: California Region Water Quality Control Board Santa Ana Region (8)  
Telephone: 951-782-3298  
Last EDR Contact: 09/12/2011  
Next Scheduled EDR Contact: 12/26/2011  
Data Release Frequency: No Update Planned

### SLIC REG 9: Spills, Leaks, Investigation & Cleanup Cost Recovery Listing

The SLIC (Spills, Leaks, Investigations and Cleanup) program is designed to protect and restore water quality from spills, leaks, and similar discharges.

Date of Government Version: 09/10/2007  
Date Data Arrived at EDR: 09/11/2007  
Date Made Active in Reports: 09/28/2007  
Number of Days to Update: 17

Source: California Regional Water Quality Control Board San Diego Region (9)  
Telephone: 858-467-2980  
Last EDR Contact: 08/08/2011  
Next Scheduled EDR Contact: 11/21/2011  
Data Release Frequency: No Update Planned

### ***Lists of state and tribal registered storage tanks***

#### FEMA UST: Underground Storage Tank Listing

A listing of all FEMA owned underground storage tanks.

Date of Government Version: 10/14/2021  
Date Data Arrived at EDR: 11/05/2021  
Date Made Active in Reports: 02/01/2022  
Number of Days to Update: 88

Source: FEMA  
Telephone: 202-646-5797  
Last EDR Contact: 02/07/2022  
Next Scheduled EDR Contact: 04/18/2022  
Data Release Frequency: Varies

## GOVERNMENT RECORDS SEARCHED / DATA CURRENCY TRACKING

### UST: Active UST Facilities

Active UST facilities gathered from the local regulatory agencies

Date of Government Version: 12/06/2021	Source: SWRCB
Date Data Arrived at EDR: 12/07/2021	Telephone: 916-341-5851
Date Made Active in Reports: 02/23/2022	Last EDR Contact: 03/08/2022
Number of Days to Update: 78	Next Scheduled EDR Contact: 06/20/2022
	Data Release Frequency: Semi-Annually

### UST CLOSURE: Proposed Closure of Underground Storage Tank (UST) Cases

UST cases that are being considered for closure by either the State Water Resources Control Board or the Executive Director have been posted for a 60-day public comment period. UST Case Closures being proposed for consideration by the State Water Resources Control Board. These are primarily UST cases that meet closure criteria under the decisional framework in State Water Board Resolution No. 92-49 and other Board orders. UST Case Closures proposed for consideration by the Executive Director pursuant to State Water Board Resolution No. 2012-0061. These are cases that meet the criteria of the Low-Threat UST Case Closure Policy. UST Case Closure Review Denials and Approved Orders.

Date of Government Version: 12/01/2021	Source: State Water Resources Control Board
Date Data Arrived at EDR: 12/07/2021	Telephone: 916-327-7844
Date Made Active in Reports: 03/02/2022	Last EDR Contact: 03/08/2022
Number of Days to Update: 85	Next Scheduled EDR Contact: 06/20/2022
	Data Release Frequency: Varies

### MILITARY UST SITES: Military UST Sites (GEOTRACKER)

Military ust sites

Date of Government Version: 12/06/2021	Source: State Water Resources Control Board
Date Data Arrived at EDR: 12/07/2021	Telephone: 866-480-1028
Date Made Active in Reports: 02/23/2022	Last EDR Contact: 03/08/2022
Number of Days to Update: 78	Next Scheduled EDR Contact: 06/20/2022
	Data Release Frequency: Varies

### AST: Aboveground Petroleum Storage Tank Facilities

A listing of aboveground storage tank petroleum storage tank locations.

Date of Government Version: 07/06/2016	Source: California Environmental Protection Agency
Date Data Arrived at EDR: 07/12/2016	Telephone: 916-327-5092
Date Made Active in Reports: 09/19/2016	Last EDR Contact: 03/10/2022
Number of Days to Update: 69	Next Scheduled EDR Contact: 06/27/2022
	Data Release Frequency: Varies

### INDIAN UST R4: Underground Storage Tanks on Indian Land

The Indian Underground Storage Tank (UST) database provides information about underground storage tanks on Indian land in EPA Region 4 (Alabama, Florida, Georgia, Kentucky, Mississippi, North Carolina, South Carolina, Tennessee and Tribal Nations)

Date of Government Version: 05/28/2021	Source: EPA Region 4
Date Data Arrived at EDR: 06/22/2021	Telephone: 404-562-9424
Date Made Active in Reports: 09/20/2021	Last EDR Contact: 01/18/2022
Number of Days to Update: 90	Next Scheduled EDR Contact: 05/02/2022
	Data Release Frequency: Varies

### INDIAN UST R6: Underground Storage Tanks on Indian Land

The Indian Underground Storage Tank (UST) database provides information about underground storage tanks on Indian land in EPA Region 6 (Louisiana, Arkansas, Oklahoma, New Mexico, Texas and 65 Tribes).

Date of Government Version: 10/12/2021	Source: EPA Region 6
Date Data Arrived at EDR: 11/15/2021	Telephone: 214-665-7591
Date Made Active in Reports: 02/08/2022	Last EDR Contact: 01/18/2022
Number of Days to Update: 85	Next Scheduled EDR Contact: 05/02/2022
	Data Release Frequency: Varies

## GOVERNMENT RECORDS SEARCHED / DATA CURRENCY TRACKING

### INDIAN UST R5: Underground Storage Tanks on Indian Land

The Indian Underground Storage Tank (UST) database provides information about underground storage tanks on Indian land in EPA Region 5 (Michigan, Minnesota and Wisconsin and Tribal Nations).

Date of Government Version: 04/06/2021	Source: EPA Region 5
Date Data Arrived at EDR: 06/11/2021	Telephone: 312-886-6136
Date Made Active in Reports: 09/07/2021	Last EDR Contact: 02/09/2022
Number of Days to Update: 88	Next Scheduled EDR Contact: 05/02/2022
	Data Release Frequency: Varies

### INDIAN UST R10: Underground Storage Tanks on Indian Land

The Indian Underground Storage Tank (UST) database provides information about underground storage tanks on Indian land in EPA Region 10 (Alaska, Idaho, Oregon, Washington, and Tribal Nations).

Date of Government Version: 10/12/2021	Source: EPA Region 10
Date Data Arrived at EDR: 11/15/2021	Telephone: 206-553-2857
Date Made Active in Reports: 02/08/2022	Last EDR Contact: 01/18/2022
Number of Days to Update: 85	Next Scheduled EDR Contact: 05/02/2022
	Data Release Frequency: Varies

### INDIAN UST R7: Underground Storage Tanks on Indian Land

The Indian Underground Storage Tank (UST) database provides information about underground storage tanks on Indian land in EPA Region 7 (Iowa, Kansas, Missouri, Nebraska, and 9 Tribal Nations).

Date of Government Version: 10/12/2021	Source: EPA Region 7
Date Data Arrived at EDR: 11/15/2021	Telephone: 913-551-7003
Date Made Active in Reports: 02/08/2022	Last EDR Contact: 01/18/2022
Number of Days to Update: 85	Next Scheduled EDR Contact: 05/02/2022
	Data Release Frequency: Varies

### INDIAN UST R8: Underground Storage Tanks on Indian Land

The Indian Underground Storage Tank (UST) database provides information about underground storage tanks on Indian land in EPA Region 8 (Colorado, Montana, North Dakota, South Dakota, Utah, Wyoming and 27 Tribal Nations).

Date of Government Version: 10/12/2021	Source: EPA Region 8
Date Data Arrived at EDR: 11/15/2021	Telephone: 303-312-6137
Date Made Active in Reports: 02/08/2022	Last EDR Contact: 01/18/2022
Number of Days to Update: 85	Next Scheduled EDR Contact: 05/02/2022
	Data Release Frequency: Varies

### INDIAN UST R9: Underground Storage Tanks on Indian Land

The Indian Underground Storage Tank (UST) database provides information about underground storage tanks on Indian land in EPA Region 9 (Arizona, California, Hawaii, Nevada, the Pacific Islands, and Tribal Nations).

Date of Government Version: 10/12/2021	Source: EPA Region 9
Date Data Arrived at EDR: 11/15/2021	Telephone: 415-972-3368
Date Made Active in Reports: 02/08/2022	Last EDR Contact: 01/18/2022
Number of Days to Update: 85	Next Scheduled EDR Contact: 05/02/2022
	Data Release Frequency: Varies

### INDIAN UST R1: Underground Storage Tanks on Indian Land

The Indian Underground Storage Tank (UST) database provides information about underground storage tanks on Indian land in EPA Region 1 (Connecticut, Maine, Massachusetts, New Hampshire, Rhode Island, Vermont and ten Tribal Nations).

Date of Government Version: 10/14/2021	Source: EPA, Region 1
Date Data Arrived at EDR: 11/15/2021	Telephone: 617-918-1313
Date Made Active in Reports: 02/08/2022	Last EDR Contact: 01/18/2022
Number of Days to Update: 85	Next Scheduled EDR Contact: 05/02/2022
	Data Release Frequency: Varies



# GOVERNMENT RECORDS SEARCHED / DATA CURRENCY TRACKING

## ***Lists of state and tribal voluntary cleanup sites***

### **INDIAN VCP R1: Voluntary Cleanup Priority Listing**

A listing of voluntary cleanup priority sites located on Indian Land located in Region 1.

Date of Government Version: 07/27/2015	Source: EPA, Region 1
Date Data Arrived at EDR: 09/29/2015	Telephone: 617-918-1102
Date Made Active in Reports: 02/18/2016	Last EDR Contact: 03/16/2022
Number of Days to Update: 142	Next Scheduled EDR Contact: 07/04/2022
	Data Release Frequency: Varies

### **INDIAN VCP R7: Voluntary Cleanup Priority Listing**

A listing of voluntary cleanup priority sites located on Indian Land located in Region 7.

Date of Government Version: 03/20/2008	Source: EPA, Region 7
Date Data Arrived at EDR: 04/22/2008	Telephone: 913-551-7365
Date Made Active in Reports: 05/19/2008	Last EDR Contact: 07/08/2021
Number of Days to Update: 27	Next Scheduled EDR Contact: 07/20/2009
	Data Release Frequency: Varies

### **VCP: Voluntary Cleanup Program Properties**

Contains low threat level properties with either confirmed or unconfirmed releases and the project proponents have request that DTSC oversee investigation and/or cleanup activities and have agreed to provide coverage for DTSC's costs.

Date of Government Version: 10/25/2021	Source: Department of Toxic Substances Control
Date Data Arrived at EDR: 10/26/2021	Telephone: 916-323-3400
Date Made Active in Reports: 01/14/2022	Last EDR Contact: 01/25/2022
Number of Days to Update: 80	Next Scheduled EDR Contact: 05/09/2022
	Data Release Frequency: Quarterly

## ***Lists of state and tribal brownfield sites***

### **BROWNFIELDS: Considered Brownfields Sites Listing**

A listing of sites the SWRCB considers to be Brownfields since these are sites have come to them through the MOA Process.

Date of Government Version: 12/15/2021	Source: State Water Resources Control Board
Date Data Arrived at EDR: 12/16/2021	Telephone: 916-323-7905
Date Made Active in Reports: 03/03/2022	Last EDR Contact: 03/21/2022
Number of Days to Update: 77	Next Scheduled EDR Contact: 07/04/2022
	Data Release Frequency: Quarterly

## **ADDITIONAL ENVIRONMENTAL RECORDS**

### ***Local Brownfield lists***

### **US BROWNFIELDS: A Listing of Brownfields Sites**

Brownfields are real property, the expansion, redevelopment, or reuse of which may be complicated by the presence or potential presence of a hazardous substance, pollutant, or contaminant. Cleaning up and reinvesting in these properties takes development pressures off of undeveloped, open land, and both improves and protects the environment. Assessment, Cleanup and Redevelopment Exchange System (ACRES) stores information reported by EPA Brownfields grant recipients on brownfields properties assessed or cleaned up with grant funding as well as information on Targeted Brownfields Assessments performed by EPA Regions. A listing of ACRES Brownfield sites is obtained from Cleanups in My Community. Cleanups in My Community provides information on Brownfields properties for which information is reported back to EPA, as well as areas served by Brownfields grant programs.

Date of Government Version: 02/23/2022	Source: Environmental Protection Agency
Date Data Arrived at EDR: 03/10/2022	Telephone: 202-566-2777
Date Made Active in Reports: 03/10/2022	Last EDR Contact: 03/15/2022
Number of Days to Update: 0	Next Scheduled EDR Contact: 06/27/2022
	Data Release Frequency: Semi-Annually

# GOVERNMENT RECORDS SEARCHED / DATA CURRENCY TRACKING

## ***Local Lists of Landfill / Solid Waste Disposal Sites***

### **WMUDS/SWAT: Waste Management Unit Database**

Waste Management Unit Database System. WMUDS is used by the State Water Resources Control Board staff and the Regional Water Quality Control Boards for program tracking and inventory of waste management units. WMUDS is composed of the following databases: Facility Information, Scheduled Inspections Information, Waste Management Unit Information, SWAT Program Information, SWAT Report Summary Information, SWAT Report Summary Data, Chapter 15 (formerly Subchapter 15) Information, Chapter 15 Monitoring Parameters, TPCA Program Information, RCRA Program Information, Closure Information, and Interested Parties Information.

Date of Government Version: 04/01/2000  
Date Data Arrived at EDR: 04/10/2000  
Date Made Active in Reports: 05/10/2000  
Number of Days to Update: 30

Source: State Water Resources Control Board  
Telephone: 916-227-4448  
Last EDR Contact: 01/24/2022  
Next Scheduled EDR Contact: 05/09/2022  
Data Release Frequency: No Update Planned

### **SWRCY: Recycler Database**

A listing of recycling facilities in California.

Date of Government Version: 12/06/2021  
Date Data Arrived at EDR: 12/07/2021  
Date Made Active in Reports: 02/23/2022  
Number of Days to Update: 78

Source: Department of Conservation  
Telephone: 916-323-3836  
Last EDR Contact: 03/08/2022  
Next Scheduled EDR Contact: 06/20/2022  
Data Release Frequency: Quarterly

### **HAULERS: Registered Waste Tire Haulers Listing**

A listing of registered waste tire haulers.

Date of Government Version: 09/14/2021  
Date Data Arrived at EDR: 11/11/2021  
Date Made Active in Reports: 11/23/2021  
Number of Days to Update: 12

Source: Integrated Waste Management Board  
Telephone: 916-341-6422  
Last EDR Contact: 02/17/2022  
Next Scheduled EDR Contact: 05/23/2022  
Data Release Frequency: Varies

### **INDIAN ODI: Report on the Status of Open Dumps on Indian Lands**

Location of open dumps on Indian land.

Date of Government Version: 12/31/1998  
Date Data Arrived at EDR: 12/03/2007  
Date Made Active in Reports: 01/24/2008  
Number of Days to Update: 52

Source: Environmental Protection Agency  
Telephone: 703-308-8245  
Last EDR Contact: 01/24/2022  
Next Scheduled EDR Contact: 05/09/2022  
Data Release Frequency: Varies

### **DEBRIS REGION 9: Torres Martinez Reservation Illegal Dump Site Locations**

A listing of illegal dump sites location on the Torres Martinez Indian Reservation located in eastern Riverside County and northern Imperial County, California.

Date of Government Version: 01/12/2009  
Date Data Arrived at EDR: 05/07/2009  
Date Made Active in Reports: 09/21/2009  
Number of Days to Update: 137

Source: EPA, Region 9  
Telephone: 415-947-4219  
Last EDR Contact: 01/13/2022  
Next Scheduled EDR Contact: 05/02/2022  
Data Release Frequency: No Update Planned

### **ODI: Open Dump Inventory**

An open dump is defined as a disposal facility that does not comply with one or more of the Part 257 or Part 258 Subtitle D Criteria.

Date of Government Version: 06/30/1985  
Date Data Arrived at EDR: 08/09/2004  
Date Made Active in Reports: 09/17/2004  
Number of Days to Update: 39

Source: Environmental Protection Agency  
Telephone: 800-424-9346  
Last EDR Contact: 06/09/2004  
Next Scheduled EDR Contact: N/A  
Data Release Frequency: No Update Planned

## GOVERNMENT RECORDS SEARCHED / DATA CURRENCY TRACKING

### IHS OPEN DUMPS: Open Dumps on Indian Land

A listing of all open dumps located on Indian Land in the United States.

Date of Government Version: 04/01/2014  
Date Data Arrived at EDR: 08/06/2014  
Date Made Active in Reports: 01/29/2015  
Number of Days to Update: 176

Source: Department of Health & Human Services, Indian Health Service  
Telephone: 301-443-1452  
Last EDR Contact: 01/28/2022  
Next Scheduled EDR Contact: 05/09/2022  
Data Release Frequency: Varies

### Local Lists of Hazardous waste / Contaminated Sites

#### US HIST CDL: National Clandestine Laboratory Register

A listing of clandestine drug lab locations that have been removed from the DEAs National Clandestine Laboratory Register.

Date of Government Version: 11/16/2021  
Date Data Arrived at EDR: 11/18/2021  
Date Made Active in Reports: 02/08/2022  
Number of Days to Update: 82

Source: Drug Enforcement Administration  
Telephone: 202-307-1000  
Last EDR Contact: 02/23/2022  
Next Scheduled EDR Contact: 06/06/2022  
Data Release Frequency: No Update Planned

#### HIST CAL-SITES: Calsites Database

The Calsites database contains potential or confirmed hazardous substance release properties. In 1996, California EPA reevaluated and significantly reduced the number of sites in the Calsites database. No longer updated by the state agency. It has been replaced by ENVIROSTOR.

Date of Government Version: 08/08/2005  
Date Data Arrived at EDR: 08/03/2006  
Date Made Active in Reports: 08/24/2006  
Number of Days to Update: 21

Source: Department of Toxic Substance Control  
Telephone: 916-323-3400  
Last EDR Contact: 02/23/2009  
Next Scheduled EDR Contact: 05/25/2009  
Data Release Frequency: No Update Planned

#### SCH: School Property Evaluation Program

This category contains proposed and existing school sites that are being evaluated by DTSC for possible hazardous materials contamination. In some cases, these properties may be listed in the CalSites category depending on the level of threat to public health and safety or the environment they pose.

Date of Government Version: 10/25/2021  
Date Data Arrived at EDR: 10/26/2021  
Date Made Active in Reports: 01/14/2022  
Number of Days to Update: 80

Source: Department of Toxic Substances Control  
Telephone: 916-323-3400  
Last EDR Contact: 01/25/2022  
Next Scheduled EDR Contact: 05/09/2022  
Data Release Frequency: Quarterly

#### CDL: Clandestine Drug Labs

A listing of drug lab locations. Listing of a location in this database does not indicate that any illegal drug lab materials were or were not present there, and does not constitute a determination that the location either requires or does not require additional cleanup work.

Date of Government Version: 12/31/2019  
Date Data Arrived at EDR: 01/20/2021  
Date Made Active in Reports: 04/08/2021  
Number of Days to Update: 78

Source: Department of Toxic Substances Control  
Telephone: 916-255-6504  
Last EDR Contact: 01/13/2022  
Next Scheduled EDR Contact: 04/18/2022  
Data Release Frequency: Varies

#### TOXIC PITS: Toxic Pits Cleanup Act Sites

Toxic PITS Cleanup Act Sites. TOXIC PITS identifies sites suspected of containing hazardous substances where cleanup has not yet been completed.

Date of Government Version: 07/01/1995  
Date Data Arrived at EDR: 08/30/1995  
Date Made Active in Reports: 09/26/1995  
Number of Days to Update: 27

Source: State Water Resources Control Board  
Telephone: 916-227-4364  
Last EDR Contact: 01/26/2009  
Next Scheduled EDR Contact: 04/27/2009  
Data Release Frequency: No Update Planned

## GOVERNMENT RECORDS SEARCHED / DATA CURRENCY TRACKING

### CERS HAZ WASTE: CERS HAZ WASTE

List of sites in the California Environmental Protection Agency (CalEPA) Regulated Site Portal which fall under the Hazardous Chemical Management, Hazardous Waste Onsite Treatment, Household Hazardous Waste Collection, Hazardous Waste Generator, and RCRA LQ HW Generator programs.

Date of Government Version: 10/18/2021	Source: CalEPA
Date Data Arrived at EDR: 10/19/2021	Telephone: 916-323-2514
Date Made Active in Reports: 01/12/2022	Last EDR Contact: 01/19/2022
Number of Days to Update: 85	Next Scheduled EDR Contact: 05/02/2022
	Data Release Frequency: Quarterly

### US CDL: Clandestine Drug Labs

A listing of clandestine drug lab locations. The U.S. Department of Justice ("the Department") provides this web site as a public service. It contains addresses of some locations where law enforcement agencies reported they found chemicals or other items that indicated the presence of either clandestine drug laboratories or dumpsites. In most cases, the source of the entries is not the Department, and the Department has not verified the entry and does not guarantee its accuracy. Members of the public must verify the accuracy of all entries by, for example, contacting local law enforcement and local health departments.

Date of Government Version: 11/16/2021	Source: Drug Enforcement Administration
Date Data Arrived at EDR: 11/18/2021	Telephone: 202-307-1000
Date Made Active in Reports: 02/08/2022	Last EDR Contact: 02/23/2022
Number of Days to Update: 82	Next Scheduled EDR Contact: 06/06/2022
	Data Release Frequency: Quarterly

### PFAS: PFAS Contamination Site Location Listing

A listing of PFAS contaminated sites included in the GeoTracker database.

Date of Government Version: 12/06/2021	Source: State Water Resources Control Board
Date Data Arrived at EDR: 12/07/2021	Telephone: 866-480-1028
Date Made Active in Reports: 02/23/2022	Last EDR Contact: 03/08/2022
Number of Days to Update: 78	Next Scheduled EDR Contact: 06/20/2022
	Data Release Frequency: Varies

### AQUEOUS FOAM: Former Fire Training Facility Assessments Listing

Airports shown on this list are those believed to use Aqueous Film Forming Foam (AFFF), and certified by the Federal Aviation Administration (FAA) under Title 14, Code of Federal Regulations (CFR), Part 139 (14 CFR Part 139). This list was created by SWRCB using information available from the FAA. Location points shown are from the latitude and longitude listed on the FAA airport master record.

Date of Government Version: 02/20/2020	Source: State Water Resources Control Board
Date Data Arrived at EDR: 12/10/2021	Telephone: 916-341-5455
Date Made Active in Reports: 02/25/2022	Last EDR Contact: 03/11/2022
Number of Days to Update: 77	Next Scheduled EDR Contact: 06/20/2022
	Data Release Frequency: Varies

### **Local Lists of Registered Storage Tanks**

#### SWEEPS UST: SWEEPS UST Listing

Statewide Environmental Evaluation and Planning System. This underground storage tank listing was updated and maintained by a company contacted by the SWRCB in the early 1990's. The listing is no longer updated or maintained. The local agency is the contact for more information on a site on the SWEEPS list.

Date of Government Version: 06/01/1994	Source: State Water Resources Control Board
Date Data Arrived at EDR: 07/07/2005	Telephone: N/A
Date Made Active in Reports: 08/11/2005	Last EDR Contact: 06/03/2005
Number of Days to Update: 35	Next Scheduled EDR Contact: N/A
	Data Release Frequency: No Update Planned

## GOVERNMENT RECORDS SEARCHED / DATA CURRENCY TRACKING

### HIST UST: Hazardous Substance Storage Container Database

The Hazardous Substance Storage Container Database is a historical listing of UST sites. Refer to local/county source for current data.

Date of Government Version: 10/15/1990  
Date Data Arrived at EDR: 01/25/1991  
Date Made Active in Reports: 02/12/1991  
Number of Days to Update: 18

Source: State Water Resources Control Board  
Telephone: 916-341-5851  
Last EDR Contact: 07/26/2001  
Next Scheduled EDR Contact: N/A  
Data Release Frequency: No Update Planned

### SAN FRANCISCO AST: Aboveground Storage Tank Site Listing

Aboveground storage tank sites

Date of Government Version: 11/04/2021  
Date Data Arrived at EDR: 11/05/2021  
Date Made Active in Reports: 01/24/2022  
Number of Days to Update: 80

Source: San Francisco County Department of Public Health  
Telephone: 415-252-3896  
Last EDR Contact: 01/28/2022  
Next Scheduled EDR Contact: 05/16/2022  
Data Release Frequency: Varies

### CA FID UST: Facility Inventory Database

The Facility Inventory Database (FID) contains a historical listing of active and inactive underground storage tank locations from the State Water Resource Control Board. Refer to local/county source for current data.

Date of Government Version: 10/31/1994  
Date Data Arrived at EDR: 09/05/1995  
Date Made Active in Reports: 09/29/1995  
Number of Days to Update: 24

Source: California Environmental Protection Agency  
Telephone: 916-341-5851  
Last EDR Contact: 12/28/1998  
Next Scheduled EDR Contact: N/A  
Data Release Frequency: No Update Planned

### CERS TANKS: California Environmental Reporting System (CERS) Tanks

List of sites in the California Environmental Protection Agency (CalEPA) Regulated Site Portal which fall under the Aboveground Petroleum Storage and Underground Storage Tank regulatory programs.

Date of Government Version: 10/18/2021  
Date Data Arrived at EDR: 10/19/2021  
Date Made Active in Reports: 01/12/2022  
Number of Days to Update: 85

Source: California Environmental Protection Agency  
Telephone: 916-323-2514  
Last EDR Contact: 01/19/2022  
Next Scheduled EDR Contact: 05/02/2022  
Data Release Frequency: Quarterly

### Local Land Records

#### LIENS: Environmental Liens Listing

A listing of property locations with environmental liens for California where DTSC is a lien holder.

Date of Government Version: 02/24/2022  
Date Data Arrived at EDR: 02/25/2022  
Date Made Active in Reports: 03/09/2022  
Number of Days to Update: 12

Source: Department of Toxic Substances Control  
Telephone: 916-323-3400  
Last EDR Contact: 02/24/2022  
Next Scheduled EDR Contact: 06/13/2022  
Data Release Frequency: Varies

#### LIENS 2: CERCLA Lien Information

A Federal CERCLA ('Superfund') lien can exist by operation of law at any site or property at which EPA has spent Superfund monies. These monies are spent to investigate and address releases and threatened releases of contamination. CERCLIS provides information as to the identity of these sites and properties.

Date of Government Version: 01/25/2022  
Date Data Arrived at EDR: 02/03/2022  
Date Made Active in Reports: 02/22/2022  
Number of Days to Update: 19

Source: Environmental Protection Agency  
Telephone: 202-564-6023  
Last EDR Contact: 03/02/2022  
Next Scheduled EDR Contact: 04/11/2022  
Data Release Frequency: Semi-Annually

## GOVERNMENT RECORDS SEARCHED / DATA CURRENCY TRACKING

### DEED: Deed Restriction Listing

Site Mitigation and Brownfields Reuse Program Facility Sites with Deed Restrictions & Hazardous Waste Management Program Facility Sites with Deed / Land Use Restriction. The DTSC Site Mitigation and Brownfields Reuse Program (SMBRP) list includes sites cleaned up under the program's oversight and generally does not include current or former hazardous waste facilities that required a hazardous waste facility permit. The list represents deed restrictions that are active. Some sites have multiple deed restrictions. The DTSC Hazardous Waste Management Program (HWMP) has developed a list of current or former hazardous waste facilities that have a recorded land use restriction at the local county recorder's office. The land use restrictions on this list were required by the DTSC HWMP as a result of the presence of hazardous substances that remain on site after the facility (or part of the facility) has been closed or cleaned up. The types of land use restriction include deed notice, deed restriction, or a land use restriction that binds current and future owners.

Date of Government Version: 11/30/2021	Source: DTSC and SWRCB
Date Data Arrived at EDR: 11/30/2021	Telephone: 916-323-3400
Date Made Active in Reports: 02/16/2022	Last EDR Contact: 02/28/2022
Number of Days to Update: 78	Next Scheduled EDR Contact: 06/13/2022
	Data Release Frequency: Semi-Annually

### **Records of Emergency Release Reports**

#### HMIRS: Hazardous Materials Information Reporting System

Hazardous Materials Incident Report System. HMIRS contains hazardous material spill incidents reported to DOT.

Date of Government Version: 12/15/2021	Source: U.S. Department of Transportation
Date Data Arrived at EDR: 12/16/2021	Telephone: 202-366-4555
Date Made Active in Reports: 03/10/2022	Last EDR Contact: 03/21/2022
Number of Days to Update: 84	Next Scheduled EDR Contact: 07/04/2022
	Data Release Frequency: Quarterly

#### CHMIRS: California Hazardous Material Incident Report System

California Hazardous Material Incident Reporting System. CHMIRS contains information on reported hazardous material incidents (accidental releases or spills).

Date of Government Version: 09/30/2021	Source: Office of Emergency Services
Date Data Arrived at EDR: 10/19/2021	Telephone: 916-845-8400
Date Made Active in Reports: 01/12/2022	Last EDR Contact: 01/19/2022
Number of Days to Update: 85	Next Scheduled EDR Contact: 05/02/2022
	Data Release Frequency: Semi-Annually

#### LDS: Land Disposal Sites Listing (GEOTRACKER)

Land Disposal sites (Landfills) included in GeoTracker. GeoTracker is the Water Boards data management system for sites that impact, or have the potential to impact, water quality in California, with emphasis on groundwater.

Date of Government Version: 12/06/2021	Source: State Water Quality Control Board
Date Data Arrived at EDR: 12/07/2021	Telephone: 866-480-1028
Date Made Active in Reports: 02/23/2022	Last EDR Contact: 03/08/2022
Number of Days to Update: 78	Next Scheduled EDR Contact: 06/20/2022
	Data Release Frequency: Quarterly

#### MCS: Military Cleanup Sites Listing (GEOTRACKER)

Military sites (consisting of: Military UST sites; Military Privatized sites; and Military Cleanup sites [formerly known as DoD non UST]) included in GeoTracker. GeoTracker is the Water Boards data management system for sites that impact, or have the potential to impact, water quality in California, with emphasis on groundwater.

Date of Government Version: 12/06/2021	Source: State Water Resources Control Board
Date Data Arrived at EDR: 12/07/2021	Telephone: 866-480-1028
Date Made Active in Reports: 02/23/2022	Last EDR Contact: 03/08/2022
Number of Days to Update: 78	Next Scheduled EDR Contact: 06/20/2022
	Data Release Frequency: Quarterly

## GOVERNMENT RECORDS SEARCHED / DATA CURRENCY TRACKING

### SPILLS 90: SPILLS90 data from FirstSearch

Spills 90 includes those spill and release records available exclusively from FirstSearch databases. Typically, they may include chemical, oil and/or hazardous substance spills recorded after 1990. Duplicate records that are already included in EDR incident and release records are not included in Spills 90.

Date of Government Version: 06/06/2012

Date Data Arrived at EDR: 01/03/2013

Date Made Active in Reports: 02/22/2013

Number of Days to Update: 50

Source: FirstSearch

Telephone: N/A

Last EDR Contact: 01/03/2013

Next Scheduled EDR Contact: N/A

Data Release Frequency: No Update Planned

### Other Ascertainable Records

#### RCRA NonGen / NLR: RCRA - Non Generators / No Longer Regulated

RCRAInfo is EPA's comprehensive information system, providing access to data supporting the Resource Conservation and Recovery Act (RCRA) of 1976 and the Hazardous and Solid Waste Amendments (HSWA) of 1984. The database includes selective information on sites which generate, transport, store, treat and/or dispose of hazardous waste as defined by the Resource Conservation and Recovery Act (RCRA). Non-Generators do not presently generate hazardous waste.

Date of Government Version: 02/28/2022

Date Data Arrived at EDR: 03/02/2022

Date Made Active in Reports: 03/17/2022

Number of Days to Update: 15

Source: Environmental Protection Agency

Telephone: (415) 495-8895

Last EDR Contact: 03/02/2022

Next Scheduled EDR Contact: 04/04/2022

Data Release Frequency: Quarterly

#### FUDS: Formerly Used Defense Sites

The listing includes locations of Formerly Used Defense Sites properties where the US Army Corps of Engineers is actively working or will take necessary cleanup actions.

Date of Government Version: 10/26/2021

Date Data Arrived at EDR: 11/16/2021

Date Made Active in Reports: 02/08/2022

Number of Days to Update: 84

Source: U.S. Army Corps of Engineers

Telephone: 202-528-4285

Last EDR Contact: 02/15/2022

Next Scheduled EDR Contact: 05/30/2022

Data Release Frequency: Varies

#### DOD: Department of Defense Sites

This data set consists of federally owned or administered lands, administered by the Department of Defense, that have any area equal to or greater than 640 acres of the United States, Puerto Rico, and the U.S. Virgin Islands.

Date of Government Version: 06/07/2021

Date Data Arrived at EDR: 07/13/2021

Date Made Active in Reports: 03/09/2022

Number of Days to Update: 239

Source: USGS

Telephone: 888-275-8747

Last EDR Contact: 03/02/2022

Next Scheduled EDR Contact: 04/25/2022

Data Release Frequency: Varies

#### FEDLAND: Federal and Indian Lands

Federally and Indian administrated lands of the United States. Lands included are administrated by: Army Corps of Engineers, Bureau of Reclamation, National Wild and Scenic River, National Wildlife Refuge, Public Domain Land, Wilderness, Wilderness Study Area, Wildlife Management Area, Bureau of Indian Affairs, Bureau of Land Management, Department of Justice, Forest Service, Fish and Wildlife Service, National Park Service.

Date of Government Version: 04/02/2018

Date Data Arrived at EDR: 04/11/2018

Date Made Active in Reports: 11/06/2019

Number of Days to Update: 574

Source: U.S. Geological Survey

Telephone: 888-275-8747

Last EDR Contact: 01/07/2022

Next Scheduled EDR Contact: 04/18/2022

Data Release Frequency: N/A

#### SCRD DRYCLEANERS: State Coalition for Remediation of Drycleaners Listing

The State Coalition for Remediation of Drycleaners was established in 1998, with support from the U.S. EPA Office of Superfund Remediation and Technology Innovation. It is comprised of representatives of states with established drycleaner remediation programs. Currently the member states are Alabama, Connecticut, Florida, Illinois, Kansas, Minnesota, Missouri, North Carolina, Oregon, South Carolina, Tennessee, Texas, and Wisconsin.

## GOVERNMENT RECORDS SEARCHED / DATA CURRENCY TRACKING

Date of Government Version: 01/01/2017  
Date Data Arrived at EDR: 02/03/2017  
Date Made Active in Reports: 04/07/2017  
Number of Days to Update: 63

Source: Environmental Protection Agency  
Telephone: 615-532-8599  
Last EDR Contact: 02/08/2022  
Next Scheduled EDR Contact: 05/23/2022  
Data Release Frequency: Varies

### US FIN ASSUR: Financial Assurance Information

All owners and operators of facilities that treat, store, or dispose of hazardous waste are required to provide proof that they will have sufficient funds to pay for the clean up, closure, and post-closure care of their facilities.

Date of Government Version: 12/13/2021  
Date Data Arrived at EDR: 12/17/2021  
Date Made Active in Reports: 03/17/2022  
Number of Days to Update: 90

Source: Environmental Protection Agency  
Telephone: 202-566-1917  
Last EDR Contact: 03/21/2022  
Next Scheduled EDR Contact: 07/04/2022  
Data Release Frequency: Quarterly

### EPA WATCH LIST: EPA WATCH LIST

EPA maintains a "Watch List" to facilitate dialogue between EPA, state and local environmental agencies on enforcement matters relating to facilities with alleged violations identified as either significant or high priority. Being on the Watch List does not mean that the facility has actually violated the law only that an investigation by EPA or a state or local environmental agency has led those organizations to allege that an unproven violation has in fact occurred. Being on the Watch List does not represent a higher level of concern regarding the alleged violations that were detected, but instead indicates cases requiring additional dialogue between EPA, state and local agencies - primarily because of the length of time the alleged violation has gone unaddressed or unresolved.

Date of Government Version: 08/30/2013  
Date Data Arrived at EDR: 03/21/2014  
Date Made Active in Reports: 06/17/2014  
Number of Days to Update: 88

Source: Environmental Protection Agency  
Telephone: 617-520-3000  
Last EDR Contact: 02/01/2022  
Next Scheduled EDR Contact: 05/16/2022  
Data Release Frequency: Quarterly

### 2020 COR ACTION: 2020 Corrective Action Program List

The EPA has set ambitious goals for the RCRA Corrective Action program by creating the 2020 Corrective Action Universe. This RCRA cleanup baseline includes facilities expected to need corrective action. The 2020 universe contains a wide variety of sites. Some properties are heavily contaminated while others were contaminated but have since been cleaned up. Still others have not been fully investigated yet, and may require little or no remediation. Inclusion in the 2020 Universe does not necessarily imply failure on the part of a facility to meet its RCRA obligations.

Date of Government Version: 09/30/2017  
Date Data Arrived at EDR: 05/08/2018  
Date Made Active in Reports: 07/20/2018  
Number of Days to Update: 73

Source: Environmental Protection Agency  
Telephone: 703-308-4044  
Last EDR Contact: 02/03/2022  
Next Scheduled EDR Contact: 05/16/2022  
Data Release Frequency: Varies

### TSCA: Toxic Substances Control Act

Toxic Substances Control Act. TSCA identifies manufacturers and importers of chemical substances included on the TSCA Chemical Substance Inventory list. It includes data on the production volume of these substances by plant site.

Date of Government Version: 12/31/2016  
Date Data Arrived at EDR: 06/17/2020  
Date Made Active in Reports: 09/10/2020  
Number of Days to Update: 85

Source: EPA  
Telephone: 202-260-5521  
Last EDR Contact: 03/18/2022  
Next Scheduled EDR Contact: 06/27/2022  
Data Release Frequency: Every 4 Years

### TRIS: Toxic Chemical Release Inventory System

Toxic Release Inventory System. TRIS identifies facilities which release toxic chemicals to the air, water and land in reportable quantities under SARA Title III Section 313.



## GOVERNMENT RECORDS SEARCHED / DATA CURRENCY TRACKING

Date of Government Version: 12/31/2018  
Date Data Arrived at EDR: 08/14/2020  
Date Made Active in Reports: 11/04/2020  
Number of Days to Update: 82

Source: EPA  
Telephone: 202-566-0250  
Last EDR Contact: 02/18/2022  
Next Scheduled EDR Contact: 05/30/2022  
Data Release Frequency: Annually

### SSTS: Section 7 Tracking Systems

Section 7 of the Federal Insecticide, Fungicide and Rodenticide Act, as amended (92 Stat. 829) requires all registered pesticide-producing establishments to submit a report to the Environmental Protection Agency by March 1st each year. Each establishment must report the types and amounts of pesticides, active ingredients and devices being produced, and those having been produced and sold or distributed in the past year.

Date of Government Version: 10/18/2021  
Date Data Arrived at EDR: 10/20/2021  
Date Made Active in Reports: 01/10/2022  
Number of Days to Update: 82

Source: EPA  
Telephone: 202-564-4203  
Last EDR Contact: 01/19/2022  
Next Scheduled EDR Contact: 05/02/2022  
Data Release Frequency: Annually

### ROD: Records Of Decision

Record of Decision. ROD documents mandate a permanent remedy at an NPL (Superfund) site containing technical and health information to aid in the cleanup.

Date of Government Version: 01/25/2022  
Date Data Arrived at EDR: 02/03/2022  
Date Made Active in Reports: 02/22/2022  
Number of Days to Update: 19

Source: EPA  
Telephone: 703-416-0223  
Last EDR Contact: 03/02/2022  
Next Scheduled EDR Contact: 06/13/2022  
Data Release Frequency: Annually

### RMP: Risk Management Plans

When Congress passed the Clean Air Act Amendments of 1990, it required EPA to publish regulations and guidance for chemical accident prevention at facilities using extremely hazardous substances. The Risk Management Program Rule (RMP Rule) was written to implement Section 112(r) of these amendments. The rule, which built upon existing industry codes and standards, requires companies of all sizes that use certain flammable and toxic substances to develop a Risk Management Program, which includes a(n): Hazard assessment that details the potential effects of an accidental release, an accident history of the last five years, and an evaluation of worst-case and alternative accidental releases; Prevention program that includes safety precautions and maintenance, monitoring, and employee training measures; and Emergency response program that spells out emergency health care, employee training measures and procedures for informing the public and response agencies (e.g the fire department) should an accident occur.

Date of Government Version: 10/20/2021  
Date Data Arrived at EDR: 11/05/2021  
Date Made Active in Reports: 11/12/2021  
Number of Days to Update: 7

Source: Environmental Protection Agency  
Telephone: 202-564-8600  
Last EDR Contact: 01/18/2022  
Next Scheduled EDR Contact: 05/02/2022  
Data Release Frequency: Varies

### RAATS: RCRA Administrative Action Tracking System

RCRA Administration Action Tracking System. RAATS contains records based on enforcement actions issued under RCRA pertaining to major violators and includes administrative and civil actions brought by the EPA. For administration actions after September 30, 1995, data entry in the RAATS database was discontinued. EPA will retain a copy of the database for historical records. It was necessary to terminate RAATS because a decrease in agency resources made it impossible to continue to update the information contained in the database.

Date of Government Version: 04/17/1995  
Date Data Arrived at EDR: 07/03/1995  
Date Made Active in Reports: 08/07/1995  
Number of Days to Update: 35

Source: EPA  
Telephone: 202-564-4104  
Last EDR Contact: 06/02/2008  
Next Scheduled EDR Contact: 09/01/2008  
Data Release Frequency: No Update Planned

## GOVERNMENT RECORDS SEARCHED / DATA CURRENCY TRACKING

### PRP: Potentially Responsible Parties

A listing of verified Potentially Responsible Parties

Date of Government Version: 01/25/2022	Source: EPA
Date Data Arrived at EDR: 02/03/2022	Telephone: 202-564-6023
Date Made Active in Reports: 02/25/2022	Last EDR Contact: 03/02/2022
Number of Days to Update: 22	Next Scheduled EDR Contact: 05/16/2022
	Data Release Frequency: Quarterly

### PADS: PCB Activity Database System

PCB Activity Database. PADS Identifies generators, transporters, commercial storers and/or brokers and disposers of PCB's who are required to notify the EPA of such activities.

Date of Government Version: 11/19/2020	Source: EPA
Date Data Arrived at EDR: 01/08/2021	Telephone: 202-566-0500
Date Made Active in Reports: 03/22/2021	Last EDR Contact: 01/07/2022
Number of Days to Update: 73	Next Scheduled EDR Contact: 04/18/2022
	Data Release Frequency: Annually

### ICIS: Integrated Compliance Information System

The Integrated Compliance Information System (ICIS) supports the information needs of the national enforcement and compliance program as well as the unique needs of the National Pollutant Discharge Elimination System (NPDES) program.

Date of Government Version: 11/18/2016	Source: Environmental Protection Agency
Date Data Arrived at EDR: 11/23/2016	Telephone: 202-564-2501
Date Made Active in Reports: 02/10/2017	Last EDR Contact: 12/29/2021
Number of Days to Update: 79	Next Scheduled EDR Contact: 04/18/2022
	Data Release Frequency: Quarterly

### FTTS: FIFRA/ TSCA Tracking System - FIFRA (Federal Insecticide, Fungicide, & Rodenticide Act)/TSCA (Toxic Substances Control Act)

FTTS tracks administrative cases and pesticide enforcement actions and compliance activities related to FIFRA, TSCA and EPCRA (Emergency Planning and Community Right-to-Know Act). To maintain currency, EDR contacts the Agency on a quarterly basis.

Date of Government Version: 04/09/2009	Source: EPA/Office of Prevention, Pesticides and Toxic Substances
Date Data Arrived at EDR: 04/16/2009	Telephone: 202-566-1667
Date Made Active in Reports: 05/11/2009	Last EDR Contact: 08/18/2017
Number of Days to Update: 25	Next Scheduled EDR Contact: 12/04/2017
	Data Release Frequency: No Update Planned

### FTTS INSP: FIFRA/ TSCA Tracking System - FIFRA (Federal Insecticide, Fungicide, & Rodenticide Act)/TSCA (Toxic Substances Control Act)

A listing of FIFRA/TSCA Tracking System (FTTS) inspections and enforcements.

Date of Government Version: 04/09/2009	Source: EPA
Date Data Arrived at EDR: 04/16/2009	Telephone: 202-566-1667
Date Made Active in Reports: 05/11/2009	Last EDR Contact: 08/18/2017
Number of Days to Update: 25	Next Scheduled EDR Contact: 12/04/2017
	Data Release Frequency: No Update Planned

### MLTS: Material Licensing Tracking System

MLTS is maintained by the Nuclear Regulatory Commission and contains a list of approximately 8,100 sites which possess or use radioactive materials and which are subject to NRC licensing requirements. To maintain currency, EDR contacts the Agency on a quarterly basis.

Date of Government Version: 07/29/2021	Source: Nuclear Regulatory Commission
Date Data Arrived at EDR: 08/24/2021	Telephone: 301-415-7169
Date Made Active in Reports: 11/19/2021	Last EDR Contact: 01/18/2022
Number of Days to Update: 87	Next Scheduled EDR Contact: 05/02/2022
	Data Release Frequency: Quarterly

## GOVERNMENT RECORDS SEARCHED / DATA CURRENCY TRACKING

### COAL ASH DOE: Steam-Electric Plant Operation Data

A listing of power plants that store ash in surface ponds.

Date of Government Version: 12/31/2020	Source: Department of Energy
Date Data Arrived at EDR: 11/30/2021	Telephone: 202-586-8719
Date Made Active in Reports: 02/22/2022	Last EDR Contact: 02/28/2022
Number of Days to Update: 84	Next Scheduled EDR Contact: 06/13/2022
	Data Release Frequency: Varies

### COAL ASH EPA: Coal Combustion Residues Surface Impoundments List

A listing of coal combustion residues surface impoundments with high hazard potential ratings.

Date of Government Version: 01/12/2017	Source: Environmental Protection Agency
Date Data Arrived at EDR: 03/05/2019	Telephone: N/A
Date Made Active in Reports: 11/11/2019	Last EDR Contact: 02/28/2022
Number of Days to Update: 251	Next Scheduled EDR Contact: 06/13/2022
	Data Release Frequency: Varies

### PCB TRANSFORMER: PCB Transformer Registration Database

The database of PCB transformer registrations that includes all PCB registration submittals.

Date of Government Version: 09/13/2019	Source: Environmental Protection Agency
Date Data Arrived at EDR: 11/06/2019	Telephone: 202-566-0517
Date Made Active in Reports: 02/10/2020	Last EDR Contact: 02/04/2022
Number of Days to Update: 96	Next Scheduled EDR Contact: 05/16/2022
	Data Release Frequency: Varies

### RADINFO: Radiation Information Database

The Radiation Information Database (RADINFO) contains information about facilities that are regulated by U.S. Environmental Protection Agency (EPA) regulations for radiation and radioactivity.

Date of Government Version: 07/01/2019	Source: Environmental Protection Agency
Date Data Arrived at EDR: 07/01/2019	Telephone: 202-343-9775
Date Made Active in Reports: 09/23/2019	Last EDR Contact: 12/27/2021
Number of Days to Update: 84	Next Scheduled EDR Contact: 04/11/2022
	Data Release Frequency: Quarterly

### HIST FTTS: FIFRA/TSCA Tracking System Administrative Case Listing

A complete administrative case listing from the FIFRA/TSCA Tracking System (FTTS) for all ten EPA regions. The information was obtained from the National Compliance Database (NCDB). NCDB supports the implementation of FIFRA (Federal Insecticide, Fungicide, and Rodenticide Act) and TSCA (Toxic Substances Control Act). Some EPA regions are now closing out records. Because of that, and the fact that some EPA regions are not providing EPA Headquarters with updated records, it was decided to create a HIST FTTS database. It included records that may not be included in the newer FTTS database updates. This database is no longer updated.

Date of Government Version: 10/19/2006	Source: Environmental Protection Agency
Date Data Arrived at EDR: 03/01/2007	Telephone: 202-564-2501
Date Made Active in Reports: 04/10/2007	Last EDR Contact: 12/17/2007
Number of Days to Update: 40	Next Scheduled EDR Contact: 03/17/2008
	Data Release Frequency: No Update Planned

### HIST FTTS INSP: FIFRA/TSCA Tracking System Inspection & Enforcement Case Listing

A complete inspection and enforcement case listing from the FIFRA/TSCA Tracking System (FTTS) for all ten EPA regions. The information was obtained from the National Compliance Database (NCDB). NCDB supports the implementation of FIFRA (Federal Insecticide, Fungicide, and Rodenticide Act) and TSCA (Toxic Substances Control Act). Some EPA regions are now closing out records. Because of that, and the fact that some EPA regions are not providing EPA Headquarters with updated records, it was decided to create a HIST FTTS database. It included records that may not be included in the newer FTTS database updates. This database is no longer updated.

## GOVERNMENT RECORDS SEARCHED / DATA CURRENCY TRACKING

Date of Government Version: 10/19/2006  
Date Data Arrived at EDR: 03/01/2007  
Date Made Active in Reports: 04/10/2007  
Number of Days to Update: 40

Source: Environmental Protection Agency  
Telephone: 202-564-2501  
Last EDR Contact: 12/17/2008  
Next Scheduled EDR Contact: 03/17/2008  
Data Release Frequency: No Update Planned

### DOT OPS: Incident and Accident Data

Department of Transportation, Office of Pipeline Safety Incident and Accident data.

Date of Government Version: 01/02/2020  
Date Data Arrived at EDR: 01/28/2020  
Date Made Active in Reports: 04/17/2020  
Number of Days to Update: 80

Source: Department of Transportation, Office of Pipeline Safety  
Telephone: 202-366-4595  
Last EDR Contact: 01/24/2022  
Next Scheduled EDR Contact: 05/08/2022  
Data Release Frequency: Quarterly

### CONSENT: Superfund (CERCLA) Consent Decrees

Major legal settlements that establish responsibility and standards for cleanup at NPL (Superfund) sites. Released periodically by United States District Courts after settlement by parties to litigation matters.

Date of Government Version: 09/30/2021  
Date Data Arrived at EDR: 10/13/2021  
Date Made Active in Reports: 01/10/2022  
Number of Days to Update: 89

Source: Department of Justice, Consent Decree Library  
Telephone: Varies  
Last EDR Contact: 01/03/2022  
Next Scheduled EDR Contact: 04/18/2022  
Data Release Frequency: Varies

### BRS: Biennial Reporting System

The Biennial Reporting System is a national system administered by the EPA that collects data on the generation and management of hazardous waste. BRS captures detailed data from two groups: Large Quantity Generators (LQG) and Treatment, Storage, and Disposal Facilities.

Date of Government Version: 12/31/2019  
Date Data Arrived at EDR: 09/15/2021  
Date Made Active in Reports: 12/14/2021  
Number of Days to Update: 90

Source: EPA/NTIS  
Telephone: 800-424-9346  
Last EDR Contact: 03/02/2022  
Next Scheduled EDR Contact: 04/04/2022  
Data Release Frequency: Biennially

### INDIAN RESERV: Indian Reservations

This map layer portrays Indian administered lands of the United States that have any area equal to or greater than 640 acres.

Date of Government Version: 12/31/2014  
Date Data Arrived at EDR: 07/14/2015  
Date Made Active in Reports: 01/10/2017  
Number of Days to Update: 546

Source: USGS  
Telephone: 202-208-3710  
Last EDR Contact: 01/04/2022  
Next Scheduled EDR Contact: 04/18/2022  
Data Release Frequency: Semi-Annually

### FUSRAP: Formerly Utilized Sites Remedial Action Program

DOE established the Formerly Utilized Sites Remedial Action Program (FUSRAP) in 1974 to remediate sites where radioactive contamination remained from Manhattan Project and early U.S. Atomic Energy Commission (AEC) operations.

Date of Government Version: 07/26/2021  
Date Data Arrived at EDR: 07/27/2021  
Date Made Active in Reports: 10/22/2021  
Number of Days to Update: 87

Source: Department of Energy  
Telephone: 202-586-3559  
Last EDR Contact: 01/31/2022  
Next Scheduled EDR Contact: 05/16/2022  
Data Release Frequency: Varies

### UMTRA: Uranium Mill Tailings Sites

Uranium ore was mined by private companies for federal government use in national defense programs. When the mills shut down, large piles of the sand-like material (mill tailings) remain after uranium has been extracted from the ore. Levels of human exposure to radioactive materials from the piles are low; however, in some cases tailings were used as construction materials before the potential health hazards of the tailings were recognized.

## GOVERNMENT RECORDS SEARCHED / DATA CURRENCY TRACKING

Date of Government Version: 08/30/2019  
Date Data Arrived at EDR: 11/15/2019  
Date Made Active in Reports: 01/28/2020  
Number of Days to Update: 74

Source: Department of Energy  
Telephone: 505-845-0011  
Last EDR Contact: 02/17/2022  
Next Scheduled EDR Contact: 05/30/2022  
Data Release Frequency: Varies

### LEAD SMELTER 1: Lead Smelter Sites

A listing of former lead smelter site locations.

Date of Government Version: 01/25/2022  
Date Data Arrived at EDR: 02/03/2022  
Date Made Active in Reports: 02/22/2022  
Number of Days to Update: 19

Source: Environmental Protection Agency  
Telephone: 703-603-8787  
Last EDR Contact: 05/03/2022  
Next Scheduled EDR Contact: 04/11/2022  
Data Release Frequency: Varies

### LEAD SMELTER 2: Lead Smelter Sites

A list of several hundred sites in the U.S. where secondary lead smelting was done from 1931 and 1964. These sites may pose a threat to public health through ingestion or inhalation of contaminated soil or dust

Date of Government Version: 04/05/2001  
Date Data Arrived at EDR: 10/27/2010  
Date Made Active in Reports: 12/02/2010  
Number of Days to Update: 36

Source: American Journal of Public Health  
Telephone: 703-305-6451  
Last EDR Contact: 12/02/2009  
Next Scheduled EDR Contact: N/A  
Data Release Frequency: No Update Planned

### US AIRS (AFS): Aerometric Information Retrieval System Facility Subsystem (AFS)

The database is a sub-system of Aerometric Information Retrieval System (AIRS). AFS contains compliance data on air pollution point sources regulated by the U.S. EPA and/or state and local air regulatory agencies. This information comes from source reports by various stationary sources of air pollution, such as electric power plants, steel mills, factories, and universities, and provides information about the air pollutants they produce. Action, air program, air program pollutant, and general level plant data. It is used to track emissions and compliance data from industrial plants.

Date of Government Version: 10/12/2016  
Date Data Arrived at EDR: 10/26/2016  
Date Made Active in Reports: 02/03/2017  
Number of Days to Update: 100

Source: EPA  
Telephone: 202-564-2496  
Last EDR Contact: 09/26/2017  
Next Scheduled EDR Contact: 01/08/2018  
Data Release Frequency: Annually

### US AIRS MINOR: Air Facility System Data

A listing of minor source facilities.

Date of Government Version: 10/12/2016  
Date Data Arrived at EDR: 10/26/2016  
Date Made Active in Reports: 02/03/2017  
Number of Days to Update: 100

Source: EPA  
Telephone: 202-564-2496  
Last EDR Contact: 09/26/2017  
Next Scheduled EDR Contact: 01/08/2018  
Data Release Frequency: Annually

### MINES VIOLATIONS: MSHA Violation Assessment Data

Mines violation and assessment information. Department of Labor, Mine Safety & Health Administration.

Date of Government Version: 06/30/2021  
Date Data Arrived at EDR: 07/01/2021  
Date Made Active in Reports: 09/28/2021  
Number of Days to Update: 89

Source: DOL, Mine Safety & Health Admin  
Telephone: 202-693-9424  
Last EDR Contact: 03/14/2022  
Next Scheduled EDR Contact: 06/13/2022  
Data Release Frequency: Quarterly

### US MINES: Mines Master Index File

Contains all mine identification numbers issued for mines active or opened since 1971. The data also includes violation information.

## GOVERNMENT RECORDS SEARCHED / DATA CURRENCY TRACKING

Date of Government Version: 11/02/2021  
Date Data Arrived at EDR: 11/22/2021  
Date Made Active in Reports: 02/14/2022  
Number of Days to Update: 84

Source: Department of Labor, Mine Safety and Health Administration  
Telephone: 303-231-5959  
Last EDR Contact: 02/23/2022  
Next Scheduled EDR Contact: 06/06/2022  
Data Release Frequency: Semi-Annually

### US MINES 2: Ferrous and Nonferrous Metal Mines Database Listing

This map layer includes ferrous (ferrous metal mines are facilities that extract ferrous metals, such as iron ore or molybdenum) and nonferrous (Nonferrous metal mines are facilities that extract nonferrous metals, such as gold, silver, copper, zinc, and lead) metal mines in the United States.

Date of Government Version: 05/06/2020  
Date Data Arrived at EDR: 05/27/2020  
Date Made Active in Reports: 08/13/2020  
Number of Days to Update: 78

Source: USGS  
Telephone: 703-648-7709  
Last EDR Contact: 02/24/2022  
Next Scheduled EDR Contact: 06/06/2022  
Data Release Frequency: Varies

### US MINES 3: Active Mines & Mineral Plants Database Listing

Active Mines and Mineral Processing Plant operations for commodities monitored by the Minerals Information Team of the USGS.

Date of Government Version: 04/14/2011  
Date Data Arrived at EDR: 06/08/2011  
Date Made Active in Reports: 09/13/2011  
Number of Days to Update: 97

Source: USGS  
Telephone: 703-648-7709  
Last EDR Contact: 02/24/2022  
Next Scheduled EDR Contact: 06/06/2022  
Data Release Frequency: Varies

### ABANDONED MINES: Abandoned Mines

An inventory of land and water impacted by past mining (primarily coal mining) is maintained by OSMRE to provide information needed to implement the Surface Mining Control and Reclamation Act of 1977 (SMCRA). The inventory contains information on the location, type, and extent of AML impacts, as well as, information on the cost associated with the reclamation of those problems. The inventory is based upon field surveys by State, Tribal, and OSMRE program officials. It is dynamic to the extent that it is modified as new problems are identified and existing problems are reclaimed.

Date of Government Version: 12/14/2021  
Date Data Arrived at EDR: 12/15/2021  
Date Made Active in Reports: 03/10/2022  
Number of Days to Update: 85

Source: Department of Interior  
Telephone: 202-208-2609  
Last EDR Contact: 03/04/2022  
Next Scheduled EDR Contact: 06/20/2022  
Data Release Frequency: Quarterly

### FINDS: Facility Index System/Facility Registry System

Facility Index System. FINDS contains both facility information and 'pointers' to other sources that contain more detail. EDR includes the following FINDS databases in this report: PCS (Permit Compliance System), AIRS (Aerometric Information Retrieval System), DOCKET (Enforcement Docket used to manage and track information on civil judicial enforcement cases for all environmental statutes), FURS (Federal Underground Injection Control), C-DOCKET (Criminal Docket System used to track criminal enforcement actions for all environmental statutes), FFIS (Federal Facilities Information System), STATE (State Environmental Laws and Statutes), and PADS (PCB Activity Data System).

Date of Government Version: 11/04/2021  
Date Data Arrived at EDR: 11/22/2021  
Date Made Active in Reports: 02/25/2022  
Number of Days to Update: 95

Source: EPA  
Telephone: (415) 947-8000  
Last EDR Contact: 02/28/2022  
Next Scheduled EDR Contact: 06/13/2022  
Data Release Frequency: Quarterly

### UXO: Unexploded Ordnance Sites

A listing of unexploded ordnance site locations

Date of Government Version: 12/31/2020  
Date Data Arrived at EDR: 01/11/2022  
Date Made Active in Reports: 02/14/2022  
Number of Days to Update: 34

Source: Department of Defense  
Telephone: 703-704-1564  
Last EDR Contact: 01/11/2022  
Next Scheduled EDR Contact: 04/25/2022  
Data Release Frequency: Varies

## GOVERNMENT RECORDS SEARCHED / DATA CURRENCY TRACKING

### ECHO: Enforcement & Compliance History Information

ECHO provides integrated compliance and enforcement information for about 800,000 regulated facilities nationwide.

Date of Government Version: 01/01/2022	Source: Environmental Protection Agency
Date Data Arrived at EDR: 01/04/2022	Telephone: 202-564-2280
Date Made Active in Reports: 01/10/2022	Last EDR Contact: 01/04/2022
Number of Days to Update: 6	Next Scheduled EDR Contact: 04/18/2022
	Data Release Frequency: Quarterly

### DOCKET HWC: Hazardous Waste Compliance Docket Listing

A complete list of the Federal Agency Hazardous Waste Compliance Docket Facilities.

Date of Government Version: 05/06/2021	Source: Environmental Protection Agency
Date Data Arrived at EDR: 05/21/2021	Telephone: 202-564-0527
Date Made Active in Reports: 08/11/2021	Last EDR Contact: 02/22/2022
Number of Days to Update: 82	Next Scheduled EDR Contact: 06/06/2022
	Data Release Frequency: Varies

### FUELS PROGRAM: EPA Fuels Program Registered Listing

This listing includes facilities that are registered under the Part 80 (Code of Federal Regulations) EPA Fuels Programs. All companies now are required to submit new and updated registrations.

Date of Government Version: 11/15/2021	Source: EPA
Date Data Arrived at EDR: 11/15/2021	Telephone: 800-385-6164
Date Made Active in Reports: 02/01/2022	Last EDR Contact: 02/17/2022
Number of Days to Update: 78	Next Scheduled EDR Contact: 05/30/2022
	Data Release Frequency: Quarterly

### CA BOND EXP. PLAN: Bond Expenditure Plan

Department of Health Services developed a site-specific expenditure plan as the basis for an appropriation of Hazardous Substance Cleanup Bond Act funds. It is not updated.

Date of Government Version: 01/01/1989	Source: Department of Health Services
Date Data Arrived at EDR: 07/27/1994	Telephone: 916-255-2118
Date Made Active in Reports: 08/02/1994	Last EDR Contact: 05/31/1994
Number of Days to Update: 6	Next Scheduled EDR Contact: N/A
	Data Release Frequency: No Update Planned

### CORTESE: "Cortese" Hazardous Waste & Substances Sites List

The sites for the list are designated by the State Water Resource Control Board (LUST), the Integrated Waste Board (SWF/LS), and the Department of Toxic Substances Control (Cal-Sites).

Date of Government Version: 12/16/2021	Source: CAL EPA/Office of Emergency Information
Date Data Arrived at EDR: 12/16/2021	Telephone: 916-323-3400
Date Made Active in Reports: 03/03/2022	Last EDR Contact: 03/21/2022
Number of Days to Update: 77	Next Scheduled EDR Contact: 07/04/2022
	Data Release Frequency: Quarterly

### CUPA LIVERMORE-PLEASANTON: CUPA Facility Listing

list of facilities associated with the various CUPA programs in Livermore-Pleasanton

Date of Government Version: 05/01/2019	Source: Livermore-Pleasanton Fire Department
Date Data Arrived at EDR: 05/14/2019	Telephone: 925-454-2361
Date Made Active in Reports: 07/17/2019	Last EDR Contact: 02/08/2022
Number of Days to Update: 64	Next Scheduled EDR Contact: 05/23/2022
	Data Release Frequency: Varies

### DRYCLEANERS: Cleaner Facilities

A list of drycleaner related facilities that have EPA ID numbers. These are facilities with certain SIC codes: power laundries, family and commercial; garment pressing and cleaner's agents; linen supply; coin-operated laundries and cleaning; drycleaning plants, except rugs; carpet and upholster cleaning; industrial launderers; laundry and garment services.

## GOVERNMENT RECORDS SEARCHED / DATA CURRENCY TRACKING

Date of Government Version: 08/27/2021  
Date Data Arrived at EDR: 09/01/2021  
Date Made Active in Reports: 11/19/2021  
Number of Days to Update: 79

Source: Department of Toxic Substance Control  
Telephone: 916-327-4498  
Last EDR Contact: 02/07/2022  
Next Scheduled EDR Contact: 06/13/2022  
Data Release Frequency: Annually

### DRYCLEAN SOUTH COAST: South Coast Air Quality Management District Drycleaner Listing

A listing of dry cleaners in the South Coast Air Quality Management District

Date of Government Version: 11/17/2021  
Date Data Arrived at EDR: 11/18/2021  
Date Made Active in Reports: 02/07/2022  
Number of Days to Update: 81

Source: South Coast Air Quality Management District  
Telephone: 909-396-3211  
Last EDR Contact: 02/17/2022  
Next Scheduled EDR Contact: 06/06/2022  
Data Release Frequency: Varies

### DRYCLEAN AVAQMD: Antelope Valley Air Quality Management District Drycleaner Listing

A listing of dry cleaners in the Antelope Valley Air Quality Management District.

Date of Government Version: 11/29/2021  
Date Data Arrived at EDR: 11/29/2021  
Date Made Active in Reports: 02/14/2022  
Number of Days to Update: 77

Source: Antelope Valley Air Quality Management District  
Telephone: 661-723-8070  
Last EDR Contact: 02/24/2022  
Next Scheduled EDR Contact: 06/13/2022  
Data Release Frequency: Varies

### EMI: Emissions Inventory Data

Toxics and criteria pollutant emissions data collected by the ARB and local air pollution agencies.

Date of Government Version: 12/31/2019  
Date Data Arrived at EDR: 06/10/2021  
Date Made Active in Reports: 08/27/2021  
Number of Days to Update: 78

Source: California Air Resources Board  
Telephone: 916-322-2990  
Last EDR Contact: 03/18/2022  
Next Scheduled EDR Contact: 06/27/2022  
Data Release Frequency: Varies

### ENF: Enforcement Action Listing

A listing of Water Board Enforcement Actions. Formal is everything except Oral/Verbal Communication, Notice of Violation, Expedited Payment Letter, and Staff Enforcement Letter.

Date of Government Version: 11/10/2021  
Date Data Arrived at EDR: 11/11/2021  
Date Made Active in Reports: 02/03/2022  
Number of Days to Update: 84

Source: State Water Resources Control Board  
Telephone: 916-445-9379  
Last EDR Contact: 03/03/2022  
Next Scheduled EDR Contact: 05/02/2022  
Data Release Frequency: Varies

### Financial Assurance 1: Financial Assurance Information Listing

Financial Assurance information

Date of Government Version: 10/05/2021  
Date Data Arrived at EDR: 10/06/2021  
Date Made Active in Reports: 12/29/2021  
Number of Days to Update: 84

Source: Department of Toxic Substances Control  
Telephone: 916-255-3628  
Last EDR Contact: 01/13/2022  
Next Scheduled EDR Contact: 05/02/2022  
Data Release Frequency: Varies

### Financial Assurance 2: Financial Assurance Information Listing

A listing of financial assurance information for solid waste facilities. Financial assurance is intended to ensure that resources are available to pay for the cost of closure, post-closure care, and corrective measures if the owner or operator of a regulated facility is unable or unwilling to pay.

Date of Government Version: 11/18/2021  
Date Data Arrived at EDR: 11/19/2021  
Date Made Active in Reports: 02/07/2022  
Number of Days to Update: 80

Source: California Integrated Waste Management Board  
Telephone: 916-341-6066  
Last EDR Contact: 02/17/2022  
Next Scheduled EDR Contact: 05/23/2022  
Data Release Frequency: Varies



## GOVERNMENT RECORDS SEARCHED / DATA CURRENCY TRACKING

### HAZNET: Facility and Manifest Data

Facility and Manifest Data. The data is extracted from the copies of hazardous waste manifests received each year by the DTSC. The annual volume of manifests is typically 700,000 - 1,000,000 annually, representing approximately 350,000 - 500,000 shipments. Data are from the manifests submitted without correction, and therefore many contain some invalid values for data elements such as generator ID, TSD ID, waste category, and disposal method. This database begins with calendar year 1993.

Date of Government Version: 12/31/2019  
Date Data Arrived at EDR: 04/15/2020  
Date Made Active in Reports: 07/02/2020  
Number of Days to Update: 78

Source: California Environmental Protection Agency  
Telephone: 916-255-1136  
Last EDR Contact: 01/07/2022  
Next Scheduled EDR Contact: 04/18/2022  
Data Release Frequency: Annually

### ICE: ICE

Contains data pertaining to the Permitted Facilities with Inspections / Enforcements sites tracked in Envirostor.

Date of Government Version: 11/15/2021  
Date Data Arrived at EDR: 11/15/2021  
Date Made Active in Reports: 02/03/2022  
Number of Days to Update: 80

Source: Department of Toxic Substances Control  
Telephone: 877-786-9427  
Last EDR Contact: 02/15/2022  
Next Scheduled EDR Contact: 05/30/2022  
Data Release Frequency: Quarterly

### HIST CORTESE: Hazardous Waste & Substance Site List

The sites for the list are designated by the State Water Resource Control Board [LUST], the Integrated Waste Board [SWF/LS], and the Department of Toxic Substances Control [CALSITES]. This listing is no longer updated by the state agency.

Date of Government Version: 04/01/2001  
Date Data Arrived at EDR: 01/22/2009  
Date Made Active in Reports: 04/08/2009  
Number of Days to Update: 76

Source: Department of Toxic Substances Control  
Telephone: 916-323-3400  
Last EDR Contact: 01/22/2009  
Next Scheduled EDR Contact: N/A  
Data Release Frequency: No Update Planned

### HWP: EnviroStor Permitted Facilities Listing

Detailed information on permitted hazardous waste facilities and corrective action ("cleanups") tracked in EnviroStor.

Date of Government Version: 11/15/2021  
Date Data Arrived at EDR: 11/15/2021  
Date Made Active in Reports: 02/03/2022  
Number of Days to Update: 80

Source: Department of Toxic Substances Control  
Telephone: 916-323-3400  
Last EDR Contact: 02/15/2022  
Next Scheduled EDR Contact: 05/30/2022  
Data Release Frequency: Quarterly

### HWT: Registered Hazardous Waste Transporter Database

A listing of hazardous waste transporters. In California, unless specifically exempted, it is unlawful for any person to transport hazardous wastes unless the person holds a valid registration issued by DTSC. A hazardous waste transporter registration is valid for one year and is assigned a unique registration number.

Date of Government Version: 01/03/2022  
Date Data Arrived at EDR: 01/04/2022  
Date Made Active in Reports: 03/18/2022  
Number of Days to Update: 73

Source: Department of Toxic Substances Control  
Telephone: 916-440-7145  
Last EDR Contact: 01/04/2022  
Next Scheduled EDR Contact: 04/18/2022  
Data Release Frequency: Quarterly

### MINES: Mines Site Location Listing

A listing of mine site locations from the Office of Mine Reclamation.

Date of Government Version: 12/06/2021  
Date Data Arrived at EDR: 12/07/2021  
Date Made Active in Reports: 02/23/2022  
Number of Days to Update: 78

Source: Department of Conservation  
Telephone: 916-322-1080  
Last EDR Contact: 03/08/2022  
Next Scheduled EDR Contact: 06/20/2022  
Data Release Frequency: Quarterly

## GOVERNMENT RECORDS SEARCHED / DATA CURRENCY TRACKING

### MWMP: Medical Waste Management Program Listing

The Medical Waste Management Program (MWMP) ensures the proper handling and disposal of medical waste by permitting and inspecting medical waste Offsite Treatment Facilities (PDF) and Transfer Stations (PDF) throughout the state. MWMP also oversees all Medical Waste Transporters.

Date of Government Version: 11/18/2021	Source: Department of Public Health
Date Data Arrived at EDR: 11/30/2021	Telephone: 916-558-1784
Date Made Active in Reports: 02/17/2022	Last EDR Contact: 02/28/2022
Number of Days to Update: 79	Next Scheduled EDR Contact: 06/13/2022
	Data Release Frequency: Varies

### NPDES: NPDES Permits Listing

A listing of NPDES permits, including stormwater.

Date of Government Version: 11/09/2021	Source: State Water Resources Control Board
Date Data Arrived at EDR: 11/09/2021	Telephone: 916-445-9379
Date Made Active in Reports: 01/27/2022	Last EDR Contact: 02/08/2022
Number of Days to Update: 79	Next Scheduled EDR Contact: 05/23/2022
	Data Release Frequency: Quarterly

### PEST LIC: Pesticide Regulation Licenses Listing

A listing of licenses and certificates issued by the Department of Pesticide Regulation. The DPR issues licenses and/or certificates to: Persons and businesses that apply or sell pesticides; Pest control dealers and brokers; Persons who advise on agricultural pesticide applications.

Date of Government Version: 11/30/2021	Source: Department of Pesticide Regulation
Date Data Arrived at EDR: 11/30/2021	Telephone: 916-445-4038
Date Made Active in Reports: 02/17/2022	Last EDR Contact: 02/28/2022
Number of Days to Update: 79	Next Scheduled EDR Contact: 06/13/2022
	Data Release Frequency: Quarterly

### PROC: Certified Processors Database

A listing of certified processors.

Date of Government Version: 11/29/2021	Source: Department of Conservation
Date Data Arrived at EDR: 11/29/2021	Telephone: 916-323-3836
Date Made Active in Reports: 02/11/2022	Last EDR Contact: 03/08/2022
Number of Days to Update: 74	Next Scheduled EDR Contact: 06/20/2022
	Data Release Frequency: Quarterly

### NOTIFY 65: Proposition 65 Records

Listings of all Proposition 65 incidents reported to counties by the State Water Resources Control Board and the Regional Water Quality Control Board. This database is no longer updated by the reporting agency.

Date of Government Version: 12/13/2021	Source: State Water Resources Control Board
Date Data Arrived at EDR: 12/14/2021	Telephone: 916-445-3846
Date Made Active in Reports: 03/03/2022	Last EDR Contact: 03/09/2022
Number of Days to Update: 79	Next Scheduled EDR Contact: 06/26/2022
	Data Release Frequency: No Update Planned

### UIC: UIC Listing

A listing of wells identified as underground injection wells, in the California Oil and Gas Wells database.

Date of Government Version: 12/03/2021	Source: Department of Conservation
Date Data Arrived at EDR: 12/07/2021	Telephone: 916-445-2408
Date Made Active in Reports: 02/24/2022	Last EDR Contact: 03/08/2022
Number of Days to Update: 79	Next Scheduled EDR Contact: 06/20/2022
	Data Release Frequency: Varies

## GOVERNMENT RECORDS SEARCHED / DATA CURRENCY TRACKING

### UIC GEO: Underground Injection Control Sites (GEOTRACKER)

Underground control injection sites

Date of Government Version: 12/06/2021  
Date Data Arrived at EDR: 12/07/2021  
Date Made Active in Reports: 02/23/2022  
Number of Days to Update: 78

Source: State Water Resource Control Board  
Telephone: 866-480-1028  
Last EDR Contact: 03/08/2022  
Next Scheduled EDR Contact: 06/20/2022  
Data Release Frequency: Varies

### WASTEWATER PITS: Oil Wastewater Pits Listing

Water officials discovered that oil producers have been dumping chemical-laden wastewater into hundreds of unlined pits that are operating without proper permits. Inspections completed by the Central Valley Regional Water Quality Control Board revealed the existence of previously unidentified waste sites. The water boards review found that more than one-third of the region's active disposal pits are operating without permission.

Date of Government Version: 02/11/2021  
Date Data Arrived at EDR: 07/01/2021  
Date Made Active in Reports: 09/29/2021  
Number of Days to Update: 90

Source: RWQCB, Central Valley Region  
Telephone: 559-445-5577  
Last EDR Contact: 01/07/2022  
Next Scheduled EDR Contact: 04/18/2022  
Data Release Frequency: Varies

### WDS: Waste Discharge System

Sites which have been issued waste discharge requirements.

Date of Government Version: 06/19/2007  
Date Data Arrived at EDR: 06/20/2007  
Date Made Active in Reports: 06/29/2007  
Number of Days to Update: 9

Source: State Water Resources Control Board  
Telephone: 916-341-5227  
Last EDR Contact: 02/11/2022  
Next Scheduled EDR Contact: 05/30/2022  
Data Release Frequency: No Update Planned

### WIP: Well Investigation Program Case List

Well Investigation Program case in the San Gabriel and San Fernando Valley area.

Date of Government Version: 07/03/2009  
Date Data Arrived at EDR: 07/21/2009  
Date Made Active in Reports: 08/03/2009  
Number of Days to Update: 13

Source: Los Angeles Water Quality Control Board  
Telephone: 213-576-6726  
Last EDR Contact: 03/16/2022  
Next Scheduled EDR Contact: 07/04/2022  
Data Release Frequency: No Update Planned

### MILITARY PRIV SITES: Military Privatized Sites (GEOTRACKER)

Military privatized sites

Date of Government Version: 12/06/2021  
Date Data Arrived at EDR: 12/07/2021  
Date Made Active in Reports: 02/23/2022  
Number of Days to Update: 78

Source: State Water Resources Control Board  
Telephone: 866-480-1028  
Last EDR Contact: 03/08/2022  
Next Scheduled EDR Contact: 06/20/2022  
Data Release Frequency: Varies

### PROJECT: Project Sites (GEOTRACKER)

Projects sites

Date of Government Version: 12/06/2021  
Date Data Arrived at EDR: 12/07/2021  
Date Made Active in Reports: 02/23/2022  
Number of Days to Update: 78

Source: State Water Resources Control Board  
Telephone: 866-480-1028  
Last EDR Contact: 03/08/2022  
Next Scheduled EDR Contact: 06/20/2022  
Data Release Frequency: Varies

### WDR: Waste Discharge Requirements Listing

In general, the Waste Discharge Requirements (WDRs) Program (sometimes also referred to as the "Non Chapter 15 (Non 15) Program") regulates point discharges that are exempt pursuant to Subsection 20090 of Title 27 and not subject to the Federal Water Pollution Control Act. Exemptions from Title 27 may be granted for nine categories of discharges (e.g., sewage, wastewater, etc.) that meet, and continue to meet, the preconditions listed for each specific exemption. The scope of the WDRs Program also includes the discharge of wastes classified as inert, pursuant to section 20230 of Title 27.

## GOVERNMENT RECORDS SEARCHED / DATA CURRENCY TRACKING

Date of Government Version: 12/06/2021  
Date Data Arrived at EDR: 12/07/2021  
Date Made Active in Reports: 02/23/2022  
Number of Days to Update: 78

Source: State Water Resources Control Board  
Telephone: 916-341-5810  
Last EDR Contact: 03/08/2022  
Next Scheduled EDR Contact: 06/20/2022  
Data Release Frequency: Quarterly

### CIWQS: California Integrated Water Quality System

The California Integrated Water Quality System (CIWQS) is a computer system used by the State and Regional Water Quality Control Boards to track information about places of environmental interest, manage permits and other orders, track inspections, and manage violations and enforcement activities.

Date of Government Version: 11/30/2021  
Date Data Arrived at EDR: 11/30/2021  
Date Made Active in Reports: 02/16/2022  
Number of Days to Update: 78

Source: State Water Resources Control Board  
Telephone: 866-794-4977  
Last EDR Contact: 02/28/2022  
Next Scheduled EDR Contact: 06/13/2022  
Data Release Frequency: Varies

### CERS: CalEPA Regulated Site Portal Data

The CalEPA Regulated Site Portal database combines data about environmentally regulated sites and facilities in California into a single database. It combines data from a variety of state and federal databases, and provides an overview of regulated activities across the spectrum of environmental programs for any given location in California. These activities include hazardous materials and waste, state and federal cleanups, impacted ground and surface waters, and toxic materials

Date of Government Version: 10/18/2021  
Date Data Arrived at EDR: 10/19/2021  
Date Made Active in Reports: 01/12/2022  
Number of Days to Update: 85

Source: California Environmental Protection Agency  
Telephone: 916-323-2514  
Last EDR Contact: 01/19/2022  
Next Scheduled EDR Contact: 05/02/2022  
Data Release Frequency: Varies

### NON-CASE INFO: Non-Case Information Sites (GEOTRACKER)

Non-Case Information sites

Date of Government Version: 12/06/2021  
Date Data Arrived at EDR: 12/07/2021  
Date Made Active in Reports: 02/23/2022  
Number of Days to Update: 78

Source: State Water Resources Control Board  
Telephone: 866-480-1028  
Last EDR Contact: 03/08/2022  
Next Scheduled EDR Contact: 06/20/2022  
Data Release Frequency: Varies

### OTHER OIL GAS: Other Oil & Gas Projects Sites (GEOTRACKER)

Other Oil & Gas Projects sites

Date of Government Version: 12/06/2021  
Date Data Arrived at EDR: 12/07/2021  
Date Made Active in Reports: 02/23/2022  
Number of Days to Update: 78

Source: State Water Resources Control Board  
Telephone: 866-480-1028  
Last EDR Contact: 03/08/2022  
Next Scheduled EDR Contact: 06/20/2022  
Data Release Frequency: Varies

### PROD WATER PONDS: Produced Water Ponds Sites (GEOTRACKER)

Produced water ponds sites

Date of Government Version: 12/06/2021  
Date Data Arrived at EDR: 12/07/2021  
Date Made Active in Reports: 02/23/2022  
Number of Days to Update: 78

Source: State Water Resources Control Board  
Telephone: 866-480-1028  
Last EDR Contact: 03/08/2022  
Next Scheduled EDR Contact: 06/20/2022  
Data Release Frequency: Varies

### SAMPLING POINT: Sampling Point ? Public Sites (GEOTRACKER)

Sampling point - public sites

## GOVERNMENT RECORDS SEARCHED / DATA CURRENCY TRACKING

Date of Government Version: 12/06/2021  
Date Data Arrived at EDR: 12/07/2021  
Date Made Active in Reports: 02/23/2022  
Number of Days to Update: 78

Source: State Water Resources Control Board  
Telephone: 866-480-1028  
Last EDR Contact: 03/08/2022  
Next Scheduled EDR Contact: 06/20/2022  
Data Release Frequency: Varies

### WELL STIM PROJ: Well Stimulation Project (GEOTRACKER)

Includes areas of groundwater monitoring plans, a depiction of the monitoring network, and the facilities, boundaries, and subsurface characteristics of the oilfield and the features (oil and gas wells, produced water ponds, UIC wells, water supply wells, etc?) being monitored

Date of Government Version: 12/06/2021  
Date Data Arrived at EDR: 12/07/2021  
Date Made Active in Reports: 02/23/2022  
Number of Days to Update: 78

Source: State Water Resources Control Board  
Telephone: 866-480-1028  
Last EDR Contact: 03/08/2022  
Next Scheduled EDR Contact: 06/20/2022  
Data Release Frequency: Varies

### PCS INACTIVE: Listing of Inactive PCS Permits

An inactive permit is a facility that has shut down or is no longer discharging.

Date of Government Version: 11/05/2014  
Date Data Arrived at EDR: 01/06/2015  
Date Made Active in Reports: 05/06/2015  
Number of Days to Update: 120

Source: EPA  
Telephone: 202-564-2496  
Last EDR Contact: 12/29/2021  
Next Scheduled EDR Contact: 04/18/2022  
Data Release Frequency: Semi-Annually

### PCS: Permit Compliance System

PCS is a computerized management information system that contains data on National Pollutant Discharge Elimination System (NPDES) permit holding facilities. PCS tracks the permit, compliance, and enforcement status of NPDES facilities.

Date of Government Version: 07/14/2011  
Date Data Arrived at EDR: 08/05/2011  
Date Made Active in Reports: 09/29/2011  
Number of Days to Update: 55

Source: EPA, Office of Water  
Telephone: 202-564-2496  
Last EDR Contact: 12/29/2021  
Next Scheduled EDR Contact: 04/18/2022  
Data Release Frequency: Semi-Annually

### MINES MRDS: Mineral Resources Data System Mineral Resources Data System

Date of Government Version: 04/06/2018  
Date Data Arrived at EDR: 10/21/2019  
Date Made Active in Reports: 10/24/2019  
Number of Days to Update: 3

Source: USGS  
Telephone: 703-648-6533  
Last EDR Contact: 02/24/2022  
Next Scheduled EDR Contact: 06/06/2022  
Data Release Frequency: Varies

### HWTS: Hazardous Waste Tracking System

DTSC maintains the Hazardous Waste Tracking System that stores ID number information since the early 1980s and manifest data since 1993. The system collects both manifest copies from the generator and destination facility.

Date of Government Version: 07/13/2021  
Date Data Arrived at EDR: 07/14/2021  
Date Made Active in Reports: 10/06/2021  
Number of Days to Update: 84

Source: Department of Toxic Substances Control  
Telephone: 916-324-2444  
Last EDR Contact: 01/28/2022  
Next Scheduled EDR Contact: 04/18/2022  
Data Release Frequency: Varies

### PCS ENF: Enforcement data

No description is available for this data

# GOVERNMENT RECORDS SEARCHED / DATA CURRENCY TRACKING

Date of Government Version: 12/31/2014  
Date Data Arrived at EDR: 02/05/2015  
Date Made Active in Reports: 03/06/2015  
Number of Days to Update: 29

Source: EPA  
Telephone: 202-564-2497  
Last EDR Contact: 12/29/2021  
Next Scheduled EDR Contact: 04/18/2022  
Data Release Frequency: Varies

## **EDR HIGH RISK HISTORICAL RECORDS**

### ***EDR Exclusive Records***

#### **EDR MGP: EDR Proprietary Manufactured Gas Plants**

The EDR Proprietary Manufactured Gas Plant Database includes records of coal gas plants (manufactured gas plants) compiled by EDR's researchers. Manufactured gas sites were used in the United States from the 1800's to 1950's to produce a gas that could be distributed and used as fuel. These plants used whale oil, rosin, coal, or a mixture of coal, oil, and water that also produced a significant amount of waste. Many of the byproducts of the gas production, such as coal tar (oily waste containing volatile and non-volatile chemicals), sludges, oils and other compounds are potentially hazardous to human health and the environment. The byproduct from this process was frequently disposed of directly at the plant site and can remain or spread slowly, serving as a continuous source of soil and groundwater contamination.

Date of Government Version: N/A  
Date Data Arrived at EDR: N/A  
Date Made Active in Reports: N/A  
Number of Days to Update: N/A

Source: EDR, Inc.  
Telephone: N/A  
Last EDR Contact: N/A  
Next Scheduled EDR Contact: N/A  
Data Release Frequency: No Update Planned

#### **EDR Hist Auto: EDR Exclusive Historical Auto Stations**

EDR has searched selected national collections of business directories and has collected listings of potential gas station/filling station/service station sites that were available to EDR researchers. EDR's review was limited to those categories of sources that might, in EDR's opinion, include gas station/filling station/service station establishments. The categories reviewed included, but were not limited to gas, gas station, gasoline station, filling station, auto, automobile repair, auto service station, service station, etc. This database falls within a category of information EDR classifies as "High Risk Historical Records", or HRHR. EDR's HRHR effort presents unique and sometimes proprietary data about past sites and operations that typically create environmental concerns, but may not show up in current government records searches.

Date of Government Version: N/A  
Date Data Arrived at EDR: N/A  
Date Made Active in Reports: N/A  
Number of Days to Update: N/A

Source: EDR, Inc.  
Telephone: N/A  
Last EDR Contact: N/A  
Next Scheduled EDR Contact: N/A  
Data Release Frequency: Varies

#### **EDR Hist Cleaner: EDR Exclusive Historical Cleaners**

EDR has searched selected national collections of business directories and has collected listings of potential dry cleaner sites that were available to EDR researchers. EDR's review was limited to those categories of sources that might, in EDR's opinion, include dry cleaning establishments. The categories reviewed included, but were not limited to dry cleaners, cleaners, laundry, laundromat, cleaning/laundry, wash & dry etc. This database falls within a category of information EDR classifies as "High Risk Historical Records", or HRHR. EDR's HRHR effort presents unique and sometimes proprietary data about past sites and operations that typically create environmental concerns, but may not show up in current government records searches.

Date of Government Version: N/A  
Date Data Arrived at EDR: N/A  
Date Made Active in Reports: N/A  
Number of Days to Update: N/A

Source: EDR, Inc.  
Telephone: N/A  
Last EDR Contact: N/A  
Next Scheduled EDR Contact: N/A  
Data Release Frequency: Varies

## **EDR RECOVERED GOVERNMENT ARCHIVES**

### ***Exclusive Recovered Govt. Archives***

## GOVERNMENT RECORDS SEARCHED / DATA CURRENCY TRACKING

### RGA LF: Recovered Government Archive Solid Waste Facilities List

The EDR Recovered Government Archive Landfill database provides a list of landfills derived from historical databases and includes many records that no longer appear in current government lists. Compiled from Records formerly available from the Department of Resources Recycling and Recovery in California.

Date of Government Version: N/A

Source: Department of Resources Recycling and Recovery

Date Data Arrived at EDR: 07/01/2013

Telephone: N/A

Date Made Active in Reports: 01/13/2014

Last EDR Contact: 06/01/2012

Number of Days to Update: 196

Next Scheduled EDR Contact: N/A

Data Release Frequency: Varies

### RGA LUST: Recovered Government Archive Leaking Underground Storage Tank

The EDR Recovered Government Archive Leaking Underground Storage Tank database provides a list of LUST incidents derived from historical databases and includes many records that no longer appear in current government lists. Compiled from Records formerly available from the State Water Resources Control Board in California.

Date of Government Version: N/A

Source: State Water Resources Control Board

Date Data Arrived at EDR: 07/01/2013

Telephone: N/A

Date Made Active in Reports: 12/30/2013

Last EDR Contact: 06/01/2012

Number of Days to Update: 182

Next Scheduled EDR Contact: N/A

Data Release Frequency: Varies

## COUNTY RECORDS

### ALAMEDA COUNTY:

#### CS ALAMEDA: Contaminated Sites

A listing of contaminated sites overseen by the Toxic Release Program (oil and groundwater contamination from chemical releases and spills) and the Leaking Underground Storage Tank Program (soil and ground water contamination from leaking petroleum USTs).

Date of Government Version: 01/09/2019

Source: Alameda County Environmental Health Services

Date Data Arrived at EDR: 01/11/2019

Telephone: 510-567-6700

Date Made Active in Reports: 03/05/2019

Last EDR Contact: 12/28/2021

Number of Days to Update: 53

Next Scheduled EDR Contact: 04/18/2022

Data Release Frequency: Semi-Annually

#### UST ALAMEDA: Underground Tanks

Underground storage tank sites located in Alameda county.

Date of Government Version: 12/28/2021

Source: Alameda County Environmental Health Services

Date Data Arrived at EDR: 12/28/2021

Telephone: 510-567-6700

Date Made Active in Reports: 03/18/2022

Last EDR Contact: 12/28/2021

Number of Days to Update: 80

Next Scheduled EDR Contact: 04/18/2022

Data Release Frequency: Semi-Annually

### AMADOR COUNTY:

#### CUPA AMADOR: CUPA Facility List

Cupa Facility List

Date of Government Version: 11/01/2021

Source: Amador County Environmental Health

Date Data Arrived at EDR: 11/02/2021

Telephone: 209-223-6439

Date Made Active in Reports: 01/24/2022

Last EDR Contact: 01/28/2022

Number of Days to Update: 83

Next Scheduled EDR Contact: 05/16/2022

Data Release Frequency: Varies

### BUTTE COUNTY:

## GOVERNMENT RECORDS SEARCHED / DATA CURRENCY TRACKING

### CUPA BUTTE: CUPA Facility Listing Cupa facility list.

Date of Government Version: 04/21/2017  
Date Data Arrived at EDR: 04/25/2017  
Date Made Active in Reports: 08/09/2017  
Number of Days to Update: 106

Source: Public Health Department  
Telephone: 530-538-7149  
Last EDR Contact: 12/28/2021  
Next Scheduled EDR Contact: 04/18/2022  
Data Release Frequency: No Update Planned

### CALVERAS COUNTY:

#### CUPA CALVERAS: CUPA Facility Listing Cupa Facility Listing

Date of Government Version: 12/28/2021  
Date Data Arrived at EDR: 12/28/2021  
Date Made Active in Reports: 03/18/2022  
Number of Days to Update: 80

Source: Calveras County Environmental Health  
Telephone: 209-754-6399  
Last EDR Contact: 03/17/2022  
Next Scheduled EDR Contact: 07/04/2022  
Data Release Frequency: Quarterly

### COLUSA COUNTY:

#### CUPA COLUSA: CUPA Facility List Cupa facility list.

Date of Government Version: 04/06/2020  
Date Data Arrived at EDR: 04/23/2020  
Date Made Active in Reports: 07/10/2020  
Number of Days to Update: 78

Source: Health & Human Services  
Telephone: 530-458-0396  
Last EDR Contact: 01/28/2022  
Next Scheduled EDR Contact: 05/16/2022  
Data Release Frequency: Semi-Annually

### CONTRA COSTA COUNTY:

#### SL CONTRA COSTA: Site List

List includes sites from the underground tank, hazardous waste generator and business plan/2185 programs.

Date of Government Version: 10/22/2021  
Date Data Arrived at EDR: 10/26/2021  
Date Made Active in Reports: 01/19/2022  
Number of Days to Update: 85

Source: Contra Costa Health Services Department  
Telephone: 925-646-2286  
Last EDR Contact: 01/24/2022  
Next Scheduled EDR Contact: 05/09/2022  
Data Release Frequency: Semi-Annually

### DEL NORTE COUNTY:

#### CUPA DEL NORTE: CUPA Facility List Cupa Facility list

Date of Government Version: 10/01/2021  
Date Data Arrived at EDR: 11/02/2021  
Date Made Active in Reports: 01/24/2022  
Number of Days to Update: 83

Source: Del Norte County Environmental Health Division  
Telephone: 707-465-0426  
Last EDR Contact: 01/24/2022  
Next Scheduled EDR Contact: 05/09/2022  
Data Release Frequency: Varies

### EL DORADO COUNTY:



## GOVERNMENT RECORDS SEARCHED / DATA CURRENCY TRACKING

### CUPA EL DORADO: CUPA Facility List CUPA facility list.

Date of Government Version: 11/30/2021  
Date Data Arrived at EDR: 12/01/2021  
Date Made Active in Reports: 02/16/2022  
Number of Days to Update: 77

Source: El Dorado County Environmental Management Department  
Telephone: 530-621-6623  
Last EDR Contact: 02/07/2022  
Next Scheduled EDR Contact: 05/09/2022  
Data Release Frequency: Varies

### FRESNO COUNTY:

#### CUPA FRESNO: CUPA Resources List

Certified Unified Program Agency. CUPA's are responsible for implementing a unified hazardous materials and hazardous waste management regulatory program. The agency provides oversight of businesses that deal with hazardous materials, operate underground storage tanks or aboveground storage tanks.

Date of Government Version: 06/28/2021  
Date Data Arrived at EDR: 12/21/2021  
Date Made Active in Reports: 03/03/2022  
Number of Days to Update: 72

Source: Dept. of Community Health  
Telephone: 559-445-3271  
Last EDR Contact: 12/21/2021  
Next Scheduled EDR Contact: 04/11/2022  
Data Release Frequency: Semi-Annually

### GLENN COUNTY:

#### CUPA GLENN: CUPA Facility List Cupa facility list

Date of Government Version: 01/22/2018  
Date Data Arrived at EDR: 01/24/2018  
Date Made Active in Reports: 03/14/2018  
Number of Days to Update: 49

Source: Glenn County Air Pollution Control District  
Telephone: 830-934-6500  
Last EDR Contact: 01/13/2022  
Next Scheduled EDR Contact: 05/02/2022  
Data Release Frequency: No Update Planned

### HUMBOLDT COUNTY:

#### CUPA HUMBOLDT: CUPA Facility List CUPA facility list.

Date of Government Version: 08/12/2021  
Date Data Arrived at EDR: 08/12/2021  
Date Made Active in Reports: 11/08/2021  
Number of Days to Update: 88

Source: Humboldt County Environmental Health  
Telephone: N/A  
Last EDR Contact: 02/11/2022  
Next Scheduled EDR Contact: 05/30/2022  
Data Release Frequency: Semi-Annually

### IMPERIAL COUNTY:

#### CUPA IMPERIAL: CUPA Facility List Cupa facility list.

Date of Government Version: 10/18/2021  
Date Data Arrived at EDR: 10/20/2021  
Date Made Active in Reports: 01/12/2022  
Number of Days to Update: 84

Source: San Diego Border Field Office  
Telephone: 760-339-2777  
Last EDR Contact: 01/13/2022  
Next Scheduled EDR Contact: 05/02/2022  
Data Release Frequency: Varies

### INYO COUNTY:

## GOVERNMENT RECORDS SEARCHED / DATA CURRENCY TRACKING

### CUPA INYO: CUPA Facility List Cupa facility list.

Date of Government Version: 04/02/2018  
Date Data Arrived at EDR: 04/03/2018  
Date Made Active in Reports: 06/14/2018  
Number of Days to Update: 72

Source: Inyo County Environmental Health Services  
Telephone: 760-878-0238  
Last EDR Contact: 02/11/2022  
Next Scheduled EDR Contact: 05/30/2022  
Data Release Frequency: Varies

### KERN COUNTY:

#### CUPA KERN: CUPA Facility List

A listing of sites included in the Kern County Hazardous Material Business Plan.

Date of Government Version: 11/10/2021  
Date Data Arrived at EDR: 11/12/2021  
Date Made Active in Reports: 02/02/2022  
Number of Days to Update: 82

Source: Kern County Public Health  
Telephone: 661-321-3000  
Last EDR Contact: 01/28/2022  
Next Scheduled EDR Contact: 05/16/2022  
Data Release Frequency: Varies

#### UST KERN: Underground Storage Tank Sites & Tank Listing Kern County Sites and Tanks Listing.

Date of Government Version: 11/10/2021  
Date Data Arrived at EDR: 11/12/2021  
Date Made Active in Reports: 02/02/2022  
Number of Days to Update: 82

Source: Kern County Environment Health Services Department  
Telephone: 661-862-8700  
Last EDR Contact: 01/28/2022  
Next Scheduled EDR Contact: 05/16/2022  
Data Release Frequency: Quarterly

### KINGS COUNTY:

#### CUPA KINGS: CUPA Facility List

A listing of sites included in the county's Certified Unified Program Agency database. California's Secretary for Environmental Protection established the unified hazardous materials and hazardous waste regulatory program as required by chapter 6.11 of the California Health and Safety Code. The Unified Program consolidates the administration, permits, inspections, and enforcement activities.

Date of Government Version: 12/03/2020  
Date Data Arrived at EDR: 01/26/2021  
Date Made Active in Reports: 04/14/2021  
Number of Days to Update: 78

Source: Kings County Department of Public Health  
Telephone: 559-584-1411  
Last EDR Contact: 03/10/2022  
Next Scheduled EDR Contact: 05/30/2022  
Data Release Frequency: Varies

### LAKE COUNTY:

#### CUPA LAKE: CUPA Facility List Cupa facility list

Date of Government Version: 11/04/2021  
Date Data Arrived at EDR: 11/05/2021  
Date Made Active in Reports: 01/24/2022  
Number of Days to Update: 80

Source: Lake County Environmental Health  
Telephone: 707-263-1164  
Last EDR Contact: 01/10/2022  
Next Scheduled EDR Contact: 04/25/2022  
Data Release Frequency: Varies

### LASSEN COUNTY:

## GOVERNMENT RECORDS SEARCHED / DATA CURRENCY TRACKING

### CUPA LASSEN: CUPA Facility List Cupa facility list

Date of Government Version: 07/31/2020  
Date Data Arrived at EDR: 08/21/2020  
Date Made Active in Reports: 11/09/2020  
Number of Days to Update: 80

Source: Lassen County Environmental Health  
Telephone: 530-251-8528  
Last EDR Contact: 03/10/2022  
Next Scheduled EDR Contact: 05/02/2022  
Data Release Frequency: Varies

### LOS ANGELES COUNTY:

#### AOCONCERN: Key Areas of Concerns in Los Angeles County

San Gabriel Valley areas where VOC contamination is at or above the MCL as designated by region 9 EPA office. Date of Government Version: 3/30/2009 Exide Site area is a cleanup plan of lead-impacted soil surrounding the former Exide Facility as designated by the DTSC. Date of Government Version: 7/17/2017

Date of Government Version: 03/30/2009  
Date Data Arrived at EDR: 03/31/2009  
Date Made Active in Reports: 10/23/2009  
Number of Days to Update: 206

Source: N/A  
Telephone: N/A  
Last EDR Contact: 03/10/2022  
Next Scheduled EDR Contact: 06/27/2022  
Data Release Frequency: No Update Planned

#### HMS LOS ANGELES: HMS: Street Number List Industrial Waste and Underground Storage Tank Sites.

Date of Government Version: 10/14/2021  
Date Data Arrived at EDR: 10/19/2021  
Date Made Active in Reports: 01/13/2022  
Number of Days to Update: 86

Source: Department of Public Works  
Telephone: 626-458-3517  
Last EDR Contact: 01/13/2022  
Next Scheduled EDR Contact: 04/18/2022  
Data Release Frequency: Semi-Annually

#### LF LOS ANGELES: List of Solid Waste Facilities Solid Waste Facilities in Los Angeles County.

Date of Government Version: 10/08/2021  
Date Data Arrived at EDR: 10/08/2021  
Date Made Active in Reports: 12/29/2021  
Number of Days to Update: 82

Source: La County Department of Public Works  
Telephone: 818-458-5185  
Last EDR Contact: 01/11/2022  
Next Scheduled EDR Contact: 04/25/2022  
Data Release Frequency: Varies

#### LF LOS ANGELES CITY: City of Los Angeles Landfills Landfills owned and maintained by the City of Los Angeles.

Date of Government Version: 01/01/2021  
Date Data Arrived at EDR: 02/18/2021  
Date Made Active in Reports: 05/10/2021  
Number of Days to Update: 81

Source: Engineering & Construction Division  
Telephone: 213-473-7869  
Last EDR Contact: 01/07/2022  
Next Scheduled EDR Contact: 04/25/2022  
Data Release Frequency: Varies

#### LOS ANGELES AST: Active & Inactive AST Inventory

A listing of active & inactive above ground petroleum storage tank site locations, located in the City of Los Angeles.

Date of Government Version: 06/01/2019  
Date Data Arrived at EDR: 06/25/2019  
Date Made Active in Reports: 08/22/2019  
Number of Days to Update: 58

Source: Los Angeles Fire Department  
Telephone: 213-978-3800  
Last EDR Contact: 12/16/2021  
Next Scheduled EDR Contact: 04/04/2022  
Data Release Frequency: Varies

## GOVERNMENT RECORDS SEARCHED / DATA CURRENCY TRACKING

### LOS ANGELES CO LF METHANE: Methane Producing Landfills

This data was created on April 30, 2012 to represent known disposal sites in Los Angeles County that may produce and emanate methane gas. The shapefile contains disposal sites within Los Angeles County that once accepted degradable refuse material. Information used to create this data was extracted from a landfill survey performed by County Engineers (Major Waste System Map, 1973) as well as historical records from CalRecycle, Regional Water Quality Control Board, and Los Angeles County Department of Public Health

Date of Government Version: 10/12/2021  
Date Data Arrived at EDR: 10/13/2021  
Date Made Active in Reports: 01/04/2022  
Number of Days to Update: 83

Source: Los Angeles County Department of Public Works  
Telephone: 626-458-6973  
Last EDR Contact: 01/07/2022  
Next Scheduled EDR Contact: 04/25/2022  
Data Release Frequency: No Update Planned

### LOS ANGELES HM: Active & Inactive Hazardous Materials Inventory

A listing of active & inactive hazardous materials facility locations, located in the City of Los Angeles.

Date of Government Version: 04/19/2021  
Date Data Arrived at EDR: 06/17/2021  
Date Made Active in Reports: 06/28/2021  
Number of Days to Update: 11

Source: Los Angeles Fire Department  
Telephone: 213-978-3800  
Last EDR Contact: 03/21/2022  
Next Scheduled EDR Contact: 07/04/2022  
Data Release Frequency: Varies

### LOS ANGELES UST: Active & Inactive UST Inventory

A listing of active & inactive underground storage tank site locations and underground storage tank historical sites, located in the City of Los Angeles.

Date of Government Version: 04/19/2021  
Date Data Arrived at EDR: 06/17/2021  
Date Made Active in Reports: 09/14/2021  
Number of Days to Update: 89

Source: Los Angeles Fire Department  
Telephone: 213-978-3800  
Last EDR Contact: 03/21/2022  
Next Scheduled EDR Contact: 07/04/2022  
Data Release Frequency: Varies

### SITE MIT LOS ANGELES: Site Mitigation List

Industrial sites that have had some sort of spill or complaint.

Date of Government Version: 05/26/2021  
Date Data Arrived at EDR: 07/09/2021  
Date Made Active in Reports: 09/29/2021  
Number of Days to Update: 82

Source: Community Health Services  
Telephone: 323-890-7806  
Last EDR Contact: 01/13/2022  
Next Scheduled EDR Contact: 04/24/2022  
Data Release Frequency: Annually

### UST EL SEGUNDO: City of El Segundo Underground Storage Tank

Underground storage tank sites located in El Segundo city.

Date of Government Version: 01/21/2017  
Date Data Arrived at EDR: 04/19/2017  
Date Made Active in Reports: 05/10/2017  
Number of Days to Update: 21

Source: City of El Segundo Fire Department  
Telephone: 310-524-2236  
Last EDR Contact: 01/07/2022  
Next Scheduled EDR Contact: 04/25/2022  
Data Release Frequency: No Update Planned

### UST LONG BEACH: City of Long Beach Underground Storage Tank

Underground storage tank sites located in the city of Long Beach.

Date of Government Version: 04/22/2019  
Date Data Arrived at EDR: 04/23/2019  
Date Made Active in Reports: 06/27/2019  
Number of Days to Update: 65

Source: City of Long Beach Fire Department  
Telephone: 562-570-2563  
Last EDR Contact: 01/13/2022  
Next Scheduled EDR Contact: 05/02/2022  
Data Release Frequency: Varies

## GOVERNMENT RECORDS SEARCHED / DATA CURRENCY TRACKING

UST TORRANCE: City of Torrance Underground Storage Tank  
Underground storage tank sites located in the city of Torrance.

Date of Government Version: 02/02/2021  
Date Data Arrived at EDR: 04/28/2021  
Date Made Active in Reports: 07/13/2021  
Number of Days to Update: 76

Source: City of Torrance Fire Department  
Telephone: 310-618-2973  
Last EDR Contact: 01/13/2022  
Next Scheduled EDR Contact: 05/02/2022  
Data Release Frequency: Semi-Annually

MADERA COUNTY:

CUPA MADERA: CUPA Facility List

A listing of sites included in the county's Certified Unified Program Agency database. California's Secretary for Environmental Protection established the unified hazardous materials and hazardous waste regulatory program as required by chapter 6.11 of the California Health and Safety Code. The Unified Program consolidates the administration, permits, inspections, and enforcement activities.

Date of Government Version: 08/10/2020  
Date Data Arrived at EDR: 08/12/2020  
Date Made Active in Reports: 10/23/2020  
Number of Days to Update: 72

Source: Madera County Environmental Health  
Telephone: 559-675-7823  
Last EDR Contact: 02/11/2022  
Next Scheduled EDR Contact: 05/30/2022  
Data Release Frequency: Varies

MARIN COUNTY:

UST MARIN: Underground Storage Tank Sites  
Currently permitted USTs in Marin County.

Date of Government Version: 09/26/2018  
Date Data Arrived at EDR: 10/04/2018  
Date Made Active in Reports: 11/02/2018  
Number of Days to Update: 29

Source: Public Works Department Waste Management  
Telephone: 415-473-6647  
Last EDR Contact: 12/20/2021  
Next Scheduled EDR Contact: 04/11/2022  
Data Release Frequency: Semi-Annually

MENDOCINO COUNTY:

UST MENDOCINO: Mendocino County UST Database  
A listing of underground storage tank locations in Mendocino County.

Date of Government Version: 09/22/2021  
Date Data Arrived at EDR: 11/18/2021  
Date Made Active in Reports: 11/22/2021  
Number of Days to Update: 4

Source: Department of Public Health  
Telephone: 707-463-4466  
Last EDR Contact: 02/17/2022  
Next Scheduled EDR Contact: 06/06/2022  
Data Release Frequency: Annually

MERCED COUNTY:

CUPA MERCED: CUPA Facility List  
CUPA facility list.

Date of Government Version: 11/24/2021  
Date Data Arrived at EDR: 11/29/2021  
Date Made Active in Reports: 02/11/2022  
Number of Days to Update: 74

Source: Merced County Environmental Health  
Telephone: 209-381-1094  
Last EDR Contact: 02/11/2022  
Next Scheduled EDR Contact: 05/30/2022  
Data Release Frequency: Varies

MONO COUNTY:

## GOVERNMENT RECORDS SEARCHED / DATA CURRENCY TRACKING

### CUPA MONO: CUPA Facility List CUPA Facility List

Date of Government Version: 02/22/2021  
Date Data Arrived at EDR: 03/02/2021  
Date Made Active in Reports: 05/19/2021  
Number of Days to Update: 78

Source: Mono County Health Department  
Telephone: 760-932-5580  
Last EDR Contact: 03/17/2022  
Next Scheduled EDR Contact: 06/06/2022  
Data Release Frequency: Varies

### MONTEREY COUNTY:

#### CUPA MONTEREY: CUPA Facility Listing CUPA Program listing from the Environmental Health Division.

Date of Government Version: 10/04/2021  
Date Data Arrived at EDR: 10/06/2021  
Date Made Active in Reports: 12/29/2021  
Number of Days to Update: 84

Source: Monterey County Health Department  
Telephone: 831-796-1297  
Last EDR Contact: 01/07/2022  
Next Scheduled EDR Contact: 04/11/2022  
Data Release Frequency: Varies

### NAPA COUNTY:

#### LUST NAPA: Sites With Reported Contamination

A listing of leaking underground storage tank sites located in Napa county.

Date of Government Version: 01/09/2017  
Date Data Arrived at EDR: 01/11/2017  
Date Made Active in Reports: 03/02/2017  
Number of Days to Update: 50

Source: Napa County Department of Environmental Management  
Telephone: 707-253-4269  
Last EDR Contact: 02/17/2022  
Next Scheduled EDR Contact: 06/06/2022  
Data Release Frequency: No Update Planned

#### UST NAPA: Closed and Operating Underground Storage Tank Sites Underground storage tank sites located in Napa county.

Date of Government Version: 09/05/2019  
Date Data Arrived at EDR: 09/09/2019  
Date Made Active in Reports: 10/31/2019  
Number of Days to Update: 52

Source: Napa County Department of Environmental Management  
Telephone: 707-253-4269  
Last EDR Contact: 02/17/2022  
Next Scheduled EDR Contact: 06/06/2022  
Data Release Frequency: No Update Planned

### NEVADA COUNTY:

#### CUPA NEVADA: CUPA Facility List CUPA facility list.

Date of Government Version: 10/26/2021  
Date Data Arrived at EDR: 10/27/2021  
Date Made Active in Reports: 01/20/2022  
Number of Days to Update: 85

Source: Community Development Agency  
Telephone: 530-265-1467  
Last EDR Contact: 01/24/2022  
Next Scheduled EDR Contact: 05/09/2022  
Data Release Frequency: Varies

### ORANGE COUNTY:

#### IND\_SITE ORANGE: List of Industrial Site Cleanups Petroleum and non-petroleum spills.

## GOVERNMENT RECORDS SEARCHED / DATA CURRENCY TRACKING

Date of Government Version: 10/08/2021  
Date Data Arrived at EDR: 11/04/2021  
Date Made Active in Reports: 01/24/2022  
Number of Days to Update: 81

Source: Health Care Agency  
Telephone: 714-834-3446  
Last EDR Contact: 01/31/2022  
Next Scheduled EDR Contact: 05/16/2022  
Data Release Frequency: Annually

LUST ORANGE: List of Underground Storage Tank Cleanups  
Orange County Underground Storage Tank Cleanups (LUST).

Date of Government Version: 10/08/2021  
Date Data Arrived at EDR: 11/02/2021  
Date Made Active in Reports: 01/24/2022  
Number of Days to Update: 83

Source: Health Care Agency  
Telephone: 714-834-3446  
Last EDR Contact: 01/31/2022  
Next Scheduled EDR Contact: 05/16/2022  
Data Release Frequency: Quarterly

UST ORANGE: List of Underground Storage Tank Facilities  
Orange County Underground Storage Tank Facilities (UST).

Date of Government Version: 10/29/2021  
Date Data Arrived at EDR: 10/29/2021  
Date Made Active in Reports: 01/20/2022  
Number of Days to Update: 83

Source: Health Care Agency  
Telephone: 714-834-3446  
Last EDR Contact: 10/29/2021  
Next Scheduled EDR Contact: 05/16/2022  
Data Release Frequency: Quarterly

PLACER COUNTY:

MS PLACER: Master List of Facilities

List includes aboveground tanks, underground tanks and cleanup sites.

Date of Government Version: 12/01/2021  
Date Data Arrived at EDR: 12/02/2021  
Date Made Active in Reports: 02/25/2022  
Number of Days to Update: 85

Source: Placer County Health and Human Services  
Telephone: 530-745-2363  
Last EDR Contact: 02/24/2022  
Next Scheduled EDR Contact: 06/13/2022  
Data Release Frequency: Semi-Annually

PLUMAS COUNTY:

CUPA PLUMAS: CUPA Facility List

Plumas County CUPA Program facilities.

Date of Government Version: 03/31/2019  
Date Data Arrived at EDR: 04/23/2019  
Date Made Active in Reports: 06/26/2019  
Number of Days to Update: 64

Source: Plumas County Environmental Health  
Telephone: 530-283-6355  
Last EDR Contact: 01/13/2022  
Next Scheduled EDR Contact: 05/02/2022  
Data Release Frequency: Varies

RIVERSIDE COUNTY:

LUST RIVERSIDE: Listing of Underground Tank Cleanup Sites  
Riverside County Underground Storage Tank Cleanup Sites (LUST).

Date of Government Version: 09/29/2021  
Date Data Arrived at EDR: 09/30/2021  
Date Made Active in Reports: 12/14/2021  
Number of Days to Update: 75

Source: Department of Environmental Health  
Telephone: 951-358-5055  
Last EDR Contact: 03/14/2022  
Next Scheduled EDR Contact: 06/27/2022  
Data Release Frequency: Quarterly

## GOVERNMENT RECORDS SEARCHED / DATA CURRENCY TRACKING

### UST RIVERSIDE: Underground Storage Tank Tank List

Underground storage tank sites located in Riverside county.

Date of Government Version: 09/29/2021

Date Data Arrived at EDR: 09/30/2021

Date Made Active in Reports: 12/15/2021

Number of Days to Update: 76

Source: Department of Environmental Health

Telephone: 951-358-5055

Last EDR Contact: 03/14/2022

Next Scheduled EDR Contact: 06/27/2022

Data Release Frequency: Quarterly

### SACRAMENTO COUNTY:

#### CS SACRAMENTO: Toxic Site Clean-Up List

List of sites where unauthorized releases of potentially hazardous materials have occurred.

Date of Government Version: 06/18/2021

Date Data Arrived at EDR: 09/28/2021

Date Made Active in Reports: 12/14/2021

Number of Days to Update: 77

Source: Sacramento County Environmental Management

Telephone: 916-875-8406

Last EDR Contact: 12/29/2021

Next Scheduled EDR Contact: 04/11/2022

Data Release Frequency: Quarterly

#### ML SACRAMENTO: Master Hazardous Materials Facility List

Any business that has hazardous materials on site - hazardous material storage sites, underground storage tanks, waste generators.

Date of Government Version: 08/02/2021

Date Data Arrived at EDR: 08/04/2021

Date Made Active in Reports: 11/02/2021

Number of Days to Update: 90

Source: Sacramento County Environmental Management

Telephone: 916-875-8406

Last EDR Contact: 12/29/2021

Next Scheduled EDR Contact: 04/11/2022

Data Release Frequency: Quarterly

### SAN BENITO COUNTY:

#### CUPA SAN BENITO: CUPA Facility List

Cupa facility list

Date of Government Version: 11/04/2021

Date Data Arrived at EDR: 11/05/2021

Date Made Active in Reports: 01/24/2022

Number of Days to Update: 80

Source: San Benito County Environmental Health

Telephone: N/A

Last EDR Contact: 01/28/2022

Next Scheduled EDR Contact: 05/16/2022

Data Release Frequency: Varies

### SAN BERNARDINO COUNTY:

#### PERMITS SAN BERNARDINO: Hazardous Material Permits

This listing includes underground storage tanks, medical waste handlers/generators, hazardous materials handlers, hazardous waste generators, and waste oil generators/handlers.

Date of Government Version: 12/01/2021

Date Data Arrived at EDR: 12/02/2021

Date Made Active in Reports: 02/17/2022

Number of Days to Update: 77

Source: San Bernardino County Fire Department Hazardous Materials Division

Telephone: 909-387-3041

Last EDR Contact: 01/31/2022

Next Scheduled EDR Contact: 05/16/2022

Data Release Frequency: Quarterly

### SAN DIEGO COUNTY:



## GOVERNMENT RECORDS SEARCHED / DATA CURRENCY TRACKING

### HMMD SAN DIEGO: Hazardous Materials Management Division Database

The database includes: HE58 - This report contains the business name, site address, business phone number, establishment 'H' permit number, type of permit, and the business status. HE17 - In addition to providing the same information provided in the HE58 listing, HE17 provides inspection dates, violations received by the establishment, hazardous waste generated, the quantity, method of storage, treatment/disposal of waste and the hauler, and information on underground storage tanks. Unauthorized Release List - Includes a summary of environmental contamination cases in San Diego County (underground tank cases, non-tank cases, groundwater contamination, and soil contamination are included.)

Date of Government Version: 11/30/2021  
Date Data Arrived at EDR: 11/30/2021  
Date Made Active in Reports: 02/16/2022  
Number of Days to Update: 78

Source: Hazardous Materials Management Division  
Telephone: 619-338-2268  
Last EDR Contact: 02/28/2022  
Next Scheduled EDR Contact: 06/13/2022  
Data Release Frequency: Quarterly

### LF SAN DIEGO: Solid Waste Facilities

San Diego County Solid Waste Facilities.

Date of Government Version: 10/01/2020  
Date Data Arrived at EDR: 11/23/2020  
Date Made Active in Reports: 02/08/2021  
Number of Days to Update: 77

Source: Department of Health Services  
Telephone: 619-338-2209  
Last EDR Contact: 02/25/2022  
Next Scheduled EDR Contact: 05/02/2022  
Data Release Frequency: Varies

### SAN DIEGO CO LOP: Local Oversight Program Listing

A listing of all LOP release sites that are or were under the County of San Diego's jurisdiction. Included are closed or transferred cases, open cases, and cases that did not have a case type indicated. The cases without a case type are mostly complaints; however, some of them could be LOP cases.

Date of Government Version: 07/22/2021  
Date Data Arrived at EDR: 10/19/2021  
Date Made Active in Reports: 01/13/2022  
Number of Days to Update: 86

Source: Department of Environmental Health  
Telephone: 858-505-6874  
Last EDR Contact: 01/13/2022  
Next Scheduled EDR Contact: 05/02/2022  
Data Release Frequency: Varies

### SAN DIEGO CO SAM: Environmental Case Listing

The listing contains all underground tank release cases and projects pertaining to properties contaminated with hazardous substances that are actively under review by the Site Assessment and Mitigation Program.

Date of Government Version: 03/23/2010  
Date Data Arrived at EDR: 06/15/2010  
Date Made Active in Reports: 07/09/2010  
Number of Days to Update: 24

Source: San Diego County Department of Environmental Health  
Telephone: 619-338-2371  
Last EDR Contact: 02/24/2022  
Next Scheduled EDR Contact: 06/13/2022  
Data Release Frequency: No Update Planned

### SAN FRANCISCO COUNTY:

#### CUPA SAN FRANCISCO CO: CUPA Facility Listing

Cupa facilities

Date of Government Version: 02/03/2022  
Date Data Arrived at EDR: 02/04/2022  
Date Made Active in Reports: 02/11/2022  
Number of Days to Update: 7

Source: San Francisco County Department of Environmental Health  
Telephone: 415-252-3896  
Last EDR Contact: 01/28/2022  
Next Scheduled EDR Contact: 05/16/2022  
Data Release Frequency: Varies

#### LUST SAN FRANCISCO: Local Oversight Facilities

A listing of leaking underground storage tank sites located in San Francisco county.

## GOVERNMENT RECORDS SEARCHED / DATA CURRENCY TRACKING

Date of Government Version: 09/19/2008  
Date Data Arrived at EDR: 09/19/2008  
Date Made Active in Reports: 09/29/2008  
Number of Days to Update: 10

Source: Department Of Public Health San Francisco County  
Telephone: 415-252-3920  
Last EDR Contact: 01/28/2022  
Next Scheduled EDR Contact: 05/16/2022  
Data Release Frequency: No Update Planned

### UST SAN FRANCISCO: Underground Storage Tank Information

Underground storage tank sites located in San Francisco county.

Date of Government Version: 11/10/2021  
Date Data Arrived at EDR: 11/11/2021  
Date Made Active in Reports: 02/02/2022  
Number of Days to Update: 83

Source: Department of Public Health  
Telephone: 415-252-3920  
Last EDR Contact: 01/28/2022  
Next Scheduled EDR Contact: 05/16/2022  
Data Release Frequency: Quarterly

### SAN JOAQUIN COUNTY:

#### UST SAN JOAQUIN: San Joaquin Co. UST

A listing of underground storage tank locations in San Joaquin county.

Date of Government Version: 06/22/2018  
Date Data Arrived at EDR: 06/26/2018  
Date Made Active in Reports: 07/11/2018  
Number of Days to Update: 15

Source: Environmental Health Department  
Telephone: N/A  
Last EDR Contact: 03/10/2022  
Next Scheduled EDR Contact: 06/27/2022  
Data Release Frequency: Semi-Annually

### SAN LUIS OBISPO COUNTY:

#### CUPA SAN LUIS OBISPO: CUPA Facility List

Cupa Facility List.

Date of Government Version: 11/15/2021  
Date Data Arrived at EDR: 11/16/2021  
Date Made Active in Reports: 02/03/2022  
Number of Days to Update: 79

Source: San Luis Obispo County Public Health Department  
Telephone: 805-781-5596  
Last EDR Contact: 02/11/2022  
Next Scheduled EDR Contact: 05/23/2022  
Data Release Frequency: Varies

### SAN MATEO COUNTY:

#### BI SAN MATEO: Business Inventory

List includes Hazardous Materials Business Plan, hazardous waste generators, and underground storage tanks.

Date of Government Version: 02/20/2020  
Date Data Arrived at EDR: 02/20/2020  
Date Made Active in Reports: 04/24/2020  
Number of Days to Update: 64

Source: San Mateo County Environmental Health Services Division  
Telephone: 650-363-1921  
Last EDR Contact: 03/11/2022  
Next Scheduled EDR Contact: 06/20/2022  
Data Release Frequency: Annually

#### LUST SAN MATEO: Fuel Leak List

A listing of leaking underground storage tank sites located in San Mateo county.

Date of Government Version: 03/29/2019  
Date Data Arrived at EDR: 03/29/2019  
Date Made Active in Reports: 05/29/2019  
Number of Days to Update: 61

Source: San Mateo County Environmental Health Services Division  
Telephone: 650-363-1921  
Last EDR Contact: 03/02/2022  
Next Scheduled EDR Contact: 06/20/2022  
Data Release Frequency: Semi-Annually

### SANTA BARBARA COUNTY:

## GOVERNMENT RECORDS SEARCHED / DATA CURRENCY TRACKING

### CUPA SANTA BARBARA: CUPA Facility Listing

CUPA Program Listing from the Environmental Health Services division.

Date of Government Version: 09/08/2011

Date Data Arrived at EDR: 09/09/2011

Date Made Active in Reports: 10/07/2011

Number of Days to Update: 28

Source: Santa Barbara County Public Health Department

Telephone: 805-686-8167

Last EDR Contact: 02/11/2022

Next Scheduled EDR Contact: 05/30/2022

Data Release Frequency: No Update Planned

### SANTA CLARA COUNTY:

#### CUPA SANTA CLARA: Cupa Facility List

Cupa facility list

Date of Government Version: 11/19/2021

Date Data Arrived at EDR: 11/22/2021

Date Made Active in Reports: 02/07/2022

Number of Days to Update: 77

Source: Department of Environmental Health

Telephone: 408-918-1973

Last EDR Contact: 02/11/2022

Next Scheduled EDR Contact: 05/30/2022

Data Release Frequency: Varies

#### HIST LUST SANTA CLARA: HIST LUST - Fuel Leak Site Activity Report

A listing of open and closed leaking underground storage tanks. This listing is no longer updated by the county.

Leaking underground storage tanks are now handled by the Department of Environmental Health.

Date of Government Version: 03/29/2005

Date Data Arrived at EDR: 03/30/2005

Date Made Active in Reports: 04/21/2005

Number of Days to Update: 22

Source: Santa Clara Valley Water District

Telephone: 408-265-2600

Last EDR Contact: 03/23/2009

Next Scheduled EDR Contact: 06/22/2009

Data Release Frequency: No Update Planned

#### LUST SANTA CLARA: LOP Listing

A listing of leaking underground storage tanks located in Santa Clara county.

Date of Government Version: 03/03/2014

Date Data Arrived at EDR: 03/05/2014

Date Made Active in Reports: 03/18/2014

Number of Days to Update: 13

Source: Department of Environmental Health

Telephone: 408-918-3417

Last EDR Contact: 02/17/2022

Next Scheduled EDR Contact: 06/06/2022

Data Release Frequency: No Update Planned

#### SAN JOSE HAZMAT: Hazardous Material Facilities

Hazardous material facilities, including underground storage tank sites.

Date of Government Version: 11/03/2020

Date Data Arrived at EDR: 11/05/2020

Date Made Active in Reports: 01/26/2021

Number of Days to Update: 82

Source: City of San Jose Fire Department

Telephone: 408-535-7694

Last EDR Contact: 02/24/2022

Next Scheduled EDR Contact: 05/16/2022

Data Release Frequency: Annually

### SANTA CRUZ COUNTY:

#### CUPA SANTA CRUZ: CUPA Facility List

CUPA facility listing.

Date of Government Version: 01/21/2017

Date Data Arrived at EDR: 02/22/2017

Date Made Active in Reports: 05/23/2017

Number of Days to Update: 90

Source: Santa Cruz County Environmental Health

Telephone: 831-464-2761

Last EDR Contact: 02/11/2022

Next Scheduled EDR Contact: 05/30/2022

Data Release Frequency: Varies

### SHASTA COUNTY:

## GOVERNMENT RECORDS SEARCHED / DATA CURRENCY TRACKING

### CUPA SHASTA: CUPA Facility List Cupa Facility List.

Date of Government Version: 06/15/2017  
Date Data Arrived at EDR: 06/19/2017  
Date Made Active in Reports: 08/09/2017  
Number of Days to Update: 51

Source: Shasta County Department of Resource Management  
Telephone: 530-225-5789  
Last EDR Contact: 02/11/2022  
Next Scheduled EDR Contact: 05/30/2022  
Data Release Frequency: Varies

### SOLANO COUNTY:

#### LUST SOLANO: Leaking Underground Storage Tanks

A listing of leaking underground storage tank sites located in Solano county.

Date of Government Version: 06/04/2019  
Date Data Arrived at EDR: 06/06/2019  
Date Made Active in Reports: 08/13/2019  
Number of Days to Update: 68

Source: Solano County Department of Environmental Management  
Telephone: 707-784-6770  
Last EDR Contact: 02/24/2022  
Next Scheduled EDR Contact: 06/13/2022  
Data Release Frequency: Quarterly

#### UST SOLANO: Underground Storage Tanks

Underground storage tank sites located in Solano county.

Date of Government Version: 09/15/2021  
Date Data Arrived at EDR: 09/16/2021  
Date Made Active in Reports: 12/09/2021  
Number of Days to Update: 84

Source: Solano County Department of Environmental Management  
Telephone: 707-784-6770  
Last EDR Contact: 02/24/2022  
Next Scheduled EDR Contact: 06/13/2022  
Data Release Frequency: Quarterly

### SONOMA COUNTY:

#### CUPA SONOMA: Cupa Facility List Cupa Facility list

Date of Government Version: 07/02/2021  
Date Data Arrived at EDR: 07/06/2021  
Date Made Active in Reports: 07/14/2021  
Number of Days to Update: 8

Source: County of Sonoma Fire & Emergency Services Department  
Telephone: 707-565-1174  
Last EDR Contact: 03/16/2022  
Next Scheduled EDR Contact: 07/04/2022  
Data Release Frequency: Varies

#### LUST SONOMA: Leaking Underground Storage Tank Sites

A listing of leaking underground storage tank sites located in Sonoma county.

Date of Government Version: 06/30/2021  
Date Data Arrived at EDR: 06/30/2021  
Date Made Active in Reports: 09/24/2021  
Number of Days to Update: 86

Source: Department of Health Services  
Telephone: 707-565-6565  
Last EDR Contact: 03/16/2022  
Next Scheduled EDR Contact: 07/04/2022  
Data Release Frequency: Quarterly

### STANISLAUS COUNTY:

#### CUPA STANISLAUS: CUPA Facility List Cupa facility list

Date of Government Version: 11/09/2021  
Date Data Arrived at EDR: 11/11/2021  
Date Made Active in Reports: 02/02/2022  
Number of Days to Update: 83

Source: Stanislaus County Department of Environmental Protection  
Telephone: 209-525-6751  
Last EDR Contact: 01/10/2022  
Next Scheduled EDR Contact: 04/25/2022  
Data Release Frequency: Varies

### SUTTER COUNTY:

## GOVERNMENT RECORDS SEARCHED / DATA CURRENCY TRACKING

### UST SUTTER: Underground Storage Tanks

Underground storage tank sites located in Sutter county.

Date of Government Version: 11/23/2021  
Date Data Arrived at EDR: 11/29/2021  
Date Made Active in Reports: 02/11/2022  
Number of Days to Update: 74

Source: Sutter County Environmental Health Services  
Telephone: 530-822-7500  
Last EDR Contact: 02/24/2022  
Next Scheduled EDR Contact: 06/13/2022  
Data Release Frequency: Semi-Annually

### TEHAMA COUNTY:

#### CUPA TEHAMA: CUPA Facility List

Cupa facilities

Date of Government Version: 01/13/2021  
Date Data Arrived at EDR: 01/14/2021  
Date Made Active in Reports: 04/06/2021  
Number of Days to Update: 82

Source: Tehama County Department of Environmental Health  
Telephone: 530-527-8020  
Last EDR Contact: 03/08/2022  
Next Scheduled EDR Contact: 05/16/2022  
Data Release Frequency: Varies

### TRINITY COUNTY:

#### CUPA TRINITY: CUPA Facility List

Cupa facility list

Date of Government Version: 10/18/2021  
Date Data Arrived at EDR: 10/20/2021  
Date Made Active in Reports: 01/13/2022  
Number of Days to Update: 85

Source: Department of Toxic Substances Control  
Telephone: 760-352-0381  
Last EDR Contact: 01/13/2022  
Next Scheduled EDR Contact: 05/02/2022  
Data Release Frequency: Varies

### TULARE COUNTY:

#### CUPA TULARE: CUPA Facility List

Cupa program facilities

Date of Government Version: 04/26/2021  
Date Data Arrived at EDR: 04/28/2021  
Date Made Active in Reports: 07/13/2021  
Number of Days to Update: 76

Source: Tulare County Environmental Health Services Division  
Telephone: 559-624-7400  
Last EDR Contact: 01/28/2022  
Next Scheduled EDR Contact: 05/16/2022  
Data Release Frequency: Varies

### TUOLUMNE COUNTY:

#### CUPA TUOLUMNE: CUPA Facility List

Cupa facility list

Date of Government Version: 04/23/2018  
Date Data Arrived at EDR: 04/25/2018  
Date Made Active in Reports: 06/25/2018  
Number of Days to Update: 61

Source: Division of Environmental Health  
Telephone: 209-533-5633  
Last EDR Contact: 01/13/2022  
Next Scheduled EDR Contact: 05/02/2022  
Data Release Frequency: Varies

### VENTURA COUNTY:

## GOVERNMENT RECORDS SEARCHED / DATA CURRENCY TRACKING

### BWT VENTURA: Business Plan, Hazardous Waste Producers, and Operating Underground Tanks

The BWT list indicates by site address whether the Environmental Health Division has Business Plan (B), Waste Producer (W), and/or Underground Tank (T) information.

Date of Government Version: 09/29/2021	Source: Ventura County Environmental Health Division
Date Data Arrived at EDR: 10/26/2021	Telephone: 805-654-2813
Date Made Active in Reports: 01/13/2022	Last EDR Contact: 01/18/2022
Number of Days to Update: 79	Next Scheduled EDR Contact: 05/02/2022
	Data Release Frequency: Quarterly

### LF VENTURA: Inventory of Illegal Abandoned and Inactive Sites

Ventura County Inventory of Closed, Illegal Abandoned, and Inactive Sites.

Date of Government Version: 12/01/2011	Source: Environmental Health Division
Date Data Arrived at EDR: 12/01/2011	Telephone: 805-654-2813
Date Made Active in Reports: 01/19/2012	Last EDR Contact: 12/20/2021
Number of Days to Update: 49	Next Scheduled EDR Contact: 04/11/2022
	Data Release Frequency: No Update Planned

### LUST VENTURA: Listing of Underground Tank Cleanup Sites

Ventura County Underground Storage Tank Cleanup Sites (LUST).

Date of Government Version: 05/29/2008	Source: Environmental Health Division
Date Data Arrived at EDR: 06/24/2008	Telephone: 805-654-2813
Date Made Active in Reports: 07/31/2008	Last EDR Contact: 02/07/2022
Number of Days to Update: 37	Next Scheduled EDR Contact: 05/23/2022
	Data Release Frequency: No Update Planned

### MED WASTE VENTURA: Medical Waste Program List

To protect public health and safety and the environment from potential exposure to disease causing agents, the Environmental Health Division Medical Waste Program regulates the generation, handling, storage, treatment and disposal of medical waste throughout the County.

Date of Government Version: 09/29/2021	Source: Ventura County Resource Management Agency
Date Data Arrived at EDR: 10/21/2021	Telephone: 805-654-2813
Date Made Active in Reports: 01/13/2022	Last EDR Contact: 01/18/2022
Number of Days to Update: 84	Next Scheduled EDR Contact: 05/02/2022
	Data Release Frequency: Quarterly

### UST VENTURA: Underground Tank Closed Sites List

Ventura County Operating Underground Storage Tank Sites (UST)/Underground Tank Closed Sites List.

Date of Government Version: 11/29/2021	Source: Environmental Health Division
Date Data Arrived at EDR: 12/07/2021	Telephone: 805-654-2813
Date Made Active in Reports: 02/24/2022	Last EDR Contact: 03/08/2022
Number of Days to Update: 79	Next Scheduled EDR Contact: 06/20/2022
	Data Release Frequency: Quarterly

### YOLO COUNTY:

#### UST YOLO: Underground Storage Tank Comprehensive Facility Report

Underground storage tank sites located in Yolo county.

Date of Government Version: 12/27/2021	Source: Yolo County Department of Health
Date Data Arrived at EDR: 01/04/2022	Telephone: 530-666-8646
Date Made Active in Reports: 03/18/2022	Last EDR Contact: 12/20/2021
Number of Days to Update: 73	Next Scheduled EDR Contact: 04/11/2022
	Data Release Frequency: Annually

### YUBA COUNTY:

## GOVERNMENT RECORDS SEARCHED / DATA CURRENCY TRACKING

### CUPA YUBA: CUPA Facility List

CUPA facility listing for Yuba County.

Date of Government Version: 10/26/2021

Date Data Arrived at EDR: 10/27/2021

Date Made Active in Reports: 01/20/2022

Number of Days to Update: 85

Source: Yuba County Environmental Health Department

Telephone: 530-749-7523

Last EDR Contact: 01/24/2022

Next Scheduled EDR Contact: 05/09/2022

Data Release Frequency: Varies

### OTHER DATABASE(S)

Depending on the geographic area covered by this report, the data provided in these specialty databases may or may not be complete. For example, the existence of wetlands information data in a specific report does not mean that all wetlands in the area covered by the report are included. Moreover, the absence of any reported wetlands information does not necessarily mean that wetlands do not exist in the area covered by the report.

### CT MANIFEST: Hazardous Waste Manifest Data

Facility and manifest data. Manifest is a document that lists and tracks hazardous waste from the generator through transporters to a tsd facility.

Date of Government Version: 11/11/2021

Date Data Arrived at EDR: 11/12/2021

Date Made Active in Reports: 02/01/2022

Number of Days to Update: 81

Source: Department of Energy & Environmental Protection

Telephone: 860-424-3375

Last EDR Contact: 02/11/2022

Next Scheduled EDR Contact: 05/23/2022

Data Release Frequency: No Update Planned

### NJ MANIFEST: Manifest Information

Hazardous waste manifest information.

Date of Government Version: 12/31/2018

Date Data Arrived at EDR: 04/10/2019

Date Made Active in Reports: 05/16/2019

Number of Days to Update: 36

Source: Department of Environmental Protection

Telephone: N/A

Last EDR Contact: 01/07/2022

Next Scheduled EDR Contact: 04/18/2022

Data Release Frequency: Annually

### NY MANIFEST: Facility and Manifest Data

Manifest is a document that lists and tracks hazardous waste from the generator through transporters to a TSD facility.

Date of Government Version: 01/01/2019

Date Data Arrived at EDR: 10/29/2021

Date Made Active in Reports: 01/19/2022

Number of Days to Update: 82

Source: Department of Environmental Conservation

Telephone: 518-402-8651

Last EDR Contact: 01/28/2022

Next Scheduled EDR Contact: 05/09/2022

Data Release Frequency: Quarterly

### PA MANIFEST: Manifest Information

Hazardous waste manifest information.

Date of Government Version: 06/30/2018

Date Data Arrived at EDR: 07/19/2019

Date Made Active in Reports: 09/10/2019

Number of Days to Update: 53

Source: Department of Environmental Protection

Telephone: 717-783-8990

Last EDR Contact: 01/10/2022

Next Scheduled EDR Contact: 04/25/2022

Data Release Frequency: Annually

### RI MANIFEST: Manifest information

Hazardous waste manifest information

Date of Government Version: 12/31/2020

Date Data Arrived at EDR: 11/30/2021

Date Made Active in Reports: 02/18/2022

Number of Days to Update: 80

Source: Department of Environmental Management

Telephone: 401-222-2797

Last EDR Contact: 02/14/2022

Next Scheduled EDR Contact: 05/30/2022

Data Release Frequency: Annually

## GOVERNMENT RECORDS SEARCHED / DATA CURRENCY TRACKING

### WI MANIFEST: Manifest Information

Hazardous waste manifest information.

Date of Government Version: 05/31/2018

Date Data Arrived at EDR: 06/19/2019

Date Made Active in Reports: 09/03/2019

Number of Days to Update: 76

Source: Department of Natural Resources

Telephone: N/A

Last EDR Contact: 03/02/2022

Next Scheduled EDR Contact: 06/20/2022

Data Release Frequency: Annually

### Oil/Gas Pipelines

Source: Endeavor Business Media

Petroleum Bundle (Crude Oil, Refined Products, Petrochemicals, Gas Liquids (LPG/NGL), and Specialty Gases (Miscellaneous)) N = Natural Gas Bundle (Natural Gas, Gas Liquids (LPG/NGL), and Specialty Gases (Miscellaneous)). This map includes information copyrighted by Endeavor Business Media. This information is provided on a best effort basis and Endeavor Business Media does not guarantee its accuracy nor warrant its fitness for any particular purpose. Such information has been reprinted with the permission of Endeavor Business Media.

### Electric Power Transmission Line Data

Source: Endeavor Business Media

This map includes information copyrighted by Endeavor Business Media. This information is provided on a best effort basis and Endeavor Business Media does not guarantee its accuracy nor warrant its fitness for any particular purpose. Such information has been reprinted with the permission of Endeavor Business Media.

**Sensitive Receptors:** There are individuals deemed sensitive receptors due to their fragile immune systems and special sensitivity to environmental discharges. These sensitive receptors typically include the elderly, the sick, and children. While the location of all sensitive receptors cannot be determined, EDR indicates those buildings and facilities - schools, daycares, hospitals, medical centers, and nursing homes - where individuals who are sensitive receptors are likely to be located.

### AHA Hospitals:

Source: American Hospital Association, Inc.

Telephone: 312-280-5991

The database includes a listing of hospitals based on the American Hospital Association's annual survey of hospitals.

### Medical Centers: Provider of Services Listing

Source: Centers for Medicare & Medicaid Services

Telephone: 410-786-3000

A listing of hospitals with Medicare provider number, produced by Centers of Medicare & Medicaid Services, a federal agency within the U.S. Department of Health and Human Services.

### Nursing Homes

Source: National Institutes of Health

Telephone: 301-594-6248

Information on Medicare and Medicaid certified nursing homes in the United States.

### Public Schools

Source: National Center for Education Statistics

Telephone: 202-502-7300

The National Center for Education Statistics' primary database on elementary and secondary public education in the United States. It is a comprehensive, annual, national statistical database of all public elementary and secondary schools and school districts, which contains data that are comparable across all states.

### Private Schools

Source: National Center for Education Statistics

Telephone: 202-502-7300

The National Center for Education Statistics' primary database on private school locations in the United States.

### Daycare Centers: Licensed Facilities

Source: Department of Social Services

Telephone: 916-657-4041

**Flood Zone Data:** This data was obtained from the Federal Emergency Management Agency (FEMA). It depicts 100-year and 500-year flood zones as defined by FEMA. It includes the National Flood Hazard Layer (NFHL) which incorporates Flood Insurance Rate Map (FIRM) data and Q3 data from FEMA in areas not covered by NFHL.

Source: FEMA

Telephone: 877-336-2627

Date of Government Version: 2003, 2015



## GOVERNMENT RECORDS SEARCHED / DATA CURRENCY TRACKING

NWI: National Wetlands Inventory. This data, available in select counties across the country, was obtained by EDR in 2002, 2005 and 2010 from the U.S. Fish and Wildlife Service.

State Wetlands Data: Wetland Inventory  
Source: Department of Fish and Wildlife  
Telephone: 916-445-0411

Current USGS 7.5 Minute Topographic Map  
Source: U.S. Geological Survey

### **STREET AND ADDRESS INFORMATION**

© 2015 TomTom North America, Inc. All rights reserved. This material is proprietary and the subject of copyright protection and other intellectual property rights owned by or licensed to Tele Atlas North America, Inc. The use of this material is subject to the terms of a license agreement. You will be held liable for any unauthorized copying or disclosure of this material.

## **GEOCHECK<sup>®</sup> - PHYSICAL SETTING SOURCE ADDENDUM**

### **TARGET PROPERTY ADDRESS**

PHASE I ESA  
639 & 645 N. 5TH ST. / 620, 624, 638 & 642 N. 4TH  
SAN JOSE, CA 95112

### **TARGET PROPERTY COORDINATES**

Latitude (North):	37.349483 - 37° 20' 58.14"
Longitude (West):	121.895224 - 121° 53' 42.81"
Universal Transverse Mercator:	Zone 10
UTM X (Meters):	597850.9
UTM Y (Meters):	4134011.0
Elevation:	69 ft. above sea level

### **USGS TOPOGRAPHIC MAP**

Target Property Map:	12021561 SAN JOSE WEST, CA
Version Date:	2018
Southeast Map:	12008780 SAN JOSE EAST, CA
Version Date:	2018

EDR's GeoCheck Physical Setting Source Addendum is provided to assist the environmental professional in forming an opinion about the impact of potential contaminant migration.

Assessment of the impact of contaminant migration generally has two principle investigative components:

1. Groundwater flow direction, and
2. Groundwater flow velocity.

Groundwater flow direction may be impacted by surface topography, hydrology, hydrogeology, characteristics of the soil, and nearby wells. Groundwater flow velocity is generally impacted by the nature of the geologic strata.

## GEOCHECK® - PHYSICAL SETTING SOURCE SUMMARY

### GROUNDWATER FLOW DIRECTION INFORMATION

Groundwater flow direction for a particular site is best determined by a qualified environmental professional using site-specific well data. If such data is not reasonably ascertainable, it may be necessary to rely on other sources of information, such as surface topographic information, hydrologic information, hydrogeologic data collected on nearby properties, and regional groundwater flow information (from deep aquifers).

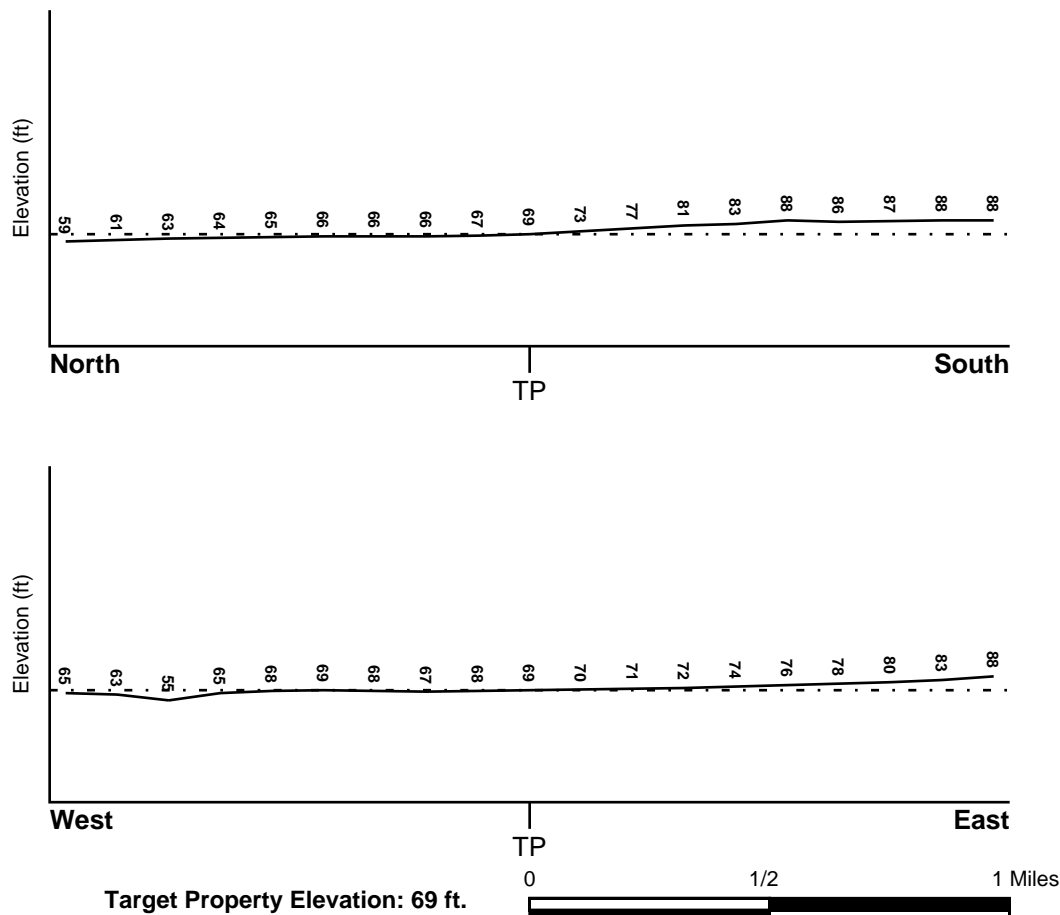
### TOPOGRAPHIC INFORMATION

Surface topography may be indicative of the direction of surficial groundwater flow. This information can be used to assist the environmental professional in forming an opinion about the impact of nearby contaminated properties or, should contamination exist on the target property, what downgradient sites might be impacted.

### TARGET PROPERTY TOPOGRAPHY

General Topographic Gradient: General NNW

### SURROUNDING TOPOGRAPHY: ELEVATION PROFILES



Source: Topography has been determined from the USGS 7.5' Digital Elevation Model and should be evaluated on a relative (not an absolute) basis. Relative elevation information between sites of close proximity should be field verified.

## GEOCHECK® - PHYSICAL SETTING SOURCE SUMMARY

### HYDROLOGIC INFORMATION

Surface water can act as a hydrologic barrier to groundwater flow. Such hydrologic information can be used to assist the environmental professional in forming an opinion about the impact of nearby contaminated properties or, should contamination exist on the target property, what downgradient sites might be impacted.

Refer to the Physical Setting Source Map following this summary for hydrologic information (major waterways and bodies of water).

### FEMA FLOOD ZONE

<u>Flood Plain Panel at Target Property</u>	<u>FEMA Source Type</u>
06085C0232H	FEMA FIRM Flood data
<u>Additional Panels in search area:</u>	<u>FEMA Source Type</u>
06085C0231H	FEMA FIRM Flood data
06085C0233H	FEMA FIRM Flood data
06085C0234H	FEMA FIRM Flood data

### NATIONAL WETLAND INVENTORY

<u>NWI Quad at Target Property</u>	<u>NWI Electronic Data Coverage</u>
SAN JOSE WEST	YES - refer to the Overview Map and Detail Map

### HYDROGEOLOGIC INFORMATION

Hydrogeologic information obtained by installation of wells on a specific site can often be an indicator of groundwater flow direction in the immediate area. Such hydrogeologic information can be used to assist the environmental professional in forming an opinion about the impact of nearby contaminated properties or, should contamination exist on the target property, what downgradient sites might be impacted.

#### ***Site-Specific Hydrogeological Data\*:***

Search Radius:	1.25 miles
Location Relative to TP:	1/2 - 1 Mile NNW
Site Name:	MODERN MACHINE CO
Site EPA ID Number:	CAD982400467
Groundwater Flow Direction:	North-Northeast
Measured Depth to Water:	16 feet to 17 feet.
Hydraulic Connection:	The site is located in the pressure (confined) zone, although interconnection between the upper and lower aquifers has been demonstrated within a one mile radius of the site.
Sole Source Aquifer:	No information about a sole source aquifer is available
Data Quality:	Information based on site-specific subsurface investigations is documented in the CERCLIS investigation report(s)

### AQUIFLOW®

Search Radius: 1.000 Mile.

EDR has developed the AQUIFLOW Information System to provide data on the general direction of groundwater flow at specific points. EDR has reviewed reports submitted by environmental professionals to regulatory authorities at select sites and has extracted the date of the report, groundwater flow direction as determined hydrogeologically, and the depth to water table.

<u>MAP ID</u>	<u>LOCATION FROM TP</u>	<u>GENERAL DIRECTION GROUNDWATER FLOW</u>
Not Reported		

## **GEOCHECK® - PHYSICAL SETTING SOURCE SUMMARY**

### **GROUNDWATER FLOW VELOCITY INFORMATION**

Groundwater flow velocity information for a particular site is best determined by a qualified environmental professional using site specific geologic and soil strata data. If such data are not reasonably ascertainable, it may be necessary to rely on other sources of information, including geologic age identification, rock stratigraphic unit and soil characteristics data collected on nearby properties and regional soil information. In general, contaminant plumes move more quickly through sandy-gravelly types of soils than silty-clayey types of soils.

### **GEOLOGIC INFORMATION IN GENERAL AREA OF TARGET PROPERTY**

Geologic information can be used by the environmental professional in forming an opinion about the relative speed at which contaminant migration may be occurring.

#### **ROCK STRATIGRAPHIC UNIT**

Era:	Cenozoic
System:	Quaternary
Series:	Quaternary
Code:	Q (decoded above as Era, System & Series)

#### **GEOLOGIC AGE IDENTIFICATION**

Category: Stratified Sequence

Geologic Age and Rock Stratigraphic Unit Source: P.G. Schruben, R.E. Arndt and W.J. Bawiec, Geology of the Conterminous U.S. at 1:2,500,000 Scale - a digital representation of the 1974 P.B. King and H.M. Beikman Map, USGS Digital Data Series DDS - 11 (1994).

### **DOMINANT SOIL COMPOSITION IN GENERAL AREA OF TARGET PROPERTY**

The U.S. Department of Agriculture's (USDA) Soil Conservation Service (SCS) leads the National Cooperative Soil Survey (NCSS) and is responsible for collecting, storing, maintaining and distributing soil survey information for privately owned lands in the United States. A soil map in a soil survey is a representation of soil patterns in a landscape. Soil maps for STATSGO are compiled by generalizing more detailed (SSURGO) soil survey maps. The following information is based on Soil Conservation Service STATSGO data.

Soil Component Name: BOTELLA

Soil Surface Texture: clay loam

Hydrologic Group: Class B - Moderate infiltration rates. Deep and moderately deep, moderately well and well drained soils with moderately coarse textures.

Soil Drainage Class: Not reported

Hydric Status: Soil does not meet the requirements for a hydric soil.

Corrosion Potential - Uncoated Steel: MODERATE

Depth to Bedrock Min: > 60 inches

Depth to Bedrock Max: > 60 inches

## GEOCHECK® - PHYSICAL SETTING SOURCE SUMMARY

Soil Layer Information							
Layer	Boundary		Soil Texture Class	Classification		Permeability Rate (in/hr)	Soil Reaction (pH)
	Upper	Lower		AASHTO Group	Unified Soil		
1	0 inches	9 inches	clay loam	Silt-Clay Materials (more than 35 pct. passing No. 200), Clayey Soils.	FINE-GRAINED SOILS, Silts and Clays (liquid limit less than 50%), Lean Clay	Max: 0.60 Min: 0.20	Max: 7.30 Min: 5.60
2	9 inches	41 inches	silty clay loam	Silt-Clay Materials (more than 35 pct. passing No. 200), Clayey Soils.	FINE-GRAINED SOILS, Silts and Clays (liquid limit less than 50%), Lean Clay	Max: 0.60 Min: 0.20	Max: 7.80 Min: 5.60
3	41 inches	76 inches	sandy clay loam	Silt-Clay Materials (more than 35 pct. passing No. 200), Clayey Soils.	COARSE-GRAINED SOILS, Sands, Sands with fines, Clayey sand.	Max: 0.60 Min: 0.20	Max: 7.80 Min: 5.60

### OTHER SOIL TYPES IN AREA

Based on Soil Conservation Service STATSGO data, the following additional subordinant soil types may appear within the general area of target property.

Soil Surface Textures: No Other Soil Types

Surficial Soil Types: No Other Soil Types

Shallow Soil Types: No Other Soil Types

Deeper Soil Types: No Other Soil Types

### LOCAL / REGIONAL WATER AGENCY RECORDS

EDR Local/Regional Water Agency records provide water well information to assist the environmental professional in assessing sources that may impact ground water flow direction, and in forming an opinion about the impact of contaminant migration on nearby drinking water wells.

### WELL SEARCH DISTANCE INFORMATION

<u>DATABASE</u>	<u>SEARCH DISTANCE (miles)</u>
Federal USGS	1.000
Federal FRDS PWS	Nearest PWS within 1 mile
State Database	1.000

## GEOCHECK® - PHYSICAL SETTING SOURCE SUMMARY

### FEDERAL USGS WELL INFORMATION

MAP ID	WELL ID	LOCATION FROM TP
No Wells Found		

### FEDERAL FRDS PUBLIC WATER SUPPLY SYSTEM INFORMATION

MAP ID	WELL ID	LOCATION FROM TP
AC310	CA0707523	1/2 - 1 Mile South

Note: PWS System location is not always the same as well location.

### STATE DATABASE WELL INFORMATION

MAP ID	WELL ID	LOCATION FROM TP
A1	CAEDF0000136207	0 - 1/8 Mile East
A2	CAEDF0000067821	0 - 1/8 Mile East
A3	CAEDF0000050794	0 - 1/8 Mile ESE
A4	CAEDF0000076825	0 - 1/8 Mile SSE
A5	CAEDF0000103052	0 - 1/8 Mile SE
A6	CAEDF0000069076	0 - 1/8 Mile ESE
A7	CAEDF0000064984	0 - 1/8 Mile SE
A8	CAEDF0000132060	0 - 1/8 Mile SE
A9	CAEDF0000073884	0 - 1/8 Mile SSE
A10	CAEDF0000083374	0 - 1/8 Mile ESE
A11	CAEDF0000136352	0 - 1/8 Mile SE
A12	CAEDF0000119240	0 - 1/8 Mile SE
A13	CAEDF0000022028	0 - 1/8 Mile SE
A14	CAEDF0000001922	0 - 1/8 Mile SE
A15	CAEDF0000072719	0 - 1/8 Mile SE
A16	CAEDF0000106572	0 - 1/8 Mile ESE
A17	CAEDF0000068435	0 - 1/8 Mile ESE
A18	CAEDF0000055016	0 - 1/8 Mile SE
A19	CAEDF0000132542	0 - 1/8 Mile SE
A20	CAEDF0000048698	0 - 1/8 Mile SE
A21	CAEDF0000036914	0 - 1/8 Mile SE
A22	CAEDF0000043974	0 - 1/8 Mile SE
A23	CAEDF0000117334	0 - 1/8 Mile SE
A24	CAEDF0000110312	0 - 1/8 Mile SE
A25	CAEDF0000098655	0 - 1/8 Mile SE
A26	CAEDF0000051650	0 - 1/8 Mile SE
A27	CAEDF0000014993	0 - 1/8 Mile SE
A28	CAEDF0000085190	0 - 1/8 Mile SSE
A29	CAEDF0000080599	0 - 1/8 Mile SSE
B30	CAEDF0000138922	0 - 1/8 Mile East
C31	CAEDF0000048495	0 - 1/8 Mile NW
C32	CAEDF0000113446	0 - 1/8 Mile WNW
C33	CAEDF0000122111	0 - 1/8 Mile WNW
B34	CAEDF0000142577	0 - 1/8 Mile ESE
C35	CAEDF0000016548	1/8 - 1/4 Mile WNW
C36	CAEDF0000044675	1/8 - 1/4 Mile WNW

# GEOCHECK® - PHYSICAL SETTING SOURCE SUMMARY

## STATE DATABASE WELL INFORMATION

MAP ID	WELL ID	LOCATION FROM TP
C37	CAEDF0000097883	1/8 - 1/4 Mile WNW
B38	CAEDF0000113157	1/8 - 1/4 Mile East
B39	CAEDF0000007362	1/8 - 1/4 Mile ESE
C40	CAEDF0000070236	1/8 - 1/4 Mile NW
B41	CAEDF0000011003	1/8 - 1/4 Mile ESE
D42	CAEDF0000097223	1/8 - 1/4 Mile WNW
C43	CAEDF0000087846	1/8 - 1/4 Mile WNW
B44	CAEDF0000093682	1/8 - 1/4 Mile ESE
E45	CAEDF0000074233	1/8 - 1/4 Mile SE
B46	CAEDF0000111976	1/8 - 1/4 Mile ESE
E47	CAEDF0000004175	1/8 - 1/4 Mile SE
B48	CAEDF0000143596	1/8 - 1/4 Mile ESE
B49	CAEDF0000130590	1/8 - 1/4 Mile ESE
B50	CAEDF0000084914	1/8 - 1/4 Mile ESE
D51	CAEDF0000124027	1/8 - 1/4 Mile WNW
C52	CAEDF0000110954	1/8 - 1/4 Mile NW
E53	CAEDF0000121371	1/8 - 1/4 Mile ESE
E54	CAEDF0000023163	1/8 - 1/4 Mile ESE
E55	CAEDF0000009247	1/8 - 1/4 Mile ESE
E56	CAEDF0000023740	1/8 - 1/4 Mile ESE
E57	CAEDF0000017320	1/8 - 1/4 Mile SE
E58	CAEDF0000085496	1/8 - 1/4 Mile ESE
E59	CAEDF0000012051	1/8 - 1/4 Mile ESE
F60	CAEDF0000035715	1/8 - 1/4 Mile ESE
F61	CAEDF0000100718	1/8 - 1/4 Mile ESE
E62	CAEDF0000062695	1/8 - 1/4 Mile ESE
E63	CAEDF0000001179	1/8 - 1/4 Mile ESE
E64	CAEDF0000093381	1/8 - 1/4 Mile SE
F65	CAEDF0000074200	1/8 - 1/4 Mile ESE
F66	CAEDF0000055151	1/8 - 1/4 Mile ESE
F67	CAEDF0000130196	1/8 - 1/4 Mile ESE
F68	CAEDF0000077726	1/8 - 1/4 Mile ESE
G69	CAEDF0000138624	1/4 - 1/2 Mile NE
G70	CAEDF0000120076	1/4 - 1/2 Mile NE
G71	CAEDF0000012179	1/4 - 1/2 Mile NE
H72	6838	1/4 - 1/2 Mile West
H73	6819	1/4 - 1/2 Mile West
H74	6836	1/4 - 1/2 Mile West
G75	CAEDF0000088831	1/4 - 1/2 Mile NE
G76	CAEDF0000119840	1/4 - 1/2 Mile NE
G77	CAEDF0000054995	1/4 - 1/2 Mile NE
G78	CAEDF0000082527	1/4 - 1/2 Mile NE
G79	CAEDF0000141568	1/4 - 1/2 Mile NE
G80	CAEDF0000048471	1/4 - 1/2 Mile NE
G81	CAEDF0000106492	1/4 - 1/2 Mile NE
G82	CAEDF0000126169	1/4 - 1/2 Mile NE
83	CADWR0000007780	1/4 - 1/2 Mile North
I84	CAEDF0000055446	1/4 - 1/2 Mile NNE
I85	CAEDF0000132133	1/4 - 1/2 Mile NNE
J86	CAEDF0000120994	1/4 - 1/2 Mile North
I87	CAEDF0000038593	1/4 - 1/2 Mile NNE
88	CADWR0000016740	1/2 - 1 Mile NNW



# GEOCHECK® - PHYSICAL SETTING SOURCE SUMMARY

## STATE DATABASE WELL INFORMATION

MAP ID	WELL ID	LOCATION FROM TP
J89	CAEDF0000034146	1/2 - 1 Mile North
J90	CAEDF0000130394	1/2 - 1 Mile North
J91	CAEDF0000069215	1/2 - 1 Mile North
J92	CAEDF0000093845	1/2 - 1 Mile North
J93	CAEDF0000013611	1/2 - 1 Mile North
I94	CAEDF0000048771	1/2 - 1 Mile NNE
J95	CAEDF0000006316	1/2 - 1 Mile North
K96	CAEDF0000010407	1/2 - 1 Mile NNE
K97	CAEDF0000072872	1/2 - 1 Mile NNE
K98	CAEDF0000014023	1/2 - 1 Mile NNE
K99	CAEDF0000112428	1/2 - 1 Mile NNE
K100	CAEDF0000134420	1/2 - 1 Mile NNE
K101	CAEDF0000105566	1/2 - 1 Mile NNE
K102	CAEDF0000112345	1/2 - 1 Mile NNE
K103	CAEDF0000099598	1/2 - 1 Mile NNE
K104	CAEDF0000108506	1/2 - 1 Mile NNE
L105	CAEDF0000015773	1/2 - 1 Mile ESE
L106	CAEDF0000110270	1/2 - 1 Mile ESE
L107	CAEDF0000002847	1/2 - 1 Mile ESE
L108	CAEDF0000012846	1/2 - 1 Mile ESE
M109	CAEDF0000002666	1/2 - 1 Mile NNE
M110	CAEDF0000041236	1/2 - 1 Mile NNE
M111	CAEDF0000129902	1/2 - 1 Mile NNE
M112	CAEDF0000023076	1/2 - 1 Mile NNE
M113	CAEDF0000137618	1/2 - 1 Mile NNE
M114	CAEDF0000045386	1/2 - 1 Mile NNE
N115	CAEDF0000008380	1/2 - 1 Mile South
M116	CAEDF0000041826	1/2 - 1 Mile NNE
M117	CAEDF0000057380	1/2 - 1 Mile NNE
M118	CAEDF0000045714	1/2 - 1 Mile NNE
O119	CAEDF0000078597	1/2 - 1 Mile WNW
M120	CAEDF0000056980	1/2 - 1 Mile NNE
M121	CAEDF0000032172	1/2 - 1 Mile NNE
O122	CAEDF0000127699	1/2 - 1 Mile WNW
M123	CAEDF0000091436	1/2 - 1 Mile NNE
O124	CAEDF0000054972	1/2 - 1 Mile WNW
M125	CAEDF0000064837	1/2 - 1 Mile NNE
O126	CAEDF0000093898	1/2 - 1 Mile WNW
N127	CAEDF0000121127	1/2 - 1 Mile South
O128	CAEDF0000038790	1/2 - 1 Mile WNW
O129	CAEDF0000136047	1/2 - 1 Mile WNW
O130	CAEDF0000050993	1/2 - 1 Mile WNW
O131	CAEDF0000125599	1/2 - 1 Mile WNW
M132	CAEDF0000010232	1/2 - 1 Mile NNE
N133	CAEDF0000006793	1/2 - 1 Mile South
O134	CAEDF0000007882	1/2 - 1 Mile WNW
O135	CAEDF0000064257	1/2 - 1 Mile WNW
P136	CAEDF0000049740	1/2 - 1 Mile NW
M137	CAEDF0000019271	1/2 - 1 Mile NNE
M138	CAEDF0000105847	1/2 - 1 Mile NNE
N139	CAEDF0000125960	1/2 - 1 Mile South
M140	CAEDF0000020974	1/2 - 1 Mile NNE

# GEOCHECK® - PHYSICAL SETTING SOURCE SUMMARY

## STATE DATABASE WELL INFORMATION

MAP ID	WELL ID	LOCATION FROM TP
O141	CAEDF0000114202	1/2 - 1 Mile WNW
N142	CAEDF0000093179	1/2 - 1 Mile South
P143	CAEDF0000016393	1/2 - 1 Mile NW
P144	CAEDF0000072740	1/2 - 1 Mile NW
P145	CAEDF0000124766	1/2 - 1 Mile NW
Q146	CAEDF0000032946	1/2 - 1 Mile SSE
M147	CAEDF0000081806	1/2 - 1 Mile NNE
Q148	CAEDF0000042526	1/2 - 1 Mile SE
M149	CAEDF0000012367	1/2 - 1 Mile NNE
P150	CAEDF0000131701	1/2 - 1 Mile NW
P151	CAEDF0000014533	1/2 - 1 Mile NW
P152	CAEDF0000108319	1/2 - 1 Mile NW
P153	CAEDF0000108978	1/2 - 1 Mile NW
P154	CAEDF0000104005	1/2 - 1 Mile NW
R155	CAEDF0000001687	1/2 - 1 Mile North
R156	CAEDF0000000357	1/2 - 1 Mile North
Q157	CAEDF0000008958	1/2 - 1 Mile SSE
Q158	CAEDF0000034688	1/2 - 1 Mile SE
P159	CAEDF0000022342	1/2 - 1 Mile NW
P160	CAEDF0000017221	1/2 - 1 Mile NW
P161	CAEDF0000097060	1/2 - 1 Mile NW
Q162	CAEDF0000099260	1/2 - 1 Mile SE
P163	CAEDF0000070602	1/2 - 1 Mile NW
Q164	CAEDF0000077058	1/2 - 1 Mile SE
S165	CAEDF0000010249	1/2 - 1 Mile NW
S166	CAEDF0000090749	1/2 - 1 Mile NW
S167	CAEDF0000050040	1/2 - 1 Mile NW
S168	CAEDF0000070441	1/2 - 1 Mile NW
S169	CAEDF0000008800	1/2 - 1 Mile NW
Q170	CAEDF0000004220	1/2 - 1 Mile SE
S171	CAEDF0000095814	1/2 - 1 Mile NW
Q172	CAEDF0000033788	1/2 - 1 Mile SE
S173	CAEDF0000069113	1/2 - 1 Mile NW
R174	CAEDF0000054328	1/2 - 1 Mile North
T175	CAEDF0000010039	1/2 - 1 Mile SE
T176	CAEDF0000003503	1/2 - 1 Mile SE
T177	CAEDF0000091369	1/2 - 1 Mile SE
T178	CAEDF0000079418	1/2 - 1 Mile SE
T179	CAEDF0000061063	1/2 - 1 Mile SE
S180	CAEDF0000106294	1/2 - 1 Mile NW
T181	CAEDF0000131816	1/2 - 1 Mile SE
R182	CAEDF0000138045	1/2 - 1 Mile North
T183	CAEDF0000076389	1/2 - 1 Mile SE
T184	CAEDF0000102883	1/2 - 1 Mile SE
T185	CAEDF0000100356	1/2 - 1 Mile SE
S186	CAEDF0000059073	1/2 - 1 Mile NW
T187	CAEDF0000118908	1/2 - 1 Mile SE
R188	CAEDF0000102430	1/2 - 1 Mile North
R189	CAEDF0000079515	1/2 - 1 Mile North
R190	CAEDF0000038686	1/2 - 1 Mile North
S191	CAEDF0000033624	1/2 - 1 Mile NW
R192	CAEDF0000080769	1/2 - 1 Mile North

# GEOCHECK® - PHYSICAL SETTING SOURCE SUMMARY

## STATE DATABASE WELL INFORMATION

MAP ID	WELL ID	LOCATION FROM TP
U193	CAEDF0000135880	1/2 - 1 Mile North
U194	CAEDF0000004152	1/2 - 1 Mile North
V195	CAEDF0000095239	1/2 - 1 Mile NNE
V196	CAEDF0000009576	1/2 - 1 Mile NNE
R197	CAEDF0000104308	1/2 - 1 Mile North
V198	CAEDF0000091763	1/2 - 1 Mile NNE
V199	CAEDF0000023016	1/2 - 1 Mile NNE
V200	CAEDF0000070843	1/2 - 1 Mile NNE
W201	CAEDF0000090934	1/2 - 1 Mile SE
V202	CAEDF0000121410	1/2 - 1 Mile NNE
V203	CAEDF0000012378	1/2 - 1 Mile NNE
U204	CAEDF0000112817	1/2 - 1 Mile NNW
U205	CAEDF0000022317	1/2 - 1 Mile NNW
V206	CAEDF0000087003	1/2 - 1 Mile NNE
U207	CAEDF0000116480	1/2 - 1 Mile North
U208	CAEDF0000031425	1/2 - 1 Mile North
V209	CAEDF0000139451	1/2 - 1 Mile NNE
V210	CAEDF0000099124	1/2 - 1 Mile NNE
V211	CAEDF0000112223	1/2 - 1 Mile NNE
V212	CAEDF0000101081	1/2 - 1 Mile NNE
U213	CAEDF0000113317	1/2 - 1 Mile NNW
U214	CAEDF0000016515	1/2 - 1 Mile NNW
U215	CAEDF0000048723	1/2 - 1 Mile North
W216	CAEDF0000062597	1/2 - 1 Mile SE
X217	CAEDF0000104944	1/2 - 1 Mile SSE
U218	CAEDF0000073250	1/2 - 1 Mile North
U219	CAEDF0000105267	1/2 - 1 Mile North
Y220	CADWR0000030380	1/2 - 1 Mile ENE
Y221	CADWR0000016321	1/2 - 1 Mile ENE
U222	CAEDF0000085060	1/2 - 1 Mile North
U223	CAEDF0000098461	1/2 - 1 Mile NNW
U224	CAEDF0000141673	1/2 - 1 Mile NNW
U225	CAEDF0000043358	1/2 - 1 Mile North
U226	CAEDF0000087686	1/2 - 1 Mile North
U227	CAEDF0000012854	1/2 - 1 Mile North
U228	CAEDF0000062747	1/2 - 1 Mile North
U229	CAEDF0000015586	1/2 - 1 Mile North
X230	CAEDF0000008690	1/2 - 1 Mile SSE
X231	CAEDF0000090710	1/2 - 1 Mile SSE
U232	CAEDF0000057840	1/2 - 1 Mile North
Z233	CAEDF0000055366	1/2 - 1 Mile NNW
U234	CAEDF0000076572	1/2 - 1 Mile North
X235	CAEDF0000020596	1/2 - 1 Mile SSE
X236	CAEDF0000036042	1/2 - 1 Mile SSE
X237	CAEDF0000001021	1/2 - 1 Mile SSE
X238	CAEDF0000034064	1/2 - 1 Mile SSE
W239	CAEDF0000126153	1/2 - 1 Mile SE
W240	CAEDF0000115671	1/2 - 1 Mile SE
W241	CAEDF0000085875	1/2 - 1 Mile SE
X242	CAEDF0000057307	1/2 - 1 Mile SSE
X243	CAEDF0000012187	1/2 - 1 Mile SSE
X244	CAEDF0000117725	1/2 - 1 Mile SSE

# GEOCHECK® - PHYSICAL SETTING SOURCE SUMMARY

## STATE DATABASE WELL INFORMATION

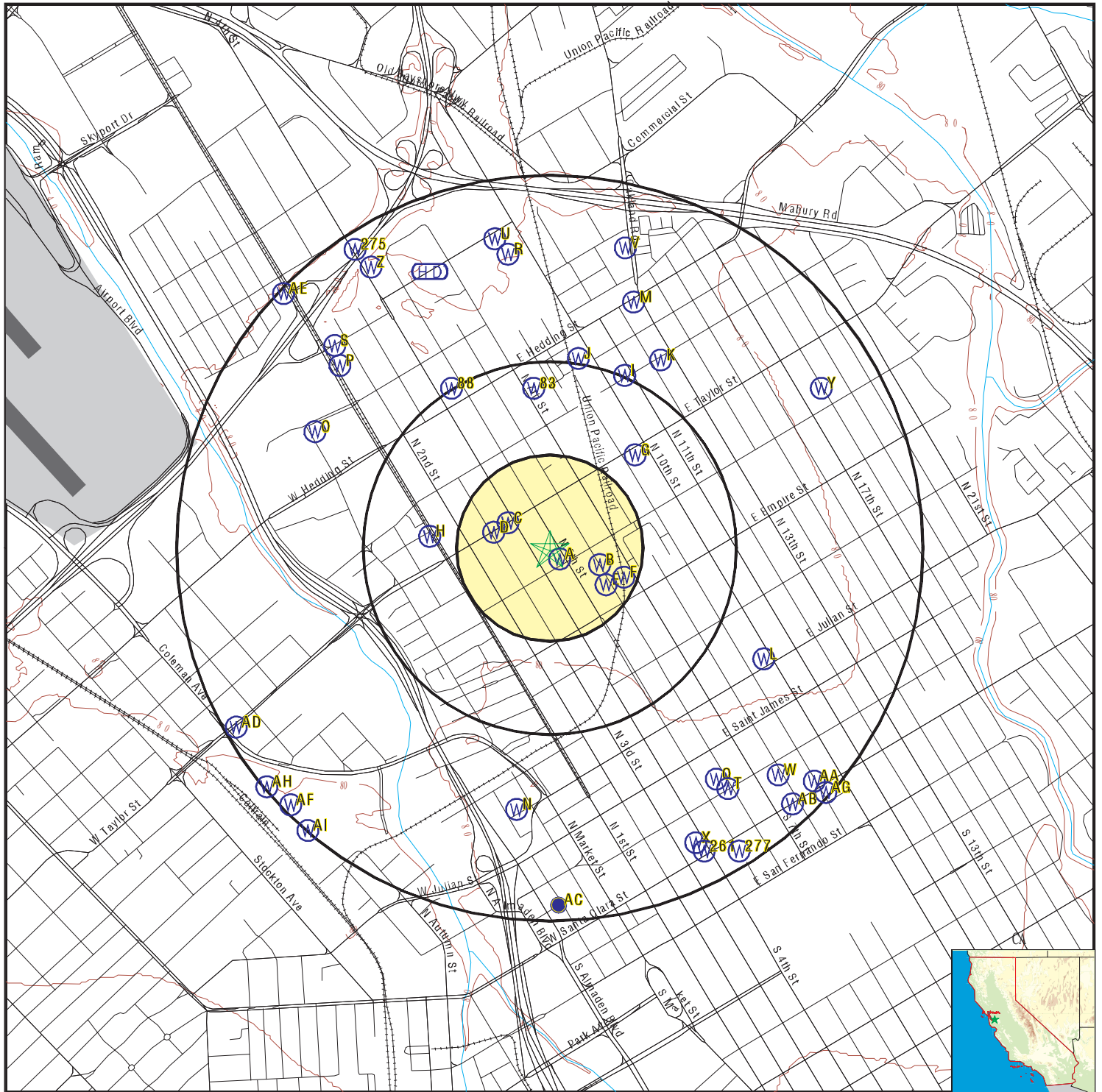
MAP ID	WELL ID	LOCATION FROM TP
X245	CAEDF0000142878	1/2 - 1 Mile SSE
X246	CAEDF0000019005	1/2 - 1 Mile SSE
X247	CAEDF0000127184	1/2 - 1 Mile SSE
X248	CAEDF0000042989	1/2 - 1 Mile SSE
Z249	CAEDF0000115664	1/2 - 1 Mile NNW
Z250	CAEDF0000034365	1/2 - 1 Mile NNW
X251	CAEDF0000032625	1/2 - 1 Mile SSE
Z252	CAEDF0000005992	1/2 - 1 Mile NNW
Z253	CAEDF0000103299	1/2 - 1 Mile NNW
Z254	CAEDF0000074667	1/2 - 1 Mile NW
X255	CAEDF0000117902	1/2 - 1 Mile SSE
X256	CAEDF0000082988	1/2 - 1 Mile SSE
Z257	CAEDF0000080110	1/2 - 1 Mile NNW
X258	CAEDF0000056832	1/2 - 1 Mile SSE
Z259	CAEDF0000090984	1/2 - 1 Mile NNW
X260	CAEDF0000135054	1/2 - 1 Mile SSE
261	CAEDF0000043588	1/2 - 1 Mile SSE
Z262	CAEDF0000102688	1/2 - 1 Mile NNW
AA263	CAEDF0000013627	1/2 - 1 Mile SE
AB264	CAEDF0000116297	1/2 - 1 Mile SE
AC265	CAEDF0000061780	1/2 - 1 Mile South
AA266	CAEDF0000049253	1/2 - 1 Mile SE
AD267	CAEDF0000112564	1/2 - 1 Mile WSW
AD268	CAEDF0000097489	1/2 - 1 Mile WSW
AB269	CAEDF0000001213	1/2 - 1 Mile SE
AA270	CAEDF0000043546	1/2 - 1 Mile SE
AC271	CAEDF0000134466	1/2 - 1 Mile South
AD272	CAEDF0000066597	1/2 - 1 Mile WSW
AA273	CAEDF0000111215	1/2 - 1 Mile SE
AD274	CAEDF0000137643	1/2 - 1 Mile WSW
275	CAEDF0000091194	1/2 - 1 Mile NNW
AD276	CAEDF0000062503	1/2 - 1 Mile WSW
277	CADWR0000024771	1/2 - 1 Mile SSE
AD278	CAEDF0000041890	1/2 - 1 Mile WSW
AD279	CAEDF0000109985	1/2 - 1 Mile WSW
AD280	CAEDF0000134002	1/2 - 1 Mile WSW
AD281	CAEDF0000122262	1/2 - 1 Mile WSW
AD282	CAEDF0000034329	1/2 - 1 Mile WSW
AD283	CAEDF0000116157	1/2 - 1 Mile WSW
AC284	CAEDF0000081382	1/2 - 1 Mile South
AD285	CAEDF0000083996	1/2 - 1 Mile WSW
AB286	CAEDF0000015964	1/2 - 1 Mile SE
AE287	CAEDF0000134822	1/2 - 1 Mile NW
AD288	CAEDF0000008323	1/2 - 1 Mile WSW
AD289	CAEDF0000036818	1/2 - 1 Mile WSW
AD290	CAEDF0000062542	1/2 - 1 Mile WSW
AD291	CAEDF0000032787	1/2 - 1 Mile WSW
AD292	CAEDF0000128136	1/2 - 1 Mile WSW
AD293	CAEDF0000142099	1/2 - 1 Mile WSW
AF294	CAEDF0000103365	1/2 - 1 Mile SW
AF295	CAEDF0000132595	1/2 - 1 Mile SW
AD296	CAEDF0000082137	1/2 - 1 Mile WSW

## GEOCHECK® - PHYSICAL SETTING SOURCE SUMMARY

### STATE DATABASE WELL INFORMATION

MAP ID	WELL ID	LOCATION FROM TP
AD297	CAEDF0000083146	1/2 - 1 Mile WSW
AD298	CAEDF0000041506	1/2 - 1 Mile WSW
AD299	CAEDF0000103788	1/2 - 1 Mile WSW
AA300	CAEDF0000143539	1/2 - 1 Mile SE
AD301	CAEDF0000110242	1/2 - 1 Mile WSW
AD302	CAEDF0000044644	1/2 - 1 Mile WSW
AF303	CAEDF0000089092	1/2 - 1 Mile SW
AF304	CAEDF0000034841	1/2 - 1 Mile SW
AG305	CAEDF0000088461	1/2 - 1 Mile SE
AG306	CAEDF0000118756	1/2 - 1 Mile SE
AF307	CAEDF0000011992	1/2 - 1 Mile SW
AF308	CAEDF0000101893	1/2 - 1 Mile SW
AE309	CAEDF0000115239	1/2 - 1 Mile NW
AD311	CAEDF0000128035	1/2 - 1 Mile WSW
AE312	CAEDF0000045674	1/2 - 1 Mile NW
AE313	CAEDF0000090299	1/2 - 1 Mile NW
AE314	CAEDF0000121068	1/2 - 1 Mile NW
AG315	CAEDF0000076213	1/2 - 1 Mile SE
AD316	CAEDF0000080197	1/2 - 1 Mile WSW
AD317	CAEDF0000002347	1/2 - 1 Mile WSW
AE318	CAEDF0000130514	1/2 - 1 Mile NW
AE319	CAEDF0000104536	1/2 - 1 Mile NW
AH320	CAEDF0000139849	1/2 - 1 Mile SW
AH321	CAEDF0000073637	1/2 - 1 Mile SW
AD322	CAEDF0000034715	1/2 - 1 Mile WSW
AE323	CAEDF0000042879	1/2 - 1 Mile NW
AE324	CAEDF0000036502	1/2 - 1 Mile NW
AE325	CAEDF0000078616	1/2 - 1 Mile NW
AG326	CAEDF0000106594	1/2 - 1 Mile SE
AG327	CAEDF0000007189	1/2 - 1 Mile SE
AE328	CAEDF0000102442	1/2 - 1 Mile NW
AI329	CAEDF0000010731	1/2 - 1 Mile SW
AI330	CAEDF0000099666	1/2 - 1 Mile SW

# PHYSICAL SETTING SOURCE MAP - 6908733.2s



- County Boundary
- Major Roads
- Contour Lines
- Earthquake Fault Lines
- Airports
- Earthquake epicenter, Richter 5 or greater
- Water Wells
- Public Water Supply Wells
- Cluster of Multiple Icons

- Groundwater Flow Direction
- Indeterminate Groundwater Flow at Location
- Groundwater Flow Varies at Location
- Closest Hydrogeological Data
- Oil, gas or related wells

SITE NAME: Phase I ESA  
 ADDRESS: 639 & 645 N. 5th St. / 620, 624, 638 & 642 N. 4th  
 San Jose CA 95112  
 LAT/LONG: 37.349483 / 121.895224

CLIENT: Cornerstone Earth Group  
 CONTACT: Stason Foster  
 INQUIRY #: 6908733.2s  
 DATE: March 22, 2022 3:58 pm

## GEOCHECK® - PHYSICAL SETTING SOURCE MAP FINDINGS

Map ID  
Direction  
Distance  
Elevation

Database EDR ID Number

**A1**  
**East**  
**0 - 1/8 Mile**  
**Higher**

**CA WELLS CAEDF0000136207**

Well ID: T0608501140-MW-21 Well Type: MONITORING  
Source: EDF Other Name: MW-21  
GAMA PFAS Testing: Not Reported  
Groundwater Quality Data: [https://gamagroundwater.waterboards.ca.gov/gama/gamamap/public/GamaDataDisplay.asp?dataset=EDF&samp\\_date=&global\\_id=T0608501140&assigned\\_name=MW-21&store\\_num=](https://gamagroundwater.waterboards.ca.gov/gama/gamamap/public/GamaDataDisplay.asp?dataset=EDF&samp_date=&global_id=T0608501140&assigned_name=MW-21&store_num=)  
GeoTracker Data: [https://geotracker.waterboards.ca.gov/profile\\_report.asp?cmd=MWEDFResults&global\\_id=T0608501140&assigned\\_name=MW-21](https://geotracker.waterboards.ca.gov/profile_report.asp?cmd=MWEDFResults&global_id=T0608501140&assigned_name=MW-21)

**A2**  
**East**  
**0 - 1/8 Mile**  
**Higher**

**CA WELLS CAEDF0000067821**

Well ID: T0608501140-MW-20 Well Type: MONITORING  
Source: EDF Other Name: MW-20  
GAMA PFAS Testing: Not Reported  
Groundwater Quality Data: [https://gamagroundwater.waterboards.ca.gov/gama/gamamap/public/GamaDataDisplay.asp?dataset=EDF&samp\\_date=&global\\_id=T0608501140&assigned\\_name=MW-20&store\\_num=](https://gamagroundwater.waterboards.ca.gov/gama/gamamap/public/GamaDataDisplay.asp?dataset=EDF&samp_date=&global_id=T0608501140&assigned_name=MW-20&store_num=)  
GeoTracker Data: [https://geotracker.waterboards.ca.gov/profile\\_report.asp?cmd=MWEDFResults&global\\_id=T0608501140&assigned\\_name=MW-20](https://geotracker.waterboards.ca.gov/profile_report.asp?cmd=MWEDFResults&global_id=T0608501140&assigned_name=MW-20)

**A3**  
**ESE**  
**0 - 1/8 Mile**  
**Higher**

**CA WELLS CAEDF0000050794**

Well ID: T0608501140-MW-12 Well Type: MONITORING  
Source: EDF Other Name: MW-12  
GAMA PFAS Testing: Not Reported  
Groundwater Quality Data: [https://gamagroundwater.waterboards.ca.gov/gama/gamamap/public/GamaDataDisplay.asp?dataset=EDF&samp\\_date=&global\\_id=T0608501140&assigned\\_name=MW-12&store\\_num=](https://gamagroundwater.waterboards.ca.gov/gama/gamamap/public/GamaDataDisplay.asp?dataset=EDF&samp_date=&global_id=T0608501140&assigned_name=MW-12&store_num=)  
GeoTracker Data: [https://geotracker.waterboards.ca.gov/profile\\_report.asp?cmd=MWEDFResults&global\\_id=T0608501140&assigned\\_name=MW-12](https://geotracker.waterboards.ca.gov/profile_report.asp?cmd=MWEDFResults&global_id=T0608501140&assigned_name=MW-12)

**A4**  
**SSE**  
**0 - 1/8 Mile**  
**Higher**

**CA WELLS CAEDF0000076825**

Well ID: T0608501140-MW-19 Well Type: MONITORING  
Source: EDF Other Name: MW-19  
GAMA PFAS Testing: Not Reported  
Groundwater Quality Data: [https://gamagroundwater.waterboards.ca.gov/gama/gamamap/public/GamaDataDisplay.asp?dataset=EDF&samp\\_date=&global\\_id=T0608501140&assigned\\_name=MW-19&store\\_num=](https://gamagroundwater.waterboards.ca.gov/gama/gamamap/public/GamaDataDisplay.asp?dataset=EDF&samp_date=&global_id=T0608501140&assigned_name=MW-19&store_num=)  
GeoTracker Data: [https://geotracker.waterboards.ca.gov/profile\\_report.asp?cmd=MWEDFResults&global\\_id=T0608501140&assigned\\_name=MW-19](https://geotracker.waterboards.ca.gov/profile_report.asp?cmd=MWEDFResults&global_id=T0608501140&assigned_name=MW-19)

## GEOCHECK® - PHYSICAL SETTING SOURCE MAP FINDINGS

Map ID  
Direction  
Distance  
Elevation

Database EDR ID Number

**A5**  
**SE**  
**0 - 1/8 Mile**  
**Higher**

**CA WELLS CAEDF0000103052**

Well ID: T0608501140-MW-18 Well Type: MONITORING  
Source: EDF Other Name: MW-18  
GAMA PFAS Testing: Not Reported  
Groundwater Quality Data: [https://gamagroundwater.waterboards.ca.gov/gama/gamamap/public/GamaDataDisplay.asp?dataset=EDF&samp\\_date=&global\\_id=T0608501140&assigned\\_name=MW-18&store\\_num=](https://gamagroundwater.waterboards.ca.gov/gama/gamamap/public/GamaDataDisplay.asp?dataset=EDF&samp_date=&global_id=T0608501140&assigned_name=MW-18&store_num=)  
GeoTracker Data: [https://geotracker.waterboards.ca.gov/profile\\_report.asp?cmd=MWEDFResults&global\\_id=T0608501140&assigned\\_name=MW-18](https://geotracker.waterboards.ca.gov/profile_report.asp?cmd=MWEDFResults&global_id=T0608501140&assigned_name=MW-18)

**A6**  
**ESE**  
**0 - 1/8 Mile**  
**Higher**

**CA WELLS CAEDF0000069076**

Well ID: T0608501140-MW-17 Well Type: MONITORING  
Source: EDF Other Name: MW-17  
GAMA PFAS Testing: Not Reported  
Groundwater Quality Data: [https://gamagroundwater.waterboards.ca.gov/gama/gamamap/public/GamaDataDisplay.asp?dataset=EDF&samp\\_date=&global\\_id=T0608501140&assigned\\_name=MW-17&store\\_num=](https://gamagroundwater.waterboards.ca.gov/gama/gamamap/public/GamaDataDisplay.asp?dataset=EDF&samp_date=&global_id=T0608501140&assigned_name=MW-17&store_num=)  
GeoTracker Data: [https://geotracker.waterboards.ca.gov/profile\\_report.asp?cmd=MWEDFResults&global\\_id=T0608501140&assigned\\_name=MW-17](https://geotracker.waterboards.ca.gov/profile_report.asp?cmd=MWEDFResults&global_id=T0608501140&assigned_name=MW-17)

**A7**  
**SE**  
**0 - 1/8 Mile**  
**Higher**

**CA WELLS CAEDF0000064984**

Well ID: T0608501140-MW-15 Well Type: MONITORING  
Source: EDF Other Name: MW-15  
GAMA PFAS Testing: Not Reported  
Groundwater Quality Data: [https://gamagroundwater.waterboards.ca.gov/gama/gamamap/public/GamaDataDisplay.asp?dataset=EDF&samp\\_date=&global\\_id=T0608501140&assigned\\_name=MW-15&store\\_num=](https://gamagroundwater.waterboards.ca.gov/gama/gamamap/public/GamaDataDisplay.asp?dataset=EDF&samp_date=&global_id=T0608501140&assigned_name=MW-15&store_num=)  
GeoTracker Data: [https://geotracker.waterboards.ca.gov/profile\\_report.asp?cmd=MWEDFResults&global\\_id=T0608501140&assigned\\_name=MW-15](https://geotracker.waterboards.ca.gov/profile_report.asp?cmd=MWEDFResults&global_id=T0608501140&assigned_name=MW-15)

**A8**  
**SE**  
**0 - 1/8 Mile**  
**Higher**

**CA WELLS CAEDF0000132060**

Well ID: T0608501140-MW-14 Well Type: MONITORING  
Source: EDF Other Name: MW-14  
GAMA PFAS Testing: Not Reported  
Groundwater Quality Data: [https://gamagroundwater.waterboards.ca.gov/gama/gamamap/public/GamaDataDisplay.asp?dataset=EDF&samp\\_date=&global\\_id=T0608501140&assigned\\_name=MW-14&store\\_num=](https://gamagroundwater.waterboards.ca.gov/gama/gamamap/public/GamaDataDisplay.asp?dataset=EDF&samp_date=&global_id=T0608501140&assigned_name=MW-14&store_num=)  
GeoTracker Data: [https://geotracker.waterboards.ca.gov/profile\\_report.asp?cmd=MWEDFResults&global\\_id=T0608501140&assigned\\_name=MW-14](https://geotracker.waterboards.ca.gov/profile_report.asp?cmd=MWEDFResults&global_id=T0608501140&assigned_name=MW-14)



## GEOCHECK® - PHYSICAL SETTING SOURCE MAP FINDINGS

Map ID  
Direction  
Distance  
Elevation

Database EDR ID Number

**A9**  
**SSE**  
**0 - 1/8 Mile**  
**Higher**

**CA WELLS CAEDF0000073884**

Well ID: T0608501140-MW-16 Well Type: MONITORING  
Source: EDF Other Name: MW-16  
GAMA PFAS Testing: Not Reported  
Groundwater Quality Data: [https://gamagroundwater.waterboards.ca.gov/gama/gamamap/public/GamaDataDisplay.asp?dataset=EDF&samp\\_date=&global\\_id=T0608501140&assigned\\_name=MW-16&store\\_num=](https://gamagroundwater.waterboards.ca.gov/gama/gamamap/public/GamaDataDisplay.asp?dataset=EDF&samp_date=&global_id=T0608501140&assigned_name=MW-16&store_num=)  
GeoTracker Data: [https://geotracker.waterboards.ca.gov/profile\\_report.asp?cmd=MWEDFResults&global\\_id=T0608501140&assigned\\_name=MW-16](https://geotracker.waterboards.ca.gov/profile_report.asp?cmd=MWEDFResults&global_id=T0608501140&assigned_name=MW-16)

**A10**  
**ESE**  
**0 - 1/8 Mile**  
**Higher**

**CA WELLS CAEDF0000083374**

Well ID: T0608501140-MW-8 Well Type: MONITORING  
Source: EDF Other Name: MW-8  
GAMA PFAS Testing: Not Reported  
Groundwater Quality Data: [https://gamagroundwater.waterboards.ca.gov/gama/gamamap/public/GamaDataDisplay.asp?dataset=EDF&samp\\_date=&global\\_id=T0608501140&assigned\\_name=MW-8&store\\_num=](https://gamagroundwater.waterboards.ca.gov/gama/gamamap/public/GamaDataDisplay.asp?dataset=EDF&samp_date=&global_id=T0608501140&assigned_name=MW-8&store_num=)  
GeoTracker Data: [https://geotracker.waterboards.ca.gov/profile\\_report.asp?cmd=MWEDFResults&global\\_id=T0608501140&assigned\\_name=MW-8](https://geotracker.waterboards.ca.gov/profile_report.asp?cmd=MWEDFResults&global_id=T0608501140&assigned_name=MW-8)

**A11**  
**SE**  
**0 - 1/8 Mile**  
**Higher**

**CA WELLS CAEDF0000136352**

Well ID: T0608501140-EW-1 Well Type: MONITORING  
Source: EDF Other Name: EW-1  
GAMA PFAS Testing: Not Reported  
Groundwater Quality Data: [https://gamagroundwater.waterboards.ca.gov/gama/gamamap/public/GamaDataDisplay.asp?dataset=EDF&samp\\_date=&global\\_id=T0608501140&assigned\\_name=EW-1&store\\_num=](https://gamagroundwater.waterboards.ca.gov/gama/gamamap/public/GamaDataDisplay.asp?dataset=EDF&samp_date=&global_id=T0608501140&assigned_name=EW-1&store_num=)  
GeoTracker Data: [https://geotracker.waterboards.ca.gov/profile\\_report.asp?cmd=MWEDFResults&global\\_id=T0608501140&assigned\\_name=EW-1](https://geotracker.waterboards.ca.gov/profile_report.asp?cmd=MWEDFResults&global_id=T0608501140&assigned_name=EW-1)

**A12**  
**SE**  
**0 - 1/8 Mile**  
**Higher**

**CA WELLS CAEDF0000119240**

Well ID: T0608501140-MW-6 Well Type: MONITORING  
Source: EDF Other Name: MW-6  
GAMA PFAS Testing: Not Reported  
Groundwater Quality Data: [https://gamagroundwater.waterboards.ca.gov/gama/gamamap/public/GamaDataDisplay.asp?dataset=EDF&samp\\_date=&global\\_id=T0608501140&assigned\\_name=MW-6&store\\_num=](https://gamagroundwater.waterboards.ca.gov/gama/gamamap/public/GamaDataDisplay.asp?dataset=EDF&samp_date=&global_id=T0608501140&assigned_name=MW-6&store_num=)  
GeoTracker Data: [https://geotracker.waterboards.ca.gov/profile\\_report.asp?cmd=MWEDFResults&global\\_id=T0608501140&assigned\\_name=MW-6](https://geotracker.waterboards.ca.gov/profile_report.asp?cmd=MWEDFResults&global_id=T0608501140&assigned_name=MW-6)

## GEOCHECK® - PHYSICAL SETTING SOURCE MAP FINDINGS

Map ID  
Direction  
Distance  
Elevation

Database EDR ID Number

**A13**  
**SE**  
**0 - 1/8 Mile**  
**Higher**

**CA WELLS CAEDF0000022028**

Well ID: T0608501140-SP-1 Well Type: MONITORING  
Source: EDF Other Name: SP-1  
GAMA PFAS Testing: Not Reported  
Groundwater Quality Data: [https://gamagroundwater.waterboards.ca.gov/gama/gamamap/public/GamaDataDisplay.asp?dataset=EDF&samp\\_date=&global\\_id=T0608501140&assigned\\_name=SP-1&store\\_num=](https://gamagroundwater.waterboards.ca.gov/gama/gamamap/public/GamaDataDisplay.asp?dataset=EDF&samp_date=&global_id=T0608501140&assigned_name=SP-1&store_num=)  
GeoTracker Data: [https://geotracker.waterboards.ca.gov/profile\\_report.asp?cmd=MWEDFResults&global\\_id=T0608501140&assigned\\_name=SP-1](https://geotracker.waterboards.ca.gov/profile_report.asp?cmd=MWEDFResults&global_id=T0608501140&assigned_name=SP-1)

**A14**  
**SE**  
**0 - 1/8 Mile**  
**Higher**

**CA WELLS CAEDF0000001922**

Well ID: T0608501140-EW-2 Well Type: MONITORING  
Source: EDF Other Name: EW-2  
GAMA PFAS Testing: Not Reported  
Groundwater Quality Data: [https://gamagroundwater.waterboards.ca.gov/gama/gamamap/public/GamaDataDisplay.asp?dataset=EDF&samp\\_date=&global\\_id=T0608501140&assigned\\_name=EW-2&store\\_num=](https://gamagroundwater.waterboards.ca.gov/gama/gamamap/public/GamaDataDisplay.asp?dataset=EDF&samp_date=&global_id=T0608501140&assigned_name=EW-2&store_num=)  
GeoTracker Data: [https://geotracker.waterboards.ca.gov/profile\\_report.asp?cmd=MWEDFResults&global\\_id=T0608501140&assigned\\_name=EW-2](https://geotracker.waterboards.ca.gov/profile_report.asp?cmd=MWEDFResults&global_id=T0608501140&assigned_name=EW-2)

**A15**  
**SE**  
**0 - 1/8 Mile**  
**Higher**

**CA WELLS CAEDF0000072719**

Well ID: T0608501140-SP-2 Well Type: MONITORING  
Source: EDF Other Name: SP-2  
GAMA PFAS Testing: Not Reported  
Groundwater Quality Data: [https://gamagroundwater.waterboards.ca.gov/gama/gamamap/public/GamaDataDisplay.asp?dataset=EDF&samp\\_date=&global\\_id=T0608501140&assigned\\_name=SP-2&store\\_num=](https://gamagroundwater.waterboards.ca.gov/gama/gamamap/public/GamaDataDisplay.asp?dataset=EDF&samp_date=&global_id=T0608501140&assigned_name=SP-2&store_num=)  
GeoTracker Data: [https://geotracker.waterboards.ca.gov/profile\\_report.asp?cmd=MWEDFResults&global\\_id=T0608501140&assigned\\_name=SP-2](https://geotracker.waterboards.ca.gov/profile_report.asp?cmd=MWEDFResults&global_id=T0608501140&assigned_name=SP-2)

**A16**  
**ESE**  
**0 - 1/8 Mile**  
**Higher**

**CA WELLS CAEDF0000106572**

Well ID: T0608501140-MW-9 Well Type: MONITORING  
Source: EDF Other Name: MW-9  
GAMA PFAS Testing: Not Reported  
Groundwater Quality Data: [https://gamagroundwater.waterboards.ca.gov/gama/gamamap/public/GamaDataDisplay.asp?dataset=EDF&samp\\_date=&global\\_id=T0608501140&assigned\\_name=MW-9&store\\_num=](https://gamagroundwater.waterboards.ca.gov/gama/gamamap/public/GamaDataDisplay.asp?dataset=EDF&samp_date=&global_id=T0608501140&assigned_name=MW-9&store_num=)  
GeoTracker Data: [https://geotracker.waterboards.ca.gov/profile\\_report.asp?cmd=MWEDFResults&global\\_id=T0608501140&assigned\\_name=MW-9](https://geotracker.waterboards.ca.gov/profile_report.asp?cmd=MWEDFResults&global_id=T0608501140&assigned_name=MW-9)

## GEOCHECK® - PHYSICAL SETTING SOURCE MAP FINDINGS

Map ID  
Direction  
Distance  
Elevation

Database EDR ID Number

**A17**  
**ESE**  
**0 - 1/8 Mile**  
**Higher**

**CA WELLS CAEDF0000068435**

Well ID: T0608501140-MW-5 Well Type: MONITORING  
Source: EDF Other Name: MW-5  
GAMA PFAS Testing: Not Reported  
Groundwater Quality Data: [https://gamagroundwater.waterboards.ca.gov/gama/gamamap/public/GamaDataDisplay.asp?dataset=EDF&samp\\_date=&global\\_id=T0608501140&assigned\\_name=MW-5&store\\_num=](https://gamagroundwater.waterboards.ca.gov/gama/gamamap/public/GamaDataDisplay.asp?dataset=EDF&samp_date=&global_id=T0608501140&assigned_name=MW-5&store_num=)  
GeoTracker Data: [https://geotracker.waterboards.ca.gov/profile\\_report.asp?cmd=MWEDFResults&global\\_id=T0608501140&assigned\\_name=MW-5](https://geotracker.waterboards.ca.gov/profile_report.asp?cmd=MWEDFResults&global_id=T0608501140&assigned_name=MW-5)

**A18**  
**SE**  
**0 - 1/8 Mile**  
**Higher**

**CA WELLS CAEDF0000055016**

Well ID: T0608501140-SP-4 Well Type: MONITORING  
Source: EDF Other Name: SP-4  
GAMA PFAS Testing: Not Reported  
Groundwater Quality Data: [https://gamagroundwater.waterboards.ca.gov/gama/gamamap/public/GamaDataDisplay.asp?dataset=EDF&samp\\_date=&global\\_id=T0608501140&assigned\\_name=SP-4&store\\_num=](https://gamagroundwater.waterboards.ca.gov/gama/gamamap/public/GamaDataDisplay.asp?dataset=EDF&samp_date=&global_id=T0608501140&assigned_name=SP-4&store_num=)  
GeoTracker Data: [https://geotracker.waterboards.ca.gov/profile\\_report.asp?cmd=MWEDFResults&global\\_id=T0608501140&assigned\\_name=SP-4](https://geotracker.waterboards.ca.gov/profile_report.asp?cmd=MWEDFResults&global_id=T0608501140&assigned_name=SP-4)

**A19**  
**SE**  
**0 - 1/8 Mile**  
**Higher**

**CA WELLS CAEDF0000132542**

Well ID: T0608501140-EW-3 Well Type: MONITORING  
Source: EDF Other Name: EW-3  
GAMA PFAS Testing: Not Reported  
Groundwater Quality Data: [https://gamagroundwater.waterboards.ca.gov/gama/gamamap/public/GamaDataDisplay.asp?dataset=EDF&samp\\_date=&global\\_id=T0608501140&assigned\\_name=EW-3&store\\_num=](https://gamagroundwater.waterboards.ca.gov/gama/gamamap/public/GamaDataDisplay.asp?dataset=EDF&samp_date=&global_id=T0608501140&assigned_name=EW-3&store_num=)  
GeoTracker Data: [https://geotracker.waterboards.ca.gov/profile\\_report.asp?cmd=MWEDFResults&global\\_id=T0608501140&assigned\\_name=EW-3](https://geotracker.waterboards.ca.gov/profile_report.asp?cmd=MWEDFResults&global_id=T0608501140&assigned_name=EW-3)

**A20**  
**SE**  
**0 - 1/8 Mile**  
**Higher**

**CA WELLS CAEDF0000048698**

Well ID: T0608501140-EW-4 Well Type: MONITORING  
Source: EDF Other Name: EW-4  
GAMA PFAS Testing: Not Reported  
Groundwater Quality Data: [https://gamagroundwater.waterboards.ca.gov/gama/gamamap/public/GamaDataDisplay.asp?dataset=EDF&samp\\_date=&global\\_id=T0608501140&assigned\\_name=EW-4&store\\_num=](https://gamagroundwater.waterboards.ca.gov/gama/gamamap/public/GamaDataDisplay.asp?dataset=EDF&samp_date=&global_id=T0608501140&assigned_name=EW-4&store_num=)  
GeoTracker Data: [https://geotracker.waterboards.ca.gov/profile\\_report.asp?cmd=MWEDFResults&global\\_id=T0608501140&assigned\\_name=EW-4](https://geotracker.waterboards.ca.gov/profile_report.asp?cmd=MWEDFResults&global_id=T0608501140&assigned_name=EW-4)

## GEOCHECK® - PHYSICAL SETTING SOURCE MAP FINDINGS

Map ID  
Direction  
Distance  
Elevation

Database EDR ID Number

**A21**  
**SE**  
**0 - 1/8 Mile**  
**Higher**

**CA WELLS CAEDF0000036914**

Well ID: T0608501140-MW-3 Well Type: MONITORING  
Source: EDF Other Name: MW-3  
GAMA PFAS Testing: Not Reported  
Groundwater Quality Data: [https://gamagroundwater.waterboards.ca.gov/gama/gamamap/public/GamaDataDisplay.asp?dataset=EDF&samp\\_date=&global\\_id=T0608501140&assigned\\_name=MW-3&store\\_num=](https://gamagroundwater.waterboards.ca.gov/gama/gamamap/public/GamaDataDisplay.asp?dataset=EDF&samp_date=&global_id=T0608501140&assigned_name=MW-3&store_num=)  
GeoTracker Data: [https://geotracker.waterboards.ca.gov/profile\\_report.asp?cmd=MWEDFResults&global\\_id=T0608501140&assigned\\_name=MW-3](https://geotracker.waterboards.ca.gov/profile_report.asp?cmd=MWEDFResults&global_id=T0608501140&assigned_name=MW-3)

**A22**  
**SE**  
**0 - 1/8 Mile**  
**Higher**

**CA WELLS CAEDF0000043974**

Well ID: T0608501140-SP-3 Well Type: MONITORING  
Source: EDF Other Name: SP-3  
GAMA PFAS Testing: Not Reported  
Groundwater Quality Data: [https://gamagroundwater.waterboards.ca.gov/gama/gamamap/public/GamaDataDisplay.asp?dataset=EDF&samp\\_date=&global\\_id=T0608501140&assigned\\_name=SP-3&store\\_num=](https://gamagroundwater.waterboards.ca.gov/gama/gamamap/public/GamaDataDisplay.asp?dataset=EDF&samp_date=&global_id=T0608501140&assigned_name=SP-3&store_num=)  
GeoTracker Data: [https://geotracker.waterboards.ca.gov/profile\\_report.asp?cmd=MWEDFResults&global\\_id=T0608501140&assigned\\_name=SP-3](https://geotracker.waterboards.ca.gov/profile_report.asp?cmd=MWEDFResults&global_id=T0608501140&assigned_name=SP-3)

**A23**  
**SE**  
**0 - 1/8 Mile**  
**Higher**

**CA WELLS CAEDF0000117334**

Well ID: T0608501140-EW-5 Well Type: MONITORING  
Source: EDF Other Name: EW-5  
GAMA PFAS Testing: Not Reported  
Groundwater Quality Data: [https://gamagroundwater.waterboards.ca.gov/gama/gamamap/public/GamaDataDisplay.asp?dataset=EDF&samp\\_date=&global\\_id=T0608501140&assigned\\_name=EW-5&store\\_num=](https://gamagroundwater.waterboards.ca.gov/gama/gamamap/public/GamaDataDisplay.asp?dataset=EDF&samp_date=&global_id=T0608501140&assigned_name=EW-5&store_num=)  
GeoTracker Data: [https://geotracker.waterboards.ca.gov/profile\\_report.asp?cmd=MWEDFResults&global\\_id=T0608501140&assigned\\_name=EW-5](https://geotracker.waterboards.ca.gov/profile_report.asp?cmd=MWEDFResults&global_id=T0608501140&assigned_name=EW-5)

**A24**  
**SE**  
**0 - 1/8 Mile**  
**Higher**

**CA WELLS CAEDF0000110312**

Well ID: T0608501140-MW-2 Well Type: MONITORING  
Source: EDF Other Name: MW-2  
GAMA PFAS Testing: Not Reported  
Groundwater Quality Data: [https://gamagroundwater.waterboards.ca.gov/gama/gamamap/public/GamaDataDisplay.asp?dataset=EDF&samp\\_date=&global\\_id=T0608501140&assigned\\_name=MW-2&store\\_num=](https://gamagroundwater.waterboards.ca.gov/gama/gamamap/public/GamaDataDisplay.asp?dataset=EDF&samp_date=&global_id=T0608501140&assigned_name=MW-2&store_num=)  
GeoTracker Data: [https://geotracker.waterboards.ca.gov/profile\\_report.asp?cmd=MWEDFResults&global\\_id=T0608501140&assigned\\_name=MW-2](https://geotracker.waterboards.ca.gov/profile_report.asp?cmd=MWEDFResults&global_id=T0608501140&assigned_name=MW-2)

## GEOCHECK® - PHYSICAL SETTING SOURCE MAP FINDINGS

Map ID  
Direction  
Distance  
Elevation

Database EDR ID Number

**A25**  
**SE**  
**0 - 1/8 Mile**  
**Higher**

**CA WELLS CAEDF0000098655**

Well ID: T0608501140-SP-5 Well Type: MONITORING  
Source: EDF Other Name: SP-5  
GAMA PFAS Testing: Not Reported  
Groundwater Quality Data: [https://gamagroundwater.waterboards.ca.gov/gama/gamamap/public/GamaDataDisplay.asp?dataset=EDF&samp\\_date=&global\\_id=T0608501140&assigned\\_name=SP-5&store\\_num=](https://gamagroundwater.waterboards.ca.gov/gama/gamamap/public/GamaDataDisplay.asp?dataset=EDF&samp_date=&global_id=T0608501140&assigned_name=SP-5&store_num=)  
GeoTracker Data: [https://geotracker.waterboards.ca.gov/profile\\_report.asp?cmd=MWEDFResults&global\\_id=T0608501140&assigned\\_name=SP-5](https://geotracker.waterboards.ca.gov/profile_report.asp?cmd=MWEDFResults&global_id=T0608501140&assigned_name=SP-5)

**A26**  
**SE**  
**0 - 1/8 Mile**  
**Higher**

**CA WELLS CAEDF0000051650**

Well ID: T0608501140-MW-7 Well Type: MONITORING  
Source: EDF Other Name: MW-7  
GAMA PFAS Testing: Not Reported  
Groundwater Quality Data: [https://gamagroundwater.waterboards.ca.gov/gama/gamamap/public/GamaDataDisplay.asp?dataset=EDF&samp\\_date=&global\\_id=T0608501140&assigned\\_name=MW-7&store\\_num=](https://gamagroundwater.waterboards.ca.gov/gama/gamamap/public/GamaDataDisplay.asp?dataset=EDF&samp_date=&global_id=T0608501140&assigned_name=MW-7&store_num=)  
GeoTracker Data: [https://geotracker.waterboards.ca.gov/profile\\_report.asp?cmd=MWEDFResults&global\\_id=T0608501140&assigned\\_name=MW-7](https://geotracker.waterboards.ca.gov/profile_report.asp?cmd=MWEDFResults&global_id=T0608501140&assigned_name=MW-7)

**A27**  
**SE**  
**0 - 1/8 Mile**  
**Higher**

**CA WELLS CAEDF0000014993**

Well ID: T0608501140-MW-1 Well Type: MONITORING  
Source: EDF Other Name: MW-1  
GAMA PFAS Testing: Not Reported  
Groundwater Quality Data: [https://gamagroundwater.waterboards.ca.gov/gama/gamamap/public/GamaDataDisplay.asp?dataset=EDF&samp\\_date=&global\\_id=T0608501140&assigned\\_name=MW-1&store\\_num=](https://gamagroundwater.waterboards.ca.gov/gama/gamamap/public/GamaDataDisplay.asp?dataset=EDF&samp_date=&global_id=T0608501140&assigned_name=MW-1&store_num=)  
GeoTracker Data: [https://geotracker.waterboards.ca.gov/profile\\_report.asp?cmd=MWEDFResults&global\\_id=T0608501140&assigned\\_name=MW-1](https://geotracker.waterboards.ca.gov/profile_report.asp?cmd=MWEDFResults&global_id=T0608501140&assigned_name=MW-1)

**A28**  
**SSE**  
**0 - 1/8 Mile**  
**Higher**

**CA WELLS CAEDF0000085190**

Well ID: T0608501140-MW-11 Well Type: MONITORING  
Source: EDF Other Name: MW-11  
GAMA PFAS Testing: Not Reported  
Groundwater Quality Data: [https://gamagroundwater.waterboards.ca.gov/gama/gamamap/public/GamaDataDisplay.asp?dataset=EDF&samp\\_date=&global\\_id=T0608501140&assigned\\_name=MW-11&store\\_num=](https://gamagroundwater.waterboards.ca.gov/gama/gamamap/public/GamaDataDisplay.asp?dataset=EDF&samp_date=&global_id=T0608501140&assigned_name=MW-11&store_num=)  
GeoTracker Data: [https://geotracker.waterboards.ca.gov/profile\\_report.asp?cmd=MWEDFResults&global\\_id=T0608501140&assigned\\_name=MW-11](https://geotracker.waterboards.ca.gov/profile_report.asp?cmd=MWEDFResults&global_id=T0608501140&assigned_name=MW-11)

## GEOCHECK® - PHYSICAL SETTING SOURCE MAP FINDINGS

Map ID  
Direction  
Distance  
Elevation

Database EDR ID Number

**A29**  
**SSE**  
**0 - 1/8 Mile**  
**Higher**

**CA WELLS CAEDF0000080599**

Well ID: T0608501140-MW-10 Well Type: MONITORING  
Source: EDF Other Name: MW-10  
GAMA PFAS Testing: Not Reported  
Groundwater Quality Data: [https://gamagroundwater.waterboards.ca.gov/gama/gamamap/public/GamaDataDisplay.asp?dataset=EDF&samp\\_date=&global\\_id=T0608501140&assigned\\_name=MW-10&store\\_num=](https://gamagroundwater.waterboards.ca.gov/gama/gamamap/public/GamaDataDisplay.asp?dataset=EDF&samp_date=&global_id=T0608501140&assigned_name=MW-10&store_num=)  
GeoTracker Data: [https://geotracker.waterboards.ca.gov/profile\\_report.asp?cmd=MWEDFResults&global\\_id=T0608501140&assigned\\_name=MW-10](https://geotracker.waterboards.ca.gov/profile_report.asp?cmd=MWEDFResults&global_id=T0608501140&assigned_name=MW-10)

**B30**  
**East**  
**0 - 1/8 Mile**  
**Higher**

**CA WELLS CAEDF0000138922**

Well ID: T0608500710-MW-16 Well Type: MONITORING  
Source: EDF Other Name: MW-16  
GAMA PFAS Testing: Not Reported  
Groundwater Quality Data: [https://gamagroundwater.waterboards.ca.gov/gama/gamamap/public/GamaDataDisplay.asp?dataset=EDF&samp\\_date=&global\\_id=T0608500710&assigned\\_name=MW-16&store\\_num=](https://gamagroundwater.waterboards.ca.gov/gama/gamamap/public/GamaDataDisplay.asp?dataset=EDF&samp_date=&global_id=T0608500710&assigned_name=MW-16&store_num=)  
GeoTracker Data: [https://geotracker.waterboards.ca.gov/profile\\_report.asp?cmd=MWEDFResults&global\\_id=T0608500710&assigned\\_name=MW-16](https://geotracker.waterboards.ca.gov/profile_report.asp?cmd=MWEDFResults&global_id=T0608500710&assigned_name=MW-16)

**C31**  
**NW**  
**0 - 1/8 Mile**  
**Lower**

**CA WELLS CAEDF0000048495**

Well ID: T0608501304-S-16 Well Type: MONITORING  
Source: EDF Other Name: S-16  
GAMA PFAS Testing: Not Reported  
Groundwater Quality Data: [https://gamagroundwater.waterboards.ca.gov/gama/gamamap/public/GamaDataDisplay.asp?dataset=EDF&samp\\_date=&global\\_id=T0608501304&assigned\\_name=S-16&store\\_num=](https://gamagroundwater.waterboards.ca.gov/gama/gamamap/public/GamaDataDisplay.asp?dataset=EDF&samp_date=&global_id=T0608501304&assigned_name=S-16&store_num=)  
GeoTracker Data: [https://geotracker.waterboards.ca.gov/profile\\_report.asp?cmd=MWEDFResults&global\\_id=T0608501304&assigned\\_name=S-16](https://geotracker.waterboards.ca.gov/profile_report.asp?cmd=MWEDFResults&global_id=T0608501304&assigned_name=S-16)

**C32**  
**WNW**  
**0 - 1/8 Mile**  
**Lower**

**CA WELLS CAEDF0000113446**

Well ID: T0608501304-S-23 Well Type: MONITORING  
Source: EDF Other Name: S-23  
GAMA PFAS Testing: Not Reported  
Groundwater Quality Data: [https://gamagroundwater.waterboards.ca.gov/gama/gamamap/public/GamaDataDisplay.asp?dataset=EDF&samp\\_date=&global\\_id=T0608501304&assigned\\_name=S-23&store\\_num=](https://gamagroundwater.waterboards.ca.gov/gama/gamamap/public/GamaDataDisplay.asp?dataset=EDF&samp_date=&global_id=T0608501304&assigned_name=S-23&store_num=)  
GeoTracker Data: [https://geotracker.waterboards.ca.gov/profile\\_report.asp?cmd=MWEDFResults&global\\_id=T0608501304&assigned\\_name=S-23](https://geotracker.waterboards.ca.gov/profile_report.asp?cmd=MWEDFResults&global_id=T0608501304&assigned_name=S-23)

## GEOCHECK® - PHYSICAL SETTING SOURCE MAP FINDINGS

Map ID  
Direction  
Distance  
Elevation

Database EDR ID Number

**C33**  
**WNW**  
**0 - 1/8 Mile**  
**Lower**

**CA WELLS CAEDF0000122111**

Well ID: T0608501304-S-3 Well Type: MONITORING  
Source: EDF Other Name: S-3  
GAMA PFAS Testing: Not Reported  
Groundwater Quality Data: [https://gamagroundwater.waterboards.ca.gov/gama/gamamap/public/GamaDataDisplay.asp?dataset=EDF&samp\\_date=&global\\_id=T0608501304&assigned\\_name=S-3&store\\_num=](https://gamagroundwater.waterboards.ca.gov/gama/gamamap/public/GamaDataDisplay.asp?dataset=EDF&samp_date=&global_id=T0608501304&assigned_name=S-3&store_num=)  
GeoTracker Data: [https://geotracker.waterboards.ca.gov/profile\\_report.asp?cmd=MWEDFResults&global\\_id=T0608501304&assigned\\_name=S-3](https://geotracker.waterboards.ca.gov/profile_report.asp?cmd=MWEDFResults&global_id=T0608501304&assigned_name=S-3)

**B34**  
**ESE**  
**0 - 1/8 Mile**  
**Higher**

**CA WELLS CAEDF0000142577**

Well ID: T0608500710-MW-21 Well Type: MONITORING  
Source: EDF Other Name: MW-21  
GAMA PFAS Testing: Not Reported  
Groundwater Quality Data: [https://gamagroundwater.waterboards.ca.gov/gama/gamamap/public/GamaDataDisplay.asp?dataset=EDF&samp\\_date=&global\\_id=T0608500710&assigned\\_name=MW-21&store\\_num=](https://gamagroundwater.waterboards.ca.gov/gama/gamamap/public/GamaDataDisplay.asp?dataset=EDF&samp_date=&global_id=T0608500710&assigned_name=MW-21&store_num=)  
GeoTracker Data: [https://geotracker.waterboards.ca.gov/profile\\_report.asp?cmd=MWEDFResults&global\\_id=T0608500710&assigned\\_name=MW-21](https://geotracker.waterboards.ca.gov/profile_report.asp?cmd=MWEDFResults&global_id=T0608500710&assigned_name=MW-21)

**C35**  
**WNW**  
**1/8 - 1/4 Mile**  
**Lower**

**CA WELLS CAEDF0000016548**

Well ID: T0608501304-S-9 Well Type: MONITORING  
Source: EDF Other Name: S-9  
GAMA PFAS Testing: Not Reported  
Groundwater Quality Data: [https://gamagroundwater.waterboards.ca.gov/gama/gamamap/public/GamaDataDisplay.asp?dataset=EDF&samp\\_date=&global\\_id=T0608501304&assigned\\_name=S-9&store\\_num=](https://gamagroundwater.waterboards.ca.gov/gama/gamamap/public/GamaDataDisplay.asp?dataset=EDF&samp_date=&global_id=T0608501304&assigned_name=S-9&store_num=)  
GeoTracker Data: [https://geotracker.waterboards.ca.gov/profile\\_report.asp?cmd=MWEDFResults&global\\_id=T0608501304&assigned\\_name=S-9](https://geotracker.waterboards.ca.gov/profile_report.asp?cmd=MWEDFResults&global_id=T0608501304&assigned_name=S-9)

**C36**  
**WNW**  
**1/8 - 1/4 Mile**  
**Lower**

**CA WELLS CAEDF0000044675**

Well ID: T0608501304-SR-1 Well Type: MONITORING  
Source: EDF Other Name: SR-1  
GAMA PFAS Testing: Not Reported  
Groundwater Quality Data: [https://gamagroundwater.waterboards.ca.gov/gama/gamamap/public/GamaDataDisplay.asp?dataset=EDF&samp\\_date=&global\\_id=T0608501304&assigned\\_name=SR-1&store\\_num=](https://gamagroundwater.waterboards.ca.gov/gama/gamamap/public/GamaDataDisplay.asp?dataset=EDF&samp_date=&global_id=T0608501304&assigned_name=SR-1&store_num=)  
GeoTracker Data: [https://geotracker.waterboards.ca.gov/profile\\_report.asp?cmd=MWEDFResults&global\\_id=T0608501304&assigned\\_name=SR-1](https://geotracker.waterboards.ca.gov/profile_report.asp?cmd=MWEDFResults&global_id=T0608501304&assigned_name=SR-1)

## GEOCHECK® - PHYSICAL SETTING SOURCE MAP FINDINGS

Map ID  
Direction  
Distance  
Elevation

Database EDR ID Number

**C37**  
**WNW**  
**1/8 - 1/4 Mile**  
**Lower**

**CA WELLS CAEDF0000097883**

Well ID: T0608501304-S-10 Well Type: MONITORING  
Source: EDF Other Name: S-10  
GAMA PFAS Testing: Not Reported  
Groundwater Quality Data: [https://gamagroundwater.waterboards.ca.gov/gama/gamamap/public/GamaDataDisplay.asp?dataset=EDF&samp\\_date=&global\\_id=T0608501304&assigned\\_name=S-10&store\\_num=](https://gamagroundwater.waterboards.ca.gov/gama/gamamap/public/GamaDataDisplay.asp?dataset=EDF&samp_date=&global_id=T0608501304&assigned_name=S-10&store_num=)  
GeoTracker Data: [https://geotracker.waterboards.ca.gov/profile\\_report.asp?cmd=MWEDFResults&global\\_id=T0608501304&assigned\\_name=S-10](https://geotracker.waterboards.ca.gov/profile_report.asp?cmd=MWEDFResults&global_id=T0608501304&assigned_name=S-10)

**B38**  
**East**  
**1/8 - 1/4 Mile**  
**Higher**

**CA WELLS CAEDF0000113157**

Well ID: T0608500710-MW-15 Well Type: MONITORING  
Source: EDF Other Name: MW-15  
GAMA PFAS Testing: Not Reported  
Groundwater Quality Data: [https://gamagroundwater.waterboards.ca.gov/gama/gamamap/public/GamaDataDisplay.asp?dataset=EDF&samp\\_date=&global\\_id=T0608500710&assigned\\_name=MW-15&store\\_num=](https://gamagroundwater.waterboards.ca.gov/gama/gamamap/public/GamaDataDisplay.asp?dataset=EDF&samp_date=&global_id=T0608500710&assigned_name=MW-15&store_num=)  
GeoTracker Data: [https://geotracker.waterboards.ca.gov/profile\\_report.asp?cmd=MWEDFResults&global\\_id=T0608500710&assigned\\_name=MW-15](https://geotracker.waterboards.ca.gov/profile_report.asp?cmd=MWEDFResults&global_id=T0608500710&assigned_name=MW-15)

**B39**  
**ESE**  
**1/8 - 1/4 Mile**  
**Higher**

**CA WELLS CAEDF0000007362**

Well ID: T0608500710-MW-33 Well Type: MONITORING  
Source: EDF Other Name: MW-33  
GAMA PFAS Testing: Not Reported  
Groundwater Quality Data: [https://gamagroundwater.waterboards.ca.gov/gama/gamamap/public/GamaDataDisplay.asp?dataset=EDF&samp\\_date=&global\\_id=T0608500710&assigned\\_name=MW-33&store\\_num=](https://gamagroundwater.waterboards.ca.gov/gama/gamamap/public/GamaDataDisplay.asp?dataset=EDF&samp_date=&global_id=T0608500710&assigned_name=MW-33&store_num=)  
GeoTracker Data: [https://geotracker.waterboards.ca.gov/profile\\_report.asp?cmd=MWEDFResults&global\\_id=T0608500710&assigned\\_name=MW-33](https://geotracker.waterboards.ca.gov/profile_report.asp?cmd=MWEDFResults&global_id=T0608500710&assigned_name=MW-33)

**C40**  
**NW**  
**1/8 - 1/4 Mile**  
**Lower**

**CA WELLS CAEDF0000070236**

Well ID: T0608501304-S-15 Well Type: MONITORING  
Source: EDF Other Name: S-15  
GAMA PFAS Testing: Not Reported  
Groundwater Quality Data: [https://gamagroundwater.waterboards.ca.gov/gama/gamamap/public/GamaDataDisplay.asp?dataset=EDF&samp\\_date=&global\\_id=T0608501304&assigned\\_name=S-15&store\\_num=](https://gamagroundwater.waterboards.ca.gov/gama/gamamap/public/GamaDataDisplay.asp?dataset=EDF&samp_date=&global_id=T0608501304&assigned_name=S-15&store_num=)  
GeoTracker Data: [https://geotracker.waterboards.ca.gov/profile\\_report.asp?cmd=MWEDFResults&global\\_id=T0608501304&assigned\\_name=S-15](https://geotracker.waterboards.ca.gov/profile_report.asp?cmd=MWEDFResults&global_id=T0608501304&assigned_name=S-15)



## GEOCHECK® - PHYSICAL SETTING SOURCE MAP FINDINGS

Map ID  
Direction  
Distance  
Elevation

Database EDR ID Number

**B41**  
**ESE**  
**1/8 - 1/4 Mile**  
**Higher**

**CA WELLS CAEDF0000011003**

Well ID: T0608500710-MW-19 Well Type: MONITORING  
Source: EDF Other Name: MW-19  
GAMA PFAS Testing: Not Reported  
Groundwater Quality Data: [https://gamagroundwater.waterboards.ca.gov/gama/gamamap/public/GamaDataDisplay.asp?dataset=EDF&samp\\_date=&global\\_id=T0608500710&assigned\\_name=MW-19&store\\_num=](https://gamagroundwater.waterboards.ca.gov/gama/gamamap/public/GamaDataDisplay.asp?dataset=EDF&samp_date=&global_id=T0608500710&assigned_name=MW-19&store_num=)  
GeoTracker Data: [https://geotracker.waterboards.ca.gov/profile\\_report.asp?cmd=MWEDFResults&global\\_id=T0608500710&assigned\\_name=MW-19](https://geotracker.waterboards.ca.gov/profile_report.asp?cmd=MWEDFResults&global_id=T0608500710&assigned_name=MW-19)

**D42**  
**WNW**  
**1/8 - 1/4 Mile**  
**Lower**

**CA WELLS CAEDF0000097223**

Well ID: T0608501304-S-13 Well Type: MONITORING  
Source: EDF Other Name: S-13  
GAMA PFAS Testing: Not Reported  
Groundwater Quality Data: [https://gamagroundwater.waterboards.ca.gov/gama/gamamap/public/GamaDataDisplay.asp?dataset=EDF&samp\\_date=&global\\_id=T0608501304&assigned\\_name=S-13&store\\_num=](https://gamagroundwater.waterboards.ca.gov/gama/gamamap/public/GamaDataDisplay.asp?dataset=EDF&samp_date=&global_id=T0608501304&assigned_name=S-13&store_num=)  
GeoTracker Data: [https://geotracker.waterboards.ca.gov/profile\\_report.asp?cmd=MWEDFResults&global\\_id=T0608501304&assigned\\_name=S-13](https://geotracker.waterboards.ca.gov/profile_report.asp?cmd=MWEDFResults&global_id=T0608501304&assigned_name=S-13)

**C43**  
**WNW**  
**1/8 - 1/4 Mile**  
**Lower**

**CA WELLS CAEDF0000087846**

Well ID: T0608501304-S-11 Well Type: MONITORING  
Source: EDF Other Name: S-11  
GAMA PFAS Testing: Not Reported  
Groundwater Quality Data: [https://gamagroundwater.waterboards.ca.gov/gama/gamamap/public/GamaDataDisplay.asp?dataset=EDF&samp\\_date=&global\\_id=T0608501304&assigned\\_name=S-11&store\\_num=](https://gamagroundwater.waterboards.ca.gov/gama/gamamap/public/GamaDataDisplay.asp?dataset=EDF&samp_date=&global_id=T0608501304&assigned_name=S-11&store_num=)  
GeoTracker Data: [https://geotracker.waterboards.ca.gov/profile\\_report.asp?cmd=MWEDFResults&global\\_id=T0608501304&assigned\\_name=S-11](https://geotracker.waterboards.ca.gov/profile_report.asp?cmd=MWEDFResults&global_id=T0608501304&assigned_name=S-11)

**B44**  
**ESE**  
**1/8 - 1/4 Mile**  
**Higher**

**CA WELLS CAEDF0000093682**

Well ID: T0608500710-MW-31 Well Type: MONITORING  
Source: EDF Other Name: MW-31  
GAMA PFAS Testing: Not Reported  
Groundwater Quality Data: [https://gamagroundwater.waterboards.ca.gov/gama/gamamap/public/GamaDataDisplay.asp?dataset=EDF&samp\\_date=&global\\_id=T0608500710&assigned\\_name=MW-31&store\\_num=](https://gamagroundwater.waterboards.ca.gov/gama/gamamap/public/GamaDataDisplay.asp?dataset=EDF&samp_date=&global_id=T0608500710&assigned_name=MW-31&store_num=)  
GeoTracker Data: [https://geotracker.waterboards.ca.gov/profile\\_report.asp?cmd=MWEDFResults&global\\_id=T0608500710&assigned\\_name=MW-31](https://geotracker.waterboards.ca.gov/profile_report.asp?cmd=MWEDFResults&global_id=T0608500710&assigned_name=MW-31)

## GEOCHECK® - PHYSICAL SETTING SOURCE MAP FINDINGS

Map ID  
Direction  
Distance  
Elevation

Database EDR ID Number

**E45**  
**SE**  
**1/8 - 1/4 Mile**  
**Higher**

**CA WELLS CAEDF0000074233**

Well ID: T0608500710-MW-10 Well Type: MONITORING  
Source: EDF Other Name: MW-10  
GAMA PFAS Testing: Not Reported  
Groundwater Quality Data: [https://gamagroundwater.waterboards.ca.gov/gama/gamamap/public/GamaDataDisplay.asp?dataset=EDF&samp\\_date=&global\\_id=T0608500710&assigned\\_name=MW-10&store\\_num=](https://gamagroundwater.waterboards.ca.gov/gama/gamamap/public/GamaDataDisplay.asp?dataset=EDF&samp_date=&global_id=T0608500710&assigned_name=MW-10&store_num=)  
GeoTracker Data: [https://geotracker.waterboards.ca.gov/profile\\_report.asp?cmd=MWEDFResults&global\\_id=T0608500710&assigned\\_name=MW-10](https://geotracker.waterboards.ca.gov/profile_report.asp?cmd=MWEDFResults&global_id=T0608500710&assigned_name=MW-10)

**B46**  
**ESE**  
**1/8 - 1/4 Mile**  
**Higher**

**CA WELLS CAEDF0000111976**

Well ID: T0608500710-MW-17 Well Type: MONITORING  
Source: EDF Other Name: MW-17  
GAMA PFAS Testing: Not Reported  
Groundwater Quality Data: [https://gamagroundwater.waterboards.ca.gov/gama/gamamap/public/GamaDataDisplay.asp?dataset=EDF&samp\\_date=&global\\_id=T0608500710&assigned\\_name=MW-17&store\\_num=](https://gamagroundwater.waterboards.ca.gov/gama/gamamap/public/GamaDataDisplay.asp?dataset=EDF&samp_date=&global_id=T0608500710&assigned_name=MW-17&store_num=)  
GeoTracker Data: [https://geotracker.waterboards.ca.gov/profile\\_report.asp?cmd=MWEDFResults&global\\_id=T0608500710&assigned\\_name=MW-17](https://geotracker.waterboards.ca.gov/profile_report.asp?cmd=MWEDFResults&global_id=T0608500710&assigned_name=MW-17)

**E47**  
**SE**  
**1/8 - 1/4 Mile**  
**Higher**

**CA WELLS CAEDF0000004175**

Well ID: T0608500710-EW-6 Well Type: MONITORING  
Source: EDF Other Name: EW-6  
GAMA PFAS Testing: Not Reported  
Groundwater Quality Data: [https://gamagroundwater.waterboards.ca.gov/gama/gamamap/public/GamaDataDisplay.asp?dataset=EDF&samp\\_date=&global\\_id=T0608500710&assigned\\_name=EW-6&store\\_num=](https://gamagroundwater.waterboards.ca.gov/gama/gamamap/public/GamaDataDisplay.asp?dataset=EDF&samp_date=&global_id=T0608500710&assigned_name=EW-6&store_num=)  
GeoTracker Data: [https://geotracker.waterboards.ca.gov/profile\\_report.asp?cmd=MWEDFResults&global\\_id=T0608500710&assigned\\_name=EW-6](https://geotracker.waterboards.ca.gov/profile_report.asp?cmd=MWEDFResults&global_id=T0608500710&assigned_name=EW-6)

**B48**  
**ESE**  
**1/8 - 1/4 Mile**  
**Higher**

**CA WELLS CAEDF0000143596**

Well ID: T0608500710-MW-29 Well Type: MONITORING  
Source: EDF Other Name: MW-29  
GAMA PFAS Testing: Not Reported  
Groundwater Quality Data: [https://gamagroundwater.waterboards.ca.gov/gama/gamamap/public/GamaDataDisplay.asp?dataset=EDF&samp\\_date=&global\\_id=T0608500710&assigned\\_name=MW-29&store\\_num=](https://gamagroundwater.waterboards.ca.gov/gama/gamamap/public/GamaDataDisplay.asp?dataset=EDF&samp_date=&global_id=T0608500710&assigned_name=MW-29&store_num=)  
GeoTracker Data: [https://geotracker.waterboards.ca.gov/profile\\_report.asp?cmd=MWEDFResults&global\\_id=T0608500710&assigned\\_name=MW-29](https://geotracker.waterboards.ca.gov/profile_report.asp?cmd=MWEDFResults&global_id=T0608500710&assigned_name=MW-29)

## GEOCHECK® - PHYSICAL SETTING SOURCE MAP FINDINGS

Map ID  
Direction  
Distance  
Elevation

Database EDR ID Number

**B49**  
**ESE**  
**1/8 - 1/4 Mile**  
**Higher**

**CA WELLS CAEDF0000130590**

Well ID: T0608500710-MW-28 Well Type: MONITORING  
Source: EDF Other Name: MW-28  
GAMA PFAS Testing: Not Reported  
Groundwater Quality Data: [https://gamagroundwater.waterboards.ca.gov/gama/gamamap/public/GamaDataDisplay.asp?dataset=EDF&samp\\_date=&global\\_id=T0608500710&assigned\\_name=MW-28&store\\_num=](https://gamagroundwater.waterboards.ca.gov/gama/gamamap/public/GamaDataDisplay.asp?dataset=EDF&samp_date=&global_id=T0608500710&assigned_name=MW-28&store_num=)  
GeoTracker Data: [https://geotracker.waterboards.ca.gov/profile\\_report.asp?cmd=MWEDFResults&global\\_id=T0608500710&assigned\\_name=MW-28](https://geotracker.waterboards.ca.gov/profile_report.asp?cmd=MWEDFResults&global_id=T0608500710&assigned_name=MW-28)

**B50**  
**ESE**  
**1/8 - 1/4 Mile**  
**Higher**

**CA WELLS CAEDF0000084914**

Well ID: T0608500710-MW-18 Well Type: MONITORING  
Source: EDF Other Name: MW-18  
GAMA PFAS Testing: Not Reported  
Groundwater Quality Data: [https://gamagroundwater.waterboards.ca.gov/gama/gamamap/public/GamaDataDisplay.asp?dataset=EDF&samp\\_date=&global\\_id=T0608500710&assigned\\_name=MW-18&store\\_num=](https://gamagroundwater.waterboards.ca.gov/gama/gamamap/public/GamaDataDisplay.asp?dataset=EDF&samp_date=&global_id=T0608500710&assigned_name=MW-18&store_num=)  
GeoTracker Data: [https://geotracker.waterboards.ca.gov/profile\\_report.asp?cmd=MWEDFResults&global\\_id=T0608500710&assigned\\_name=MW-18](https://geotracker.waterboards.ca.gov/profile_report.asp?cmd=MWEDFResults&global_id=T0608500710&assigned_name=MW-18)

**D51**  
**WNW**  
**1/8 - 1/4 Mile**  
**Lower**

**CA WELLS CAEDF0000124027**

Well ID: T0608501304-S-14 Well Type: MONITORING  
Source: EDF Other Name: S-14  
GAMA PFAS Testing: Not Reported  
Groundwater Quality Data: [https://gamagroundwater.waterboards.ca.gov/gama/gamamap/public/GamaDataDisplay.asp?dataset=EDF&samp\\_date=&global\\_id=T0608501304&assigned\\_name=S-14&store\\_num=](https://gamagroundwater.waterboards.ca.gov/gama/gamamap/public/GamaDataDisplay.asp?dataset=EDF&samp_date=&global_id=T0608501304&assigned_name=S-14&store_num=)  
GeoTracker Data: [https://geotracker.waterboards.ca.gov/profile\\_report.asp?cmd=MWEDFResults&global\\_id=T0608501304&assigned\\_name=S-14](https://geotracker.waterboards.ca.gov/profile_report.asp?cmd=MWEDFResults&global_id=T0608501304&assigned_name=S-14)

**C52**  
**NW**  
**1/8 - 1/4 Mile**  
**Lower**

**CA WELLS CAEDF0000110954**

Well ID: T0608501304-S-18 Well Type: MONITORING  
Source: EDF Other Name: S-18  
GAMA PFAS Testing: Not Reported  
Groundwater Quality Data: [https://gamagroundwater.waterboards.ca.gov/gama/gamamap/public/GamaDataDisplay.asp?dataset=EDF&samp\\_date=&global\\_id=T0608501304&assigned\\_name=S-18&store\\_num=](https://gamagroundwater.waterboards.ca.gov/gama/gamamap/public/GamaDataDisplay.asp?dataset=EDF&samp_date=&global_id=T0608501304&assigned_name=S-18&store_num=)  
GeoTracker Data: [https://geotracker.waterboards.ca.gov/profile\\_report.asp?cmd=MWEDFResults&global\\_id=T0608501304&assigned\\_name=S-18](https://geotracker.waterboards.ca.gov/profile_report.asp?cmd=MWEDFResults&global_id=T0608501304&assigned_name=S-18)

## GEOCHECK® - PHYSICAL SETTING SOURCE MAP FINDINGS

Map ID  
Direction  
Distance  
Elevation

Database EDR ID Number

**E53**  
**ESE**  
**1/8 - 1/4 Mile**  
**Higher**

**CA WELLS CAEDF0000121371**

Well ID: T0608500710-MW-4 Well Type: MONITORING  
Source: EDF Other Name: MW-4  
GAMA PFAS Testing: Not Reported  
Groundwater Quality Data: [https://gamagroundwater.waterboards.ca.gov/gama/gamamap/public/GamaDataDisplay.asp?dataset=EDF&samp\\_date=&global\\_id=T0608500710&assigned\\_name=MW-4&store\\_num=](https://gamagroundwater.waterboards.ca.gov/gama/gamamap/public/GamaDataDisplay.asp?dataset=EDF&samp_date=&global_id=T0608500710&assigned_name=MW-4&store_num=)  
GeoTracker Data: [https://geotracker.waterboards.ca.gov/profile\\_report.asp?cmd=MWEDFResults&global\\_id=T0608500710&assigned\\_name=MW-4](https://geotracker.waterboards.ca.gov/profile_report.asp?cmd=MWEDFResults&global_id=T0608500710&assigned_name=MW-4)

**E54**  
**ESE**  
**1/8 - 1/4 Mile**  
**Higher**

**CA WELLS CAEDF0000023163**

Well ID: T0608500710-MW-22 Well Type: MONITORING  
Source: EDF Other Name: MW-22  
GAMA PFAS Testing: Not Reported  
Groundwater Quality Data: [https://gamagroundwater.waterboards.ca.gov/gama/gamamap/public/GamaDataDisplay.asp?dataset=EDF&samp\\_date=&global\\_id=T0608500710&assigned\\_name=MW-22&store\\_num=](https://gamagroundwater.waterboards.ca.gov/gama/gamamap/public/GamaDataDisplay.asp?dataset=EDF&samp_date=&global_id=T0608500710&assigned_name=MW-22&store_num=)  
GeoTracker Data: [https://geotracker.waterboards.ca.gov/profile\\_report.asp?cmd=MWEDFResults&global\\_id=T0608500710&assigned\\_name=MW-22](https://geotracker.waterboards.ca.gov/profile_report.asp?cmd=MWEDFResults&global_id=T0608500710&assigned_name=MW-22)

**E55**  
**ESE**  
**1/8 - 1/4 Mile**  
**Higher**

**CA WELLS CAEDF0000009247**

Well ID: T0608500710-MW-32 Well Type: MONITORING  
Source: EDF Other Name: MW-32  
GAMA PFAS Testing: Not Reported  
Groundwater Quality Data: [https://gamagroundwater.waterboards.ca.gov/gama/gamamap/public/GamaDataDisplay.asp?dataset=EDF&samp\\_date=&global\\_id=T0608500710&assigned\\_name=MW-32&store\\_num=](https://gamagroundwater.waterboards.ca.gov/gama/gamamap/public/GamaDataDisplay.asp?dataset=EDF&samp_date=&global_id=T0608500710&assigned_name=MW-32&store_num=)  
GeoTracker Data: [https://geotracker.waterboards.ca.gov/profile\\_report.asp?cmd=MWEDFResults&global\\_id=T0608500710&assigned\\_name=MW-32](https://geotracker.waterboards.ca.gov/profile_report.asp?cmd=MWEDFResults&global_id=T0608500710&assigned_name=MW-32)

**E56**  
**ESE**  
**1/8 - 1/4 Mile**  
**Higher**

**CA WELLS CAEDF0000023740**

Well ID: T0608500710-EW-11 Well Type: MONITORING  
Source: EDF Other Name: EW-11  
GAMA PFAS Testing: Not Reported  
Groundwater Quality Data: [https://gamagroundwater.waterboards.ca.gov/gama/gamamap/public/GamaDataDisplay.asp?dataset=EDF&samp\\_date=&global\\_id=T0608500710&assigned\\_name=EW-11&store\\_num=](https://gamagroundwater.waterboards.ca.gov/gama/gamamap/public/GamaDataDisplay.asp?dataset=EDF&samp_date=&global_id=T0608500710&assigned_name=EW-11&store_num=)  
GeoTracker Data: [https://geotracker.waterboards.ca.gov/profile\\_report.asp?cmd=MWEDFResults&global\\_id=T0608500710&assigned\\_name=EW-11](https://geotracker.waterboards.ca.gov/profile_report.asp?cmd=MWEDFResults&global_id=T0608500710&assigned_name=EW-11)

## GEOCHECK® - PHYSICAL SETTING SOURCE MAP FINDINGS

Map ID  
Direction  
Distance  
Elevation

Database EDR ID Number

**E57**  
**SE**  
**1/8 - 1/4 Mile**  
**Higher**

**CA WELLS CAEDF0000017320**

Well ID: T0608500710-MW-5 Well Type: MONITORING  
Source: EDF Other Name: MW-5  
GAMA PFAS Testing: Not Reported  
Groundwater Quality Data: [https://gamagroundwater.waterboards.ca.gov/gama/gamamap/public/GamaDataDisplay.asp?dataset=EDF&samp\\_date=&global\\_id=T0608500710&assigned\\_name=MW-5&store\\_num=](https://gamagroundwater.waterboards.ca.gov/gama/gamamap/public/GamaDataDisplay.asp?dataset=EDF&samp_date=&global_id=T0608500710&assigned_name=MW-5&store_num=)  
GeoTracker Data: [https://geotracker.waterboards.ca.gov/profile\\_report.asp?cmd=MWEDFResults&global\\_id=T0608500710&assigned\\_name=MW-5](https://geotracker.waterboards.ca.gov/profile_report.asp?cmd=MWEDFResults&global_id=T0608500710&assigned_name=MW-5)

**E58**  
**ESE**  
**1/8 - 1/4 Mile**  
**Higher**

**CA WELLS CAEDF0000085496**

Well ID: T0608500710-MW-7 Well Type: MONITORING  
Source: EDF Other Name: MW-7  
GAMA PFAS Testing: Not Reported  
Groundwater Quality Data: [https://gamagroundwater.waterboards.ca.gov/gama/gamamap/public/GamaDataDisplay.asp?dataset=EDF&samp\\_date=&global\\_id=T0608500710&assigned\\_name=MW-7&store\\_num=](https://gamagroundwater.waterboards.ca.gov/gama/gamamap/public/GamaDataDisplay.asp?dataset=EDF&samp_date=&global_id=T0608500710&assigned_name=MW-7&store_num=)  
GeoTracker Data: [https://geotracker.waterboards.ca.gov/profile\\_report.asp?cmd=MWEDFResults&global\\_id=T0608500710&assigned\\_name=MW-7](https://geotracker.waterboards.ca.gov/profile_report.asp?cmd=MWEDFResults&global_id=T0608500710&assigned_name=MW-7)

**E59**  
**ESE**  
**1/8 - 1/4 Mile**  
**Higher**

**CA WELLS CAEDF0000012051**

Well ID: T0608500710-MW-26 Well Type: MONITORING  
Source: EDF Other Name: MW-26  
GAMA PFAS Testing: Not Reported  
Groundwater Quality Data: [https://gamagroundwater.waterboards.ca.gov/gama/gamamap/public/GamaDataDisplay.asp?dataset=EDF&samp\\_date=&global\\_id=T0608500710&assigned\\_name=MW-26&store\\_num=](https://gamagroundwater.waterboards.ca.gov/gama/gamamap/public/GamaDataDisplay.asp?dataset=EDF&samp_date=&global_id=T0608500710&assigned_name=MW-26&store_num=)  
GeoTracker Data: [https://geotracker.waterboards.ca.gov/profile\\_report.asp?cmd=MWEDFResults&global\\_id=T0608500710&assigned\\_name=MW-26](https://geotracker.waterboards.ca.gov/profile_report.asp?cmd=MWEDFResults&global_id=T0608500710&assigned_name=MW-26)

**F60**  
**ESE**  
**1/8 - 1/4 Mile**  
**Higher**

**CA WELLS CAEDF0000035715**

Well ID: T0608500710-MW-30 Well Type: MONITORING  
Source: EDF Other Name: MW-30  
GAMA PFAS Testing: Not Reported  
Groundwater Quality Data: [https://gamagroundwater.waterboards.ca.gov/gama/gamamap/public/GamaDataDisplay.asp?dataset=EDF&samp\\_date=&global\\_id=T0608500710&assigned\\_name=MW-30&store\\_num=](https://gamagroundwater.waterboards.ca.gov/gama/gamamap/public/GamaDataDisplay.asp?dataset=EDF&samp_date=&global_id=T0608500710&assigned_name=MW-30&store_num=)  
GeoTracker Data: [https://geotracker.waterboards.ca.gov/profile\\_report.asp?cmd=MWEDFResults&global\\_id=T0608500710&assigned\\_name=MW-30](https://geotracker.waterboards.ca.gov/profile_report.asp?cmd=MWEDFResults&global_id=T0608500710&assigned_name=MW-30)

## GEOCHECK® - PHYSICAL SETTING SOURCE MAP FINDINGS

Map ID  
Direction  
Distance  
Elevation

Database EDR ID Number

**F61**  
**ESE**  
**1/8 - 1/4 Mile**  
**Higher**

**CA WELLS CAEDF0000100718**

Well ID: T0608500710-MW-25 Well Type: MONITORING  
Source: EDF Other Name: MW-25  
GAMA PFAS Testing: Not Reported  
Groundwater Quality Data: [https://gamagroundwater.waterboards.ca.gov/gama/gamamap/public/GamaDataDisplay.asp?dataset=EDF&samp\\_date=&global\\_id=T0608500710&assigned\\_name=MW-25&store\\_num=](https://gamagroundwater.waterboards.ca.gov/gama/gamamap/public/GamaDataDisplay.asp?dataset=EDF&samp_date=&global_id=T0608500710&assigned_name=MW-25&store_num=)  
GeoTracker Data: [https://geotracker.waterboards.ca.gov/profile\\_report.asp?cmd=MWEDFResults&global\\_id=T0608500710&assigned\\_name=MW-25](https://geotracker.waterboards.ca.gov/profile_report.asp?cmd=MWEDFResults&global_id=T0608500710&assigned_name=MW-25)

**E62**  
**ESE**  
**1/8 - 1/4 Mile**  
**Higher**

**CA WELLS CAEDF0000062695**

Well ID: T0608500710-EW-1 Well Type: MONITORING  
Source: EDF Other Name: EW-1  
GAMA PFAS Testing: Not Reported  
Groundwater Quality Data: [https://gamagroundwater.waterboards.ca.gov/gama/gamamap/public/GamaDataDisplay.asp?dataset=EDF&samp\\_date=&global\\_id=T0608500710&assigned\\_name=EW-1&store\\_num=](https://gamagroundwater.waterboards.ca.gov/gama/gamamap/public/GamaDataDisplay.asp?dataset=EDF&samp_date=&global_id=T0608500710&assigned_name=EW-1&store_num=)  
GeoTracker Data: [https://geotracker.waterboards.ca.gov/profile\\_report.asp?cmd=MWEDFResults&global\\_id=T0608500710&assigned\\_name=EW-1](https://geotracker.waterboards.ca.gov/profile_report.asp?cmd=MWEDFResults&global_id=T0608500710&assigned_name=EW-1)

**E63**  
**ESE**  
**1/8 - 1/4 Mile**  
**Higher**

**CA WELLS CAEDF0000001179**

Well ID: T0608500710-MW-27 Well Type: MONITORING  
Source: EDF Other Name: MW-27  
GAMA PFAS Testing: Not Reported  
Groundwater Quality Data: [https://gamagroundwater.waterboards.ca.gov/gama/gamamap/public/GamaDataDisplay.asp?dataset=EDF&samp\\_date=&global\\_id=T0608500710&assigned\\_name=MW-27&store\\_num=](https://gamagroundwater.waterboards.ca.gov/gama/gamamap/public/GamaDataDisplay.asp?dataset=EDF&samp_date=&global_id=T0608500710&assigned_name=MW-27&store_num=)  
GeoTracker Data: [https://geotracker.waterboards.ca.gov/profile\\_report.asp?cmd=MWEDFResults&global\\_id=T0608500710&assigned\\_name=MW-27](https://geotracker.waterboards.ca.gov/profile_report.asp?cmd=MWEDFResults&global_id=T0608500710&assigned_name=MW-27)

**E64**  
**SE**  
**1/8 - 1/4 Mile**  
**Higher**

**CA WELLS CAEDF0000093381**

Well ID: T0608500710-MW-12 Well Type: MONITORING  
Source: EDF Other Name: MW-12  
GAMA PFAS Testing: Not Reported  
Groundwater Quality Data: [https://gamagroundwater.waterboards.ca.gov/gama/gamamap/public/GamaDataDisplay.asp?dataset=EDF&samp\\_date=&global\\_id=T0608500710&assigned\\_name=MW-12&store\\_num=](https://gamagroundwater.waterboards.ca.gov/gama/gamamap/public/GamaDataDisplay.asp?dataset=EDF&samp_date=&global_id=T0608500710&assigned_name=MW-12&store_num=)  
GeoTracker Data: [https://geotracker.waterboards.ca.gov/profile\\_report.asp?cmd=MWEDFResults&global\\_id=T0608500710&assigned\\_name=MW-12](https://geotracker.waterboards.ca.gov/profile_report.asp?cmd=MWEDFResults&global_id=T0608500710&assigned_name=MW-12)

## GEOCHECK® - PHYSICAL SETTING SOURCE MAP FINDINGS

Map ID  
Direction  
Distance  
Elevation

Database EDR ID Number

**F65**  
**ESE**  
**1/8 - 1/4 Mile**  
**Higher**

**CA WELLS CAEDF0000074200**

Well ID: T0608502080-MW-4 Well Type: MONITORING  
Source: EDF Other Name: MW-4  
GAMA PFAS Testing: Not Reported  
Groundwater Quality Data: [https://gamagroundwater.waterboards.ca.gov/gama/gamamap/public/GamaDataDisplay.asp?dataset=EDF&samp\\_date=&global\\_id=T0608502080&assigned\\_name=MW-4&store\\_num=](https://gamagroundwater.waterboards.ca.gov/gama/gamamap/public/GamaDataDisplay.asp?dataset=EDF&samp_date=&global_id=T0608502080&assigned_name=MW-4&store_num=)  
GeoTracker Data: [https://geotracker.waterboards.ca.gov/profile\\_report.asp?cmd=MWEDFResults&global\\_id=T0608502080&assigned\\_name=MW-4](https://geotracker.waterboards.ca.gov/profile_report.asp?cmd=MWEDFResults&global_id=T0608502080&assigned_name=MW-4)

**F66**  
**ESE**  
**1/8 - 1/4 Mile**  
**Higher**

**CA WELLS CAEDF0000055151**

Well ID: T0608502080-MW-3 Well Type: MONITORING  
Source: EDF Other Name: MW-3  
GAMA PFAS Testing: Not Reported  
Groundwater Quality Data: [https://gamagroundwater.waterboards.ca.gov/gama/gamamap/public/GamaDataDisplay.asp?dataset=EDF&samp\\_date=&global\\_id=T0608502080&assigned\\_name=MW-3&store\\_num=](https://gamagroundwater.waterboards.ca.gov/gama/gamamap/public/GamaDataDisplay.asp?dataset=EDF&samp_date=&global_id=T0608502080&assigned_name=MW-3&store_num=)  
GeoTracker Data: [https://geotracker.waterboards.ca.gov/profile\\_report.asp?cmd=MWEDFResults&global\\_id=T0608502080&assigned\\_name=MW-3](https://geotracker.waterboards.ca.gov/profile_report.asp?cmd=MWEDFResults&global_id=T0608502080&assigned_name=MW-3)

**F67**  
**ESE**  
**1/8 - 1/4 Mile**  
**Higher**

**CA WELLS CAEDF0000130196**

Well ID: T0608502080-MW-2 Well Type: MONITORING  
Source: EDF Other Name: MW-2  
GAMA PFAS Testing: Not Reported  
Groundwater Quality Data: [https://gamagroundwater.waterboards.ca.gov/gama/gamamap/public/GamaDataDisplay.asp?dataset=EDF&samp\\_date=&global\\_id=T0608502080&assigned\\_name=MW-2&store\\_num=](https://gamagroundwater.waterboards.ca.gov/gama/gamamap/public/GamaDataDisplay.asp?dataset=EDF&samp_date=&global_id=T0608502080&assigned_name=MW-2&store_num=)  
GeoTracker Data: [https://geotracker.waterboards.ca.gov/profile\\_report.asp?cmd=MWEDFResults&global\\_id=T0608502080&assigned\\_name=MW-2](https://geotracker.waterboards.ca.gov/profile_report.asp?cmd=MWEDFResults&global_id=T0608502080&assigned_name=MW-2)

**F68**  
**ESE**  
**1/8 - 1/4 Mile**  
**Higher**

**CA WELLS CAEDF0000077726**

Well ID: T0608502080-MW-1 Well Type: MONITORING  
Source: EDF Other Name: MW-1  
GAMA PFAS Testing: Not Reported  
Groundwater Quality Data: [https://gamagroundwater.waterboards.ca.gov/gama/gamamap/public/GamaDataDisplay.asp?dataset=EDF&samp\\_date=&global\\_id=T0608502080&assigned\\_name=MW-1&store\\_num=](https://gamagroundwater.waterboards.ca.gov/gama/gamamap/public/GamaDataDisplay.asp?dataset=EDF&samp_date=&global_id=T0608502080&assigned_name=MW-1&store_num=)  
GeoTracker Data: [https://geotracker.waterboards.ca.gov/profile\\_report.asp?cmd=MWEDFResults&global\\_id=T0608502080&assigned\\_name=MW-1](https://geotracker.waterboards.ca.gov/profile_report.asp?cmd=MWEDFResults&global_id=T0608502080&assigned_name=MW-1)

## GEOCHECK® - PHYSICAL SETTING SOURCE MAP FINDINGS

Map ID  
Direction  
Distance  
Elevation

Database EDR ID Number

**G69**  
**NE**  
**1/4 - 1/2 Mile**  
**Higher**

**CA WELLS CAEDF0000138624**

Well ID: T0608502375-MW-10 Well Type: MONITORING  
Source: EDF Other Name: MW-10  
GAMA PFAS Testing: Not Reported  
Groundwater Quality Data: [https://gamagroundwater.waterboards.ca.gov/gama/gamamap/public/GamaDataDisplay.asp?dataset=EDF&samp\\_date=&global\\_id=T0608502375&assigned\\_name=MW-10&store\\_num=](https://gamagroundwater.waterboards.ca.gov/gama/gamamap/public/GamaDataDisplay.asp?dataset=EDF&samp_date=&global_id=T0608502375&assigned_name=MW-10&store_num=)  
GeoTracker Data: [https://geotracker.waterboards.ca.gov/profile\\_report.asp?cmd=MWEDFResults&global\\_id=T0608502375&assigned\\_name=MW-10](https://geotracker.waterboards.ca.gov/profile_report.asp?cmd=MWEDFResults&global_id=T0608502375&assigned_name=MW-10)

**G70**  
**NE**  
**1/4 - 1/2 Mile**  
**Higher**

**CA WELLS CAEDF0000120076**

Well ID: T0608502375-MW-9 Well Type: MONITORING  
Source: EDF Other Name: MW-9  
GAMA PFAS Testing: Not Reported  
Groundwater Quality Data: [https://gamagroundwater.waterboards.ca.gov/gama/gamamap/public/GamaDataDisplay.asp?dataset=EDF&samp\\_date=&global\\_id=T0608502375&assigned\\_name=MW-9&store\\_num=](https://gamagroundwater.waterboards.ca.gov/gama/gamamap/public/GamaDataDisplay.asp?dataset=EDF&samp_date=&global_id=T0608502375&assigned_name=MW-9&store_num=)  
GeoTracker Data: [https://geotracker.waterboards.ca.gov/profile\\_report.asp?cmd=MWEDFResults&global\\_id=T0608502375&assigned\\_name=MW-9](https://geotracker.waterboards.ca.gov/profile_report.asp?cmd=MWEDFResults&global_id=T0608502375&assigned_name=MW-9)

**G71**  
**NE**  
**1/4 - 1/2 Mile**  
**Higher**

**CA WELLS CAEDF0000012179**

Well ID: T0608502375-MW-8 Well Type: MONITORING  
Source: EDF Other Name: MW-8  
GAMA PFAS Testing: Not Reported  
Groundwater Quality Data: [https://gamagroundwater.waterboards.ca.gov/gama/gamamap/public/GamaDataDisplay.asp?dataset=EDF&samp\\_date=&global\\_id=T0608502375&assigned\\_name=MW-8&store\\_num=](https://gamagroundwater.waterboards.ca.gov/gama/gamamap/public/GamaDataDisplay.asp?dataset=EDF&samp_date=&global_id=T0608502375&assigned_name=MW-8&store_num=)  
GeoTracker Data: [https://geotracker.waterboards.ca.gov/profile\\_report.asp?cmd=MWEDFResults&global\\_id=T0608502375&assigned\\_name=MW-8](https://geotracker.waterboards.ca.gov/profile_report.asp?cmd=MWEDFResults&global_id=T0608502375&assigned_name=MW-8)

**H72**  
**West**  
**1/4 - 1/2 Mile**  
**Lower**

**CA WELLS 6838**

Seq: 6838 Prim sta c: 06S/01E-33F10 M  
Frds no: 4310011061 County: 43  
District: 05 User id: HEN  
System no: 4310011 Water type: G  
Source nam: MABURY WELL 02 - STANDBY Station ty: WELL/AMBNT/MUN/INTAKE/SUPPLY  
Latitude: 372100.0 Longitude: 1215400.0  
Precision: 5 Status: SU  
Comment 1: Not Reported Comment 2: Not Reported  
Comment 3: Not Reported Comment 4: Not Reported  
Comment 5: Not Reported Comment 6: Not Reported



## GEOCHECK® - PHYSICAL SETTING SOURCE MAP FINDINGS

Comment 7: Not Reported

System no: 4310011  
Hqname: Not Reported  
City: San Jose  
Zip: 95128  
Pop serv: 944000  
Area serve: SAN JOSE VICINITY

System nam: San Jose Water Company  
Address: 1221 S. Bascom Avenue  
State: CA  
Zip ext: Not Reported  
Connection: 206890

Sample date: 15-OCT-12  
Chemical: IRON  
Dir: 100.

Finding: 660.  
Report units: UG/L

Sample date: 20-SEP-12  
Chemical: NITRATE (AS NO3)  
Dir: 2.

Finding: 27.  
Report units: MG/L

Sample date: 24-JUL-12  
Chemical: IRON  
Dir: 100.

Finding: 580.  
Report units: UG/L

Sample date: 04-JUN-12  
Chemical: NITRATE (AS NO3)  
Dir: 2.

Finding: 30.  
Report units: MG/L

Sample date: 14-MAY-12  
Chemical: IRON  
Dir: 100.

Finding: 290.  
Report units: UG/L

Sample date: 14-MAY-12  
Chemical: MANGANESE  
Dir: 20.

Finding: 85.  
Report units: UG/L

Sample date: 01-MAR-12  
Chemical: NITRATE (AS NO3)  
Dir: 2.

Finding: 28.  
Report units: MG/L

Sample date: 12-JAN-12  
Chemical: IRON  
Dir: 100.

Finding: 380.  
Report units: UG/L

### H73 West 1/4 - 1/2 Mile Lower

CA WELLS 6819

Seq: 6819  
Frds no: 4310011015  
District: 05  
System no: 4310011  
Source nam: BREEDING WELL 01  
Latitude: 372100.0  
Precision: 5  
Comment 1: Not Reported  
Comment 3: Not Reported  
Comment 5: Not Reported  
Comment 7: Not Reported

Prim sta c: 06S/01E-03D10 M  
County: 43  
User id: HEN  
Water type: G  
Station ty: WELL/AMBNT/MUN/INTAKE/SUPPLY  
Longitude: 1215400.0  
Status: AR  
Comment 2: Not Reported  
Comment 4: Not Reported  
Comment 6: Not Reported

System no: 4310011  
Hqname: Not Reported  
City: San Jose

System nam: San Jose Water Company  
Address: 1221 S. Bascom Avenue  
State: CA

# GEOCHECK® - PHYSICAL SETTING SOURCE MAP FINDINGS

Zip: 95128  
 Pop serv: 944000  
 Area serve: SAN JOSE VICINITY

Zip ext: Not Reported  
 Connection: 206890

**H74  
 West  
 1/4 - 1/2 Mile  
 Lower**

**CA WELLS 6836**

Seq: 6836  
 Frds no: 4310011005  
 District: 05  
 System no: 4310011  
 Source nam: BERRYESSA WELL 01  
 Latitude: 372100.0  
 Precision: 5  
 Comment 1: Not Reported  
 Comment 3: Not Reported  
 Comment 5: Not Reported  
 Comment 7: Not Reported

Prim sta c: 06S/01E-32G01 M  
 County: 43  
 User id: HEN  
 Water type: G  
 Station ty: WELL/AMBNT/MUN/INTAKE/SUPPLY  
 Longitude: 1215400.0  
 Status: AU  
 Comment 2: Not Reported  
 Comment 4: Not Reported  
 Comment 6: Not Reported

System no: 4310011  
 Hqname: Not Reported  
 City: San Jose  
 Zip: 95128  
 Pop serv: 944000  
 Area serve: SAN JOSE VICINITY

System nam: San Jose Water Company  
 Address: 1221 S. Bascom Avenue  
 State: CA  
 Zip ext: Not Reported  
 Connection: 206890

Sample date: 13-FEB-17  
 Chemical: SPECIFIC CONDUCTANCE  
 Dir: 0.

Finding: 870.  
 Report units: US

Sample date: 13-FEB-17  
 Chemical: NITRATE (AS N)  
 Dir: 0.4

Finding: 3.8  
 Report units: MG/L

Sample date: 25-FEB-16  
 Chemical: AGGRSSIVE INDEX (CORROSIVITY)  
 Dir: 0.

Finding: 12.26  
 Report units: Not Reported

Sample date: 25-FEB-16  
 Chemical: NITRATE + NITRITE (AS N)  
 Dir: 0.4

Finding: 3.2  
 Report units: MG/L

Sample date: 25-FEB-16  
 Chemical: TURBIDITY, LABORATORY  
 Dir: 0.1

Finding: 0.3  
 Report units: NTU

Sample date: 25-FEB-16  
 Chemical: STYRENE  
 Dir: 0.5

Finding: 0.69  
 Report units: UG/L

Sample date: 25-FEB-16  
 Chemical: CARBON DIOXIDE  
 Dir: 0.

Finding: 20.  
 Report units: UG/L

Sample date: 25-FEB-16  
 Chemical: Langelier Index at Source Temp.  
 Dir: 0.

Finding: 0.21  
 Report units: Not Reported

Sample date: 25-FEB-16

Finding: 620.

## GEOCHECK® - PHYSICAL SETTING SOURCE MAP FINDINGS

Chemical: Dir:	TOTAL DISSOLVED SOLIDS 0.	Report units:	MG/L
Sample date: Chemical: Dir:	25-FEB-16 CHROMIUM, HEXAVALENT 1.	Finding: Report units:	2.4 UG/L
Sample date: Chemical: Dir:	25-FEB-16 BARIUM 100.	Finding: Report units:	200. UG/L
Sample date: Chemical: Dir:	25-FEB-16 FLUORIDE (F) (NATURAL-SOURCE) 0.1	Finding: Report units:	0.16 MG/L
Sample date: Chemical: Dir:	25-FEB-16 SULFATE 0.5	Finding: Report units:	79. MG/L
Sample date: Chemical: Dir:	25-FEB-16 CHLORIDE 0.	Finding: Report units:	61. MG/L
Sample date: Chemical: Dir:	25-FEB-16 POTASSIUM 0.	Finding: Report units:	1.5 MG/L
Sample date: Chemical: Dir:	25-FEB-16 SODIUM 0.	Finding: Report units:	41. MG/L
Sample date: Chemical: Dir:	25-FEB-16 MAGNESIUM 0.	Finding: Report units:	50. MG/L
Sample date: Chemical: Dir:	25-FEB-16 CALCIUM 0.	Finding: Report units:	82. MG/L
Sample date: Chemical: Dir:	25-FEB-16 HARDNESS (TOTAL) AS CaCO3 0.	Finding: Report units:	410. MG/L
Sample date: Chemical: Dir:	25-FEB-16 NITRATE (AS N) 0.4	Finding: Report units:	3.2 MG/L
Sample date: Chemical: Dir:	25-FEB-16 BICARBONATE ALKALINITY 0.	Finding: Report units:	380. MG/L
Sample date: Chemical: Dir:	25-FEB-16 ALKALINITY (TOTAL) AS CaCO3 0.	Finding: Report units:	320. MG/L
Sample date: Chemical: Dir:	25-FEB-16 PH, LABORATORY 0.	Finding: Report units:	7.45 Not Reported
Sample date: Chemical: Dir:	25-FEB-16 SPECIFIC CONDUCTANCE 0.	Finding: Report units:	860. US

## GEOCHECK® - PHYSICAL SETTING SOURCE MAP FINDINGS

Sample date:	15-OCT-15	Finding:	3.7
Chemical:	NITRATE (AS NO3)	Report units:	MG/L
Dir:	2.		
Sample date:	04-NOV-14	Finding:	910.
Chemical:	SPECIFIC CONDUCTANCE	Report units:	US
Dir:	0.		
Sample date:	01-OCT-14	Finding:	3.9
Chemical:	NITRATE (AS NO3)	Report units:	MG/L
Dir:	2.		
Sample date:	10-OCT-13	Finding:	5.5
Chemical:	NITRATE (AS NO3)	Report units:	MG/L
Dir:	2.		
Sample date:	03-OCT-13	Finding:	12.26
Chemical:	AGGRSSIVE INDEX (CORROSIVITY)	Report units:	Not Reported
Dir:	0.		
Sample date:	03-OCT-13	Finding:	0.8
Chemical:	TURBIDITY, LABORATORY	Report units:	NTU
Dir:	0.1		
Sample date:	03-OCT-13	Finding:	0.19
Chemical:	LANGELIER INDEX AT SOURCE TEMP.	Report units:	Not Reported
Dir:	0.		
Sample date:	03-OCT-13	Finding:	16000.
Chemical:	CARBON DIOXIDE	Report units:	UG/L
Dir:	0.		
Sample date:	03-OCT-13	Finding:	820.
Chemical:	SPECIFIC CONDUCTANCE	Report units:	US
Dir:	0.		
Sample date:	03-OCT-13	Finding:	7.55
Chemical:	PH, LABORATORY	Report units:	Not Reported
Dir:	0.		
Sample date:	03-OCT-13	Finding:	280.
Chemical:	ALKALINITY (TOTAL) AS CaCO3	Report units:	MG/L
Dir:	0.		
Sample date:	03-OCT-13	Finding:	340.
Chemical:	BICARBONATE ALKALINITY	Report units:	MG/L
Dir:	0.		
Sample date:	03-OCT-13	Finding:	352.
Chemical:	HARDNESS (TOTAL) AS CaCO3	Report units:	MG/L
Dir:	0.		
Sample date:	03-OCT-13	Finding:	73.
Chemical:	CALCIUM	Report units:	MG/L
Dir:	0.		
Sample date:	03-OCT-13	Finding:	41.
Chemical:	MAGNESIUM	Report units:	MG/L
Dir:	0.		
Sample date:	03-OCT-13	Finding:	530.
Chemical:	TOTAL DISSOLVED SOLIDS	Report units:	MG/L

## GEOCHECK® - PHYSICAL SETTING SOURCE MAP FINDINGS

Dir:	0.		
Sample date:	03-OCT-13	Finding:	170.
Chemical:	BARIUM	Report units:	UG/L
Dir:	100.		
Sample date:	03-OCT-13	Finding:	0.13
Chemical:	FLUORIDE (F) (NATURAL-SOURCE)	Report units:	MG/L
Dir:	0.1		
Sample date:	03-OCT-13	Finding:	77.
Chemical:	SULFATE	Report units:	MG/L
Dir:	0.5		
Sample date:	03-OCT-13	Finding:	55.
Chemical:	CHLORIDE	Report units:	MG/L
Dir:	0.		
Sample date:	03-OCT-13	Finding:	1.3
Chemical:	POTASSIUM	Report units:	MG/L
Dir:	0.		
Sample date:	03-OCT-13	Finding:	40.
Chemical:	SODIUM	Report units:	MG/L
Dir:	0.		
Sample date:	25-JAN-13	Finding:	2.3
Chemical:	CHROMIUM, HEXAVALENT	Report units:	UG/L
Dir:	1.		
Sample date:	09-NOV-12	Finding:	2.07
Chemical:	GROSS ALPHA COUNTING ERROR	Report units:	PCI/L
Dir:	0.		
Sample date:	09-NOV-12	Finding:	2.05
Chemical:	GROSS ALPHA MDA95	Report units:	PCI/L
Dir:	0.		
Sample date:	19-MAR-12	Finding:	0.74
Chemical:	GROSS ALPHA COUNTING ERROR	Report units:	PCI/L
Dir:	0.		
Sample date:	19-MAR-12	Finding:	4.e-002
Chemical:	GROSS ALPHA MDA95	Report units:	PCI/L
Dir:	0.		

**G75**  
**NE**  
**1/4 - 1/2 Mile**  
**Higher**

**CA WELLS      CAEDF0000088831**

Well ID:	T0608502375-MW-11	Well Type:	MONITORING
Source:	EDF	Other Name:	MW-11
GAMA PFAS Testing:	Not Reported		
Groundwater Quality Data:	<a href="https://gamagroundwater.waterboards.ca.gov/gama/gamamap/public/GamaDataDisplay.asp?dataset=EDF&amp;samp_date=&amp;global_id=T0608502375&amp;assigned_name=MW-11&amp;store_num=">https://gamagroundwater.waterboards.ca.gov/gama/gamamap/public/GamaDataDisplay.asp?dataset=EDF&amp;samp_date=&amp;global_id=T0608502375&amp;assigned_name=MW-11&amp;store_num=</a>		
GeoTracker Data:	<a href="https://geotracker.waterboards.ca.gov/profile_report.asp?cmd=MWEDFResults&amp;global_id=T0608502375&amp;assigned_name=MW-11">https://geotracker.waterboards.ca.gov/profile_report.asp?cmd=MWEDFResults&amp;global_id=T0608502375&amp;assigned_name=MW-11</a>		

## GEOCHECK® - PHYSICAL SETTING SOURCE MAP FINDINGS

Map ID  
Direction  
Distance  
Elevation

Database EDR ID Number

**G76**  
**NE**  
**1/4 - 1/2 Mile**  
**Higher**

**CA WELLS CAEDF0000119840**

Well ID: T0608502375-MW-7 Well Type: MONITORING  
Source: EDF Other Name: MW-7  
GAMA PFAS Testing: Not Reported  
Groundwater Quality Data: [https://gamagroundwater.waterboards.ca.gov/gama/gamamap/public/GamaDataDisplay.asp?dataset=EDF&samp\\_date=&global\\_id=T0608502375&assigned\\_name=MW-7&store\\_num=](https://gamagroundwater.waterboards.ca.gov/gama/gamamap/public/GamaDataDisplay.asp?dataset=EDF&samp_date=&global_id=T0608502375&assigned_name=MW-7&store_num=)  
GeoTracker Data: [https://geotracker.waterboards.ca.gov/profile\\_report.asp?cmd=MWEDFResults&global\\_id=T0608502375&assigned\\_name=MW-7](https://geotracker.waterboards.ca.gov/profile_report.asp?cmd=MWEDFResults&global_id=T0608502375&assigned_name=MW-7)

**G77**  
**NE**  
**1/4 - 1/2 Mile**  
**Higher**

**CA WELLS CAEDF0000054995**

Well ID: T0608502375-MW-6 Well Type: MONITORING  
Source: EDF Other Name: MW-6  
GAMA PFAS Testing: Not Reported  
Groundwater Quality Data: [https://gamagroundwater.waterboards.ca.gov/gama/gamamap/public/GamaDataDisplay.asp?dataset=EDF&samp\\_date=&global\\_id=T0608502375&assigned\\_name=MW-6&store\\_num=](https://gamagroundwater.waterboards.ca.gov/gama/gamamap/public/GamaDataDisplay.asp?dataset=EDF&samp_date=&global_id=T0608502375&assigned_name=MW-6&store_num=)  
GeoTracker Data: [https://geotracker.waterboards.ca.gov/profile\\_report.asp?cmd=MWEDFResults&global\\_id=T0608502375&assigned\\_name=MW-6](https://geotracker.waterboards.ca.gov/profile_report.asp?cmd=MWEDFResults&global_id=T0608502375&assigned_name=MW-6)

**G78**  
**NE**  
**1/4 - 1/2 Mile**  
**Higher**

**CA WELLS CAEDF0000082527**

Well ID: T0608502375-MW-4 Well Type: MONITORING  
Source: EDF Other Name: MW-4  
GAMA PFAS Testing: Not Reported  
Groundwater Quality Data: [https://gamagroundwater.waterboards.ca.gov/gama/gamamap/public/GamaDataDisplay.asp?dataset=EDF&samp\\_date=&global\\_id=T0608502375&assigned\\_name=MW-4&store\\_num=](https://gamagroundwater.waterboards.ca.gov/gama/gamamap/public/GamaDataDisplay.asp?dataset=EDF&samp_date=&global_id=T0608502375&assigned_name=MW-4&store_num=)  
GeoTracker Data: [https://geotracker.waterboards.ca.gov/profile\\_report.asp?cmd=MWEDFResults&global\\_id=T0608502375&assigned\\_name=MW-4](https://geotracker.waterboards.ca.gov/profile_report.asp?cmd=MWEDFResults&global_id=T0608502375&assigned_name=MW-4)

**G79**  
**NE**  
**1/4 - 1/2 Mile**  
**Higher**

**CA WELLS CAEDF0000141568**

Well ID: T0608502375-MW-2 Well Type: MONITORING  
Source: EDF Other Name: MW-2  
GAMA PFAS Testing: Not Reported  
Groundwater Quality Data: [https://gamagroundwater.waterboards.ca.gov/gama/gamamap/public/GamaDataDisplay.asp?dataset=EDF&samp\\_date=&global\\_id=T0608502375&assigned\\_name=MW-2&store\\_num=](https://gamagroundwater.waterboards.ca.gov/gama/gamamap/public/GamaDataDisplay.asp?dataset=EDF&samp_date=&global_id=T0608502375&assigned_name=MW-2&store_num=)  
GeoTracker Data: [https://geotracker.waterboards.ca.gov/profile\\_report.asp?cmd=MWEDFResults&global\\_id=T0608502375&assigned\\_name=MW-2](https://geotracker.waterboards.ca.gov/profile_report.asp?cmd=MWEDFResults&global_id=T0608502375&assigned_name=MW-2)

## GEOCHECK® - PHYSICAL SETTING SOURCE MAP FINDINGS

Map ID  
Direction  
Distance  
Elevation

Database EDR ID Number

**G80**  
**NE**  
**1/4 - 1/2 Mile**  
**Higher**

**CA WELLS CAEDF0000048471**

Well ID: T0608502375-MW-1 Well Type: MONITORING  
Source: EDF Other Name: MW-1  
GAMA PFAS Testing: Not Reported  
Groundwater Quality Data: [https://gamagroundwater.waterboards.ca.gov/gama/gamamap/public/GamaDataDisplay.asp?dataset=EDF&samp\\_date=&global\\_id=T0608502375&assigned\\_name=MW-1&store\\_num=](https://gamagroundwater.waterboards.ca.gov/gama/gamamap/public/GamaDataDisplay.asp?dataset=EDF&samp_date=&global_id=T0608502375&assigned_name=MW-1&store_num=)  
GeoTracker Data: [https://geotracker.waterboards.ca.gov/profile\\_report.asp?cmd=MWEDFResults&global\\_id=T0608502375&assigned\\_name=MW-1](https://geotracker.waterboards.ca.gov/profile_report.asp?cmd=MWEDFResults&global_id=T0608502375&assigned_name=MW-1)

**G81**  
**NE**  
**1/4 - 1/2 Mile**  
**Higher**

**CA WELLS CAEDF0000106492**

Well ID: T0608502375-MW-3 Well Type: MONITORING  
Source: EDF Other Name: MW-3  
GAMA PFAS Testing: Not Reported  
Groundwater Quality Data: [https://gamagroundwater.waterboards.ca.gov/gama/gamamap/public/GamaDataDisplay.asp?dataset=EDF&samp\\_date=&global\\_id=T0608502375&assigned\\_name=MW-3&store\\_num=](https://gamagroundwater.waterboards.ca.gov/gama/gamamap/public/GamaDataDisplay.asp?dataset=EDF&samp_date=&global_id=T0608502375&assigned_name=MW-3&store_num=)  
GeoTracker Data: [https://geotracker.waterboards.ca.gov/profile\\_report.asp?cmd=MWEDFResults&global\\_id=T0608502375&assigned\\_name=MW-3](https://geotracker.waterboards.ca.gov/profile_report.asp?cmd=MWEDFResults&global_id=T0608502375&assigned_name=MW-3)

**G82**  
**NE**  
**1/4 - 1/2 Mile**  
**Higher**

**CA WELLS CAEDF0000126169**

Well ID: T0608502375-MW-5 Well Type: MONITORING  
Source: EDF Other Name: MW-5  
GAMA PFAS Testing: Not Reported  
Groundwater Quality Data: [https://gamagroundwater.waterboards.ca.gov/gama/gamamap/public/GamaDataDisplay.asp?dataset=EDF&samp\\_date=&global\\_id=T0608502375&assigned\\_name=MW-5&store\\_num=](https://gamagroundwater.waterboards.ca.gov/gama/gamamap/public/GamaDataDisplay.asp?dataset=EDF&samp_date=&global_id=T0608502375&assigned_name=MW-5&store_num=)  
GeoTracker Data: [https://geotracker.waterboards.ca.gov/profile\\_report.asp?cmd=MWEDFResults&global\\_id=T0608502375&assigned\\_name=MW-5](https://geotracker.waterboards.ca.gov/profile_report.asp?cmd=MWEDFResults&global_id=T0608502375&assigned_name=MW-5)

**83**  
**North**  
**1/4 - 1/2 Mile**  
**Lower**

**CA WELLS CADWR0000007780**

Well ID: 07S01E05E001M Well Type: UNK  
Source: Department of Water Resources  
Other Name: 07S01E05E001M GAMA PFAS Testing: Not Reported  
Groundwater Quality Data: [https://gamagroundwater.waterboards.ca.gov/gama/gamamap/public/GamaDataDisplay.asp?dataset=DWR&samp\\_date=&global\\_id=&assigned\\_name=07S01E05E001M&store\\_num=](https://gamagroundwater.waterboards.ca.gov/gama/gamamap/public/GamaDataDisplay.asp?dataset=DWR&samp_date=&global_id=&assigned_name=07S01E05E001M&store_num=)  
GeoTracker Data: Not Reported

## GEOCHECK® - PHYSICAL SETTING SOURCE MAP FINDINGS

Map ID  
Direction  
Distance  
Elevation

Database EDR ID Number

**I84**  
**NNE**  
**1/4 - 1/2 Mile**  
**Higher**

**CA WELLS CAEDF0000055446**

Well ID: T0608500744-MW-2 Well Type: MONITORING  
Source: EDF Other Name: MW-2  
GAMA PFAS Testing: Not Reported  
Groundwater Quality Data: [https://gamagroundwater.waterboards.ca.gov/gama/gamamap/public/GamaDataDisplay.asp?dataset=EDF&samp\\_date=&global\\_id=T0608500744&assigned\\_name=MW-2&store\\_num=](https://gamagroundwater.waterboards.ca.gov/gama/gamamap/public/GamaDataDisplay.asp?dataset=EDF&samp_date=&global_id=T0608500744&assigned_name=MW-2&store_num=)  
GeoTracker Data: [https://geotracker.waterboards.ca.gov/profile\\_report.asp?cmd=MWEDFResults&global\\_id=T0608500744&assigned\\_name=MW-2](https://geotracker.waterboards.ca.gov/profile_report.asp?cmd=MWEDFResults&global_id=T0608500744&assigned_name=MW-2)

**I85**  
**NNE**  
**1/4 - 1/2 Mile**  
**Higher**

**CA WELLS CAEDF0000132133**

Well ID: T0608500744-MW-1 Well Type: MONITORING  
Source: EDF Other Name: MW-1  
GAMA PFAS Testing: Not Reported  
Groundwater Quality Data: [https://gamagroundwater.waterboards.ca.gov/gama/gamamap/public/GamaDataDisplay.asp?dataset=EDF&samp\\_date=&global\\_id=T0608500744&assigned\\_name=MW-1&store\\_num=](https://gamagroundwater.waterboards.ca.gov/gama/gamamap/public/GamaDataDisplay.asp?dataset=EDF&samp_date=&global_id=T0608500744&assigned_name=MW-1&store_num=)  
GeoTracker Data: [https://geotracker.waterboards.ca.gov/profile\\_report.asp?cmd=MWEDFResults&global\\_id=T0608500744&assigned\\_name=MW-1](https://geotracker.waterboards.ca.gov/profile_report.asp?cmd=MWEDFResults&global_id=T0608500744&assigned_name=MW-1)

**J86**  
**North**  
**1/4 - 1/2 Mile**  
**Higher**

**CA WELLS CAEDF0000120994**

Well ID: T0608507047-MW-6 Well Type: MONITORING  
Source: EDF Other Name: MW-6  
GAMA PFAS Testing: Not Reported  
Groundwater Quality Data: [https://gamagroundwater.waterboards.ca.gov/gama/gamamap/public/GamaDataDisplay.asp?dataset=EDF&samp\\_date=&global\\_id=T0608507047&assigned\\_name=MW-6&store\\_num=](https://gamagroundwater.waterboards.ca.gov/gama/gamamap/public/GamaDataDisplay.asp?dataset=EDF&samp_date=&global_id=T0608507047&assigned_name=MW-6&store_num=)  
GeoTracker Data: [https://geotracker.waterboards.ca.gov/profile\\_report.asp?cmd=MWEDFResults&global\\_id=T0608507047&assigned\\_name=MW-6](https://geotracker.waterboards.ca.gov/profile_report.asp?cmd=MWEDFResults&global_id=T0608507047&assigned_name=MW-6)

**I87**  
**NNE**  
**1/4 - 1/2 Mile**  
**Higher**

**CA WELLS CAEDF0000038593**

Well ID: T0608500744-MW-3 Well Type: MONITORING  
Source: EDF Other Name: MW-3  
GAMA PFAS Testing: Not Reported  
Groundwater Quality Data: [https://gamagroundwater.waterboards.ca.gov/gama/gamamap/public/GamaDataDisplay.asp?dataset=EDF&samp\\_date=&global\\_id=T0608500744&assigned\\_name=MW-3&store\\_num=](https://gamagroundwater.waterboards.ca.gov/gama/gamamap/public/GamaDataDisplay.asp?dataset=EDF&samp_date=&global_id=T0608500744&assigned_name=MW-3&store_num=)  
GeoTracker Data: [https://geotracker.waterboards.ca.gov/profile\\_report.asp?cmd=MWEDFResults&global\\_id=T0608500744&assigned\\_name=MW-3](https://geotracker.waterboards.ca.gov/profile_report.asp?cmd=MWEDFResults&global_id=T0608500744&assigned_name=MW-3)



## GEOCHECK® - PHYSICAL SETTING SOURCE MAP FINDINGS

Map ID  
Direction  
Distance  
Elevation

Database EDR ID Number

**88**  
**NNW**  
**1/2 - 1 Mile**  
**Lower**

**CA WELLS CADWR0000016740**

Well ID: 07S01E06H001M Well Type: UNK  
Source: Department of Water Resources  
Other Name: 07S01E06H001M GAMA PFAS Testing: Not Reported  
Groundwater Quality Data: [https://gamagroundwater.waterboards.ca.gov/gama/gamamap/public/GamaDataDisplay.asp?dataset=DWR&samp\\_date=&global\\_id=&assigned\\_name=07S01E06H001M&store\\_num=](https://gamagroundwater.waterboards.ca.gov/gama/gamamap/public/GamaDataDisplay.asp?dataset=DWR&samp_date=&global_id=&assigned_name=07S01E06H001M&store_num=)  
GeoTracker Data: Not Reported

**J89**  
**North**  
**1/2 - 1 Mile**  
**Lower**

**CA WELLS CAEDF0000034146**

Well ID: T0608507047-MW-2 Well Type: MONITORING  
Source: EDF Other Name: MW-2  
GAMA PFAS Testing: Not Reported  
Groundwater Quality Data: [https://gamagroundwater.waterboards.ca.gov/gama/gamamap/public/GamaDataDisplay.asp?dataset=EDF&samp\\_date=&global\\_id=T0608507047&assigned\\_name=MW-2&store\\_num=](https://gamagroundwater.waterboards.ca.gov/gama/gamamap/public/GamaDataDisplay.asp?dataset=EDF&samp_date=&global_id=T0608507047&assigned_name=MW-2&store_num=)  
GeoTracker Data: [https://geotracker.waterboards.ca.gov/profile\\_report.asp?cmd=MWEDFResults&global\\_id=T0608507047&assigned\\_name=MW-2](https://geotracker.waterboards.ca.gov/profile_report.asp?cmd=MWEDFResults&global_id=T0608507047&assigned_name=MW-2)

**J90**  
**North**  
**1/2 - 1 Mile**  
**Lower**

**CA WELLS CAEDF0000130394**

Well ID: T0608507047-MW-1 Well Type: MONITORING  
Source: EDF Other Name: MW-1  
GAMA PFAS Testing: Not Reported  
Groundwater Quality Data: [https://gamagroundwater.waterboards.ca.gov/gama/gamamap/public/GamaDataDisplay.asp?dataset=EDF&samp\\_date=&global\\_id=T0608507047&assigned\\_name=MW-1&store\\_num=](https://gamagroundwater.waterboards.ca.gov/gama/gamamap/public/GamaDataDisplay.asp?dataset=EDF&samp_date=&global_id=T0608507047&assigned_name=MW-1&store_num=)  
GeoTracker Data: [https://geotracker.waterboards.ca.gov/profile\\_report.asp?cmd=MWEDFResults&global\\_id=T0608507047&assigned\\_name=MW-1](https://geotracker.waterboards.ca.gov/profile_report.asp?cmd=MWEDFResults&global_id=T0608507047&assigned_name=MW-1)

**J91**  
**North**  
**1/2 - 1 Mile**  
**Lower**

**CA WELLS CAEDF0000069215**

Well ID: T0608507047-MW-3 Well Type: MONITORING  
Source: EDF Other Name: MW-3  
GAMA PFAS Testing: Not Reported  
Groundwater Quality Data: [https://gamagroundwater.waterboards.ca.gov/gama/gamamap/public/GamaDataDisplay.asp?dataset=EDF&samp\\_date=&global\\_id=T0608507047&assigned\\_name=MW-3&store\\_num=](https://gamagroundwater.waterboards.ca.gov/gama/gamamap/public/GamaDataDisplay.asp?dataset=EDF&samp_date=&global_id=T0608507047&assigned_name=MW-3&store_num=)  
GeoTracker Data: [https://geotracker.waterboards.ca.gov/profile\\_report.asp?cmd=MWEDFResults&global\\_id=T0608507047&assigned\\_name=MW-3](https://geotracker.waterboards.ca.gov/profile_report.asp?cmd=MWEDFResults&global_id=T0608507047&assigned_name=MW-3)

## GEOCHECK® - PHYSICAL SETTING SOURCE MAP FINDINGS

Map ID  
Direction  
Distance  
Elevation

Database EDR ID Number

**J92**  
**North**  
**1/2 - 1 Mile**  
**Higher**

**CA WELLS CAEDF0000093845**

Well ID: T0608507047-MW-5 Well Type: MONITORING  
Source: EDF Other Name: MW-5  
GAMA PFAS Testing: Not Reported  
Groundwater Quality Data: [https://gamagroundwater.waterboards.ca.gov/gama/gamamap/public/GamaDataDisplay.asp?dataset=EDF&samp\\_date=&global\\_id=T0608507047&assigned\\_name=MW-5&store\\_num=](https://gamagroundwater.waterboards.ca.gov/gama/gamamap/public/GamaDataDisplay.asp?dataset=EDF&samp_date=&global_id=T0608507047&assigned_name=MW-5&store_num=)  
GeoTracker Data: [https://geotracker.waterboards.ca.gov/profile\\_report.asp?cmd=MWEDFResults&global\\_id=T0608507047&assigned\\_name=MW-5](https://geotracker.waterboards.ca.gov/profile_report.asp?cmd=MWEDFResults&global_id=T0608507047&assigned_name=MW-5)

**J93**  
**North**  
**1/2 - 1 Mile**  
**Lower**

**CA WELLS CAEDF0000013611**

Well ID: T0608507047-MW-4 Well Type: MONITORING  
Source: EDF Other Name: MW-4  
GAMA PFAS Testing: Not Reported  
Groundwater Quality Data: [https://gamagroundwater.waterboards.ca.gov/gama/gamamap/public/GamaDataDisplay.asp?dataset=EDF&samp\\_date=&global\\_id=T0608507047&assigned\\_name=MW-4&store\\_num=](https://gamagroundwater.waterboards.ca.gov/gama/gamamap/public/GamaDataDisplay.asp?dataset=EDF&samp_date=&global_id=T0608507047&assigned_name=MW-4&store_num=)  
GeoTracker Data: [https://geotracker.waterboards.ca.gov/profile\\_report.asp?cmd=MWEDFResults&global\\_id=T0608507047&assigned\\_name=MW-4](https://geotracker.waterboards.ca.gov/profile_report.asp?cmd=MWEDFResults&global_id=T0608507047&assigned_name=MW-4)

**I94**  
**NNE**  
**1/2 - 1 Mile**  
**Higher**

**CA WELLS CAEDF0000048771**

Well ID: T0608501471-MW-16 Well Type: MONITORING  
Source: EDF Other Name: MW-16  
GAMA PFAS Testing: Not Reported  
Groundwater Quality Data: [https://gamagroundwater.waterboards.ca.gov/gama/gamamap/public/GamaDataDisplay.asp?dataset=EDF&samp\\_date=&global\\_id=T0608501471&assigned\\_name=MW-16&store\\_num=](https://gamagroundwater.waterboards.ca.gov/gama/gamamap/public/GamaDataDisplay.asp?dataset=EDF&samp_date=&global_id=T0608501471&assigned_name=MW-16&store_num=)  
GeoTracker Data: [https://geotracker.waterboards.ca.gov/profile\\_report.asp?cmd=MWEDFResults&global\\_id=T0608501471&assigned\\_name=MW-16](https://geotracker.waterboards.ca.gov/profile_report.asp?cmd=MWEDFResults&global_id=T0608501471&assigned_name=MW-16)

**J95**  
**North**  
**1/2 - 1 Mile**  
**Lower**

**CA WELLS CAEDF0000006316**

Well ID: T0608507047-MW-7 Well Type: MONITORING  
Source: EDF Other Name: MW-7  
GAMA PFAS Testing: Not Reported  
Groundwater Quality Data: [https://gamagroundwater.waterboards.ca.gov/gama/gamamap/public/GamaDataDisplay.asp?dataset=EDF&samp\\_date=&global\\_id=T0608507047&assigned\\_name=MW-7&store\\_num=](https://gamagroundwater.waterboards.ca.gov/gama/gamamap/public/GamaDataDisplay.asp?dataset=EDF&samp_date=&global_id=T0608507047&assigned_name=MW-7&store_num=)  
GeoTracker Data: [https://geotracker.waterboards.ca.gov/profile\\_report.asp?cmd=MWEDFResults&global\\_id=T0608507047&assigned\\_name=MW-7](https://geotracker.waterboards.ca.gov/profile_report.asp?cmd=MWEDFResults&global_id=T0608507047&assigned_name=MW-7)

## GEOCHECK® - PHYSICAL SETTING SOURCE MAP FINDINGS

Map ID  
Direction  
Distance  
Elevation

Database EDR ID Number

**K96**  
**NNE**  
**1/2 - 1 Mile**  
**Higher**

**CA WELLS CAEDF0000010407**

Well ID: T0608501471-MW-15 Well Type: MONITORING  
Source: EDF Other Name: MW-15  
GAMA PFAS Testing: Not Reported  
Groundwater Quality Data: [https://gamagroundwater.waterboards.ca.gov/gama/gamamap/public/GamaDataDisplay.asp?dataset=EDF&samp\\_date=&global\\_id=T0608501471&assigned\\_name=MW-15&store\\_num=](https://gamagroundwater.waterboards.ca.gov/gama/gamamap/public/GamaDataDisplay.asp?dataset=EDF&samp_date=&global_id=T0608501471&assigned_name=MW-15&store_num=)  
GeoTracker Data: [https://geotracker.waterboards.ca.gov/profile\\_report.asp?cmd=MWEDFResults&global\\_id=T0608501471&assigned\\_name=MW-15](https://geotracker.waterboards.ca.gov/profile_report.asp?cmd=MWEDFResults&global_id=T0608501471&assigned_name=MW-15)

**K97**  
**NNE**  
**1/2 - 1 Mile**  
**Higher**

**CA WELLS CAEDF0000072872**

Well ID: T0608501471-MW-13 Well Type: MONITORING  
Source: EDF Other Name: MW-13  
GAMA PFAS Testing: Not Reported  
Groundwater Quality Data: [https://gamagroundwater.waterboards.ca.gov/gama/gamamap/public/GamaDataDisplay.asp?dataset=EDF&samp\\_date=&global\\_id=T0608501471&assigned\\_name=MW-13&store\\_num=](https://gamagroundwater.waterboards.ca.gov/gama/gamamap/public/GamaDataDisplay.asp?dataset=EDF&samp_date=&global_id=T0608501471&assigned_name=MW-13&store_num=)  
GeoTracker Data: [https://geotracker.waterboards.ca.gov/profile\\_report.asp?cmd=MWEDFResults&global\\_id=T0608501471&assigned\\_name=MW-13](https://geotracker.waterboards.ca.gov/profile_report.asp?cmd=MWEDFResults&global_id=T0608501471&assigned_name=MW-13)

**K98**  
**NNE**  
**1/2 - 1 Mile**  
**Higher**

**CA WELLS CAEDF0000014023**

Well ID: T0608501471-MW-8 Well Type: MONITORING  
Source: EDF Other Name: MW-8  
GAMA PFAS Testing: Not Reported  
Groundwater Quality Data: [https://gamagroundwater.waterboards.ca.gov/gama/gamamap/public/GamaDataDisplay.asp?dataset=EDF&samp\\_date=&global\\_id=T0608501471&assigned\\_name=MW-8&store\\_num=](https://gamagroundwater.waterboards.ca.gov/gama/gamamap/public/GamaDataDisplay.asp?dataset=EDF&samp_date=&global_id=T0608501471&assigned_name=MW-8&store_num=)  
GeoTracker Data: [https://geotracker.waterboards.ca.gov/profile\\_report.asp?cmd=MWEDFResults&global\\_id=T0608501471&assigned\\_name=MW-8](https://geotracker.waterboards.ca.gov/profile_report.asp?cmd=MWEDFResults&global_id=T0608501471&assigned_name=MW-8)

**K99**  
**NNE**  
**1/2 - 1 Mile**  
**Higher**

**CA WELLS CAEDF00000112428**

Well ID: T0608501471-MW-14 Well Type: MONITORING  
Source: EDF Other Name: MW-14  
GAMA PFAS Testing: Not Reported  
Groundwater Quality Data: [https://gamagroundwater.waterboards.ca.gov/gama/gamamap/public/GamaDataDisplay.asp?dataset=EDF&samp\\_date=&global\\_id=T0608501471&assigned\\_name=MW-14&store\\_num=](https://gamagroundwater.waterboards.ca.gov/gama/gamamap/public/GamaDataDisplay.asp?dataset=EDF&samp_date=&global_id=T0608501471&assigned_name=MW-14&store_num=)  
GeoTracker Data: [https://geotracker.waterboards.ca.gov/profile\\_report.asp?cmd=MWEDFResults&global\\_id=T0608501471&assigned\\_name=MW-14](https://geotracker.waterboards.ca.gov/profile_report.asp?cmd=MWEDFResults&global_id=T0608501471&assigned_name=MW-14)

## GEOCHECK® - PHYSICAL SETTING SOURCE MAP FINDINGS

Map ID  
Direction  
Distance  
Elevation

Database EDR ID Number

**K100**  
**NNE**  
**1/2 - 1 Mile**  
**Higher**

**CA WELLS CAEDF0000134420**

Well ID: T0608501471-MW-2 Well Type: MONITORING  
Source: EDF Other Name: MW-2  
GAMA PFAS Testing: Not Reported  
Groundwater Quality Data: [https://gamagroundwater.waterboards.ca.gov/gama/gamamap/public/GamaDataDisplay.asp?dataset=EDF&samp\\_date=&global\\_id=T0608501471&assigned\\_name=MW-2&store\\_num=](https://gamagroundwater.waterboards.ca.gov/gama/gamamap/public/GamaDataDisplay.asp?dataset=EDF&samp_date=&global_id=T0608501471&assigned_name=MW-2&store_num=)  
GeoTracker Data: [https://geotracker.waterboards.ca.gov/profile\\_report.asp?cmd=MWEDFResults&global\\_id=T0608501471&assigned\\_name=MW-2](https://geotracker.waterboards.ca.gov/profile_report.asp?cmd=MWEDFResults&global_id=T0608501471&assigned_name=MW-2)

**K101**  
**NNE**  
**1/2 - 1 Mile**  
**Higher**

**CA WELLS CAEDF0000105566**

Well ID: T0608501471-MW-9 Well Type: MONITORING  
Source: EDF Other Name: MW-9  
GAMA PFAS Testing: Not Reported  
Groundwater Quality Data: [https://gamagroundwater.waterboards.ca.gov/gama/gamamap/public/GamaDataDisplay.asp?dataset=EDF&samp\\_date=&global\\_id=T0608501471&assigned\\_name=MW-9&store\\_num=](https://gamagroundwater.waterboards.ca.gov/gama/gamamap/public/GamaDataDisplay.asp?dataset=EDF&samp_date=&global_id=T0608501471&assigned_name=MW-9&store_num=)  
GeoTracker Data: [https://geotracker.waterboards.ca.gov/profile\\_report.asp?cmd=MWEDFResults&global\\_id=T0608501471&assigned\\_name=MW-9](https://geotracker.waterboards.ca.gov/profile_report.asp?cmd=MWEDFResults&global_id=T0608501471&assigned_name=MW-9)

**K102**  
**NNE**  
**1/2 - 1 Mile**  
**Higher**

**CA WELLS CAEDF0000112345**

Well ID: T0608501471-MW-1 Well Type: MONITORING  
Source: EDF Other Name: MW-1  
GAMA PFAS Testing: Not Reported  
Groundwater Quality Data: [https://gamagroundwater.waterboards.ca.gov/gama/gamamap/public/GamaDataDisplay.asp?dataset=EDF&samp\\_date=&global\\_id=T0608501471&assigned\\_name=MW-1&store\\_num=](https://gamagroundwater.waterboards.ca.gov/gama/gamamap/public/GamaDataDisplay.asp?dataset=EDF&samp_date=&global_id=T0608501471&assigned_name=MW-1&store_num=)  
GeoTracker Data: [https://geotracker.waterboards.ca.gov/profile\\_report.asp?cmd=MWEDFResults&global\\_id=T0608501471&assigned\\_name=MW-1](https://geotracker.waterboards.ca.gov/profile_report.asp?cmd=MWEDFResults&global_id=T0608501471&assigned_name=MW-1)

**K103**  
**NNE**  
**1/2 - 1 Mile**  
**Higher**

**CA WELLS CAEDF0000099598**

Well ID: T0608501471-MW-5 Well Type: MONITORING  
Source: EDF Other Name: MW-5  
GAMA PFAS Testing: Not Reported  
Groundwater Quality Data: [https://gamagroundwater.waterboards.ca.gov/gama/gamamap/public/GamaDataDisplay.asp?dataset=EDF&samp\\_date=&global\\_id=T0608501471&assigned\\_name=MW-5&store\\_num=](https://gamagroundwater.waterboards.ca.gov/gama/gamamap/public/GamaDataDisplay.asp?dataset=EDF&samp_date=&global_id=T0608501471&assigned_name=MW-5&store_num=)  
GeoTracker Data: [https://geotracker.waterboards.ca.gov/profile\\_report.asp?cmd=MWEDFResults&global\\_id=T0608501471&assigned\\_name=MW-5](https://geotracker.waterboards.ca.gov/profile_report.asp?cmd=MWEDFResults&global_id=T0608501471&assigned_name=MW-5)

## GEOCHECK® - PHYSICAL SETTING SOURCE MAP FINDINGS

Map ID  
Direction  
Distance  
Elevation

Database EDR ID Number

**K104**  
**NNE**  
**1/2 - 1 Mile**  
**Higher**

**CA WELLS CAEDF0000108506**

Well ID: T0608501471-MW-4 Well Type: MONITORING  
Source: EDF Other Name: MW-4  
GAMA PFAS Testing: Not Reported  
Groundwater Quality Data: [https://gamagroundwater.waterboards.ca.gov/gama/gamamap/public/GamaDataDisplay.asp?dataset=EDF&samp\\_date=&global\\_id=T0608501471&assigned\\_name=MW-4&store\\_num=](https://gamagroundwater.waterboards.ca.gov/gama/gamamap/public/GamaDataDisplay.asp?dataset=EDF&samp_date=&global_id=T0608501471&assigned_name=MW-4&store_num=)  
GeoTracker Data: [https://geotracker.waterboards.ca.gov/profile\\_report.asp?cmd=MWEDFResults&global\\_id=T0608501471&assigned\\_name=MW-4](https://geotracker.waterboards.ca.gov/profile_report.asp?cmd=MWEDFResults&global_id=T0608501471&assigned_name=MW-4)

**L105**  
**ESE**  
**1/2 - 1 Mile**  
**Higher**

**CA WELLS CAEDF0000015773**

Well ID: T0608502019-MW-4 Well Type: MONITORING  
Source: EDF Other Name: MW-4  
GAMA PFAS Testing: Not Reported  
Groundwater Quality Data: [https://gamagroundwater.waterboards.ca.gov/gama/gamamap/public/GamaDataDisplay.asp?dataset=EDF&samp\\_date=&global\\_id=T0608502019&assigned\\_name=MW-4&store\\_num=](https://gamagroundwater.waterboards.ca.gov/gama/gamamap/public/GamaDataDisplay.asp?dataset=EDF&samp_date=&global_id=T0608502019&assigned_name=MW-4&store_num=)  
GeoTracker Data: [https://geotracker.waterboards.ca.gov/profile\\_report.asp?cmd=MWEDFResults&global\\_id=T0608502019&assigned\\_name=MW-4](https://geotracker.waterboards.ca.gov/profile_report.asp?cmd=MWEDFResults&global_id=T0608502019&assigned_name=MW-4)

**L106**  
**ESE**  
**1/2 - 1 Mile**  
**Higher**

**CA WELLS CAEDF0000110270**

Well ID: T0608502019-MW-2 Well Type: MONITORING  
Source: EDF Other Name: MW-2  
GAMA PFAS Testing: Not Reported  
Groundwater Quality Data: [https://gamagroundwater.waterboards.ca.gov/gama/gamamap/public/GamaDataDisplay.asp?dataset=EDF&samp\\_date=&global\\_id=T0608502019&assigned\\_name=MW-2&store\\_num=](https://gamagroundwater.waterboards.ca.gov/gama/gamamap/public/GamaDataDisplay.asp?dataset=EDF&samp_date=&global_id=T0608502019&assigned_name=MW-2&store_num=)  
GeoTracker Data: [https://geotracker.waterboards.ca.gov/profile\\_report.asp?cmd=MWEDFResults&global\\_id=T0608502019&assigned\\_name=MW-2](https://geotracker.waterboards.ca.gov/profile_report.asp?cmd=MWEDFResults&global_id=T0608502019&assigned_name=MW-2)

**L107**  
**ESE**  
**1/2 - 1 Mile**  
**Higher**

**CA WELLS CAEDF0000002847**

Well ID: T0608502019-MW-3 Well Type: MONITORING  
Source: EDF Other Name: MW-3  
GAMA PFAS Testing: Not Reported  
Groundwater Quality Data: [https://gamagroundwater.waterboards.ca.gov/gama/gamamap/public/GamaDataDisplay.asp?dataset=EDF&samp\\_date=&global\\_id=T0608502019&assigned\\_name=MW-3&store\\_num=](https://gamagroundwater.waterboards.ca.gov/gama/gamamap/public/GamaDataDisplay.asp?dataset=EDF&samp_date=&global_id=T0608502019&assigned_name=MW-3&store_num=)  
GeoTracker Data: [https://geotracker.waterboards.ca.gov/profile\\_report.asp?cmd=MWEDFResults&global\\_id=T0608502019&assigned\\_name=MW-3](https://geotracker.waterboards.ca.gov/profile_report.asp?cmd=MWEDFResults&global_id=T0608502019&assigned_name=MW-3)

## GEOCHECK® - PHYSICAL SETTING SOURCE MAP FINDINGS

Map ID  
Direction  
Distance  
Elevation

Database EDR ID Number

**L108**  
**ESE**  
**1/2 - 1 Mile**  
**Higher**

**CA WELLS CAEDF0000012846**

Well ID: T0608502019-MW-1 Well Type: MONITORING  
Source: EDF Other Name: MW-1  
GAMA PFAS Testing: Not Reported  
Groundwater Quality Data: [https://gamagroundwater.waterboards.ca.gov/gama/gamamap/public/GamaDataDisplay.asp?dataset=EDF&samp\\_date=&global\\_id=T0608502019&assigned\\_name=MW-1&store\\_num=](https://gamagroundwater.waterboards.ca.gov/gama/gamamap/public/GamaDataDisplay.asp?dataset=EDF&samp_date=&global_id=T0608502019&assigned_name=MW-1&store_num=)  
GeoTracker Data: [https://geotracker.waterboards.ca.gov/profile\\_report.asp?cmd=MWEDFResults&global\\_id=T0608502019&assigned\\_name=MW-1](https://geotracker.waterboards.ca.gov/profile_report.asp?cmd=MWEDFResults&global_id=T0608502019&assigned_name=MW-1)

**M109**  
**NNE**  
**1/2 - 1 Mile**  
**Higher**

**CA WELLS CAEDF0000002666**

Well ID: T0608501966-STMW-9 Well Type: MONITORING  
Source: EDF Other Name: STMW-9  
GAMA PFAS Testing: Not Reported  
Groundwater Quality Data: [https://gamagroundwater.waterboards.ca.gov/gama/gamamap/public/GamaDataDisplay.asp?dataset=EDF&samp\\_date=&global\\_id=T0608501966&assigned\\_name=STMW-9&store\\_num=](https://gamagroundwater.waterboards.ca.gov/gama/gamamap/public/GamaDataDisplay.asp?dataset=EDF&samp_date=&global_id=T0608501966&assigned_name=STMW-9&store_num=)  
GeoTracker Data: [https://geotracker.waterboards.ca.gov/profile\\_report.asp?cmd=MWEDFResults&global\\_id=T0608501966&assigned\\_name=STMW-9](https://geotracker.waterboards.ca.gov/profile_report.asp?cmd=MWEDFResults&global_id=T0608501966&assigned_name=STMW-9)

**M110**  
**NNE**  
**1/2 - 1 Mile**  
**Higher**

**CA WELLS CAEDF0000041236**

Well ID: T0608501966-STMW-7 Well Type: MONITORING  
Source: EDF Other Name: STMW-7  
GAMA PFAS Testing: Not Reported  
Groundwater Quality Data: [https://gamagroundwater.waterboards.ca.gov/gama/gamamap/public/GamaDataDisplay.asp?dataset=EDF&samp\\_date=&global\\_id=T0608501966&assigned\\_name=STMW-7&store\\_num=](https://gamagroundwater.waterboards.ca.gov/gama/gamamap/public/GamaDataDisplay.asp?dataset=EDF&samp_date=&global_id=T0608501966&assigned_name=STMW-7&store_num=)  
GeoTracker Data: [https://geotracker.waterboards.ca.gov/profile\\_report.asp?cmd=MWEDFResults&global\\_id=T0608501966&assigned\\_name=STMW-7](https://geotracker.waterboards.ca.gov/profile_report.asp?cmd=MWEDFResults&global_id=T0608501966&assigned_name=STMW-7)

**M111**  
**NNE**  
**1/2 - 1 Mile**  
**Higher**

**CA WELLS CAEDF0000129902**

Well ID: T0608501966-B-2 Well Type: MONITORING  
Source: EDF Other Name: B-2  
GAMA PFAS Testing: Not Reported  
Groundwater Quality Data: [https://gamagroundwater.waterboards.ca.gov/gama/gamamap/public/GamaDataDisplay.asp?dataset=EDF&samp\\_date=&global\\_id=T0608501966&assigned\\_name=B-2&store\\_num=](https://gamagroundwater.waterboards.ca.gov/gama/gamamap/public/GamaDataDisplay.asp?dataset=EDF&samp_date=&global_id=T0608501966&assigned_name=B-2&store_num=)  
GeoTracker Data: [https://geotracker.waterboards.ca.gov/profile\\_report.asp?cmd=MWEDFResults&global\\_id=T0608501966&assigned\\_name=B-2](https://geotracker.waterboards.ca.gov/profile_report.asp?cmd=MWEDFResults&global_id=T0608501966&assigned_name=B-2)

## GEOCHECK® - PHYSICAL SETTING SOURCE MAP FINDINGS

Map ID  
Direction  
Distance  
Elevation

Database EDR ID Number

**M112**  
**NNE**  
**1/2 - 1 Mile**  
**Higher**

**CA WELLS CAEDF0000023076**

Well ID: T0608501966-STMW-10 Well Type: MONITORING  
Source: EDF Other Name: STMW-10  
GAMA PFAS Testing: Not Reported  
Groundwater Quality Data: [https://gamagroundwater.waterboards.ca.gov/gama/gamamap/public/GamaDataDisplay.asp?dataset=EDF&samp\\_date=&global\\_id=T0608501966&assigned\\_name=STMW-10&store\\_num=](https://gamagroundwater.waterboards.ca.gov/gama/gamamap/public/GamaDataDisplay.asp?dataset=EDF&samp_date=&global_id=T0608501966&assigned_name=STMW-10&store_num=)  
GeoTracker Data: [https://geotracker.waterboards.ca.gov/profile\\_report.asp?cmd=MWEDFResults&global\\_id=T0608501966&assigned\\_name=STMW-10](https://geotracker.waterboards.ca.gov/profile_report.asp?cmd=MWEDFResults&global_id=T0608501966&assigned_name=STMW-10)

**M113**  
**NNE**  
**1/2 - 1 Mile**  
**Higher**

**CA WELLS CAEDF0000137618**

Well ID: T0608501966-STMW-1 Well Type: MONITORING  
Source: EDF Other Name: STMW-1  
GAMA PFAS Testing: Not Reported  
Groundwater Quality Data: [https://gamagroundwater.waterboards.ca.gov/gama/gamamap/public/GamaDataDisplay.asp?dataset=EDF&samp\\_date=&global\\_id=T0608501966&assigned\\_name=STMW-1&store\\_num=](https://gamagroundwater.waterboards.ca.gov/gama/gamamap/public/GamaDataDisplay.asp?dataset=EDF&samp_date=&global_id=T0608501966&assigned_name=STMW-1&store_num=)  
GeoTracker Data: [https://geotracker.waterboards.ca.gov/profile\\_report.asp?cmd=MWEDFResults&global\\_id=T0608501966&assigned\\_name=STMW-1](https://geotracker.waterboards.ca.gov/profile_report.asp?cmd=MWEDFResults&global_id=T0608501966&assigned_name=STMW-1)

**M114**  
**NNE**  
**1/2 - 1 Mile**  
**Higher**

**CA WELLS CAEDF0000045386**

Well ID: T0608501966-STMW-14 Well Type: MONITORING  
Source: EDF Other Name: STMW-14  
GAMA PFAS Testing: Not Reported  
Groundwater Quality Data: [https://gamagroundwater.waterboards.ca.gov/gama/gamamap/public/GamaDataDisplay.asp?dataset=EDF&samp\\_date=&global\\_id=T0608501966&assigned\\_name=STMW-14&store\\_num=](https://gamagroundwater.waterboards.ca.gov/gama/gamamap/public/GamaDataDisplay.asp?dataset=EDF&samp_date=&global_id=T0608501966&assigned_name=STMW-14&store_num=)  
GeoTracker Data: [https://geotracker.waterboards.ca.gov/profile\\_report.asp?cmd=MWEDFResults&global\\_id=T0608501966&assigned\\_name=STMW-14](https://geotracker.waterboards.ca.gov/profile_report.asp?cmd=MWEDFResults&global_id=T0608501966&assigned_name=STMW-14)

**N115**  
**South**  
**1/2 - 1 Mile**  
**Higher**

**CA WELLS CAEDF0000008380**

Well ID: SL18218598-VW-5 Well Type: MONITORING  
Source: EDF Other Name: VW-5  
GAMA PFAS Testing: Not Reported  
Groundwater Quality Data: [https://gamagroundwater.waterboards.ca.gov/gama/gamamap/public/GamaDataDisplay.asp?dataset=EDF&samp\\_date=&global\\_id=SL18218598&assigned\\_name=VW-5&store\\_num=](https://gamagroundwater.waterboards.ca.gov/gama/gamamap/public/GamaDataDisplay.asp?dataset=EDF&samp_date=&global_id=SL18218598&assigned_name=VW-5&store_num=)  
GeoTracker Data: [https://geotracker.waterboards.ca.gov/profile\\_report.asp?cmd=MWEDFResults&global\\_id=SL18218598&assigned\\_name=VW-5](https://geotracker.waterboards.ca.gov/profile_report.asp?cmd=MWEDFResults&global_id=SL18218598&assigned_name=VW-5)

## GEOCHECK® - PHYSICAL SETTING SOURCE MAP FINDINGS

Map ID  
Direction  
Distance  
Elevation

Database EDR ID Number

**M116**  
**NNE**  
**1/2 - 1 Mile**  
**Higher**

**CA WELLS CAEDF0000041826**

Well ID: T0608501966-B-1 Well Type: MONITORING  
Source: EDF Other Name: B-1  
GAMA PFAS Testing: Not Reported  
Groundwater Quality Data: [https://gamagroundwater.waterboards.ca.gov/gama/gamamap/public/GamaDataDisplay.asp?dataset=EDF&samp\\_date=&global\\_id=T0608501966&assigned\\_name=B-1&store\\_num=](https://gamagroundwater.waterboards.ca.gov/gama/gamamap/public/GamaDataDisplay.asp?dataset=EDF&samp_date=&global_id=T0608501966&assigned_name=B-1&store_num=)  
GeoTracker Data: [https://geotracker.waterboards.ca.gov/profile\\_report.asp?cmd=MWEDFResults&global\\_id=T0608501966&assigned\\_name=B-1](https://geotracker.waterboards.ca.gov/profile_report.asp?cmd=MWEDFResults&global_id=T0608501966&assigned_name=B-1)

**M117**  
**NNE**  
**1/2 - 1 Mile**  
**Higher**

**CA WELLS CAEDF0000057380**

Well ID: T0608501966-STMW-8 Well Type: MONITORING  
Source: EDF Other Name: STMW-8  
GAMA PFAS Testing: Not Reported  
Groundwater Quality Data: [https://gamagroundwater.waterboards.ca.gov/gama/gamamap/public/GamaDataDisplay.asp?dataset=EDF&samp\\_date=&global\\_id=T0608501966&assigned\\_name=STMW-8&store\\_num=](https://gamagroundwater.waterboards.ca.gov/gama/gamamap/public/GamaDataDisplay.asp?dataset=EDF&samp_date=&global_id=T0608501966&assigned_name=STMW-8&store_num=)  
GeoTracker Data: [https://geotracker.waterboards.ca.gov/profile\\_report.asp?cmd=MWEDFResults&global\\_id=T0608501966&assigned\\_name=STMW-8](https://geotracker.waterboards.ca.gov/profile_report.asp?cmd=MWEDFResults&global_id=T0608501966&assigned_name=STMW-8)

**M118**  
**NNE**  
**1/2 - 1 Mile**  
**Higher**

**CA WELLS CAEDF0000045714**

Well ID: T0608501966-STMW-6 Well Type: MONITORING  
Source: EDF Other Name: STMW-6  
GAMA PFAS Testing: Not Reported  
Groundwater Quality Data: [https://gamagroundwater.waterboards.ca.gov/gama/gamamap/public/GamaDataDisplay.asp?dataset=EDF&samp\\_date=&global\\_id=T0608501966&assigned\\_name=STMW-6&store\\_num=](https://gamagroundwater.waterboards.ca.gov/gama/gamamap/public/GamaDataDisplay.asp?dataset=EDF&samp_date=&global_id=T0608501966&assigned_name=STMW-6&store_num=)  
GeoTracker Data: [https://geotracker.waterboards.ca.gov/profile\\_report.asp?cmd=MWEDFResults&global\\_id=T0608501966&assigned\\_name=STMW-6](https://geotracker.waterboards.ca.gov/profile_report.asp?cmd=MWEDFResults&global_id=T0608501966&assigned_name=STMW-6)

**O119**  
**WNW**  
**1/2 - 1 Mile**  
**Lower**

**CA WELLS CAEDF0000078597**

Well ID: T0608501207-VW103-1 Well Type: MONITORING  
Source: EDF Other Name: VW103-1  
GAMA PFAS Testing: Not Reported  
Groundwater Quality Data: [https://gamagroundwater.waterboards.ca.gov/gama/gamamap/public/GamaDataDisplay.asp?dataset=EDF&samp\\_date=&global\\_id=T0608501207&assigned\\_name=VW103-1&store\\_num=](https://gamagroundwater.waterboards.ca.gov/gama/gamamap/public/GamaDataDisplay.asp?dataset=EDF&samp_date=&global_id=T0608501207&assigned_name=VW103-1&store_num=)  
GeoTracker Data: [https://geotracker.waterboards.ca.gov/profile\\_report.asp?cmd=MWEDFResults&global\\_id=T0608501207&assigned\\_name=VW103-1](https://geotracker.waterboards.ca.gov/profile_report.asp?cmd=MWEDFResults&global_id=T0608501207&assigned_name=VW103-1)



## GEOCHECK® - PHYSICAL SETTING SOURCE MAP FINDINGS

Map ID  
Direction  
Distance  
Elevation

Database EDR ID Number

**M120**  
**NNE**  
**1/2 - 1 Mile**  
**Higher**

**CA WELLS CAEDF0000056980**

Well ID: T0608501966-STMW-2 Well Type: MONITORING  
Source: EDF Other Name: STMW-2  
GAMA PFAS Testing: Not Reported  
Groundwater Quality Data: [https://gamagroundwater.waterboards.ca.gov/gama/gamamap/public/GamaDataDisplay.asp?dataset=EDF&samp\\_date=&global\\_id=T0608501966&assigned\\_name=STMW-2&store\\_num=](https://gamagroundwater.waterboards.ca.gov/gama/gamamap/public/GamaDataDisplay.asp?dataset=EDF&samp_date=&global_id=T0608501966&assigned_name=STMW-2&store_num=)  
GeoTracker Data: [https://geotracker.waterboards.ca.gov/profile\\_report.asp?cmd=MWEDFResults&global\\_id=T0608501966&assigned\\_name=STMW-2](https://geotracker.waterboards.ca.gov/profile_report.asp?cmd=MWEDFResults&global_id=T0608501966&assigned_name=STMW-2)

**M121**  
**NNE**  
**1/2 - 1 Mile**  
**Higher**

**CA WELLS CAEDF0000032172**

Well ID: T0608501966-STMW-13 Well Type: MONITORING  
Source: EDF Other Name: STMW-13  
GAMA PFAS Testing: Not Reported  
Groundwater Quality Data: [https://gamagroundwater.waterboards.ca.gov/gama/gamamap/public/GamaDataDisplay.asp?dataset=EDF&samp\\_date=&global\\_id=T0608501966&assigned\\_name=STMW-13&store\\_num=](https://gamagroundwater.waterboards.ca.gov/gama/gamamap/public/GamaDataDisplay.asp?dataset=EDF&samp_date=&global_id=T0608501966&assigned_name=STMW-13&store_num=)  
GeoTracker Data: [https://geotracker.waterboards.ca.gov/profile\\_report.asp?cmd=MWEDFResults&global\\_id=T0608501966&assigned\\_name=STMW-13](https://geotracker.waterboards.ca.gov/profile_report.asp?cmd=MWEDFResults&global_id=T0608501966&assigned_name=STMW-13)

**O122**  
**WNW**  
**1/2 - 1 Mile**  
**Lower**

**CA WELLS CAEDF0000127699**

Well ID: T0608501207-GX130J Well Type: MONITORING  
Source: EDF Other Name: GX130J  
GAMA PFAS Testing: Not Reported  
Groundwater Quality Data: [https://gamagroundwater.waterboards.ca.gov/gama/gamamap/public/GamaDataDisplay.asp?dataset=EDF&samp\\_date=&global\\_id=T0608501207&assigned\\_name=GX130J&store\\_num=](https://gamagroundwater.waterboards.ca.gov/gama/gamamap/public/GamaDataDisplay.asp?dataset=EDF&samp_date=&global_id=T0608501207&assigned_name=GX130J&store_num=)  
GeoTracker Data: [https://geotracker.waterboards.ca.gov/profile\\_report.asp?cmd=MWEDFResults&global\\_id=T0608501207&assigned\\_name=GX130J](https://geotracker.waterboards.ca.gov/profile_report.asp?cmd=MWEDFResults&global_id=T0608501207&assigned_name=GX130J)

**M123**  
**NNE**  
**1/2 - 1 Mile**  
**Higher**

**CA WELLS CAEDF0000091436**

Well ID: T0608501966-STMW-5 Well Type: MONITORING  
Source: EDF Other Name: STMW-5  
GAMA PFAS Testing: Not Reported  
Groundwater Quality Data: [https://gamagroundwater.waterboards.ca.gov/gama/gamamap/public/GamaDataDisplay.asp?dataset=EDF&samp\\_date=&global\\_id=T0608501966&assigned\\_name=STMW-5&store\\_num=](https://gamagroundwater.waterboards.ca.gov/gama/gamamap/public/GamaDataDisplay.asp?dataset=EDF&samp_date=&global_id=T0608501966&assigned_name=STMW-5&store_num=)  
GeoTracker Data: [https://geotracker.waterboards.ca.gov/profile\\_report.asp?cmd=MWEDFResults&global\\_id=T0608501966&assigned\\_name=STMW-5](https://geotracker.waterboards.ca.gov/profile_report.asp?cmd=MWEDFResults&global_id=T0608501966&assigned_name=STMW-5)

## GEOCHECK® - PHYSICAL SETTING SOURCE MAP FINDINGS

Map ID  
Direction  
Distance  
Elevation

Database EDR ID Number

**O124**  
**WNW**  
**1/2 - 1 Mile**  
**Lower**

**CA WELLS CAEDF0000054972**

Well ID: T0608501207-GX130D Well Type: MONITORING  
Source: EDF Other Name: GX130D  
GAMA PFAS Testing: Not Reported  
Groundwater Quality Data: [https://gamagroundwater.waterboards.ca.gov/gama/gamamap/public/GamaDataDisplay.asp?dataset=EDF&samp\\_date=&global\\_id=T0608501207&assigned\\_name=GX130D&store\\_num=](https://gamagroundwater.waterboards.ca.gov/gama/gamamap/public/GamaDataDisplay.asp?dataset=EDF&samp_date=&global_id=T0608501207&assigned_name=GX130D&store_num=)  
GeoTracker Data: [https://geotracker.waterboards.ca.gov/profile\\_report.asp?cmd=MWEDFResults&global\\_id=T0608501207&assigned\\_name=GX130D](https://geotracker.waterboards.ca.gov/profile_report.asp?cmd=MWEDFResults&global_id=T0608501207&assigned_name=GX130D)

**M125**  
**NNE**  
**1/2 - 1 Mile**  
**Higher**

**CA WELLS CAEDF0000064837**

Well ID: T0608501966-STMW-3 Well Type: MONITORING  
Source: EDF Other Name: STMW-3  
GAMA PFAS Testing: Not Reported  
Groundwater Quality Data: [https://gamagroundwater.waterboards.ca.gov/gama/gamamap/public/GamaDataDisplay.asp?dataset=EDF&samp\\_date=&global\\_id=T0608501966&assigned\\_name=STMW-3&store\\_num=](https://gamagroundwater.waterboards.ca.gov/gama/gamamap/public/GamaDataDisplay.asp?dataset=EDF&samp_date=&global_id=T0608501966&assigned_name=STMW-3&store_num=)  
GeoTracker Data: [https://geotracker.waterboards.ca.gov/profile\\_report.asp?cmd=MWEDFResults&global\\_id=T0608501966&assigned\\_name=STMW-3](https://geotracker.waterboards.ca.gov/profile_report.asp?cmd=MWEDFResults&global_id=T0608501966&assigned_name=STMW-3)

**O126**  
**WNW**  
**1/2 - 1 Mile**  
**Lower**

**CA WELLS CAEDF0000093898**

Well ID: T0608501207-GX130G Well Type: MONITORING  
Source: EDF Other Name: GX130G  
GAMA PFAS Testing: Not Reported  
Groundwater Quality Data: [https://gamagroundwater.waterboards.ca.gov/gama/gamamap/public/GamaDataDisplay.asp?dataset=EDF&samp\\_date=&global\\_id=T0608501207&assigned\\_name=GX130G&store\\_num=](https://gamagroundwater.waterboards.ca.gov/gama/gamamap/public/GamaDataDisplay.asp?dataset=EDF&samp_date=&global_id=T0608501207&assigned_name=GX130G&store_num=)  
GeoTracker Data: [https://geotracker.waterboards.ca.gov/profile\\_report.asp?cmd=MWEDFResults&global\\_id=T0608501207&assigned\\_name=GX130G](https://geotracker.waterboards.ca.gov/profile_report.asp?cmd=MWEDFResults&global_id=T0608501207&assigned_name=GX130G)

**N127**  
**South**  
**1/2 - 1 Mile**  
**Higher**

**CA WELLS CAEDF0000121127**

Well ID: SL18218598-VW-4 Well Type: MONITORING  
Source: EDF Other Name: VW-4  
GAMA PFAS Testing: Not Reported  
Groundwater Quality Data: [https://gamagroundwater.waterboards.ca.gov/gama/gamamap/public/GamaDataDisplay.asp?dataset=EDF&samp\\_date=&global\\_id=SL18218598&assigned\\_name=VW-4&store\\_num=](https://gamagroundwater.waterboards.ca.gov/gama/gamamap/public/GamaDataDisplay.asp?dataset=EDF&samp_date=&global_id=SL18218598&assigned_name=VW-4&store_num=)  
GeoTracker Data: [https://geotracker.waterboards.ca.gov/profile\\_report.asp?cmd=MWEDFResults&global\\_id=SL18218598&assigned\\_name=VW-4](https://geotracker.waterboards.ca.gov/profile_report.asp?cmd=MWEDFResults&global_id=SL18218598&assigned_name=VW-4)

## GEOCHECK® - PHYSICAL SETTING SOURCE MAP FINDINGS

Map ID  
Direction  
Distance  
Elevation

Database EDR ID Number

**O128**  
**WNW**  
**1/2 - 1 Mile**  
**Lower**

**CA WELLS CAEDF0000038790**

Well ID: T0608501207-VW103-4 Well Type: MONITORING  
Source: EDF Other Name: VW103-4  
GAMA PFAS Testing: Not Reported  
Groundwater Quality Data: [https://gamagroundwater.waterboards.ca.gov/gama/gamamap/public/GamaDataDisplay.asp?dataset=EDF&samp\\_date=&global\\_id=T0608501207&assigned\\_name=VW103-4&store\\_num=](https://gamagroundwater.waterboards.ca.gov/gama/gamamap/public/GamaDataDisplay.asp?dataset=EDF&samp_date=&global_id=T0608501207&assigned_name=VW103-4&store_num=)  
GeoTracker Data: [https://geotracker.waterboards.ca.gov/profile\\_report.asp?cmd=MWEDFResults&global\\_id=T0608501207&assigned\\_name=VW103-4](https://geotracker.waterboards.ca.gov/profile_report.asp?cmd=MWEDFResults&global_id=T0608501207&assigned_name=VW103-4)

**O129**  
**WNW**  
**1/2 - 1 Mile**  
**Lower**

**CA WELLS CAEDF0000136047**

Well ID: T0608501207-GX130I Well Type: MONITORING  
Source: EDF Other Name: GX130I  
GAMA PFAS Testing: Not Reported  
Groundwater Quality Data: [https://gamagroundwater.waterboards.ca.gov/gama/gamamap/public/GamaDataDisplay.asp?dataset=EDF&samp\\_date=&global\\_id=T0608501207&assigned\\_name=GX130I&store\\_num=](https://gamagroundwater.waterboards.ca.gov/gama/gamamap/public/GamaDataDisplay.asp?dataset=EDF&samp_date=&global_id=T0608501207&assigned_name=GX130I&store_num=)  
GeoTracker Data: [https://geotracker.waterboards.ca.gov/profile\\_report.asp?cmd=MWEDFResults&global\\_id=T0608501207&assigned\\_name=GX130I](https://geotracker.waterboards.ca.gov/profile_report.asp?cmd=MWEDFResults&global_id=T0608501207&assigned_name=GX130I)

**O130**  
**WNW**  
**1/2 - 1 Mile**  
**Lower**

**CA WELLS CAEDF0000050993**

Well ID: T0608501207-VW103-2 Well Type: MONITORING  
Source: EDF Other Name: VW103-2  
GAMA PFAS Testing: Not Reported  
Groundwater Quality Data: [https://gamagroundwater.waterboards.ca.gov/gama/gamamap/public/GamaDataDisplay.asp?dataset=EDF&samp\\_date=&global\\_id=T0608501207&assigned\\_name=VW103-2&store\\_num=](https://gamagroundwater.waterboards.ca.gov/gama/gamamap/public/GamaDataDisplay.asp?dataset=EDF&samp_date=&global_id=T0608501207&assigned_name=VW103-2&store_num=)  
GeoTracker Data: [https://geotracker.waterboards.ca.gov/profile\\_report.asp?cmd=MWEDFResults&global\\_id=T0608501207&assigned\\_name=VW103-2](https://geotracker.waterboards.ca.gov/profile_report.asp?cmd=MWEDFResults&global_id=T0608501207&assigned_name=VW103-2)

**O131**  
**WNW**  
**1/2 - 1 Mile**  
**Lower**

**CA WELLS CAEDF0000125599**

Well ID: T0608501207-VW103-5 Well Type: MONITORING  
Source: EDF Other Name: VW103-5  
GAMA PFAS Testing: Not Reported  
Groundwater Quality Data: [https://gamagroundwater.waterboards.ca.gov/gama/gamamap/public/GamaDataDisplay.asp?dataset=EDF&samp\\_date=&global\\_id=T0608501207&assigned\\_name=VW103-5&store\\_num=](https://gamagroundwater.waterboards.ca.gov/gama/gamamap/public/GamaDataDisplay.asp?dataset=EDF&samp_date=&global_id=T0608501207&assigned_name=VW103-5&store_num=)  
GeoTracker Data: [https://geotracker.waterboards.ca.gov/profile\\_report.asp?cmd=MWEDFResults&global\\_id=T0608501207&assigned\\_name=VW103-5](https://geotracker.waterboards.ca.gov/profile_report.asp?cmd=MWEDFResults&global_id=T0608501207&assigned_name=VW103-5)

## GEOCHECK® - PHYSICAL SETTING SOURCE MAP FINDINGS

Map ID  
Direction  
Distance  
Elevation

Database EDR ID Number

**M132**  
**NNE**  
**1/2 - 1 Mile**  
**Higher**

**CA WELLS CAEDF0000010232**

Well ID: T0608501966-STMW-4 Well Type: MONITORING  
Source: EDF Other Name: STMW-4  
GAMA PFAS Testing: Not Reported  
Groundwater Quality Data: [https://gamagroundwater.waterboards.ca.gov/gama/gamamap/public/GamaDataDisplay.asp?dataset=EDF&samp\\_date=&global\\_id=T0608501966&assigned\\_name=STMW-4&store\\_num=](https://gamagroundwater.waterboards.ca.gov/gama/gamamap/public/GamaDataDisplay.asp?dataset=EDF&samp_date=&global_id=T0608501966&assigned_name=STMW-4&store_num=)  
GeoTracker Data: [https://geotracker.waterboards.ca.gov/profile\\_report.asp?cmd=MWEDFResults&global\\_id=T0608501966&assigned\\_name=STMW-4](https://geotracker.waterboards.ca.gov/profile_report.asp?cmd=MWEDFResults&global_id=T0608501966&assigned_name=STMW-4)

**N133**  
**South**  
**1/2 - 1 Mile**  
**Higher**

**CA WELLS CAEDF0000006793**

Well ID: SL18218598-VW-3 Well Type: MONITORING  
Source: EDF Other Name: VW-3  
GAMA PFAS Testing: Not Reported  
Groundwater Quality Data: [https://gamagroundwater.waterboards.ca.gov/gama/gamamap/public/GamaDataDisplay.asp?dataset=EDF&samp\\_date=&global\\_id=SL18218598&assigned\\_name=VW-3&store\\_num=](https://gamagroundwater.waterboards.ca.gov/gama/gamamap/public/GamaDataDisplay.asp?dataset=EDF&samp_date=&global_id=SL18218598&assigned_name=VW-3&store_num=)  
GeoTracker Data: [https://geotracker.waterboards.ca.gov/profile\\_report.asp?cmd=MWEDFResults&global\\_id=SL18218598&assigned\\_name=VW-3](https://geotracker.waterboards.ca.gov/profile_report.asp?cmd=MWEDFResults&global_id=SL18218598&assigned_name=VW-3)

**O134**  
**WNW**  
**1/2 - 1 Mile**  
**Lower**

**CA WELLS CAEDF0000007882**

Well ID: T0608501207-GX130L Well Type: MONITORING  
Source: EDF Other Name: GX130L  
GAMA PFAS Testing: Not Reported  
Groundwater Quality Data: [https://gamagroundwater.waterboards.ca.gov/gama/gamamap/public/GamaDataDisplay.asp?dataset=EDF&samp\\_date=&global\\_id=T0608501207&assigned\\_name=GX130L&store\\_num=](https://gamagroundwater.waterboards.ca.gov/gama/gamamap/public/GamaDataDisplay.asp?dataset=EDF&samp_date=&global_id=T0608501207&assigned_name=GX130L&store_num=)  
GeoTracker Data: [https://geotracker.waterboards.ca.gov/profile\\_report.asp?cmd=MWEDFResults&global\\_id=T0608501207&assigned\\_name=GX130L](https://geotracker.waterboards.ca.gov/profile_report.asp?cmd=MWEDFResults&global_id=T0608501207&assigned_name=GX130L)

**O135**  
**WNW**  
**1/2 - 1 Mile**  
**Lower**

**CA WELLS CAEDF0000064257**

Well ID: T0608501207-VW103-3 Well Type: MONITORING  
Source: EDF Other Name: VW103-3  
GAMA PFAS Testing: Not Reported  
Groundwater Quality Data: [https://gamagroundwater.waterboards.ca.gov/gama/gamamap/public/GamaDataDisplay.asp?dataset=EDF&samp\\_date=&global\\_id=T0608501207&assigned\\_name=VW103-3&store\\_num=](https://gamagroundwater.waterboards.ca.gov/gama/gamamap/public/GamaDataDisplay.asp?dataset=EDF&samp_date=&global_id=T0608501207&assigned_name=VW103-3&store_num=)  
GeoTracker Data: [https://geotracker.waterboards.ca.gov/profile\\_report.asp?cmd=MWEDFResults&global\\_id=T0608501207&assigned\\_name=VW103-3](https://geotracker.waterboards.ca.gov/profile_report.asp?cmd=MWEDFResults&global_id=T0608501207&assigned_name=VW103-3)

## GEOCHECK® - PHYSICAL SETTING SOURCE MAP FINDINGS

Map ID  
Direction  
Distance  
Elevation

Database EDR ID Number

**P136**  
**NW**  
**1/2 - 1 Mile**  
**Lower**

**CA WELLS CAEDF0000049740**

Well ID: T0608500330-C-7 Well Type: MONITORING  
Source: EDF Other Name: C-7  
GAMA PFAS Testing: Not Reported  
Groundwater Quality Data: [https://gamagroundwater.waterboards.ca.gov/gama/gamamap/public/GamaDataDisplay.asp?dataset=EDF&samp\\_date=&global\\_id=T0608500330&assigned\\_name=C-7&store\\_num=](https://gamagroundwater.waterboards.ca.gov/gama/gamamap/public/GamaDataDisplay.asp?dataset=EDF&samp_date=&global_id=T0608500330&assigned_name=C-7&store_num=)  
GeoTracker Data: [https://geotracker.waterboards.ca.gov/profile\\_report.asp?cmd=MWEDFResults&global\\_id=T0608500330&assigned\\_name=C-7](https://geotracker.waterboards.ca.gov/profile_report.asp?cmd=MWEDFResults&global_id=T0608500330&assigned_name=C-7)

**M137**  
**NNE**  
**1/2 - 1 Mile**  
**Higher**

**CA WELLS CAEDF0000019271**

Well ID: T0608501966-STMW-12 Well Type: MONITORING  
Source: EDF Other Name: STMW-12  
GAMA PFAS Testing: Not Reported  
Groundwater Quality Data: [https://gamagroundwater.waterboards.ca.gov/gama/gamamap/public/GamaDataDisplay.asp?dataset=EDF&samp\\_date=&global\\_id=T0608501966&assigned\\_name=STMW-12&store\\_num=](https://gamagroundwater.waterboards.ca.gov/gama/gamamap/public/GamaDataDisplay.asp?dataset=EDF&samp_date=&global_id=T0608501966&assigned_name=STMW-12&store_num=)  
GeoTracker Data: [https://geotracker.waterboards.ca.gov/profile\\_report.asp?cmd=MWEDFResults&global\\_id=T0608501966&assigned\\_name=STMW-12](https://geotracker.waterboards.ca.gov/profile_report.asp?cmd=MWEDFResults&global_id=T0608501966&assigned_name=STMW-12)

**M138**  
**NNE**  
**1/2 - 1 Mile**  
**Higher**

**CA WELLS CAEDF0000105847**

Well ID: T0608501966-STMW-15 Well Type: MONITORING  
Source: EDF Other Name: STMW-15  
GAMA PFAS Testing: Not Reported  
Groundwater Quality Data: [https://gamagroundwater.waterboards.ca.gov/gama/gamamap/public/GamaDataDisplay.asp?dataset=EDF&samp\\_date=&global\\_id=T0608501966&assigned\\_name=STMW-15&store\\_num=](https://gamagroundwater.waterboards.ca.gov/gama/gamamap/public/GamaDataDisplay.asp?dataset=EDF&samp_date=&global_id=T0608501966&assigned_name=STMW-15&store_num=)  
GeoTracker Data: [https://geotracker.waterboards.ca.gov/profile\\_report.asp?cmd=MWEDFResults&global\\_id=T0608501966&assigned\\_name=STMW-15](https://geotracker.waterboards.ca.gov/profile_report.asp?cmd=MWEDFResults&global_id=T0608501966&assigned_name=STMW-15)

**N139**  
**South**  
**1/2 - 1 Mile**  
**Higher**

**CA WELLS CAEDF0000125960**

Well ID: SL18218598-VW-2 Well Type: MONITORING  
Source: EDF Other Name: VW-2  
GAMA PFAS Testing: Not Reported  
Groundwater Quality Data: [https://gamagroundwater.waterboards.ca.gov/gama/gamamap/public/GamaDataDisplay.asp?dataset=EDF&samp\\_date=&global\\_id=SL18218598&assigned\\_name=VW-2&store\\_num=](https://gamagroundwater.waterboards.ca.gov/gama/gamamap/public/GamaDataDisplay.asp?dataset=EDF&samp_date=&global_id=SL18218598&assigned_name=VW-2&store_num=)  
GeoTracker Data: [https://geotracker.waterboards.ca.gov/profile\\_report.asp?cmd=MWEDFResults&global\\_id=SL18218598&assigned\\_name=VW-2](https://geotracker.waterboards.ca.gov/profile_report.asp?cmd=MWEDFResults&global_id=SL18218598&assigned_name=VW-2)

## GEOCHECK® - PHYSICAL SETTING SOURCE MAP FINDINGS

Map ID  
Direction  
Distance  
Elevation

Database EDR ID Number

**M140**  
**NNE**  
**1/2 - 1 Mile**  
**Higher**

**CA WELLS CAEDF0000020974**

Well ID: T0608501966-STMW-16 Well Type: MONITORING  
Source: EDF Other Name: STMW-16  
GAMA PFAS Testing: Not Reported  
Groundwater Quality Data: [https://gamagroundwater.waterboards.ca.gov/gama/gamamap/public/GamaDataDisplay.asp?dataset=EDF&samp\\_date=&global\\_id=T0608501966&assigned\\_name=STMW-16&store\\_num=](https://gamagroundwater.waterboards.ca.gov/gama/gamamap/public/GamaDataDisplay.asp?dataset=EDF&samp_date=&global_id=T0608501966&assigned_name=STMW-16&store_num=)  
GeoTracker Data: [https://geotracker.waterboards.ca.gov/profile\\_report.asp?cmd=MWEDFResults&global\\_id=T0608501966&assigned\\_name=STMW-16](https://geotracker.waterboards.ca.gov/profile_report.asp?cmd=MWEDFResults&global_id=T0608501966&assigned_name=STMW-16)

**O141**  
**WNW**  
**1/2 - 1 Mile**  
**Lower**

**CA WELLS CAEDF0000114202**

Well ID: T0608501207-GX130E Well Type: MONITORING  
Source: EDF Other Name: GX130E  
GAMA PFAS Testing: Not Reported  
Groundwater Quality Data: [https://gamagroundwater.waterboards.ca.gov/gama/gamamap/public/GamaDataDisplay.asp?dataset=EDF&samp\\_date=&global\\_id=T0608501207&assigned\\_name=GX130E&store\\_num=](https://gamagroundwater.waterboards.ca.gov/gama/gamamap/public/GamaDataDisplay.asp?dataset=EDF&samp_date=&global_id=T0608501207&assigned_name=GX130E&store_num=)  
GeoTracker Data: [https://geotracker.waterboards.ca.gov/profile\\_report.asp?cmd=MWEDFResults&global\\_id=T0608501207&assigned\\_name=GX130E](https://geotracker.waterboards.ca.gov/profile_report.asp?cmd=MWEDFResults&global_id=T0608501207&assigned_name=GX130E)

**N142**  
**South**  
**1/2 - 1 Mile**  
**Higher**

**CA WELLS CAEDF0000093179**

Well ID: SL18218598-VW-1 Well Type: MONITORING  
Source: EDF Other Name: VW-1  
GAMA PFAS Testing: Not Reported  
Groundwater Quality Data: [https://gamagroundwater.waterboards.ca.gov/gama/gamamap/public/GamaDataDisplay.asp?dataset=EDF&samp\\_date=&global\\_id=SL18218598&assigned\\_name=VW-1&store\\_num=](https://gamagroundwater.waterboards.ca.gov/gama/gamamap/public/GamaDataDisplay.asp?dataset=EDF&samp_date=&global_id=SL18218598&assigned_name=VW-1&store_num=)  
GeoTracker Data: [https://geotracker.waterboards.ca.gov/profile\\_report.asp?cmd=MWEDFResults&global\\_id=SL18218598&assigned\\_name=VW-1](https://geotracker.waterboards.ca.gov/profile_report.asp?cmd=MWEDFResults&global_id=SL18218598&assigned_name=VW-1)

**P143**  
**NW**  
**1/2 - 1 Mile**  
**Lower**

**CA WELLS CAEDF0000016393**

Well ID: T0608500330-C-1 Well Type: MONITORING  
Source: EDF Other Name: C-1  
GAMA PFAS Testing: Not Reported  
Groundwater Quality Data: [https://gamagroundwater.waterboards.ca.gov/gama/gamamap/public/GamaDataDisplay.asp?dataset=EDF&samp\\_date=&global\\_id=T0608500330&assigned\\_name=C-1&store\\_num=](https://gamagroundwater.waterboards.ca.gov/gama/gamamap/public/GamaDataDisplay.asp?dataset=EDF&samp_date=&global_id=T0608500330&assigned_name=C-1&store_num=)  
GeoTracker Data: [https://geotracker.waterboards.ca.gov/profile\\_report.asp?cmd=MWEDFResults&global\\_id=T0608500330&assigned\\_name=C-1](https://geotracker.waterboards.ca.gov/profile_report.asp?cmd=MWEDFResults&global_id=T0608500330&assigned_name=C-1)

## GEOCHECK® - PHYSICAL SETTING SOURCE MAP FINDINGS

Map ID  
Direction  
Distance  
Elevation

Database EDR ID Number

**P144**  
**NW**  
**1/2 - 1 Mile**  
**Lower**

**CA WELLS CAEDF0000072740**

Well ID: T0608500330-C-2 Well Type: MONITORING  
Source: EDF Other Name: C-2  
GAMA PFAS Testing: Not Reported  
Groundwater Quality Data: [https://gamagroundwater.waterboards.ca.gov/gama/gamamap/public/GamaDataDisplay.asp?dataset=EDF&samp\\_date=&global\\_id=T0608500330&assigned\\_name=C-2&store\\_num=](https://gamagroundwater.waterboards.ca.gov/gama/gamamap/public/GamaDataDisplay.asp?dataset=EDF&samp_date=&global_id=T0608500330&assigned_name=C-2&store_num=)  
GeoTracker Data: [https://geotracker.waterboards.ca.gov/profile\\_report.asp?cmd=MWEDFResults&global\\_id=T0608500330&assigned\\_name=C-2](https://geotracker.waterboards.ca.gov/profile_report.asp?cmd=MWEDFResults&global_id=T0608500330&assigned_name=C-2)

**P145**  
**NW**  
**1/2 - 1 Mile**  
**Lower**

**CA WELLS CAEDF0000124766**

Well ID: T0608500330-C-3 Well Type: MONITORING  
Source: EDF Other Name: C-3  
GAMA PFAS Testing: Not Reported  
Groundwater Quality Data: [https://gamagroundwater.waterboards.ca.gov/gama/gamamap/public/GamaDataDisplay.asp?dataset=EDF&samp\\_date=&global\\_id=T0608500330&assigned\\_name=C-3&store\\_num=](https://gamagroundwater.waterboards.ca.gov/gama/gamamap/public/GamaDataDisplay.asp?dataset=EDF&samp_date=&global_id=T0608500330&assigned_name=C-3&store_num=)  
GeoTracker Data: [https://geotracker.waterboards.ca.gov/profile\\_report.asp?cmd=MWEDFResults&global\\_id=T0608500330&assigned\\_name=C-3](https://geotracker.waterboards.ca.gov/profile_report.asp?cmd=MWEDFResults&global_id=T0608500330&assigned_name=C-3)

**Q146**  
**SSE**  
**1/2 - 1 Mile**  
**Higher**

**CA WELLS CAEDF0000032946**

Well ID: T0608501104-MW13 Well Type: MONITORING  
Source: EDF Other Name: MW13  
GAMA PFAS Testing: Not Reported  
Groundwater Quality Data: [https://gamagroundwater.waterboards.ca.gov/gama/gamamap/public/GamaDataDisplay.asp?dataset=EDF&samp\\_date=&global\\_id=T0608501104&assigned\\_name=MW13&store\\_num=](https://gamagroundwater.waterboards.ca.gov/gama/gamamap/public/GamaDataDisplay.asp?dataset=EDF&samp_date=&global_id=T0608501104&assigned_name=MW13&store_num=)  
GeoTracker Data: [https://geotracker.waterboards.ca.gov/profile\\_report.asp?cmd=MWEDFResults&global\\_id=T0608501104&assigned\\_name=MW13](https://geotracker.waterboards.ca.gov/profile_report.asp?cmd=MWEDFResults&global_id=T0608501104&assigned_name=MW13)

**M147**  
**NNE**  
**1/2 - 1 Mile**  
**Higher**

**CA WELLS CAEDF0000081806**

Well ID: T0608501966-STMW-18 Well Type: MONITORING  
Source: EDF Other Name: STMW-18  
GAMA PFAS Testing: Not Reported  
Groundwater Quality Data: [https://gamagroundwater.waterboards.ca.gov/gama/gamamap/public/GamaDataDisplay.asp?dataset=EDF&samp\\_date=&global\\_id=T0608501966&assigned\\_name=STMW-18&store\\_num=](https://gamagroundwater.waterboards.ca.gov/gama/gamamap/public/GamaDataDisplay.asp?dataset=EDF&samp_date=&global_id=T0608501966&assigned_name=STMW-18&store_num=)  
GeoTracker Data: [https://geotracker.waterboards.ca.gov/profile\\_report.asp?cmd=MWEDFResults&global\\_id=T0608501966&assigned\\_name=STMW-18](https://geotracker.waterboards.ca.gov/profile_report.asp?cmd=MWEDFResults&global_id=T0608501966&assigned_name=STMW-18)

## GEOCHECK® - PHYSICAL SETTING SOURCE MAP FINDINGS

Map ID  
Direction  
Distance  
Elevation

Database EDR ID Number

**Q148**  
**SE**  
**1/2 - 1 Mile**  
**Higher**

**CA WELLS CAEDF0000042526**

Well ID: T0608501104-MW8 Well Type: MONITORING  
Source: EDF Other Name: MW8  
GAMA PFAS Testing: Not Reported  
Groundwater Quality Data: [https://gamagroundwater.waterboards.ca.gov/gama/gamamap/public/GamaDataDisplay.asp?dataset=EDF&samp\\_date=&global\\_id=T0608501104&assigned\\_name=MW8&store\\_num=](https://gamagroundwater.waterboards.ca.gov/gama/gamamap/public/GamaDataDisplay.asp?dataset=EDF&samp_date=&global_id=T0608501104&assigned_name=MW8&store_num=)  
GeoTracker Data: [https://geotracker.waterboards.ca.gov/profile\\_report.asp?cmd=MWEDFResults&global\\_id=T0608501104&assigned\\_name=MW8](https://geotracker.waterboards.ca.gov/profile_report.asp?cmd=MWEDFResults&global_id=T0608501104&assigned_name=MW8)

**M149**  
**NNE**  
**1/2 - 1 Mile**  
**Higher**

**CA WELLS CAEDF0000012367**

Well ID: T0608501966-STMW-17 Well Type: MONITORING  
Source: EDF Other Name: STMW-17  
GAMA PFAS Testing: Not Reported  
Groundwater Quality Data: [https://gamagroundwater.waterboards.ca.gov/gama/gamamap/public/GamaDataDisplay.asp?dataset=EDF&samp\\_date=&global\\_id=T0608501966&assigned\\_name=STMW-17&store\\_num=](https://gamagroundwater.waterboards.ca.gov/gama/gamamap/public/GamaDataDisplay.asp?dataset=EDF&samp_date=&global_id=T0608501966&assigned_name=STMW-17&store_num=)  
GeoTracker Data: [https://geotracker.waterboards.ca.gov/profile\\_report.asp?cmd=MWEDFResults&global\\_id=T0608501966&assigned\\_name=STMW-17](https://geotracker.waterboards.ca.gov/profile_report.asp?cmd=MWEDFResults&global_id=T0608501966&assigned_name=STMW-17)

**P150**  
**NW**  
**1/2 - 1 Mile**  
**Lower**

**CA WELLS CAEDF0000131701**

Well ID: T0608500330-C-9 Well Type: MONITORING  
Source: EDF Other Name: C-9  
GAMA PFAS Testing: Not Reported  
Groundwater Quality Data: [https://gamagroundwater.waterboards.ca.gov/gama/gamamap/public/GamaDataDisplay.asp?dataset=EDF&samp\\_date=&global\\_id=T0608500330&assigned\\_name=C-9&store\\_num=](https://gamagroundwater.waterboards.ca.gov/gama/gamamap/public/GamaDataDisplay.asp?dataset=EDF&samp_date=&global_id=T0608500330&assigned_name=C-9&store_num=)  
GeoTracker Data: [https://geotracker.waterboards.ca.gov/profile\\_report.asp?cmd=MWEDFResults&global\\_id=T0608500330&assigned\\_name=C-9](https://geotracker.waterboards.ca.gov/profile_report.asp?cmd=MWEDFResults&global_id=T0608500330&assigned_name=C-9)

**P151**  
**NW**  
**1/2 - 1 Mile**  
**Lower**

**CA WELLS CAEDF0000014533**

Well ID: T0608500330-C-10 Well Type: MONITORING  
Source: EDF Other Name: C-10  
GAMA PFAS Testing: Not Reported  
Groundwater Quality Data: [https://gamagroundwater.waterboards.ca.gov/gama/gamamap/public/GamaDataDisplay.asp?dataset=EDF&samp\\_date=&global\\_id=T0608500330&assigned\\_name=C-10&store\\_num=](https://gamagroundwater.waterboards.ca.gov/gama/gamamap/public/GamaDataDisplay.asp?dataset=EDF&samp_date=&global_id=T0608500330&assigned_name=C-10&store_num=)  
GeoTracker Data: [https://geotracker.waterboards.ca.gov/profile\\_report.asp?cmd=MWEDFResults&global\\_id=T0608500330&assigned\\_name=C-10](https://geotracker.waterboards.ca.gov/profile_report.asp?cmd=MWEDFResults&global_id=T0608500330&assigned_name=C-10)



## GEOCHECK® - PHYSICAL SETTING SOURCE MAP FINDINGS

Map ID  
Direction  
Distance  
Elevation

Database EDR ID Number

**P152**  
**NW**  
**1/2 - 1 Mile**  
**Lower**

**CA WELLS CAEDF0000108319**

Well ID: T0608500330-C-6 Well Type: MONITORING  
Source: EDF Other Name: C-6  
GAMA PFAS Testing: Not Reported  
Groundwater Quality Data: [https://gamagroundwater.waterboards.ca.gov/gama/gamamap/public/GamaDataDisplay.asp?dataset=EDF&samp\\_date=&global\\_id=T0608500330&assigned\\_name=C-6&store\\_num=](https://gamagroundwater.waterboards.ca.gov/gama/gamamap/public/GamaDataDisplay.asp?dataset=EDF&samp_date=&global_id=T0608500330&assigned_name=C-6&store_num=)  
GeoTracker Data: [https://geotracker.waterboards.ca.gov/profile\\_report.asp?cmd=MWEDFResults&global\\_id=T0608500330&assigned\\_name=C-6](https://geotracker.waterboards.ca.gov/profile_report.asp?cmd=MWEDFResults&global_id=T0608500330&assigned_name=C-6)

**P153**  
**NW**  
**1/2 - 1 Mile**  
**Lower**

**CA WELLS CAEDF0000108978**

Well ID: T0608500330-C-11 Well Type: MONITORING  
Source: EDF Other Name: C-11  
GAMA PFAS Testing: Not Reported  
Groundwater Quality Data: [https://gamagroundwater.waterboards.ca.gov/gama/gamamap/public/GamaDataDisplay.asp?dataset=EDF&samp\\_date=&global\\_id=T0608500330&assigned\\_name=C-11&store\\_num=](https://gamagroundwater.waterboards.ca.gov/gama/gamamap/public/GamaDataDisplay.asp?dataset=EDF&samp_date=&global_id=T0608500330&assigned_name=C-11&store_num=)  
GeoTracker Data: [https://geotracker.waterboards.ca.gov/profile\\_report.asp?cmd=MWEDFResults&global\\_id=T0608500330&assigned\\_name=C-11](https://geotracker.waterboards.ca.gov/profile_report.asp?cmd=MWEDFResults&global_id=T0608500330&assigned_name=C-11)

**P154**  
**NW**  
**1/2 - 1 Mile**  
**Lower**

**CA WELLS CAEDF0000104005**

Well ID: T0608500330-C-5 Well Type: MONITORING  
Source: EDF Other Name: C-5  
GAMA PFAS Testing: Not Reported  
Groundwater Quality Data: [https://gamagroundwater.waterboards.ca.gov/gama/gamamap/public/GamaDataDisplay.asp?dataset=EDF&samp\\_date=&global\\_id=T0608500330&assigned\\_name=C-5&store\\_num=](https://gamagroundwater.waterboards.ca.gov/gama/gamamap/public/GamaDataDisplay.asp?dataset=EDF&samp_date=&global_id=T0608500330&assigned_name=C-5&store_num=)  
GeoTracker Data: [https://geotracker.waterboards.ca.gov/profile\\_report.asp?cmd=MWEDFResults&global\\_id=T0608500330&assigned\\_name=C-5](https://geotracker.waterboards.ca.gov/profile_report.asp?cmd=MWEDFResults&global_id=T0608500330&assigned_name=C-5)

**R155**  
**North**  
**1/2 - 1 Mile**  
**Lower**

**CA WELLS CAEDF0000001687**

Well ID: T10000001895-MW-1 Well Type: MONITORING  
Source: EDF Other Name: MW-1  
GAMA PFAS Testing: Not Reported  
Groundwater Quality Data: [https://gamagroundwater.waterboards.ca.gov/gama/gamamap/public/GamaDataDisplay.asp?dataset=EDF&samp\\_date=&global\\_id=T10000001895&assigned\\_name=MW-1&store\\_num=](https://gamagroundwater.waterboards.ca.gov/gama/gamamap/public/GamaDataDisplay.asp?dataset=EDF&samp_date=&global_id=T10000001895&assigned_name=MW-1&store_num=)  
GeoTracker Data: [https://geotracker.waterboards.ca.gov/profile\\_report.asp?cmd=MWEDFResults&global\\_id=T10000001895&assigned\\_name=MW-1](https://geotracker.waterboards.ca.gov/profile_report.asp?cmd=MWEDFResults&global_id=T10000001895&assigned_name=MW-1)

## GEOCHECK® - PHYSICAL SETTING SOURCE MAP FINDINGS

Map ID  
Direction  
Distance  
Elevation

Database EDR ID Number

**R156**  
**North**  
**1/2 - 1 Mile**  
**Lower**

**CA WELLS CAEDF0000000357**

Well ID: T0608544580-MW-1 Well Type: MONITORING  
Source: EDF Other Name: MW-1  
GAMA PFAS Testing: Not Reported  
Groundwater Quality Data: [https://gamagroundwater.waterboards.ca.gov/gama/gamamap/public/GamaDataDisplay.asp?dataset=EDF&samp\\_date=&global\\_id=T0608544580&assigned\\_name=MW-1&store\\_num=](https://gamagroundwater.waterboards.ca.gov/gama/gamamap/public/GamaDataDisplay.asp?dataset=EDF&samp_date=&global_id=T0608544580&assigned_name=MW-1&store_num=)  
GeoTracker Data: [https://geotracker.waterboards.ca.gov/profile\\_report.asp?cmd=MWEDFResults&global\\_id=T0608544580&assigned\\_name=MW-1](https://geotracker.waterboards.ca.gov/profile_report.asp?cmd=MWEDFResults&global_id=T0608544580&assigned_name=MW-1)

**Q157**  
**SSE**  
**1/2 - 1 Mile**  
**Higher**

**CA WELLS CAEDF00000008958**

Well ID: T0608501104-MW12 Well Type: MONITORING  
Source: EDF Other Name: MW12  
GAMA PFAS Testing: Not Reported  
Groundwater Quality Data: [https://gamagroundwater.waterboards.ca.gov/gama/gamamap/public/GamaDataDisplay.asp?dataset=EDF&samp\\_date=&global\\_id=T0608501104&assigned\\_name=MW12&store\\_num=](https://gamagroundwater.waterboards.ca.gov/gama/gamamap/public/GamaDataDisplay.asp?dataset=EDF&samp_date=&global_id=T0608501104&assigned_name=MW12&store_num=)  
GeoTracker Data: [https://geotracker.waterboards.ca.gov/profile\\_report.asp?cmd=MWEDFResults&global\\_id=T0608501104&assigned\\_name=MW12](https://geotracker.waterboards.ca.gov/profile_report.asp?cmd=MWEDFResults&global_id=T0608501104&assigned_name=MW12)

**Q158**  
**SE**  
**1/2 - 1 Mile**  
**Higher**

**CA WELLS CAEDF00000034688**

Well ID: T0608501104-MW-6 Well Type: MONITORING  
Source: EDF Other Name: MW-6  
GAMA PFAS Testing: Not Reported  
Groundwater Quality Data: [https://gamagroundwater.waterboards.ca.gov/gama/gamamap/public/GamaDataDisplay.asp?dataset=EDF&samp\\_date=&global\\_id=T0608501104&assigned\\_name=MW-6&store\\_num=](https://gamagroundwater.waterboards.ca.gov/gama/gamamap/public/GamaDataDisplay.asp?dataset=EDF&samp_date=&global_id=T0608501104&assigned_name=MW-6&store_num=)  
GeoTracker Data: [https://geotracker.waterboards.ca.gov/profile\\_report.asp?cmd=MWEDFResults&global\\_id=T0608501104&assigned\\_name=MW-6](https://geotracker.waterboards.ca.gov/profile_report.asp?cmd=MWEDFResults&global_id=T0608501104&assigned_name=MW-6)

**P159**  
**NW**  
**1/2 - 1 Mile**  
**Lower**

**CA WELLS CAEDF00000022342**

Well ID: T0608501247-MW-6 Well Type: MONITORING  
Source: EDF Other Name: MW-6  
GAMA PFAS Testing: Not Reported  
Groundwater Quality Data: [https://gamagroundwater.waterboards.ca.gov/gama/gamamap/public/GamaDataDisplay.asp?dataset=EDF&samp\\_date=&global\\_id=T0608501247&assigned\\_name=MW-6&store\\_num=](https://gamagroundwater.waterboards.ca.gov/gama/gamamap/public/GamaDataDisplay.asp?dataset=EDF&samp_date=&global_id=T0608501247&assigned_name=MW-6&store_num=)  
GeoTracker Data: [https://geotracker.waterboards.ca.gov/profile\\_report.asp?cmd=MWEDFResults&global\\_id=T0608501247&assigned\\_name=MW-6](https://geotracker.waterboards.ca.gov/profile_report.asp?cmd=MWEDFResults&global_id=T0608501247&assigned_name=MW-6)

## GEOCHECK® - PHYSICAL SETTING SOURCE MAP FINDINGS

Map ID  
Direction  
Distance  
Elevation

Database EDR ID Number

**P160**  
**NW**  
**1/2 - 1 Mile**  
**Lower**

**CA WELLS CAEDF0000017221**

Well ID: T0608501247-MW-2 Well Type: MONITORING  
Source: EDF Other Name: MW-2  
GAMA PFAS Testing: Not Reported  
Groundwater Quality Data: [https://gamagroundwater.waterboards.ca.gov/gama/gamamap/public/GamaDataDisplay.asp?dataset=EDF&samp\\_date=&global\\_id=T0608501247&assigned\\_name=MW-2&store\\_num=](https://gamagroundwater.waterboards.ca.gov/gama/gamamap/public/GamaDataDisplay.asp?dataset=EDF&samp_date=&global_id=T0608501247&assigned_name=MW-2&store_num=)  
GeoTracker Data: [https://geotracker.waterboards.ca.gov/profile\\_report.asp?cmd=MWEDFResults&global\\_id=T0608501247&assigned\\_name=MW-2](https://geotracker.waterboards.ca.gov/profile_report.asp?cmd=MWEDFResults&global_id=T0608501247&assigned_name=MW-2)

**P161**  
**NW**  
**1/2 - 1 Mile**  
**Lower**

**CA WELLS CAEDF0000097060**

Well ID: T0608501247-EW-4 Well Type: MONITORING  
Source: EDF Other Name: EW-4  
GAMA PFAS Testing: Not Reported  
Groundwater Quality Data: [https://gamagroundwater.waterboards.ca.gov/gama/gamamap/public/GamaDataDisplay.asp?dataset=EDF&samp\\_date=&global\\_id=T0608501247&assigned\\_name=EW-4&store\\_num=](https://gamagroundwater.waterboards.ca.gov/gama/gamamap/public/GamaDataDisplay.asp?dataset=EDF&samp_date=&global_id=T0608501247&assigned_name=EW-4&store_num=)  
GeoTracker Data: [https://geotracker.waterboards.ca.gov/profile\\_report.asp?cmd=MWEDFResults&global\\_id=T0608501247&assigned\\_name=EW-4](https://geotracker.waterboards.ca.gov/profile_report.asp?cmd=MWEDFResults&global_id=T0608501247&assigned_name=EW-4)

**Q162**  
**SE**  
**1/2 - 1 Mile**  
**Higher**

**CA WELLS CAEDF0000099260**

Well ID: T0608501104-MW-4 Well Type: MONITORING  
Source: EDF Other Name: MW-4  
GAMA PFAS Testing: Not Reported  
Groundwater Quality Data: [https://gamagroundwater.waterboards.ca.gov/gama/gamamap/public/GamaDataDisplay.asp?dataset=EDF&samp\\_date=&global\\_id=T0608501104&assigned\\_name=MW-4&store\\_num=](https://gamagroundwater.waterboards.ca.gov/gama/gamamap/public/GamaDataDisplay.asp?dataset=EDF&samp_date=&global_id=T0608501104&assigned_name=MW-4&store_num=)  
GeoTracker Data: [https://geotracker.waterboards.ca.gov/profile\\_report.asp?cmd=MWEDFResults&global\\_id=T0608501104&assigned\\_name=MW-4](https://geotracker.waterboards.ca.gov/profile_report.asp?cmd=MWEDFResults&global_id=T0608501104&assigned_name=MW-4)

**P163**  
**NW**  
**1/2 - 1 Mile**  
**Lower**

**CA WELLS CAEDF0000070602**

Well ID: T0608501247-EW-5 Well Type: MONITORING  
Source: EDF Other Name: EW-5  
GAMA PFAS Testing: Not Reported  
Groundwater Quality Data: [https://gamagroundwater.waterboards.ca.gov/gama/gamamap/public/GamaDataDisplay.asp?dataset=EDF&samp\\_date=&global\\_id=T0608501247&assigned\\_name=EW-5&store\\_num=](https://gamagroundwater.waterboards.ca.gov/gama/gamamap/public/GamaDataDisplay.asp?dataset=EDF&samp_date=&global_id=T0608501247&assigned_name=EW-5&store_num=)  
GeoTracker Data: [https://geotracker.waterboards.ca.gov/profile\\_report.asp?cmd=MWEDFResults&global\\_id=T0608501247&assigned\\_name=EW-5](https://geotracker.waterboards.ca.gov/profile_report.asp?cmd=MWEDFResults&global_id=T0608501247&assigned_name=EW-5)

## GEOCHECK® - PHYSICAL SETTING SOURCE MAP FINDINGS

Map ID  
Direction  
Distance  
Elevation

Database EDR ID Number

**Q164**  
**SE**  
**1/2 - 1 Mile**  
**Higher**

**CA WELLS CAEDF0000077058**

Well ID: T0608501104-MW7 Well Type: MONITORING  
Source: EDF Other Name: MW7  
GAMA PFAS Testing: Not Reported  
Groundwater Quality Data: [https://gamagroundwater.waterboards.ca.gov/gama/gamamap/public/GamaDataDisplay.asp?dataset=EDF&samp\\_date=&global\\_id=T0608501104&assigned\\_name=MW7&store\\_num=](https://gamagroundwater.waterboards.ca.gov/gama/gamamap/public/GamaDataDisplay.asp?dataset=EDF&samp_date=&global_id=T0608501104&assigned_name=MW7&store_num=)  
GeoTracker Data: [https://geotracker.waterboards.ca.gov/profile\\_report.asp?cmd=MWEDFResults&global\\_id=T0608501104&assigned\\_name=MW7](https://geotracker.waterboards.ca.gov/profile_report.asp?cmd=MWEDFResults&global_id=T0608501104&assigned_name=MW7)

**S165**  
**NW**  
**1/2 - 1 Mile**  
**Lower**

**CA WELLS CAEDF0000010249**

Well ID: T0608501247-MW-8 Well Type: MONITORING  
Source: EDF Other Name: MW-8  
GAMA PFAS Testing: Not Reported  
Groundwater Quality Data: [https://gamagroundwater.waterboards.ca.gov/gama/gamamap/public/GamaDataDisplay.asp?dataset=EDF&samp\\_date=&global\\_id=T0608501247&assigned\\_name=MW-8&store\\_num=](https://gamagroundwater.waterboards.ca.gov/gama/gamamap/public/GamaDataDisplay.asp?dataset=EDF&samp_date=&global_id=T0608501247&assigned_name=MW-8&store_num=)  
GeoTracker Data: [https://geotracker.waterboards.ca.gov/profile\\_report.asp?cmd=MWEDFResults&global\\_id=T0608501247&assigned\\_name=MW-8](https://geotracker.waterboards.ca.gov/profile_report.asp?cmd=MWEDFResults&global_id=T0608501247&assigned_name=MW-8)

**S166**  
**NW**  
**1/2 - 1 Mile**  
**Lower**

**CA WELLS CAEDF0000090749**

Well ID: T0608501247-MW-3 Well Type: MONITORING  
Source: EDF Other Name: MW-3  
GAMA PFAS Testing: Not Reported  
Groundwater Quality Data: [https://gamagroundwater.waterboards.ca.gov/gama/gamamap/public/GamaDataDisplay.asp?dataset=EDF&samp\\_date=&global\\_id=T0608501247&assigned\\_name=MW-3&store\\_num=](https://gamagroundwater.waterboards.ca.gov/gama/gamamap/public/GamaDataDisplay.asp?dataset=EDF&samp_date=&global_id=T0608501247&assigned_name=MW-3&store_num=)  
GeoTracker Data: [https://geotracker.waterboards.ca.gov/profile\\_report.asp?cmd=MWEDFResults&global\\_id=T0608501247&assigned\\_name=MW-3](https://geotracker.waterboards.ca.gov/profile_report.asp?cmd=MWEDFResults&global_id=T0608501247&assigned_name=MW-3)

**S167**  
**NW**  
**1/2 - 1 Mile**  
**Lower**

**CA WELLS CAEDF0000050040**

Well ID: T0608501247-EW-1 Well Type: MONITORING  
Source: EDF Other Name: EW-1  
GAMA PFAS Testing: Not Reported  
Groundwater Quality Data: [https://gamagroundwater.waterboards.ca.gov/gama/gamamap/public/GamaDataDisplay.asp?dataset=EDF&samp\\_date=&global\\_id=T0608501247&assigned\\_name=EW-1&store\\_num=](https://gamagroundwater.waterboards.ca.gov/gama/gamamap/public/GamaDataDisplay.asp?dataset=EDF&samp_date=&global_id=T0608501247&assigned_name=EW-1&store_num=)  
GeoTracker Data: [https://geotracker.waterboards.ca.gov/profile\\_report.asp?cmd=MWEDFResults&global\\_id=T0608501247&assigned\\_name=EW-1](https://geotracker.waterboards.ca.gov/profile_report.asp?cmd=MWEDFResults&global_id=T0608501247&assigned_name=EW-1)

## GEOCHECK® - PHYSICAL SETTING SOURCE MAP FINDINGS

Map ID  
Direction  
Distance  
Elevation

Database EDR ID Number

**S168**  
**NW**  
**1/2 - 1 Mile**  
**Lower**

**CA WELLS CAEDF0000070441**

Well ID: T0608501247-EW-2 Well Type: MONITORING  
Source: EDF Other Name: EW-2  
GAMA PFAS Testing: Not Reported  
Groundwater Quality Data: [https://gamagroundwater.waterboards.ca.gov/gama/gamamap/public/GamaDataDisplay.asp?dataset=EDF&samp\\_date=&global\\_id=T0608501247&assigned\\_name=EW-2&store\\_num=](https://gamagroundwater.waterboards.ca.gov/gama/gamamap/public/GamaDataDisplay.asp?dataset=EDF&samp_date=&global_id=T0608501247&assigned_name=EW-2&store_num=)  
GeoTracker Data: [https://geotracker.waterboards.ca.gov/profile\\_report.asp?cmd=MWEDFResults&global\\_id=T0608501247&assigned\\_name=EW-2](https://geotracker.waterboards.ca.gov/profile_report.asp?cmd=MWEDFResults&global_id=T0608501247&assigned_name=EW-2)

**S169**  
**NW**  
**1/2 - 1 Mile**  
**Lower**

**CA WELLS CAEDF0000008800**

Well ID: T0608501247-MW-7 Well Type: MONITORING  
Source: EDF Other Name: MW-7  
GAMA PFAS Testing: Not Reported  
Groundwater Quality Data: [https://gamagroundwater.waterboards.ca.gov/gama/gamamap/public/GamaDataDisplay.asp?dataset=EDF&samp\\_date=&global\\_id=T0608501247&assigned\\_name=MW-7&store\\_num=](https://gamagroundwater.waterboards.ca.gov/gama/gamamap/public/GamaDataDisplay.asp?dataset=EDF&samp_date=&global_id=T0608501247&assigned_name=MW-7&store_num=)  
GeoTracker Data: [https://geotracker.waterboards.ca.gov/profile\\_report.asp?cmd=MWEDFResults&global\\_id=T0608501247&assigned\\_name=MW-7](https://geotracker.waterboards.ca.gov/profile_report.asp?cmd=MWEDFResults&global_id=T0608501247&assigned_name=MW-7)

**Q170**  
**SE**  
**1/2 - 1 Mile**  
**Higher**

**CA WELLS CAEDF0000004220**

Well ID: T0608501104-AS2 Well Type: MONITORING  
Source: EDF Other Name: AS2  
GAMA PFAS Testing: Not Reported  
Groundwater Quality Data: [https://gamagroundwater.waterboards.ca.gov/gama/gamamap/public/GamaDataDisplay.asp?dataset=EDF&samp\\_date=&global\\_id=T0608501104&assigned\\_name=AS2&store\\_num=](https://gamagroundwater.waterboards.ca.gov/gama/gamamap/public/GamaDataDisplay.asp?dataset=EDF&samp_date=&global_id=T0608501104&assigned_name=AS2&store_num=)  
GeoTracker Data: [https://geotracker.waterboards.ca.gov/profile\\_report.asp?cmd=MWEDFResults&global\\_id=T0608501104&assigned\\_name=AS2](https://geotracker.waterboards.ca.gov/profile_report.asp?cmd=MWEDFResults&global_id=T0608501104&assigned_name=AS2)

**S171**  
**NW**  
**1/2 - 1 Mile**  
**Lower**

**CA WELLS CAEDF0000095814**

Well ID: T0608501247-EW-3 Well Type: MONITORING  
Source: EDF Other Name: EW-3  
GAMA PFAS Testing: Not Reported  
Groundwater Quality Data: [https://gamagroundwater.waterboards.ca.gov/gama/gamamap/public/GamaDataDisplay.asp?dataset=EDF&samp\\_date=&global\\_id=T0608501247&assigned\\_name=EW-3&store\\_num=](https://gamagroundwater.waterboards.ca.gov/gama/gamamap/public/GamaDataDisplay.asp?dataset=EDF&samp_date=&global_id=T0608501247&assigned_name=EW-3&store_num=)  
GeoTracker Data: [https://geotracker.waterboards.ca.gov/profile\\_report.asp?cmd=MWEDFResults&global\\_id=T0608501247&assigned\\_name=EW-3](https://geotracker.waterboards.ca.gov/profile_report.asp?cmd=MWEDFResults&global_id=T0608501247&assigned_name=EW-3)

## GEOCHECK® - PHYSICAL SETTING SOURCE MAP FINDINGS

Map ID  
Direction  
Distance  
Elevation

Database EDR ID Number

**Q172**  
**SE**  
**1/2 - 1 Mile**  
**Higher**

**CA WELLS CAEDF0000033788**

Well ID: T0608501104-MW-3 Well Type: MONITORING  
Source: EDF Other Name: MW-3  
GAMA PFAS Testing: Not Reported  
Groundwater Quality Data: [https://gamagroundwater.waterboards.ca.gov/gama/gamamap/public/GamaDataDisplay.asp?dataset=EDF&samp\\_date=&global\\_id=T0608501104&assigned\\_name=MW-3&store\\_num=](https://gamagroundwater.waterboards.ca.gov/gama/gamamap/public/GamaDataDisplay.asp?dataset=EDF&samp_date=&global_id=T0608501104&assigned_name=MW-3&store_num=)  
GeoTracker Data: [https://geotracker.waterboards.ca.gov/profile\\_report.asp?cmd=MWEDFResults&global\\_id=T0608501104&assigned\\_name=MW-3](https://geotracker.waterboards.ca.gov/profile_report.asp?cmd=MWEDFResults&global_id=T0608501104&assigned_name=MW-3)

**S173**  
**NW**  
**1/2 - 1 Mile**  
**Lower**

**CA WELLS CAEDF0000069113**

Well ID: T0608501247-MW-5 Well Type: MONITORING  
Source: EDF Other Name: MW-5  
GAMA PFAS Testing: Not Reported  
Groundwater Quality Data: [https://gamagroundwater.waterboards.ca.gov/gama/gamamap/public/GamaDataDisplay.asp?dataset=EDF&samp\\_date=&global\\_id=T0608501247&assigned\\_name=MW-5&store\\_num=](https://gamagroundwater.waterboards.ca.gov/gama/gamamap/public/GamaDataDisplay.asp?dataset=EDF&samp_date=&global_id=T0608501247&assigned_name=MW-5&store_num=)  
GeoTracker Data: [https://geotracker.waterboards.ca.gov/profile\\_report.asp?cmd=MWEDFResults&global\\_id=T0608501247&assigned\\_name=MW-5](https://geotracker.waterboards.ca.gov/profile_report.asp?cmd=MWEDFResults&global_id=T0608501247&assigned_name=MW-5)

**R174**  
**North**  
**1/2 - 1 Mile**  
**Lower**

**CA WELLS CAEDF0000054328**

Well ID: T0608500100-MW-3 Well Type: MONITORING  
Source: EDF Other Name: MW-3  
GAMA PFAS Testing: Not Reported  
Groundwater Quality Data: [https://gamagroundwater.waterboards.ca.gov/gama/gamamap/public/GamaDataDisplay.asp?dataset=EDF&samp\\_date=&global\\_id=T0608500100&assigned\\_name=MW-3&store\\_num=](https://gamagroundwater.waterboards.ca.gov/gama/gamamap/public/GamaDataDisplay.asp?dataset=EDF&samp_date=&global_id=T0608500100&assigned_name=MW-3&store_num=)  
GeoTracker Data: [https://geotracker.waterboards.ca.gov/profile\\_report.asp?cmd=MWEDFResults&global\\_id=T0608500100&assigned\\_name=MW-3](https://geotracker.waterboards.ca.gov/profile_report.asp?cmd=MWEDFResults&global_id=T0608500100&assigned_name=MW-3)

**T175**  
**SE**  
**1/2 - 1 Mile**  
**Higher**

**CA WELLS CAEDF0000010039**

Well ID: T0608501104-AS1 Well Type: MONITORING  
Source: EDF Other Name: AS1  
GAMA PFAS Testing: Not Reported  
Groundwater Quality Data: [https://gamagroundwater.waterboards.ca.gov/gama/gamamap/public/GamaDataDisplay.asp?dataset=EDF&samp\\_date=&global\\_id=T0608501104&assigned\\_name=AS1&store\\_num=](https://gamagroundwater.waterboards.ca.gov/gama/gamamap/public/GamaDataDisplay.asp?dataset=EDF&samp_date=&global_id=T0608501104&assigned_name=AS1&store_num=)  
GeoTracker Data: [https://geotracker.waterboards.ca.gov/profile\\_report.asp?cmd=MWEDFResults&global\\_id=T0608501104&assigned\\_name=AS1](https://geotracker.waterboards.ca.gov/profile_report.asp?cmd=MWEDFResults&global_id=T0608501104&assigned_name=AS1)

## GEOCHECK® - PHYSICAL SETTING SOURCE MAP FINDINGS

Map ID  
Direction  
Distance  
Elevation

Database EDR ID Number

**T176**  
**SE**  
**1/2 - 1 Mile**  
**Higher**

**CA WELLS CAEDF0000003503**

Well ID: T0608501104-AS5 Well Type: MONITORING  
Source: EDF Other Name: AS5  
GAMA PFAS Testing: Not Reported  
Groundwater Quality Data: [https://gamagroundwater.waterboards.ca.gov/gama/gamamap/public/GamaDataDisplay.asp?dataset=EDF&samp\\_date=&global\\_id=T0608501104&assigned\\_name=AS5&store\\_num=](https://gamagroundwater.waterboards.ca.gov/gama/gamamap/public/GamaDataDisplay.asp?dataset=EDF&samp_date=&global_id=T0608501104&assigned_name=AS5&store_num=)  
GeoTracker Data: [https://geotracker.waterboards.ca.gov/profile\\_report.asp?cmd=MWEDFResults&global\\_id=T0608501104&assigned\\_name=AS5](https://geotracker.waterboards.ca.gov/profile_report.asp?cmd=MWEDFResults&global_id=T0608501104&assigned_name=AS5)

**T177**  
**SE**  
**1/2 - 1 Mile**  
**Higher**

**CA WELLS CAEDF00000091369**

Well ID: T0608501104-AS3 Well Type: MONITORING  
Source: EDF Other Name: AS3  
GAMA PFAS Testing: Not Reported  
Groundwater Quality Data: [https://gamagroundwater.waterboards.ca.gov/gama/gamamap/public/GamaDataDisplay.asp?dataset=EDF&samp\\_date=&global\\_id=T0608501104&assigned\\_name=AS3&store\\_num=](https://gamagroundwater.waterboards.ca.gov/gama/gamamap/public/GamaDataDisplay.asp?dataset=EDF&samp_date=&global_id=T0608501104&assigned_name=AS3&store_num=)  
GeoTracker Data: [https://geotracker.waterboards.ca.gov/profile\\_report.asp?cmd=MWEDFResults&global\\_id=T0608501104&assigned\\_name=AS3](https://geotracker.waterboards.ca.gov/profile_report.asp?cmd=MWEDFResults&global_id=T0608501104&assigned_name=AS3)

**T178**  
**SE**  
**1/2 - 1 Mile**  
**Higher**

**CA WELLS CAEDF00000079418**

Well ID: T0608501104-AS4 Well Type: MONITORING  
Source: EDF Other Name: AS4  
GAMA PFAS Testing: Not Reported  
Groundwater Quality Data: [https://gamagroundwater.waterboards.ca.gov/gama/gamamap/public/GamaDataDisplay.asp?dataset=EDF&samp\\_date=&global\\_id=T0608501104&assigned\\_name=AS4&store\\_num=](https://gamagroundwater.waterboards.ca.gov/gama/gamamap/public/GamaDataDisplay.asp?dataset=EDF&samp_date=&global_id=T0608501104&assigned_name=AS4&store_num=)  
GeoTracker Data: [https://geotracker.waterboards.ca.gov/profile\\_report.asp?cmd=MWEDFResults&global\\_id=T0608501104&assigned\\_name=AS4](https://geotracker.waterboards.ca.gov/profile_report.asp?cmd=MWEDFResults&global_id=T0608501104&assigned_name=AS4)

**T179**  
**SE**  
**1/2 - 1 Mile**  
**Higher**

**CA WELLS CAEDF00000061063**

Well ID: T0608501104-MW-2 Well Type: MONITORING  
Source: EDF Other Name: MW-2  
GAMA PFAS Testing: Not Reported  
Groundwater Quality Data: [https://gamagroundwater.waterboards.ca.gov/gama/gamamap/public/GamaDataDisplay.asp?dataset=EDF&samp\\_date=&global\\_id=T0608501104&assigned\\_name=MW-2&store\\_num=](https://gamagroundwater.waterboards.ca.gov/gama/gamamap/public/GamaDataDisplay.asp?dataset=EDF&samp_date=&global_id=T0608501104&assigned_name=MW-2&store_num=)  
GeoTracker Data: [https://geotracker.waterboards.ca.gov/profile\\_report.asp?cmd=MWEDFResults&global\\_id=T0608501104&assigned\\_name=MW-2](https://geotracker.waterboards.ca.gov/profile_report.asp?cmd=MWEDFResults&global_id=T0608501104&assigned_name=MW-2)

## GEOCHECK® - PHYSICAL SETTING SOURCE MAP FINDINGS

Map ID  
Direction  
Distance  
Elevation

Database EDR ID Number

**S180**  
**NW**  
**1/2 - 1 Mile**  
**Lower**

**CA WELLS CAEDF0000106294**

Well ID: T0608501247-MW-4 Well Type: MONITORING  
Source: EDF Other Name: MW-4  
GAMA PFAS Testing: Not Reported  
Groundwater Quality Data: [https://gamagroundwater.waterboards.ca.gov/gama/gamamap/public/GamaDataDisplay.asp?dataset=EDF&samp\\_date=&global\\_id=T0608501247&assigned\\_name=MW-4&store\\_num=](https://gamagroundwater.waterboards.ca.gov/gama/gamamap/public/GamaDataDisplay.asp?dataset=EDF&samp_date=&global_id=T0608501247&assigned_name=MW-4&store_num=)  
GeoTracker Data: [https://geotracker.waterboards.ca.gov/profile\\_report.asp?cmd=MWEDFResults&global\\_id=T0608501247&assigned\\_name=MW-4](https://geotracker.waterboards.ca.gov/profile_report.asp?cmd=MWEDFResults&global_id=T0608501247&assigned_name=MW-4)

**T181**  
**SE**  
**1/2 - 1 Mile**  
**Higher**

**CA WELLS CAEDF0000131816**

Well ID: T0608501104-MW-5 Well Type: MONITORING  
Source: EDF Other Name: MW-5  
GAMA PFAS Testing: Not Reported  
Groundwater Quality Data: [https://gamagroundwater.waterboards.ca.gov/gama/gamamap/public/GamaDataDisplay.asp?dataset=EDF&samp\\_date=&global\\_id=T0608501104&assigned\\_name=MW-5&store\\_num=](https://gamagroundwater.waterboards.ca.gov/gama/gamamap/public/GamaDataDisplay.asp?dataset=EDF&samp_date=&global_id=T0608501104&assigned_name=MW-5&store_num=)  
GeoTracker Data: [https://geotracker.waterboards.ca.gov/profile\\_report.asp?cmd=MWEDFResults&global\\_id=T0608501104&assigned\\_name=MW-5](https://geotracker.waterboards.ca.gov/profile_report.asp?cmd=MWEDFResults&global_id=T0608501104&assigned_name=MW-5)

**R182**  
**North**  
**1/2 - 1 Mile**  
**Lower**

**CA WELLS CAEDF0000138045**

Well ID: T0608500100-MW-2 Well Type: MONITORING  
Source: EDF Other Name: MW-2  
GAMA PFAS Testing: Not Reported  
Groundwater Quality Data: [https://gamagroundwater.waterboards.ca.gov/gama/gamamap/public/GamaDataDisplay.asp?dataset=EDF&samp\\_date=&global\\_id=T0608500100&assigned\\_name=MW-2&store\\_num=](https://gamagroundwater.waterboards.ca.gov/gama/gamamap/public/GamaDataDisplay.asp?dataset=EDF&samp_date=&global_id=T0608500100&assigned_name=MW-2&store_num=)  
GeoTracker Data: [https://geotracker.waterboards.ca.gov/profile\\_report.asp?cmd=MWEDFResults&global\\_id=T0608500100&assigned\\_name=MW-2](https://geotracker.waterboards.ca.gov/profile_report.asp?cmd=MWEDFResults&global_id=T0608500100&assigned_name=MW-2)

**T183**  
**SE**  
**1/2 - 1 Mile**  
**Higher**

**CA WELLS CAEDF0000076389**

Well ID: T0608501104-MW11 Well Type: MONITORING  
Source: EDF Other Name: MW11  
GAMA PFAS Testing: Not Reported  
Groundwater Quality Data: [https://gamagroundwater.waterboards.ca.gov/gama/gamamap/public/GamaDataDisplay.asp?dataset=EDF&samp\\_date=&global\\_id=T0608501104&assigned\\_name=MW11&store\\_num=](https://gamagroundwater.waterboards.ca.gov/gama/gamamap/public/GamaDataDisplay.asp?dataset=EDF&samp_date=&global_id=T0608501104&assigned_name=MW11&store_num=)  
GeoTracker Data: [https://geotracker.waterboards.ca.gov/profile\\_report.asp?cmd=MWEDFResults&global\\_id=T0608501104&assigned\\_name=MW11](https://geotracker.waterboards.ca.gov/profile_report.asp?cmd=MWEDFResults&global_id=T0608501104&assigned_name=MW11)



## GEOCHECK® - PHYSICAL SETTING SOURCE MAP FINDINGS

Map ID  
Direction  
Distance  
Elevation

Database EDR ID Number

**T184**  
**SE**  
**1/2 - 1 Mile**  
**Higher**

**CA WELLS CAEDF0000102883**

Well ID: T0608501104-MW10 Well Type: MONITORING  
Source: EDF Other Name: MW10  
GAMA PFAS Testing: Not Reported  
Groundwater Quality Data: [https://gamagroundwater.waterboards.ca.gov/gama/gamamap/public/GamaDataDisplay.asp?dataset=EDF&samp\\_date=&global\\_id=T0608501104&assigned\\_name=MW10&store\\_num=](https://gamagroundwater.waterboards.ca.gov/gama/gamamap/public/GamaDataDisplay.asp?dataset=EDF&samp_date=&global_id=T0608501104&assigned_name=MW10&store_num=)  
GeoTracker Data: [https://geotracker.waterboards.ca.gov/profile\\_report.asp?cmd=MWEDFResults&global\\_id=T0608501104&assigned\\_name=MW10](https://geotracker.waterboards.ca.gov/profile_report.asp?cmd=MWEDFResults&global_id=T0608501104&assigned_name=MW10)

**T185**  
**SE**  
**1/2 - 1 Mile**  
**Higher**

**CA WELLS CAEDF0000100356**

Well ID: T0608501104-MW-1 Well Type: MONITORING  
Source: EDF Other Name: MW-1  
GAMA PFAS Testing: Not Reported  
Groundwater Quality Data: [https://gamagroundwater.waterboards.ca.gov/gama/gamamap/public/GamaDataDisplay.asp?dataset=EDF&samp\\_date=&global\\_id=T0608501104&assigned\\_name=MW-1&store\\_num=](https://gamagroundwater.waterboards.ca.gov/gama/gamamap/public/GamaDataDisplay.asp?dataset=EDF&samp_date=&global_id=T0608501104&assigned_name=MW-1&store_num=)  
GeoTracker Data: [https://geotracker.waterboards.ca.gov/profile\\_report.asp?cmd=MWEDFResults&global\\_id=T0608501104&assigned\\_name=MW-1](https://geotracker.waterboards.ca.gov/profile_report.asp?cmd=MWEDFResults&global_id=T0608501104&assigned_name=MW-1)

**S186**  
**NW**  
**1/2 - 1 Mile**  
**Lower**

**CA WELLS CAEDF0000059073**

Well ID: T0608501247-MW-9 Well Type: MONITORING  
Source: EDF Other Name: MW-9  
GAMA PFAS Testing: Not Reported  
Groundwater Quality Data: [https://gamagroundwater.waterboards.ca.gov/gama/gamamap/public/GamaDataDisplay.asp?dataset=EDF&samp\\_date=&global\\_id=T0608501247&assigned\\_name=MW-9&store\\_num=](https://gamagroundwater.waterboards.ca.gov/gama/gamamap/public/GamaDataDisplay.asp?dataset=EDF&samp_date=&global_id=T0608501247&assigned_name=MW-9&store_num=)  
GeoTracker Data: [https://geotracker.waterboards.ca.gov/profile\\_report.asp?cmd=MWEDFResults&global\\_id=T0608501247&assigned\\_name=MW-9](https://geotracker.waterboards.ca.gov/profile_report.asp?cmd=MWEDFResults&global_id=T0608501247&assigned_name=MW-9)

**T187**  
**SE**  
**1/2 - 1 Mile**  
**Higher**

**CA WELLS CAEDF0000118908**

Well ID: T0608501104-MW9 Well Type: MONITORING  
Source: EDF Other Name: MW9  
GAMA PFAS Testing: Not Reported  
Groundwater Quality Data: [https://gamagroundwater.waterboards.ca.gov/gama/gamamap/public/GamaDataDisplay.asp?dataset=EDF&samp\\_date=&global\\_id=T0608501104&assigned\\_name=MW9&store\\_num=](https://gamagroundwater.waterboards.ca.gov/gama/gamamap/public/GamaDataDisplay.asp?dataset=EDF&samp_date=&global_id=T0608501104&assigned_name=MW9&store_num=)  
GeoTracker Data: [https://geotracker.waterboards.ca.gov/profile\\_report.asp?cmd=MWEDFResults&global\\_id=T0608501104&assigned\\_name=MW9](https://geotracker.waterboards.ca.gov/profile_report.asp?cmd=MWEDFResults&global_id=T0608501104&assigned_name=MW9)

## GEOCHECK® - PHYSICAL SETTING SOURCE MAP FINDINGS

Map ID  
Direction  
Distance  
Elevation

Database EDR ID Number

**R188**  
**North**  
**1/2 - 1 Mile**  
**Lower**

**CA WELLS CAEDF0000102430**

Well ID: T0608500100-GX-38 Well Type: MONITORING  
Source: EDF Other Name: GX-38  
GAMA PFAS Testing: Not Reported  
Groundwater Quality Data: [https://gamagroundwater.waterboards.ca.gov/gama/gamamap/public/GamaDataDisplay.asp?dataset=EDF&samp\\_date=&global\\_id=T0608500100&assigned\\_name=GX-38&store\\_num=](https://gamagroundwater.waterboards.ca.gov/gama/gamamap/public/GamaDataDisplay.asp?dataset=EDF&samp_date=&global_id=T0608500100&assigned_name=GX-38&store_num=)  
GeoTracker Data: [https://geotracker.waterboards.ca.gov/profile\\_report.asp?cmd=MWEDFResults&global\\_id=T0608500100&assigned\\_name=GX-38](https://geotracker.waterboards.ca.gov/profile_report.asp?cmd=MWEDFResults&global_id=T0608500100&assigned_name=GX-38)

**R189**  
**North**  
**1/2 - 1 Mile**  
**Lower**

**CA WELLS CAEDF0000079515**

Well ID: T0608544580-MW-4 Well Type: MONITORING  
Source: EDF Other Name: MW-4  
GAMA PFAS Testing: Not Reported  
Groundwater Quality Data: [https://gamagroundwater.waterboards.ca.gov/gama/gamamap/public/GamaDataDisplay.asp?dataset=EDF&samp\\_date=&global\\_id=T0608544580&assigned\\_name=MW-4&store\\_num=](https://gamagroundwater.waterboards.ca.gov/gama/gamamap/public/GamaDataDisplay.asp?dataset=EDF&samp_date=&global_id=T0608544580&assigned_name=MW-4&store_num=)  
GeoTracker Data: [https://geotracker.waterboards.ca.gov/profile\\_report.asp?cmd=MWEDFResults&global\\_id=T0608544580&assigned\\_name=MW-4](https://geotracker.waterboards.ca.gov/profile_report.asp?cmd=MWEDFResults&global_id=T0608544580&assigned_name=MW-4)

**R190**  
**North**  
**1/2 - 1 Mile**  
**Lower**

**CA WELLS CAEDF0000038686**

Well ID: T10000001895-MW-4 Well Type: MONITORING  
Source: EDF Other Name: MW-4  
GAMA PFAS Testing: Not Reported  
Groundwater Quality Data: [https://gamagroundwater.waterboards.ca.gov/gama/gamamap/public/GamaDataDisplay.asp?dataset=EDF&samp\\_date=&global\\_id=T10000001895&assigned\\_name=MW-4&store\\_num=](https://gamagroundwater.waterboards.ca.gov/gama/gamamap/public/GamaDataDisplay.asp?dataset=EDF&samp_date=&global_id=T10000001895&assigned_name=MW-4&store_num=)  
GeoTracker Data: [https://geotracker.waterboards.ca.gov/profile\\_report.asp?cmd=MWEDFResults&global\\_id=T10000001895&assigned\\_name=MW-4](https://geotracker.waterboards.ca.gov/profile_report.asp?cmd=MWEDFResults&global_id=T10000001895&assigned_name=MW-4)

**S191**  
**NW**  
**1/2 - 1 Mile**  
**Lower**

**CA WELLS CAEDF0000033624**

Well ID: T0608501247-MW-10 Well Type: MONITORING  
Source: EDF Other Name: MW-10  
GAMA PFAS Testing: Not Reported  
Groundwater Quality Data: [https://gamagroundwater.waterboards.ca.gov/gama/gamamap/public/GamaDataDisplay.asp?dataset=EDF&samp\\_date=&global\\_id=T0608501247&assigned\\_name=MW-10&store\\_num=](https://gamagroundwater.waterboards.ca.gov/gama/gamamap/public/GamaDataDisplay.asp?dataset=EDF&samp_date=&global_id=T0608501247&assigned_name=MW-10&store_num=)  
GeoTracker Data: [https://geotracker.waterboards.ca.gov/profile\\_report.asp?cmd=MWEDFResults&global\\_id=T0608501247&assigned\\_name=MW-10](https://geotracker.waterboards.ca.gov/profile_report.asp?cmd=MWEDFResults&global_id=T0608501247&assigned_name=MW-10)

## GEOCHECK® - PHYSICAL SETTING SOURCE MAP FINDINGS

Map ID  
Direction  
Distance  
Elevation

Database EDR ID Number

**R192**  
**North**  
**1/2 - 1 Mile**  
**Lower**

**CA WELLS CAEDF0000080769**

Well ID: T0608500100-MW-1 Well Type: MONITORING  
Source: EDF Other Name: MW-1  
GAMA PFAS Testing: Not Reported  
Groundwater Quality Data: [https://gamagroundwater.waterboards.ca.gov/gama/gamamap/public/GamaDataDisplay.asp?dataset=EDF&samp\\_date=&global\\_id=T0608500100&assigned\\_name=MW-1&store\\_num=](https://gamagroundwater.waterboards.ca.gov/gama/gamamap/public/GamaDataDisplay.asp?dataset=EDF&samp_date=&global_id=T0608500100&assigned_name=MW-1&store_num=)  
GeoTracker Data: [https://geotracker.waterboards.ca.gov/profile\\_report.asp?cmd=MWEDFResults&global\\_id=T0608500100&assigned\\_name=MW-1](https://geotracker.waterboards.ca.gov/profile_report.asp?cmd=MWEDFResults&global_id=T0608500100&assigned_name=MW-1)

**U193**  
**North**  
**1/2 - 1 Mile**  
**Lower**

**CA WELLS CAEDF0000135880**

Well ID: T10000001895-MW-3 Well Type: MONITORING  
Source: EDF Other Name: MW-3  
GAMA PFAS Testing: Not Reported  
Groundwater Quality Data: [https://gamagroundwater.waterboards.ca.gov/gama/gamamap/public/GamaDataDisplay.asp?dataset=EDF&samp\\_date=&global\\_id=T10000001895&assigned\\_name=MW-3&store\\_num=](https://gamagroundwater.waterboards.ca.gov/gama/gamamap/public/GamaDataDisplay.asp?dataset=EDF&samp_date=&global_id=T10000001895&assigned_name=MW-3&store_num=)  
GeoTracker Data: [https://geotracker.waterboards.ca.gov/profile\\_report.asp?cmd=MWEDFResults&global\\_id=T10000001895&assigned\\_name=MW-3](https://geotracker.waterboards.ca.gov/profile_report.asp?cmd=MWEDFResults&global_id=T10000001895&assigned_name=MW-3)

**U194**  
**North**  
**1/2 - 1 Mile**  
**Lower**

**CA WELLS CAEDF0000004152**

Well ID: T0608544580-MW-3 Well Type: MONITORING  
Source: EDF Other Name: MW-3  
GAMA PFAS Testing: Not Reported  
Groundwater Quality Data: [https://gamagroundwater.waterboards.ca.gov/gama/gamamap/public/GamaDataDisplay.asp?dataset=EDF&samp\\_date=&global\\_id=T0608544580&assigned\\_name=MW-3&store\\_num=](https://gamagroundwater.waterboards.ca.gov/gama/gamamap/public/GamaDataDisplay.asp?dataset=EDF&samp_date=&global_id=T0608544580&assigned_name=MW-3&store_num=)  
GeoTracker Data: [https://geotracker.waterboards.ca.gov/profile\\_report.asp?cmd=MWEDFResults&global\\_id=T0608544580&assigned\\_name=MW-3](https://geotracker.waterboards.ca.gov/profile_report.asp?cmd=MWEDFResults&global_id=T0608544580&assigned_name=MW-3)

**V195**  
**NNE**  
**1/2 - 1 Mile**  
**Higher**

**CA WELLS CAEDF0000095239**

Well ID: T0608501765-MW6 Well Type: MONITORING  
Source: EDF Other Name: MW6  
GAMA PFAS Testing: Not Reported  
Groundwater Quality Data: [https://gamagroundwater.waterboards.ca.gov/gama/gamamap/public/GamaDataDisplay.asp?dataset=EDF&samp\\_date=&global\\_id=T0608501765&assigned\\_name=MW6&store\\_num=](https://gamagroundwater.waterboards.ca.gov/gama/gamamap/public/GamaDataDisplay.asp?dataset=EDF&samp_date=&global_id=T0608501765&assigned_name=MW6&store_num=)  
GeoTracker Data: [https://geotracker.waterboards.ca.gov/profile\\_report.asp?cmd=MWEDFResults&global\\_id=T0608501765&assigned\\_name=MW6](https://geotracker.waterboards.ca.gov/profile_report.asp?cmd=MWEDFResults&global_id=T0608501765&assigned_name=MW6)

## GEOCHECK® - PHYSICAL SETTING SOURCE MAP FINDINGS

Map ID  
Direction  
Distance  
Elevation

Database EDR ID Number

**V196**  
**NNE**  
**1/2 - 1 Mile**  
**Higher**

**CA WELLS CAEDF0000009576**

Well ID: T0608501765-MW4 Well Type: MONITORING  
Source: EDF Other Name: MW4  
GAMA PFAS Testing: Not Reported  
Groundwater Quality Data: [https://gamagroundwater.waterboards.ca.gov/gama/gamamap/public/GamaDataDisplay.asp?dataset=EDF&samp\\_date=&global\\_id=T0608501765&assigned\\_name=MW4&store\\_num=](https://gamagroundwater.waterboards.ca.gov/gama/gamamap/public/GamaDataDisplay.asp?dataset=EDF&samp_date=&global_id=T0608501765&assigned_name=MW4&store_num=)  
GeoTracker Data: [https://geotracker.waterboards.ca.gov/profile\\_report.asp?cmd=MWEDFResults&global\\_id=T0608501765&assigned\\_name=MW4](https://geotracker.waterboards.ca.gov/profile_report.asp?cmd=MWEDFResults&global_id=T0608501765&assigned_name=MW4)

**R197**  
**North**  
**1/2 - 1 Mile**  
**Lower**

**CA WELLS CAEDF0000104308**

Well ID: T0608500100-MW-4R Well Type: MONITORING  
Source: EDF Other Name: MW-4R  
GAMA PFAS Testing: Not Reported  
Groundwater Quality Data: [https://gamagroundwater.waterboards.ca.gov/gama/gamamap/public/GamaDataDisplay.asp?dataset=EDF&samp\\_date=&global\\_id=T0608500100&assigned\\_name=MW-4R&store\\_num=](https://gamagroundwater.waterboards.ca.gov/gama/gamamap/public/GamaDataDisplay.asp?dataset=EDF&samp_date=&global_id=T0608500100&assigned_name=MW-4R&store_num=)  
GeoTracker Data: [https://geotracker.waterboards.ca.gov/profile\\_report.asp?cmd=MWEDFResults&global\\_id=T0608500100&assigned\\_name=MW-4R](https://geotracker.waterboards.ca.gov/profile_report.asp?cmd=MWEDFResults&global_id=T0608500100&assigned_name=MW-4R)

**V198**  
**NNE**  
**1/2 - 1 Mile**  
**Higher**

**CA WELLS CAEDF00000091763**

Well ID: T0608501765-AS1 Well Type: MONITORING  
Source: EDF Other Name: AS1  
GAMA PFAS Testing: Not Reported  
Groundwater Quality Data: [https://gamagroundwater.waterboards.ca.gov/gama/gamamap/public/GamaDataDisplay.asp?dataset=EDF&samp\\_date=&global\\_id=T0608501765&assigned\\_name=AS1&store\\_num=](https://gamagroundwater.waterboards.ca.gov/gama/gamamap/public/GamaDataDisplay.asp?dataset=EDF&samp_date=&global_id=T0608501765&assigned_name=AS1&store_num=)  
GeoTracker Data: [https://geotracker.waterboards.ca.gov/profile\\_report.asp?cmd=MWEDFResults&global\\_id=T0608501765&assigned\\_name=AS1](https://geotracker.waterboards.ca.gov/profile_report.asp?cmd=MWEDFResults&global_id=T0608501765&assigned_name=AS1)

**V199**  
**NNE**  
**1/2 - 1 Mile**  
**Higher**

**CA WELLS CAEDF00000023016**

Well ID: T0608501765-MW5 Well Type: MONITORING  
Source: EDF Other Name: MW5  
GAMA PFAS Testing: Not Reported  
Groundwater Quality Data: [https://gamagroundwater.waterboards.ca.gov/gama/gamamap/public/GamaDataDisplay.asp?dataset=EDF&samp\\_date=&global\\_id=T0608501765&assigned\\_name=MW5&store\\_num=](https://gamagroundwater.waterboards.ca.gov/gama/gamamap/public/GamaDataDisplay.asp?dataset=EDF&samp_date=&global_id=T0608501765&assigned_name=MW5&store_num=)  
GeoTracker Data: [https://geotracker.waterboards.ca.gov/profile\\_report.asp?cmd=MWEDFResults&global\\_id=T0608501765&assigned\\_name=MW5](https://geotracker.waterboards.ca.gov/profile_report.asp?cmd=MWEDFResults&global_id=T0608501765&assigned_name=MW5)

## GEOCHECK® - PHYSICAL SETTING SOURCE MAP FINDINGS

Map ID  
Direction  
Distance  
Elevation

Database EDR ID Number

**V200**  
**NNE**  
**1/2 - 1 Mile**  
**Higher**

**CA WELLS CAEDF0000070843**

Well ID: T0608501765-PZ1 Well Type: MONITORING  
Source: EDF Other Name: PZ1  
GAMA PFAS Testing: Not Reported  
Groundwater Quality Data: [https://gamagroundwater.waterboards.ca.gov/gama/gamamap/public/GamaDataDisplay.asp?dataset=EDF&samp\\_date=&global\\_id=T0608501765&assigned\\_name=PZ1&store\\_num=](https://gamagroundwater.waterboards.ca.gov/gama/gamamap/public/GamaDataDisplay.asp?dataset=EDF&samp_date=&global_id=T0608501765&assigned_name=PZ1&store_num=)  
GeoTracker Data: [https://geotracker.waterboards.ca.gov/profile\\_report.asp?cmd=MWEDFResults&global\\_id=T0608501765&assigned\\_name=PZ1](https://geotracker.waterboards.ca.gov/profile_report.asp?cmd=MWEDFResults&global_id=T0608501765&assigned_name=PZ1)

**W201**  
**SE**  
**1/2 - 1 Mile**  
**Higher**

**CA WELLS CAEDF0000090934**

Well ID: T0608578883-MW-17 Well Type: MONITORING  
Source: EDF Other Name: MW-17  
GAMA PFAS Testing: Not Reported  
Groundwater Quality Data: [https://gamagroundwater.waterboards.ca.gov/gama/gamamap/public/GamaDataDisplay.asp?dataset=EDF&samp\\_date=&global\\_id=T0608578883&assigned\\_name=MW-17&store\\_num=](https://gamagroundwater.waterboards.ca.gov/gama/gamamap/public/GamaDataDisplay.asp?dataset=EDF&samp_date=&global_id=T0608578883&assigned_name=MW-17&store_num=)  
GeoTracker Data: [https://geotracker.waterboards.ca.gov/profile\\_report.asp?cmd=MWEDFResults&global\\_id=T0608578883&assigned\\_name=MW-17](https://geotracker.waterboards.ca.gov/profile_report.asp?cmd=MWEDFResults&global_id=T0608578883&assigned_name=MW-17)

**V202**  
**NNE**  
**1/2 - 1 Mile**  
**Higher**

**CA WELLS CAEDF0000121410**

Well ID: T0608501765-MW2B Well Type: MONITORING  
Source: EDF Other Name: MW2B  
GAMA PFAS Testing: Not Reported  
Groundwater Quality Data: [https://gamagroundwater.waterboards.ca.gov/gama/gamamap/public/GamaDataDisplay.asp?dataset=EDF&samp\\_date=&global\\_id=T0608501765&assigned\\_name=MW2B&store\\_num=](https://gamagroundwater.waterboards.ca.gov/gama/gamamap/public/GamaDataDisplay.asp?dataset=EDF&samp_date=&global_id=T0608501765&assigned_name=MW2B&store_num=)  
GeoTracker Data: [https://geotracker.waterboards.ca.gov/profile\\_report.asp?cmd=MWEDFResults&global\\_id=T0608501765&assigned\\_name=MW2B](https://geotracker.waterboards.ca.gov/profile_report.asp?cmd=MWEDFResults&global_id=T0608501765&assigned_name=MW2B)

**V203**  
**NNE**  
**1/2 - 1 Mile**  
**Higher**

**CA WELLS CAEDF0000012378**

Well ID: T0608501765-EW1 Well Type: MONITORING  
Source: EDF Other Name: EW1  
GAMA PFAS Testing: Not Reported  
Groundwater Quality Data: [https://gamagroundwater.waterboards.ca.gov/gama/gamamap/public/GamaDataDisplay.asp?dataset=EDF&samp\\_date=&global\\_id=T0608501765&assigned\\_name=EW1&store\\_num=](https://gamagroundwater.waterboards.ca.gov/gama/gamamap/public/GamaDataDisplay.asp?dataset=EDF&samp_date=&global_id=T0608501765&assigned_name=EW1&store_num=)  
GeoTracker Data: [https://geotracker.waterboards.ca.gov/profile\\_report.asp?cmd=MWEDFResults&global\\_id=T0608501765&assigned\\_name=EW1](https://geotracker.waterboards.ca.gov/profile_report.asp?cmd=MWEDFResults&global_id=T0608501765&assigned_name=EW1)

## GEOCHECK® - PHYSICAL SETTING SOURCE MAP FINDINGS

Map ID  
Direction  
Distance  
Elevation

Database EDR ID Number

**U204**  
**NNW**  
**1/2 - 1 Mile**  
**Lower**

**CA WELLS CAEDF0000112817**

Well ID: T10000001895-MW-10 Well Type: MONITORING  
Source: EDF Other Name: MW-10  
GAMA PFAS Testing: Not Reported  
Groundwater Quality Data: [https://gamagroundwater.waterboards.ca.gov/gama/gamamap/public/GamaDataDisplay.asp?dataset=EDF&samp\\_date=&global\\_id=T10000001895&assigned\\_name=MW-10&store\\_num=](https://gamagroundwater.waterboards.ca.gov/gama/gamamap/public/GamaDataDisplay.asp?dataset=EDF&samp_date=&global_id=T10000001895&assigned_name=MW-10&store_num=)  
GeoTracker Data: [https://geotracker.waterboards.ca.gov/profile\\_report.asp?cmd=MWEDFResults&global\\_id=T10000001895&assigned\\_name=MW-10](https://geotracker.waterboards.ca.gov/profile_report.asp?cmd=MWEDFResults&global_id=T10000001895&assigned_name=MW-10)

**U205**  
**NNW**  
**1/2 - 1 Mile**  
**Lower**

**CA WELLS CAEDF0000022317**

Well ID: T0608544580-MW-10 Well Type: MONITORING  
Source: EDF Other Name: MW-10  
GAMA PFAS Testing: Not Reported  
Groundwater Quality Data: [https://gamagroundwater.waterboards.ca.gov/gama/gamamap/public/GamaDataDisplay.asp?dataset=EDF&samp\\_date=&global\\_id=T0608544580&assigned\\_name=MW-10&store\\_num=](https://gamagroundwater.waterboards.ca.gov/gama/gamamap/public/GamaDataDisplay.asp?dataset=EDF&samp_date=&global_id=T0608544580&assigned_name=MW-10&store_num=)  
GeoTracker Data: [https://geotracker.waterboards.ca.gov/profile\\_report.asp?cmd=MWEDFResults&global\\_id=T0608544580&assigned\\_name=MW-10](https://geotracker.waterboards.ca.gov/profile_report.asp?cmd=MWEDFResults&global_id=T0608544580&assigned_name=MW-10)

**V206**  
**NNE**  
**1/2 - 1 Mile**  
**Higher**

**CA WELLS CAEDF0000087003**

Well ID: T0608501765-SVE1 Well Type: MONITORING  
Source: EDF Other Name: SVE1  
GAMA PFAS Testing: Not Reported  
Groundwater Quality Data: [https://gamagroundwater.waterboards.ca.gov/gama/gamamap/public/GamaDataDisplay.asp?dataset=EDF&samp\\_date=&global\\_id=T0608501765&assigned\\_name=SVE1&store\\_num=](https://gamagroundwater.waterboards.ca.gov/gama/gamamap/public/GamaDataDisplay.asp?dataset=EDF&samp_date=&global_id=T0608501765&assigned_name=SVE1&store_num=)  
GeoTracker Data: [https://geotracker.waterboards.ca.gov/profile\\_report.asp?cmd=MWEDFResults&global\\_id=T0608501765&assigned\\_name=SVE1](https://geotracker.waterboards.ca.gov/profile_report.asp?cmd=MWEDFResults&global_id=T0608501765&assigned_name=SVE1)

**U207**  
**North**  
**1/2 - 1 Mile**  
**Lower**

**CA WELLS CAEDF0000116480**

Well ID: T0608544580-MW-2A Well Type: MONITORING  
Source: EDF Other Name: MW-2A  
GAMA PFAS Testing: Not Reported  
Groundwater Quality Data: [https://gamagroundwater.waterboards.ca.gov/gama/gamamap/public/GamaDataDisplay.asp?dataset=EDF&samp\\_date=&global\\_id=T0608544580&assigned\\_name=MW-2A&store\\_num=](https://gamagroundwater.waterboards.ca.gov/gama/gamamap/public/GamaDataDisplay.asp?dataset=EDF&samp_date=&global_id=T0608544580&assigned_name=MW-2A&store_num=)  
GeoTracker Data: [https://geotracker.waterboards.ca.gov/profile\\_report.asp?cmd=MWEDFResults&global\\_id=T0608544580&assigned\\_name=MW-2A](https://geotracker.waterboards.ca.gov/profile_report.asp?cmd=MWEDFResults&global_id=T0608544580&assigned_name=MW-2A)

## GEOCHECK® - PHYSICAL SETTING SOURCE MAP FINDINGS

Map ID  
Direction  
Distance  
Elevation

Database EDR ID Number

**U208**  
**North**  
**1/2 - 1 Mile**  
**Lower**

**CA WELLS CAEDF0000031425**

Well ID: T0608544580-MW-2 Well Type: MONITORING  
Source: EDF Other Name: MW-2  
GAMA PFAS Testing: Not Reported  
Groundwater Quality Data: [https://gamagroundwater.waterboards.ca.gov/gama/gamamap/public/GamaDataDisplay.asp?dataset=EDF&samp\\_date=&global\\_id=T0608544580&assigned\\_name=MW-2&store\\_num=](https://gamagroundwater.waterboards.ca.gov/gama/gamamap/public/GamaDataDisplay.asp?dataset=EDF&samp_date=&global_id=T0608544580&assigned_name=MW-2&store_num=)  
GeoTracker Data: [https://geotracker.waterboards.ca.gov/profile\\_report.asp?cmd=MWEDFResults&global\\_id=T0608544580&assigned\\_name=MW-2](https://geotracker.waterboards.ca.gov/profile_report.asp?cmd=MWEDFResults&global_id=T0608544580&assigned_name=MW-2)

**V209**  
**NNE**  
**1/2 - 1 Mile**  
**Higher**

**CA WELLS CAEDF0000139451**

Well ID: T0608501765-PZ2 Well Type: MONITORING  
Source: EDF Other Name: PZ2  
GAMA PFAS Testing: Not Reported  
Groundwater Quality Data: [https://gamagroundwater.waterboards.ca.gov/gama/gamamap/public/GamaDataDisplay.asp?dataset=EDF&samp\\_date=&global\\_id=T0608501765&assigned\\_name=PZ2&store\\_num=](https://gamagroundwater.waterboards.ca.gov/gama/gamamap/public/GamaDataDisplay.asp?dataset=EDF&samp_date=&global_id=T0608501765&assigned_name=PZ2&store_num=)  
GeoTracker Data: [https://geotracker.waterboards.ca.gov/profile\\_report.asp?cmd=MWEDFResults&global\\_id=T0608501765&assigned\\_name=PZ2](https://geotracker.waterboards.ca.gov/profile_report.asp?cmd=MWEDFResults&global_id=T0608501765&assigned_name=PZ2)

**V210**  
**NNE**  
**1/2 - 1 Mile**  
**Higher**

**CA WELLS CAEDF0000099124**

Well ID: T0608501765-MWD Well Type: MONITORING  
Source: EDF Other Name: MWD  
GAMA PFAS Testing: Not Reported  
Groundwater Quality Data: [https://gamagroundwater.waterboards.ca.gov/gama/gamamap/public/GamaDataDisplay.asp?dataset=EDF&samp\\_date=&global\\_id=T0608501765&assigned\\_name=MWD&store\\_num=](https://gamagroundwater.waterboards.ca.gov/gama/gamamap/public/GamaDataDisplay.asp?dataset=EDF&samp_date=&global_id=T0608501765&assigned_name=MWD&store_num=)  
GeoTracker Data: [https://geotracker.waterboards.ca.gov/profile\\_report.asp?cmd=MWEDFResults&global\\_id=T0608501765&assigned\\_name=MWD](https://geotracker.waterboards.ca.gov/profile_report.asp?cmd=MWEDFResults&global_id=T0608501765&assigned_name=MWD)

**V211**  
**NNE**  
**1/2 - 1 Mile**  
**Higher**

**CA WELLS CAEDF0000112223**

Well ID: T0608501765-MW1B Well Type: MONITORING  
Source: EDF Other Name: MW1B  
GAMA PFAS Testing: Not Reported  
Groundwater Quality Data: [https://gamagroundwater.waterboards.ca.gov/gama/gamamap/public/GamaDataDisplay.asp?dataset=EDF&samp\\_date=&global\\_id=T0608501765&assigned\\_name=MW1B&store\\_num=](https://gamagroundwater.waterboards.ca.gov/gama/gamamap/public/GamaDataDisplay.asp?dataset=EDF&samp_date=&global_id=T0608501765&assigned_name=MW1B&store_num=)  
GeoTracker Data: [https://geotracker.waterboards.ca.gov/profile\\_report.asp?cmd=MWEDFResults&global\\_id=T0608501765&assigned\\_name=MW1B](https://geotracker.waterboards.ca.gov/profile_report.asp?cmd=MWEDFResults&global_id=T0608501765&assigned_name=MW1B)

## GEOCHECK® - PHYSICAL SETTING SOURCE MAP FINDINGS

Map ID  
Direction  
Distance  
Elevation

Database EDR ID Number

**V212**  
**NNE**  
**1/2 - 1 Mile**  
**Higher**

**CA WELLS CAEDF0000101081**

Well ID: T0608501765-MW4B Well Type: MONITORING  
Source: EDF Other Name: MW4B  
GAMA PFAS Testing: Not Reported  
Groundwater Quality Data: [https://gamagroundwater.waterboards.ca.gov/gama/gamamap/public/GamaDataDisplay.asp?dataset=EDF&samp\\_date=&global\\_id=T0608501765&assigned\\_name=MW4B&store\\_num=](https://gamagroundwater.waterboards.ca.gov/gama/gamamap/public/GamaDataDisplay.asp?dataset=EDF&samp_date=&global_id=T0608501765&assigned_name=MW4B&store_num=)  
GeoTracker Data: [https://geotracker.waterboards.ca.gov/profile\\_report.asp?cmd=MWEDFResults&global\\_id=T0608501765&assigned\\_name=MW4B](https://geotracker.waterboards.ca.gov/profile_report.asp?cmd=MWEDFResults&global_id=T0608501765&assigned_name=MW4B)

**U213**  
**NNW**  
**1/2 - 1 Mile**  
**Lower**

**CA WELLS CAEDF0000113317**

Well ID: T0608544580-MW-5 Well Type: MONITORING  
Source: EDF Other Name: MW-5  
GAMA PFAS Testing: Not Reported  
Groundwater Quality Data: [https://gamagroundwater.waterboards.ca.gov/gama/gamamap/public/GamaDataDisplay.asp?dataset=EDF&samp\\_date=&global\\_id=T0608544580&assigned\\_name=MW-5&store\\_num=](https://gamagroundwater.waterboards.ca.gov/gama/gamamap/public/GamaDataDisplay.asp?dataset=EDF&samp_date=&global_id=T0608544580&assigned_name=MW-5&store_num=)  
GeoTracker Data: [https://geotracker.waterboards.ca.gov/profile\\_report.asp?cmd=MWEDFResults&global\\_id=T0608544580&assigned\\_name=MW-5](https://geotracker.waterboards.ca.gov/profile_report.asp?cmd=MWEDFResults&global_id=T0608544580&assigned_name=MW-5)

**U214**  
**NNW**  
**1/2 - 1 Mile**  
**Lower**

**CA WELLS CAEDF0000016515**

Well ID: T10000001895-MW-5 Well Type: MONITORING  
Source: EDF Other Name: MW-5  
GAMA PFAS Testing: Not Reported  
Groundwater Quality Data: [https://gamagroundwater.waterboards.ca.gov/gama/gamamap/public/GamaDataDisplay.asp?dataset=EDF&samp\\_date=&global\\_id=T10000001895&assigned\\_name=MW-5&store\\_num=](https://gamagroundwater.waterboards.ca.gov/gama/gamamap/public/GamaDataDisplay.asp?dataset=EDF&samp_date=&global_id=T10000001895&assigned_name=MW-5&store_num=)  
GeoTracker Data: [https://geotracker.waterboards.ca.gov/profile\\_report.asp?cmd=MWEDFResults&global\\_id=T10000001895&assigned\\_name=MW-5](https://geotracker.waterboards.ca.gov/profile_report.asp?cmd=MWEDFResults&global_id=T10000001895&assigned_name=MW-5)

**U215**  
**North**  
**1/2 - 1 Mile**  
**Lower**

**CA WELLS CAEDF0000048723**

Well ID: T0608544580-MW-9 Well Type: MONITORING  
Source: EDF Other Name: MW-9  
GAMA PFAS Testing: Not Reported  
Groundwater Quality Data: [https://gamagroundwater.waterboards.ca.gov/gama/gamamap/public/GamaDataDisplay.asp?dataset=EDF&samp\\_date=&global\\_id=T0608544580&assigned\\_name=MW-9&store\\_num=](https://gamagroundwater.waterboards.ca.gov/gama/gamamap/public/GamaDataDisplay.asp?dataset=EDF&samp_date=&global_id=T0608544580&assigned_name=MW-9&store_num=)  
GeoTracker Data: [https://geotracker.waterboards.ca.gov/profile\\_report.asp?cmd=MWEDFResults&global\\_id=T0608544580&assigned\\_name=MW-9](https://geotracker.waterboards.ca.gov/profile_report.asp?cmd=MWEDFResults&global_id=T0608544580&assigned_name=MW-9)



## GEOCHECK® - PHYSICAL SETTING SOURCE MAP FINDINGS

Map ID  
Direction  
Distance  
Elevation

Database EDR ID Number

**W216**  
**SE**  
**1/2 - 1 Mile**  
**Higher**

**CA WELLS CAEDF0000062597**

Well ID: T0608578883-MW-16 Well Type: MONITORING  
Source: EDF Other Name: MW-16  
GAMA PFAS Testing: Not Reported  
Groundwater Quality Data: [https://gamagroundwater.waterboards.ca.gov/gama/gamamap/public/GamaDataDisplay.asp?dataset=EDF&samp\\_date=&global\\_id=T0608578883&assigned\\_name=MW-16&store\\_num=](https://gamagroundwater.waterboards.ca.gov/gama/gamamap/public/GamaDataDisplay.asp?dataset=EDF&samp_date=&global_id=T0608578883&assigned_name=MW-16&store_num=)  
GeoTracker Data: [https://geotracker.waterboards.ca.gov/profile\\_report.asp?cmd=MWEDFResults&global\\_id=T0608578883&assigned\\_name=MW-16](https://geotracker.waterboards.ca.gov/profile_report.asp?cmd=MWEDFResults&global_id=T0608578883&assigned_name=MW-16)

**X217**  
**SSE**  
**1/2 - 1 Mile**  
**Higher**

**CA WELLS CAEDF0000104944**

Well ID: T0608500345-MW-12 Well Type: MONITORING  
Source: EDF Other Name: MW-12  
GAMA PFAS Testing: Not Reported  
Groundwater Quality Data: [https://gamagroundwater.waterboards.ca.gov/gama/gamamap/public/GamaDataDisplay.asp?dataset=EDF&samp\\_date=&global\\_id=T0608500345&assigned\\_name=MW-12&store\\_num=](https://gamagroundwater.waterboards.ca.gov/gama/gamamap/public/GamaDataDisplay.asp?dataset=EDF&samp_date=&global_id=T0608500345&assigned_name=MW-12&store_num=)  
GeoTracker Data: [https://geotracker.waterboards.ca.gov/profile\\_report.asp?cmd=MWEDFResults&global\\_id=T0608500345&assigned\\_name=MW-12](https://geotracker.waterboards.ca.gov/profile_report.asp?cmd=MWEDFResults&global_id=T0608500345&assigned_name=MW-12)

**U218**  
**North**  
**1/2 - 1 Mile**  
**Lower**

**CA WELLS CAEDF0000073250**

Well ID: T0608562782-AS1 Well Type: MONITORING  
Source: EDF Other Name: AS1  
GAMA PFAS Testing: Not Reported  
Groundwater Quality Data: [https://gamagroundwater.waterboards.ca.gov/gama/gamamap/public/GamaDataDisplay.asp?dataset=EDF&samp\\_date=&global\\_id=T0608562782&assigned\\_name=AS1&store\\_num=](https://gamagroundwater.waterboards.ca.gov/gama/gamamap/public/GamaDataDisplay.asp?dataset=EDF&samp_date=&global_id=T0608562782&assigned_name=AS1&store_num=)  
GeoTracker Data: [https://geotracker.waterboards.ca.gov/profile\\_report.asp?cmd=MWEDFResults&global\\_id=T0608562782&assigned\\_name=AS1](https://geotracker.waterboards.ca.gov/profile_report.asp?cmd=MWEDFResults&global_id=T0608562782&assigned_name=AS1)

**U219**  
**North**  
**1/2 - 1 Mile**  
**Lower**

**CA WELLS CAEDF0000105267**

Well ID: T0608562782-MW-4 Well Type: MONITORING  
Source: EDF Other Name: MW-4  
GAMA PFAS Testing: Not Reported  
Groundwater Quality Data: [https://gamagroundwater.waterboards.ca.gov/gama/gamamap/public/GamaDataDisplay.asp?dataset=EDF&samp\\_date=&global\\_id=T0608562782&assigned\\_name=MW-4&store\\_num=](https://gamagroundwater.waterboards.ca.gov/gama/gamamap/public/GamaDataDisplay.asp?dataset=EDF&samp_date=&global_id=T0608562782&assigned_name=MW-4&store_num=)  
GeoTracker Data: [https://geotracker.waterboards.ca.gov/profile\\_report.asp?cmd=MWEDFResults&global\\_id=T0608562782&assigned\\_name=MW-4](https://geotracker.waterboards.ca.gov/profile_report.asp?cmd=MWEDFResults&global_id=T0608562782&assigned_name=MW-4)

## GEOCHECK® - PHYSICAL SETTING SOURCE MAP FINDINGS

Map ID  
Direction  
Distance  
Elevation

Database EDR ID Number

**Y220**  
**ENE**  
**1/2 - 1 Mile**  
**Higher**

**CA WELLS CADWR0000030380**

Well ID: 07S01E05H006M Well Type: UNK  
Source: Department of Water Resources  
Other Name: 07S01E05H006M GAMA PFAS Testing: Not Reported  
Groundwater Quality Data: [https://gamagroundwater.waterboards.ca.gov/gama/gamamap/public/GamaDataDisplay.asp?dataset=DWR&samp\\_date=&global\\_id=&assigned\\_name=07S01E05H006M&store\\_num=](https://gamagroundwater.waterboards.ca.gov/gama/gamamap/public/GamaDataDisplay.asp?dataset=DWR&samp_date=&global_id=&assigned_name=07S01E05H006M&store_num=)  
GeoTracker Data: Not Reported

**Y221**  
**ENE**  
**1/2 - 1 Mile**  
**Higher**

**CA WELLS CADWR0000016321**

Well ID: 07S01E05H007M Well Type: UNK  
Source: Department of Water Resources  
Other Name: 07S01E05H007M GAMA PFAS Testing: Not Reported  
Groundwater Quality Data: [https://gamagroundwater.waterboards.ca.gov/gama/gamamap/public/GamaDataDisplay.asp?dataset=DWR&samp\\_date=&global\\_id=&assigned\\_name=07S01E05H007M&store\\_num=](https://gamagroundwater.waterboards.ca.gov/gama/gamamap/public/GamaDataDisplay.asp?dataset=DWR&samp_date=&global_id=&assigned_name=07S01E05H007M&store_num=)  
GeoTracker Data: Not Reported

**U222**  
**North**  
**1/2 - 1 Mile**  
**Lower**

**CA WELLS CAEDF0000085060**

Well ID: T0608562782-MW-5 Well Type: MONITORING  
Source: EDF Other Name: MW-5  
GAMA PFAS Testing: Not Reported  
Groundwater Quality Data: [https://gamagroundwater.waterboards.ca.gov/gama/gamamap/public/GamaDataDisplay.asp?dataset=EDF&samp\\_date=&global\\_id=T0608562782&assigned\\_name=MW-5&store\\_num=](https://gamagroundwater.waterboards.ca.gov/gama/gamamap/public/GamaDataDisplay.asp?dataset=EDF&samp_date=&global_id=T0608562782&assigned_name=MW-5&store_num=)  
GeoTracker Data: [https://geotracker.waterboards.ca.gov/profile\\_report.asp?cmd=MWEDFResults&global\\_id=T0608562782&assigned\\_name=MW-5](https://geotracker.waterboards.ca.gov/profile_report.asp?cmd=MWEDFResults&global_id=T0608562782&assigned_name=MW-5)

**U223**  
**NNW**  
**1/2 - 1 Mile**  
**Lower**

**CA WELLS CAEDF0000098461**

Well ID: T10000001895-MW-6 Well Type: MONITORING  
Source: EDF Other Name: MW-6  
GAMA PFAS Testing: Not Reported  
Groundwater Quality Data: [https://gamagroundwater.waterboards.ca.gov/gama/gamamap/public/GamaDataDisplay.asp?dataset=EDF&samp\\_date=&global\\_id=T10000001895&assigned\\_name=MW-6&store\\_num=](https://gamagroundwater.waterboards.ca.gov/gama/gamamap/public/GamaDataDisplay.asp?dataset=EDF&samp_date=&global_id=T10000001895&assigned_name=MW-6&store_num=)  
GeoTracker Data: [https://geotracker.waterboards.ca.gov/profile\\_report.asp?cmd=MWEDFResults&global\\_id=T10000001895&assigned\\_name=MW-6](https://geotracker.waterboards.ca.gov/profile_report.asp?cmd=MWEDFResults&global_id=T10000001895&assigned_name=MW-6)

## GEOCHECK® - PHYSICAL SETTING SOURCE MAP FINDINGS

Map ID  
Direction  
Distance  
Elevation

Database EDR ID Number

**U224**  
**NNW**  
**1/2 - 1 Mile**  
**Lower**

**CA WELLS CAEDF0000141673**

Well ID: T0608544580-MW-6 Well Type: MONITORING  
Source: EDF Other Name: MW-6  
GAMA PFAS Testing: Not Reported  
Groundwater Quality Data: [https://gamagroundwater.waterboards.ca.gov/gama/gamamap/public/GamaDataDisplay.asp?dataset=EDF&samp\\_date=&global\\_id=T0608544580&assigned\\_name=MW-6&store\\_num=](https://gamagroundwater.waterboards.ca.gov/gama/gamamap/public/GamaDataDisplay.asp?dataset=EDF&samp_date=&global_id=T0608544580&assigned_name=MW-6&store_num=)  
GeoTracker Data: [https://geotracker.waterboards.ca.gov/profile\\_report.asp?cmd=MWEDFResults&global\\_id=T0608544580&assigned\\_name=MW-6](https://geotracker.waterboards.ca.gov/profile_report.asp?cmd=MWEDFResults&global_id=T0608544580&assigned_name=MW-6)

**U225**  
**North**  
**1/2 - 1 Mile**  
**Lower**

**CA WELLS CAEDF0000043358**

Well ID: T0608562782-DMW-1 Well Type: MONITORING  
Source: EDF Other Name: DMW-1  
GAMA PFAS Testing: Not Reported  
Groundwater Quality Data: [https://gamagroundwater.waterboards.ca.gov/gama/gamamap/public/GamaDataDisplay.asp?dataset=EDF&samp\\_date=&global\\_id=T0608562782&assigned\\_name=DMW-1&store\\_num=](https://gamagroundwater.waterboards.ca.gov/gama/gamamap/public/GamaDataDisplay.asp?dataset=EDF&samp_date=&global_id=T0608562782&assigned_name=DMW-1&store_num=)  
GeoTracker Data: [https://geotracker.waterboards.ca.gov/profile\\_report.asp?cmd=MWEDFResults&global\\_id=T0608562782&assigned\\_name=DMW-1](https://geotracker.waterboards.ca.gov/profile_report.asp?cmd=MWEDFResults&global_id=T0608562782&assigned_name=DMW-1)

**U226**  
**North**  
**1/2 - 1 Mile**  
**Lower**

**CA WELLS CAEDF0000087686**

Well ID: T0608562782-MW7 Well Type: MONITORING  
Source: EDF Other Name: MW7  
GAMA PFAS Testing: Not Reported  
Groundwater Quality Data: [https://gamagroundwater.waterboards.ca.gov/gama/gamamap/public/GamaDataDisplay.asp?dataset=EDF&samp\\_date=&global\\_id=T0608562782&assigned\\_name=MW7&store\\_num=](https://gamagroundwater.waterboards.ca.gov/gama/gamamap/public/GamaDataDisplay.asp?dataset=EDF&samp_date=&global_id=T0608562782&assigned_name=MW7&store_num=)  
GeoTracker Data: [https://geotracker.waterboards.ca.gov/profile\\_report.asp?cmd=MWEDFResults&global\\_id=T0608562782&assigned\\_name=MW7](https://geotracker.waterboards.ca.gov/profile_report.asp?cmd=MWEDFResults&global_id=T0608562782&assigned_name=MW7)

**U227**  
**North**  
**1/2 - 1 Mile**  
**Lower**

**CA WELLS CAEDF0000012854**

Well ID: T0608562782-MW-6 Well Type: MONITORING  
Source: EDF Other Name: MW-6  
GAMA PFAS Testing: Not Reported  
Groundwater Quality Data: [https://gamagroundwater.waterboards.ca.gov/gama/gamamap/public/GamaDataDisplay.asp?dataset=EDF&samp\\_date=&global\\_id=T0608562782&assigned\\_name=MW-6&store\\_num=](https://gamagroundwater.waterboards.ca.gov/gama/gamamap/public/GamaDataDisplay.asp?dataset=EDF&samp_date=&global_id=T0608562782&assigned_name=MW-6&store_num=)  
GeoTracker Data: [https://geotracker.waterboards.ca.gov/profile\\_report.asp?cmd=MWEDFResults&global\\_id=T0608562782&assigned\\_name=MW-6](https://geotracker.waterboards.ca.gov/profile_report.asp?cmd=MWEDFResults&global_id=T0608562782&assigned_name=MW-6)

## GEOCHECK® - PHYSICAL SETTING SOURCE MAP FINDINGS

Map ID  
Direction  
Distance  
Elevation

Database EDR ID Number

**U228**  
**North**  
**1/2 - 1 Mile**  
**Lower**

**CA WELLS CAEDF0000062747**

Well ID: T0608562782-DMW-2 Well Type: MONITORING  
Source: EDF Other Name: DMW-2  
GAMA PFAS Testing: Not Reported  
Groundwater Quality Data: [https://gamagroundwater.waterboards.ca.gov/gama/gamamap/public/GamaDataDisplay.asp?dataset=EDF&samp\\_date=&global\\_id=T0608562782&assigned\\_name=DMW-2&store\\_num=](https://gamagroundwater.waterboards.ca.gov/gama/gamamap/public/GamaDataDisplay.asp?dataset=EDF&samp_date=&global_id=T0608562782&assigned_name=DMW-2&store_num=)  
GeoTracker Data: [https://geotracker.waterboards.ca.gov/profile\\_report.asp?cmd=MWEDFResults&global\\_id=T0608562782&assigned\\_name=DMW-2](https://geotracker.waterboards.ca.gov/profile_report.asp?cmd=MWEDFResults&global_id=T0608562782&assigned_name=DMW-2)

**U229**  
**North**  
**1/2 - 1 Mile**  
**Lower**

**CA WELLS CAEDF0000015586**

Well ID: T0608544580-MW-7 Well Type: MONITORING  
Source: EDF Other Name: MW-7  
GAMA PFAS Testing: Not Reported  
Groundwater Quality Data: [https://gamagroundwater.waterboards.ca.gov/gama/gamamap/public/GamaDataDisplay.asp?dataset=EDF&samp\\_date=&global\\_id=T0608544580&assigned\\_name=MW-7&store\\_num=](https://gamagroundwater.waterboards.ca.gov/gama/gamamap/public/GamaDataDisplay.asp?dataset=EDF&samp_date=&global_id=T0608544580&assigned_name=MW-7&store_num=)  
GeoTracker Data: [https://geotracker.waterboards.ca.gov/profile\\_report.asp?cmd=MWEDFResults&global\\_id=T0608544580&assigned\\_name=MW-7](https://geotracker.waterboards.ca.gov/profile_report.asp?cmd=MWEDFResults&global_id=T0608544580&assigned_name=MW-7)

**X230**  
**SSE**  
**1/2 - 1 Mile**  
**Higher**

**CA WELLS CAEDF0000008690**

Well ID: T0608500345-MW-16 Well Type: MONITORING  
Source: EDF Other Name: MW-16  
GAMA PFAS Testing: Not Reported  
Groundwater Quality Data: [https://gamagroundwater.waterboards.ca.gov/gama/gamamap/public/GamaDataDisplay.asp?dataset=EDF&samp\\_date=&global\\_id=T0608500345&assigned\\_name=MW-16&store\\_num=](https://gamagroundwater.waterboards.ca.gov/gama/gamamap/public/GamaDataDisplay.asp?dataset=EDF&samp_date=&global_id=T0608500345&assigned_name=MW-16&store_num=)  
GeoTracker Data: [https://geotracker.waterboards.ca.gov/profile\\_report.asp?cmd=MWEDFResults&global\\_id=T0608500345&assigned\\_name=MW-16](https://geotracker.waterboards.ca.gov/profile_report.asp?cmd=MWEDFResults&global_id=T0608500345&assigned_name=MW-16)

**X231**  
**SSE**  
**1/2 - 1 Mile**  
**Higher**

**CA WELLS CAEDF0000090710**

Well ID: T0608500345-MW-15 Well Type: MONITORING  
Source: EDF Other Name: MW-15  
GAMA PFAS Testing: Not Reported  
Groundwater Quality Data: [https://gamagroundwater.waterboards.ca.gov/gama/gamamap/public/GamaDataDisplay.asp?dataset=EDF&samp\\_date=&global\\_id=T0608500345&assigned\\_name=MW-15&store\\_num=](https://gamagroundwater.waterboards.ca.gov/gama/gamamap/public/GamaDataDisplay.asp?dataset=EDF&samp_date=&global_id=T0608500345&assigned_name=MW-15&store_num=)  
GeoTracker Data: [https://geotracker.waterboards.ca.gov/profile\\_report.asp?cmd=MWEDFResults&global\\_id=T0608500345&assigned\\_name=MW-15](https://geotracker.waterboards.ca.gov/profile_report.asp?cmd=MWEDFResults&global_id=T0608500345&assigned_name=MW-15)

## GEOCHECK® - PHYSICAL SETTING SOURCE MAP FINDINGS

Map ID  
Direction  
Distance  
Elevation

Database EDR ID Number

**U232**  
**North**  
**1/2 - 1 Mile**  
**Lower**

**CA WELLS CAEDF0000057840**

Well ID: T0608544580-MW-8 Well Type: MONITORING  
Source: EDF Other Name: MW-8  
GAMA PFAS Testing: Not Reported  
Groundwater Quality Data: [https://gamagroundwater.waterboards.ca.gov/gama/gamamap/public/GamaDataDisplay.asp?dataset=EDF&samp\\_date=&global\\_id=T0608544580&assigned\\_name=MW-8&store\\_num=](https://gamagroundwater.waterboards.ca.gov/gama/gamamap/public/GamaDataDisplay.asp?dataset=EDF&samp_date=&global_id=T0608544580&assigned_name=MW-8&store_num=)  
GeoTracker Data: [https://geotracker.waterboards.ca.gov/profile\\_report.asp?cmd=MWEDFResults&global\\_id=T0608544580&assigned\\_name=MW-8](https://geotracker.waterboards.ca.gov/profile_report.asp?cmd=MWEDFResults&global_id=T0608544580&assigned_name=MW-8)

**Z233**  
**NNW**  
**1/2 - 1 Mile**  
**Lower**

**CA WELLS CAEDF0000055366**

Well ID: T0608500446-MW-1 Well Type: MONITORING  
Source: EDF Other Name: MW-1  
GAMA PFAS Testing: Not Reported  
Groundwater Quality Data: [https://gamagroundwater.waterboards.ca.gov/gama/gamamap/public/GamaDataDisplay.asp?dataset=EDF&samp\\_date=&global\\_id=T0608500446&assigned\\_name=MW-1&store\\_num=](https://gamagroundwater.waterboards.ca.gov/gama/gamamap/public/GamaDataDisplay.asp?dataset=EDF&samp_date=&global_id=T0608500446&assigned_name=MW-1&store_num=)  
GeoTracker Data: [https://geotracker.waterboards.ca.gov/profile\\_report.asp?cmd=MWEDFResults&global\\_id=T0608500446&assigned\\_name=MW-1](https://geotracker.waterboards.ca.gov/profile_report.asp?cmd=MWEDFResults&global_id=T0608500446&assigned_name=MW-1)

**U234**  
**North**  
**1/2 - 1 Mile**  
**Lower**

**CA WELLS CAEDF0000076572**

Well ID: T0608562782-MW-1 Well Type: MONITORING  
Source: EDF Other Name: MW-1  
GAMA PFAS Testing: Not Reported  
Groundwater Quality Data: [https://gamagroundwater.waterboards.ca.gov/gama/gamamap/public/GamaDataDisplay.asp?dataset=EDF&samp\\_date=&global\\_id=T0608562782&assigned\\_name=MW-1&store\\_num=](https://gamagroundwater.waterboards.ca.gov/gama/gamamap/public/GamaDataDisplay.asp?dataset=EDF&samp_date=&global_id=T0608562782&assigned_name=MW-1&store_num=)  
GeoTracker Data: [https://geotracker.waterboards.ca.gov/profile\\_report.asp?cmd=MWEDFResults&global\\_id=T0608562782&assigned\\_name=MW-1](https://geotracker.waterboards.ca.gov/profile_report.asp?cmd=MWEDFResults&global_id=T0608562782&assigned_name=MW-1)

**X235**  
**SSE**  
**1/2 - 1 Mile**  
**Higher**

**CA WELLS CAEDF0000020596**

Well ID: T0608500345-PZ-1 Well Type: MONITORING  
Source: EDF Other Name: PZ-1  
GAMA PFAS Testing: Not Reported  
Groundwater Quality Data: [https://gamagroundwater.waterboards.ca.gov/gama/gamamap/public/GamaDataDisplay.asp?dataset=EDF&samp\\_date=&global\\_id=T0608500345&assigned\\_name=PZ-1&store\\_num=](https://gamagroundwater.waterboards.ca.gov/gama/gamamap/public/GamaDataDisplay.asp?dataset=EDF&samp_date=&global_id=T0608500345&assigned_name=PZ-1&store_num=)  
GeoTracker Data: [https://geotracker.waterboards.ca.gov/profile\\_report.asp?cmd=MWEDFResults&global\\_id=T0608500345&assigned\\_name=PZ-1](https://geotracker.waterboards.ca.gov/profile_report.asp?cmd=MWEDFResults&global_id=T0608500345&assigned_name=PZ-1)

## GEOCHECK® - PHYSICAL SETTING SOURCE MAP FINDINGS

Map ID  
Direction  
Distance  
Elevation

Database EDR ID Number

**X236**  
**SSE**  
**1/2 - 1 Mile**  
**Higher**

**CA WELLS CAEDF0000036042**

Well ID: T0608500345-PZ-2 Well Type: MONITORING  
Source: EDF Other Name: PZ-2  
GAMA PFAS Testing: Not Reported  
Groundwater Quality Data: [https://gamagroundwater.waterboards.ca.gov/gama/gamamap/public/GamaDataDisplay.asp?dataset=EDF&samp\\_date=&global\\_id=T0608500345&assigned\\_name=PZ-2&store\\_num=](https://gamagroundwater.waterboards.ca.gov/gama/gamamap/public/GamaDataDisplay.asp?dataset=EDF&samp_date=&global_id=T0608500345&assigned_name=PZ-2&store_num=)  
GeoTracker Data: [https://geotracker.waterboards.ca.gov/profile\\_report.asp?cmd=MWEDFResults&global\\_id=T0608500345&assigned\\_name=PZ-2](https://geotracker.waterboards.ca.gov/profile_report.asp?cmd=MWEDFResults&global_id=T0608500345&assigned_name=PZ-2)

**X237**  
**SSE**  
**1/2 - 1 Mile**  
**Higher**

**CA WELLS CAEDF0000001021**

Well ID: T0608500345-MW-14 Well Type: MONITORING  
Source: EDF Other Name: MW-14  
GAMA PFAS Testing: Not Reported  
Groundwater Quality Data: [https://gamagroundwater.waterboards.ca.gov/gama/gamamap/public/GamaDataDisplay.asp?dataset=EDF&samp\\_date=&global\\_id=T0608500345&assigned\\_name=MW-14&store\\_num=](https://gamagroundwater.waterboards.ca.gov/gama/gamamap/public/GamaDataDisplay.asp?dataset=EDF&samp_date=&global_id=T0608500345&assigned_name=MW-14&store_num=)  
GeoTracker Data: [https://geotracker.waterboards.ca.gov/profile\\_report.asp?cmd=MWEDFResults&global\\_id=T0608500345&assigned\\_name=MW-14](https://geotracker.waterboards.ca.gov/profile_report.asp?cmd=MWEDFResults&global_id=T0608500345&assigned_name=MW-14)

**X238**  
**SSE**  
**1/2 - 1 Mile**  
**Higher**

**CA WELLS CAEDF0000034064**

Well ID: T0608500345-MW-13 Well Type: MONITORING  
Source: EDF Other Name: MW-13  
GAMA PFAS Testing: Not Reported  
Groundwater Quality Data: [https://gamagroundwater.waterboards.ca.gov/gama/gamamap/public/GamaDataDisplay.asp?dataset=EDF&samp\\_date=&global\\_id=T0608500345&assigned\\_name=MW-13&store\\_num=](https://gamagroundwater.waterboards.ca.gov/gama/gamamap/public/GamaDataDisplay.asp?dataset=EDF&samp_date=&global_id=T0608500345&assigned_name=MW-13&store_num=)  
GeoTracker Data: [https://geotracker.waterboards.ca.gov/profile\\_report.asp?cmd=MWEDFResults&global\\_id=T0608500345&assigned\\_name=MW-13](https://geotracker.waterboards.ca.gov/profile_report.asp?cmd=MWEDFResults&global_id=T0608500345&assigned_name=MW-13)

**W239**  
**SE**  
**1/2 - 1 Mile**  
**Higher**

**CA WELLS CAEDF0000126153**

Well ID: T0608578883-MW-11 Well Type: MONITORING  
Source: EDF Other Name: MW-11  
GAMA PFAS Testing: Not Reported  
Groundwater Quality Data: [https://gamagroundwater.waterboards.ca.gov/gama/gamamap/public/GamaDataDisplay.asp?dataset=EDF&samp\\_date=&global\\_id=T0608578883&assigned\\_name=MW-11&store\\_num=](https://gamagroundwater.waterboards.ca.gov/gama/gamamap/public/GamaDataDisplay.asp?dataset=EDF&samp_date=&global_id=T0608578883&assigned_name=MW-11&store_num=)  
GeoTracker Data: [https://geotracker.waterboards.ca.gov/profile\\_report.asp?cmd=MWEDFResults&global\\_id=T0608578883&assigned\\_name=MW-11](https://geotracker.waterboards.ca.gov/profile_report.asp?cmd=MWEDFResults&global_id=T0608578883&assigned_name=MW-11)

## GEOCHECK® - PHYSICAL SETTING SOURCE MAP FINDINGS

Map ID  
Direction  
Distance  
Elevation

Database EDR ID Number

**W240**  
**SE**  
**1/2 - 1 Mile**  
**Higher**

**CA WELLS CAEDF0000115671**

Well ID: T0608578883-MW-13 Well Type: MONITORING  
Source: EDF Other Name: MW-13  
GAMA PFAS Testing: Not Reported  
Groundwater Quality Data: [https://gamagroundwater.waterboards.ca.gov/gama/gamamap/public/GamaDataDisplay.asp?dataset=EDF&samp\\_date=&global\\_id=T0608578883&assigned\\_name=MW-13&store\\_num=](https://gamagroundwater.waterboards.ca.gov/gama/gamamap/public/GamaDataDisplay.asp?dataset=EDF&samp_date=&global_id=T0608578883&assigned_name=MW-13&store_num=)  
GeoTracker Data: [https://geotracker.waterboards.ca.gov/profile\\_report.asp?cmd=MWEDFResults&global\\_id=T0608578883&assigned\\_name=MW-13](https://geotracker.waterboards.ca.gov/profile_report.asp?cmd=MWEDFResults&global_id=T0608578883&assigned_name=MW-13)

**W241**  
**SE**  
**1/2 - 1 Mile**  
**Higher**

**CA WELLS CAEDF0000085875**

Well ID: T0608578883-MW-8 Well Type: MONITORING  
Source: EDF Other Name: MW-8  
GAMA PFAS Testing: Not Reported  
Groundwater Quality Data: [https://gamagroundwater.waterboards.ca.gov/gama/gamamap/public/GamaDataDisplay.asp?dataset=EDF&samp\\_date=&global\\_id=T0608578883&assigned\\_name=MW-8&store\\_num=](https://gamagroundwater.waterboards.ca.gov/gama/gamamap/public/GamaDataDisplay.asp?dataset=EDF&samp_date=&global_id=T0608578883&assigned_name=MW-8&store_num=)  
GeoTracker Data: [https://geotracker.waterboards.ca.gov/profile\\_report.asp?cmd=MWEDFResults&global\\_id=T0608578883&assigned\\_name=MW-8](https://geotracker.waterboards.ca.gov/profile_report.asp?cmd=MWEDFResults&global_id=T0608578883&assigned_name=MW-8)

**X242**  
**SSE**  
**1/2 - 1 Mile**  
**Higher**

**CA WELLS CAEDF0000057307**

Well ID: T0608500345-EW-4 Well Type: MONITORING  
Source: EDF Other Name: EW-4  
GAMA PFAS Testing: Not Reported  
Groundwater Quality Data: [https://gamagroundwater.waterboards.ca.gov/gama/gamamap/public/GamaDataDisplay.asp?dataset=EDF&samp\\_date=&global\\_id=T0608500345&assigned\\_name=EW-4&store\\_num=](https://gamagroundwater.waterboards.ca.gov/gama/gamamap/public/GamaDataDisplay.asp?dataset=EDF&samp_date=&global_id=T0608500345&assigned_name=EW-4&store_num=)  
GeoTracker Data: [https://geotracker.waterboards.ca.gov/profile\\_report.asp?cmd=MWEDFResults&global\\_id=T0608500345&assigned\\_name=EW-4](https://geotracker.waterboards.ca.gov/profile_report.asp?cmd=MWEDFResults&global_id=T0608500345&assigned_name=EW-4)

**X243**  
**SSE**  
**1/2 - 1 Mile**  
**Higher**

**CA WELLS CAEDF0000012187**

Well ID: T0608500345-MW-7 Well Type: MONITORING  
Source: EDF Other Name: MW-7  
GAMA PFAS Testing: Not Reported  
Groundwater Quality Data: [https://gamagroundwater.waterboards.ca.gov/gama/gamamap/public/GamaDataDisplay.asp?dataset=EDF&samp\\_date=&global\\_id=T0608500345&assigned\\_name=MW-7&store\\_num=](https://gamagroundwater.waterboards.ca.gov/gama/gamamap/public/GamaDataDisplay.asp?dataset=EDF&samp_date=&global_id=T0608500345&assigned_name=MW-7&store_num=)  
GeoTracker Data: [https://geotracker.waterboards.ca.gov/profile\\_report.asp?cmd=MWEDFResults&global\\_id=T0608500345&assigned\\_name=MW-7](https://geotracker.waterboards.ca.gov/profile_report.asp?cmd=MWEDFResults&global_id=T0608500345&assigned_name=MW-7)

## GEOCHECK® - PHYSICAL SETTING SOURCE MAP FINDINGS

Map ID  
Direction  
Distance  
Elevation

Database EDR ID Number

**X244**  
**SSE**  
**1/2 - 1 Mile**  
**Higher**

**CA WELLS CAEDF0000117725**

Well ID: T0608500345-MW-5 Well Type: MONITORING  
Source: EDF Other Name: MW-5  
GAMA PFAS Testing: Not Reported  
Groundwater Quality Data: [https://gamagroundwater.waterboards.ca.gov/gama/gamamap/public/GamaDataDisplay.asp?dataset=EDF&samp\\_date=&global\\_id=T0608500345&assigned\\_name=MW-5&store\\_num=](https://gamagroundwater.waterboards.ca.gov/gama/gamamap/public/GamaDataDisplay.asp?dataset=EDF&samp_date=&global_id=T0608500345&assigned_name=MW-5&store_num=)  
GeoTracker Data: [https://geotracker.waterboards.ca.gov/profile\\_report.asp?cmd=MWEDFResults&global\\_id=T0608500345&assigned\\_name=MW-5](https://geotracker.waterboards.ca.gov/profile_report.asp?cmd=MWEDFResults&global_id=T0608500345&assigned_name=MW-5)

**X245**  
**SSE**  
**1/2 - 1 Mile**  
**Higher**

**CA WELLS CAEDF0000142878**

Well ID: T0608500345-EW-2 Well Type: MONITORING  
Source: EDF Other Name: EW-2  
GAMA PFAS Testing: Not Reported  
Groundwater Quality Data: [https://gamagroundwater.waterboards.ca.gov/gama/gamamap/public/GamaDataDisplay.asp?dataset=EDF&samp\\_date=&global\\_id=T0608500345&assigned\\_name=EW-2&store\\_num=](https://gamagroundwater.waterboards.ca.gov/gama/gamamap/public/GamaDataDisplay.asp?dataset=EDF&samp_date=&global_id=T0608500345&assigned_name=EW-2&store_num=)  
GeoTracker Data: [https://geotracker.waterboards.ca.gov/profile\\_report.asp?cmd=MWEDFResults&global\\_id=T0608500345&assigned\\_name=EW-2](https://geotracker.waterboards.ca.gov/profile_report.asp?cmd=MWEDFResults&global_id=T0608500345&assigned_name=EW-2)

**X246**  
**SSE**  
**1/2 - 1 Mile**  
**Higher**

**CA WELLS CAEDF0000019005**

Well ID: T0608500345-MW-10 Well Type: MONITORING  
Source: EDF Other Name: MW-10  
GAMA PFAS Testing: Not Reported  
Groundwater Quality Data: [https://gamagroundwater.waterboards.ca.gov/gama/gamamap/public/GamaDataDisplay.asp?dataset=EDF&samp\\_date=&global\\_id=T0608500345&assigned\\_name=MW-10&store\\_num=](https://gamagroundwater.waterboards.ca.gov/gama/gamamap/public/GamaDataDisplay.asp?dataset=EDF&samp_date=&global_id=T0608500345&assigned_name=MW-10&store_num=)  
GeoTracker Data: [https://geotracker.waterboards.ca.gov/profile\\_report.asp?cmd=MWEDFResults&global\\_id=T0608500345&assigned\\_name=MW-10](https://geotracker.waterboards.ca.gov/profile_report.asp?cmd=MWEDFResults&global_id=T0608500345&assigned_name=MW-10)

**X247**  
**SSE**  
**1/2 - 1 Mile**  
**Higher**

**CA WELLS CAEDF0000127184**

Well ID: T0608500345-EW-1 Well Type: MONITORING  
Source: EDF Other Name: EW-1  
GAMA PFAS Testing: Not Reported  
Groundwater Quality Data: [https://gamagroundwater.waterboards.ca.gov/gama/gamamap/public/GamaDataDisplay.asp?dataset=EDF&samp\\_date=&global\\_id=T0608500345&assigned\\_name=EW-1&store\\_num=](https://gamagroundwater.waterboards.ca.gov/gama/gamamap/public/GamaDataDisplay.asp?dataset=EDF&samp_date=&global_id=T0608500345&assigned_name=EW-1&store_num=)  
GeoTracker Data: [https://geotracker.waterboards.ca.gov/profile\\_report.asp?cmd=MWEDFResults&global\\_id=T0608500345&assigned\\_name=EW-1](https://geotracker.waterboards.ca.gov/profile_report.asp?cmd=MWEDFResults&global_id=T0608500345&assigned_name=EW-1)



## GEOCHECK® - PHYSICAL SETTING SOURCE MAP FINDINGS

Map ID  
Direction  
Distance  
Elevation

Database EDR ID Number

**X248**  
**SSE**  
**1/2 - 1 Mile**  
**Higher**

**CA WELLS CAEDF0000042989**

Well ID: T0608500345-MW-4 Well Type: MONITORING  
Source: EDF Other Name: MW-4  
GAMA PFAS Testing: Not Reported  
Groundwater Quality Data: [https://gamagroundwater.waterboards.ca.gov/gama/gamamap/public/GamaDataDisplay.asp?dataset=EDF&samp\\_date=&global\\_id=T0608500345&assigned\\_name=MW-4&store\\_num=](https://gamagroundwater.waterboards.ca.gov/gama/gamamap/public/GamaDataDisplay.asp?dataset=EDF&samp_date=&global_id=T0608500345&assigned_name=MW-4&store_num=)  
GeoTracker Data: [https://geotracker.waterboards.ca.gov/profile\\_report.asp?cmd=MWEDFResults&global\\_id=T0608500345&assigned\\_name=MW-4](https://geotracker.waterboards.ca.gov/profile_report.asp?cmd=MWEDFResults&global_id=T0608500345&assigned_name=MW-4)

**Z249**  
**NNW**  
**1/2 - 1 Mile**  
**Lower**

**CA WELLS CAEDF0000115664**

Well ID: T0608500446-MW-6 Well Type: MONITORING  
Source: EDF Other Name: MW-6  
GAMA PFAS Testing: Not Reported  
Groundwater Quality Data: [https://gamagroundwater.waterboards.ca.gov/gama/gamamap/public/GamaDataDisplay.asp?dataset=EDF&samp\\_date=&global\\_id=T0608500446&assigned\\_name=MW-6&store\\_num=](https://gamagroundwater.waterboards.ca.gov/gama/gamamap/public/GamaDataDisplay.asp?dataset=EDF&samp_date=&global_id=T0608500446&assigned_name=MW-6&store_num=)  
GeoTracker Data: [https://geotracker.waterboards.ca.gov/profile\\_report.asp?cmd=MWEDFResults&global\\_id=T0608500446&assigned\\_name=MW-6](https://geotracker.waterboards.ca.gov/profile_report.asp?cmd=MWEDFResults&global_id=T0608500446&assigned_name=MW-6)

**Z250**  
**NNW**  
**1/2 - 1 Mile**  
**Lower**

**CA WELLS CAEDF0000034365**

Well ID: T0608500446-W-15 Well Type: MONITORING  
Source: EDF Other Name: W-15  
GAMA PFAS Testing: Not Reported  
Groundwater Quality Data: [https://gamagroundwater.waterboards.ca.gov/gama/gamamap/public/GamaDataDisplay.asp?dataset=EDF&samp\\_date=&global\\_id=T0608500446&assigned\\_name=W-15&store\\_num=](https://gamagroundwater.waterboards.ca.gov/gama/gamamap/public/GamaDataDisplay.asp?dataset=EDF&samp_date=&global_id=T0608500446&assigned_name=W-15&store_num=)  
GeoTracker Data: [https://geotracker.waterboards.ca.gov/profile\\_report.asp?cmd=MWEDFResults&global\\_id=T0608500446&assigned\\_name=W-15](https://geotracker.waterboards.ca.gov/profile_report.asp?cmd=MWEDFResults&global_id=T0608500446&assigned_name=W-15)

**X251**  
**SSE**  
**1/2 - 1 Mile**  
**Higher**

**CA WELLS CAEDF0000032625**

Well ID: T0608500345-EW-3 Well Type: MONITORING  
Source: EDF Other Name: EW-3  
GAMA PFAS Testing: Not Reported  
Groundwater Quality Data: [https://gamagroundwater.waterboards.ca.gov/gama/gamamap/public/GamaDataDisplay.asp?dataset=EDF&samp\\_date=&global\\_id=T0608500345&assigned\\_name=EW-3&store\\_num=](https://gamagroundwater.waterboards.ca.gov/gama/gamamap/public/GamaDataDisplay.asp?dataset=EDF&samp_date=&global_id=T0608500345&assigned_name=EW-3&store_num=)  
GeoTracker Data: [https://geotracker.waterboards.ca.gov/profile\\_report.asp?cmd=MWEDFResults&global\\_id=T0608500345&assigned\\_name=EW-3](https://geotracker.waterboards.ca.gov/profile_report.asp?cmd=MWEDFResults&global_id=T0608500345&assigned_name=EW-3)

## GEOCHECK® - PHYSICAL SETTING SOURCE MAP FINDINGS

Map ID  
Direction  
Distance  
Elevation

Database EDR ID Number

**Z252**  
**NNW**  
**1/2 - 1 Mile**  
**Lower**

**CA WELLS CAEDF0000005992**

Well ID: T0608500446-EW-2 Well Type: MONITORING  
Source: EDF Other Name: EW-2  
GAMA PFAS Testing: Not Reported  
Groundwater Quality Data: [https://gamagroundwater.waterboards.ca.gov/gama/gamamap/public/GamaDataDisplay.asp?dataset=EDF&samp\\_date=&global\\_id=T0608500446&assigned\\_name=EW-2&store\\_num=](https://gamagroundwater.waterboards.ca.gov/gama/gamamap/public/GamaDataDisplay.asp?dataset=EDF&samp_date=&global_id=T0608500446&assigned_name=EW-2&store_num=)  
GeoTracker Data: [https://geotracker.waterboards.ca.gov/profile\\_report.asp?cmd=MWEDFResults&global\\_id=T0608500446&assigned\\_name=EW-2](https://geotracker.waterboards.ca.gov/profile_report.asp?cmd=MWEDFResults&global_id=T0608500446&assigned_name=EW-2)

**Z253**  
**NNW**  
**1/2 - 1 Mile**  
**Lower**

**CA WELLS CAEDF0000103299**

Well ID: T0608500446-EW-3 Well Type: MONITORING  
Source: EDF Other Name: EW-3  
GAMA PFAS Testing: Not Reported  
Groundwater Quality Data: [https://gamagroundwater.waterboards.ca.gov/gama/gamamap/public/GamaDataDisplay.asp?dataset=EDF&samp\\_date=&global\\_id=T0608500446&assigned\\_name=EW-3&store\\_num=](https://gamagroundwater.waterboards.ca.gov/gama/gamamap/public/GamaDataDisplay.asp?dataset=EDF&samp_date=&global_id=T0608500446&assigned_name=EW-3&store_num=)  
GeoTracker Data: [https://geotracker.waterboards.ca.gov/profile\\_report.asp?cmd=MWEDFResults&global\\_id=T0608500446&assigned\\_name=EW-3](https://geotracker.waterboards.ca.gov/profile_report.asp?cmd=MWEDFResults&global_id=T0608500446&assigned_name=EW-3)

**Z254**  
**NW**  
**1/2 - 1 Mile**  
**Lower**

**CA WELLS CAEDF0000074667**

Well ID: T0608500446-MW-5 Well Type: MONITORING  
Source: EDF Other Name: MW-5  
GAMA PFAS Testing: Not Reported  
Groundwater Quality Data: [https://gamagroundwater.waterboards.ca.gov/gama/gamamap/public/GamaDataDisplay.asp?dataset=EDF&samp\\_date=&global\\_id=T0608500446&assigned\\_name=MW-5&store\\_num=](https://gamagroundwater.waterboards.ca.gov/gama/gamamap/public/GamaDataDisplay.asp?dataset=EDF&samp_date=&global_id=T0608500446&assigned_name=MW-5&store_num=)  
GeoTracker Data: [https://geotracker.waterboards.ca.gov/profile\\_report.asp?cmd=MWEDFResults&global\\_id=T0608500446&assigned\\_name=MW-5](https://geotracker.waterboards.ca.gov/profile_report.asp?cmd=MWEDFResults&global_id=T0608500446&assigned_name=MW-5)

**X255**  
**SSE**  
**1/2 - 1 Mile**  
**Higher**

**CA WELLS CAEDF0000117902**

Well ID: T0608500345-MW-11 Well Type: MONITORING  
Source: EDF Other Name: MW-11  
GAMA PFAS Testing: Not Reported  
Groundwater Quality Data: [https://gamagroundwater.waterboards.ca.gov/gama/gamamap/public/GamaDataDisplay.asp?dataset=EDF&samp\\_date=&global\\_id=T0608500345&assigned\\_name=MW-11&store\\_num=](https://gamagroundwater.waterboards.ca.gov/gama/gamamap/public/GamaDataDisplay.asp?dataset=EDF&samp_date=&global_id=T0608500345&assigned_name=MW-11&store_num=)  
GeoTracker Data: [https://geotracker.waterboards.ca.gov/profile\\_report.asp?cmd=MWEDFResults&global\\_id=T0608500345&assigned\\_name=MW-11](https://geotracker.waterboards.ca.gov/profile_report.asp?cmd=MWEDFResults&global_id=T0608500345&assigned_name=MW-11)

## GEOCHECK® - PHYSICAL SETTING SOURCE MAP FINDINGS

Map ID  
Direction  
Distance  
Elevation

Database EDR ID Number

**X256**  
**SSE**  
**1/2 - 1 Mile**  
**Higher**

**CA WELLS CAEDF0000082988**

Well ID: T0608500345-MW-3 Well Type: MONITORING  
Source: EDF Other Name: MW-3  
GAMA PFAS Testing: Not Reported  
Groundwater Quality Data: [https://gamagroundwater.waterboards.ca.gov/gama/gamamap/public/GamaDataDisplay.asp?dataset=EDF&samp\\_date=&global\\_id=T0608500345&assigned\\_name=MW-3&store\\_num=](https://gamagroundwater.waterboards.ca.gov/gama/gamamap/public/GamaDataDisplay.asp?dataset=EDF&samp_date=&global_id=T0608500345&assigned_name=MW-3&store_num=)  
GeoTracker Data: [https://geotracker.waterboards.ca.gov/profile\\_report.asp?cmd=MWEDFResults&global\\_id=T0608500345&assigned\\_name=MW-3](https://geotracker.waterboards.ca.gov/profile_report.asp?cmd=MWEDFResults&global_id=T0608500345&assigned_name=MW-3)

**Z257**  
**NNW**  
**1/2 - 1 Mile**  
**Lower**

**CA WELLS CAEDF0000080110**

Well ID: T0608500446-MW-4 Well Type: MONITORING  
Source: EDF Other Name: MW-4  
GAMA PFAS Testing: Not Reported  
Groundwater Quality Data: [https://gamagroundwater.waterboards.ca.gov/gama/gamamap/public/GamaDataDisplay.asp?dataset=EDF&samp\\_date=&global\\_id=T0608500446&assigned\\_name=MW-4&store\\_num=](https://gamagroundwater.waterboards.ca.gov/gama/gamamap/public/GamaDataDisplay.asp?dataset=EDF&samp_date=&global_id=T0608500446&assigned_name=MW-4&store_num=)  
GeoTracker Data: [https://geotracker.waterboards.ca.gov/profile\\_report.asp?cmd=MWEDFResults&global\\_id=T0608500446&assigned\\_name=MW-4](https://geotracker.waterboards.ca.gov/profile_report.asp?cmd=MWEDFResults&global_id=T0608500446&assigned_name=MW-4)

**X258**  
**SSE**  
**1/2 - 1 Mile**  
**Higher**

**CA WELLS CAEDF0000056832**

Well ID: T0608500345-MW-2 Well Type: MONITORING  
Source: EDF Other Name: MW-2  
GAMA PFAS Testing: Not Reported  
Groundwater Quality Data: [https://gamagroundwater.waterboards.ca.gov/gama/gamamap/public/GamaDataDisplay.asp?dataset=EDF&samp\\_date=&global\\_id=T0608500345&assigned\\_name=MW-2&store\\_num=](https://gamagroundwater.waterboards.ca.gov/gama/gamamap/public/GamaDataDisplay.asp?dataset=EDF&samp_date=&global_id=T0608500345&assigned_name=MW-2&store_num=)  
GeoTracker Data: [https://geotracker.waterboards.ca.gov/profile\\_report.asp?cmd=MWEDFResults&global\\_id=T0608500345&assigned\\_name=MW-2](https://geotracker.waterboards.ca.gov/profile_report.asp?cmd=MWEDFResults&global_id=T0608500345&assigned_name=MW-2)

**Z259**  
**NNW**  
**1/2 - 1 Mile**  
**Lower**

**CA WELLS CAEDF0000090984**

Well ID: T0608500446-EW-4 Well Type: MONITORING  
Source: EDF Other Name: EW-4  
GAMA PFAS Testing: Not Reported  
Groundwater Quality Data: [https://gamagroundwater.waterboards.ca.gov/gama/gamamap/public/GamaDataDisplay.asp?dataset=EDF&samp\\_date=&global\\_id=T0608500446&assigned\\_name=EW-4&store\\_num=](https://gamagroundwater.waterboards.ca.gov/gama/gamamap/public/GamaDataDisplay.asp?dataset=EDF&samp_date=&global_id=T0608500446&assigned_name=EW-4&store_num=)  
GeoTracker Data: [https://geotracker.waterboards.ca.gov/profile\\_report.asp?cmd=MWEDFResults&global\\_id=T0608500446&assigned\\_name=EW-4](https://geotracker.waterboards.ca.gov/profile_report.asp?cmd=MWEDFResults&global_id=T0608500446&assigned_name=EW-4)

## GEOCHECK® - PHYSICAL SETTING SOURCE MAP FINDINGS

Map ID  
Direction  
Distance  
Elevation

Database EDR ID Number

**X260**  
**SSE**  
**1/2 - 1 Mile**  
**Higher**

**CA WELLS CAEDF0000135054**

Well ID: T0608500345-MW-1 Well Type: MONITORING  
Source: EDF Other Name: MW-1  
GAMA PFAS Testing: Not Reported  
Groundwater Quality Data: [https://gamagroundwater.waterboards.ca.gov/gama/gamamap/public/GamaDataDisplay.asp?dataset=EDF&samp\\_date=&global\\_id=T0608500345&assigned\\_name=MW-1&store\\_num=](https://gamagroundwater.waterboards.ca.gov/gama/gamamap/public/GamaDataDisplay.asp?dataset=EDF&samp_date=&global_id=T0608500345&assigned_name=MW-1&store_num=)  
GeoTracker Data: [https://geotracker.waterboards.ca.gov/profile\\_report.asp?cmd=MWEDFResults&global\\_id=T0608500345&assigned\\_name=MW-1](https://geotracker.waterboards.ca.gov/profile_report.asp?cmd=MWEDFResults&global_id=T0608500345&assigned_name=MW-1)

**261**  
**SSE**  
**1/2 - 1 Mile**  
**Higher**

**CA WELLS CAEDF0000043588**

Well ID: T0608500345-MW-9 Well Type: MONITORING  
Source: EDF Other Name: MW-9  
GAMA PFAS Testing: Not Reported  
Groundwater Quality Data: [https://gamagroundwater.waterboards.ca.gov/gama/gamamap/public/GamaDataDisplay.asp?dataset=EDF&samp\\_date=&global\\_id=T0608500345&assigned\\_name=MW-9&store\\_num=](https://gamagroundwater.waterboards.ca.gov/gama/gamamap/public/GamaDataDisplay.asp?dataset=EDF&samp_date=&global_id=T0608500345&assigned_name=MW-9&store_num=)  
GeoTracker Data: [https://geotracker.waterboards.ca.gov/profile\\_report.asp?cmd=MWEDFResults&global\\_id=T0608500345&assigned\\_name=MW-9](https://geotracker.waterboards.ca.gov/profile_report.asp?cmd=MWEDFResults&global_id=T0608500345&assigned_name=MW-9)

**Z262**  
**NNW**  
**1/2 - 1 Mile**  
**Lower**

**CA WELLS CAEDF0000102688**

Well ID: T0608500446-EW-5 Well Type: MONITORING  
Source: EDF Other Name: EW-5  
GAMA PFAS Testing: Not Reported  
Groundwater Quality Data: [https://gamagroundwater.waterboards.ca.gov/gama/gamamap/public/GamaDataDisplay.asp?dataset=EDF&samp\\_date=&global\\_id=T0608500446&assigned\\_name=EW-5&store\\_num=](https://gamagroundwater.waterboards.ca.gov/gama/gamamap/public/GamaDataDisplay.asp?dataset=EDF&samp_date=&global_id=T0608500446&assigned_name=EW-5&store_num=)  
GeoTracker Data: [https://geotracker.waterboards.ca.gov/profile\\_report.asp?cmd=MWEDFResults&global\\_id=T0608500446&assigned\\_name=EW-5](https://geotracker.waterboards.ca.gov/profile_report.asp?cmd=MWEDFResults&global_id=T0608500446&assigned_name=EW-5)

**AA263**  
**SE**  
**1/2 - 1 Mile**  
**Higher**

**CA WELLS CAEDF0000013627**

Well ID: T0608578883-MW-9 Well Type: MONITORING  
Source: EDF Other Name: MW-9  
GAMA PFAS Testing: Not Reported  
Groundwater Quality Data: [https://gamagroundwater.waterboards.ca.gov/gama/gamamap/public/GamaDataDisplay.asp?dataset=EDF&samp\\_date=&global\\_id=T0608578883&assigned\\_name=MW-9&store\\_num=](https://gamagroundwater.waterboards.ca.gov/gama/gamamap/public/GamaDataDisplay.asp?dataset=EDF&samp_date=&global_id=T0608578883&assigned_name=MW-9&store_num=)  
GeoTracker Data: [https://geotracker.waterboards.ca.gov/profile\\_report.asp?cmd=MWEDFResults&global\\_id=T0608578883&assigned\\_name=MW-9](https://geotracker.waterboards.ca.gov/profile_report.asp?cmd=MWEDFResults&global_id=T0608578883&assigned_name=MW-9)

## GEOCHECK® - PHYSICAL SETTING SOURCE MAP FINDINGS

Map ID  
Direction  
Distance  
Elevation

Database EDR ID Number

**AB264**  
**SE**  
**1/2 - 1 Mile**  
**Higher**

**CA WELLS CAEDF0000116297**

Well ID: T0608578883-MW-7 Well Type: MONITORING  
Source: EDF Other Name: MW-7  
GAMA PFAS Testing: Not Reported  
Groundwater Quality Data: [https://gamagroundwater.waterboards.ca.gov/gama/gamamap/public/GamaDataDisplay.asp?dataset=EDF&samp\\_date=&global\\_id=T0608578883&assigned\\_name=MW-7&store\\_num=](https://gamagroundwater.waterboards.ca.gov/gama/gamamap/public/GamaDataDisplay.asp?dataset=EDF&samp_date=&global_id=T0608578883&assigned_name=MW-7&store_num=)  
GeoTracker Data: [https://geotracker.waterboards.ca.gov/profile\\_report.asp?cmd=MWEDFResults&global\\_id=T0608578883&assigned\\_name=MW-7](https://geotracker.waterboards.ca.gov/profile_report.asp?cmd=MWEDFResults&global_id=T0608578883&assigned_name=MW-7)

**AC265**  
**South**  
**1/2 - 1 Mile**  
**Higher**

**CA WELLS CAEDF0000061780**

Well ID: T0608502045-MW-3 Well Type: MONITORING  
Source: EDF Other Name: MW-3  
GAMA PFAS Testing: Not Reported  
Groundwater Quality Data: [https://gamagroundwater.waterboards.ca.gov/gama/gamamap/public/GamaDataDisplay.asp?dataset=EDF&samp\\_date=&global\\_id=T0608502045&assigned\\_name=MW-3&store\\_num=](https://gamagroundwater.waterboards.ca.gov/gama/gamamap/public/GamaDataDisplay.asp?dataset=EDF&samp_date=&global_id=T0608502045&assigned_name=MW-3&store_num=)  
GeoTracker Data: [https://geotracker.waterboards.ca.gov/profile\\_report.asp?cmd=MWEDFResults&global\\_id=T0608502045&assigned\\_name=MW-3](https://geotracker.waterboards.ca.gov/profile_report.asp?cmd=MWEDFResults&global_id=T0608502045&assigned_name=MW-3)

**AA266**  
**SE**  
**1/2 - 1 Mile**  
**Higher**

**CA WELLS CAEDF0000049253**

Well ID: T0608578883-MW-6 Well Type: MONITORING  
Source: EDF Other Name: MW-6  
GAMA PFAS Testing: Not Reported  
Groundwater Quality Data: [https://gamagroundwater.waterboards.ca.gov/gama/gamamap/public/GamaDataDisplay.asp?dataset=EDF&samp\\_date=&global\\_id=T0608578883&assigned\\_name=MW-6&store\\_num=](https://gamagroundwater.waterboards.ca.gov/gama/gamamap/public/GamaDataDisplay.asp?dataset=EDF&samp_date=&global_id=T0608578883&assigned_name=MW-6&store_num=)  
GeoTracker Data: [https://geotracker.waterboards.ca.gov/profile\\_report.asp?cmd=MWEDFResults&global\\_id=T0608578883&assigned\\_name=MW-6](https://geotracker.waterboards.ca.gov/profile_report.asp?cmd=MWEDFResults&global_id=T0608578883&assigned_name=MW-6)

**AD267**  
**WSW**  
**1/2 - 1 Mile**  
**Higher**

**CA WELLS CAEDF0000112564**

Well ID: T0608501528-U-16 Well Type: MONITORING  
Source: EDF Other Name: U-16  
GAMA PFAS Testing: Not Reported  
Groundwater Quality Data: [https://gamagroundwater.waterboards.ca.gov/gama/gamamap/public/GamaDataDisplay.asp?dataset=EDF&samp\\_date=&global\\_id=T0608501528&assigned\\_name=U-16&store\\_num=](https://gamagroundwater.waterboards.ca.gov/gama/gamamap/public/GamaDataDisplay.asp?dataset=EDF&samp_date=&global_id=T0608501528&assigned_name=U-16&store_num=)  
GeoTracker Data: [https://geotracker.waterboards.ca.gov/profile\\_report.asp?cmd=MWEDFResults&global\\_id=T0608501528&assigned\\_name=U-16](https://geotracker.waterboards.ca.gov/profile_report.asp?cmd=MWEDFResults&global_id=T0608501528&assigned_name=U-16)

## GEOCHECK® - PHYSICAL SETTING SOURCE MAP FINDINGS

Map ID  
Direction  
Distance  
Elevation

Database EDR ID Number

**AD268**  
**WSW**  
**1/2 - 1 Mile**  
**Higher**

**CA WELLS CAEDF0000097489**

Well ID: T0608501528-U-15 Well Type: MONITORING  
Source: EDF Other Name: U-15  
GAMA PFAS Testing: Not Reported  
Groundwater Quality Data: [https://gamagroundwater.waterboards.ca.gov/gama/gamamap/public/GamaDataDisplay.asp?dataset=EDF&samp\\_date=&global\\_id=T0608501528&assigned\\_name=U-15&store\\_num=](https://gamagroundwater.waterboards.ca.gov/gama/gamamap/public/GamaDataDisplay.asp?dataset=EDF&samp_date=&global_id=T0608501528&assigned_name=U-15&store_num=)  
GeoTracker Data: [https://geotracker.waterboards.ca.gov/profile\\_report.asp?cmd=MWEDFResults&global\\_id=T0608501528&assigned\\_name=U-15](https://geotracker.waterboards.ca.gov/profile_report.asp?cmd=MWEDFResults&global_id=T0608501528&assigned_name=U-15)

**AB269**  
**SE**  
**1/2 - 1 Mile**  
**Higher**

**CA WELLS CAEDF0000001213**

Well ID: T0608578883-MW-15 Well Type: MONITORING  
Source: EDF Other Name: MW-15  
GAMA PFAS Testing: Not Reported  
Groundwater Quality Data: [https://gamagroundwater.waterboards.ca.gov/gama/gamamap/public/GamaDataDisplay.asp?dataset=EDF&samp\\_date=&global\\_id=T0608578883&assigned\\_name=MW-15&store\\_num=](https://gamagroundwater.waterboards.ca.gov/gama/gamamap/public/GamaDataDisplay.asp?dataset=EDF&samp_date=&global_id=T0608578883&assigned_name=MW-15&store_num=)  
GeoTracker Data: [https://geotracker.waterboards.ca.gov/profile\\_report.asp?cmd=MWEDFResults&global\\_id=T0608578883&assigned\\_name=MW-15](https://geotracker.waterboards.ca.gov/profile_report.asp?cmd=MWEDFResults&global_id=T0608578883&assigned_name=MW-15)

**AA270**  
**SE**  
**1/2 - 1 Mile**  
**Higher**

**CA WELLS CAEDF0000043546**

Well ID: T0608578883-MW-5 Well Type: MONITORING  
Source: EDF Other Name: MW-5  
GAMA PFAS Testing: Not Reported  
Groundwater Quality Data: [https://gamagroundwater.waterboards.ca.gov/gama/gamamap/public/GamaDataDisplay.asp?dataset=EDF&samp\\_date=&global\\_id=T0608578883&assigned\\_name=MW-5&store\\_num=](https://gamagroundwater.waterboards.ca.gov/gama/gamamap/public/GamaDataDisplay.asp?dataset=EDF&samp_date=&global_id=T0608578883&assigned_name=MW-5&store_num=)  
GeoTracker Data: [https://geotracker.waterboards.ca.gov/profile\\_report.asp?cmd=MWEDFResults&global\\_id=T0608578883&assigned\\_name=MW-5](https://geotracker.waterboards.ca.gov/profile_report.asp?cmd=MWEDFResults&global_id=T0608578883&assigned_name=MW-5)

**AC271**  
**South**  
**1/2 - 1 Mile**  
**Higher**

**CA WELLS CAEDF0000134466**

Well ID: T0608502045-MW-2 Well Type: MONITORING  
Source: EDF Other Name: MW-2  
GAMA PFAS Testing: Not Reported  
Groundwater Quality Data: [https://gamagroundwater.waterboards.ca.gov/gama/gamamap/public/GamaDataDisplay.asp?dataset=EDF&samp\\_date=&global\\_id=T0608502045&assigned\\_name=MW-2&store\\_num=](https://gamagroundwater.waterboards.ca.gov/gama/gamamap/public/GamaDataDisplay.asp?dataset=EDF&samp_date=&global_id=T0608502045&assigned_name=MW-2&store_num=)  
GeoTracker Data: [https://geotracker.waterboards.ca.gov/profile\\_report.asp?cmd=MWEDFResults&global\\_id=T0608502045&assigned\\_name=MW-2](https://geotracker.waterboards.ca.gov/profile_report.asp?cmd=MWEDFResults&global_id=T0608502045&assigned_name=MW-2)

## GEOCHECK® - PHYSICAL SETTING SOURCE MAP FINDINGS

Map ID  
Direction  
Distance  
Elevation

Database EDR ID Number

**AD272**  
**WSW**  
**1/2 - 1 Mile**  
**Higher**

**CA WELLS CAEDF0000066597**

Well ID: T0608501528-U-9 Well Type: MONITORING  
Source: EDF Other Name: U-9  
GAMA PFAS Testing: Not Reported  
Groundwater Quality Data: [https://gamagroundwater.waterboards.ca.gov/gama/gamamap/public/GamaDataDisplay.asp?dataset=EDF&samp\\_date=&global\\_id=T0608501528&assigned\\_name=U-9&store\\_num=](https://gamagroundwater.waterboards.ca.gov/gama/gamamap/public/GamaDataDisplay.asp?dataset=EDF&samp_date=&global_id=T0608501528&assigned_name=U-9&store_num=)  
GeoTracker Data: [https://geotracker.waterboards.ca.gov/profile\\_report.asp?cmd=MWEDFResults&global\\_id=T0608501528&assigned\\_name=U-9](https://geotracker.waterboards.ca.gov/profile_report.asp?cmd=MWEDFResults&global_id=T0608501528&assigned_name=U-9)

**AA273**  
**SE**  
**1/2 - 1 Mile**  
**Higher**

**CA WELLS CAEDF0000111215**

Well ID: T0608578883-MW-4 Well Type: MONITORING  
Source: EDF Other Name: MW-4  
GAMA PFAS Testing: Not Reported  
Groundwater Quality Data: [https://gamagroundwater.waterboards.ca.gov/gama/gamamap/public/GamaDataDisplay.asp?dataset=EDF&samp\\_date=&global\\_id=T0608578883&assigned\\_name=MW-4&store\\_num=](https://gamagroundwater.waterboards.ca.gov/gama/gamamap/public/GamaDataDisplay.asp?dataset=EDF&samp_date=&global_id=T0608578883&assigned_name=MW-4&store_num=)  
GeoTracker Data: [https://geotracker.waterboards.ca.gov/profile\\_report.asp?cmd=MWEDFResults&global\\_id=T0608578883&assigned\\_name=MW-4](https://geotracker.waterboards.ca.gov/profile_report.asp?cmd=MWEDFResults&global_id=T0608578883&assigned_name=MW-4)

**AD274**  
**WSW**  
**1/2 - 1 Mile**  
**Higher**

**CA WELLS CAEDF0000137643**

Well ID: T0608501528-U-13 Well Type: MONITORING  
Source: EDF Other Name: U-13  
GAMA PFAS Testing: Not Reported  
Groundwater Quality Data: [https://gamagroundwater.waterboards.ca.gov/gama/gamamap/public/GamaDataDisplay.asp?dataset=EDF&samp\\_date=&global\\_id=T0608501528&assigned\\_name=U-13&store\\_num=](https://gamagroundwater.waterboards.ca.gov/gama/gamamap/public/GamaDataDisplay.asp?dataset=EDF&samp_date=&global_id=T0608501528&assigned_name=U-13&store_num=)  
GeoTracker Data: [https://geotracker.waterboards.ca.gov/profile\\_report.asp?cmd=MWEDFResults&global\\_id=T0608501528&assigned\\_name=U-13](https://geotracker.waterboards.ca.gov/profile_report.asp?cmd=MWEDFResults&global_id=T0608501528&assigned_name=U-13)

**275**  
**NNW**  
**1/2 - 1 Mile**  
**Higher**

**CA WELLS CAEDF0000091194**

Well ID: T0608500446-MW-7 Well Type: MONITORING  
Source: EDF Other Name: MW-7  
GAMA PFAS Testing: Not Reported  
Groundwater Quality Data: [https://gamagroundwater.waterboards.ca.gov/gama/gamamap/public/GamaDataDisplay.asp?dataset=EDF&samp\\_date=&global\\_id=T0608500446&assigned\\_name=MW-7&store\\_num=](https://gamagroundwater.waterboards.ca.gov/gama/gamamap/public/GamaDataDisplay.asp?dataset=EDF&samp_date=&global_id=T0608500446&assigned_name=MW-7&store_num=)  
GeoTracker Data: [https://geotracker.waterboards.ca.gov/profile\\_report.asp?cmd=MWEDFResults&global\\_id=T0608500446&assigned\\_name=MW-7](https://geotracker.waterboards.ca.gov/profile_report.asp?cmd=MWEDFResults&global_id=T0608500446&assigned_name=MW-7)

## GEOCHECK® - PHYSICAL SETTING SOURCE MAP FINDINGS

Map ID  
Direction  
Distance  
Elevation

Database EDR ID Number

**AD276**  
**WSW**  
**1/2 - 1 Mile**  
**Higher**

**CA WELLS CAEDF0000062503**

Well ID: T0608501528-U-6 Well Type: MONITORING  
Source: EDF Other Name: U-6  
GAMA PFAS Testing: Not Reported  
Groundwater Quality Data: [https://gamagroundwater.waterboards.ca.gov/gama/gamamap/public/GamaDataDisplay.asp?dataset=EDF&samp\\_date=&global\\_id=T0608501528&assigned\\_name=U-6&store\\_num=](https://gamagroundwater.waterboards.ca.gov/gama/gamamap/public/GamaDataDisplay.asp?dataset=EDF&samp_date=&global_id=T0608501528&assigned_name=U-6&store_num=)  
GeoTracker Data: [https://geotracker.waterboards.ca.gov/profile\\_report.asp?cmd=MWEDFResults&global\\_id=T0608501528&assigned\\_name=U-6](https://geotracker.waterboards.ca.gov/profile_report.asp?cmd=MWEDFResults&global_id=T0608501528&assigned_name=U-6)

**277**  
**SSE**  
**1/2 - 1 Mile**  
**Higher**

**CA WELLS CADWR0000024771**

Well ID: 07S01E08K001M Well Type: UNK  
Source: Department of Water Resources  
Other Name: 07S01E08K001M GAMA PFAS Testing: Not Reported  
Groundwater Quality Data: [https://gamagroundwater.waterboards.ca.gov/gama/gamamap/public/GamaDataDisplay.asp?dataset=DWR&samp\\_date=&global\\_id=&assigned\\_name=07S01E08K001M&store\\_num=](https://gamagroundwater.waterboards.ca.gov/gama/gamamap/public/GamaDataDisplay.asp?dataset=DWR&samp_date=&global_id=&assigned_name=07S01E08K001M&store_num=)  
GeoTracker Data: Not Reported

**AD278**  
**WSW**  
**1/2 - 1 Mile**  
**Higher**

**CA WELLS CAEDF0000041890**

Well ID: T0608501528-U-12 Well Type: MONITORING  
Source: EDF Other Name: U-12  
GAMA PFAS Testing: Not Reported  
Groundwater Quality Data: [https://gamagroundwater.waterboards.ca.gov/gama/gamamap/public/GamaDataDisplay.asp?dataset=EDF&samp\\_date=&global\\_id=T0608501528&assigned\\_name=U-12&store\\_num=](https://gamagroundwater.waterboards.ca.gov/gama/gamamap/public/GamaDataDisplay.asp?dataset=EDF&samp_date=&global_id=T0608501528&assigned_name=U-12&store_num=)  
GeoTracker Data: [https://geotracker.waterboards.ca.gov/profile\\_report.asp?cmd=MWEDFResults&global\\_id=T0608501528&assigned\\_name=U-12](https://geotracker.waterboards.ca.gov/profile_report.asp?cmd=MWEDFResults&global_id=T0608501528&assigned_name=U-12)

**AD279**  
**WSW**  
**1/2 - 1 Mile**  
**Higher**

**CA WELLS CAEDF0000109985**

Well ID: T0608501528-U-17 Well Type: MONITORING  
Source: EDF Other Name: U-17  
GAMA PFAS Testing: Not Reported  
Groundwater Quality Data: [https://gamagroundwater.waterboards.ca.gov/gama/gamamap/public/GamaDataDisplay.asp?dataset=EDF&samp\\_date=&global\\_id=T0608501528&assigned\\_name=U-17&store\\_num=](https://gamagroundwater.waterboards.ca.gov/gama/gamamap/public/GamaDataDisplay.asp?dataset=EDF&samp_date=&global_id=T0608501528&assigned_name=U-17&store_num=)  
GeoTracker Data: [https://geotracker.waterboards.ca.gov/profile\\_report.asp?cmd=MWEDFResults&global\\_id=T0608501528&assigned\\_name=U-17](https://geotracker.waterboards.ca.gov/profile_report.asp?cmd=MWEDFResults&global_id=T0608501528&assigned_name=U-17)



## GEOCHECK® - PHYSICAL SETTING SOURCE MAP FINDINGS

Map ID  
Direction  
Distance  
Elevation

Database EDR ID Number

**AD280**  
**WSW**  
**1/2 - 1 Mile**  
**Higher**

**CA WELLS CAEDF0000134002**

Well ID: T0608501528-U-4 Well Type: MONITORING  
Source: EDF Other Name: U-4  
GAMA PFAS Testing: Not Reported  
Groundwater Quality Data: [https://gamagroundwater.waterboards.ca.gov/gama/gamamap/public/GamaDataDisplay.asp?dataset=EDF&samp\\_date=&global\\_id=T0608501528&assigned\\_name=U-4&store\\_num=](https://gamagroundwater.waterboards.ca.gov/gama/gamamap/public/GamaDataDisplay.asp?dataset=EDF&samp_date=&global_id=T0608501528&assigned_name=U-4&store_num=)  
GeoTracker Data: [https://geotracker.waterboards.ca.gov/profile\\_report.asp?cmd=MWEDFResults&global\\_id=T0608501528&assigned\\_name=U-4](https://geotracker.waterboards.ca.gov/profile_report.asp?cmd=MWEDFResults&global_id=T0608501528&assigned_name=U-4)

**AD281**  
**WSW**  
**1/2 - 1 Mile**  
**Higher**

**CA WELLS CAEDF0000122262**

Well ID: T0608501528-U-5 Well Type: MONITORING  
Source: EDF Other Name: U-5  
GAMA PFAS Testing: Not Reported  
Groundwater Quality Data: [https://gamagroundwater.waterboards.ca.gov/gama/gamamap/public/GamaDataDisplay.asp?dataset=EDF&samp\\_date=&global\\_id=T0608501528&assigned\\_name=U-5&store\\_num=](https://gamagroundwater.waterboards.ca.gov/gama/gamamap/public/GamaDataDisplay.asp?dataset=EDF&samp_date=&global_id=T0608501528&assigned_name=U-5&store_num=)  
GeoTracker Data: [https://geotracker.waterboards.ca.gov/profile\\_report.asp?cmd=MWEDFResults&global\\_id=T0608501528&assigned\\_name=U-5](https://geotracker.waterboards.ca.gov/profile_report.asp?cmd=MWEDFResults&global_id=T0608501528&assigned_name=U-5)

**AD282**  
**WSW**  
**1/2 - 1 Mile**  
**Higher**

**CA WELLS CAEDF0000034329**

Well ID: T0608501528-U-8 Well Type: MONITORING  
Source: EDF Other Name: U-8  
GAMA PFAS Testing: Not Reported  
Groundwater Quality Data: [https://gamagroundwater.waterboards.ca.gov/gama/gamamap/public/GamaDataDisplay.asp?dataset=EDF&samp\\_date=&global\\_id=T0608501528&assigned\\_name=U-8&store\\_num=](https://gamagroundwater.waterboards.ca.gov/gama/gamamap/public/GamaDataDisplay.asp?dataset=EDF&samp_date=&global_id=T0608501528&assigned_name=U-8&store_num=)  
GeoTracker Data: [https://geotracker.waterboards.ca.gov/profile\\_report.asp?cmd=MWEDFResults&global\\_id=T0608501528&assigned\\_name=U-8](https://geotracker.waterboards.ca.gov/profile_report.asp?cmd=MWEDFResults&global_id=T0608501528&assigned_name=U-8)

**AD283**  
**WSW**  
**1/2 - 1 Mile**  
**Higher**

**CA WELLS CAEDF0000116157**

Well ID: T0608501528-UR-1 Well Type: MONITORING  
Source: EDF Other Name: UR-1  
GAMA PFAS Testing: Not Reported  
Groundwater Quality Data: [https://gamagroundwater.waterboards.ca.gov/gama/gamamap/public/GamaDataDisplay.asp?dataset=EDF&samp\\_date=&global\\_id=T0608501528&assigned\\_name=UR-1&store\\_num=](https://gamagroundwater.waterboards.ca.gov/gama/gamamap/public/GamaDataDisplay.asp?dataset=EDF&samp_date=&global_id=T0608501528&assigned_name=UR-1&store_num=)  
GeoTracker Data: [https://geotracker.waterboards.ca.gov/profile\\_report.asp?cmd=MWEDFResults&global\\_id=T0608501528&assigned\\_name=UR-1](https://geotracker.waterboards.ca.gov/profile_report.asp?cmd=MWEDFResults&global_id=T0608501528&assigned_name=UR-1)

## GEOCHECK® - PHYSICAL SETTING SOURCE MAP FINDINGS

Map ID  
Direction  
Distance  
Elevation

Database EDR ID Number

**AC284**  
**South**  
**1/2 - 1 Mile**  
**Higher**

**CA WELLS CAEDF0000081382**

Well ID: T0608502045-MW-1 Well Type: MONITORING  
Source: EDF Other Name: MW-1  
GAMA PFAS Testing: Not Reported  
Groundwater Quality Data: [https://gamagroundwater.waterboards.ca.gov/gama/gamamap/public/GamaDataDisplay.asp?dataset=EDF&samp\\_date=&global\\_id=T0608502045&assigned\\_name=MW-1&store\\_num=](https://gamagroundwater.waterboards.ca.gov/gama/gamamap/public/GamaDataDisplay.asp?dataset=EDF&samp_date=&global_id=T0608502045&assigned_name=MW-1&store_num=)  
GeoTracker Data: [https://geotracker.waterboards.ca.gov/profile\\_report.asp?cmd=MWEDFResults&global\\_id=T0608502045&assigned\\_name=MW-1](https://geotracker.waterboards.ca.gov/profile_report.asp?cmd=MWEDFResults&global_id=T0608502045&assigned_name=MW-1)

**AD285**  
**WSW**  
**1/2 - 1 Mile**  
**Higher**

**CA WELLS CAEDF0000083996**

Well ID: T0608500392-MW-1 Well Type: MONITORING  
Source: EDF Other Name: MW-1  
GAMA PFAS Testing: Not Reported  
Groundwater Quality Data: [https://gamagroundwater.waterboards.ca.gov/gama/gamamap/public/GamaDataDisplay.asp?dataset=EDF&samp\\_date=&global\\_id=T0608500392&assigned\\_name=MW-1&store\\_num=](https://gamagroundwater.waterboards.ca.gov/gama/gamamap/public/GamaDataDisplay.asp?dataset=EDF&samp_date=&global_id=T0608500392&assigned_name=MW-1&store_num=)  
GeoTracker Data: [https://geotracker.waterboards.ca.gov/profile\\_report.asp?cmd=MWEDFResults&global\\_id=T0608500392&assigned\\_name=MW-1](https://geotracker.waterboards.ca.gov/profile_report.asp?cmd=MWEDFResults&global_id=T0608500392&assigned_name=MW-1)

**AB286**  
**SE**  
**1/2 - 1 Mile**  
**Higher**

**CA WELLS CAEDF0000015964**

Well ID: T0608578883-MW-14 Well Type: MONITORING  
Source: EDF Other Name: MW-14  
GAMA PFAS Testing: Not Reported  
Groundwater Quality Data: [https://gamagroundwater.waterboards.ca.gov/gama/gamamap/public/GamaDataDisplay.asp?dataset=EDF&samp\\_date=&global\\_id=T0608578883&assigned\\_name=MW-14&store\\_num=](https://gamagroundwater.waterboards.ca.gov/gama/gamamap/public/GamaDataDisplay.asp?dataset=EDF&samp_date=&global_id=T0608578883&assigned_name=MW-14&store_num=)  
GeoTracker Data: [https://geotracker.waterboards.ca.gov/profile\\_report.asp?cmd=MWEDFResults&global\\_id=T0608578883&assigned\\_name=MW-14](https://geotracker.waterboards.ca.gov/profile_report.asp?cmd=MWEDFResults&global_id=T0608578883&assigned_name=MW-14)

**AE287**  
**NW**  
**1/2 - 1 Mile**  
**Lower**

**CA WELLS CAEDF0000134822**

Well ID: T0608500919-MW-4 Well Type: MONITORING  
Source: EDF Other Name: MW-4  
GAMA PFAS Testing: Not Reported  
Groundwater Quality Data: [https://gamagroundwater.waterboards.ca.gov/gama/gamamap/public/GamaDataDisplay.asp?dataset=EDF&samp\\_date=&global\\_id=T0608500919&assigned\\_name=MW-4&store\\_num=](https://gamagroundwater.waterboards.ca.gov/gama/gamamap/public/GamaDataDisplay.asp?dataset=EDF&samp_date=&global_id=T0608500919&assigned_name=MW-4&store_num=)  
GeoTracker Data: [https://geotracker.waterboards.ca.gov/profile\\_report.asp?cmd=MWEDFResults&global\\_id=T0608500919&assigned\\_name=MW-4](https://geotracker.waterboards.ca.gov/profile_report.asp?cmd=MWEDFResults&global_id=T0608500919&assigned_name=MW-4)

## GEOCHECK® - PHYSICAL SETTING SOURCE MAP FINDINGS

Map ID  
Direction  
Distance  
Elevation

Database EDR ID Number

**AD288**  
**WSW**  
**1/2 - 1 Mile**  
**Higher**

**CA WELLS CAEDF000008323**

Well ID: T0608500392-MW-9 Well Type: MONITORING  
Source: EDF Other Name: MW-9  
GAMA PFAS Testing: Not Reported  
Groundwater Quality Data: [https://gamagroundwater.waterboards.ca.gov/gama/gamamap/public/GamaDataDisplay.asp?dataset=EDF&samp\\_date=&global\\_id=T0608500392&assigned\\_name=MW-9&store\\_num=](https://gamagroundwater.waterboards.ca.gov/gama/gamamap/public/GamaDataDisplay.asp?dataset=EDF&samp_date=&global_id=T0608500392&assigned_name=MW-9&store_num=)  
GeoTracker Data: [https://geotracker.waterboards.ca.gov/profile\\_report.asp?cmd=MWEDFResults&global\\_id=T0608500392&assigned\\_name=MW-9](https://geotracker.waterboards.ca.gov/profile_report.asp?cmd=MWEDFResults&global_id=T0608500392&assigned_name=MW-9)

**AD289**  
**WSW**  
**1/2 - 1 Mile**  
**Higher**

**CA WELLS CAEDF0000036818**

Well ID: T0608501528-U-3 Well Type: MONITORING  
Source: EDF Other Name: U-3  
GAMA PFAS Testing: Not Reported  
Groundwater Quality Data: [https://gamagroundwater.waterboards.ca.gov/gama/gamamap/public/GamaDataDisplay.asp?dataset=EDF&samp\\_date=&global\\_id=T0608501528&assigned\\_name=U-3&store\\_num=](https://gamagroundwater.waterboards.ca.gov/gama/gamamap/public/GamaDataDisplay.asp?dataset=EDF&samp_date=&global_id=T0608501528&assigned_name=U-3&store_num=)  
GeoTracker Data: [https://geotracker.waterboards.ca.gov/profile\\_report.asp?cmd=MWEDFResults&global\\_id=T0608501528&assigned\\_name=U-3](https://geotracker.waterboards.ca.gov/profile_report.asp?cmd=MWEDFResults&global_id=T0608501528&assigned_name=U-3)

**AD290**  
**WSW**  
**1/2 - 1 Mile**  
**Higher**

**CA WELLS CAEDF0000062542**

Well ID: T0608500392-MW-7 Well Type: MONITORING  
Source: EDF Other Name: MW-7  
GAMA PFAS Testing: Not Reported  
Groundwater Quality Data: [https://gamagroundwater.waterboards.ca.gov/gama/gamamap/public/GamaDataDisplay.asp?dataset=EDF&samp\\_date=&global\\_id=T0608500392&assigned\\_name=MW-7&store\\_num=](https://gamagroundwater.waterboards.ca.gov/gama/gamamap/public/GamaDataDisplay.asp?dataset=EDF&samp_date=&global_id=T0608500392&assigned_name=MW-7&store_num=)  
GeoTracker Data: [https://geotracker.waterboards.ca.gov/profile\\_report.asp?cmd=MWEDFResults&global\\_id=T0608500392&assigned\\_name=MW-7](https://geotracker.waterboards.ca.gov/profile_report.asp?cmd=MWEDFResults&global_id=T0608500392&assigned_name=MW-7)

**AD291**  
**WSW**  
**1/2 - 1 Mile**  
**Higher**

**CA WELLS CAEDF0000032787**

Well ID: T0608501528-U-10 Well Type: MONITORING  
Source: EDF Other Name: U-10  
GAMA PFAS Testing: Not Reported  
Groundwater Quality Data: [https://gamagroundwater.waterboards.ca.gov/gama/gamamap/public/GamaDataDisplay.asp?dataset=EDF&samp\\_date=&global\\_id=T0608501528&assigned\\_name=U-10&store\\_num=](https://gamagroundwater.waterboards.ca.gov/gama/gamamap/public/GamaDataDisplay.asp?dataset=EDF&samp_date=&global_id=T0608501528&assigned_name=U-10&store_num=)  
GeoTracker Data: [https://geotracker.waterboards.ca.gov/profile\\_report.asp?cmd=MWEDFResults&global\\_id=T0608501528&assigned\\_name=U-10](https://geotracker.waterboards.ca.gov/profile_report.asp?cmd=MWEDFResults&global_id=T0608501528&assigned_name=U-10)

## GEOCHECK® - PHYSICAL SETTING SOURCE MAP FINDINGS

Map ID  
Direction  
Distance  
Elevation

Database EDR ID Number

**AD292**  
**WSW**  
**1/2 - 1 Mile**  
**Higher**

**CA WELLS CAEDF0000128136**

Well ID: T0608501528-U-11 Well Type: MONITORING  
Source: EDF Other Name: U-11  
GAMA PFAS Testing: Not Reported  
Groundwater Quality Data: [https://gamagroundwater.waterboards.ca.gov/gama/gamamap/public/GamaDataDisplay.asp?dataset=EDF&samp\\_date=&global\\_id=T0608501528&assigned\\_name=U-11&store\\_num=](https://gamagroundwater.waterboards.ca.gov/gama/gamamap/public/GamaDataDisplay.asp?dataset=EDF&samp_date=&global_id=T0608501528&assigned_name=U-11&store_num=)  
GeoTracker Data: [https://geotracker.waterboards.ca.gov/profile\\_report.asp?cmd=MWEDFResults&global\\_id=T0608501528&assigned\\_name=U-11](https://geotracker.waterboards.ca.gov/profile_report.asp?cmd=MWEDFResults&global_id=T0608501528&assigned_name=U-11)

**AD293**  
**WSW**  
**1/2 - 1 Mile**  
**Higher**

**CA WELLS CAEDF0000142099**

Well ID: T0608501528-U-2 Well Type: MONITORING  
Source: EDF Other Name: U-2  
GAMA PFAS Testing: Not Reported  
Groundwater Quality Data: [https://gamagroundwater.waterboards.ca.gov/gama/gamamap/public/GamaDataDisplay.asp?dataset=EDF&samp\\_date=&global\\_id=T0608501528&assigned\\_name=U-2&store\\_num=](https://gamagroundwater.waterboards.ca.gov/gama/gamamap/public/GamaDataDisplay.asp?dataset=EDF&samp_date=&global_id=T0608501528&assigned_name=U-2&store_num=)  
GeoTracker Data: [https://geotracker.waterboards.ca.gov/profile\\_report.asp?cmd=MWEDFResults&global\\_id=T0608501528&assigned\\_name=U-2](https://geotracker.waterboards.ca.gov/profile_report.asp?cmd=MWEDFResults&global_id=T0608501528&assigned_name=U-2)

**AF294**  
**SW**  
**1/2 - 1 Mile**  
**Higher**

**CA WELLS CAEDF0000103365**

Well ID: SL18381801-CP-20R Well Type: MONITORING  
Source: EDF Other Name: CP-20R  
GAMA PFAS Testing: Not Reported  
Groundwater Quality Data: [https://gamagroundwater.waterboards.ca.gov/gama/gamamap/public/GamaDataDisplay.asp?dataset=EDF&samp\\_date=&global\\_id=SL18381801&assigned\\_name=CP-20R&store\\_num=](https://gamagroundwater.waterboards.ca.gov/gama/gamamap/public/GamaDataDisplay.asp?dataset=EDF&samp_date=&global_id=SL18381801&assigned_name=CP-20R&store_num=)  
GeoTracker Data: [https://geotracker.waterboards.ca.gov/profile\\_report.asp?cmd=MWEDFResults&global\\_id=SL18381801&assigned\\_name=CP-20R](https://geotracker.waterboards.ca.gov/profile_report.asp?cmd=MWEDFResults&global_id=SL18381801&assigned_name=CP-20R)

**AF295**  
**SW**  
**1/2 - 1 Mile**  
**Higher**

**CA WELLS CAEDF0000132595**

Well ID: SL18381801-CP-21R Well Type: MONITORING  
Source: EDF Other Name: CP-21R  
GAMA PFAS Testing: Not Reported  
Groundwater Quality Data: [https://gamagroundwater.waterboards.ca.gov/gama/gamamap/public/GamaDataDisplay.asp?dataset=EDF&samp\\_date=&global\\_id=SL18381801&assigned\\_name=CP-21R&store\\_num=](https://gamagroundwater.waterboards.ca.gov/gama/gamamap/public/GamaDataDisplay.asp?dataset=EDF&samp_date=&global_id=SL18381801&assigned_name=CP-21R&store_num=)  
GeoTracker Data: [https://geotracker.waterboards.ca.gov/profile\\_report.asp?cmd=MWEDFResults&global\\_id=SL18381801&assigned\\_name=CP-21R](https://geotracker.waterboards.ca.gov/profile_report.asp?cmd=MWEDFResults&global_id=SL18381801&assigned_name=CP-21R)

## GEOCHECK® - PHYSICAL SETTING SOURCE MAP FINDINGS

Map ID  
Direction  
Distance  
Elevation

Database EDR ID Number

**AD296**  
**WSW**  
**1/2 - 1 Mile**  
**Higher**

**CA WELLS CAEDF0000082137**

Well ID: T0608500392-MW-3 Well Type: MONITORING  
Source: EDF Other Name: MW-3  
GAMA PFAS Testing: Not Reported  
Groundwater Quality Data: [https://gamagroundwater.waterboards.ca.gov/gama/gamamap/public/GamaDataDisplay.asp?dataset=EDF&samp\\_date=&global\\_id=T0608500392&assigned\\_name=MW-3&store\\_num=](https://gamagroundwater.waterboards.ca.gov/gama/gamamap/public/GamaDataDisplay.asp?dataset=EDF&samp_date=&global_id=T0608500392&assigned_name=MW-3&store_num=)  
GeoTracker Data: [https://geotracker.waterboards.ca.gov/profile\\_report.asp?cmd=MWEDFResults&global\\_id=T0608500392&assigned\\_name=MW-3](https://geotracker.waterboards.ca.gov/profile_report.asp?cmd=MWEDFResults&global_id=T0608500392&assigned_name=MW-3)

**AD297**  
**WSW**  
**1/2 - 1 Mile**  
**Higher**

**CA WELLS CAEDF0000083146**

Well ID: T0608501528-UR-2 Well Type: MONITORING  
Source: EDF Other Name: UR-2  
GAMA PFAS Testing: Not Reported  
Groundwater Quality Data: [https://gamagroundwater.waterboards.ca.gov/gama/gamamap/public/GamaDataDisplay.asp?dataset=EDF&samp\\_date=&global\\_id=T0608501528&assigned\\_name=UR-2&store\\_num=](https://gamagroundwater.waterboards.ca.gov/gama/gamamap/public/GamaDataDisplay.asp?dataset=EDF&samp_date=&global_id=T0608501528&assigned_name=UR-2&store_num=)  
GeoTracker Data: [https://geotracker.waterboards.ca.gov/profile\\_report.asp?cmd=MWEDFResults&global\\_id=T0608501528&assigned\\_name=UR-2](https://geotracker.waterboards.ca.gov/profile_report.asp?cmd=MWEDFResults&global_id=T0608501528&assigned_name=UR-2)

**AD298**  
**WSW**  
**1/2 - 1 Mile**  
**Higher**

**CA WELLS CAEDF0000041506**

Well ID: T0608500392-MW-2 Well Type: MONITORING  
Source: EDF Other Name: MW-2  
GAMA PFAS Testing: Not Reported  
Groundwater Quality Data: [https://gamagroundwater.waterboards.ca.gov/gama/gamamap/public/GamaDataDisplay.asp?dataset=EDF&samp\\_date=&global\\_id=T0608500392&assigned\\_name=MW-2&store\\_num=](https://gamagroundwater.waterboards.ca.gov/gama/gamamap/public/GamaDataDisplay.asp?dataset=EDF&samp_date=&global_id=T0608500392&assigned_name=MW-2&store_num=)  
GeoTracker Data: [https://geotracker.waterboards.ca.gov/profile\\_report.asp?cmd=MWEDFResults&global\\_id=T0608500392&assigned\\_name=MW-2](https://geotracker.waterboards.ca.gov/profile_report.asp?cmd=MWEDFResults&global_id=T0608500392&assigned_name=MW-2)

**AD299**  
**WSW**  
**1/2 - 1 Mile**  
**Higher**

**CA WELLS CAEDF0000103788**

Well ID: T0608501528-U-1 Well Type: MONITORING  
Source: EDF Other Name: U-1  
GAMA PFAS Testing: Not Reported  
Groundwater Quality Data: [https://gamagroundwater.waterboards.ca.gov/gama/gamamap/public/GamaDataDisplay.asp?dataset=EDF&samp\\_date=&global\\_id=T0608501528&assigned\\_name=U-1&store\\_num=](https://gamagroundwater.waterboards.ca.gov/gama/gamamap/public/GamaDataDisplay.asp?dataset=EDF&samp_date=&global_id=T0608501528&assigned_name=U-1&store_num=)  
GeoTracker Data: [https://geotracker.waterboards.ca.gov/profile\\_report.asp?cmd=MWEDFResults&global\\_id=T0608501528&assigned\\_name=U-1](https://geotracker.waterboards.ca.gov/profile_report.asp?cmd=MWEDFResults&global_id=T0608501528&assigned_name=U-1)

## GEOCHECK® - PHYSICAL SETTING SOURCE MAP FINDINGS

Map ID  
Direction  
Distance  
Elevation

Database EDR ID Number

**AA300**  
**SE**  
**1/2 - 1 Mile**  
**Higher**

**CA WELLS CAEDF0000143539**

Well ID: T0608578883-MW-2 Well Type: MONITORING  
Source: EDF Other Name: MW-2  
GAMA PFAS Testing: Not Reported  
Groundwater Quality Data: [https://gamagroundwater.waterboards.ca.gov/gama/gamamap/public/GamaDataDisplay.asp?dataset=EDF&samp\\_date=&global\\_id=T0608578883&assigned\\_name=MW-2&store\\_num=](https://gamagroundwater.waterboards.ca.gov/gama/gamamap/public/GamaDataDisplay.asp?dataset=EDF&samp_date=&global_id=T0608578883&assigned_name=MW-2&store_num=)  
GeoTracker Data: [https://geotracker.waterboards.ca.gov/profile\\_report.asp?cmd=MWEDFResults&global\\_id=T0608578883&assigned\\_name=MW-2](https://geotracker.waterboards.ca.gov/profile_report.asp?cmd=MWEDFResults&global_id=T0608578883&assigned_name=MW-2)

**AD301**  
**WSW**  
**1/2 - 1 Mile**  
**Higher**

**CA WELLS CAEDF0000110242**

Well ID: T0608501528-U-7 Well Type: MONITORING  
Source: EDF Other Name: U-7  
GAMA PFAS Testing: Not Reported  
Groundwater Quality Data: [https://gamagroundwater.waterboards.ca.gov/gama/gamamap/public/GamaDataDisplay.asp?dataset=EDF&samp\\_date=&global\\_id=T0608501528&assigned\\_name=U-7&store\\_num=](https://gamagroundwater.waterboards.ca.gov/gama/gamamap/public/GamaDataDisplay.asp?dataset=EDF&samp_date=&global_id=T0608501528&assigned_name=U-7&store_num=)  
GeoTracker Data: [https://geotracker.waterboards.ca.gov/profile\\_report.asp?cmd=MWEDFResults&global\\_id=T0608501528&assigned\\_name=U-7](https://geotracker.waterboards.ca.gov/profile_report.asp?cmd=MWEDFResults&global_id=T0608501528&assigned_name=U-7)

**AD302**  
**WSW**  
**1/2 - 1 Mile**  
**Higher**

**CA WELLS CAEDF0000044644**

Well ID: T0608500392-MW-8 Well Type: MONITORING  
Source: EDF Other Name: MW-8  
GAMA PFAS Testing: Not Reported  
Groundwater Quality Data: [https://gamagroundwater.waterboards.ca.gov/gama/gamamap/public/GamaDataDisplay.asp?dataset=EDF&samp\\_date=&global\\_id=T0608500392&assigned\\_name=MW-8&store\\_num=](https://gamagroundwater.waterboards.ca.gov/gama/gamamap/public/GamaDataDisplay.asp?dataset=EDF&samp_date=&global_id=T0608500392&assigned_name=MW-8&store_num=)  
GeoTracker Data: [https://geotracker.waterboards.ca.gov/profile\\_report.asp?cmd=MWEDFResults&global\\_id=T0608500392&assigned\\_name=MW-8](https://geotracker.waterboards.ca.gov/profile_report.asp?cmd=MWEDFResults&global_id=T0608500392&assigned_name=MW-8)

**AF303**  
**SW**  
**1/2 - 1 Mile**  
**Higher**

**CA WELLS CAEDF0000089092**

Well ID: SL18381801-CP-17R Well Type: MONITORING  
Source: EDF Other Name: CP-17R  
GAMA PFAS Testing: Not Reported  
Groundwater Quality Data: [https://gamagroundwater.waterboards.ca.gov/gama/gamamap/public/GamaDataDisplay.asp?dataset=EDF&samp\\_date=&global\\_id=SL18381801&assigned\\_name=CP-17R&store\\_num=](https://gamagroundwater.waterboards.ca.gov/gama/gamamap/public/GamaDataDisplay.asp?dataset=EDF&samp_date=&global_id=SL18381801&assigned_name=CP-17R&store_num=)  
GeoTracker Data: [https://geotracker.waterboards.ca.gov/profile\\_report.asp?cmd=MWEDFResults&global\\_id=SL18381801&assigned\\_name=CP-17R](https://geotracker.waterboards.ca.gov/profile_report.asp?cmd=MWEDFResults&global_id=SL18381801&assigned_name=CP-17R)

## GEOCHECK® - PHYSICAL SETTING SOURCE MAP FINDINGS

Map ID  
Direction  
Distance  
Elevation

Database EDR ID Number

**AF304**  
**SW**  
**1/2 - 1 Mile**  
**Higher**

**CA WELLS CAEDF0000034841**

Well ID: SL18381801-CP-19R Well Type: MONITORING  
Source: EDF Other Name: CP-19R  
GAMA PFAS Testing: Not Reported  
Groundwater Quality Data: [https://gamagroundwater.waterboards.ca.gov/gama/gamamap/public/GamaDataDisplay.asp?dataset=EDF&samp\\_date=&global\\_id=SL18381801&assigned\\_name=CP-19R&store\\_num=](https://gamagroundwater.waterboards.ca.gov/gama/gamamap/public/GamaDataDisplay.asp?dataset=EDF&samp_date=&global_id=SL18381801&assigned_name=CP-19R&store_num=)  
GeoTracker Data: [https://geotracker.waterboards.ca.gov/profile\\_report.asp?cmd=MWEDFResults&global\\_id=SL18381801&assigned\\_name=CP-19R](https://geotracker.waterboards.ca.gov/profile_report.asp?cmd=MWEDFResults&global_id=SL18381801&assigned_name=CP-19R)

**AG305**  
**SE**  
**1/2 - 1 Mile**  
**Higher**

**CA WELLS CAEDF0000088461**

Well ID: T0608578883-MW-3 Well Type: MONITORING  
Source: EDF Other Name: MW-3  
GAMA PFAS Testing: Not Reported  
Groundwater Quality Data: [https://gamagroundwater.waterboards.ca.gov/gama/gamamap/public/GamaDataDisplay.asp?dataset=EDF&samp\\_date=&global\\_id=T0608578883&assigned\\_name=MW-3&store\\_num=](https://gamagroundwater.waterboards.ca.gov/gama/gamamap/public/GamaDataDisplay.asp?dataset=EDF&samp_date=&global_id=T0608578883&assigned_name=MW-3&store_num=)  
GeoTracker Data: [https://geotracker.waterboards.ca.gov/profile\\_report.asp?cmd=MWEDFResults&global\\_id=T0608578883&assigned\\_name=MW-3](https://geotracker.waterboards.ca.gov/profile_report.asp?cmd=MWEDFResults&global_id=T0608578883&assigned_name=MW-3)

**AG306**  
**SE**  
**1/2 - 1 Mile**  
**Higher**

**CA WELLS CAEDF0000118756**

Well ID: T0608578883-MW-10 Well Type: MONITORING  
Source: EDF Other Name: MW-10  
GAMA PFAS Testing: Not Reported  
Groundwater Quality Data: [https://gamagroundwater.waterboards.ca.gov/gama/gamamap/public/GamaDataDisplay.asp?dataset=EDF&samp\\_date=&global\\_id=T0608578883&assigned\\_name=MW-10&store\\_num=](https://gamagroundwater.waterboards.ca.gov/gama/gamamap/public/GamaDataDisplay.asp?dataset=EDF&samp_date=&global_id=T0608578883&assigned_name=MW-10&store_num=)  
GeoTracker Data: [https://geotracker.waterboards.ca.gov/profile\\_report.asp?cmd=MWEDFResults&global\\_id=T0608578883&assigned\\_name=MW-10](https://geotracker.waterboards.ca.gov/profile_report.asp?cmd=MWEDFResults&global_id=T0608578883&assigned_name=MW-10)

**AF307**  
**SW**  
**1/2 - 1 Mile**  
**Higher**

**CA WELLS CAEDF0000011992**

Well ID: SL18381801-CP-30 Well Type: MONITORING  
Source: EDF Other Name: CP-30  
GAMA PFAS Testing: Not Reported  
Groundwater Quality Data: [https://gamagroundwater.waterboards.ca.gov/gama/gamamap/public/GamaDataDisplay.asp?dataset=EDF&samp\\_date=&global\\_id=SL18381801&assigned\\_name=CP-30&store\\_num=](https://gamagroundwater.waterboards.ca.gov/gama/gamamap/public/GamaDataDisplay.asp?dataset=EDF&samp_date=&global_id=SL18381801&assigned_name=CP-30&store_num=)  
GeoTracker Data: [https://geotracker.waterboards.ca.gov/profile\\_report.asp?cmd=MWEDFResults&global\\_id=SL18381801&assigned\\_name=CP-30](https://geotracker.waterboards.ca.gov/profile_report.asp?cmd=MWEDFResults&global_id=SL18381801&assigned_name=CP-30)

## GEOCHECK® - PHYSICAL SETTING SOURCE MAP FINDINGS

Map ID  
Direction  
Distance  
Elevation

Database EDR ID Number

**AF308**  
**SW**  
**1/2 - 1 Mile**  
**Higher**

**CA WELLS CAEDF0000101893**

Well ID:	SL18381801-CP-29	Well Type:	MONITORING
Source:	EDF	Other Name:	CP-29
GAMA PFAS Testing:	Not Reported		
Groundwater Quality Data:	<a href="https://gamagroundwater.waterboards.ca.gov/gama/gamamap/public/GamaDataDisplay.asp?dataset=EDF&amp;samp_date=&amp;global_id=SL18381801&amp;assigned_name=CP-29&amp;store_num=">https://gamagroundwater.waterboards.ca.gov/gama/gamamap/public/GamaDataDisplay.asp?dataset=EDF&amp;samp_date=&amp;global_id=SL18381801&amp;assigned_name=CP-29&amp;store_num=</a>		
GeoTracker Data:	<a href="https://geotracker.waterboards.ca.gov/profile_report.asp?cmd=MWEDFResults&amp;global_id=SL18381801&amp;assigned_name=CP-29">https://geotracker.waterboards.ca.gov/profile_report.asp?cmd=MWEDFResults&amp;global_id=SL18381801&amp;assigned_name=CP-29</a>		

**AE309**  
**NW**  
**1/2 - 1 Mile**  
**Lower**

**CA WELLS CAEDF0000115239**

Well ID:	T0608500919-MW-5	Well Type:	MONITORING
Source:	EDF	Other Name:	MW-5
GAMA PFAS Testing:	Not Reported		
Groundwater Quality Data:	<a href="https://gamagroundwater.waterboards.ca.gov/gama/gamamap/public/GamaDataDisplay.asp?dataset=EDF&amp;samp_date=&amp;global_id=T0608500919&amp;assigned_name=MW-5&amp;store_num=">https://gamagroundwater.waterboards.ca.gov/gama/gamamap/public/GamaDataDisplay.asp?dataset=EDF&amp;samp_date=&amp;global_id=T0608500919&amp;assigned_name=MW-5&amp;store_num=</a>		
GeoTracker Data:	<a href="https://geotracker.waterboards.ca.gov/profile_report.asp?cmd=MWEDFResults&amp;global_id=T0608500919&amp;assigned_name=MW-5">https://geotracker.waterboards.ca.gov/profile_report.asp?cmd=MWEDFResults&amp;global_id=T0608500919&amp;assigned_name=MW-5</a>		

**AC310**  
**South**  
**1/2 - 1 Mile**  
**Higher**

**FRDS PWS CA0707523**

Epa region:	09	State:	CA
Pwsid:	CA0707523	Pwsname:	FLAMINGO MOBILE MANOR
Cityserved:	Not Reported	Stateserved:	CA
Ziperved:	Not Reported	Fipscounty:	06013
Status:	Active	Retpopsrvd:	200
Pwssvconn:	80	Psource longname:	Groundwater
Pwstype:	CWS	Owner:	Private
Contact:	Not Reported	Contactorgname:	Not Reported
Contactphone:	Not Reported	Contactaddress1:	Not Reported
Contactaddress2:	Not Reported	Contactcity:	Not Reported
Contactstate:	Not Reported	Contactzip:	Not Reported
Pwsactivitycode:	A		
Pwsid:	CA0707523	Facid:	2
Facname:	CHLORINATION PLANT	Factype:	Treatment_plant
Facactivitycode:	A	Trtobjective:	disinfection
Trtprocess:	hypochlorination, post	Factypecode:	TP
PWS ID:	CA0707523	PWS name:	FLAMINGO MOBILE MANOR
Address:	Not Reported	Care of:	Not Reported
City:	BETHEL ISLAND	State:	CA
Zip:	94511	Owner:	FLAMINGO MOBILE MANOR
Source code:	Ground water	Population:	100
PWS ID:	CA0707523	PWS type:	System Owner/Responsible Party



## GEOCHECK® - PHYSICAL SETTING SOURCE MAP FINDINGS

PWS name:	C W MAHLER	PWS address:	Not Reported
PWS city:	SAN JOSE	PWS state:	CA
PWS zip:	95128	PWS name:	FLAMINGO MOBILE MANOR
PWS type code:	C	Retail population served:	200
Contact:	Not Reported	Contact address:	Not Reported
Contact city:	Not Reported	Contact state:	Not Reported
Contact zip:	Not Reported	Contact telephone:	Not Reported
County:		Source:	Ground water
Treatment Objective:		Process:	HYPOCHLORINATION, PRE
Population:			100
PWS ID:	CA0707523	Activity status:	Active
Date system activated:	7706	Date system deactivated:	Not Reported
Retail population:	00000025	System name:	FLAMINGO MOBILE MANOR
System address:	C W MAHLER	System address:	4400 GATEWAY RD
System city:	BETHEL ISLAND	System state:	CA
System zip:	94511		
Population served:	Under 101 Persons	Treatment:	Untreated
Latitude:	372007	Longitude:	1215338
Violation id:	0400001	Orig code:	S
State:	CA	Violation Year:	2004
Contamination code:	3100	Contamination Name:	Coliform (TCR)
Violation code:	26	Violation name:	Monitoring, Repeat Minor (TCR)
Rule code:	110	Rule name:	TCR
Violation measur:	Not Reported	Unit of measure:	Not Reported
State mcl:	Not Reported	Cmp bdt:	10/01/2004
Cmp edt:	10/31/2004		
Violation ID:	0400001	Orig Code:	S
Enforcemnt FY:	2005	Enforcement Action:	11/15/2004
Enforcement Detail:	St Formal NOV issued	Enforcement Category:	Informal
PWS name:	FLAMINGO MOBILE MANOR	Population served:	200
PWS type code:	C	Violation ID:	0400001
Contaminant:	COLIFORM (TCR)	Violation type:	Monitoring, Repeat Minor (TCR)
Compliance start date:	10/1/2004 0:00:00	Compliance end date:	10/31/2004 0:00:00
Enforcement date:	11/15/2004 0:00:00	Enforcement action:	State Formal NOV Issued
Violation measurement:	Not Reported		

**AD311**  
**WSW**  
**1/2 - 1 Mile**  
**Higher**

**CA WELLS      CAEDF0000128035**

Well ID:	T0608500392-MW-6	Well Type:	MONITORING
Source:	EDF	Other Name:	MW-6
GAMA PFAS Testing:	Not Reported		
Groundwater Quality Data:	<a href="https://gamagroundwater.waterboards.ca.gov/gama/gamamap/public/GamaDataDisplay.asp?dataset=EDF&amp;samp_date=&amp;global_id=T0608500392&amp;assigned_name=MW-6&amp;store_num=">https://gamagroundwater.waterboards.ca.gov/gama/gamamap/public/GamaDataDisplay.asp?dataset=EDF&amp;samp_date=&amp;global_id=T0608500392&amp;assigned_name=MW-6&amp;store_num=</a>		
GeoTracker Data:	<a href="https://geotracker.waterboards.ca.gov/profile_report.asp?cmd=MWEDFResults&amp;global_id=T0608500392&amp;assigned_name=MW-6">https://geotracker.waterboards.ca.gov/profile_report.asp?cmd=MWEDFResults&amp;global_id=T0608500392&amp;assigned_name=MW-6</a>		

## GEOCHECK® - PHYSICAL SETTING SOURCE MAP FINDINGS

Map ID  
Direction  
Distance  
Elevation

Database EDR ID Number

**AE312**  
**NW**  
**1/2 - 1 Mile**  
**Lower**

**CA WELLS CAEDF0000045674**

Well ID: T0608500919-VEW-3 Well Type: MONITORING  
Source: EDF Other Name: VEW-3  
GAMA PFAS Testing: Not Reported  
Groundwater Quality Data: [https://gamagroundwater.waterboards.ca.gov/gama/gamamap/public/GamaDataDisplay.asp?dataset=EDF&samp\\_date=&global\\_id=T0608500919&assigned\\_name=VEW-3&store\\_num=](https://gamagroundwater.waterboards.ca.gov/gama/gamamap/public/GamaDataDisplay.asp?dataset=EDF&samp_date=&global_id=T0608500919&assigned_name=VEW-3&store_num=)  
GeoTracker Data: [https://geotracker.waterboards.ca.gov/profile\\_report.asp?cmd=MWEDFResults&global\\_id=T0608500919&assigned\\_name=VEW-3](https://geotracker.waterboards.ca.gov/profile_report.asp?cmd=MWEDFResults&global_id=T0608500919&assigned_name=VEW-3)

**AE313**  
**NW**  
**1/2 - 1 Mile**  
**Lower**

**CA WELLS CAEDF0000090299**

Well ID: T0608500919-MW-17 Well Type: MONITORING  
Source: EDF Other Name: MW-17  
GAMA PFAS Testing: Not Reported  
Groundwater Quality Data: [https://gamagroundwater.waterboards.ca.gov/gama/gamamap/public/GamaDataDisplay.asp?dataset=EDF&samp\\_date=&global\\_id=T0608500919&assigned\\_name=MW-17&store\\_num=](https://gamagroundwater.waterboards.ca.gov/gama/gamamap/public/GamaDataDisplay.asp?dataset=EDF&samp_date=&global_id=T0608500919&assigned_name=MW-17&store_num=)  
GeoTracker Data: [https://geotracker.waterboards.ca.gov/profile\\_report.asp?cmd=MWEDFResults&global\\_id=T0608500919&assigned\\_name=MW-17](https://geotracker.waterboards.ca.gov/profile_report.asp?cmd=MWEDFResults&global_id=T0608500919&assigned_name=MW-17)

**AE314**  
**NW**  
**1/2 - 1 Mile**  
**Lower**

**CA WELLS CAEDF0000121068**

Well ID: T0608500919-MW-12 Well Type: MONITORING  
Source: EDF Other Name: MW-12  
GAMA PFAS Testing: Not Reported  
Groundwater Quality Data: [https://gamagroundwater.waterboards.ca.gov/gama/gamamap/public/GamaDataDisplay.asp?dataset=EDF&samp\\_date=&global\\_id=T0608500919&assigned\\_name=MW-12&store\\_num=](https://gamagroundwater.waterboards.ca.gov/gama/gamamap/public/GamaDataDisplay.asp?dataset=EDF&samp_date=&global_id=T0608500919&assigned_name=MW-12&store_num=)  
GeoTracker Data: [https://geotracker.waterboards.ca.gov/profile\\_report.asp?cmd=MWEDFResults&global\\_id=T0608500919&assigned\\_name=MW-12](https://geotracker.waterboards.ca.gov/profile_report.asp?cmd=MWEDFResults&global_id=T0608500919&assigned_name=MW-12)

**AG315**  
**SE**  
**1/2 - 1 Mile**  
**Higher**

**CA WELLS CAEDF0000076213**

Well ID: T0608578883-MW-12 Well Type: MONITORING  
Source: EDF Other Name: MW-12  
GAMA PFAS Testing: Not Reported  
Groundwater Quality Data: [https://gamagroundwater.waterboards.ca.gov/gama/gamamap/public/GamaDataDisplay.asp?dataset=EDF&samp\\_date=&global\\_id=T0608578883&assigned\\_name=MW-12&store\\_num=](https://gamagroundwater.waterboards.ca.gov/gama/gamamap/public/GamaDataDisplay.asp?dataset=EDF&samp_date=&global_id=T0608578883&assigned_name=MW-12&store_num=)  
GeoTracker Data: [https://geotracker.waterboards.ca.gov/profile\\_report.asp?cmd=MWEDFResults&global\\_id=T0608578883&assigned\\_name=MW-12](https://geotracker.waterboards.ca.gov/profile_report.asp?cmd=MWEDFResults&global_id=T0608578883&assigned_name=MW-12)

## GEOCHECK® - PHYSICAL SETTING SOURCE MAP FINDINGS

Map ID  
Direction  
Distance  
Elevation

Database EDR ID Number

**AD316**  
**WSW**  
**1/2 - 1 Mile**  
**Higher**

**CA WELLS CAEDF0000080197**

Well ID: T0608501528-U-14 Well Type: MONITORING  
Source: EDF Other Name: U-14  
GAMA PFAS Testing: Not Reported  
Groundwater Quality Data: [https://gamagroundwater.waterboards.ca.gov/gama/gamamap/public/GamaDataDisplay.asp?dataset=EDF&samp\\_date=&global\\_id=T0608501528&assigned\\_name=U-14&store\\_num=](https://gamagroundwater.waterboards.ca.gov/gama/gamamap/public/GamaDataDisplay.asp?dataset=EDF&samp_date=&global_id=T0608501528&assigned_name=U-14&store_num=)  
GeoTracker Data: [https://geotracker.waterboards.ca.gov/profile\\_report.asp?cmd=MWEDFResults&global\\_id=T0608501528&assigned\\_name=U-14](https://geotracker.waterboards.ca.gov/profile_report.asp?cmd=MWEDFResults&global_id=T0608501528&assigned_name=U-14)

**AD317**  
**WSW**  
**1/2 - 1 Mile**  
**Higher**

**CA WELLS CAEDF0000002347**

Well ID: T0608500392-MW-5 Well Type: MONITORING  
Source: EDF Other Name: MW-5  
GAMA PFAS Testing: Not Reported  
Groundwater Quality Data: [https://gamagroundwater.waterboards.ca.gov/gama/gamamap/public/GamaDataDisplay.asp?dataset=EDF&samp\\_date=&global\\_id=T0608500392&assigned\\_name=MW-5&store\\_num=](https://gamagroundwater.waterboards.ca.gov/gama/gamamap/public/GamaDataDisplay.asp?dataset=EDF&samp_date=&global_id=T0608500392&assigned_name=MW-5&store_num=)  
GeoTracker Data: [https://geotracker.waterboards.ca.gov/profile\\_report.asp?cmd=MWEDFResults&global\\_id=T0608500392&assigned\\_name=MW-5](https://geotracker.waterboards.ca.gov/profile_report.asp?cmd=MWEDFResults&global_id=T0608500392&assigned_name=MW-5)

**AE318**  
**NW**  
**1/2 - 1 Mile**  
**Lower**

**CA WELLS CAEDF0000130514**

Well ID: T0608500919-MW-3 Well Type: MONITORING  
Source: EDF Other Name: MW-3  
GAMA PFAS Testing: Not Reported  
Groundwater Quality Data: [https://gamagroundwater.waterboards.ca.gov/gama/gamamap/public/GamaDataDisplay.asp?dataset=EDF&samp\\_date=&global\\_id=T0608500919&assigned\\_name=MW-3&store\\_num=](https://gamagroundwater.waterboards.ca.gov/gama/gamamap/public/GamaDataDisplay.asp?dataset=EDF&samp_date=&global_id=T0608500919&assigned_name=MW-3&store_num=)  
GeoTracker Data: [https://geotracker.waterboards.ca.gov/profile\\_report.asp?cmd=MWEDFResults&global\\_id=T0608500919&assigned\\_name=MW-3](https://geotracker.waterboards.ca.gov/profile_report.asp?cmd=MWEDFResults&global_id=T0608500919&assigned_name=MW-3)

**AE319**  
**NW**  
**1/2 - 1 Mile**  
**Lower**

**CA WELLS CAEDF0000104536**

Well ID: T0608500919-MW-6 Well Type: MONITORING  
Source: EDF Other Name: MW-6  
GAMA PFAS Testing: Not Reported  
Groundwater Quality Data: [https://gamagroundwater.waterboards.ca.gov/gama/gamamap/public/GamaDataDisplay.asp?dataset=EDF&samp\\_date=&global\\_id=T0608500919&assigned\\_name=MW-6&store\\_num=](https://gamagroundwater.waterboards.ca.gov/gama/gamamap/public/GamaDataDisplay.asp?dataset=EDF&samp_date=&global_id=T0608500919&assigned_name=MW-6&store_num=)  
GeoTracker Data: [https://geotracker.waterboards.ca.gov/profile\\_report.asp?cmd=MWEDFResults&global\\_id=T0608500919&assigned\\_name=MW-6](https://geotracker.waterboards.ca.gov/profile_report.asp?cmd=MWEDFResults&global_id=T0608500919&assigned_name=MW-6)

## GEOCHECK® - PHYSICAL SETTING SOURCE MAP FINDINGS

Map ID  
Direction  
Distance  
Elevation

Database EDR ID Number

**AH320**  
**SW**  
**1/2 - 1 Mile**  
**Higher**

**CA WELLS CAEDF0000139849**

Well ID: SL18381801-CP-31 Well Type: MONITORING  
Source: EDF Other Name: CP-31  
GAMA PFAS Testing: Not Reported  
Groundwater Quality Data: [https://gamagroundwater.waterboards.ca.gov/gama/gamamap/public/GamaDataDisplay.asp?dataset=EDF&samp\\_date=&global\\_id=SL18381801&assigned\\_name=CP-31&store\\_num=](https://gamagroundwater.waterboards.ca.gov/gama/gamamap/public/GamaDataDisplay.asp?dataset=EDF&samp_date=&global_id=SL18381801&assigned_name=CP-31&store_num=)  
GeoTracker Data: [https://geotracker.waterboards.ca.gov/profile\\_report.asp?cmd=MWEDFResults&global\\_id=SL18381801&assigned\\_name=CP-31](https://geotracker.waterboards.ca.gov/profile_report.asp?cmd=MWEDFResults&global_id=SL18381801&assigned_name=CP-31)

**AH321**  
**SW**  
**1/2 - 1 Mile**  
**Higher**

**CA WELLS CAEDF0000073637**

Well ID: SL18381801-CP-32 Well Type: MONITORING  
Source: EDF Other Name: CP-32  
GAMA PFAS Testing: Not Reported  
Groundwater Quality Data: [https://gamagroundwater.waterboards.ca.gov/gama/gamamap/public/GamaDataDisplay.asp?dataset=EDF&samp\\_date=&global\\_id=SL18381801&assigned\\_name=CP-32&store\\_num=](https://gamagroundwater.waterboards.ca.gov/gama/gamamap/public/GamaDataDisplay.asp?dataset=EDF&samp_date=&global_id=SL18381801&assigned_name=CP-32&store_num=)  
GeoTracker Data: [https://geotracker.waterboards.ca.gov/profile\\_report.asp?cmd=MWEDFResults&global\\_id=SL18381801&assigned\\_name=CP-32](https://geotracker.waterboards.ca.gov/profile_report.asp?cmd=MWEDFResults&global_id=SL18381801&assigned_name=CP-32)

**AD322**  
**WSW**  
**1/2 - 1 Mile**  
**Higher**

**CA WELLS CAEDF0000034715**

Well ID: T0608500392-MW-4 Well Type: MONITORING  
Source: EDF Other Name: MW-4  
GAMA PFAS Testing: Not Reported  
Groundwater Quality Data: [https://gamagroundwater.waterboards.ca.gov/gama/gamamap/public/GamaDataDisplay.asp?dataset=EDF&samp\\_date=&global\\_id=T0608500392&assigned\\_name=MW-4&store\\_num=](https://gamagroundwater.waterboards.ca.gov/gama/gamamap/public/GamaDataDisplay.asp?dataset=EDF&samp_date=&global_id=T0608500392&assigned_name=MW-4&store_num=)  
GeoTracker Data: [https://geotracker.waterboards.ca.gov/profile\\_report.asp?cmd=MWEDFResults&global\\_id=T0608500392&assigned\\_name=MW-4](https://geotracker.waterboards.ca.gov/profile_report.asp?cmd=MWEDFResults&global_id=T0608500392&assigned_name=MW-4)

**AE323**  
**NW**  
**1/2 - 1 Mile**  
**Lower**

**CA WELLS CAEDF0000042879**

Well ID: T0608500919-VEW-5 Well Type: MONITORING  
Source: EDF Other Name: VEW-5  
GAMA PFAS Testing: Not Reported  
Groundwater Quality Data: [https://gamagroundwater.waterboards.ca.gov/gama/gamamap/public/GamaDataDisplay.asp?dataset=EDF&samp\\_date=&global\\_id=T0608500919&assigned\\_name=VEW-5&store\\_num=](https://gamagroundwater.waterboards.ca.gov/gama/gamamap/public/GamaDataDisplay.asp?dataset=EDF&samp_date=&global_id=T0608500919&assigned_name=VEW-5&store_num=)  
GeoTracker Data: [https://geotracker.waterboards.ca.gov/profile\\_report.asp?cmd=MWEDFResults&global\\_id=T0608500919&assigned\\_name=VEW-5](https://geotracker.waterboards.ca.gov/profile_report.asp?cmd=MWEDFResults&global_id=T0608500919&assigned_name=VEW-5)

## GEOCHECK® - PHYSICAL SETTING SOURCE MAP FINDINGS

Map ID  
Direction  
Distance  
Elevation

Database EDR ID Number

**AE324**  
**NW**  
**1/2 - 1 Mile**  
**Lower**

**CA WELLS CAEDF0000036502**

Well ID: T0608500919-RW-1 Well Type: MONITORING  
Source: EDF Other Name: RW-1  
GAMA PFAS Testing: Not Reported  
Groundwater Quality Data: [https://gamagroundwater.waterboards.ca.gov/gama/gamamap/public/GamaDataDisplay.asp?dataset=EDF&samp\\_date=&global\\_id=T0608500919&assigned\\_name=RW-1&store\\_num=](https://gamagroundwater.waterboards.ca.gov/gama/gamamap/public/GamaDataDisplay.asp?dataset=EDF&samp_date=&global_id=T0608500919&assigned_name=RW-1&store_num=)  
GeoTracker Data: [https://geotracker.waterboards.ca.gov/profile\\_report.asp?cmd=MWEDFResults&global\\_id=T0608500919&assigned\\_name=RW-1](https://geotracker.waterboards.ca.gov/profile_report.asp?cmd=MWEDFResults&global_id=T0608500919&assigned_name=RW-1)

**AE325**  
**NW**  
**1/2 - 1 Mile**  
**Lower**

**CA WELLS CAEDF0000078616**

Well ID: T0608500919-MW-13 Well Type: MONITORING  
Source: EDF Other Name: MW-13  
GAMA PFAS Testing: Not Reported  
Groundwater Quality Data: [https://gamagroundwater.waterboards.ca.gov/gama/gamamap/public/GamaDataDisplay.asp?dataset=EDF&samp\\_date=&global\\_id=T0608500919&assigned\\_name=MW-13&store\\_num=](https://gamagroundwater.waterboards.ca.gov/gama/gamamap/public/GamaDataDisplay.asp?dataset=EDF&samp_date=&global_id=T0608500919&assigned_name=MW-13&store_num=)  
GeoTracker Data: [https://geotracker.waterboards.ca.gov/profile\\_report.asp?cmd=MWEDFResults&global\\_id=T0608500919&assigned\\_name=MW-13](https://geotracker.waterboards.ca.gov/profile_report.asp?cmd=MWEDFResults&global_id=T0608500919&assigned_name=MW-13)

**AG326**  
**SE**  
**1/2 - 1 Mile**  
**Higher**

**CA WELLS CAEDF0000106594**

Well ID: T0608578883-EX-2 Well Type: MONITORING  
Source: EDF Other Name: EX-2  
GAMA PFAS Testing: Not Reported  
Groundwater Quality Data: [https://gamagroundwater.waterboards.ca.gov/gama/gamamap/public/GamaDataDisplay.asp?dataset=EDF&samp\\_date=&global\\_id=T0608578883&assigned\\_name=EX-2&store\\_num=](https://gamagroundwater.waterboards.ca.gov/gama/gamamap/public/GamaDataDisplay.asp?dataset=EDF&samp_date=&global_id=T0608578883&assigned_name=EX-2&store_num=)  
GeoTracker Data: [https://geotracker.waterboards.ca.gov/profile\\_report.asp?cmd=MWEDFResults&global\\_id=T0608578883&assigned\\_name=EX-2](https://geotracker.waterboards.ca.gov/profile_report.asp?cmd=MWEDFResults&global_id=T0608578883&assigned_name=EX-2)

**AG327**  
**SE**  
**1/2 - 1 Mile**  
**Higher**

**CA WELLS CAEDF0000007189**

Well ID: T0608578883-MW-1 Well Type: MONITORING  
Source: EDF Other Name: MW-1  
GAMA PFAS Testing: Not Reported  
Groundwater Quality Data: [https://gamagroundwater.waterboards.ca.gov/gama/gamamap/public/GamaDataDisplay.asp?dataset=EDF&samp\\_date=&global\\_id=T0608578883&assigned\\_name=MW-1&store\\_num=](https://gamagroundwater.waterboards.ca.gov/gama/gamamap/public/GamaDataDisplay.asp?dataset=EDF&samp_date=&global_id=T0608578883&assigned_name=MW-1&store_num=)  
GeoTracker Data: [https://geotracker.waterboards.ca.gov/profile\\_report.asp?cmd=MWEDFResults&global\\_id=T0608578883&assigned\\_name=MW-1](https://geotracker.waterboards.ca.gov/profile_report.asp?cmd=MWEDFResults&global_id=T0608578883&assigned_name=MW-1)

## GEOCHECK® - PHYSICAL SETTING SOURCE MAP FINDINGS

Map ID  
Direction  
Distance  
Elevation

Database EDR ID Number

**AE328**  
**NW**  
**1/2 - 1 Mile**  
**Lower**

**CA WELLS CAEDF0000102442**

Well ID: T0608500919-MW-9 Well Type: MONITORING  
Source: EDF Other Name: MW-9  
GAMA PFAS Testing: Not Reported  
Groundwater Quality Data: [https://gamagroundwater.waterboards.ca.gov/gama/gamamap/public/GamaDataDisplay.asp?dataset=EDF&samp\\_date=&global\\_id=T0608500919&assigned\\_name=MW-9&store\\_num=](https://gamagroundwater.waterboards.ca.gov/gama/gamamap/public/GamaDataDisplay.asp?dataset=EDF&samp_date=&global_id=T0608500919&assigned_name=MW-9&store_num=)  
GeoTracker Data: [https://geotracker.waterboards.ca.gov/profile\\_report.asp?cmd=MWEDFResults&global\\_id=T0608500919&assigned\\_name=MW-9](https://geotracker.waterboards.ca.gov/profile_report.asp?cmd=MWEDFResults&global_id=T0608500919&assigned_name=MW-9)

**AI329**  
**SW**  
**1/2 - 1 Mile**  
**Higher**

**CA WELLS CAEDF0000010731**

Well ID: SL18381801-CP-28 Well Type: MONITORING  
Source: EDF Other Name: CP-28  
GAMA PFAS Testing: Not Reported  
Groundwater Quality Data: [https://gamagroundwater.waterboards.ca.gov/gama/gamamap/public/GamaDataDisplay.asp?dataset=EDF&samp\\_date=&global\\_id=SL18381801&assigned\\_name=CP-28&store\\_num=](https://gamagroundwater.waterboards.ca.gov/gama/gamamap/public/GamaDataDisplay.asp?dataset=EDF&samp_date=&global_id=SL18381801&assigned_name=CP-28&store_num=)  
GeoTracker Data: [https://geotracker.waterboards.ca.gov/profile\\_report.asp?cmd=MWEDFResults&global\\_id=SL18381801&assigned\\_name=CP-28](https://geotracker.waterboards.ca.gov/profile_report.asp?cmd=MWEDFResults&global_id=SL18381801&assigned_name=CP-28)

**AI330**  
**SW**  
**1/2 - 1 Mile**  
**Higher**

**CA WELLS CAEDF0000099666**

Well ID: SL18381801-CP-27 Well Type: MONITORING  
Source: EDF Other Name: CP-27  
GAMA PFAS Testing: Not Reported  
Groundwater Quality Data: [https://gamagroundwater.waterboards.ca.gov/gama/gamamap/public/GamaDataDisplay.asp?dataset=EDF&samp\\_date=&global\\_id=SL18381801&assigned\\_name=CP-27&store\\_num=](https://gamagroundwater.waterboards.ca.gov/gama/gamamap/public/GamaDataDisplay.asp?dataset=EDF&samp_date=&global_id=SL18381801&assigned_name=CP-27&store_num=)  
GeoTracker Data: [https://geotracker.waterboards.ca.gov/profile\\_report.asp?cmd=MWEDFResults&global\\_id=SL18381801&assigned\\_name=CP-27](https://geotracker.waterboards.ca.gov/profile_report.asp?cmd=MWEDFResults&global_id=SL18381801&assigned_name=CP-27)

# GEOCHECK® - PHYSICAL SETTING SOURCE MAP FINDINGS

## RADON

### AREA RADON INFORMATION

State Database: CA Radon

#### Radon Test Results

Zipcode	Num Tests	> 4 pCi/L
95112	19	1

Federal EPA Radon Zone for SANTA CLARA County: 2

Note: Zone 1 indoor average level > 4 pCi/L.  
 : Zone 2 indoor average level >= 2 pCi/L and <= 4 pCi/L.  
 : Zone 3 indoor average level < 2 pCi/L.

---

Federal Area Radon Information for Zip Code: 95112

Number of sites tested: 1

Area	Average Activity	% <4 pCi/L	% 4-20 pCi/L	% >20 pCi/L
Living Area - 1st Floor	-1.100 pCi/L	100%	0%	0%
Living Area - 2nd Floor	Not Reported	Not Reported	Not Reported	Not Reported
Basement	Not Reported	Not Reported	Not Reported	Not Reported

# PHYSICAL SETTING SOURCE RECORDS SEARCHED

## TOPOGRAPHIC INFORMATION

### USGS 7.5' Digital Elevation Model (DEM)

Source: United States Geologic Survey

EDR acquired the USGS 7.5' Digital Elevation Model in 2002 and updated it in 2006. The 7.5 minute DEM corresponds to the USGS 1:24,000- and 1:25,000-scale topographic quadrangle maps. The DEM provides elevation data with consistent elevation units and projection.

### Current USGS 7.5 Minute Topographic Map

Source: U.S. Geological Survey

## HYDROLOGIC INFORMATION

**Flood Zone Data:** This data was obtained from the Federal Emergency Management Agency (FEMA). It depicts 100-year and 500-year flood zones as defined by FEMA. It includes the National Flood Hazard Layer (NFHL) which incorporates Flood Insurance Rate Map (FIRM) data and Q3 data from FEMA in areas not covered by NFHL.

Source: FEMA

Telephone: 877-336-2627

Date of Government Version: 2003, 2015

**NWI:** National Wetlands Inventory. This data, available in select counties across the country, was obtained by EDR in 2002, 2005 and 2010 from the U.S. Fish and Wildlife Service.

### State Wetlands Data: Wetland Inventory

Source: Department of Fish and Wildlife

Telephone: 916-445-0411

## HYDROGEOLOGIC INFORMATION

### AQUIFLOW<sup>R</sup> Information System

Source: EDR proprietary database of groundwater flow information

EDR has developed the AQUIFLOW Information System (AIS) to provide data on the general direction of groundwater flow at specific points. EDR has reviewed reports submitted to regulatory authorities at select sites and has extracted the date of the report, hydrogeologically determined groundwater flow direction and depth to water table information.

## GEOLOGIC INFORMATION

### Geologic Age and Rock Stratigraphic Unit

Source: P.G. Schruben, R.E. Arndt and W.J. Bawiec, Geology of the Conterminous U.S. at 1:2,500,000 Scale - A digital representation of the 1974 P.B. King and H.M. Beikman Map, USGS Digital Data Series DDS - 11 (1994).

### STATSGO: State Soil Geographic Database

Source: Department of Agriculture, Natural Resources Conservation Service (NRCS)

The U.S. Department of Agriculture's (USDA) Natural Resources Conservation Service (NRCS) leads the national Conservation Soil Survey (NCSS) and is responsible for collecting, storing, maintaining and distributing soil survey information for privately owned lands in the United States. A soil map in a soil survey is a representation of soil patterns in a landscape. Soil maps for STATSGO are compiled by generalizing more detailed (SSURGO) soil survey maps.

### SSURGO: Soil Survey Geographic Database

Source: Department of Agriculture, Natural Resources Conservation Service (NRCS)

Telephone: 800-672-5559

SSURGO is the most detailed level of mapping done by the Natural Resources Conservation Service, mapping scales generally range from 1:12,000 to 1:63,360. Field mapping methods using national standards are used to construct the soil maps in the Soil Survey Geographic (SSURGO) database. SSURGO digitizing duplicates the original soil survey maps. This level of mapping is designed for use by landowners, townships and county natural resource planning and management.



# PHYSICAL SETTING SOURCE RECORDS SEARCHED

## LOCAL / REGIONAL WATER AGENCY RECORDS

### FEDERAL WATER WELLS

#### PWS: Public Water Systems

Source: EPA/Office of Drinking Water

Telephone: 202-564-3750

Public Water System data from the Federal Reporting Data System. A PWS is any water system which provides water to at least 25 people for at least 60 days annually. PWSs provide water from wells, rivers and other sources.

#### PWS ENF: Public Water Systems Violation and Enforcement Data

Source: EPA/Office of Drinking Water

Telephone: 202-564-3750

Violation and Enforcement data for Public Water Systems from the Safe Drinking Water Information System (SDWIS) after August 1995. Prior to August 1995, the data came from the Federal Reporting Data System (FRDS).

#### USGS Water Wells: USGS National Water Inventory System (NWIS)

This database contains descriptive information on sites where the USGS collects or has collected data on surface water and/or groundwater. The groundwater data includes information on wells, springs, and other sources of groundwater.

## OTHER STATE DATABASE INFORMATION

### Groundwater Ambient Monitoring & Assessment Program

State Water Resources Control Board

Telephone: 916-341-5577

The GAMA Program is California's comprehensive groundwater quality monitoring program. GAMA collects data by testing the untreated, raw water in different types of wells for naturally-occurring and man-made chemicals. The GAMA data includes Domestic, Monitoring and Municipal well types from the following sources, Department of Water Resources, Department of Health Services, EDF, Agricultural Lands, Lawrence Livermore National Laboratory, Department of Pesticide Regulation, United States Geological Survey, Groundwater Ambient Monitoring and Assessment Program and Local Groundwater Projects.

### Water Well Database

Source: Department of Water Resources

Telephone: 916-651-9648

### California Drinking Water Quality Database

Source: Department of Public Health

Telephone: 916-324-2319

The database includes all drinking water compliance and special studies monitoring for the state of California since 1984. It consists of over 3,200,000 individual analyses along with well and water system information.

### California Oil and Gas Well Locations

Source: Dept of Conservation, Geologic Energy Management Division

Telephone: 916-323-1779

Oil and Gas well locations in the state.

### California Earthquake Fault Lines

Source: California Division of Mines and Geology

The fault lines displayed on EDR's Topographic map are digitized quaternary fault lines prepared in 1975 by the United States Geological Survey. Additional information (also from 1975) regarding activity at specific fault lines comes from California's Preliminary Fault Activity Map prepared by the California Division of Mines and Geology.

## RADON

### State Database: CA Radon

Source: Department of Public Health

Telephone: 916-210-8558

Radon Database for California

## PHYSICAL SETTING SOURCE RECORDS SEARCHED

### Area Radon Information

Source: USGS

Telephone: 703-356-4020

The National Radon Database has been developed by the U.S. Environmental Protection Agency (USEPA) and is a compilation of the EPA/State Residential Radon Survey and the National Residential Radon Survey. The study covers the years 1986 - 1992. Where necessary data has been supplemented by information collected at private sources such as universities and research institutions.

### EPA Radon Zones

Source: EPA

Telephone: 703-356-4020

Sections 307 & 309 of IRRA directed EPA to list and identify areas of U.S. with the potential for elevated indoor radon levels.

### OTHER

Airport Landing Facilities: Private and public use landing facilities

Source: Federal Aviation Administration, 800-457-6656

Epicenters: World earthquake epicenters, Richter 5 or greater

Source: Department of Commerce, National Oceanic and Atmospheric Administration

California Earthquake Fault Lines: The fault lines displayed on EDR's Topographic map are digitized quaternary fault lines, prepared in 1975 by the United State Geological Survey. Additional information (also from 1975) regarding activity at specific fault lines comes from California's Preliminary Fault Activity Map prepared by the California Division of Mines and Geology.

### STREET AND ADDRESS INFORMATION

Â© 2015 TomTom North America, Inc. All rights reserved. This material is proprietary and the subject of copyright protection and other intellectual property rights owned by or licensed to Tele Atlas North America, Inc. The use of this material is subject to the terms of a license agreement. You will be held liable for any unauthorized copying or disclosure of this material.

## **APPENDIX C – HISTORICAL AERIAL PHOTOGRAPHS AND TOPOGRAPHIC MAPS**



## **Phase I ESA**

639 & 645 N. 5th St. / 620, 624, 638 & 642 N. 4th

San Jose, CA 95112

Inquiry Number: 6908733.8

March 22, 2022

# **The EDR Aerial Photo Decade Package**



6 Armstrong Road, 4th floor  
Shelton, CT 06484  
Toll Free: 800.352.0050  
[www.edrnet.com](http://www.edrnet.com)

## EDR Aerial Photo Decade Package

03/22/22

**Site Name:**

Phase I ESA  
639 & 645 N. 5th St. / 620, 624  
San Jose, CA 95112  
EDR Inquiry # 6908733.8

**Client Name:**

Cornerstone Earth Group  
1259 Oakmead Parkway  
Sunnyvale, CA 94085  
Contact: Stason Foster



Environmental Data Resources, Inc. (EDR) Aerial Photo Decade Package is a screening tool designed to assist environmental professionals in evaluating potential liability on a target property resulting from past activities. EDR's professional researchers provide digitally reproduced historical aerial photographs, and when available, provide one photo per decade.

### Search Results:

<u>Year</u>	<u>Scale</u>	<u>Details</u>	<u>Source</u>
2016	1"=500'	Flight Year: 2016	USDA/NAIP
2012	1"=500'	Flight Year: 2012	USDA/NAIP
2009	1"=500'	Flight Year: 2009	USDA/NAIP
2006	1"=500'	Flight Year: 2006	USDA/NAIP
1998	1"=500'	Flight Date: August 27, 1998	USDA
1993	1"=500'	Acquisition Date: June 14, 1993	USGS/DOQQ
1982	1"=500'	Flight Date: July 05, 1982	USDA
1974	1"=500'	Flight Date: June 06, 1974	USGS
1968	1"=500'	Flight Date: June 14, 1968	USGS
1963	1"=500'	Flight Date: July 08, 1963	EDR Proprietary Aerial Viewpoint
1956	1"=500'	Flight Date: June 09, 1956	USDA
1950	1"=500'	Flight Date: April 01, 1950	USDA
1948	1"=500'	Flight Date: September 26, 1948	USDA
1939	1"=500'	Flight Date: July 31, 1939	USDA

**When delivered electronically by EDR, the aerial photo images included with this report are for ONE TIME USE ONLY. Further reproduction of these aerial photo images is prohibited without permission from EDR. For more information contact your EDR Account Executive.**

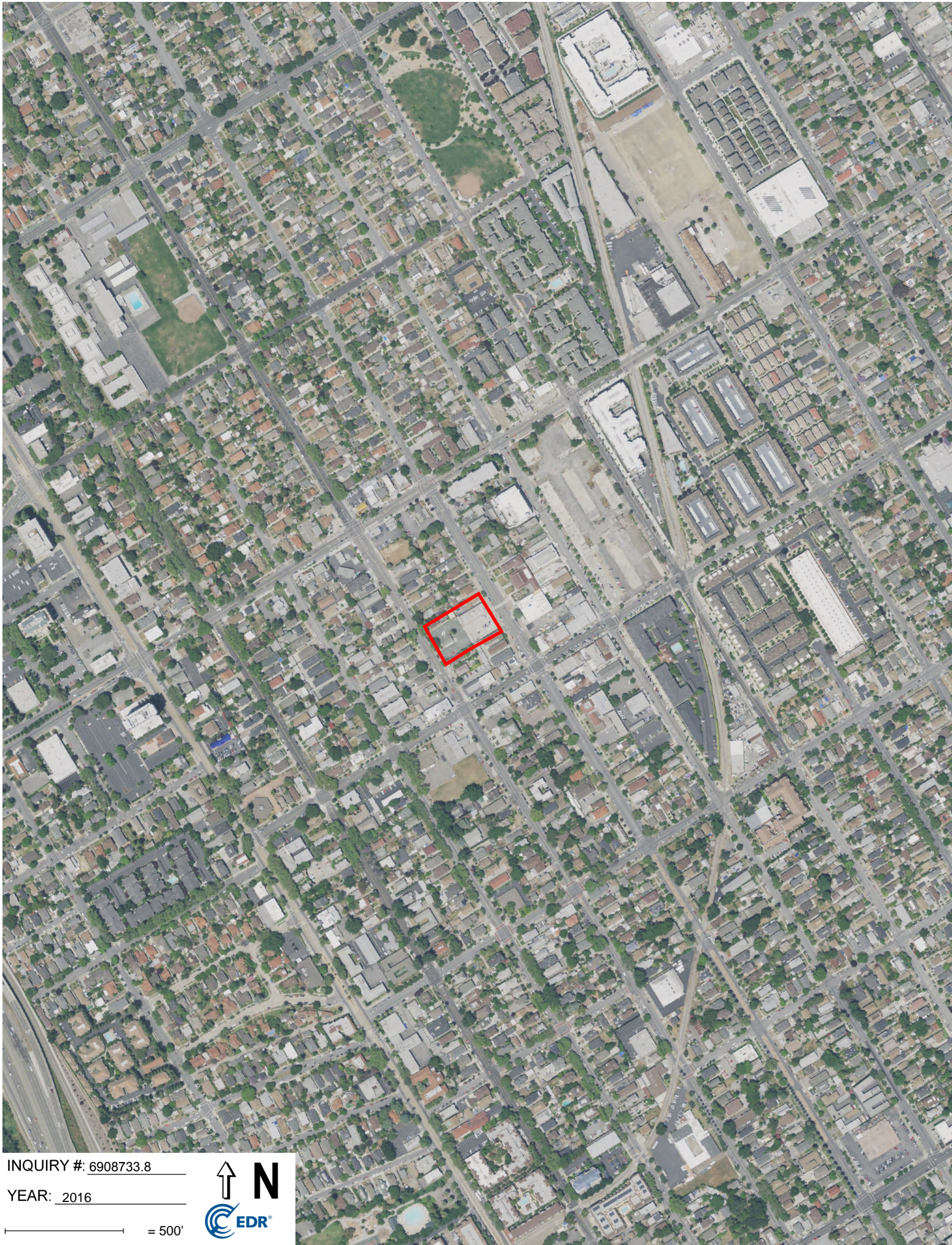
#### Disclaimer - Copyright and Trademark Notice

This Report contains certain information obtained from a variety of public and other sources reasonably available to Environmental Data Resources, Inc. It cannot be concluded from this Report that coverage information for the target and surrounding properties does not exist from other sources. NO WARRANTY EXPRESSED OR IMPLIED, IS MADE WHATSOEVER IN CONNECTION WITH THIS REPORT. ENVIRONMENTAL DATA RESOURCES, INC. SPECIFICALLY DISCLAIMS THE MAKING OF ANY SUCH WARRANTIES, INCLUDING WITHOUT LIMITATION, MERCHANTABILITY OR FITNESS FOR A PARTICULAR USE OR PURPOSE. ALL RISK IS ASSUMED BY THE USER. IN NO EVENT SHALL ENVIRONMENTAL DATA RESOURCES, INC. BE LIABLE TO ANYONE, WHETHER ARISING OUT OF ERRORS OR OMISSIONS, NEGLIGENCE, ACCIDENT OR ANY OTHER CAUSE, FOR ANY LOSS OF DAMAGE, INCLUDING, WITHOUT LIMITATION, SPECIAL, INCIDENTAL, CONSEQUENTIAL, OR EXEMPLARY DAMAGES. ANY LIABILITY ON THE PART OF ENVIRONMENTAL DATA RESOURCES, INC. IS STRICTLY LIMITED TO A REFUND OF THE AMOUNT PAID FOR THIS REPORT. Purchaser accepts this Report "AS IS". Any analyses, estimates, ratings, environmental risk levels or risk codes provided in this Report are provided for illustrative purposes only, and are not intended to provide, nor should they be interpreted as providing any facts regarding, or prediction or forecast of, any environmental risk for any property. Only a Phase I Environmental Site Assessment performed by an environmental professional can provide information regarding the environmental risk for any property. Additionally, the information provided in this Report is not to be construed as legal advice.

Copyright 2022 by Environmental Data Resources, Inc. All rights reserved. Reproduction in any media or format, in whole or in part, of any report or map of Environmental Data Resources, Inc., or its affiliates, is prohibited without prior written permission.

EDR and its logos (including Sanborn and Sanborn Map) are trademarks of Environmental Data Resources, Inc. or its affiliates. All other trademarks used herein are the property of their respective owners.





INQUIRY #: 6908733.8

YEAR: 2016

— = 500'







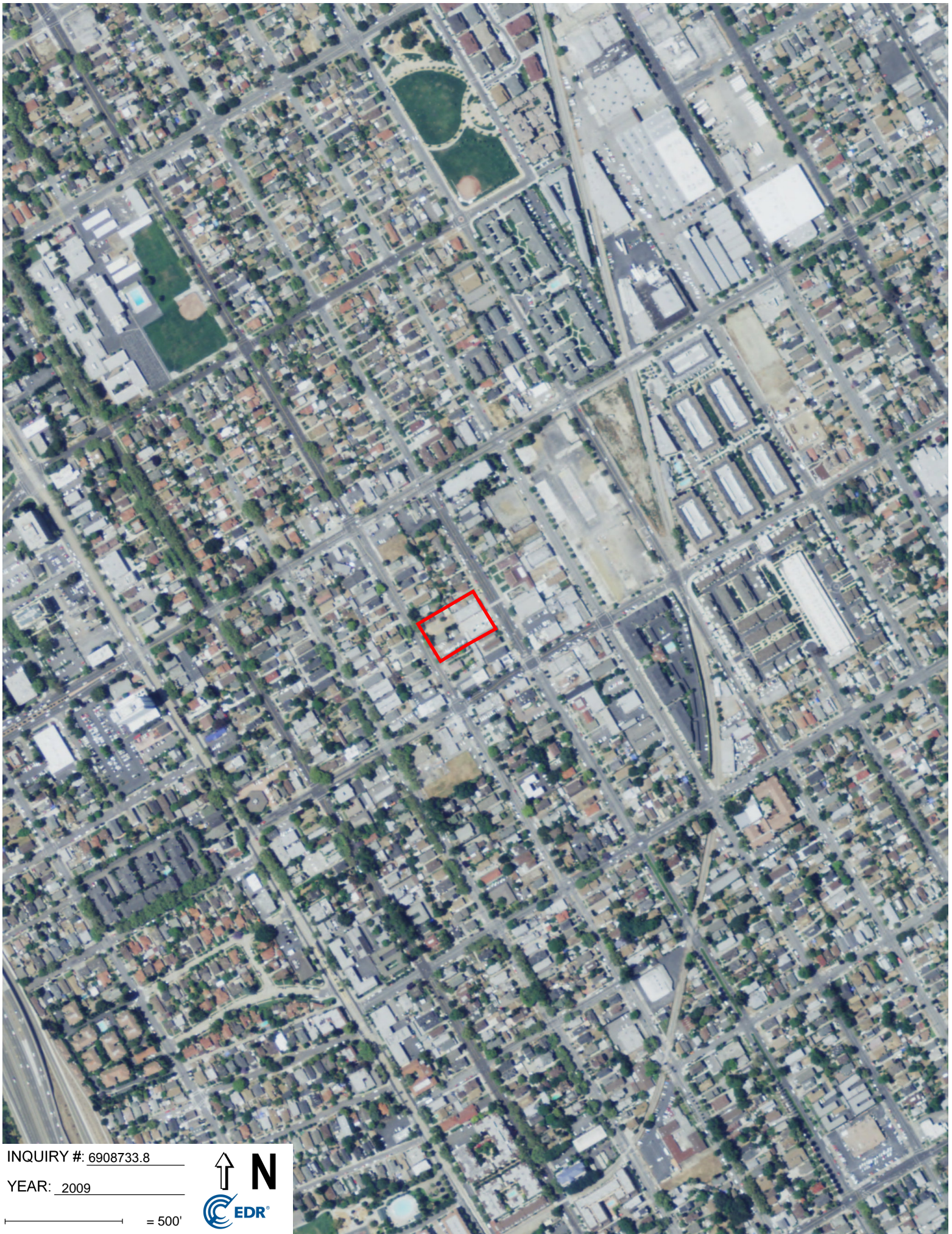
INQUIRY #: 6908733.8

YEAR: 2012

— = 500'








INQUIRY #: 6908733.8

YEAR: 2009

— = 500'







INQUIRY #: 6908733.8

YEAR: 2006

— = 500'







INQUIRY #: 6908733.8

YEAR: 1998

— = 500'







INQUIRY #: 6908733.8

YEAR: 1993

— = 500'







INQUIRY #: 6908733.8

YEAR: 1982

— = 500'







INQUIRY #: 6908733.8

YEAR: 1974

— = 500'







INQUIRY #: 6908733.8

YEAR: 1968

— = 500'







INQUIRY #: 6908733.8

YEAR: 1963

— = 500'







INQUIRY #: 6908733.8

YEAR: 1956

— = 500'







INQUIRY #: 6908733.8

YEAR: 1950

— = 500'







INQUIRY #: 6908733.8

YEAR: 1948

— = 500'








INQUIRY #: 6908733.8

YEAR: 1939

— = 500'





Phase I ESA

639 & 645 N. 5th St. / 620, 624, 638 & 642 N. 4th

San Jose, CA 95112

Inquiry Number: 6908733.3

March 23, 2022

## Certified Sanborn® Map Report



6 Armstrong Road, 4th floor  
Shelton, CT 06484  
Toll Free: 800.352.0050  
[www.edrnet.com](http://www.edrnet.com)



## Certified Sanborn® Map Report

03/23/22

**Site Name:**

Phase I ESA  
639 & 645 N. 5th St. / 620, 624  
San Jose, CA 95112  
EDR Inquiry # 6908733.3

**Client Name:**

Cornerstone Earth Group  
1259 Oakmead Parkway  
Sunnyvale, CA 94085  
Contact: Stason Foster



The Sanborn Library has been searched by EDR and maps covering the target property location as provided by Cornerstone Earth Group were identified for the years listed below. The Sanborn Library is the largest, most complete collection of fire insurance maps. The collection includes maps from Sanborn, Bromley, Perris & Browne, Hopkins, Barlow, and others. Only Environmental Data Resources Inc. (EDR) is authorized to grant rights for commercial reproduction of maps by the Sanborn Library LLC, the copyright holder for the collection. Results can be authenticated by visiting [www.edrnet.com/sanborn](http://www.edrnet.com/sanborn).

The Sanborn Library is continually enhanced with newly identified map archives. This report accesses all maps in the collection as of the day this report was generated.

### Certified Sanborn Results:

**Certification #** C2F5-4601-A6E0  
**PO #** 1353-1-1  
**Project** 4th and 5th, San Jose

**Maps Provided:**

1969  
1950  
1915  
1891



Sanborn® Library search results

Certification #: C2F5-4601-A6E0

The Sanborn Library includes more than 1.2 million fire insurance maps from Sanborn, Bromley, Perris & Browne, Hopkins, Barlow and others which track historical property usage in approximately 12,000 American cities and towns. Collections searched:

- ☒ Library of Congress
- ☒ University Publications of America
- ☒ EDR Private Collection

*The Sanborn Library LLC Since 1866™*

### Limited Permission To Make Copies

Cornerstone Earth Group (the client) is permitted to make up to FIVE photocopies of this Sanborn Map transmittal and each fire insurance map accompanying this report solely for the limited use of its customer. No one other than the client is authorized to make copies. Upon request made directly to an EDR Account Executive, the client may be permitted to make a limited number of additional photocopies. This permission is conditioned upon compliance by the client, its customer and their agents with EDR's copyright policy; a copy of which is available upon request.

### Disclaimer - Copyright and Trademark Notice

This Report contains certain information obtained from a variety of public and other sources reasonably available to Environmental Data Resources, Inc. It cannot be concluded from this Report that coverage information for the target and surrounding properties does not exist from other sources. NO WARRANTY EXPRESSED OR IMPLIED, IS MADE WHATSOEVER IN CONNECTION WITH THIS REPORT. ENVIRONMENTAL DATA RESOURCES, INC. SPECIFICALLY DISCLAIMS THE MAKING OF ANY SUCH WARRANTIES, INCLUDING WITHOUT LIMITATION, MERCHANTABILITY OR FITNESS FOR A PARTICULAR USE OR PURPOSE. ALL RISK IS ASSUMED BY THE USER. IN NO EVENT SHALL ENVIRONMENTAL DATA RESOURCES, INC. BE LIABLE TO ANYONE, WHETHER ARISING OUT OF ERRORS OR OMISSIONS, NEGLIGENCE, ACCIDENT OR ANY OTHER CAUSE, FOR ANY LOSS OF DAMAGE, INCLUDING, WITHOUT LIMITATION, SPECIAL, INCIDENTAL, CONSEQUENTIAL, OR EXEMPLARY DAMAGES. ANY LIABILITY ON THE PART OF ENVIRONMENTAL DATA RESOURCES, INC. IS STRICTLY LIMITED TO A REFUND OF THE AMOUNT PAID FOR THIS REPORT. Purchaser accepts this Report "AS IS". Any analyses, estimates, ratings, environmental risk levels or risk codes provided in this Report are provided for illustrative purposes only, and are not intended to provide, nor should they be interpreted as providing any facts regarding, or prediction or forecast of, any environmental risk for any property. Only a Phase I Environmental Site Assessment performed by an environmental professional can provide information regarding the environmental risk for any property. Additionally, the information provided in this Report is not to be construed as legal advice.

Copyright 2022 by Environmental Data Resources, Inc. All rights reserved. Reproduction in any media or format, in whole or in part, of any report or map of Environmental Data Resources, Inc., or its affiliates, is prohibited without prior written permission.


EDR and its logos (including Sanborn and Sanborn Map) are trademarks of Environmental Data Resources, Inc. or its affiliates. All other trademarks used herein are the property of their respective owners.

## Sanborn Sheet Key

This Certified Sanborn Map Report is based upon the following Sanborn Fire Insurance map sheets.




### 1969 Source Sheets



Volume 1, Sheet 43  
1969



Volume 1, Sheet 44  
1969



Volume 1, Sheet 57  
1969



Volume 1, Sheet 58  
1969

### 1950 Source Sheets




Volume 1, Sheet 43  
1950



Volume 1, Sheet 44  
1950



Volume 1, Sheet 57  
1950




Volume 1, Sheet 58  
1950

### 1915 Source Sheets



Volume 1, Sheet 44  
1915



Volume 1, Sheet 57  
1915

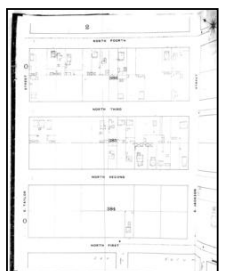


Volume 1, Sheet 58  
1915



Volume 1, Sheet 43  
1915


### 1891 Source Sheets



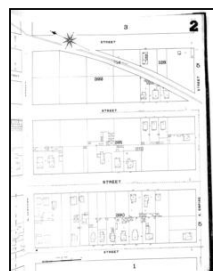
Volume 1, Sheet 1  
1891



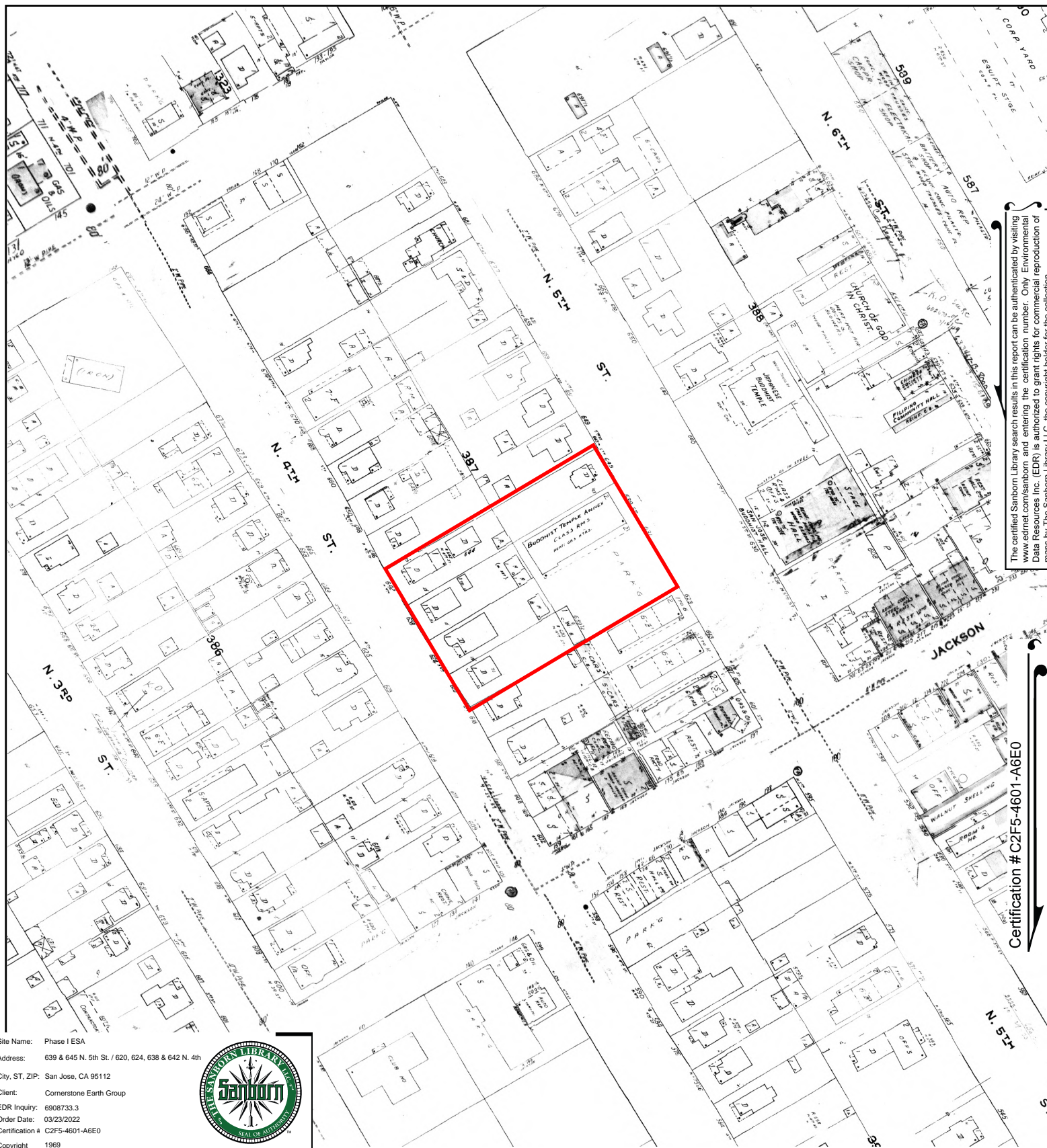
Volume 1, Sheet 1  
1891



Volume 1, Sheet 2  
1891



Volume 1, Sheet 2  
1891



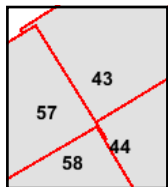
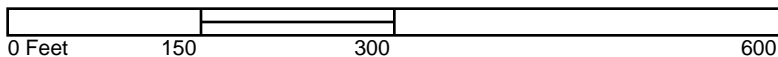
The certified Sanborn Library search results in this report can be authenticated by visiting [www.edrnet.com/sanborn](http://www.edrnet.com/sanborn) and entering the certification number. Only Environmental Data Resources Inc. (EDR) is authorized to grant rights for commercial reproduction of maps by The Sanborn Library LLC, the copyright holder for the collection.

Certification #C2F5-4601-A6E0

Site Name: Phase I ESA  
 Address: 639 & 645 N. 5th St. / 620, 624, 638 & 642 N. 4th  
 City, ST, ZIP: San Jose, CA 95112  
 Client: Cornerstone Earth Group  
 EDR Inquiry: 6908733.3  
 Order Date: 03/23/2022  
 Certification # C2F5-4601-A6E0  
 Copyright 1969



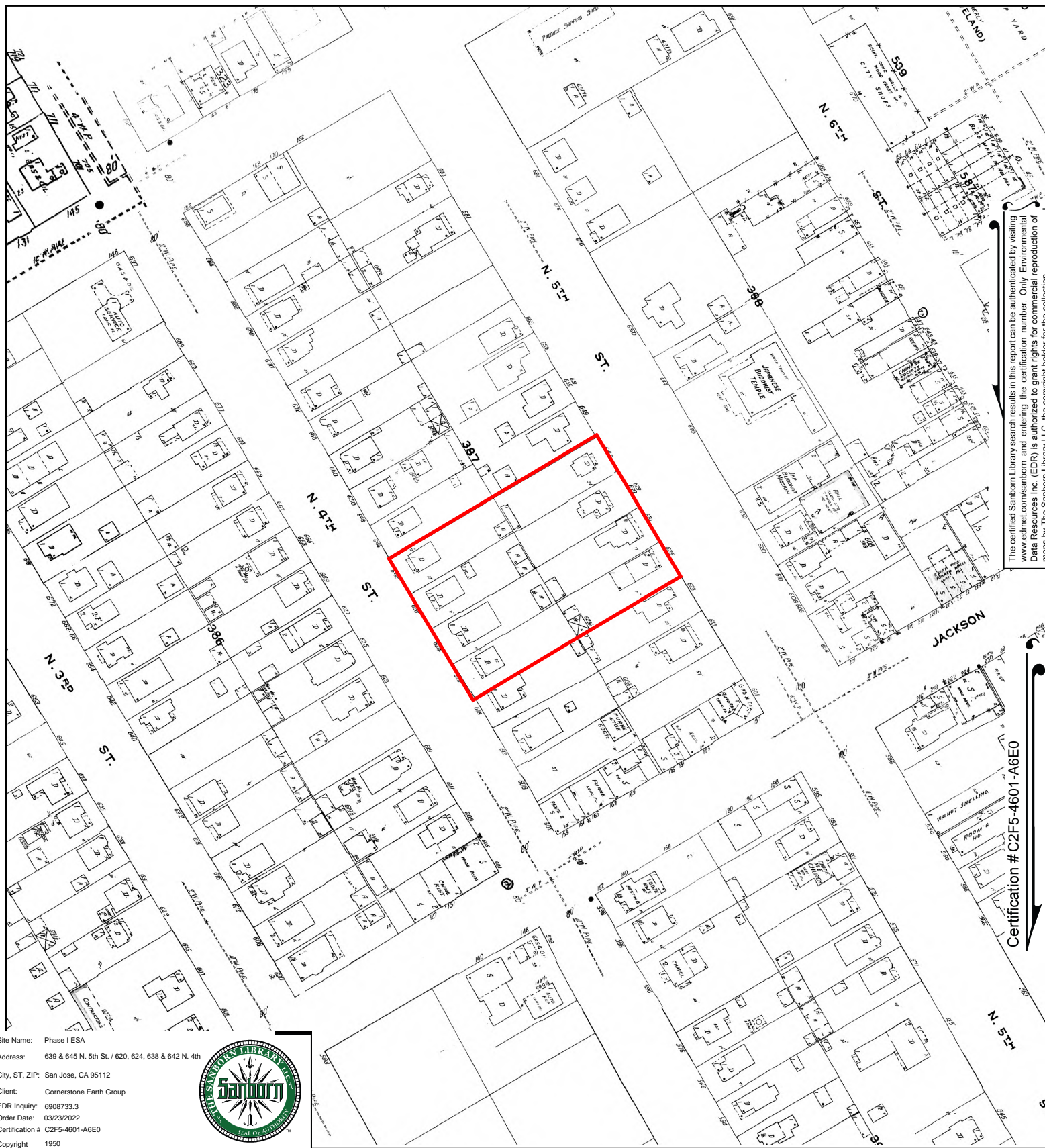
This Certified Sanborn Map combines the following sheets.  
 Outlined areas indicate map sheets within the collection.



Volume 1, Sheet 58  
 Volume 1, Sheet 57  
 Volume 1, Sheet 44  
 Volume 1, Sheet 43



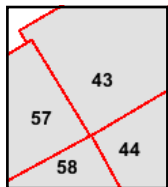
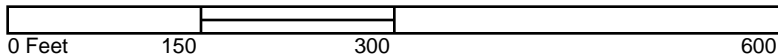




Site Name: Phase I ESA  
 Address: 639 & 645 N. 5th St. / 620, 624, 638 & 642 N. 4th  
 City, ST, ZIP: San Jose, CA 95112  
 Client: Cornerstone Earth Group  
 EDR Inquiry: 6908733.3  
 Order Date: 03/23/2022  
 Certification # C2F5-4601-A6E0  
 Copyright 1950



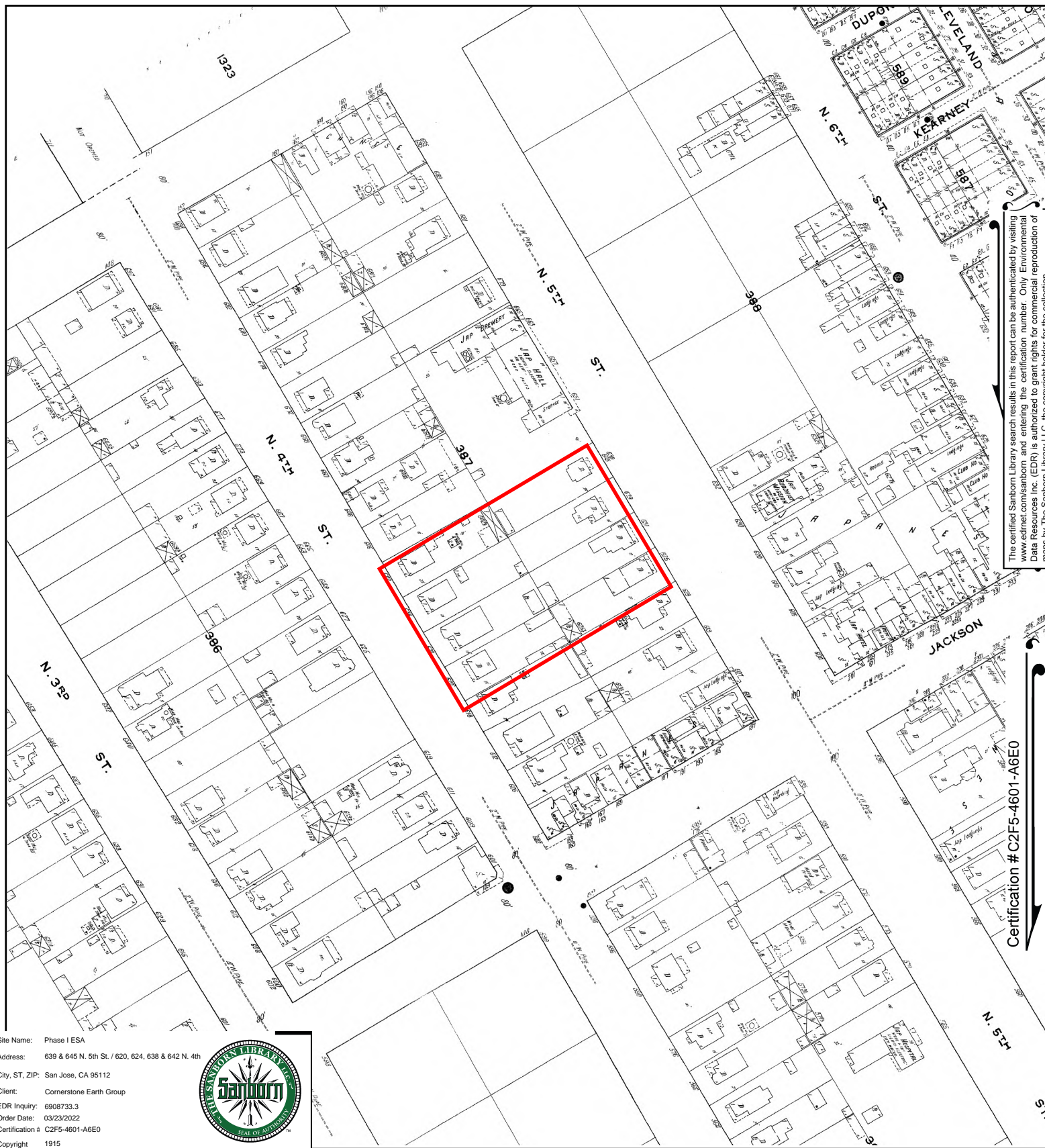
This Certified Sanborn Map combines the following sheets.  
 Outlined areas indicate map sheets within the collection.



Volume 1, Sheet 58  
 Volume 1, Sheet 57  
 Volume 1, Sheet 44  
 Volume 1, Sheet 43







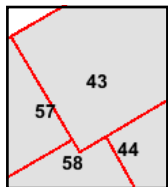
The certified Sanborn Library search results in this report can be authenticated by visiting [www.edrnet.com/sanborn](http://www.edrnet.com/sanborn) and entering the certification number. Only Environmental Data Resources Inc. (EDR) is authorized to grant rights for commercial reproduction of maps by The Sanborn Library LLC, the copyright holder for the collection.

Certification # C2F5-4601-A6E0

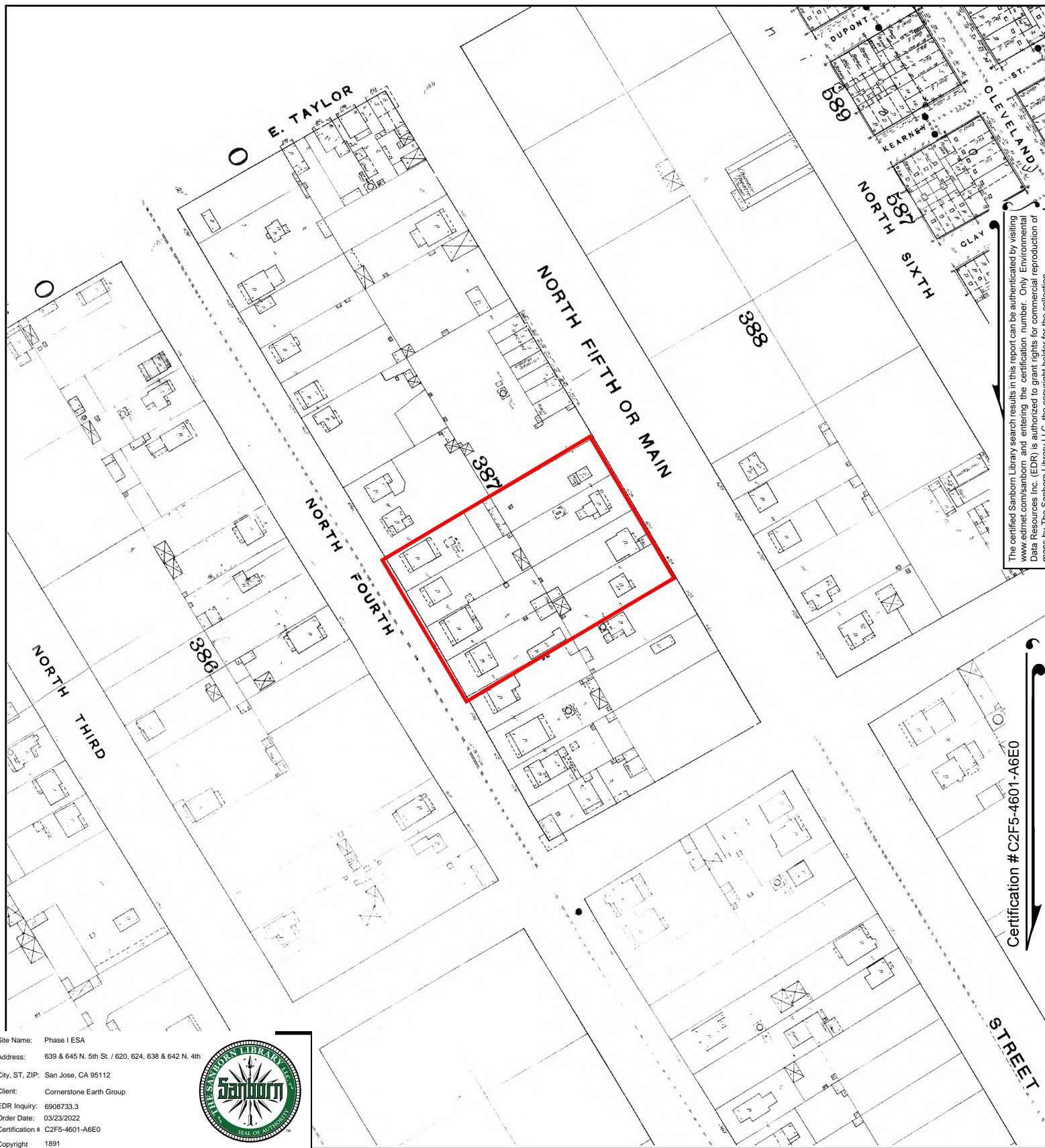
Site Name: Phase I ESA  
 Address: 639 & 645 N. 5th St. / 620, 624, 638 & 642 N. 4th  
 City, ST, ZIP: San Jose, CA 95112  
 Client: Cornerstone Earth Group  
 EDR Inquiry: 6908733.3  
 Order Date: 03/23/2022  
 Certification # C2F5-4601-A6E0  
 Copyright 1915



This Certified Sanborn Map combines the following sheets.  
 Outlined areas indicate map sheets within the collection.



Volume 1, Sheet 43  
 Volume 1, Sheet 58  
 Volume 1, Sheet 57  
 Volume 1, Sheet 44



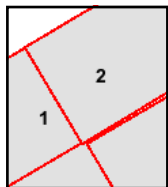
The certified Sanborn Library search results in this report can be authenticated by visiting [www.edrnet.com/sanborn](http://www.edrnet.com/sanborn) and entering the certification number. Only Environmental Data Resources Inc. (EDR) is authorized to grant rights for commercial reproduction of maps by The Sanborn Library LLC, the copyright holder for the collection.

Certification # C2F5-4601-A6E0

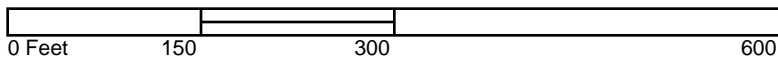
Site Name: Phase I ESA  
 Address: 639 & 645 N. 5th St. / 620, 624, 638 & 642 N. 4th  
 City, ST, ZIP: San Jose, CA 95112  
 Client: Cornerstone Earth Group  
 EDR Inquiry: 6908733.3  
 Order Date: 03/23/2022  
 Certification # C2F5-4601-A6E0  
 Copyright 1891




This Certified Sanborn Map combines the following sheets.  
 Outlined areas indicate map sheets within the collection.



Volume 1, Sheet 2  
 Volume 1, Sheet 2  
 Volume 1, Sheet 1  
 Volume 1, Sheet 1







Phase I ESA

639 & 645 N. 5th St. / 620, 624, 638 & 642 N. 4th

San Jose, CA 95112

Inquiry Number: 6908733.4

March 22, 2022

# EDR Historical Topo Map Report

## with QuadMatch™



6 Armstrong Road, 4th floor  
Shelton, CT 06484  
Toll Free: 800.352.0050  
[www.edrnet.com](http://www.edrnet.com)

# EDR Historical Topo Map Report

03/22/22

**Site Name:**

Phase I ESA  
639 & 645 N. 5th St. / 620, 624  
San Jose, CA 95112  
EDR Inquiry # 6908733.4

**Client Name:**

Cornerstone Earth Group  
1259 Oakmead Parkway  
Sunnyvale, CA 94085  
Contact: Stason Foster



EDR Topographic Map Library has been searched by EDR and maps covering the target property location as provided by Cornerstone Earth Group were identified for the years listed below. EDR's Historical Topo Map Report is designed to assist professionals in evaluating potential liability on a target property resulting from past activities. EDR's Historical Topo Map Report includes a search of a collection of public and private color historical topographic maps, dating back to the late 1800s.

**Search Results:****Coordinates:**

<b>P.O.#</b>	1353-1-1	<b>Latitude:</b>	37.349483 37° 20' 58" North
<b>Project:</b>	4th and 5th, San Jose	<b>Longitude:</b>	-121.895224 -121° 53' 43" West
		<b>UTM Zone:</b>	Zone 10 North
		<b>UTM X Meters:</b>	597848.52
		<b>UTM Y Meters:</b>	4134215.15
		<b>Elevation:</b>	69.00' above sea level

**Maps Provided:**

2018	1899
2015	1897
2012	1889
1980	
1973	
1968	
1961	
1953	

**Disclaimer - Copyright and Trademark Notice**

This Report contains certain information obtained from a variety of public and other sources reasonably available to Environmental Data Resources, Inc. It cannot be concluded from this Report that coverage information for the target and surrounding properties does not exist from other sources. NO WARRANTY EXPRESSED OR IMPLIED, IS MADE WHATSOEVER IN CONNECTION WITH THIS REPORT. ENVIRONMENTAL DATA RESOURCES, INC. SPECIFICALLY DISCLAIMS THE MAKING OF ANY SUCH WARRANTIES, INCLUDING WITHOUT LIMITATION, MERCHANTABILITY OR FITNESS FOR A PARTICULAR USE OR PURPOSE. ALL RISK IS ASSUMED BY THE USER. IN NO EVENT SHALL ENVIRONMENTAL DATA RESOURCES, INC. BE LIABLE TO ANYONE, WHETHER ARISING OUT OF ERRORS OR OMISSIONS, NEGLIGENCE, ACCIDENT OR ANY OTHER CAUSE, FOR ANY LOSS OF DAMAGE, INCLUDING, WITHOUT LIMITATION, SPECIAL, INCIDENTAL, CONSEQUENTIAL, OR EXEMPLARY DAMAGES. ANY LIABILITY ON THE PART OF ENVIRONMENTAL DATA RESOURCES, INC. IS STRICTLY LIMITED TO A REFUND OF THE AMOUNT PAID FOR THIS REPORT. Purchaser accepts this Report "AS IS". Any analyses, estimates, ratings, environmental risk levels or risk codes provided in this Report are provided for illustrative purposes only, and are not intended to provide, nor should they be interpreted as providing any facts regarding, or prediction or forecast of, any environmental risk for any property. Only a Phase I Environmental Site Assessment performed by an environmental professional can provide information regarding the environmental risk for any property. Additionally, the information provided in this Report is not to be construed as legal advice.

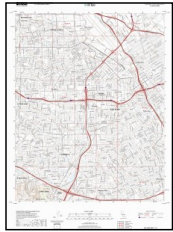
Copyright 2022 by Environmental Data Resources, Inc. All rights reserved. Reproduction in any media or format, in whole or in part, of any report or map of Environmental Data Resources, Inc., or its affiliates, is prohibited without prior written permission.

EDR and its logos (including Sanborn and Sanborn Map) are trademarks of Environmental Data Resources, Inc. or its affiliates. All other trademarks used herein are the property of their respective owners.

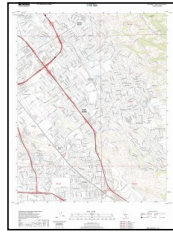
## Topo Sheet Key

This EDR Topo Map Report is based upon the following USGS topographic map sheets.

### 2018 Source Sheets

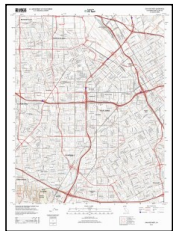


San Jose West  
2018  
7.5-minute, 24000

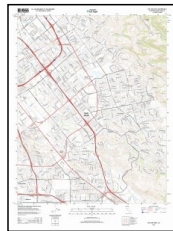


San Jose East  
2018  
7.5-minute, 24000

### 2015 Source Sheets

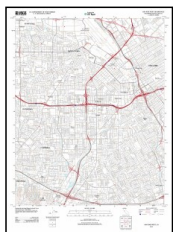


San Jose West  
2015  
7.5-minute, 24000

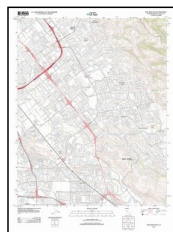


San Jose East  
2015  
7.5-minute, 24000

### 2012 Source Sheets



San Jose West  
2012  
7.5-minute, 24000

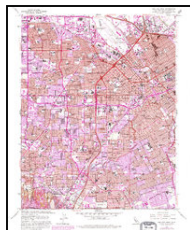


San Jose East  
2012  
7.5-minute, 24000

### 1980 Source Sheets



San Jose East  
1980  
7.5-minute, 24000  
Aerial Photo Revised 1978



San Jose West  
1980  
7.5-minute, 24000  
Aerial Photo Revised 1979

## **Topo Sheet Key**

This EDR Topo Map Report is based upon the following USGS topographic map sheets.

### **1973 Source Sheets**



San Jose East  
1973  
7.5-minute, 24000  
Aerial Photo Revised 1973



San Jose West  
1973  
7.5-minute, 24000  
Aerial Photo Revised 1973

### **1968 Source Sheets**

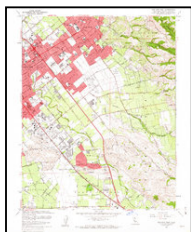


San Jose West  
1968  
7.5-minute, 24000  
Aerial Photo Revised 1968

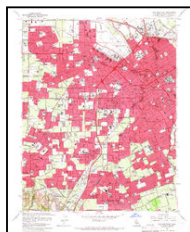


San Jose East  
1968  
7.5-minute, 24000  
Aerial Photo Revised 1968

### **1961 Source Sheets**

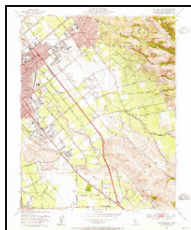


San Jose East  
1961  
7.5-minute, 24000  
Aerial Photo Revised 1960



San Jose West  
1961  
7.5-minute, 24000  
Aerial Photo Revised 1960

### **1953 Source Sheets**



San Jose East  
1953  
7.5-minute, 24000  
Aerial Photo Revised 1948

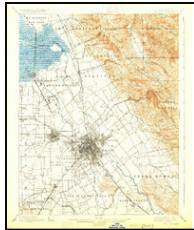


San Jose West  
1953  
7.5-minute, 24000  
Aerial Photo Revised 1948

## ***Topo Sheet Key***

This EDR Topo Map Report is based upon the following USGS topographic map sheets.

### **1899 Source Sheets**



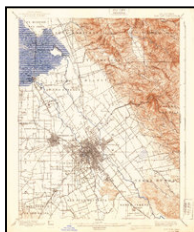
San Jose  
1899  
15-minute, 62500

### **1897 Source Sheets**



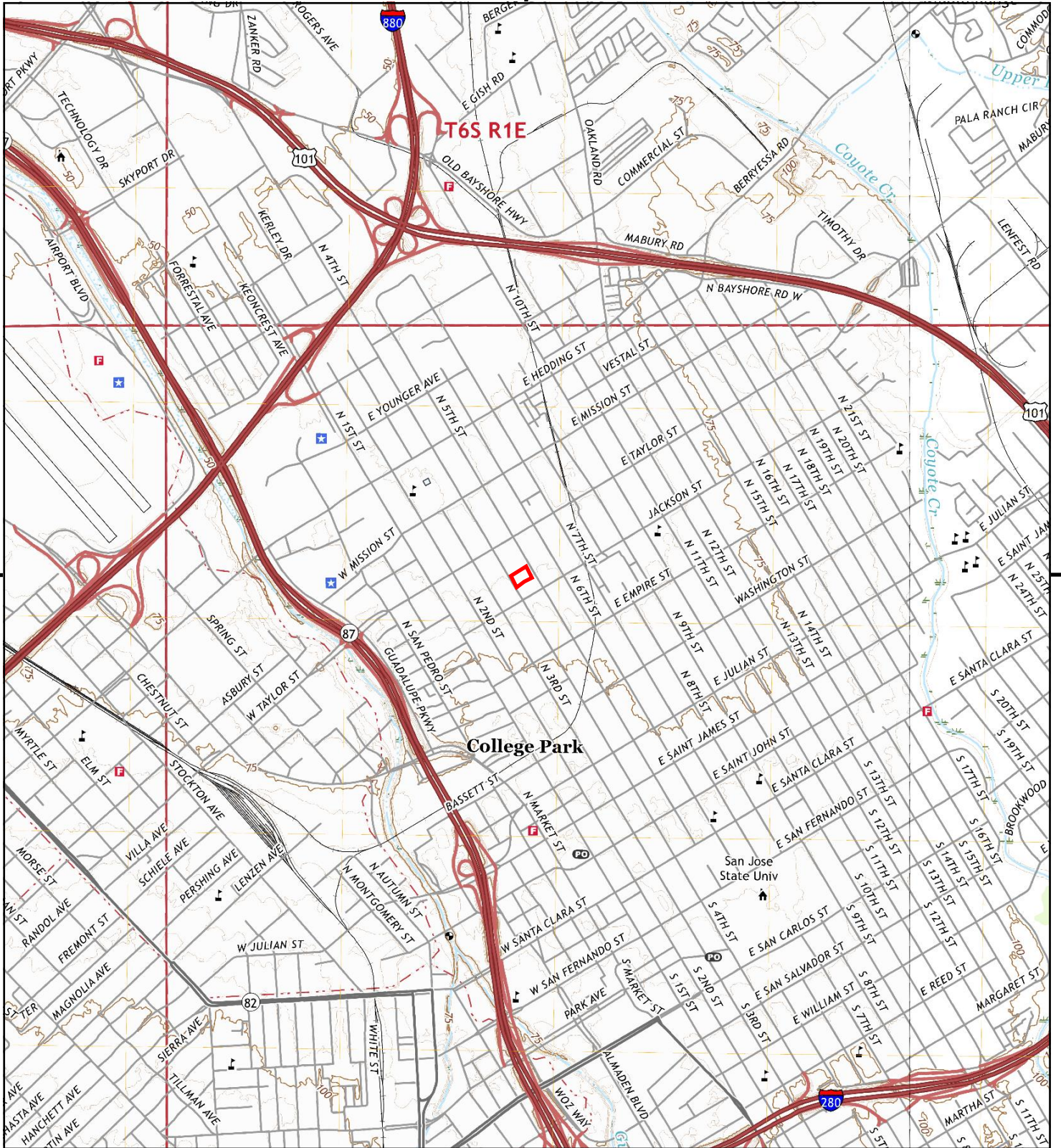
San Jose  
1897  
15-minute, 62500

### **1889 Source Sheets**

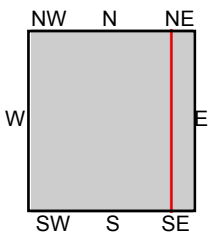


San Jose  
1889  
15-minute, 62500





This report includes information from the following map sheet(s).

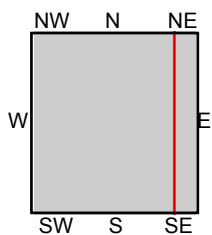
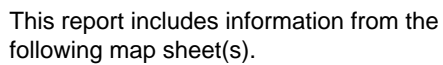


TP, San Jose West, 2018, 7.5-minute  
SE, San Jose East, 2018, 7.5-minute

SITE NAME: Phase I ESA  
ADDRESS: 639 & 645 N. 5th St. / 620, 624, 638 & 64  
San Jose, CA 95112  
CLIENT: Cornerstone Earth Group

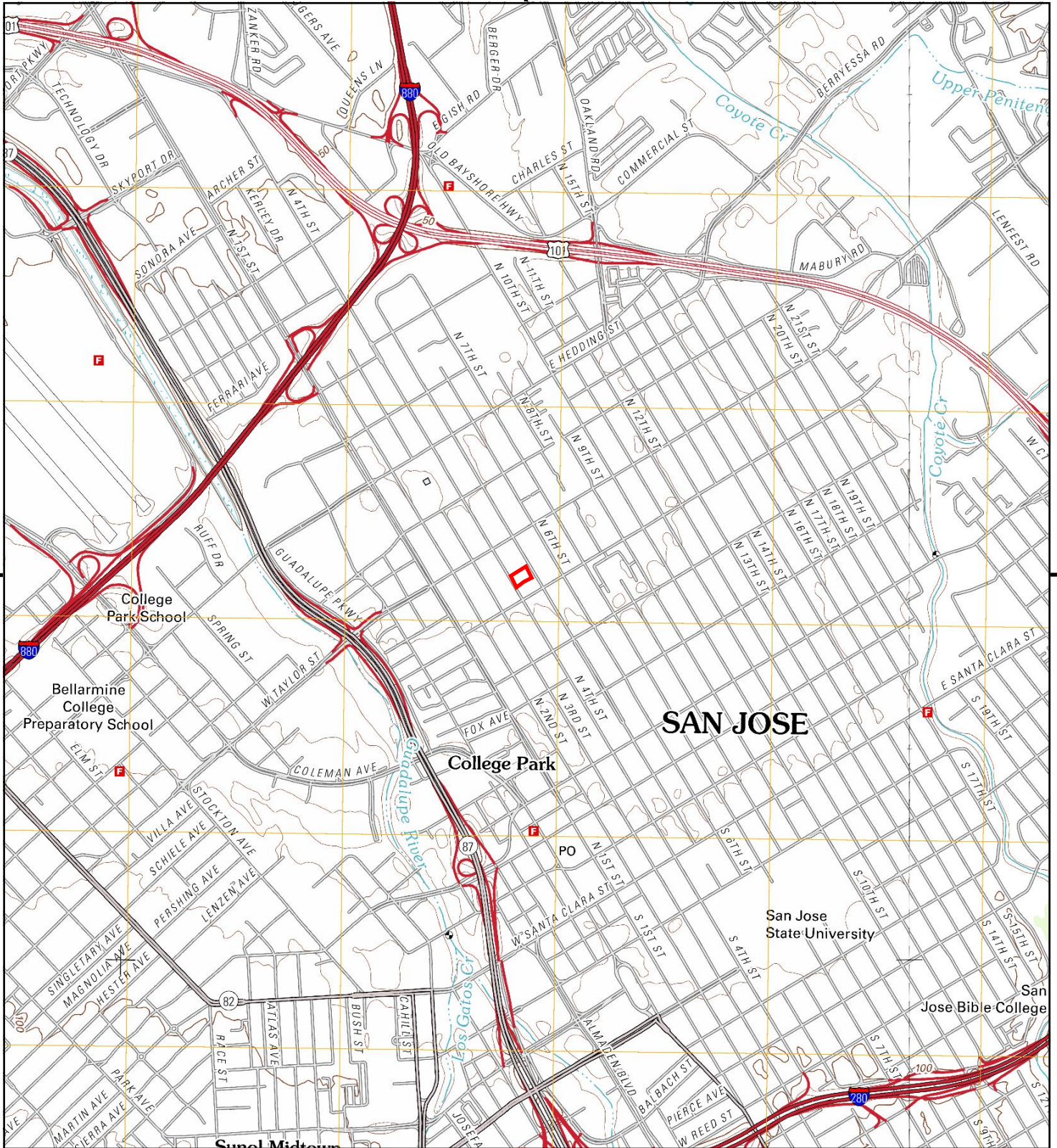




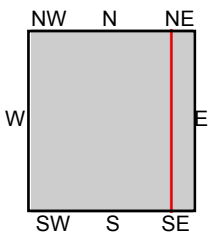


SITE NAME: Phase I ESA  
ADDRESS: 639 & 645 N. 5th St. / 620, 624, 638 & 64  
San Jose, CA 95112  
CLIENT: Cornerstone Earth Group





This report includes information from the following map sheet(s).

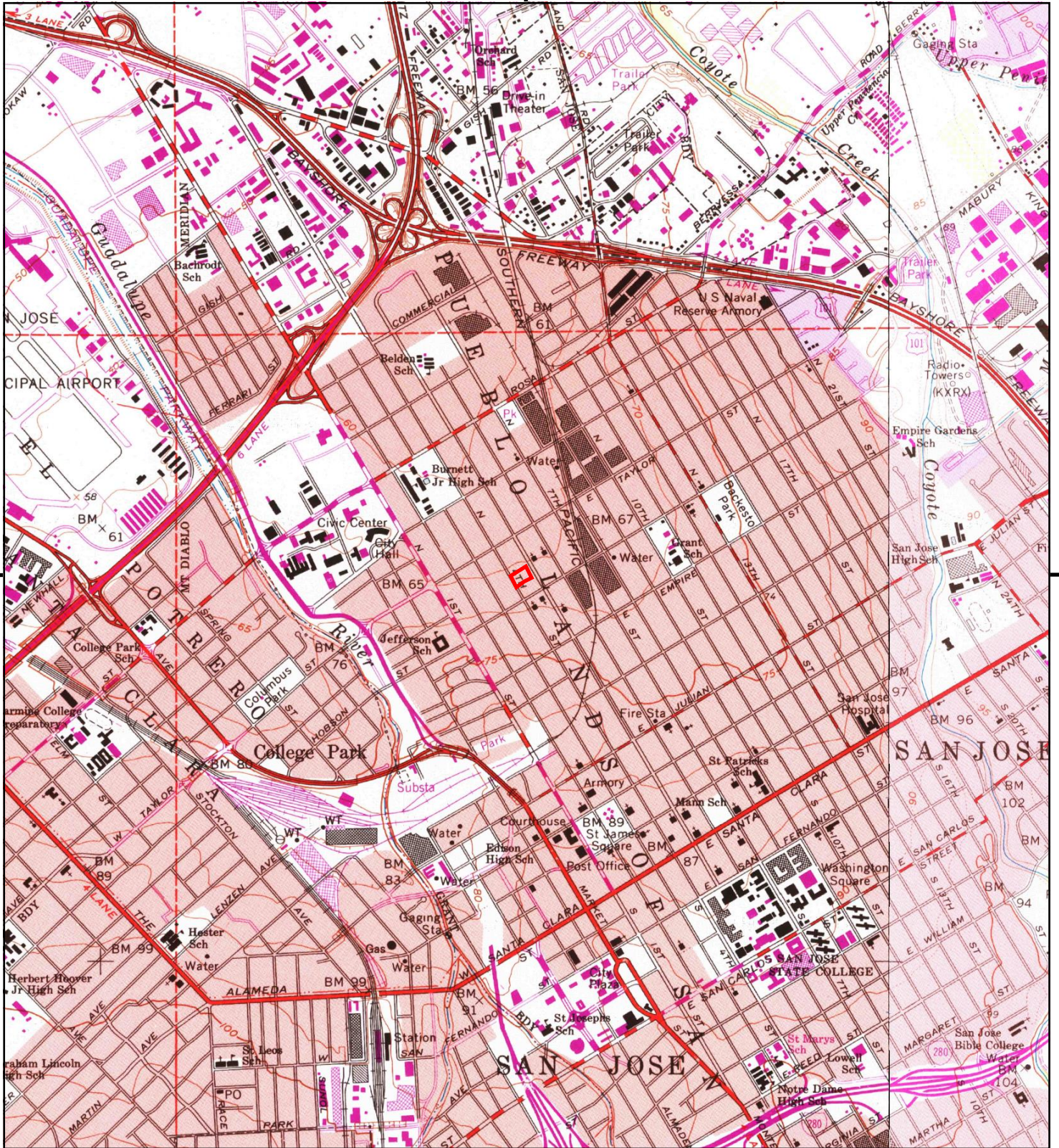


TP, San Jose West, 2012, 7.5-minute  
SE, San Jose East, 2012, 7.5-minute

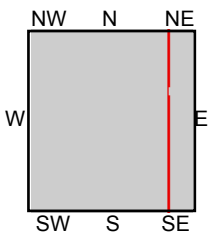
**SITE NAME:** Phase I ESA  
**ADDRESS:** 639 & 645 N. 5th St. / 620, 624, 638 & 64  
San Jose, CA 95112  
**CLIENT:** Cornerstone Earth Group







This report includes information from the following map sheet(s).

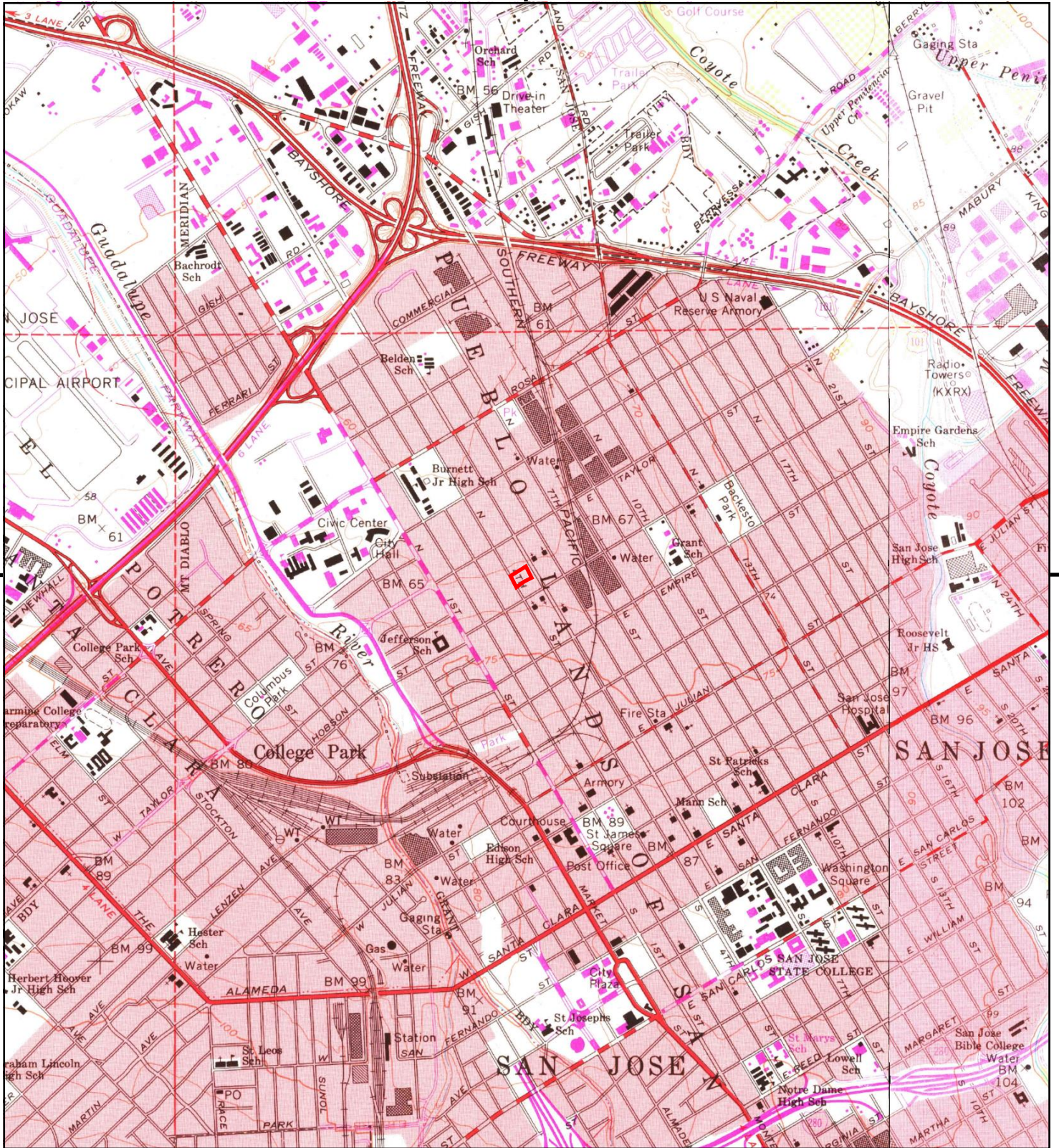


TP, San Jose West, 1980, 7.5-minute  
SE, San Jose East, 1980, 7.5-minute

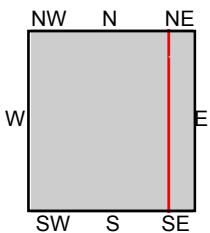
SITE NAME: Phase I ESA  
ADDRESS: 639 & 645 N. 5th St. / 620, 624, 638 & 64  
San Jose, CA 95112  
CLIENT: Cornerstone Earth Group







This report includes information from the following map sheet(s).

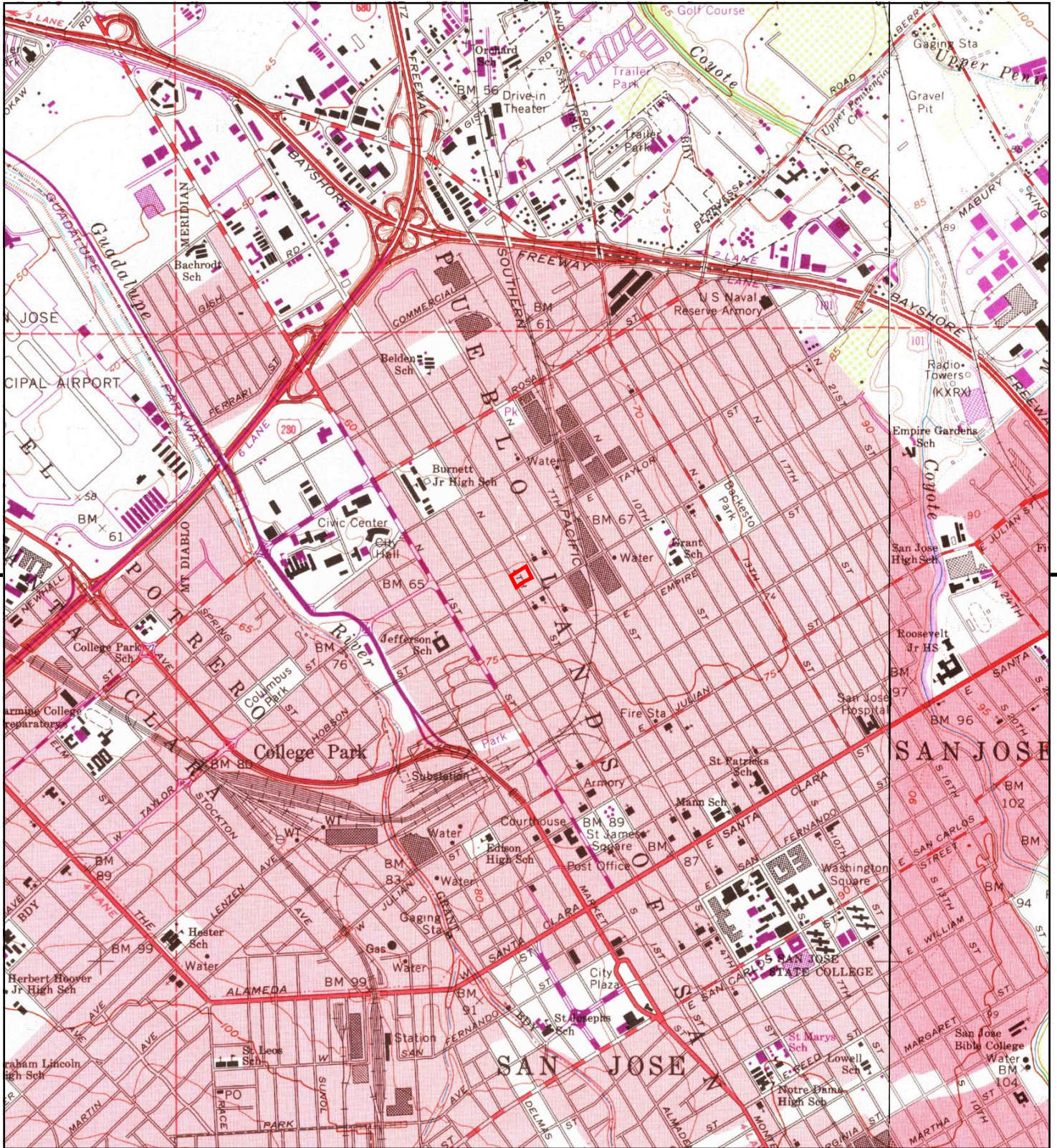


TP, San Jose West, 1973, 7.5-minute  
SE, San Jose East, 1973, 7.5-minute

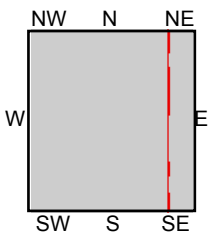
SITE NAME: Phase I ESA  
ADDRESS: 639 & 645 N. 5th St. / 620, 624, 638 & 64  
San Jose, CA 95112  
CLIENT: Cornerstone Earth Group







This report includes information from the following map sheet(s).

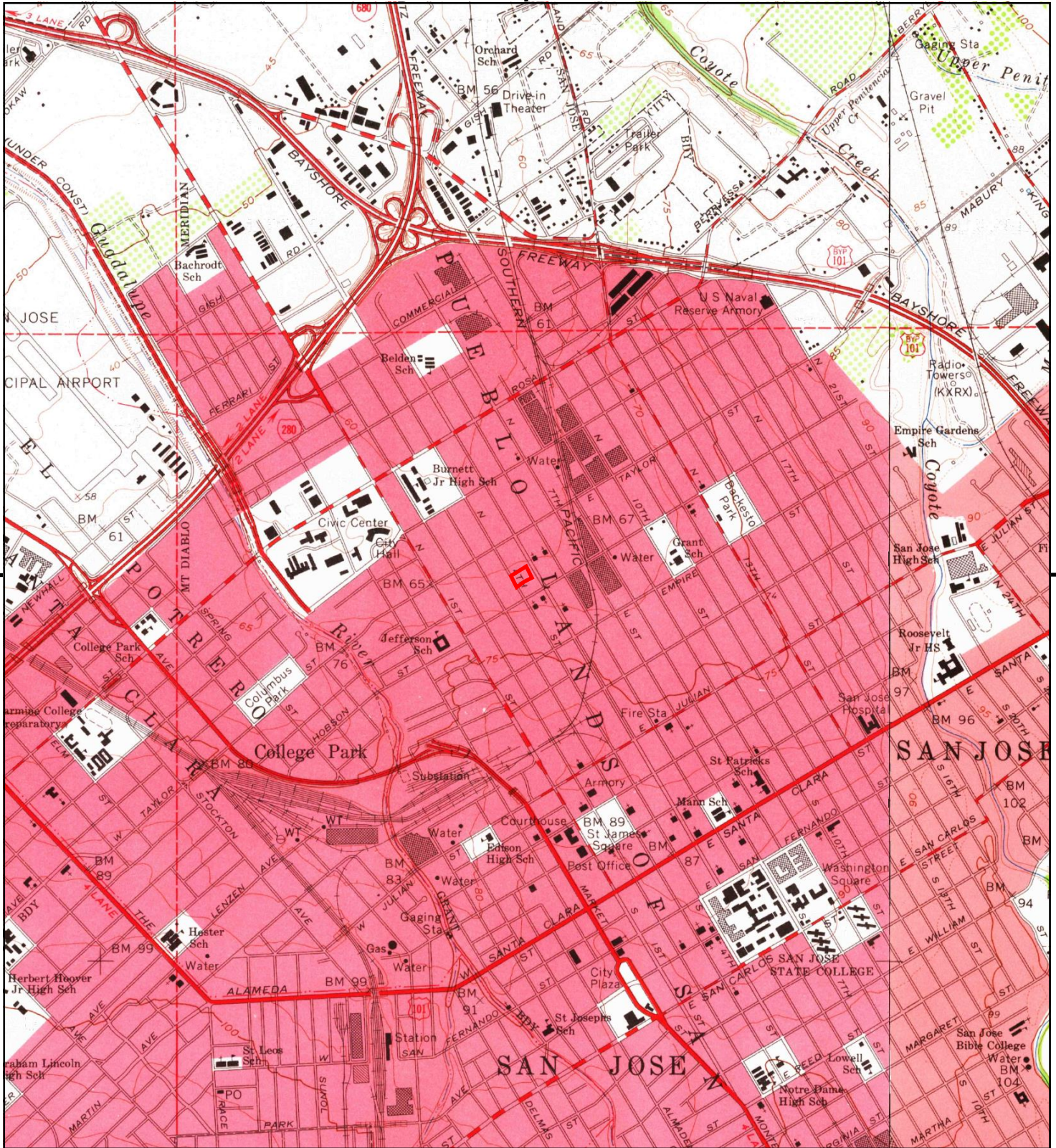


TP, San Jose West, 1968, 7.5-minute  
SE, San Jose East, 1968, 7.5-minute

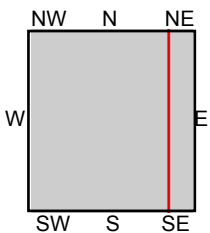
SITE NAME: Phase I ESA  
ADDRESS: 639 & 645 N. 5th St. / 620, 624, 638 & 64  
San Jose, CA 95112  
CLIENT: Cornerstone Earth Group







This report includes information from the following map sheet(s).

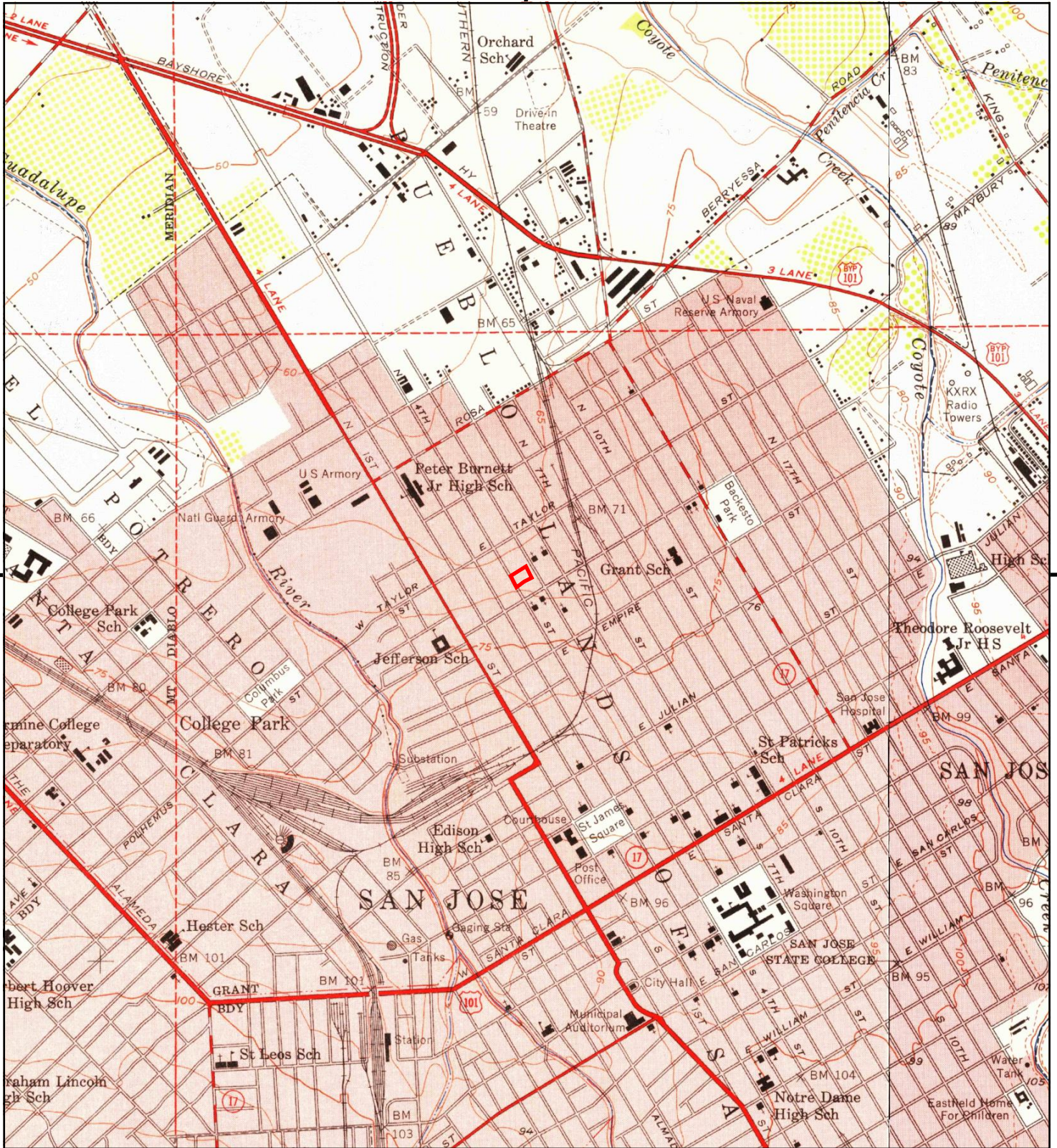


TP, San Jose West, 1961, 7.5-minute  
SE, San Jose East, 1961, 7.5-minute

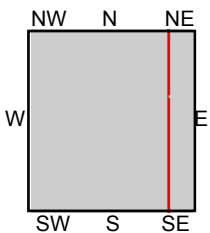
SITE NAME: Phase I ESA  
ADDRESS: 639 & 645 N. 5th St. / 620, 624, 638 & 64  
San Jose, CA 95112  
CLIENT: Cornerstone Earth Group







This report includes information from the following map sheet(s).

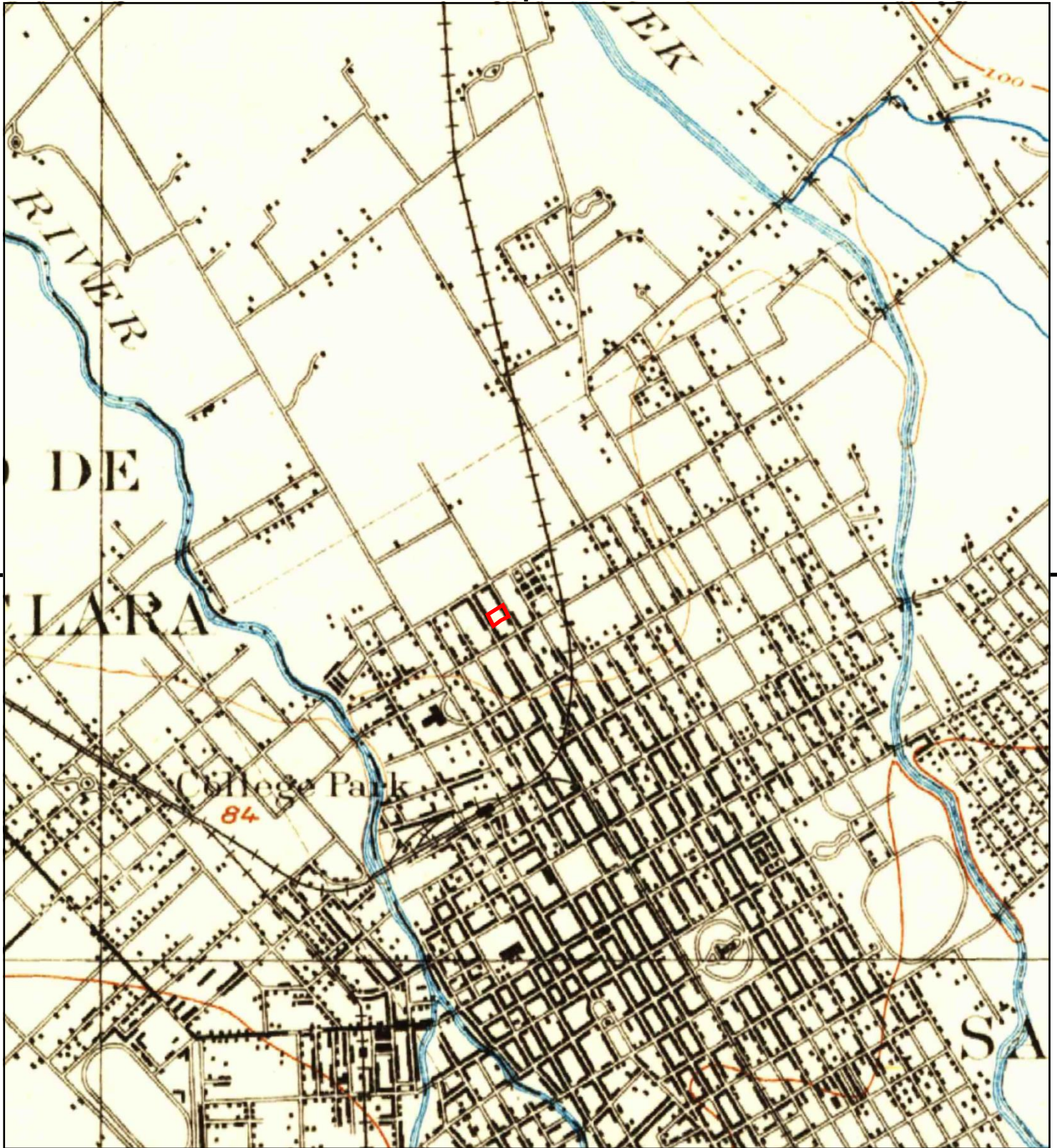


TP, San Jose West, 1953, 7.5-minute  
SE, San Jose East, 1953, 7.5-minute

SITE NAME: Phase I ESA  
ADDRESS: 639 & 645 N. 5th St. / 620, 624, 638 & 64  
San Jose, CA 95112  
CLIENT: Cornerstone Earth Group







This report includes information from the following map sheet(s).

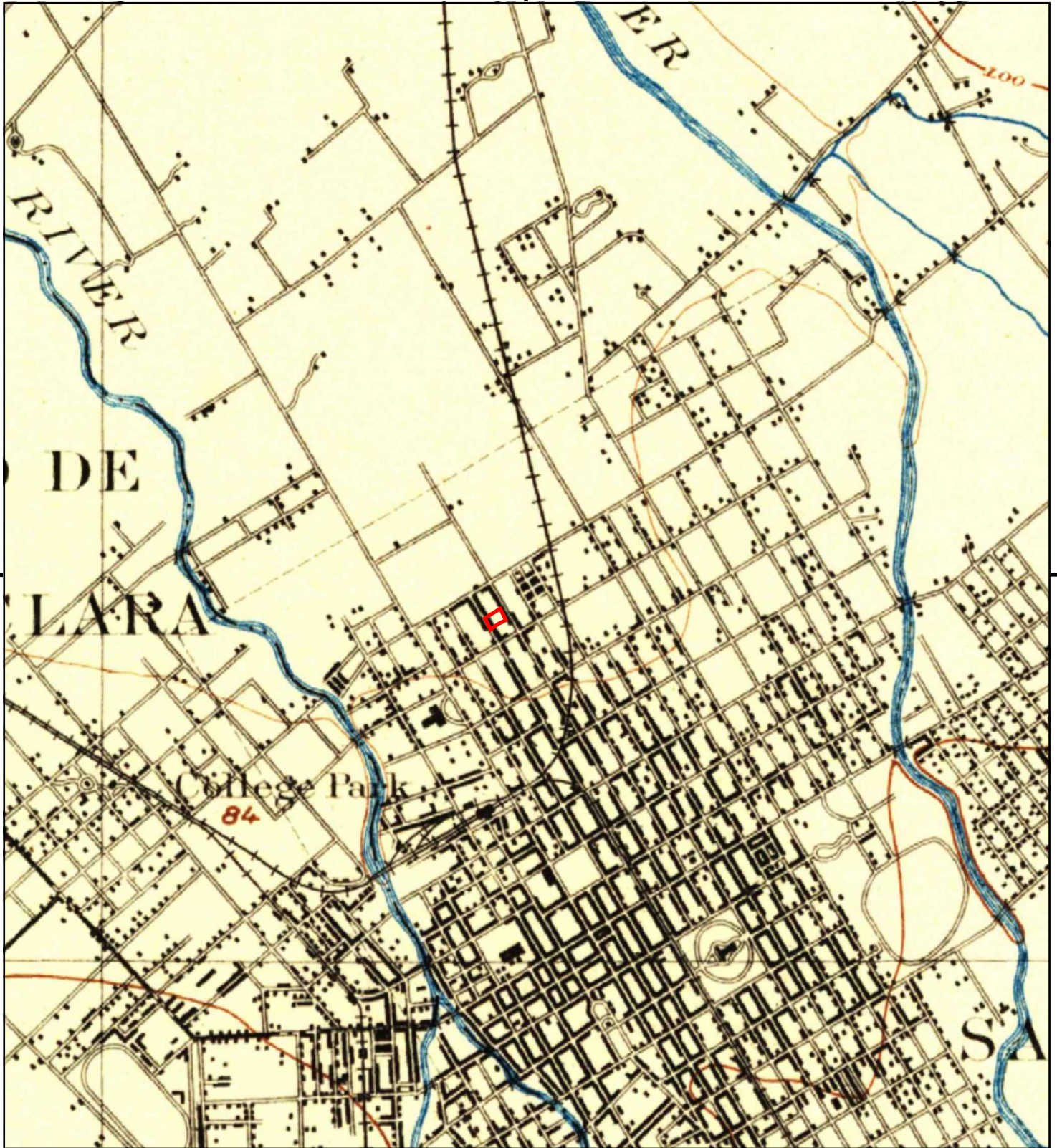


TP, San Jose, 1899, 15-minute

SITE NAME: Phase I ESA  
 ADDRESS: 639 & 645 N. 5th St. / 620, 624, 638 & 64  
 San Jose, CA 95112  
 CLIENT: Cornerstone Earth Group







This report includes information from the following map sheet(s).

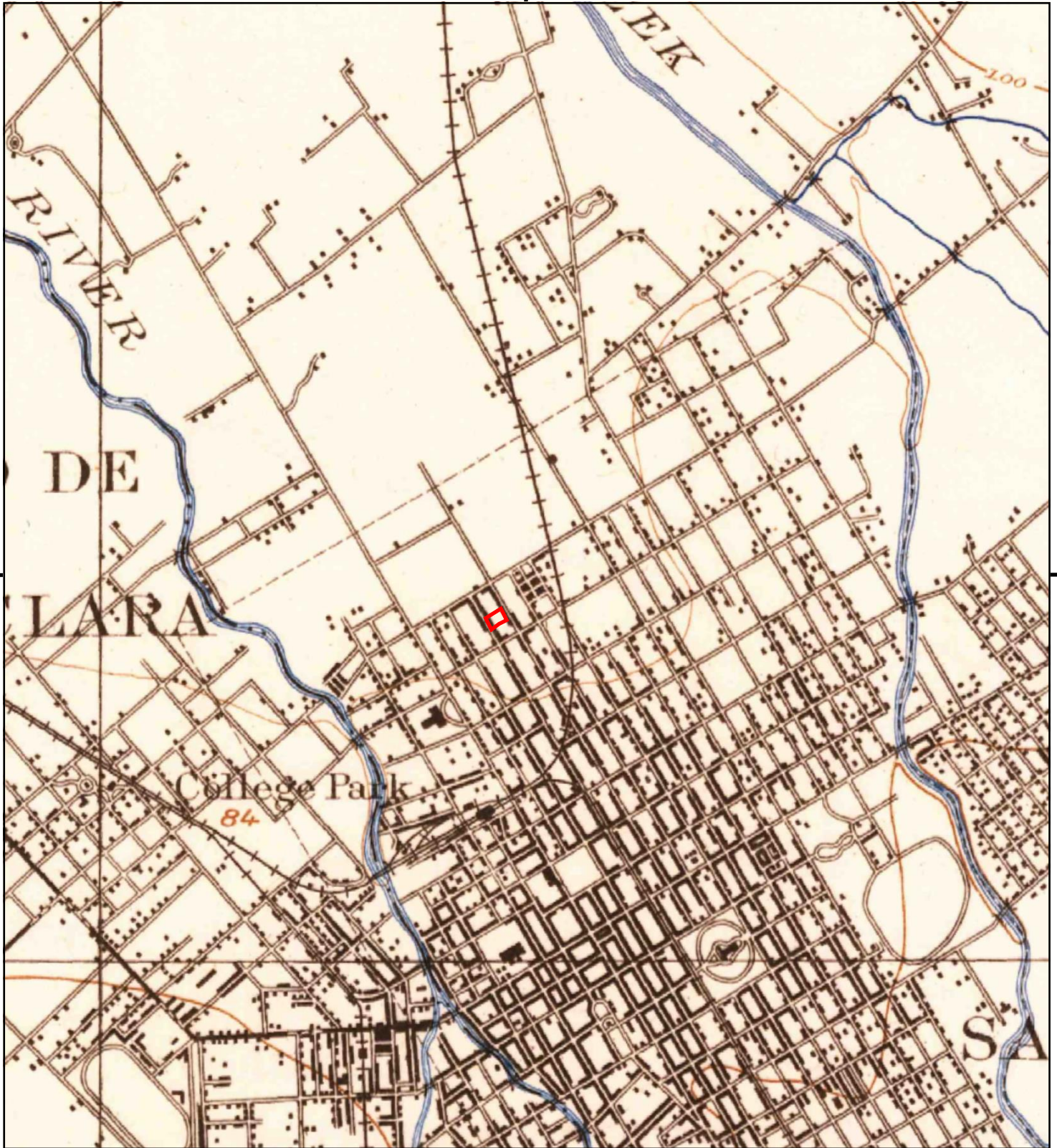


TP, San Jose, 1897, 15-minute

SITE NAME: Phase I ESA  
 ADDRESS: 639 & 645 N. 5th St. / 620, 624, 638 & 64  
 San Jose, CA 95112  
 CLIENT: Cornerstone Earth Group







This report includes information from the following map sheet(s).



TP, San Jose, 1889, 15-minute

SITE NAME: Phase I ESA  
 ADDRESS: 639 & 645 N. 5th St. / 620, 624, 638 & 64  
 San Jose, CA 95112  
 CLIENT: Cornerstone Earth Group



## **APPENDIX D – LOCAL STREET DIRECTORY SEARCH RESULTS**

**Phase I ESA**

639 & 645 N. 5th St. / 620, 624, 638 & 642 N. 4th  
San Jose, CA 95112

Inquiry Number: 6908733.5  
March 24, 2022

# The EDR-City Directory Abstract

## TABLE OF CONTENTS

### SECTION

Executive Summary

Findings

City Directory Images

***Thank you for your business.***

Please contact EDR at 1-800-352-0050  
with any questions or comments.

### **Disclaimer - Copyright and Trademark Notice**

This Report contains certain information obtained from a variety of public and other sources reasonably available to Environmental Data Resources, Inc. It cannot be concluded from this Report that coverage information for the target and surrounding properties does not exist from other sources. **NO WARRANTY EXPRESSED OR IMPLIED, IS MADE WHATSOEVER IN CONNECTION WITH THIS REPORT. ENVIRONMENTAL DATA RESOURCES, INC. SPECIFICALLY DISCLAIMS THE MAKING OF ANY SUCH WARRANTIES, INCLUDING WITHOUT LIMITATION, MERCHANTABILITY OR FITNESS FOR A PARTICULAR USE OR PURPOSE. ALL RISK IS ASSUMED BY THE USER. IN NO EVENT SHALL ENVIRONMENTAL DATA RESOURCES, INC. BE LIABLE TO ANYONE, WHETHER ARISING OUT OF ERRORS OR OMISSIONS, NEGLIGENCE, ACCIDENT OR ANY OTHER CAUSE, FOR ANY LOSS OR DAMAGE, INCLUDING, WITHOUT LIMITATION, SPECIAL, INCIDENTAL, CONSEQUENTIAL, OR EXEMPLARY DAMAGES. ANY LIABILITY ON THE PART OF ENVIRONMENTAL DATA RESOURCES, INC. IS STRICTLY LIMITED TO A REFUND OF THE AMOUNT PAID FOR THIS REPORT.** Purchaser accepts this Report "AS IS". Any analyses, estimates, ratings, environmental risk levels or risk codes provided in this Report are provided for illustrative purposes only, and are not intended to provide, nor should they be interpreted as providing any facts regarding, or prediction or forecast of, any environmental risk for any property. Only a Phase I Environmental Site Assessment performed by an environmental professional can provide information regarding the environmental risk for any property. Additionally, the information provided in this Report is not to be construed as legal advice.

Copyright 2020 by Environmental Data Resources, Inc. All rights reserved. Reproduction in any media or format, in whole or in part, of any report or map of Environmental Data Resources, Inc. or its affiliates is prohibited without prior written permission.

EDR and its logos (including Sanborn and Sanborn Map) are trademarks of Environmental Data Resources, Inc. or its affiliates. All other trademarks used herein are the property of their respective owners.

## EXECUTIVE SUMMARY

### DESCRIPTION

Environmental Data Resources, Inc.'s (EDR) City Directory Abstract is a screening tool designed to assist environmental professionals in evaluating potential liability on a target property resulting from past activities. EDR's City Directory Abstract includes a search and abstract of available city directory data. For each address, the directory lists the name of the corresponding occupant at five year intervals.

Business directories including city, cross reference and telephone directories were reviewed, if available, at approximately five year intervals for the years spanning 1922 through 2017. This report compiles information gathered in this review by geocoding the latitude and longitude of properties identified and gathering information about properties within 660 feet of the target property.

A summary of the information obtained is provided in the text of this report.

### RECORD SOURCES

EDR's Digital Archive combines historical directory listings from sources such as Cole Information and Dun & Bradstreet. These standard sources of property information complement and enhance each other to provide a more comprehensive report.

EDR is licensed to reproduce certain City Directory works by the copyright holders of those works. The purchaser of this EDR City Directory Report may include it in report(s) delivered to a customer. Reproduction of City Directories without permission of the publisher or licensed vendor may be a violation of copyright.



### RESEARCH SUMMARY

The following research sources were consulted in the preparation of this report. An "X" indicates where information was identified in the source and provided in this report.

<u>Year</u>	<u>Source</u>	<u>TP</u>	<u>Adjoining</u>	<u>Text Abstract</u>	<u>Source Image</u>
2017	Cole Information Services	-	X	X	-
2014	Cole Information Services	X	X	X	-
2009	Cole Information Services	X	X	X	-
2006	Haines Company, Inc.	-	X	X	-
	Haines Company, Inc.	X	X	X	-
2004	Cole Information Services	X	X	X	-
2001	Haines Company, Inc.	-	-	-	-
2000	Haines & Company	-	X	X	-
	Haines & Company	X	X	X	-
1999	Cole Information Services	X	X	X	-

## EXECUTIVE SUMMARY

<u>Year</u>	<u>Source</u>	<u>TP</u>	<u>Adjoining</u>	<u>Text Abstract</u>	<u>Source Image</u>
1996	Pacific Bell	-	X	X	-
	Pacific Bell	X	X	X	-
1994	Cole Information Services	X	X	X	-
1991	PACIFIC BELL WHITE PAGES	-	X	X	-
	PACIFIC BELL WHITE PAGES	X	X	X	-
1986	Pacific Bell	-	X	X	-
1985	Pacific Bell	-	X	X	-
	Pacific Bell	X	X	X	-
1982	Pacific Telephone	-	X	X	-
1980	Pacific Telephone	-	X	X	-
	Pacific Telephone	X	X	X	-
1978	R. L. Polk & Co.	-	-	-	-
1975	Pacific Telephone	-	X	X	-
	Pacific Telephone	X	X	X	-
1974	R. L. Polk Co.	-	-	-	-
1970	R. L. Polk & Co.	-	X	X	-
	R. L. Polk & Co.	X	X	X	-
1968	R. L. Polk Co.	-	X	X	-
1966	R. L. Polk & Co.	-	X	X	-
	R. L. Polk & Co.	X	X	X	-
1965	R. L. Polk Co.	-	-	-	-
1964	R. L. Polk Co.	-	-	-	-
1963	Pacific Telephone	-	X	X	-
	Pacific Telephone	X	X	X	-
1962	R. L. Polk & Co.	-	-	-	-
1960	R. L. Polk Co.	-	X	X	-
	R. L. Polk Co.	X	X	X	-
1957	Pacific Telephone	-	X	X	-
	Pacific Telephone	X	X	X	-
	R. L. Polk Co.	-	X	X	-
	R. L. Polk Co.	X	X	X	-
1955	R. L. Polk Co.	-	X	X	-
	R. L. Polk Co.	X	X	X	-
1950	R. L. Polk & Co.	-	X	X	-
	R. L. Polk & Co.	X	X	X	-
1946	R. L. Polk Co.	-	-	-	-
1945	R. L. Polk Co.	-	X	X	-
	R. L. Polk Co.	X	X	X	-

## EXECUTIVE SUMMARY

<u>Year</u>	<u>Source</u>	<u>TP</u>	<u>Adjoining</u>	<u>Text Abstract</u>	<u>Source Image</u>
1942	R.L. Polk	-	-	-	-
1940	R. L. Polk Co.	-	X	X	-
	R. L. Polk Co.	X	X	X	-
1936	R. L. Polk Co.	-	-	-	-
1935	R. L. Polk & Co.	-	X	X	-
	R. L. Polk & Co.	X	X	X	-
	R. L. Polk & Co. of California	-	X	X	-
	R. L. Polk & Co. of California	X	X	X	-
1931	R. L. Polk Co.	-	-	-	-
1930	R. L. Polk Co. of California	-	X	X	-
	R. L. Polk Co. of California	X	X	X	-
1926	R. L. Polk Co.	-	-	-	-
1925	R. L. Polk & Co.	-	X	X	-
	R. L. Polk & Co.	X	X	X	-
1922	R. L. Polk Co.	-	X	X	-
	R. L. Polk Co.	X	X	X	-



## EXECUTIVE SUMMARY

### **SELECTED ADDRESSES**

The following addresses were selected by the client, for EDR to research. An "X" indicates where information was identified.

<b><u>Address</u></b>	<b><u>Type</u></b>	<b><u>Findings</u></b>
645 North 5th Street	Client Entered	X
620 North 4th Street	Client Entered	X
624 North 4th Street	Client Entered	X
638 North 4th Street	Client Entered	X
642 North 4th Street	Client Entered	X
645 North 5th Street	Client Entered	X
620 North 4th Street	Client Entered	X
624 North 4th Street	Client Entered	X
638 North 4th Street	Client Entered	X
642 North 4th Street	Client Entered	X

## FINDINGS

### TARGET PROPERTY INFORMATION

#### ADDRESS

639 & 645 N. 5th St. / 620, 624, 638 & 642 N. 4th  
San Jose, CA 95112

#### FINDINGS DETAIL

Target Property research detail.

#### 4TH ST N

##### **620 4TH ST N**

<u>Year</u>	<u>Uses</u>	<u>Source</u>
2000	NO CURRENT LISTING	Haines & Company
1975	Ruscigno Phillip	Pacific Telephone
1970	Spears Jesse C	R. L. Polk & Co.
1966	SPEARS JEFFIE C	R. L. Polk & Co.
1960	Spears Jeff P	R. L. Polk Co.
1955	Spears Jesse C	R. L. Polk Co.
1950	Tavolacci Epifano	R. L. Polk & Co.
1945	Tavolacci Epifano	R. L. Polk Co.
1940	Tavalacci Epifanio	R. L. Polk Co.
1935	Kow Jokai Rev	R. L. Polk & Co. of California
1930	Tavalocci Epifanio	R. L. Polk Co. of California
1925	Tuvelacci Jos	R. L. Polk & Co.
1922	Nacarato Mrs Mary	R. L. Polk Co.

##### **624 4TH ST N**

<u>Year</u>	<u>Uses</u>	<u>Source</u>
2000	LIN Yung Hsing	Haines & Company
	NAKANO Noriko	Haines & Company
1996	Nakano Noriko	Pacific Bell
1975	Kurasaki Ray M	Pacific Telephone
1970	Kurasaki Ray M	R. L. Polk & Co.
1966	KURASAKI RAY U	R. L. Polk & Co.
1960	Kurasaki Ray M	R. L. Polk Co.

## FINDINGS

<u>Year</u>	<u>Uses</u>	<u>Source</u>
1955	Kurasaki Ray M	R. L. Polk Co.
1945	Lavoria Frank	R. L. Polk Co.
1940	Lavoria Frank	R. L. Polk Co.
1930	Abraria Frank	R. L. Polk Co. of California
1925	Abraria Frank	R. L. Polk & Co.
1922	Abraria Frank	R. L. Polk Co.

### 638 4TH ST N

<u>Year</u>	<u>Uses</u>	<u>Source</u>
2000	NO CURRENT LISTING	Haines & Company
1975	Avila Ygnacio	Pacific Telephone
1970	Cala Sam	R. L. Polk & Co.
	Cisneroz Anthony Jr	R. L. Polk & Co.
1960	Cisneroz Anthony C	R. L. Polk Co.
1955	Cisneroz Anthony	R. L. Polk Co.
1950	Cisneroz Anthony	R. L. Polk & Co.
1945	Cala S S	R. L. Polk Co.
1940	Cala Salvatore	R. L. Polk Co.
	Carrasc Jos	R. L. Polk Co.
1930	Cala Salvadore	R. L. Polk Co. of California
1925	Torretto Philip	R. L. Polk & Co.
1922	Torretto Philip	R. L. Polk Co.

### 642 4TH ST N

<u>Year</u>	<u>Uses</u>	<u>Source</u>
2000	NO CURRENT LISTING	Haines & Company
1975	Chavez Ysidro	Pacific Telephone
1970	Gloria Eliz Mrs	R. L. Polk & Co.
1966	GLORIA ELIZ MRS	R. L. Polk & Co.
1960	Vacant	R. L. Polk Co.
1955	Gloria Jos D	R. L. Polk Co.
1950	Gloria J D	R. L. Polk & Co.
1945	Pontarelli Eliz Mrs	R. L. Polk Co.
1940	Oliveri J N	R. L. Polk Co.

## FINDINGS

<u>Year</u>	<u>Uses</u>	<u>Source</u>
1930	Seri Moris	R. L. Polk Co. of California
1925	Pierrri N L	R. L. Polk & Co.
	Taddo Mrs Rosie	R. L. Polk & Co.
1922	Taddo Antonio W	R. L. Polk Co.

### **5TH ST N**

#### **639 5TH ST N**

<u>Year</u>	<u>Uses</u>	<u>Source</u>
2000	BUDDHIST CH JPNSE	Haines & Company
	BUDDHIST CH LOTUS	Haines & Company
	LOTUS PRESCHOOL	Haines & Company
1996	BUDDHIST CHURCH JAPANESE LANGUAGE SCHOOL	Pacific Bell
	BUDDHIST CHURCH LOTUS PRESCHOOL	Pacific Bell
1975	Abiko Hiroshi Rev	Pacific Telephone
	Little Chapel & Sunday School	Pacific Telephone
1970	Chiken Takada Rev	R. L. Polk & Co.
	Little Chapel & Sunday School Building	R. L. Polk & Co.
1966	LITTLE CHAPEL & SUNDAY SCHOOL BUILDING	R. L. Polk & Co.
	MURAKAMI TOSHIO REV	R. L. Polk & Co.
1960	Nishimura Ikuo Rev	R. L. Polk Co.
1950	Villegas J A	R. L. Polk & Co.
1945	Villegas J A	R. L. Polk Co.
1940	Celamato Steph	R. L. Polk Co.
1935	Ragsac Sergio	R. L. Polk & Co. of California

#### **645 5TH ST N**

<u>Year</u>	<u>Uses</u>	<u>Source</u>
1975	Sato Hidi Mrs	Pacific Telephone
1970	Sato Hidi Mrs	R. L. Polk & Co.
1966	SATO HIDE MRS	R. L. Polk & Co.
1960	Sato Hide Mrs	R. L. Polk Co.
1955	Carriere Cesare	R. L. Polk Co.
1950	Carriere Cesare	R. L. Polk & Co.

## FINDINGS

<u>Year</u>	<u>Uses</u>	<u>Source</u>
1945	Carriere Caesar	R. L. Polk Co.
1940	Carriere Caesar	R. L. Polk Co.
1935	Carriere Caesar o	R. L. Polk & Co. of California
1930	Carriere Caesar	R. L. Polk Co. of California
1925	Carriere Caesar	R. L. Polk & Co.
1922	Carriere Caesar	R. L. Polk Co.

### **N 4TH**

#### **624 N 4TH**

<u>Year</u>	<u>Uses</u>	<u>Source</u>
1991	Kurasaki Ray M	PACIFIC BELL WHITE PAGES

#### **642 N 4TH**

<u>Year</u>	<u>Uses</u>	<u>Source</u>
1985	BGGP A E CONCHITA	Pacific Bell

### **N 4TH ST**

#### **620 N 4TH ST**

<u>Year</u>	<u>Uses</u>	<u>Source</u>
1980	Bryant James E	Pacific Telephone
1963	Spears J C	Pacific Telephone
1957	: Spears JC	R. L. Polk Co.
	Spears Harriet	R. L. Polk Co.

#### **624 N 4TH ST**

<u>Year</u>	<u>Uses</u>	<u>Source</u>
2006	No Current Listing	Haines Company, Inc.
2004	OCCUPANT UNKNOWN	Cole Information Services
1994	KURASAKI, RAY M	Cole Information Services
1991	KURASAKI RAY M	PACIFIC BELL WHITE PAGES
1985	KURASAKI RAY M	Pacific Bell
1980	Kurasaki Ray M	Pacific Telephone
1975	KURASAKL RAY M	Pacific Telephone
1963	Kurasaki Ray M	Pacific Telephone

## FINDINGS

<u>Year</u>	<u>Uses</u>	<u>Source</u>
1957	KURASAKI RAY M R	Pacific Telephone

### 638 N 4TH ST

<u>Year</u>	<u>Uses</u>	<u>Source</u>
1980	Alvarez Theresa C	Pacific Telephone
	Ramirez Rosemary G	Pacific Telephone
	taei Nres Roxane	Pacific Telephone
1963	Cala Sam	Pacific Telephone
1957	CLSNEROZ ANTHONY R	Pacific Telephone
	Cisneroz Anthony r	R. L. Polk Co.

### 642 N 4TH ST

<u>Year</u>	<u>Uses</u>	<u>Source</u>
2014	OCCUPANT UNKNOWN	Cole Information Services
2006	No Current Listing	Haines Company, Inc.
2004	OCCUPANT UNKNOWN	Cole Information Services
1985	PABLO MAXIMO C	Pacific Bell
1980	Sigler B A	Pacific Telephone
1963	Gloria Betty Mrs	Pacific Telephone

### N 4TH

### 624 N 4TH

<u>Year</u>	<u>Uses</u>	<u>Source</u>
1957	Kurasaki Ray M r	R. L. Polk Co.

### N 5TH ST

### 639 N 5TH ST

<u>Year</u>	<u>Uses</u>	<u>Source</u>
2014	BUDDHIST CHURCH JAPANESE LANGUAGE SC	Cole Information Services
	LOTUS PRESCHOOLSAN JOSE BUDDHIST CH	Cole Information Services
2009	BUDDHIST CHURCH JAPANESE LANGUAGE SC	Cole Information Services
	LOTUS PRESCHOOL SAN JOSE BUDDHIST CH	Cole Information Services
2006	BUDDHIST CH	Haines Company, Inc.
	JPNSE BUDDHISTCH	Haines Company, Inc.

## FINDINGS

<u>Year</u>	<u>Uses</u>	<u>Source</u>
2006	LOTUS LOTUS PRESCHOOL	Haines Company, Inc.
2004	BUDDHIST CHURCH JAPANESE LN GG	Cole Information Services
	LOTUS INC	Cole Information Services
1999	BUDDHIST CHURCH JAPANESE LANGUAGE SCHOOL	Cole Information Services
	BUDDHIST CHURCH LOTUS PRESCHOOL	Cole Information Services
	LOTUS PRESCHOOL SAN JOSE BUDDHIST CHURCH	Cole Information Services
1994	BUDDHIST CHURCH JAPANESE SCH	Cole Information Services
	BUDDHIST CHURCH LOTUS PRESCHL	Cole Information Services
1963	Nishimura Ikuo Rev	Pacific Telephone

### 645 N 5TH ST

<u>Year</u>	<u>Uses</u>	<u>Source</u>
1980	Sato Hidi	Pacific Telephone
1975	SATE HIDL	Pacific Telephone
1963	Sato Joe Y	Pacific Telephone
1957	BAUQUIER OLIVER W	Pacific Telephone
	Bauquier Oliver W	R. L. Polk Co.

### North 4th Street

#### 620 North 4th Street

<u>Year</u>	<u>Uses</u>	<u>Source</u>
2000	NO CURRENT LISTING	Haines & Company
1980	Bryant James E	Pacific Telephone
1975	Ruscigno Phillip	Pacific Telephone
1970	Spears Jesse C	R. L. Polk & Co.
1966	SPEARS JEFFIE C	R. L. Polk & Co.
1963	Spears J C	Pacific Telephone
1960	Spears Jeff P	R. L. Polk Co.
1957	: Spears JC	R. L. Polk Co.
	Spears Harriet	R. L. Polk Co.
1955	Spears Jesse C	R. L. Polk Co.
1950	Tavolacci Epifano	R. L. Polk & Co.

## FINDINGS

<u>Year</u>	<u>Uses</u>	<u>Source</u>
1945	Tavolacci Epifano	R. L. Polk Co.
1940	Tavalacci Epifanio	R. L. Polk Co.
1935	Kow Jokai Rev	R. L. Polk & Co. of California
1930	Tavalocci Epifanio	R. L. Polk Co. of California
1925	Tuvelacci Jos	R. L. Polk & Co.
1922	Nacarato Mrs Mary	R. L. Polk Co.

### 624 North 4th Street

<u>Year</u>	<u>Uses</u>	<u>Source</u>
2006	No Current Listing	Haines Company, Inc.
2000	LIN Yung Hsing	Haines & Company
	NAKANO Noriko	Haines & Company
1996	Nakano Noriko	Pacific Bell
1991	KURASAKI RAY M	PACIFIC BELL WHITE PAGES
1985	KURASAKI RAY M	Pacific Bell
1980	Kurasaki Ray M	Pacific Telephone
1975	Kurasaki Ray M	Pacific Telephone
	KURASAKL RAY M	Pacific Telephone
1970	Kurasaki Ray M	R. L. Polk & Co.
1966	KURASAKI RAY U	R. L. Polk & Co.
1963	Kurasaki Ray M	Pacific Telephone
1960	Kurasaki Ray M	R. L. Polk Co.
1957	KURASAKI RAY M R	Pacific Telephone
1955	Kurasaki Ray M	R. L. Polk Co.
1945	Lavoria Frank	R. L. Polk Co.
1940	Lavoria Frank	R. L. Polk Co.
1930	Abraria Frank	R. L. Polk Co. of California
1925	Abraria Frank	R. L. Polk & Co.
1922	Abraria Frank	R. L. Polk Co.

### 638 North 4th Street

<u>Year</u>	<u>Uses</u>	<u>Source</u>
2000	NO CURRENT LISTING	Haines & Company
1980	Alvarez Theresa C	Pacific Telephone



## FINDINGS

<u>Year</u>	<u>Uses</u>	<u>Source</u>
1980	Ramirez Rosemary G	Pacific Telephone
	taei Nres Roxane	Pacific Telephone
1975	Avila Ygnacio	Pacific Telephone
1970	Cala Sam	R. L. Polk & Co.
	Cisneroz Anthony Jr	R. L. Polk & Co.
1963	Cala Sam	Pacific Telephone
1960	Cisneroz Anthony C	R. L. Polk Co.
1957	CLSNEROZ ANTHONY R	Pacific Telephone
	Cisneroz Anthony r	R. L. Polk Co.
1955	Cisneroz Anthony	R. L. Polk Co.
1950	Cisneroz Anthony	R. L. Polk & Co.
1945	Cala S S	R. L. Polk Co.
1940	Cala Salvatore	R. L. Polk Co.
	Carrasc Jos	R. L. Polk Co.
1930	Cala Salvadore	R. L. Polk Co. of California
1925	Torretto Philip	R. L. Polk & Co.
1922	Torretto Philip	R. L. Polk Co.

### 642 North 4th Street

<u>Year</u>	<u>Uses</u>	<u>Source</u>
2006	No Current Listing	Haines Company, Inc.
2000	NO CURRENT LISTING	Haines & Company
1985	BGGP A E CONCHITA	Pacific Bell
	PABLO MAXIMO C	Pacific Bell
1980	Sigler B A	Pacific Telephone
1975	Chavez Ysidro	Pacific Telephone
1970	Gloria Eliz Mrs	R. L. Polk & Co.
1966	GLORIA ELIZ MRS	R. L. Polk & Co.
1963	Gloria Betty Mrs	Pacific Telephone
1960	Vacant	R. L. Polk Co.
1955	Gloria Jos D	R. L. Polk Co.
1950	Gloria J D	R. L. Polk & Co.
1945	Pontarelli Eliz Mrs	R. L. Polk Co.

## FINDINGS

<u>Year</u>	<u>Uses</u>	<u>Source</u>
1940	Oliveri J N	R. L. Polk Co.
1930	Seri Moris	R. L. Polk Co. of California
1925	Pierri N L	R. L. Polk & Co.
	Taddo Mrs Rosie	R. L. Polk & Co.
1922	Taddo Antonio W	R. L. Polk Co.

### North 5th Street

#### **645 North 5th Street**

<u>Year</u>	<u>Uses</u>	<u>Source</u>
1980	Sato Hidi	Pacific Telephone
1975	SATE HIDL	Pacific Telephone
	Sato Hidi Mrs	Pacific Telephone
1970	Sato Hidi Mrs	R. L. Polk & Co.
1966	SATO HIDE MRS	R. L. Polk & Co.
1963	Sato Joe Y	Pacific Telephone
1960	Sato Hide Mrs	R. L. Polk Co.
1957	BAUQUIER OLIVER W	Pacific Telephone
	Bauquier Oliver W	R. L. Polk Co.
1955	Carriere Cesare	R. L. Polk Co.
1950	Carriere Cesare	R. L. Polk & Co.
1945	Carriere Caesar	R. L. Polk Co.
1940	Carriere Caesar	R. L. Polk Co.
1935	Carriere Caesar o	R. L. Polk & Co. of California
1930	Carriere Caeser	R. L. Polk Co. of California
1925	Carriere Caesar	R. L. Polk & Co.
1922	Carriere Caesar	R. L. Polk Co.

## FINDINGS

### ADJOINING PROPERTY DETAIL

The following Adjoining Property addresses were researched for this report. Detailed findings are provided for each address.

#### \$JACKSON

##### 104 \$JACKSON

<u>Year</u>	<u>Uses</u>	<u>Source</u>
1957	Barno J C	R. L. Polk Co.

#### 3RD ST N

##### 589 3RD ST N

<u>Year</u>	<u>Uses</u>	<u>Source</u>
2000	APARTMENTS	Haines & Company
	CHAVEZ Elias	Haines & Company
	DELGADO Luis A	Haines & Company
	FERNANDEZ M	Haines & Company
	MORA Sergio	Haines & Company
	MOSQUEDA Luis Fernando	Haines & Company
	NAVARRO Heraclio	Haines & Company
	ORTIZ Chavez Josefina	Haines & Company
	TALLERICO Athony	Haines & Company
1996	5 Mora Sergio	Pacific Bell
	6 Lara Gregorio Geu	Pacific Bell
1975	Woodside Apartments	Pacific Telephone
	Acosta Pilar	Pacific Telephone
	Grassee John R	Pacific Telephone
	Kenedy R R	Pacific Telephone
	Holiday Gordon	Pacific Telephone
	Vacant	Pacific Telephone
	Anderson C	Pacific Telephone
	Torgerson Leslie I	Pacific Telephone
	Nelson Wm A	Pacific Telephone
	Jacobsen Ron M	Pacific Telephone

## FINDINGS

<u>Year</u>	<u>Uses</u>	<u>Source</u>
1975	Ludviksen E H	Pacific Telephone
	Johnson Arvid C	Pacific Telephone
	Orr James M	Pacific Telephone
1970	Woodside Apartments	R. L. Polk & Co.
	Nunes Marty C	R. L. Polk & Co.
	Grassee John R	R. L. Polk & Co.
	Pfeifer Ronald D	R. L. Polk & Co.
	Myers Larry B	R. L. Polk & Co.
	Vacant	R. L. Polk & Co.
	Narimatsu Edw in S	R. L. Polk & Co.
	Torgerson Leslie I	R. L. Polk & Co.
	Vacant	R. L. Polk & Co.
	Vacant	R. L. Polk & Co.
	Taylor Wm S	R. L. Polk & Co.
	Vacant	R. L. Polk & Co.
	Orr James M	R. L. Polk & Co.
1966	WOODSIDE APARTMENTS	R. L. Polk & Co.
	SOYSAL MUZAFFER M	R. L. Polk & Co.
	GRASSEE JOHN	R. L. Polk & Co.
	CONRAD F G	R. L. Polk & Co.
	BEENE KENNETH F	R. L. Polk & Co.
	FERRAD BERNARD	R. L. Polk & Co.
	NELSON WM A	R. L. Polk & Co.
	TORGERSON LESLIE I	R. L. Polk & Co.
	ELMS BILL E	R. L. Polk & Co.
	SOPER GARY	R. L. Polk & Co.
	TAYLOR WM S	R. L. Polk & Co.
	ROWAN MICNL	R. L. Polk & Co.
	ORR JAMES M	R. L. Polk & Co.
1960	Woodside Apartments	R. L. Polk Co.
	Perovich Barney M	R. L. Polk Co.
	Grassee John N	R. L. Polk Co.

## FINDINGS

<u>Year</u>	<u>Uses</u>	<u>Source</u>
1960	Miller R L	R. L. Polk Co.
	Book Phillip	R. L. Polk Co.
	Yasek Harry	R. L. Polk Co.
	Gerhardt Clifford L	R. L. Polk Co.
	Torgerson Leslie I	R. L. Polk Co.
	Gillis Jess	R. L. Polk Co.
	Ritter Heniz A	R. L. Polk Co.
	Johnson Carl A	R. L. Polk Co.
	Davis Matthew J	R. L. Polk Co.
1955	Squires Ray	R. L. Polk Co.
	Woodside Apartments	R. L. Polk Co.
	No return	R. L. Polk Co.
	Erickson Albert W	R. L. Polk Co.
	Sautner Cyrus R	R. L. Polk Co.
	Leave O A	R. L. Polk Co.
	Oda Jack	R. L. Polk Co.
	Torgerson Leslie I	R. L. Polk Co.
	Torgerson Leslie I	R. L. Polk Co.
	Hittner Jas V	R. L. Polk Co.
	No return	R. L. Polk Co.
	Johnson Carl	R. L. Polk Co.
	Elias Fred J	R. L. Polk Co.
	Pedersen Ruth A	R. L. Polk Co.

### 600 3RD ST N

<u>Year</u>	<u>Uses</u>	<u>Source</u>
2000	KANEMOTO Wayne	Haines & Company
	MAY & KWOCK AIA ARCHITECTS	Haines & Company
	MECHANICAL APPLICATIONS CNSLTS	Haines & Company
1975	Miller Gregory J lw yr	Pacific Telephone
1970	Nakahara & Hinoki lw yrs	R. L. Polk & Co.
1966	NAKAHARA PETER MLWYR	R. L. Polk & Co.
1960	Vacant	R. L. Polk Co.

## FINDINGS

<u>Year</u>	<u>Uses</u>	<u>Source</u>
1955	Russo Mary B Mrs	R. L. Polk Co.
1950	Russo M B Mrs	R. L. Polk & Co.
1945	russo M K Mrs	R. L. Polk Co.
1940	Russo M K Mrs	R. L. Polk Co.
1935	Russo John o	R. L. Polk & Co. of California
1930	Russo John	R. L. Polk Co. of California
1925	Russo John	R. L. Polk & Co.
1922	Russo John	R. L. Polk Co.

### 601 3RD ST N

<u>Year</u>	<u>Uses</u>	<u>Source</u>
2000	NO CURRENT LISTING	Haines & Company
1975	a Vacant	Pacific Telephone
	Mori Toshimichi	Pacific Telephone
1970	IKimizuka Masa	R. L. Polk & Co.
	Kato James T	R. L. Polk & Co.
1966	KATO JAMES T	R. L. Polk & Co.
	A HINOKI GEO	R. L. Polk & Co.
	B KIMIZUKA NASA	R. L. Polk & Co.
1960	a Kato James T	R. L. Polk Co.
	b Inouye Richd R	R. L. Polk Co.
1955	Doi Tom T	R. L. Polk Co.
1950	Graves Ernestine Mrs	R. L. Polk & Co.
	Marshall J B	R. L. Polk & Co.
	Parcells L G Mrs	R. L. Polk & Co.
1945	Mc Kern H C	R. L. Polk Co.
1940	De Marco Frank	R. L. Polk Co.
1935	De Marco Frank Express o	R. L. Polk & Co. of California
1930	De Marco Frank	R. L. Polk Co. of California
1925	Vacant	R. L. Polk & Co.
1922	Bianchi Mark	R. L. Polk Co.

## FINDINGS

### 607 3RD ST N

<u>Year</u>	<u>Uses</u>	<u>Source</u>
2000	OZAWA John	Haines & Company
	TANAKA Man M	Haines & Company
1975	Tokunaga Alan Y	Pacific Telephone
1970	Watanabe Matsuko Mrs	R. L. Polk & Co.
1966	VACANT	R. L. Polk & Co.
1960	Ozaw a John T	R. L. Polk Co.
1955	Ozaw a John	R. L. Polk Co.
1950	Mc Kern H C pntr	R. L. Polk & Co.

### 608 3RD ST N

<u>Year</u>	<u>Uses</u>	<u>Source</u>
2000	WONG Stephen	Haines & Company
1975	Tanaka Evelyn Mrs	Pacific Telephone
1970	Tanaka Evelyn Mrs	R. L. Polk & Co.
1966	TANAKA ROBT N	R. L. Polk & Co.
1960	Tanaka Robt N	R. L. Polk Co.
1955	Tanaka Robt N	R. L. Polk Co.
1950	Tanaka R N	R. L. Polk & Co.
1945	Pascall Vito	R. L. Polk Co.
1940	Pascali Vito	R. L. Polk Co.
1935	Pascoli Vito o	R. L. Polk & Co. of California
1930	Pascali Vito	R. L. Polk Co. of California
1925	Pascali Vito	R. L. Polk & Co.
1922	Pascali Vito	R. L. Polk Co.

### 610 3RD ST N

<u>Year</u>	<u>Uses</u>	<u>Source</u>
1960	Vecchio Rose Mrs	R. L. Polk Co.
1955	Garcia Richd M	R. L. Polk Co.
1950	Vecchio Rose Mrs	R. L. Polk & Co.

## FINDINGS

### 612 3RD ST N

<u>Year</u>	<u>Uses</u>	<u>Source</u>
2000	APARTMENTS	Haines & Company
	CHAMBERLIN L	Haines & Company
	DOI Tom	Haines & Company
	FLORES Alexander	Haines & Company
	LIRA N	Haines & Company
	LU Kieu	Haines & Company
	TO YO JI Fusako	Haines & Company
1996	3 Le Tuan Tuang	Pacific Bell
	5 Tabor Marcellus J	Pacific Bell
	6 Toyoji Fusako	Pacific Bell
1975	Apartments	Pacific Telephone
	Kono Saburo	Pacific Telephone
	Shintaku Do	Pacific Telephone
	Kaw ahara K L	Pacific Telephone
	Tsutsumi Emi	Pacific Telephone
	Vyeno Yone	Pacific Telephone
	Tainaka Kenneth K	Pacific Telephone
	De Roin L	Pacific Telephone
	Venoya V	Pacific Telephone
	Anderson Richd	Pacific Telephone
	Lira N	Pacific Telephone
	Magpiong Dee	Pacific Telephone
	Oyama Doneyn	Pacific Telephone
1970	Apartments	R. L. Polk & Co.
	Kono Saburo	R. L. Polk & Co.
	Moline Carman	R. L. Polk & Co.
	Tanaka Tokio	R. L. Polk & Co.
	Chan Matthew N	R. L. Polk & Co.
	Konoshita Eug H	R. L. Polk & Co.
	Ralph Richd H	R. L. Polk & Co.
	Yamashito Tokio	R. L. Polk & Co.



## FINDINGS

<u>Year</u>	<u>Uses</u>	<u>Source</u>
1970	Katodani Henry	R. L. Polk & Co.
	Nakao Carol	R. L. Polk & Co.
	Patrick James L	R. L. Polk & Co.
	Armendariz Herman J	R. L. Polk & Co.
	Nakagawa Estelle	R. L. Polk & Co.
1966	APARTMENTS	R. L. Polk & Co.
	KONO SABURO	R. L. Polk & Co.
	CONROTTO JEAN	R. L. Polk & Co.
	YAMANISHI LOUIE	R. L. Polk & Co.
	MIYAGISHIMA F	R. L. Polk & Co.
	OMURA HERBERT	R. L. Polk & Co.
	LA REVIERE MORMAN	R. L. Polk & Co.
	NEWCOMB ROBT	R. L. Polk & Co.
	BARKER DAN L W	R. L. Polk & Co.
	YOKOYAMA PETER K	R. L. Polk & Co.
	TANAKA T S	R. L. Polk & Co.
	JOHNSON LEANN	R. L. Polk & Co.
	HANSON BARRY	R. L. Polk & Co.
1960	Smith Edna Mrs	R. L. Polk Co.
1955	Vecchio Rose Mrs	R. L. Polk Co.
1950	Thomas W A	R. L. Polk & Co.
1945	Veccino Home Mrs	R. L. Polk Co.
1940	Vecchio Jos	R. L. Polk Co.
1935	Vecchio Jos o	R. L. Polk & Co. of California
1930	Vecchio Jos	R. L. Polk Co. of California
1925	Vecchio Jos	R. L. Polk & Co.
1922	Vecchio Jos	R. L. Polk Co.

### 616 3RD ST N

<u>Year</u>	<u>Uses</u>	<u>Source</u>
1960	Muniz John	R. L. Polk Co.
1955	Muniz Joaquin	R. L. Polk Co.
1950	Peralta Eug	R. L. Polk & Co.

## FINDINGS

<u>Year</u>	<u>Uses</u>	<u>Source</u>
1945	Cruz D F	R. L. Polk Co.
1940	Curry Wm	R. L. Polk Co.
1935	Curry Wm	R. L. Polk & Co. of California
1930	Lippolis Vincent	R. L. Polk Co. of California
1925	Lippolis Vincent	R. L. Polk & Co.
1922	Ditto J J	R. L. Polk Co.

### 618 3RD ST N

<u>Year</u>	<u>Uses</u>	<u>Source</u>
2000	APARTMENTS	Haines & Company
	CARTER Masae H	Haines & Company
	FYFFE J C	Haines & Company
	HIRATA Enji	Haines & Company
	PHAM Phuong	Haines & Company
	SAKAHARA Mary	Haines & Company
	SAKAHARA Takeo	Haines & Company
1996	2 Pham Phuong	Pacific Bell
	5 Hirata Enji	Pacific Bell
	6 Sakahara Takeo & Mary	Pacific Bell
	8 Carter Masae H	Pacific Bell
1975	Apartments	Pacific Telephone
	Yasuda Chris	Pacific Telephone
	Nishimura N	Pacific Telephone
	Moreno Mary	Pacific Telephone
	Sakaida Henry	Pacific Telephone
	Hirata Enji	Pacific Telephone
	Tsuchida L	Pacific Telephone
	Kizawa Masahito	Pacific Telephone
	Kikuta K	Pacific Telephone
	Lau J T	Pacific Telephone
	Zing Christopher	Pacific Telephone
	Kim L M	Pacific Telephone
	Yasukawa Jerry	Pacific Telephone

## FINDINGS

<u>Year</u>	<u>Uses</u>	<u>Source</u>
1970	Apartments	R. L. Polk & Co.
	Shimonishi Warren	R. L. Polk & Co.
	Imamoto Jere	R. L. Polk & Co.
	Vacant	R. L. Polk & Co.
	Abe Richd	R. L. Polk & Co.
	Vacant	R. L. Polk & Co.
	Kong D L	R. L. Polk & Co.
	Itow Richd H	R. L. Polk & Co.
	Kusumoto Roy	R. L. Polk & Co.
	Lai Leo	R. L. Polk & Co.
	Runels Philip	R. L. Polk & Co.
	Smedley Sandra	R. L. Polk & Co.
1966	APARTMENTS	R. L. Polk & Co.
	ANDERSON ANDREW M	R. L. Polk & Co.
	RODRIGUEZ JOSE J	R. L. Polk & Co.
	COTTERALL DOUGLAS L	R. L. Polk & Co.
	HARDING PATRICIA	R. L. Polk & Co.
	VACANT	R. L. Polk & Co.
	MERMEL RONALD	R. L. Polk & Co.
	DIO CLAUOIA	R. L. Polk & Co.
	LOGAN JOHN P	R. L. Polk & Co.
	GIN RALPH	R. L. Polk & Co.
	AKAO JAMES	R. L. Polk & Co.
	RUNELS PHILIP	R. L. Polk & Co.
	LEE DOUGLAS	R. L. Polk & Co.
1960	Pagaduan Robt A	R. L. Polk Co.
1955	Pagaduan Robt A	R. L. Polk Co.
1950	Pagaduan R A	R. L. Polk & Co.
1945	Lajon O C	R. L. Polk Co.
1940	Tanno G A	R. L. Polk Co.
1935	Tanno Geo	R. L. Polk & Co. of California
1930	Lippolis Peter	R. L. Polk Co. of California

## FINDINGS

<u>Year</u>	<u>Uses</u>	<u>Source</u>
1925	Lippolis Peter	R. L. Polk & Co.
1922	Lippolis Anna	R. L. Polk Co.

### 620 3RD ST N

<u>Year</u>	<u>Uses</u>	<u>Source</u>
1925	Dennis C E	R. L. Polk & Co.

### 627 3RD ST N

<u>Year</u>	<u>Uses</u>	<u>Source</u>
2000	NO CURRENT LISTING	Haines & Company

### 629 3RD ST N

<u>Year</u>	<u>Uses</u>	<u>Source</u>
2000	BASS Dronslo	Haines & Company
1975	Nagata Muneto	Pacific Telephone
1970	Cerbantez Jose	R. L. Polk & Co.
1966	CAMPOS JOSE	R. L. Polk & Co.
1960	Bianco Frank	R. L. Polk Co.
1955	Bianco Frank	R. L. Polk Co.
1950	Bianco Frank	R. L. Polk & Co.
1945	Blanco Frank	R. L. Polk Co.
1940	Boves Jos	R. L. Polk Co.
1935	Giordano Paul	R. L. Polk & Co. of California
1930	De Masio Jos	R. L. Polk Co. of California
1925	Vacant	R. L. Polk & Co.
1922	Vacant	R. L. Polk Co.

### 631 3RD ST N

<u>Year</u>	<u>Uses</u>	<u>Source</u>
2000	HANADA George	Haines & Company
1975	Naito Eddie A	Pacific Telephone
1970	Richey Frank W	R. L. Polk & Co.
1966	NOZAKI TAKESKI C	R. L. Polk & Co.
1960	Takeshi Nogaki	R. L. Polk Co.
1955	1/2 Sportello Jos	R. L. Polk Co.

## FINDINGS

<u>Year</u>	<u>Uses</u>	<u>Source</u>
1955	Santos Arth F	R. L. Polk Co.
1950	Santos A F	R. L. Polk & Co.
	1/2 Sportello Jos	R. L. Polk & Co.
1945	Baughman Clinton	R. L. Polk Co.
	Sportello Jon	R. L. Polk Co.
1940	Sportello Victor	R. L. Polk Co.
	Sportello Jos	R. L. Polk Co.
1935	Portalo Jos o	R. L. Polk & Co. of California
	Rose Louis	R. L. Polk & Co. of California
1930	Portal Jos	R. L. Polk Co. of California
1925	Vacant	R. L. Polk & Co.
1922	Deluna Nick	R. L. Polk Co.

### 632 3RD ST N

<u>Year</u>	<u>Uses</u>	<u>Source</u>
2000	ASATO Ted	Haines & Company
	LEE Danny	Haines & Company
	TRINH Tam Hoang	Haines & Company
	WATERS Norman	Haines & Company
1996	4 Asato Ted	Pacific Bell
1975	Quilalas Apartments	Pacific Telephone
	Quilalas Carlos	Pacific Telephone
	Vincente Lambert	Pacific Telephone
	Trujillio David J	Pacific Telephone
	Vacant	Pacific Telephone
	Marsh Dana	Pacific Telephone
1970	Brolly Archibald S	R. L. Polk & Co.
	Vacant	R. L. Polk & Co.
	Vacant	R. L. Polk & Co.
	Quilalas Carlos	R. L. Polk & Co.
	Quilalas Apartments	R. L. Polk & Co.
	Aguaya Estlier	R. L. Polk & Co.
1966	PRUDENCIA PALOMA	R. L. Polk & Co.

## FINDINGS

<u>Year</u>	<u>Uses</u>	<u>Source</u>
1960	Palomo Prudento	R. L. Polk Co.
1955	Palomo Prudencio	R. L. Polk Co.
1950	Celmer P T	R. L. Polk & Co.
1945	Ogianie Antonio	R. L. Polk Co.
1940	Gigante Antonio	R. L. Polk Co.
1935	Gigante Antonio o	R. L. Polk & Co. of California
1930	Gigante Antonio	R. L. Polk Co. of California
1925	Dage W R	R. L. Polk & Co.
1922	Wood L J	R. L. Polk Co.

### 633 3RD ST N

<u>Year</u>	<u>Uses</u>	<u>Source</u>
2000	HERNANDEZ Caesar	Haines & Company
1975	Lagunaro Antonia Mrs	Pacific Telephone
1970	Laganaro Savin	R. L. Polk & Co.
1966	LAGANARO SAVIN	R. L. Polk & Co.
1960	Laganara Savin	R. L. Polk Co.
1955	Laganaro Savino	R. L. Polk Co.
1950	Laganaro Savino	R. L. Polk & Co.
1945	Olotie Dominic	R. L. Polk Co.
1940	Serini Danl	R. L. Polk Co.
1935	Giotta Dominick	R. L. Polk & Co. of California
1930	Catalano Vincent	R. L. Polk Co. of California
1925	Vacant	R. L. Polk & Co.
1922	Giansiracusa Sebastian	R. L. Polk Co.

### 635 3RD ST N

<u>Year</u>	<u>Uses</u>	<u>Source</u>
2000	WEBER Adam	Haines & Company
1975	Mazzeo Vittoria Mrs	Pacific Telephone
	Rear Vacant	Pacific Telephone
1970	Rear Vacant	R. L. Polk & Co.
	Mazzeo Vittoria Mrs	R. L. Polk & Co.
1966	REAR CERVANTES JOSE	R. L. Polk & Co.

## FINDINGS

<u>Year</u>	<u>Uses</u>	<u>Source</u>
1966	MAZZEO VITTORIA MRS	R. L. Polk & Co.
1960	Cervantez Joe	R. L. Polk Co.
	Mazzeo Guiseppe	R. L. Polk Co.
1955	Mazzeo Guiseppe	R. L. Polk Co.
1950	Mazzeo Guiseppe	R. L. Polk & Co.
1940	Mazzeo Giuseppe cheese mfr	R. L. Polk Co.
1935	Mazzeo Jos o	R. L. Polk & Co. of California
1930	Mazzeo Jos	R. L. Polk Co. of California
1925	Mazzeo Jos	R. L. Polk & Co.
1922	Sorgehti John	R. L. Polk Co.

### 636 3RD ST N

<u>Year</u>	<u>Uses</u>	<u>Source</u>
2000	HROSE K	Haines & Company
	PIERCE Angela	Haines & Company
1975	Hall Thos	Pacific Telephone
1970	Arita Mary	R. L. Polk & Co.
1966	ARITA MARY	R. L. Polk & Co.
1960	Santos Geo	R. L. Polk Co.
1955	Farmer E G	R. L. Polk Co.

### 637 3RD ST N

<u>Year</u>	<u>Uses</u>	<u>Source</u>
2000	VANHA Dung	Haines & Company
1975	Kw on Do	Pacific Telephone
	Ritchev Olinde	Pacific Telephone
	Vacant	Pacific Telephone
	Henriquez Charles	Pacific Telephone
	IQuilala Leo	Pacific Telephone
	Rose Plaza Apartments	Pacific Telephone
1970	Vacant	R. L. Polk & Co.
	Ramos Wm	R. L. Polk & Co.
	Boone Judith	R. L. Polk & Co.
	Etemad Mohamed E	R. L. Polk & Co.

## FINDINGS

<u>Year</u>	<u>Uses</u>	<u>Source</u>
1970	Vacant	R. L. Polk & Co.
	Apartments	R. L. Polk & Co.
1966	SANTORELLO ALF	R. L. Polk & Co.
1960	Santorello Alf	R. L. Polk Co.
1955	Salamida Steven V	R. L. Polk Co.
1950	Salamida S V	R. L. Polk & Co.
1945	Salamdn S V	R. L. Polk Co.
1940	Vacant	R. L. Polk Co.
1935	Cole Jas	R. L. Polk & Co. of California
1930	Gransiracusa Sebastian	R. L. Polk Co. of California
1925	Giansiracusa S J	R. L. Polk & Co.
1922	Policicchio John	R. L. Polk Co.

### 638 3RD ST N

<u>Year</u>	<u>Uses</u>	<u>Source</u>
2000	NO CURRENT LISTING	Haines & Company
1975	Merrill James	Pacific Telephone
1970	Wagner C M	R. L. Polk & Co.
1966	NICKELS JAMES	R. L. Polk & Co.
1960	Clemer Peter T	R. L. Polk Co.
1955	Celmer Peter T	R. L. Polk Co.

### 640 3RD ST N

<u>Year</u>	<u>Uses</u>	<u>Source</u>
2000	ABAY Edmund B	Haines & Company
	ICHINOSE Shoji	Haines & Company
	LOCKE Virgil	Haines & Company
1996	1 Ichinose Shoji	Pacific Bell
	2 Nguyen V	Pacific Bell
1975	Apartments	Pacific Telephone
	Au Geo	Pacific Telephone
	Valdez Tony	Pacific Telephone
	Allbritton L L	Pacific Telephone
	Rivera Theodore	Pacific Telephone



## FINDINGS

<u>Year</u>	<u>Uses</u>	<u>Source</u>
1975	Gonzalez Martin	Pacific Telephone
	Ramirez Robt	Pacific Telephone
	STREET CONTINUED	Pacific Telephone
1970	Apartments	R. L. Polk & Co.
	Law Ping T	R. L. Polk & Co.
	Kodani Robt Y	R. L. Polk & Co.
	Kadonaga Nasa	R. L. Polk & Co.
	Kinoshita Dennis	R. L. Polk & Co.
	Fujimoto Geo S	R. L. Polk & Co.
	Jew Donald R	R. L. Polk & Co.
1966	TAKEUCHI HIJAMIE	R. L. Polk & Co.
	FUJIMOTO GEO H	R. L. Polk & Co.
	BOEGNER DADGAR	R. L. Polk & Co.
	DU PUIS LOUIS N	R. L. Polk & Co.
	FUJXIHOTO GEO S	R. L. Polk & Co.
	VACANT	R. L. Polk & Co.
	APARTMENTS	R. L. Polk & Co.
1960	Wilson Leonard	R. L. Polk Co.
1955	Pascali Bartolomeo	R. L. Polk Co.
1950	Pascali Bartolomeo	R. L. Polk & Co.
1945	Pancell Bart	R. L. Polk Co.
1940	Pascali Barth	R. L. Polk Co.
1935	Pascali Barth o	R. L. Polk & Co. of California
1930	Gotto Dominic	R. L. Polk Co. of California
1925	Geldard Wm	R. L. Polk & Co.
1922	Geldard Wm	R. L. Polk Co.

### 642 3RD ST N

<u>Year</u>	<u>Uses</u>	<u>Source</u>
2000	HONDA Norma	Haines & Company
1996	Honda Norma	Pacific Bell
1975	Honda Hiro	Pacific Telephone
1970	Honda Hiro	R. L. Polk & Co.

## FINDINGS

<u>Year</u>	<u>Uses</u>	<u>Source</u>
1966	TOMITA GREG	R. L. Polk & Co.
1960	Sakamoto Tozo	R. L. Polk Co.
1955	Sakamoto Tozo	R. L. Polk Co.
1950	Sakamoto Saml	R. L. Polk & Co.
1945	Faxio Nicollno	R. L. Polk Co.
1940	Fazio Nicholas	R. L. Polk Co.
1935	Fazio Nich o	R. L. Polk & Co. of California
1930	Fatsio Nicholas	R. L. Polk Co. of California
1925	Gasbarro Nicholas	R. L. Polk & Co.
1922	Gasbarro Nicholas	R. L. Polk Co.

### 643 3RD ST N

<u>Year</u>	<u>Uses</u>	<u>Source</u>
2000	TSAI Jason	Haines & Company
	SUZUKI Masahiko	Haines & Company
	HARRISON Kitty	Haines & Company
	HARRISON Edw ard R	Haines & Company
1996	1 Harrison Kitty & Edw ard R	Pacific Bell
1975	Knobel Ken	Pacific Telephone
	Worley T C	Pacific Telephone
	Issa Wahib	Pacific Telephone
	Mc Cann Nancy	Pacific Telephone
	Mc Colgan N W	Pacific Telephone
	Apartments	Pacific Telephone

### 645 3RD ST N

<u>Year</u>	<u>Uses</u>	<u>Source</u>
1935	Voorhies W B	R. L. Polk & Co. of California
1930	Montello Frank	R. L. Polk Co. of California
1925	Darling G W	R. L. Polk & Co.
1922	Darling G W	R. L. Polk Co.

## FINDINGS

### 647 3RD ST N

<u>Year</u>	<u>Uses</u>	<u>Source</u>
2000	FLORES Concepcion	Haines & Company
	TRAN Thanh Mai	Haines & Company
	HA Don	Haines & Company
	TRAN Tracy	Haines & Company
1975	Long W H	Pacific Telephone
	Hammond Armour	Pacific Telephone
	Shin Kelly	Pacific Telephone
	Gurgiolo Therese H P Mrs	Pacific Telephone
	IGonzales Oxley	Pacific Telephone
	Apartments	Pacific Telephone

### 653 3RD ST N

<u>Year</u>	<u>Uses</u>	<u>Source</u>
2000	TRAN David	Haines & Company
	TRAN Har	Haines & Company
	HA Don	Haines & Company
1996	2 Tran Hai	Pacific Bell
1975	Hirabayashi Roy	Pacific Telephone
	Holets Stephen	Pacific Telephone
	Sticka M A	Pacific Telephone
	I Zuniga Hortense S	Pacific Telephone
	Apartments	Pacific Telephone
1960	Rodriguez Alex H	R. L. Polk Co.
1955	Gillespie Mamie E Mrs	R. L. Polk Co.
1950	Gillespie M E Mrs	R. L. Polk & Co.
1945	Ollespte M E Mrs	R. L. Polk Co.
1940	Gillespie Mamie Mrs	R. L. Polk Co.
1935	Gillespie Mamie Mrs	R. L. Polk & Co. of California
1930	Gillespie Mamie	R. L. Polk Co. of California
1925	Gillespie J S	R. L. Polk & Co.
1922	Gillespie J S	R. L. Polk Co.

## FINDINGS

### 654 3RD ST N

<u>Year</u>	<u>Uses</u>	<u>Source</u>
2000	FITZSIMMONS Robert	Haines & Company
1975	Saneyoshi Mitsu Mrs	Pacific Telephone
1970	Saneyoshi Mitsu Mrs	R. L. Polk & Co.
1966	SANEYOSHI MITSU MRS	R. L. Polk & Co.
1960	Saneyoshi M	R. L. Polk Co.
1955	Sable Jos M real est	R. L. Polk Co.
1950	Sable J M	R. L. Polk & Co.
1945	Milis M A	R. L. Polk Co.
1940	Pinza A C	R. L. Polk Co.
1935	Malvase J P	R. L. Polk & Co. of California
1930	Malvase J P	R. L. Polk Co. of California
1925	Malvase Jos	R. L. Polk & Co.

### 4TH ST N

#### 564 4TH ST N

<u>Year</u>	<u>Uses</u>	<u>Source</u>
2000	MATSUI Hideyuld	Haines & Company
	LAU Michael M	Haines & Company
1996	E Lau Michael M	Pacific Bell
	B Matsui Hideyuki	Pacific Bell
1975	b Vacant	Pacific Telephone
	ii Vacant	Pacific Telephone
1970	Bega Frank P	R. L. Polk & Co.
1966	BEGA FRANK P	R. L. Polk & Co.
1960	Chagolla Joseph	R. L. Polk Co.
1955	No return	R. L. Polk Co.
1950	Gill Jos	R. L. Polk & Co.
1945	Vaught L H	R. L. Polk Co.
	Moreci P J	R. L. Polk Co.
1940	Shoblo R M Mrs	R. L. Polk Co.
1930	Black R A	R. L. Polk Co. of California

## FINDINGS

<u>Year</u>	<u>Uses</u>	<u>Source</u>
1925	Lyndon J L	R. L. Polk & Co.
1922	Seaman Fred	R. L. Polk Co.
	Schummer Frank	R. L. Polk Co.

### 565 4TH ST N

<u>Year</u>	<u>Uses</u>	<u>Source</u>
1935	Ogi S	R. L. Polk & Co. of California
	Japanese Assn of San Jose	R. L. Polk & Co. of California

### 566 4TH ST N

<u>Year</u>	<u>Uses</u>	<u>Source</u>
2000	NO CURRENT LISTING	Haines & Company
1975	Lono Joe	Pacific Telephone
1970	No Return	R. L. Polk & Co.
1966	LIRA PETE A	R. L. Polk & Co.
1960	Lira Peter A	R. L. Polk Co.
1955	Lira Peter A	R. L. Polk Co.
1950	Lira J T	R. L. Polk & Co.
1945	Peralta M C	R. L. Polk Co.
1940	Conner Chas	R. L. Polk Co.
1935	Japanese Methodist Episcopal Church	R. L. Polk & Co. of California
1930	Giardeno Jos	R. L. Polk Co. of California
1925	Giardino Jos	R. L. Polk & Co.
1922	Giardino Jos	R. L. Polk Co.

### 567 4TH ST N

<u>Year</u>	<u>Uses</u>	<u>Source</u>
1935	Vacant	R. L. Polk & Co. of California

### 568 4TH ST N

<u>Year</u>	<u>Uses</u>	<u>Source</u>
1935	Goscila L J	R. L. Polk & Co. of California

### 570 4TH ST N

<u>Year</u>	<u>Uses</u>	<u>Source</u>
1935	Borland A H	R. L. Polk & Co. of California

## FINDINGS

### 571 4TH ST N

<u>Year</u>	<u>Uses</u>	<u>Source</u>
1935	Aversente Jos	R. L. Polk & Co. of California

### 573 4TH ST N

<u>Year</u>	<u>Uses</u>	<u>Source</u>
1935	Blase Michl o	R. L. Polk & Co. of California
	Baughman Clinton	R. L. Polk & Co. of California

### 574 4TH ST N

<u>Year</u>	<u>Uses</u>	<u>Source</u>
1935	Vacant	R. L. Polk & Co. of California

### 575 4TH ST N

<u>Year</u>	<u>Uses</u>	<u>Source</u>
1935	Colisto Pasquala o	R. L. Polk & Co. of California

### 576 4TH ST N

<u>Year</u>	<u>Uses</u>	<u>Source</u>
2000	SIQUIG L	Haines & Company
1996	Siquig L	Pacific Bell
1975	Vacant	Pacific Telephone
1970	Wilson James A	R. L. Polk & Co.
1966	WILSON JAMES A	R. L. Polk & Co.
1960	Wilson Van B	R. L. Polk Co.
1955	Wilson Van B	R. L. Polk Co.
1950	Wilson V B	R. L. Polk & Co.
1940	Vacant	R. L. Polk Co.
1930	Keaton S W	R. L. Polk Co. of California
1925	Keaton S W	R. L. Polk & Co.
1922	Keaton S W	R. L. Polk Co.

### 577 4TH ST N

<u>Year</u>	<u>Uses</u>	<u>Source</u>
1935	Veit Ralph	R. L. Polk & Co. of California
	1/2 Alexander B D Mrs o	R. L. Polk & Co. of California

## FINDINGS

### 578 4TH ST N

<u>Year</u>	<u>Uses</u>	<u>Source</u>
1935	Amaral Rose B	R. L. Polk & Co. of California

### 579 4TH ST N

<u>Year</u>	<u>Uses</u>	<u>Source</u>
1935	Bausch E H o	R. L. Polk & Co. of California

### 580 4TH ST N

<u>Year</u>	<u>Uses</u>	<u>Source</u>
1935	Nakahara dentist o	R. L. Polk & Co. of California

### 584 4TH ST N

<u>Year</u>	<u>Uses</u>	<u>Source</u>
1975	Frazier Rest Home	Pacific Telephone
1970	Frazier Rest Home	R. L. Polk & Co.
1966	FRAZIER REST HOME	R. L. Polk & Co.
1960	Frazier Rest Home	R. L. Polk Co.

### 585 4TH ST N

<u>Year</u>	<u>Uses</u>	<u>Source</u>
1940	Spellman L C	R. L. Polk Co.

### 588 4TH ST N

<u>Year</u>	<u>Uses</u>	<u>Source</u>
2000	YU AI KAI JAPANESE	Haines & Company
	YU AI KAI CMTY SR	Haines & Company
	SOUTH BAY JAPANESE CMNTY NTRK	Haines & Company
	JAPANESE AMERICAN CMNTY SR SRV	Haines & Company
1996	YU AI KAI JAPANESE AMERICAN COMMUNITY SENIOR	Pacific Bell
	SOUTH BAY JAPANESE COMMUNITY NETWORK	Pacific Bell

### 590 4TH ST N

<u>Year</u>	<u>Uses</u>	<u>Source</u>
1975	Sanidad Jose C	Pacific Telephone
1970	Sanidad Jose C	R. L. Polk & Co.

## FINDINGS

<u>Year</u>	<u>Uses</u>	<u>Source</u>
1966	FRAZIER CLARENCE	R. L. Polk & Co.
	GODS HOUSE OF PRAYER CH	R. L. Polk & Co.
1960	Frazier Willie L Mrs Rev	R. L. Polk Co.
	Gods House of Prayer Ch	R. L. Polk Co.
1955	Frazier Willie L Mrs	R. L. Polk Co.
	Gods House of Prayer	R. L. Polk Co.
1950	Sanidad Jos	R. L. Polk & Co.
	Mattison ML Mrs	R. L. Polk & Co.
	Frazier W L Mrs	R. L. Polk & Co.
	Gods House of Prayer	R. L. Polk & Co.
1945	Jackson Levi	R. L. Polk Co.
1940	Ichida Ainosuke	R. L. Polk Co.
	Salvation Army Japanese Corps	R. L. Polk Co.
1935	Kinaga Morotomi auto repr	R. L. Polk & Co. of California
	Crow Mary Mrs	R. L. Polk & Co. of California
1930	Salvation Army Japanese Corps	R. L. Polk Co. of California
	Iwanago Tomoki	R. L. Polk Co. of California
1925	Bacigalupi Reno	R. L. Polk & Co.
	Grey Nicholas	R. L. Polk & Co.
1922	Vacant	R. L. Polk Co.

### 591 4TH ST N

<u>Year</u>	<u>Uses</u>	<u>Source</u>
1935	Chinese ME Church	R. L. Polk & Co. of California

### 593 4TH ST N

<u>Year</u>	<u>Uses</u>	<u>Source</u>
1935	Wong Sing Herb Co	R. L. Polk & Co. of California

### 595 4TH ST N

<u>Year</u>	<u>Uses</u>	<u>Source</u>
1935	Watanabe S	R. L. Polk & Co. of California



## FINDINGS

### 596 4TH ST N

<u>Year</u>	<u>Uses</u>	<u>Source</u>
1960	Nakasaki Bob I	R. L. Polk Co.
1955	Nakasaki Robt I	R. L. Polk Co.
1950	Tabisaura Danl	R. L. Polk & Co.
	Morales Enrico	R. L. Polk & Co.
	Custudia G A	R. L. Polk & Co.
1945	Vacant	R. L. Polk Co.
1940	Cisneroz Jennie Mrs	R. L. Polk Co.
1935	Vacant	R. L. Polk & Co. of California
1930	Tapogna Angelo	R. L. Polk Co. of California
1925	Lippolis Angelo	R. L. Polk & Co.
	Tapogna Angelo	R. L. Polk & Co.
1922	Tapogna Angelo	R. L. Polk Co.

### 598 4TH ST N

<u>Year</u>	<u>Uses</u>	<u>Source</u>
1950	Gran Oriente Filipino Lodge No	R. L. Polk & Co.
1945	Gran Oriente Filipino Lodge No	R. L. Polk Co.
1940	Kawamura G I dentist	R. L. Polk Co.
1930	Oriental	R. L. Polk Co. of California
1925	Moorefield J C	R. L. Polk & Co.
	Spingola Frank	R. L. Polk & Co.

### 599 4TH ST N

<u>Year</u>	<u>Uses</u>	<u>Source</u>
2000	GEORGES SERVICE CENTER	Haines & Company
	HANADA Shizuka	Haines & Company
1996	GEORGE SERVICE CENTER	Pacific Bell
1975	Georges Service Center	Pacific Telephone
	Bills Service Center	Pacific Telephone
1970	Georges Service Center	R. L. Polk & Co.
1966	FLYING A SERVICE	R. L. Polk & Co.
1960	Flying A Service Center gas sta	R. L. Polk Co.
	Bills Serv auto repr	R. L. Polk Co.

## FINDINGS

<u>Year</u>	<u>Uses</u>	<u>Source</u>
1955	Bills Serv auto repr	R. L. Polk Co.
	Flying A Service Center gas sta	R. L. Polk Co.
1950	Taniguchi Ray gas sta	R. L. Polk & Co.
	Yasukaw a Wm auto repr	R. L. Polk & Co.
1945	Sheffield & Hernandez	R. L. Polk Co.

### 600 4TH ST N

<u>Year</u>	<u>Uses</u>	<u>Source</u>
2000	NO CURRENT LISTING	Haines & Company
1975	Vcatint	Pacific Telephone
1970	Montague Edw	R. L. Polk & Co.
	Cooks Appliances Inc hsehold appls	R. L. Polk & Co.
1966	COOK & SON HSEHOLD APPLS DLRS	R. L. Polk & Co.
1960	Cook & Son hsehold apls	R. L. Polk Co.

### 601 4TH ST N

<u>Year</u>	<u>Uses</u>	<u>Source</u>
2000	4TH & JACKSON CAFE	Haines & Company
1996	4TH & JACKSON CAFE	Pacific Bell
1975	U S Post Office Sta No	Pacific Telephone
	Fourth Street Pharmacy	Pacific Telephone
1970	U S Post Office Sta No	R. L. Polk & Co.
	Fourth Street Pharmacy	R. L. Polk & Co.
1966	US POST OFFICE STA NO	R. L. Polk & Co.
	FOURTH STREET PHARMACY CYS	R. L. Polk & Co.
1960	US Post Office Sta No	R. L. Polk Co.
	Fourth Street Pharmacy	R. L. Polk Co.
1955	Fourth Street Pharmacy	R. L. Polk Co.
1950	Chan W J gro	R. L. Polk & Co.
	Chan J R	R. L. Polk & Co.
	Gordon Max meat mkt	R. L. Polk & Co.
1945	Chan W J gro	R. L. Polk Co.
1940	Chan Lee Mrs gro	R. L. Polk Co.
1930	Tanizaw a T gro	R. L. Polk Co. of California

## FINDINGS

<u>Year</u>	<u>Uses</u>	<u>Source</u>
1925	Oriental	R. L. Polk & Co.
1922	Pascali Donato	R. L. Polk Co.

### 602 4TH ST N

<u>Year</u>	<u>Uses</u>	<u>Source</u>
1925	Oriental	R. L. Polk & Co.
1922	Oriental	R. L. Polk Co.

### 603 4TH ST N

<u>Year</u>	<u>Uses</u>	<u>Source</u>
1930	Tanizawa T	R. L. Polk Co. of California

### 604 4TH ST N

<u>Year</u>	<u>Uses</u>	<u>Source</u>
2000	HIGASHI Mike	Haines & Company
1975	Slikker Harry	Pacific Telephone
1966	COOK STEPH	R. L. Polk & Co.
1960	Cook Edw in W	R. L. Polk Co.
1955	Cook Edw in W	R. L. Polk Co.

### 605 4TH ST N

<u>Year</u>	<u>Uses</u>	<u>Source</u>
2000	CHAN JAS R 488 29 S	Haines & Company
	CHAN ROBERT L	Haines & Company
1996	CHAN JAS R	Pacific Bell
1975	Cian James R dentist	Pacific Telephone
1970	Chan James R dentist	R. L. Polk & Co.
1966	CHAN JAMES R DENTIST	R. L. Polk & Co.
1960	Chan Jas R dentist	R. L. Polk Co.
1955	Chan Jas R dentist	R. L. Polk Co.
1950	Chan J R dentist	R. L. Polk & Co.

### 606 4TH ST N

<u>Year</u>	<u>Uses</u>	<u>Source</u>
2000	NO CURRENT LISTING	Haines & Company
1975	Miladys Beauty Salon	Pacific Telephone

## FINDINGS

<u>Year</u>	<u>Uses</u>	<u>Source</u>
1970	Miladys Beauty Salon	R. L. Polk & Co.
1966	MILADYS BEAUTY SALON	R. L. Polk & Co.
1960	Doyle Leonard J real est appraiser	R. L. Polk Co.
1955	Law rence Robt W acct	R. L. Polk Co.
	Harts Mutual Realty	R. L. Polk Co.
1945	Ortner J M	R. L. Polk Co.
1940	Antonicchio Peter	R. L. Polk Co.
1935	Kimuda R A	R. L. Polk & Co. of California
1930	Leaman Libbie J	R. L. Polk Co. of California
1925	Leaman Libbie J	R. L. Polk & Co.
1922	Leaman Libbie J	R. L. Polk Co.

### 607 4TH ST N

<u>Year</u>	<u>Uses</u>	<u>Source</u>
1935	Hagihara T	R. L. Polk & Co. of California

### 608 4TH ST N

<u>Year</u>	<u>Uses</u>	<u>Source</u>
1975	Vacant	Pacific Telephone
1970	Cooks Television Service reprs	R. L. Polk & Co.
1966	FOURTH STREET CLEANERS	R. L. Polk & Co.
1960	Service Radio & Telev reprs	R. L. Polk Co.
1955	Okagaki Warren J telev repr	R. L. Polk Co.

### 609 4TH ST N

<u>Year</u>	<u>Uses</u>	<u>Source</u>
2000	KAMIMOTO STRING INSTRUMENTS	Haines & Company
	HANADA George	Haines & Company
	NO CURRENT LISTING	Haines & Company
1996	REAR CAMPBELL F W & SONS	Pacific Bell
	KAMIMOTO STRING INSTRUMENTS	Pacific Bell
1975	Finakashi I	Pacific Telephone
1970	Lacitignola Lena Mrs	R. L. Polk & Co.
1966	LACITIGNOLA LENA MRS	R. L. Polk & Co.

## FINDINGS

<u>Year</u>	<u>Uses</u>	<u>Source</u>
1960	Lacitignola Lena Mrs	R. L. Polk Co.
1955	Lacitignola Paul	R. L. Polk Co.
1950	Lacitignola Paul	R. L. Polk & Co.
1945	Lacitignola Paul	R. L. Polk Co.
1940	Lacitignola Paul	R. L. Polk Co.
1935	Vacant	R. L. Polk & Co. of California
1930	Lacitignola Paul	R. L. Polk Co. of California
1925	Ditto Frank	R. L. Polk & Co.
1922	Lacitignola Paulo	R. L. Polk Co.

### 610 4TH ST N

<u>Year</u>	<u>Uses</u>	<u>Source</u>
2000	NO CURRENT LISTING	Haines & Company
1935	OKida H	R. L. Polk & Co. of California

### 611 4TH ST N

<u>Year</u>	<u>Uses</u>	<u>Source</u>
2000	HANADA George	Haines & Company
1975	Kaneyuki Stanley Y	Pacific Telephone
	Sakai Richard	Pacific Telephone
1970	Kaneyuki Stanley Y	R. L. Polk & Co.
	/ Vacant	R. L. Polk & Co.
1966	KANEYUKI STANLEY	R. L. Polk & Co.
	1/2 SUGA HENRY	R. L. Polk & Co.
1960	Burriesci Rose Mrs	R. L. Polk Co.
	1/2 Johnson Joseph M	R. L. Polk Co.
1955	Burriesci Rose Mrs	R. L. Polk Co.
	1/2 Furtado Joaquin E	R. L. Polk Co.
1950	Burriesci Rose Mrs	R. L. Polk & Co.
	Diana Frank	R. L. Polk & Co.
1945	Burriesci Rose Mrs	R. L. Polk Co.
1940	Burriesci Casper	R. L. Polk Co.
1930	Burresci Casper	R. L. Polk Co. of California
1925	Burriesci Aspar	R. L. Polk & Co.

## FINDINGS

<u>Year</u>	<u>Uses</u>	<u>Source</u>
1922	Burriesci Gaspare	R. L. Polk Co.

### 612 4TH ST N

<u>Year</u>	<u>Uses</u>	<u>Source</u>
2000	TRIEU Chi Tuong	Haines & Company
1996	Trieu Chi Tuong	Pacific Bell
1975	De Luna Angelina G Mrs	Pacific Telephone
1970	De Luna Angelina G Mrs	R. L. Polk & Co.
1966	DE LUNA ANGELINA G MR	R. L. Polk & Co.
1960	De Luna Angelina G Mrs	R. L. Polk Co.
1955	De Luna Angelina Mrs	R. L. Polk Co.
1950	De Luna F P	R. L. Polk & Co.
	De Luna P M	R. L. Polk & Co.
1945	De Luna Frank	R. L. Polk Co.
1940	De Luna Frank	R. L. Polk Co.
1935	Oriental	R. L. Polk & Co. of California
1930	De Luna Frank	R. L. Polk Co. of California
1925	De Luna Frank	R. L. Polk & Co.
1922	Oriental	R. L. Polk Co.

### 613 4TH ST N

<u>Year</u>	<u>Uses</u>	<u>Source</u>
1935	Vitetta Esther o	R. L. Polk & Co. of California

### 618 4TH ST N

<u>Year</u>	<u>Uses</u>	<u>Source</u>
2000	NGUYEN Linh	Haines & Company
	LUU Susan	Haines & Company
1996	Tran Loc Van	Pacific Bell
1975	Hernandez Roy	Pacific Telephone
1970	Lucchesi Providenzia Mrs	R. L. Polk & Co.
1966	LUCCHESI PROVIDENZIA MRS	R. L. Polk & Co.
1960	Lucchesi Provideazia Mrs	R. L. Polk Co.
1955	Lucchesi Providenzia Mrs	R. L. Polk Co.

## FINDINGS

<u>Year</u>	<u>Uses</u>	<u>Source</u>
1950	Lucchesi Providenzia Mrs	R. L. Polk & Co.
1945	Lucchesi A P	R. L. Polk Co.
1940	Lucchesi Antonio	R. L. Polk Co.
1930	Lucchesi Antonio	R. L. Polk Co. of California
1925	Lucchesi Antonio	R. L. Polk & Co.
1922	Lucchesi Antonio	R. L. Polk Co.

### 619 4TH ST N

<u>Year</u>	<u>Uses</u>	<u>Source</u>
2000	JORGENSEN Kyra	Haines & Company
	JORGENSEN Jeanne	Haines & Company
1996	Von Motz Christoph	Pacific Bell
1975	Hill Clifford	Pacific Telephone
	Hills Home rest home	Pacific Telephone
1970	Hill Clifford L	R. L. Polk & Co.
1966	HILL CLIFFORD L	R. L. Polk & Co.
1960	Gant John T	R. L. Polk Co.
1955	Gant John T	R. L. Polk Co.
1950	Bock R V Mrs	R. L. Polk & Co.
1945	Bock Rosalie Mrs	R. L. Polk Co.
1940	Vacant	R. L. Polk Co.
1930	Okida Frank	R. L. Polk Co. of California
1925	Oriental	R. L. Polk & Co.
1922	Vacant	R. L. Polk Co.

### 623 4TH ST N

<u>Year</u>	<u>Uses</u>	<u>Source</u>
2000	MORNIRO Ed	Haines & Company
1975	Morihiro Edw Y	Pacific Telephone
1970	Morihiro Edw L	R. L. Polk & Co.
1966	MORIHIRO EDW L	R. L. Polk & Co.
1960	Morihiro Edw Y	R. L. Polk Co.
1955	Morihiro Edw Y	R. L. Polk Co.
1950	Morihiro E Y	R. L. Polk & Co.

## FINDINGS

<u>Year</u>	<u>Uses</u>	<u>Source</u>
1945	Bonus Norman	R. L. Polk Co.
1935	Fazio Gerlamo	R. L. Polk & Co. of California

### 625 4TH ST N

<u>Year</u>	<u>Uses</u>	<u>Source</u>
2000	SANDOVAL V	Haines & Company
1996	Sandoval Ramon	Pacific Bell
1975	Sandobal Victor	Pacific Telephone
1970	Vacant	R. L. Polk & Co.
1966	VITETTA LOUISE R MRS	R. L. Polk & Co.
1960	Vitetta Louise R Mrs	R. L. Polk Co.
1955	Vitetta Louise Mrs	R. L. Polk Co.
1950	Vitetta Louise Mrs	R. L. Polk & Co.
1945	Cancilla J P	R. L. Polk Co.
	Vitetta Louise Mrs	R. L. Polk Co.
1940	Vitetta A C	R. L. Polk Co.
1935	Forlass Tony	R. L. Polk & Co. of California
1930	Vitetta A C	R. L. Polk Co. of California
1925	Vitetta A C	R. L. Polk & Co.
1922	Vitetto Antonio	R. L. Polk Co.

### 627 4TH ST N

<u>Year</u>	<u>Uses</u>	<u>Source</u>
2000	OLIVER William	Haines & Company
1975	Terrano Joseph	Pacific Telephone
1970	Terrano Joseph	R. L. Polk & Co.
1966	TERRANO JOSEPH	R. L. Polk & Co.
1960	Terrano Jos	R. L. Polk Co.
	Oliver Wm A	R. L. Polk Co.
1955	Terrano Jos	R. L. Polk Co.
1950	Terrano Jos	R. L. Polk & Co.
1945	Terrano Jos	R. L. Polk Co.
1940	Terrano Jos	R. L. Polk Co.
1930	Terrano Jos	R. L. Polk Co. of California



## FINDINGS

<u>Year</u>	<u>Uses</u>	<u>Source</u>
1925	Terrano Jos	R. L. Polk & Co.
1922	Terrano Jos	R. L. Polk Co.

### 630 4TH ST N

<u>Year</u>	<u>Uses</u>	<u>Source</u>
1935	Japanese Buddhist Church	R. L. Polk & Co. of California

### 631 4TH ST N

<u>Year</u>	<u>Uses</u>	<u>Source</u>
1935	Ikasaki S	R. L. Polk & Co. of California

### 636 4TH ST N

<u>Year</u>	<u>Uses</u>	<u>Source</u>
1966	CALA SAM	R. L. Polk & Co.
	CISNEROZ ANTHONY JR	R. L. Polk & Co.

### 637 4TH ST N

<u>Year</u>	<u>Uses</u>	<u>Source</u>
2000	NO CURRENT LISTING	Haines & Company

### 639 4TH ST N

<u>Year</u>	<u>Uses</u>	<u>Source</u>
2000	YOKOYAMA Shoji	Haines & Company

### 641 4TH ST N

<u>Year</u>	<u>Uses</u>	<u>Source</u>
2000	LONG Tony	Haines & Company
	DUONG Suong	Haines & Company

### 643 4TH ST N

<u>Year</u>	<u>Uses</u>	<u>Source</u>
2000	MONTERO Samson	Haines & Company

### 644 4TH ST N

<u>Year</u>	<u>Uses</u>	<u>Source</u>
1970	Gloria James J	R. L. Polk & Co.
1966	WOO JING	R. L. Polk & Co.

## FINDINGS

<u>Year</u>	<u>Uses</u>	<u>Source</u>
1960	Gloria Eliz Mrs	R. L. Polk Co.

### 645 4TH ST N

<u>Year</u>	<u>Uses</u>	<u>Source</u>
2000	ALZUGARAY Jorge	Haines & Company
	PRECIADO R C	Haines & Company
1996	Alzugaray Bustillo J	Pacific Bell

### 646 4TH ST N

<u>Year</u>	<u>Uses</u>	<u>Source</u>
2000	VOONG Ken	Haines & Company
	KAI Kenneth	Haines & Company
1996	Vong Minh V	Pacific Bell
1975	Madayag Cipriano	Pacific Telephone
1970	Racho Coalipes R	R. L. Polk & Co.
1966	RACHO COALIPES R	R. L. Polk & Co.
1960	Rocho Lupe	R. L. Polk Co.
1955	Nakagami Manso	R. L. Polk Co.
1950	Nakagami Manso	R. L. Polk & Co.
1945	Cardinelli Jos	R. L. Polk Co.
1940	Cardinelli Jos	R. L. Polk Co.
1930	Cardnelli Monaca Mrs	R. L. Polk Co. of California
1925	Cardnelli Jos	R. L. Polk & Co.
1922	Morais Mrs Monica	R. L. Polk Co.
	Cardnelli Jos	R. L. Polk Co.

### 647 4TH ST N

<u>Year</u>	<u>Uses</u>	<u>Source</u>
2000	WIREN Maureen	Haines & Company

### 648 4TH ST N

<u>Year</u>	<u>Uses</u>	<u>Source</u>
2000	UCOVICH Dorothy	Haines & Company
1960	Vacant	R. L. Polk Co.
	1/2 Vacant	R. L. Polk Co.

## FINDINGS

<u>Year</u>	<u>Uses</u>	<u>Source</u>
1955	Gonzales Mary R Mrs	R. L. Polk Co.
	1/2 Castro Juana Mrs	R. L. Polk Co.
1950	Romero Mary	R. L. Polk & Co.
	1/2 Castro Juana Mrs	R. L. Polk & Co.
1945	Gonzales Mary F	R. L. Polk Co.
	Castro Juana Mrs	R. L. Polk Co.
1940	Vierra Manuel	R. L. Polk Co.
	1/2 Castro Manuel	R. L. Polk Co.
1930	Munoz Ignacio	R. L. Polk Co. of California
	Vierra Manuel	R. L. Polk Co. of California
1925	Flores Frank	R. L. Polk & Co.
	Munoz Ignacio rear	R. L. Polk & Co.
1922	Munoz Ignacio rear	R. L. Polk Co.
	Vacant	R. L. Polk Co.

### 649 4TH ST N

<u>Year</u>	<u>Uses</u>	<u>Source</u>
2000	CHIN Rod	Haines & Company
1975	Liang Kumiko	Pacific Telephone
1970	Nichols Abner	R. L. Polk & Co.
1966	NICHOLS ABNER	R. L. Polk & Co.
1960	Pounds Johnnie	R. L. Polk Co.
1955	Stafford Michl	R. L. Polk Co.
1950	Rhew E H	R. L. Polk & Co.
1945	Rhew E H	R. L. Polk Co.
1940	Hernandez Herman	R. L. Polk Co.
1930	Matsui T ins	R. L. Polk Co. of California
1925	Oriental	R. L. Polk & Co.
1922	Desimone Louis	R. L. Polk Co.

### 651 4TH ST N

<u>Year</u>	<u>Uses</u>	<u>Source</u>
2000	MAY Therese	Haines & Company
	MAY Therese	Haines & Company

## FINDINGS

<u>Year</u>	<u>Uses</u>	<u>Source</u>
1996	May Therese	Pacific Bell
	May Therese	Pacific Bell

### 653 4TH ST N

<u>Year</u>	<u>Uses</u>	<u>Source</u>
2000	NO CURRENT LISTING	Haines & Company
1975	Avila Julian M	Pacific Telephone
1970	Avila Julian M	R. L. Polk & Co.
1966	AVILA JULIAN M	R. L. Polk & Co.
1960	Avila Julian M	R. L. Polk Co.
1955	Avila Julian M	R. L. Polk Co.
1950	Avila J M	R. L. Polk & Co.
1945	Avila J M	R. L. Polk Co.
1940	Sera Morio	R. L. Polk Co.
1930	Hioki Chokuro	R. L. Polk Co. of California
1925	Oriental	R. L. Polk & Co.
1922	Vacant	R. L. Polk Co.

### 660 4TH ST N

<u>Year</u>	<u>Uses</u>	<u>Source</u>
2000	SANDOVAL Jose	Haines & Company
1975	Moscarella Vincent J	Pacific Telephone
1970	Moscarella Vincent J	R. L. Polk & Co.
1966	MOSCARELLA VINCENT J	R. L. Polk & Co.
1960	Moscarella Vincent J	R. L. Polk Co.
1955	Moscarella Vincent	R. L. Polk Co.
1950	Moscarella V J	R. L. Polk & Co.
1945	Moscarella V J	R. L. Polk Co.
1940	Moscarella Jos	R. L. Polk Co.
1930	Moscarella Jos	R. L. Polk Co. of California
1925	Moscarella Jos	R. L. Polk & Co.
1922	Moscarella Jos	R. L. Polk Co.

## FINDINGS

### 667 4TH ST N

<u>Year</u>	<u>Uses</u>	<u>Source</u>
2000	SANDOVAL Trinidad	Haines & Company
1975	Siandoval Trinidad	Pacific Telephone
	a Domingerez Ben	Pacific Telephone
1970	Sandoval Trinidad	R. L. Polk & Co.
1966	SANDOVAL VICTOR	R. L. Polk & Co.
1960	Mc Kinney James	R. L. Polk Co.
	bsmt Buchanan Mary Mrs	R. L. Polk Co.
	Clark Oliver	R. L. Polk Co.
1950	Fields C S	R. L. Polk & Co.
	Phillips C W	R. L. Polk & Co.
	Phillips Frank	R. L. Polk & Co.
1945	Mc Intyre J D	R. L. Polk Co.
1940	Helwig A E	R. L. Polk Co.
1930	Pinola Pasquale Mrs	R. L. Polk Co. of California
1925	Pinoli Munzio	R. L. Polk & Co.
1922	Pinoli Nunzio	R. L. Polk Co.

### 668 4TH ST N

<u>Year</u>	<u>Uses</u>	<u>Source</u>
1996	Jordan Laura	Pacific Bell
	Jordan Laura R	Pacific Bell
	Jordan Laura	Pacific Bell
	Jordan Beatriz	Pacific Bell
	Jordan Laura	Pacific Bell
1975	Reek Lillian R	Pacific Telephone
1970	Reek Lillian R Mrs	R. L. Polk & Co.
1966	REEK LILLIAN R MRS	R. L. Polk & Co.
1960	Reek Lillian R Mrs	R. L. Polk Co.
1955	Ricek Lillian R Mrs	R. L. Polk Co.
1950	Ricco Ignatz	R. L. Polk & Co.
1945	Ricco Ignatz	R. L. Polk Co.
1940	Ricco Ignatz	R. L. Polk Co.

## FINDINGS

<u>Year</u>	<u>Uses</u>	<u>Source</u>
1930	Ricco Ignatz	R. L. Polk Co. of California
1925	Ricco Jos	R. L. Polk & Co.
1922	Ricco Jos	R. L. Polk Co.

### 669 4TH ST N

<u>Year</u>	<u>Uses</u>	<u>Source</u>
2000	ASUNCION Recto	Haines & Company
	ASUNCION Olympia	Haines & Company
1996	Bautista Ligaya	Pacific Bell
1975	Veg II Emerio	Pacific Telephone
1970	Vega Emerio	R. L. Polk & Co.
1966	VEGA EMERIO	R. L. Polk & Co.
1960	Plascencia Brigido	R. L. Polk Co.
	Vega Emerio	R. L. Polk Co.
1955	Vega Emerio	R. L. Polk Co.
	Martes Alf	R. L. Polk Co.
1950	Balinsuela Jesse	R. L. Polk & Co.
	Guzman Evodia	R. L. Polk & Co.
1945	Sapayan Vincent	R. L. Polk Co.
	Zabala A M	R. L. Polk Co.
1940	Carcello Sarah Mrs	R. L. Polk Co.
1930	Carcello Sarah Mrs	R. L. Polk Co. of California
1925	Carcello Mrs Sarah	R. L. Polk & Co.
1922	Carcello Mrs Sarah	R. L. Polk Co.

### 670 4TH ST N

<u>Year</u>	<u>Uses</u>	<u>Source</u>
2000	SCHWARB Frank	Haines & Company
1975	Toyaji Tadue	Pacific Telephone
	Clara John L	Pacific Telephone
	Mine Kyushiro	Pacific Telephone
	Tomikawa Y	Pacific Telephone
	Hirayama Yoshi	Pacific Telephone
	Kimura Natsura	Pacific Telephone

## FINDINGS

<u>Year</u>	<u>Uses</u>	<u>Source</u>
1975	Baliore Marco	Pacific Telephone
	Apartments	Pacific Telephone
1970	Vacant	R. L. Polk & Co.
	Caldera Mary A Mrs	R. L. Polk & Co.
	No Return	R. L. Polk & Co.
	Flores Arturo M	R. L. Polk & Co.
	Vacant	R. L. Polk & Co.
	Toyaji Tadae	R. L. Polk & Co.
	Baliore Marco	R. L. Polk & Co.
	Apartments	R. L. Polk & Co.
1966	APARTMENTS	R. L. Polk & Co.
	VACANT	R. L. Polk & Co.
	RODRIGUEZ JULIA	R. L. Polk & Co.
	ALVARADO MARGT	R. L. Polk & Co.
	MURPHY STEVE	R. L. Polk & Co.
	HOUDA FUMIKO MRS	R. L. Polk & Co.
	VACANT	R. L. Polk & Co.
	CARTER FRANK	R. L. Polk & Co.
1960	Apartments	R. L. Polk Co.
	Mayeda Takao	R. L. Polk Co.
	Driskell Edith E Mrs	R. L. Polk Co.
	Teshima Uriel	R. L. Polk Co.
	Sagawa Scott	R. L. Polk Co.
	Houds Fumiko Mrs	R. L. Polk Co.
	Soong Raymond	R. L. Polk Co.
	Dolan Walter C	R. L. Polk Co.
	Street continued	R. L. Polk Co.

### 672 4TH ST N

<u>Year</u>	<u>Uses</u>	<u>Source</u>
1955	Wilcher Oren E	R. L. Polk Co.
1950	Shoblo R M Mrs	R. L. Polk & Co.
1945	Shoblo R A	R. L. Polk Co.

## FINDINGS

<u>Year</u>	<u>Uses</u>	<u>Source</u>
1940	Corona S F	R. L. Polk Co.
1930	Vacant	R. L. Polk Co. of California
1925	Carona Saml	R. L. Polk & Co.
1922	Carona Saml	R. L. Polk Co.

### 673 4TH ST N

<u>Year</u>	<u>Uses</u>	<u>Source</u>
2000	KLEIN Larry	Haines & Company
	VUONG Hoa	Haines & Company
1996	4 Tang Huizhen	Pacific Bell
	5 Klein Larry	Pacific Bell
1975	Apartments	Pacific Telephone
	Wrent Phillip	Pacific Telephone
	Dionne Ed	Pacific Telephone
	Delgado Manuel	Pacific Telephone
	Lage M	Pacific Telephone
	Lage Michi	Pacific Telephone
	Kelly P	Pacific Telephone
	STREET CONTINUED	Pacific Telephone
1970	Apartments	R. L. Polk & Co.
	Hardaw ay A	R. L. Polk & Co.
	Higa Betty	R. L. Polk & Co.
	Vacant	R. L. Polk & Co.
	Brown Ross A	R. L. Polk & Co.
	Service Margt W Mrs	R. L. Polk & Co.
	Avila Jose J	R. L. Polk & Co.
1966	KOBATA ARATA	R. L. Polk & Co.
	GIGER ROSALIE	R. L. Polk & Co.
	APARTMENTS	R. L. Polk & Co.
	VACANT	R. L. Polk & Co.
	VOYTEK THOS R	R. L. Polk & Co.
	GOODEN DUANE	R. L. Polk & Co.
1960	Herrere Peter	R. L. Polk Co.



## FINDINGS

<u>Year</u>	<u>Uses</u>	<u>Source</u>
1960	Vacant	R. L. Polk Co.
1955	Paramo Profidio	R. L. Polk Co.
1950	Paramo Porfidio	R. L. Polk & Co.
1945	Paramo Porfirlo	R. L. Polk Co.
1940	Benites E G	R. L. Polk Co.
1930	Gairnese Domenicia Mrs	R. L. Polk Co. of California
1925	Gairnese Antonio	R. L. Polk & Co.
1922	Carnesi Antonio	R. L. Polk Co.

### 674 4TH ST N

<u>Year</u>	<u>Uses</u>	<u>Source</u>
2000	SALAZAR David R	Haines & Company
1996	Salazar Lena	Pacific Bell
1975	Salazar Ted	Pacific Telephone
1970	Salazar Joseph D	R. L. Polk & Co.
1966	SALAZAR DAVID J	R. L. Polk & Co.
1960	Salazar David J	R. L. Polk Co.
1955	Salazar David J	R. L. Polk Co.
1950	Salazar D J	R. L. Polk & Co.
1940	Melia Michl	R. L. Polk Co.
1930	Leone Angelo	R. L. Polk Co. of California
1925	Leone Angelo	R. L. Polk & Co.
1922	Leone Angelo	R. L. Polk Co.

### 677 4TH ST N

<u>Year</u>	<u>Uses</u>	<u>Source</u>
2000	SANDOVAL Ben L	Haines & Company
1996	Sandoval Ben L	Pacific Bell
1975	Sandoval Benj L	Pacific Telephone
1970	Sandoval Benj L	R. L. Polk & Co.
1966	SANOOVAL BENJ L	R. L. Polk & Co.
1960	Mazzola Benedetto	R. L. Polk Co.
1955	Chumley Rose Mrs	R. L. Polk Co.
	Kerkirksey Lola Mrs	R. L. Polk Co.

## FINDINGS

<u>Year</u>	<u>Uses</u>	<u>Source</u>
1955	Mazzola Benedetto	R. L. Polk Co.
1950	Mazzola Bene	R. L. Polk & Co.
1945	Love C H	R. L. Polk Co.
	Livingston N A	R. L. Polk Co.
1940	Hinaga Chicayoshi	R. L. Polk Co.
1930	Mazzolo Benj	R. L. Polk Co. of California
1925	Carcello Andrea	R. L. Polk & Co.
1922	Carcello Andrea	R. L. Polk Co.

### 680 4TH ST N

<u>Year</u>	<u>Uses</u>	<u>Source</u>
2000	KONG Ng	Haines & Company
1966	JWENEZ MATILDA	R. L. Polk & Co.
1960	Geniz Nazario B	R. L. Polk Co.
1955	Nishida Soto Mrs	R. L. Polk Co.
1950	Nishita D S	R. L. Polk & Co.
1945	Molina Ralph	R. L. Polk Co.
1940	Flores Victoria Mrs	R. L. Polk Co.
1930	Germano Frank	R. L. Polk Co. of California
1925	Varacella Louis	R. L. Polk & Co.
1922	De Benedictis Michael	R. L. Polk Co.

### 682 4TH ST N

<u>Year</u>	<u>Uses</u>	<u>Source</u>
2000	KONG Ng	Haines & Company
1966	TALAMANTES LUCAS	R. L. Polk & Co.
1960	Dominguez Curz	R. L. Polk Co.
1955	Aguilar Anthony	R. L. Polk Co.
	Vidal Gila V Mrs	R. L. Polk Co.
	Velasquez Jos	R. L. Polk Co.
1950	Velasquez Gabriel	R. L. Polk & Co.
	Vidal Gila Mrs	R. L. Polk & Co.
1945	Bidal Gila Mrs	R. L. Polk Co.
1940	Garcia Angelina Mrs	R. L. Polk Co.

## FINDINGS

<u>Year</u>	<u>Uses</u>	<u>Source</u>
1930	Vacarella Antonio	R. L. Polk Co. of California
1925	Varacella Antonio	R. L. Polk & Co.
1922	Vacarella Antonio	R. L. Polk Co.

### 683 4TH ST N

<u>Year</u>	<u>Uses</u>	<u>Source</u>
2000	DISPERATI George	Haines & Company
1960	Lopez Ray M	R. L. Polk Co.
1955	Lopez Ray	R. L. Polk Co.
1950	Lopez Ray	R. L. Polk & Co.
1945	Alvarado Rafaela Mrs	R. L. Polk Co.
1940	Montello Frank	R. L. Polk Co.
1930	Nucesta Antonio	R. L. Polk Co. of California
1925	Oriental	R. L. Polk & Co.
1922	Terrano Frank	R. L. Polk Co.

### 684 4TH ST N

<u>Year</u>	<u>Uses</u>	<u>Source</u>
1945	Lewis E W	R. L. Polk Co.
1940	Taketa Clark beauty shop	R. L. Polk Co.
1930	De Marco M S	R. L. Polk Co. of California
1925	De Marco Michl	R. L. Polk & Co.
1922	De Marco Michael	R. L. Polk Co.

### 688 4TH ST N

<u>Year</u>	<u>Uses</u>	<u>Source</u>
2000	JORDAN Beatnz	Haines & Company
	JUAREZ Rudy J	Haines & Company
	JUAREZ Hector	Haines & Company

### 689 4TH ST N

<u>Year</u>	<u>Uses</u>	<u>Source</u>
1945	Sanchez Frank	R. L. Polk Co.
1940	Saccomanno Dominic	R. L. Polk Co.
1930	Vacant	R. L. Polk Co. of California

## FINDINGS

<u>Year</u>	<u>Uses</u>	<u>Source</u>
1925	Oriental	R. L. Polk & Co.
1922	Oriental	R. L. Polk Co.

### 691 4TH ST N

<u>Year</u>	<u>Uses</u>	<u>Source</u>
1945	Gurrola Jas	R. L. Polk Co.
1940	Theleman Julius	R. L. Polk Co.
1930	Randazzo L V	R. L. Polk Co. of California
1925	Randazzo Louis	R. L. Polk & Co.
1922	Randazzo Louis	R. L. Polk Co.

### 697 4TH ST N

<u>Year</u>	<u>Uses</u>	<u>Source</u>
2000	NO CURRENT LISTING	Haines & Company
1975	Thompsons Shell Service	Pacific Telephone
1970	Thompsons Shell Service	R. L. Polk & Co.
1966	THOMPSONS SHELL SERVICE	R. L. Polk & Co.
1960	Thompsons Shell Serv gas sta	R. L. Polk Co.
1955	Thompsons Shell Serv	R. L. Polk Co.
1945	Braz A P	R. L. Polk Co.
1940	Pippoli John	R. L. Polk Co.
1930	Pippoli John	R. L. Polk Co. of California
1925	Pippoli John	R. L. Polk & Co.
1922	Pippolo John	R. L. Polk Co.

### 698 4TH ST N

<u>Year</u>	<u>Uses</u>	<u>Source</u>
2000	FOSTERS FREEZE	Haines & Company
	FOSTER FREEZE	Haines & Company
	DEMARCO Albert	Haines & Company
1996	FOSTER FREEZE	Pacific Bell
1975	Fosters Old Fashion Freeze ice cream	Pacific Telephone
1970	Fosters Old Fashion Freeze ice cream	R. L. Polk & Co.
1966	FOSTERS OLD FASHION FREEZE ICE CREAM	R. L. Polk & Co.

## FINDINGS

<u>Year</u>	<u>Uses</u>	<u>Source</u>
1960	Fosters Old Fashion Freeze ice cream	R. L. Polk Co.
1955	Fosters Old Fashion Freeze	R. L. Polk Co.
1950	Fosters Old Fashion Freeze ice cream mfr	R. L. Polk & Co.
1945	Lancaster Philip	R. L. Polk Co.
1940	Holmes R R	R. L. Polk Co.
1930	Spingola John	R. L. Polk Co. of California
1925	Montelli Frank	R. L. Polk & Co.
1922	Luocchesi Jos	R. L. Polk Co.
	Montelli Frank	R. L. Polk Co.

### 701 4TH ST N

<u>Year</u>	<u>Uses</u>	<u>Source</u>
2000	YIASEMIS Elenr	Haines & Company
	CHRIS SERVICE STATION	Haines & Company
1996	CHRIS SERVICE STATION	Pacific Bell
1975	Aggies Arco Station	Pacific Telephone
1970	Harveys Richfield	R. L. Polk & Co.
1966	BURTS RICHFIELD	R. L. Polk & Co.
1955	Dahl Richfield Serv	R. L. Polk Co.
1950	Dahl H F gas sta	R. L. Polk & Co.
1945	Shell Oil Co gas sta	R. L. Polk Co.
1940	Shell Oil Co gas sta	R. L. Polk Co.

### 702 4TH ST N

<u>Year</u>	<u>Uses</u>	<u>Source</u>
2000	WIENERSCHNITZEL	Haines & Company
1996	WIENERSCHNITZEL	Pacific Bell
1975	Der Wienerschnitzel restr	Pacific Telephone
1970	Der Wienerschnitzel restr	R. L. Polk & Co.
1966	GEORGE S TEXACO SERVICE	R. L. Polk & Co.
1960	Jess Chevron Serv	R. L. Polk Co.
1955	Aversenti Seaside Serv gas Sta	R. L. Polk Co.
1950	Aversenti J V gas sta	R. L. Polk & Co.
1945	Aversenti J V gas sta	R. L. Polk Co.

## FINDINGS

### **5TH ST N**

#### **560 5TH ST N**

<b><u>Year</u></b>	<b><u>Uses</u></b>	<b><u>Source</u></b>
1955	Nishiwa Shinzaburo	R. L. Polk Co.
	Harazawa Fumiji	R. L. Polk Co.
	S & N Cabt Shop	R. L. Polk Co.
1950	Sakamoto T T	R. L. Polk & Co.
1945	Goscila L J trucking	R. L. Polk Co.
1940	Lucchesi Salvatore	R. L. Polk Co.
1935	Corotto J A	R. L. Polk & Co. of California
1930	Corotto J A	R. L. Polk Co. of California
1925	Corotto J A	R. L. Polk & Co.
1922	Corotto J A	R. L. Polk Co.

#### **565 5TH ST N**

<b><u>Year</u></b>	<b><u>Uses</u></b>	<b><u>Source</u></b>
2000	J A C L SAN JOSE CHAPTER JAPANESE AM CITIZEN	Haines & Company
	SANJSETAIKO GROUP	Haines & Company
1996	JAPANESE AMERICAN RESOURCE CENTER MUSEUM	Pacific Bell
	JAPANESE AMERICAN CITIZENS LEAGUE SAN JOSE	Pacific Bell
1975	Japanese American Citizens League	Pacific Telephone
	Mishima Tom T physical therapist	Pacific Telephone
1970	Japanese American Citizens League	R. L. Polk & Co.
	Mishima Tom T physical therapist	R. L. Polk & Co.
1966	JAPANESE AMERICAN CITIZENS LEAGUE	R. L. Polk & Co.
	MISHIMA TOM T PHYSICAL THERAPIST CY	R. L. Polk & Co.
	MORIOKA EDW T REAL EST	R. L. Polk & Co.
	TANKA RICH D K ARCHT	R. L. Polk & Co.
1960	Japanese Am Citizens League	R. L. Polk Co.
	Kanemoto Wayne M lwy	R. L. Polk Co.
	Mishima Tom T physical therapist	R. L. Polk Co.
	Nakahara Peter M lwy	R. L. Polk Co.

## FINDINGS

<u>Year</u>	<u>Uses</u>	<u>Source</u>
1960	Kotsubo Hatsuko Mrs	R. L. Polk Co.
1955	Japanese Amer Citizens League	R. L. Polk Co.
	Kanemoto Wayne M l w yr	R. L. Polk Co.
	Mishima Tom T physical therapist	R. L. Polk Co.
	Kotsubo Hatsuko Mrs	R. L. Polk Co.
1950	Japanese Amer Citizens League	R. L. Polk & Co.
	Kanemoto W M law yer	R. L. Polk & Co.
	Ninomiya Geo	R. L. Polk & Co.
	Nishiura Kiyo	R. L. Polk & Co.
	United Citizens League	R. L. Polk & Co.
1945	Sesma Epimienol	R. L. Polk Co.
1940	Ishikaw a Tokio phys	R. L. Polk Co.
	Japanese Assn of San Jose	R. L. Polk Co.
	Teranishi I Mrs	R. L. Polk Co.
1935	Japanese Assn of San Jose	R. L. Polk & Co. of California
	Ogi S	R. L. Polk & Co. of California
1930	Matuskuma H	R. L. Polk Co. of California
	Japanese Hospital	R. L. Polk Co. of California
1925	Ochial M	R. L. Polk & Co.
	Japanese Hospital	R. L. Polk & Co.
1922	Japanese Hospital	R. L. Polk Co.

### 566 5TH ST N

<u>Year</u>	<u>Uses</u>	<u>Source</u>
2000	WESLEY UNTD METH CH	Haines & Company
1996	FRONT WESLEY UNITED METHODIST CHURCH	Pacific Bell
1975	Wesley United Methodist Church	Pacific Telephone
1970	Wesley United Methodist Church	R. L. Polk & Co.
1966	WESLEY METHODIST CHURCH	R. L. Polk & Co.
1960	Wesley Methodist Church	R. L. Polk Co.
1955	Japanese Methodist Ch	R. L. Polk Co.
1950	Osuga Yasuharu Rev	R. L. Polk & Co.
	Japanese Methodist Ch	R. L. Polk & Co.

## FINDINGS

<u>Year</u>	<u>Uses</u>	<u>Source</u>
1945	Osuga Yasuharu Rev	R. L. Polk Co.
	North Fifth Methodist Ch	R. L. Polk Co.
1940	Osuga Yashuhara Rev	R. L. Polk Co.
	Japanese Methodist Ch	R. L. Polk Co.
1935	Japanese Methodist Episcopal Church	R. L. Polk & Co. of California
1930	Haratani Ikakichi Rev	R. L. Polk Co. of California
	Japanese Methodist Episcopal Church	R. L. Polk Co. of California
1925	Haruyama Rev C	R. L. Polk & Co.
1922	Fujii Rev Shigeo	R. L. Polk Co.

### 568 5TH ST N

<u>Year</u>	<u>Uses</u>	<u>Source</u>
2000	NO CURRENT LISTING	Haines & Company
1975	Nishiura Tani Mrs	Pacific Telephone
1970	Nishiura Tani Mrs	R. L. Polk & Co.
1966	NISHIURA TANI MRS	R. L. Polk & Co.
	SIERRAS JESSE M	R. L. Polk & Co.
	REAR SIERRAS MARY MRS	R. L. Polk & Co.
1960	Nishiura Tani Mrs	R. L. Polk Co.
	Hernandez Jose L	R. L. Polk Co.
1955	Ortiz Wm G	R. L. Polk Co.
	Hernandez Jose L	R. L. Polk Co.
1950	Vacant	R. L. Polk & Co.
	Campagna J J	R. L. Polk & Co.
1945	Goscila L J	R. L. Polk Co.
1940	Goscila L J	R. L. Polk Co.
1935	Goscila L J	R. L. Polk & Co. of California
1930	Goscila Leo	R. L. Polk Co. of California
1925	Goscilo John	R. L. Polk & Co.
1922	Goscilo John	R. L. Polk Co.

### 571 5TH ST N

<u>Year</u>	<u>Uses</u>	<u>Source</u>
2000	LAM Hai Thi	Haines & Company



## FINDINGS

<u>Year</u>	<u>Uses</u>	<u>Source</u>
2000	NAKASAKI Chns	Haines & Company
	NGO Hang	Haines & Company
	NGUYEN Thanh V Huu	Haines & Company
1996	1 Nguyen Thanh Vinh Huu	Pacific Bell
	2 Nakasaki Chris	Pacific Bell
	4 Nguyen Hoang	Pacific Bell
	6 Ngo Hang	Pacific Bell
1975	Apartments	Pacific Telephone
	Fujino Umeno Mrs	Pacific Telephone
	Asprer Yolanda	Pacific Telephone
	Agcaoili Moises M	Pacific Telephone
	Mutch Richd	Pacific Telephone
	Kurokaw a W L	Pacific Telephone
	Takeda Hiroharu	Pacific Telephone
1970	Apartments	R. L. Polk & Co.
	Fujino Umeno Mrs	R. L. Polk & Co.
	Ishikaw a Nobukicki	R. L. Polk & Co.
	Honda Ichigi	R. L. Polk & Co.
	Yamato Teruo	R. L. Polk & Co.
	Rodriguez Lucy Mrs	R. L. Polk & Co.
	Hosoda Mele	R. L. Polk & Co.
1966	APARTMENTS	R. L. Polk & Co.
	FUJINO UMEMO MRS	R. L. Polk & Co.
	ISHIKAWA NOBOKICHI	R. L. Polk & Co.
	ITO TOMI T	R. L. Polk & Co.
	OZERSKY DAVID J	R. L. Polk & Co.
	YAMOTO TOJO	R. L. Polk & Co.
	VACANT	R. L. Polk & Co.
1960	Anersenti Albert A	R. L. Polk Co.
1955	Aversenti Al A	R. L. Polk Co.
1950	Aversenti A A	R. L. Polk & Co.
1945	Rodarte Ramon	R. L. Polk Co.

## FINDINGS

<u>Year</u>	<u>Uses</u>	<u>Source</u>
1940	Aversente Jos	R. L. Polk Co.
1935	Aversente Jos	R. L. Polk & Co. of California
1930	Baglione Peter	R. L. Polk Co. of California
1925	Vacant	R. L. Polk & Co.
1922	Aversanti Michael	R. L. Polk Co.

### 573 5TH ST N

<u>Year</u>	<u>Uses</u>	<u>Source</u>
2000	NAKASAKI Bob	Haines & Company
1996	Nakasaki Bob	Pacific Bell
1975	Nakasaki Robt I	Pacific Telephone
1970	Nakasaki Robt I	R. L. Polk & Co.
1966	NAKASAKI ROBT I	R. L. Polk & Co.
1960	Fujmo Wm H	R. L. Polk Co.
1955	Fujino Wm	R. L. Polk Co.
1950	Wakayama G S	R. L. Polk & Co.
1945	Russo P J	R. L. Polk Co.
1940	Baughman C E	R. L. Polk Co.
	Blase Theresa Mrs	R. L. Polk Co.
1935	Baughman Clinton	R. L. Polk & Co. of California
	Blase Micbl o	R. L. Polk & Co. of California
1930	Blase Michl	R. L. Polk Co. of California
1925	Blaze Michl	R. L. Polk & Co.
1922	Blase Michael	R. L. Polk Co.

### 575 5TH ST N

<u>Year</u>	<u>Uses</u>	<u>Source</u>
1966	BESS JOHN	R. L. Polk & Co.
1960	Lomas Pedro	R. L. Polk Co.
	Villiegos Pedro	R. L. Polk Co.
1955	Valdez A Juan	R. L. Polk Co.
1950	Esparza A E	R. L. Polk & Co.
1945	Esparza Candelaria Mrs	R. L. Polk Co.
1940	Chow Henry	R. L. Polk Co.

## FINDINGS

<u>Year</u>	<u>Uses</u>	<u>Source</u>
1935	Colisto Pasquala o	R. L. Polk & Co. of California
1930	Colisto Pasquale	R. L. Polk Co. of California
1925	Colisto Pasquale	R. L. Polk & Co.
1922	Colisto Pasquale	R. L. Polk Co.

### 580 5TH ST N

<u>Year</u>	<u>Uses</u>	<u>Source</u>
2000	MORIOKA Edw ard	Haines & Company
1975	Okamoto Rooms	Pacific Telephone
1970	Okamoto Toyoi	R. L. Polk & Co.
1966	OKAMOTO TOYOI	R. L. Polk & Co.
1960	Okamoto Kichinosuke	R. L. Polk Co.
1955	Tanino Sho	R. L. Polk Co.
1950	Pastor B V	R. L. Polk & Co.
1945	Ironberg MD Mrs	R. L. Polk Co.
1940	Nakahara Saichi dentist	R. L. Polk Co.
1935	Nakahara S dentist o	R. L. Polk & Co. of California
1930	Nakahara S dentist	R. L. Polk Co. of California
1925	Nakahara S	R. L. Polk & Co.
1922	Oriental	R. L. Polk Co.
	Oriental	R. L. Polk Co.

### 590 5TH ST N

<u>Year</u>	<u>Uses</u>	<u>Source</u>
2000	MATSUMOTO K	Haines & Company
1996	MATSUMOTO K	Pacific Bell
1966	NORTHSIDE WALNUT SHELLING CO	R. L. Polk & Co.
1960	590 92 Northside Walnut Shelling Co	R. L. Polk Co.
1955	Northside Walnut Shelling Co	R. L. Polk Co.
1950	Northside Walnut Shelling Co	R. L. Polk & Co.
1945	Vacant	R. L. Polk Co.
1940	Kinaga Morotomi auto repr	R. L. Polk Co.
1935	Kinaga Morotomi auto repr	R. L. Polk & Co. of California
1930	Tabato Frank auto repr	R. L. Polk Co. of California

## FINDINGS

<u>Year</u>	<u>Uses</u>	<u>Source</u>
1925	Tabato Frank	R. L. Polk & Co.
1922	Oriental	R. L. Polk Co.

### 591 5TH ST N

<u>Year</u>	<u>Uses</u>	<u>Source</u>
1966	HOUSE OF PRAYER FOR ALL NATIONS	R. L. Polk & Co.
	AUSTIN LURLINE MRS REV	R. L. Polk & Co.
1960	House of Prayer for all Nations	R. L. Polk Co.
	Preston Clarence L Rev	R. L. Polk Co.
1955	Intl Foursquare Ch	R. L. Polk Co.
1950	Francisco Epitacio	R. L. Polk & Co.
	Nisei Bible Fellowship	R. L. Polk & Co.
1945	Francisco Epticio	R. L. Polk Co.
1940	Chinese Methodist Ch	R. L. Polk Co.
1935	Chinese ME Church	R. L. Polk & Co. of California
1930	Chinese Methodist Episcopal Church	R. L. Polk Co. of California
1925	Chan Sing Kal	R. L. Polk & Co.

### 592 5TH ST N

<u>Year</u>	<u>Uses</u>	<u>Source</u>
2000	BALESTRIERI JAMES	Haines & Company
1996	BALESTRIERI JAMES	Pacific Bell
1975	Northside Walnut Shelling Co	Pacific Telephone
1970	Northside Walnut Shelling Co	R. L. Polk & Co.
1960	590 92 Northside Walnut Shelling Co	R. L. Polk Co.

### 593 5TH ST N

<u>Year</u>	<u>Uses</u>	<u>Source</u>
2000	KUIBOTA RESTAURANT	Haines & Company
	KUBOTA Shiro	Haines & Company
1966	VACANT	R. L. Polk & Co.
1960	Mc Donald Margt Mrs	R. L. Polk Co.
1955	Ponze Mary A Mrs	R. L. Polk Co.
1950	Aoki Hideo Rev	R. L. Polk & Co.

## FINDINGS

<u>Year</u>	<u>Uses</u>	<u>Source</u>
1945	Raby T A	R. L. Polk Co.
1940	Seiki Toshio	R. L. Polk Co.
1935	Wong Sing Herb Co	R. L. Polk & Co. of California
1930	Nakimoto Y C	R. L. Polk Co. of California
1925	Oriental	R. L. Polk & Co.
1922	Misel Geo	R. L. Polk Co.

### 595 5TH ST N

<u>Year</u>	<u>Uses</u>	<u>Source</u>
1940	Mosumoto M	R. L. Polk Co.
1935	Watanabe S	R. L. Polk & Co. of California
1930	Oriental	R. L. Polk Co. of California
1925	Walanabe S	R. L. Polk & Co.
1922	Oriental	R. L. Polk Co.

### 596 5TH ST N

<u>Year</u>	<u>Uses</u>	<u>Source</u>
1950	Otomori Naoaki	R. L. Polk & Co.
	Ishigaki Fred	R. L. Polk & Co.
1945	Spencer Geo	R. L. Polk Co.
1940	Ogi Satoshi ins agt	R. L. Polk Co.
1935	Vacant	R. L. Polk & Co. of California
1930	Santa Clara County Farm Corp	R. L. Polk Co. of California
	Japanese Association of San Jose	R. L. Polk Co. of California

### 599 5TH ST N

<u>Year</u>	<u>Uses</u>	<u>Source</u>
2000	FURUKAWA BILL W	Haines & Company
1996	FURUKAWA BILL W	Pacific Bell
1975	Furukaw a Bill W w atch repr	Pacific Telephone
1970	Furukaw a Bill W w atch repr	R. L. Polk & Co.
1966	FURUKAWA BILL W WATCH REPR	R. L. Polk & Co.
1960	Furukaw a Bill W w tch repr	R. L. Polk Co.
1955	Furukaw a Watch Repr	R. L. Polk Co.

## FINDINGS

<u>Year</u>	<u>Uses</u>	<u>Source</u>
1950	Furukawa W W watch repr	R. L. Polk & Co.

### 601 5TH ST N

<u>Year</u>	<u>Uses</u>	<u>Source</u>
1930	Oriental	R. L. Polk Co. of California
1925	Oriental	R. L. Polk & Co.
1922	Oriental	R. L. Polk Co.

### 602 5TH ST N

<u>Year</u>	<u>Uses</u>	<u>Source</u>
1970	Perea Peter C	R. L. Polk & Co.

### 605 5TH ST N

<u>Year</u>	<u>Uses</u>	<u>Source</u>
2000	WRIGHT TOUCH THE	Haines & Company
	SAKODAS BARBER SHOP	Haines & Company
	MUROTSUNE Roy	Haines & Company
	KAKEHASHI Henry	Haines & Company
	DOSS CHARLES DESIGN	Haines & Company
1996	WRIGHT TOUCH TH E	Pacific Bell
	DOSS CHARLES DESIGN	Pacific Bell
	SAKODAS BARBER SHOP	Pacific Bell
1975	Sapienza John J acct	Pacific Telephone
	Santo James Y Insurance Agency	Pacific Telephone
	Mark Building	Pacific Telephone
	Murotsune Hotel	Pacific Telephone
	Sakodas Barber Shop	Pacific Telephone
1970	Mark Building	R. L. Polk & Co.
	Murotsune Hotel	R. L. Polk & Co.
	Sakodas Barber Shop	R. L. Polk & Co.
	Santo & Rosek Associates	R. L. Polk & Co.
	Santo Mineta Insurance Agency	R. L. Polk & Co.
	Sapienza John J acct	R. L. Polk & Co.
	No Return	R. L. Polk & Co.

## FINDINGS

<u>Year</u>	<u>Uses</u>	<u>Source</u>
1966	MARK BUILDING	R. L. Polk & Co.
	MUROTSUNE HOTEL CY	R. L. Polk & Co.
	SAKODAS BARBER SHOP	R. L. Polk & Co.
	SANTA CLARA VALLEY REALTY	R. L. Polk & Co.
	SANTO MINETA INSURANCE AGENCY	R. L. Polk & Co.
1960	Mark Building	R. L. Polk Co.
	Imperial Travel Bur	R. L. Polk Co.
	Murotsune Hotel	R. L. Polk Co.
	Sakodas Barber Shop	R. L. Polk Co.
	Santo Jas Y Ins	R. L. Polk Co.
	Sapienza John J acct	R. L. Polk Co.
1955	Murotsune Hotel	R. L. Polk Co.
	Sakodas Barbel Shop	R. L. Polk Co.
	Nfaryama Ins Serv genl ins	R. L. Polk Co.
	Yamaichi Jimi J genl contr	R. L. Polk Co.
	Murotsune Mike	R. L. Polk Co.
	Watanabe Roy G archt	R. L. Polk Co.

### 606 5TH ST N

<u>Year</u>	<u>Uses</u>	<u>Source</u>
1966	WATANABE MATSUOKO	R. L. Polk & Co.
1960	Kaw abata Yukio	R. L. Polk Co.
1955	Yamamoto Jitsuo	R. L. Polk Co.
1950	Yamamoto Jitsuo	R. L. Polk & Co.
1945	Daniels A N	R. L. Polk Co.
1940	Kimura T A	R. L. Polk Co.
1935	Kimuda R A	R. L. Polk & Co. of California
1930	Oriental	R. L. Polk Co. of California
1925	Oriental	R. L. Polk & Co.
1922	Oriental	R. L. Polk Co.

### 607 5TH ST N

<u>Year</u>	<u>Uses</u>	<u>Source</u>
2000	NO CURRENT LISTING	Haines & Company

## FINDINGS

<u>Year</u>	<u>Uses</u>	<u>Source</u>
1975	Kobayashi Keiji	Pacific Telephone
1966	MURATA TOMI	R. L. Polk & Co.
	KOBAYASHI KEIJA	R. L. Polk & Co.
1960	Yasuhara Franklin	R. L. Polk Co.
	Murotsune Mike S	R. L. Polk Co.
1955	Sakoda Sam I	R. L. Polk Co.
1945	Vacant	R. L. Polk Co.
1940	Hagihara Tomiko Mrs drsmkr	R. L. Polk Co.
	Hagihara Jun	R. L. Polk Co.
1935	Hagihara T Mrs	R. L. Polk & Co. of California
1930	Hagihara T Mrs	R. L. Polk Co. of California
1925	Oriental	R. L. Polk & Co.
1922	Oriental	R. L. Polk Co.

### 608 5TH ST N

<u>Year</u>	<u>Uses</u>	<u>Source</u>
1966	KAIDA HARU	R. L. Polk & Co.
1960	Imamura Geo M	R. L. Polk Co.

### 609 5TH ST N

<u>Year</u>	<u>Uses</u>	<u>Source</u>
2000	NO CURRENT LISTING	Haines & Company
1935	Vacant	R. L. Polk & Co. of California
1930	Nomyami T	R. L. Polk Co. of California
1925	Oriental	R. L. Polk & Co.
1922	Oriental	R. L. Polk Co.

### 610 5TH ST N

<u>Year</u>	<u>Uses</u>	<u>Source</u>
1966	HONDA HIROSHI	R. L. Polk & Co.
1960	Okida Jas	R. L. Polk Co.
1955	Okida Harry	R. L. Polk Co.
1950	O Kida Harry	R. L. Polk & Co.
1945	Arballo Tony	R. L. Polk Co.



## FINDINGS

<u>Year</u>	<u>Uses</u>	<u>Source</u>
1940	Nishiura Gentaro	R. L. Polk Co.
1935	OKida H	R. L. Polk & Co. of California
1930	Oriental	R. L. Polk Co. of California
1925	Oriental	R. L. Polk & Co.
1922	Oriental	R. L. Polk Co.

### 612 5TH ST N

<u>Year</u>	<u>Uses</u>	<u>Source</u>
1935	Oriental	R. L. Polk & Co. of California

### 613 5TH ST N

<u>Year</u>	<u>Uses</u>	<u>Source</u>
2000	SHIMIZU Robt	Haines & Company
	NAGAREDA James	Haines & Company
	MORITA Frederic	Haines & Company
	KUGA James M	Haines & Company
1996	7 Shimizu Robt	Pacific Bell
1975	Apartments	Pacific Telephone
	Neyama Hiroshi	Pacific Telephone
	Shimizu Robt	Pacific Telephone
	Shimizu Haruko J	Pacific Telephone
	Vacant	Pacific Telephone
	Kudo Gregory T	Pacific Telephone
	Yabumoto Joe	Pacific Telephone
1970	Apartments	R. L. Polk & Co.
	Kono T	R. L. Polk & Co.
	Wang Joseph S	R. L. Polk & Co.
	Shimizu Haruko J	R. L. Polk & Co.
	Berti Donald	R. L. Polk & Co.
	Sakata Larry H	R. L. Polk & Co.
	Glyneth Sakahara	R. L. Polk & Co.
1966	APARTMENTS	R. L. Polk & Co.
	HINDMAN MARY	R. L. Polk & Co.
	LYSE KENNETH O	R. L. Polk & Co.

## FINDINGS

<u>Year</u>	<u>Uses</u>	<u>Source</u>
1966	GRAY JOHN W	R. L. Polk & Co.
	GARCIA CEASER	R. L. Polk & Co.
	FURST DUKE	R. L. Polk & Co.
	ALINIO BARBARA	R. L. Polk & Co.
1960	Oishi Yasuke	R. L. Polk Co.
1950	Tsuyuki Ted	R. L. Polk & Co.
1945	Vitetta Esther M	R. L. Polk Co.
1940	Vitetta Esther M	R. L. Polk Co.
1935	Vitetta Esther o	R. L. Polk & Co. of California
1930	Vitetta Pasquale	R. L. Polk Co. of California
1925	Vitetta Pasquale	R. L. Polk & Co.
1922	Vitetto Pasquale	R. L. Polk Co.

### 620 5TH ST N

<u>Year</u>	<u>Uses</u>	<u>Source</u>
1955	Nagatani Kiyoto Rev	R. L. Polk Co.
1950	Nagatani Kiyoto Rev	R. L. Polk & Co.
1945	Rivera Margt Mrs	R. L. Polk Co.
1940	Aso Chikora Rev	R. L. Polk Co.
1935	Kow Jokai Rev	R. L. Polk & Co. of California
1930	Tonaki T	R. L. Polk Co. of California
1925	Oriental	R. L. Polk & Co.
1922	Agatha F G	R. L. Polk Co.

### 622 5TH ST N

<u>Year</u>	<u>Uses</u>	<u>Source</u>
1966	YUKI GEO H	R. L. Polk & Co.

### 623 5TH ST N

<u>Year</u>	<u>Uses</u>	<u>Source</u>
2000	FUJIOKA Haruko	Haines & Company
	PENDERGRAFT E	Haines & Company
1996	3 Saito Ronald H	Pacific Bell
	Contd	Pacific Bell

## FINDINGS

<u>Year</u>	<u>Uses</u>	<u>Source</u>
1996	2 Watanabe Matsuko	Pacific Bell
1975	Apartments	Pacific Telephone
	ISears O W	Pacific Telephone
	Takaki Chlye	Pacific Telephone
	Uyeda Bryan	Pacific Telephone
	Pendegraft Ronald	Pacific Telephone
	Hashimoto Grace	Pacific Telephone
	Murata Tomi	Pacific Telephone
1970	Apartments	R. L. Polk & Co.
	Taniguchi Michiye	R. L. Polk & Co.
	Wygachiewicz Frank	R. L. Polk & Co.
	Naito Edw A	R. L. Polk & Co.
	Pendegraft Ronald	R. L. Polk & Co.
	Yasukochi Dale	R. L. Polk & Co.
	Rockwood Robt K	R. L. Polk & Co.
1966	PENDERGRAFT GEO	R. L. Polk & Co.
	SCHILLER DAVID L	R. L. Polk & Co.
	DAUN DAVIO	R. L. Polk & Co.
	HIRAKI SPENCER Z	R. L. Polk & Co.
	HARDY EDWIN R	R. L. Polk & Co.
	APARTMENTS	R. L. Polk & Co.
1960	a Fujita Masayasu	R. L. Polk Co.
	Kodoma Isuke	R. L. Polk Co.
1955	Antico Andrea	R. L. Polk Co.
1950	Antico Andrea	R. L. Polk & Co.
1945	Antico Andrea	R. L. Polk Co.
1940	Willmes H C	R. L. Polk Co.
1935	Fazio Gerlamno	R. L. Polk & Co. of California
1930	Yamamoto J	R. L. Polk Co. of California
1925	Oriental	R. L. Polk & Co.
1922	Riser John	R. L. Polk Co.

## FINDINGS

### 625 5TH ST N

<u>Year</u>	<u>Uses</u>	<u>Source</u>
1950	Jacob Peter	R. L. Polk & Co.
	Jimenez Jose	R. L. Polk & Co.
	Romero Peter	R. L. Polk & Co.
	Ruibola Ricarda Mrs	R. L. Polk & Co.
1945	Uribes Maria Mrs	R. L. Polk Co.
1940	Patalio Jos	R. L. Polk Co.
1935	Forlass Tony	R. L. Polk & Co. of California
1930	Oriental	R. L. Polk Co. of California
1925	Oriental	R. L. Polk & Co.
1922	Oriental	R. L. Polk Co.

### 626 5TH ST N

<u>Year</u>	<u>Uses</u>	<u>Source</u>
1922	Suglia Peter	R. L. Polk Co.

### 629 5TH ST N

<u>Year</u>	<u>Uses</u>	<u>Source</u>
1930	Fuacha Frank	R. L. Polk Co. of California
1925	Daw n Vincent	R. L. Polk & Co.

### 630 5TH ST N

<u>Year</u>	<u>Uses</u>	<u>Source</u>
1955	Kodama Isuki	R. L. Polk Co.
	Civic Unity Hotel lodgings	R. L. Polk Co.
1950	Kodama Isuki	R. L. Polk & Co.
	Civic Unity Hotel	R. L. Polk & Co.
1945	Civic Unity Hotel	R. L. Polk Co.
	Kaw akami Thos	R. L. Polk Co.
1940	S J Japanese Sch	R. L. Polk Co.
1935	Japanese Buddhist Church	R. L. Polk & Co. of California
1930	Japanese Buddhist Church	R. L. Polk Co. of California
	Tsuchitara G Rev	R. L. Polk Co. of California
1925	Watanabe Rev Iwan	R. L. Polk & Co.

## FINDINGS

<u>Year</u>	<u>Uses</u>	<u>Source</u>
1922	Ichimura Rev Mauzio	R. L. Polk Co.

### 631 5TH ST N

<u>Year</u>	<u>Uses</u>	<u>Source</u>
1950	Sanos Urben	R. L. Polk & Co.
	Antolin A R	R. L. Polk & Co.
1945	Antolin A R	R. L. Polk Co.
1940	Ikasaki Siezo	R. L. Polk Co.
1935	Ikasaki S	R. L. Polk & Co. of California
1930	Ikasaki S	R. L. Polk Co. of California
1925	Oriental	R. L. Polk & Co.
1922	Oriental	R. L. Polk Co.

### 632 5TH ST N

<u>Year</u>	<u>Uses</u>	<u>Source</u>
1935	Blase Victor	R. L. Polk & Co. of California
1930	Blase Pasquale	R. L. Polk Co. of California
1925	Blase Pasquale	R. L. Polk & Co.
1922	Blase Pasquale	R. L. Polk Co.

### 640 5TH ST N

<u>Year</u>	<u>Uses</u>	<u>Source</u>
2000	SANJSE BUDDHIST CH	Haines & Company
	SANJSE BUDDHIST CH	Haines & Company
	BUDDHIST CHURCH SAN JOSE BETSN	Haines & Company
1996	BUDDHIST CHURCH SAN JOSE BETSUIN	Pacific Bell
1975	Buddhist Church Of San Jose	Pacific Telephone
1970	Buddhist Church Of San Jose CY	R. L. Polk & Co.
1966	BUDDHIST CHURCH OF SAN JOSE	R. L. Polk & Co.
1960	Buddist Ch of San Jose	R. L. Polk Co.
1955	Buddhist Ch of San Jose	R. L. Polk Co.
1950	Buddhist Ch of San Jose	R. L. Polk & Co.
1945	Buddhist Church of San Jose	R. L. Polk Co.
1940	Japanese Buddhist Church	R. L. Polk Co.

## FINDINGS

### 644 5TH ST N

<u>Year</u>	<u>Uses</u>	<u>Source</u>
2000	NO CURRENT LISTING	Haines & Company
1975	Yukawa K Rev	Pacific Telephone
1970	Hojo Ejitsu Rev	R. L. Polk & Co.
1966	HOJO EJITSU REV	R. L. Polk & Co.
1960	Hojo Ejitsu Rev	R. L. Polk Co.
1955	Aso Chikaka S Rev	R. L. Polk Co.
1950	Aso C S Rev	R. L. Polk & Co.
1945	Vacant	R. L. Polk Co.
1940	Kow Jokai Rev	R. L. Polk Co.

### 649 5TH ST N

<u>Year</u>	<u>Uses</u>	<u>Source</u>
2000	KAMACHI Kelvin	Haines & Company
1975	Kifune Masami	Pacific Telephone
1970	Kifune Masami	R. L. Polk & Co.
1966	KIFUNE MASAMI	R. L. Polk & Co.
1960	Kifune Tomio	R. L. Polk Co.
1955	Kifune T	R. L. Polk Co.
1950	Kifune Masazo	R. L. Polk & Co.
	Kamachi Shigeo	R. L. Polk & Co.

### 650 5TH ST N

<u>Year</u>	<u>Uses</u>	<u>Source</u>
2000	MARUYAMA Alice	Haines & Company
1975	Maruyama Alice A Mrs	Pacific Telephone
1970	Maruyama James E	R. L. Polk & Co.
1960	Maruyama Jas F real est	R. L. Polk Co.
1955	Maruyama James F real est	R. L. Polk Co.
1950	Maruyama J F	R. L. Polk & Co.

### 655 5TH ST N

<u>Year</u>	<u>Uses</u>	<u>Source</u>
2000	HAYASHIMOTO Yukrye	Haines & Company

## FINDINGS

<u>Year</u>	<u>Uses</u>	<u>Source</u>
1975	Hayashimoto Yukuiye Mrs	Pacific Telephone
1970	Hayashimoto Yukuiye Mrs	R. L. Polk & Co.
1966	HAYASHIMOTO YUKUJE MRS CYR	R. L. Polk & Co.
1960	Hayashimoto Yukimori	R. L. Polk Co.
1955	Hayashimoto Yukimori	R. L. Polk Co.
1950	Hayashimoto Yukimori	R. L. Polk & Co.
1945	Smith O E	R. L. Polk Co.

### 659 5TH ST N

<u>Year</u>	<u>Uses</u>	<u>Source</u>
2000	DOBASHI Harry	Haines & Company
1975	Dobashi Harry S	Pacific Telephone
1970	Dobashi Harry S	R. L. Polk & Co.
1966	DOBASHI HARRY S	R. L. Polk & Co.
1960	Dobashi Harry S	R. L. Polk Co.
1955	Dobashi Harry S	R. L. Polk Co.
1950	Dobashi H S	R. L. Polk & Co.
1945	Dobashi H S	R. L. Polk Co.

### 662 5TH ST N

<u>Year</u>	<u>Uses</u>	<u>Source</u>
2000	OCHI Tom	Haines & Company
	SOUTHORN John	Haines & Company
1996	Southorn John	Pacific Bell
1975	No Return	Pacific Telephone
1970	Yuki Geo H	R. L. Polk & Co.
1960	Yuke Geo H	R. L. Polk Co.
1955	Yuki Geo H	R. L. Polk Co.

### 665 5TH ST N

<u>Year</u>	<u>Uses</u>	<u>Source</u>
2000	KUMAMARU MIKE H	Haines & Company
	KINAGA Thomas	Haines & Company
1996	KUMAMARU MIKE H	Pacific Bell

## FINDINGS

<u>Year</u>	<u>Uses</u>	<u>Source</u>
1975	Kinaga Morotomi	Pacific Telephone
1970	Kinaga Morotomi	R. L. Polk & Co.
1966	KINAGA MOROTOMI	R. L. Polk & Co.
1960	Kinaga Morotomi	R. L. Polk Co.
1955	Kinaga Morotomi	R. L. Polk Co.
1950	Kinaga Morotomi	R. L. Polk & Co.
1945	Kinaga Morotomi	R. L. Polk Co.
1940	Kinaga Morotomi	R. L. Polk Co.
1935	Kinaga Morotomi	R. L. Polk & Co. of California

### 670 5TH ST N

<u>Year</u>	<u>Uses</u>	<u>Source</u>
2000	HUNT Lyle	Haines & Company
1996	Cordoni Michael & Anne	Pacific Bell
1975	Lloyd Therese L Mrs	Pacific Telephone
1970	Lloyd Therese L Mrs	R. L. Polk & Co.
1966	LLOYD THERESE L MRS	R. L. Polk & Co.
1960	Lloyd Therese L Mrs	R. L. Polk Co.
1955	Lloyd Threresa L Mrs	R. L. Polk Co.
1950	Lloyd T L Mrs	R. L. Polk & Co.
1945	Briones M R Rev	R. L. Polk Co.
1940	Rue Harley	R. L. Polk Co.
1935	Rue Harley	R. L. Polk & Co. of California

### 673 5TH ST N

<u>Year</u>	<u>Uses</u>	<u>Source</u>
2000	NO CURRENT LISTING	Haines & Company

### 676 5TH ST N

<u>Year</u>	<u>Uses</u>	<u>Source</u>
2000	DAVE Anjana	Haines & Company
	DAVE Nigam G	Haines & Company
	RUSSELL Adam	Haines & Company
	YUKI Mryoko	Haines & Company



## FINDINGS

<u>Year</u>	<u>Uses</u>	<u>Source</u>
1996	3 Russell Adam	Pacific Bell
	6 Dave Nigam G & Anjana	Pacific Bell
1975	Yamamoto Y Mrs	Pacific Telephone
	Watanabe Takashi	Pacific Telephone
	Apartments	Pacific Telephone
	Futagaki Kin Mrs	Pacific Telephone
	Hw ang Jim	Pacific Telephone
	Sano Thos	Pacific Telephone
	Nitahara Susie	Pacific Telephone
1970	Nitahara Susie	R. L. Polk & Co.
	Sano Thos	R. L. Polk & Co.
	Mauro Joseph A	R. L. Polk & Co.
	Brasel Ivy C Mrs	R. L. Polk & Co.
	Yamamoto Y Mrs	R. L. Polk & Co.
	Watanabe Takashi	R. L. Polk & Co.
	Apartments	R. L. Polk & Co.
1966	YAMAMOTO GREGORY Y	R. L. Polk & Co.
	SANO TOSH	R. L. Polk & Co.
	INOUE GERALD S	R. L. Polk & Co.
	BRASEL ADDISON	R. L. Polk & Co.
	YOSHIKADD GEO	R. L. Polk & Co.
	NO RETURN	R. L. Polk & Co.
	APARTMENTS	R. L. Polk & Co.
1960	Brasel Addison	R. L. Polk Co.
	Day Albert	R. L. Polk Co.
1955	Farrill Magda Mrs	R. L. Polk Co.
	Harkins Kenneth	R. L. Polk Co.
1950	Berntsen Oscar	R. L. Polk & Co.
	Cox Clifford	R. L. Polk & Co.
1945	Bernsten Oscar	R. L. Polk Co.
	Teague John	R. L. Polk Co.
1940	Farrill Arch	R. L. Polk Co.

## FINDINGS

### 677 5TH ST N

<u>Year</u>	<u>Uses</u>	<u>Source</u>
2000	TAKETA Kryosh	Haines & Company
1975	Alices Beauty Salon	Pacific Telephone
	Taketa Clark K	Pacific Telephone
1970	Alices Beauty Salon	R. L. Polk & Co.
	Taketa Clark K	R. L. Polk & Co.
1966	TAKETA CLARK K CY	R. L. Polk & Co.
	ALICES BEAUTY SALON	R. L. Polk & Co.
1960	Taketa Clark K	R. L. Polk Co.
	Alices Beauty Salon	R. L. Polk Co.
1955	Taketa Clark K	R. L. Polk Co.
	Alices Beauty Salon	R. L. Polk Co.

### 681 5TH ST N

<u>Year</u>	<u>Uses</u>	<u>Source</u>
2000	KONG Jone	Haines & Company
1975	Romero David	Pacific Telephone
1970	Price Theophiuls A Rev	R. L. Polk & Co.
1966	VACANT	R. L. Polk & Co.
1960	Nishiura Harry S	R. L. Polk Co.
	Ikemoto Saml	R. L. Polk Co.
1955	Nishiura Harry S	R. L. Polk Co.
	Ikemoto Saml	R. L. Polk Co.
1950	Kondo Richd	R. L. Polk & Co.
	Nishiura H S	R. L. Polk & Co.
	Fucca J S	R. L. Polk & Co.
1945	Callao Juan Rev	R. L. Polk Co.
	Community Filipino Presbyterian Ch	R. L. Polk Co.
1940	Filipino Community Presbyterian Church	R. L. Polk Co.
	Callao Juan Rev	R. L. Polk Co.
1935	Arguilla Salvatore o	R. L. Polk & Co. of California
1930	Arquilla Salvatore	R. L. Polk Co. of California
1925	Arquillo Salvatore	R. L. Polk & Co.

## FINDINGS

<u>Year</u>	<u>Uses</u>	<u>Source</u>
1922	Arquilla Salvador	R. L. Polk Co.
<b>682 5TH ST N</b>		
<u>Year</u>	<u>Uses</u>	<u>Source</u>
2000	YUKI Miyoko	Haines & Company
1975	Apartments	Pacific Telephone
	Nishiguchi Morris	Pacific Telephone
	Kamachi Soye	Pacific Telephone
	Ikemoto Sam	Pacific Telephone
	Ishihara Mindru	Pacific Telephone
1970	Ikemoto Ike	R. L. Polk & Co.
	Kamochi Soye	R. L. Polk & Co.
	Ishihara Mindru	R. L. Polk & Co.
	Apartments	R. L. Polk & Co.
	Fujii Ronald	R. L. Polk & Co.
1966	APARTMENTS	R. L. Polk & Co.
	FUJII RONALD	R. L. Polk & Co.
	IKEMOTO IKE	R. L. Polk & Co.
	KANEYUKI STANLEY Y	R. L. Polk & Co.
	VACANT	R. L. Polk & Co.
1960	Berger Edw in	R. L. Polk Co.
	Stoddard Gail	R. L. Polk Co.
1955	Ferandez Frank	R. L. Polk Co.
	Beeson Robt B	R. L. Polk Co.
	No return	R. L. Polk Co.
1950	Farrill Magda Mrs	R. L. Polk & Co.
	Mallette P S	R. L. Polk & Co.
1945	Colbath Juanita Mrs	R. L. Polk Co.
	Farrill Magda Mrs	R. L. Polk Co.
1940	Cooper R W	R. L. Polk Co.
	Ferill Madge Mrs	R. L. Polk Co.
1935	Farrill Arch	R. L. Polk & Co. of California

## FINDINGS

### 683 5TH ST N

<u>Year</u>	<u>Uses</u>	<u>Source</u>
1970	Vacant	R. L. Polk & Co.
1966	TAINAKA KEN	R. L. Polk & Co.
1960	Fainaka Ken	R. L. Polk Co.
1955	Young Wah	R. L. Polk Co.
1950	Pagan Frank	R. L. Polk & Co.
1945	Raras C R	R. L. Polk Co.
1940	Ragsac Sharkey	R. L. Polk Co.
1935	Ditto Frank	R. L. Polk & Co. of California
1930	Arquilla Frank	R. L. Polk Co. of California
1925	Vacant	R. L. Polk & Co.

### 689 5TH ST N

<u>Year</u>	<u>Uses</u>	<u>Source</u>
1925	Oriental	R. L. Polk & Co.
1922	Vacant	R. L. Polk Co.

### 690 5TH ST N

<u>Year</u>	<u>Uses</u>	<u>Source</u>
2000	FUJI TOWERS	Haines & Company
	AHN Bok	Haines & Company
	AOKI Charles	Haines & Company
	AOKI Toyoko	Haines & Company
	BIBAY Bartolome C	Haines & Company
	BRYANT Hiroko	Haines & Company
	BURTON Kinoe	Haines & Company
	CHEN Shu Ching	Haines & Company
	CHIN John H	Haines & Company
	CHIN Sun Ja	Haines & Company
	CHO Bang	Haines & Company
	CHOI Baik S	Haines & Company
	CHOI Sr	Haines & Company
	CHUN Sook Jin	Haines & Company
	COLE N G	Haines & Company

## FINDINGS

<u>Year</u>	<u>Uses</u>	<u>Source</u>
2000	DURHAM Buena	Haines & Company
	FARANSKOVIAC Nobuko FUJI TOWERS	Haines & Company
	FUJIMOTO A M	Haines & Company
	GERONIMO Iluminada	Haines & Company
	GERONIMO Meldon	Haines & Company
	HAHN Dosam	Haines & Company
	HASHIMOTO Alice T	Haines & Company
	HIRAKAWA Geo	Haines & Company
	IMPERIAL Florencio	Haines & Company
	INOUE Susie	Haines & Company
	ITAYA Frank Y	Haines & Company
	JUN Byung Kw on KAMIYA Shizu	Haines & Company
	KARLSON A	Haines & Company
	KAWAGUCHI Nancy T	Haines & Company
	KIM Myoung Ok	Haines & Company
	KIM Soon Ok	Haines & Company
	KIM Won Soon	Haines & Company
	KONO Tsulomu	Haines & Company
	KUSAKABE K	Haines & Company
	KUSAKABE Y	Haines & Company
	LAMAR Max	Haines & Company
	LANUZA Armando R	Haines & Company
	LEE Ben	Haines & Company
	LEE Byong Yong	Haines & Company
	LIANG Fu Tsai	Haines & Company
	MACARANAS Romeo	Haines & Company
	MAGSUCI Lone M	Haines & Company
	MASEBA Toyorchii MATIONG Teresa	Haines & Company
	MIN Keshik	Haines & Company
	MORIYAMA Mariko	Haines & Company
	NEYT Taeko	Haines & Company
	NISHIMOTO Tadashi	Haines & Company

## FINDINGS

<u>Year</u>	<u>Uses</u>	<u>Source</u>
2000	OBIKANE Louis	Haines & Company
	OKANO Takeko	Haines & Company
	OKUMURA Patsy	Haines & Company
	PAK Bo	Haines & Company
	PARK Se Choo	Haines & Company
	SANTOS Juanita	Haines & Company
	SATO Jack M	Haines & Company
	SHIBUTANI Toshio	Haines & Company
	SHIMIZU Kerko	Haines & Company
	SIMMONS Jerne	Haines & Company
	TAGUNI C G	Haines & Company
	TAK Jang Jae	Haines & Company
	TAKAOKA Hiroyo	Haines & Company
	TAKEDA Roy	Haines & Company
	TSUTSUMI T	Haines & Company
	UYEMURA Y	Haines & Company
	YANG C Y	Haines & Company
1996	FUJI TOWERS	Pacific Bell
	106 Simmons Jerrie	Pacific Bell
	109 Ahn Bok	Pacific Bell
	110 Jun Byung Kw on	Pacific Bell
	112 Karlson A	Pacific Bell
	113 Lanuza Armando R	Pacific Bell
	119 Maseba Toyochi	Pacific Bell
	120 Taguni CG	Pacific Bell
	202 Shimizu Keiko	Pacific Bell
	205 Obikane Louis	Pacific Bell
	210 Uyemura Y	Pacific Bell
	213 Chang Tong Kee	Pacific Bell
	216 Kim Soon Ok	Pacific Bell
	217 Yoshida Umeka	Pacific Bell
	219 Chiang Vei Chi	Pacific Bell

## FINDINGS

<u>Year</u>	<u>Uses</u>	<u>Source</u>
1996	221 Cole NG	Pacific Bell
	223 Shibutani Toshio	Pacific Bell
	224 Aoki Charles & Toyoko	Pacific Bell
	305 Geronimo Mefiton & Iluminada	Pacific Bell
	307 Choi Si Ja	Pacific Bell
	308 Chun Sook Jin	Pacific Bell
	309 Chin John H	Pacific Bell
	316 Tak Jang Jae	Pacific Bell
	317 Cho Bang	Pacific Bell
	320 Yang Pi Lien	Pacific Bell
	321 Nyte Taeko	Pacific Bell
	403 Buenafe Jacinto	Pacific Bell
	405 Hirakawa Geo	Pacific Bell
	408 Kono Tsutomu	Pacific Bell
	409 Mationg Teresa	Pacific Bell
	410 Bryant Hiroko	Pacific Bell
	411 Faranskoviac Nobuko	Pacific Bell
	414 Magsucl Lorne M	Pacific Bell
	416 Tsutsumi T	Pacific Bell
	417 Moriyama Mariko	Pacific Bell
	419 Chen Shu Ching	Pacific Bell
	424 Sato Jack M	Pacific Bell
	504 Lee Ben	Pacific Bell
	512 Takaoka Hiroyo	Pacific Bell
	516 Macaranas Romeo	Pacific Bell
	517 Bibay Bartolome C	Pacific Bell
	520 Cabudoy Salvador	Pacific Bell
	521 Fujimoto A M	Pacific Bell
	601 Santos Juanita	Pacific Bell
	602 Hashimoto Alice t	Pacific Bell
	605 Okano Takeko	Pacific Bell
	607 Kimn Myoung k	Pacific Bell

## FINDINGS

<u>Year</u>	<u>Uses</u>	<u>Source</u>
1996	608 Kaw ash ri lw ao Roy	Pacific Bell
	609 Min Keshik	Pacific Bell
	610 Itaya Frank Y ls	Pacific Bell
	615 Cotton M A	Pacific Bell
	616 Yang C Y	Pacific Bell
	619 Higaki Henry A	Pacific Bell
	621 Burton Kinoe	Pacific Bell

### 695 5TH ST N

<u>Year</u>	<u>Uses</u>	<u>Source</u>
2000	HAPPI HOUSE RESTAURANT NO	Haines & Company
1996	HAPPI HOUSE RESTAURANT	Pacific Bell

### 705 5TH ST N

<u>Year</u>	<u>Uses</u>	<u>Source</u>
1935	Irons R H o	R. L. Polk & Co. of California

### 6TH ST

#### 583 6TH ST

<u>Year</u>	<u>Uses</u>	<u>Source</u>
1985	CRANE DON	Pacific Bell

### 6TH ST N

#### 580 6TH ST N

<u>Year</u>	<u>Uses</u>	<u>Source</u>
2000	NO CURRENT LISTING	Haines & Company
1996	WOOD PHIL & CO	Pacific Bell

#### 587 6TH ST N

<u>Year</u>	<u>Uses</u>	<u>Source</u>
2000	KOGURA Tadao	Haines & Company
	AIKIDO OF SAN JOSE	Haines & Company
1996	AIKIDO OF SAN JOSE	Pacific Bell
1975	House Of Nine Dragons karate sch	Pacific Telephone



## FINDINGS

### 591 6TH ST N

<u>Year</u>	<u>Uses</u>	<u>Source</u>
1970	Okita Hall	R. L. Polk & Co.
1966	DKITA HALL	R. L. Polk & Co.
1960	Okita Hall	R. L. Polk Co.

### 601 6TH ST N

<u>Year</u>	<u>Uses</u>	<u>Source</u>
1960	Vacant	R. L. Polk Co.
1955	Vacant	R. L. Polk Co.
1950	Bard Pearl Mrs barber	R. L. Polk & Co.
1945	Vacant	R. L. Polk Co.
1940	Escalante L M barber	R. L. Polk Co.
1935	601 03 Ragsac Urhano billiards	R. L. Polk & Co. of California
1930	Oriental	R. L. Polk Co. of California

### 602 6TH ST N

<u>Year</u>	<u>Uses</u>	<u>Source</u>
1966	CITY NURSERY	R. L. Polk & Co.
1945	Datt F D gro	R. L. Polk Co.
1940	Kani Kumahiko gro	R. L. Polk Co.
1935	Kani Kumahik Q gro	R. L. Polk & Co. of California
1930	Kani Kumahiko gro	R. L. Polk Co. of California
1925	Higuma T	R. L. Polk & Co.

### 603 6TH ST N

<u>Year</u>	<u>Uses</u>	<u>Source</u>
1945	Vacant	R. L. Polk Co.
1940	Escalante L M billiards	R. L. Polk Co.
1935	601 03 Ragsac Urhano billiards	R. L. Polk & Co. of California

### 605 6TH ST N

<u>Year</u>	<u>Uses</u>	<u>Source</u>
2000	KOGURA James	Haines & Company
1960	Georges U Save Liquors	R. L. Polk Co.
1955	Kays Liquor Store	R. L. Polk Co.

## FINDINGS

<u>Year</u>	<u>Uses</u>	<u>Source</u>
1950	Kohn M F liquors	R. L. Polk & Co.
1930	Oriental	R. L. Polk Co. of California

### 607 6TH ST N

<u>Year</u>	<u>Uses</u>	<u>Source</u>
1975	Vacant	Pacific Telephone
1970	Vacant	R. L. Polk & Co.
1966	VACANT	R. L. Polk & Co.
1960	607 09 Chong Co gro	R. L. Polk Co.
1955	Vacant	R. L. Polk Co.
1950	Vacant	R. L. Polk & Co.
1945	Vacant	R. L. Polk Co.
1940	Furuta Ogitoro cigars	R. L. Polk Co.
1935	Kudon Kiw api cigars	R. L. Polk & Co. of California
1930	Oriental	R. L. Polk Co. of California

### 609 6TH ST N

<u>Year</u>	<u>Uses</u>	<u>Source</u>
1970	Vacant 609 Thru 611	R. L. Polk & Co.
1960	607 09 Chong Co gro	R. L. Polk Co.
1955	Chan L	R. L. Polk Co.
	Chong Co gro	R. L. Polk Co.
1950	Chan Chong L gro	R. L. Polk & Co.
1945	Chan C L gro	R. L. Polk Co.
1940	Mc Donald Donald tailor	R. L. Polk Co.
1935	Vacant	R. L. Polk & Co. of California
1930	Quen Wo Co Chinese gds	R. L. Polk Co. of California

### 610 6TH ST N

<u>Year</u>	<u>Uses</u>	<u>Source</u>
1975	Tani K S	Pacific Telephone
1945	Magdrela C K barber	R. L. Polk Co.
1940	Vacant	R. L. Polk Co.
1935	Kobiyashi K barber	R. L. Polk & Co. of California

## FINDINGS

<u>Year</u>	<u>Uses</u>	<u>Source</u>
1930	Ishimura M barber	R. L. Polk Co. of California
1925	Ishimaru M	R. L. Polk & Co.

### 611 6TH ST N

<u>Year</u>	<u>Uses</u>	<u>Source</u>
2000	NO CURRENT LISTING	Haines & Company
1996	SAKAMOTOS BARBER SHOP	Pacific Bell
1960	Vacant	R. L. Polk Co.
1955	Lucky Barber Shop	R. L. Polk Co.
	Wakariama Jujiro	R. L. Polk Co.
1950	Antolin A R Indy	R. L. Polk & Co.
1945	Antolin A R Indy	R. L. Polk Co.
1940	Soria E J	R. L. Polk Co.
	Ragsac Benj	R. L. Polk Co.
	Ideal Lndy Serv	R. L. Polk Co.
1935	Vacant	R. L. Polk & Co. of California
1930	Oriental	R. L. Polk Co. of California

### 612 6TH ST N

<u>Year</u>	<u>Uses</u>	<u>Source</u>
1945	Vacant	R. L. Polk Co.
1940	Minato Genkichi	R. L. Polk Co.
1935	Minato G baths	R. L. Polk & Co. of California
	Asahi Baseball Club	R. L. Polk & Co. of California
1930	Asahi Baeball Club	R. L. Polk Co. of California
1925	Minato G	R. L. Polk & Co.

### 613 6TH ST N

<u>Year</u>	<u>Uses</u>	<u>Source</u>
1945	Vacant	R. L. Polk Co.
1940	Vacant	R. L. Polk Co.
1935	Yamamoto J confy	R. L. Polk & Co. of California
1930	Oriental	R. L. Polk Co. of California

## FINDINGS

### 615 6TH ST N

<u>Year</u>	<u>Uses</u>	<u>Source</u>
2000	KOGURA AI	Haines & Company
	KOGURA Bill	Haines & Company
	NIKAKU JAPANESE ARTS	Haines & Company
1996	NIKAKU JAPANESE ARTS	Pacific Bell
1975	Kogura Hall	Pacific Telephone
1970	Kogura Hall	R. L. Polk & Co.
1966	KOGURA HALL	R. L. Polk & Co.
1960	Kogura Hall	R. L. Polk Co.
1955	Vacant	R. L. Polk Co.

### 616 6TH ST N

<u>Year</u>	<u>Uses</u>	<u>Source</u>
1955	Vacant	R. L. Polk Co.
1950	Todtod Pacita gro	R. L. Polk & Co.
1945	Todtod Pacita gro	R. L. Polk Co.
1940	Ishikaw a Nobukichi dry gds	R. L. Polk Co.
1935	Vacant	R. L. Polk & Co. of California
1930	Kogura K Co gro	R. L. Polk Co. of California

### 617 6TH ST N

<u>Year</u>	<u>Uses</u>	<u>Source</u>
2000	MINATO JAPANESE RST	Haines & Company
1996	MINATO JAPANESE RESTAURANT	Pacific Bell
1975	Minato Sushi restr	Pacific Telephone
1970	Minato Sushi restr	R. L. Polk & Co.
1966	NINATO SUSHI RESTR	R. L. Polk & Co.
1955	Kogura Appliance Co side entrance	R. L. Polk Co.

### 619 6TH ST N

<u>Year</u>	<u>Uses</u>	<u>Source</u>
1940	Vacant	R. L. Polk Co.
1935	Vacant	R. L. Polk & Co. of California
1930	Chee Chong Tong	R. L. Polk Co. of California

## FINDINGS

### 620 6TH ST N

<u>Year</u>	<u>Uses</u>	<u>Source</u>
1950	Bacosa F M restr	R. L. Polk & Co.
1945	Bacosa F M restr	R. L. Polk Co.
1940	Yamamoto Wataro restr	R. L. Polk Co.
1935	Yamamoto W restr	R. L. Polk & Co. of California
1930	Suey Jan Co Cigars Whol	R. L. Polk Co. of California
1925	Ito I	R. L. Polk & Co.

### 621 6TH ST N

<u>Year</u>	<u>Uses</u>	<u>Source</u>
2000	NO CURRENT LISTING	Haines & Company
1975	Sakamotos Barber Shop	Pacific Telephone
1970	Sakamotos Barber Shop	R. L. Polk & Co.
1966	SAKAMOTOS BARBER SHOP	R. L. Polk & Co.
1960	Sakamotos Barber Shop	R. L. Polk Co.
1955	Sakamoto Barber Shop	R. L. Polk Co.

### 622 6TH ST N

<u>Year</u>	<u>Uses</u>	<u>Source</u>
1950	Mc Intosh Lena Mrs variety store	R. L. Polk & Co.
1945	Mc Intosh Lena Mrs	R. L. Polk Co.
1940	Loke Sing Guy C oriental gds	R. L. Polk Co.
1935	Vacant	R. L. Polk & Co. of California
1930	Vacant	R. L. Polk Co. of California

### 624 6TH ST N

<u>Year</u>	<u>Uses</u>	<u>Source</u>
1955	Wong Gim	R. L. Polk Co.
	1/2 Leong Frankie	R. L. Polk Co.
1950	Oriental	R. L. Polk & Co.
	Tie Chong Co	R. L. Polk & Co.
1945	Vacant	R. L. Polk Co.
	Chong Tel	R. L. Polk Co.
1940	Wong Get	R. L. Polk Co.

## FINDINGS

<u>Year</u>	<u>Uses</u>	<u>Source</u>
1935	Tie Chonti Co Grocery	R. L. Polk & Co. of California
1930	Hung Ho Lum candies	R. L. Polk Co. of California

### 625 6TH ST N

<u>Year</u>	<u>Uses</u>	<u>Source</u>
2000	CUBAN INTL REST	Haines & Company
	CORPUS Christopher	Haines & Company
	GOMEZ Jasmin	Haines & Company
1996	CUBAN INTERNATIONAL RESTAURANT	Pacific Bell
1975	Philippine Food Market & Curio Shop	Pacific Telephone
	Laxanana Rudy Restaurant	Pacific Telephone
1970	Vacant	R. L. Polk & Co.
	Ken Ying Low Restaurant	R. L. Polk & Co.
1966	1/2 LUCKY SEVEN CLUB TAVERN	R. L. Polk & Co.
	HOE QUEN	R. L. Polk & Co.
	KEN YING LOW RESTAURANT	R. L. Polk & Co.
1960	Ken Ying Low Restr	R. L. Polk Co.
1955	Ken Ying Low Restr	R. L. Polk Co.
1950	Wah Gim	R. L. Polk & Co.
	Ken Ying Low Restr	R. L. Polk & Co.
1945	Ken Ying Low Restr	R. L. Polk Co.
	Wah Gim	R. L. Polk Co.
1940	Bing Ng	R. L. Polk Co.
	Ken Ying Low Cafe	R. L. Polk Co.
1935	Ken Ying Low restr	R. L. Polk & Co. of California
1930	Ken Ying Low restr	R. L. Polk Co. of California

### 626 6TH ST N

<u>Year</u>	<u>Uses</u>	<u>Source</u>
1950	Wong Frank liquors	R. L. Polk & Co.
1945	Vacant	R. L. Polk Co.
1940	Bernardo Diosodado	R. L. Polk Co.
1935	Vacant	R. L. Polk & Co. of California
1930	Wong Sing cigars	R. L. Polk Co. of California

## FINDINGS

### 627 6TH ST N

<u>Year</u>	<u>Uses</u>	<u>Source</u>
1966	VACANT	R. L. Polk & Co.
1960	Vacant	R. L. Polk Co.
1955	Vertudes Pete	R. L. Polk Co.
1950	Reintar E S	R. L. Polk & Co.
1945	Jones Charley	R. L. Polk Co.
1940	Sakamoto Kimi Mrs	R. L. Polk Co.
1935	Fomoi G fish dir	R. L. Polk & Co. of California
1930	Tolkiw a Market fish	R. L. Polk Co. of California

### 628 6TH ST N

<u>Year</u>	<u>Uses</u>	<u>Source</u>
1955	Yee Kw ong Chair Repr	R. L. Polk Co.
	Yee Kw ong	R. L. Polk Co.
1950	Kw ong Yee furn fnshr	R. L. Polk & Co.
1945	Racines A P	R. L. Polk Co.
1940	Kifune Masazo	R. L. Polk Co.
1935	Kifune Masazo	R. L. Polk & Co. of California
1930	Oriental	R. L. Polk Co. of California
1925	Kifune M	R. L. Polk & Co.

### 630 6TH ST N

<u>Year</u>	<u>Uses</u>	<u>Source</u>
1955	Far East Social Club	R. L. Polk Co.
1950	Ng J R	R. L. Polk & Co.
1945	Ng Jas	R. L. Polk Co.
1940	Chin Chas	R. L. Polk Co.
1935	Chin Chas	R. L. Polk & Co. of California
1930	Fung Yuen Co Chinese gds	R. L. Polk Co. of California

### 632 6TH ST N

<u>Year</u>	<u>Uses</u>	<u>Source</u>
1955	Assemblies of God Mission Spanish	R. L. Polk Co.
1950	Full Gospel Mission Filipino	R. L. Polk & Co.

## FINDINGS

<u>Year</u>	<u>Uses</u>	<u>Source</u>
1945	Full Gospel Mission Filipino	R. L. Polk Co.
1940	Full Gospel Mission	R. L. Polk Co.
1935	Full Gospel Mission	R. L. Polk & Co. of California
1930	Sun Wah Lung Co Chinese gds	R. L. Polk Co. of California

### 633 6TH ST N

<u>Year</u>	<u>Uses</u>	<u>Source</u>
1966	NALVAR LODGE NO 7 FILIPINO	R. L. Polk & Co.
1960	Malvar Lodge No 7 Filipino	R. L. Polk Co.
1955	Malvar Lodge No 7 Filipino	R. L. Polk Co.
1950	Malvar Lodge No 7 Filipino	R. L. Polk & Co.
	Abasolo A K	R. L. Polk & Co.
1945	Malvar Lodge No 7 Filipino	R. L. Polk Co.
1940	Vacant	R. L. Polk Co.
1935	Kurasaki R M	R. L. Polk & Co. of California
1930	Oriental	R. L. Polk Co. of California
1925	Kusaka K	R. L. Polk & Co.

### 635 6TH ST N

<u>Year</u>	<u>Uses</u>	<u>Source</u>
2000	FILIPINO CMNTY INC	Haines & Company
1996	FILIPINO COMMUNITY OF SANTA CLARA COUNTY INC	Pacific Bell
1975	Filipino Community Of Santa Clara	Pacific Telephone
	County Inc business organization	Pacific Telephone
	Filipino American Senior	Pacific Telephone
	Opportunities Dev Ctr	Pacific Telephone
	Franks Barber Shop	Pacific Telephone
1970	Filipino Community Of Santa Clara	R. L. Polk & Co.
	County Inc business organization	R. L. Polk & Co.
	Manila Barber Shop	R. L. Polk & Co.
1966	FILIPINO COMMUNITY OF SANTA CLARA COUNTY INC BUSINESS ORGANIZATI	R. L. Polk & Co.
	NORTERAS ARBEP SHOP	R. L. Polk & Co.
1960	Filipino Community Hall	R. L. Polk Co.



## FINDINGS

<u>Year</u>	<u>Uses</u>	<u>Source</u>
1955	Vertodes Antonio L	R. L. Polk Co.
1950	Vertodes A L	R. L. Polk & Co.
1945	Vertodes A L	R. L. Polk Co.
1940	Yoshisato Chioda confy	R. L. Polk Co.
	Yong John	R. L. Polk Co.
1935	Yoshisato C confy	R. L. Polk & Co. of California
1930	Oriental	R. L. Polk Co. of California
1925	Nomitsu H	R. L. Polk & Co.

### 637 6TH ST N

<u>Year</u>	<u>Uses</u>	<u>Source</u>
1975	Vacant	Pacific Telephone
1970	Vacant	R. L. Polk & Co.
1960	Vacant	R. L. Polk Co.

### 639 6TH ST N

<u>Year</u>	<u>Uses</u>	<u>Source</u>
2000	ORIENTAL CHRSTN CTR	Haines & Company
1996	ORIENTAL CHRISTIAN CENTER	Pacific Bell
1975	Of God	Pacific Telephone
	Oriental Christian Center Assembly	Pacific Telephone
1970	Vacant	R. L. Polk & Co.
1966	HIP SING ASSN CLUB	R. L. Polk & Co.
1960	Hip Sing Assn	R. L. Polk Co.
1955	Hip Sing Assn	R. L. Polk Co.
1950	Hip Sing Assn	R. L. Polk & Co.
1945	Young Wo Co	R. L. Polk Co.
1940	Young R G	R. L. Polk Co.
1935	Young Wo	R. L. Polk & Co. of California
1930	Oriental	R. L. Polk Co. of California

### 643 6TH ST N

<u>Year</u>	<u>Uses</u>	<u>Source</u>
1945	Cruz G B	R. L. Polk Co.

## FINDINGS

<u>Year</u>	<u>Uses</u>	<u>Source</u>
1940	Cruz Gregory	R. L. Polk Co.

### 645 6TH ST N

<u>Year</u>	<u>Uses</u>	<u>Source</u>
2000	NO CURRENT LISTING	Haines & Company
1975	United Philippino Houth Organization	Pacific Telephone
1970	Walker R Marie Mrs	R. L. Polk & Co.
1966	WALKER R M	R. L. Polk & Co.
1960	Vacant	R. L. Polk Co.
1950	Morris H A	R. L. Polk & Co.
1945	Washington Fleming	R. L. Polk Co.
1940	Vacant	R. L. Polk Co.
1935	Vitodas Pedro cigars	R. L. Polk & Co. of California
1930	Canton Cafe	R. L. Polk Co. of California

### 647 6TH ST N

<u>Year</u>	<u>Uses</u>	<u>Source</u>
2000	NO CURRENT LISTING	Haines & Company
1975	Chinese Kitchen Supplies w hol gro	Pacific Telephone
1970	Chinese Kitchen Supplies w hol gro	R. L. Polk & Co.
1966	CHINESE KITCHEN SUPPLIES WHOL GRO	R. L. Polk & Co.
1960	Chinese Kitchen Sups w hol gro	R. L. Polk Co.
1955	Dair Wm F	R. L. Polk Co.
	Chinese Kitchen Sups w hol gro	R. L. Polk Co.
1950	Diar Wm	R. L. Polk & Co.
1945	Kani K L	R. L. Polk Co.
1940	Tsurukaw a Ichimatsu Indy	R. L. Polk Co.
1935	Nishimura K meats	R. L. Polk & Co. of California
1930	O K Meat Market	R. L. Polk Co. of California

### 649 6TH ST N

<u>Year</u>	<u>Uses</u>	<u>Source</u>
1930	Oriental	R. L. Polk Co. of California

## FINDINGS

### 650 6TH ST N

<u>Year</u>	<u>Uses</u>	<u>Source</u>
1975	City Corporation Yard	Pacific Telephone
1970	Corporation Yard	R. L. Polk & Co.
1966	CORPORATION YARD	R. L. Polk & Co.
1960	City Corp Yd	R. L. Polk Co.
1955	City Equipment Yard	R. L. Polk Co.

### 651 6TH ST N

<u>Year</u>	<u>Uses</u>	<u>Source</u>
2000	GOD IN CHRIST	Haines & Company
	PRAYER GARDEN CH	Haines & Company
1996	PRAYER GARDEN CHURCH OF GOD IN CHRIST	Pacific Bell
1975	Mathis Milton Rev	Pacific Telephone
	Christ	Pacific Telephone
	Prayer Garden Church Of God In	Pacific Telephone
1970	Mathis Milton Rev	R. L. Polk & Co.
	Prayer Garden Church Of God In Christ	R. L. Polk & Co.
1966	PRAYER GARDEN CHURCH OF GOD IN CHRIST	R. L. Polk & Co.
1960	Prayer Garden Ch of God in Christ	R. L. Polk Co.
1955	Church of God in Christ	R. L. Polk Co.
1950	Church of God in Christ	R. L. Polk & Co.
	Buchanan J H	R. L. Polk & Co.
	Webb L J Mrs	R. L. Polk & Co.
1945	Church of God in Christ	R. L. Polk Co.
1940	Kani Kumakiko restr	R. L. Polk Co.
1935	Tsuruka Wa I Indy	R. L. Polk & Co. of California
1930	1/2 Oriental	R. L. Polk Co. of California
	Oriental	R. L. Polk Co. of California

### 653 6TH ST N

<u>Year</u>	<u>Uses</u>	<u>Source</u>
1950	Bajarin PB Rev	R. L. Polk & Co.

## FINDINGS

<u>Year</u>	<u>Uses</u>	<u>Source</u>
1945	Shin Jew	R. L. Polk Co.
1940	Chow Fannie Mrs	R. L. Polk Co.
1935	Wong Lee Mrs	R. L. Polk & Co. of California
1930	Quong Fat Chong Co mens furngs	R. L. Polk Co. of California

### 655 6TH ST N

<u>Year</u>	<u>Uses</u>	<u>Source</u>
2000	BINIS GRILL	Haines & Company
	GOD IN CHRIST	Haines & Company
	PRAYER GARDENCH	Haines & Company
1996	PRAYER GARDEN CHURCH OF GOD IN CHRIST	Pacific Bell
1970	Franks Barber Shop	R. L. Polk & Co.
	Mathis International Restaurant	R. L. Polk & Co.
1966	MATHIS INTERNATIONAL RESTAURANT	R. L. Polk & Co.
	FRANKS BARBER SHOP	R. L. Polk & Co.
1960	Valley Launderette & Clns	R. L. Polk Co.
1955	Valley Launderette & Clns	R. L. Polk Co.
1945	Lucero A R	R. L. Polk Co.
1935	Yong John	R. L. Polk & Co. of California

### 657 6TH ST N

<u>Year</u>	<u>Uses</u>	<u>Source</u>
2000	NISHIOKA George	Haines & Company
1966	VACANT	R. L. Polk & Co.
1960	Candices Barber Shop	R. L. Polk Co.
	Nisei Card Rm	R. L. Polk Co.
	Nakanishi Smoke Shop	R. L. Polk Co.
	Kyuge Kamenosake	R. L. Polk Co.
1955	Candices Barber Shop	R. L. Polk Co.
1950	Bravo Frank barber	R. L. Polk & Co.
1945	Vacant	R. L. Polk Co.
1940	Vacant	R. L. Polk Co.
1935	Nakashima H photoa	R. L. Polk & Co. of California

## FINDINGS

<u>Year</u>	<u>Uses</u>	<u>Source</u>
1930	Ishino D photog	R. L. Polk Co. of California

### 659 6TH ST N

<u>Year</u>	<u>Uses</u>	<u>Source</u>
1950	Tapia Ernestine	R. L. Polk & Co.
1945	Almoguella G B	R. L. Polk Co.
1940	Akizuki Masuo	R. L. Polk Co.
1930	Garden City Gold Fish Hatchery	R. L. Polk Co. of California

### 661 6TH ST N

<u>Year</u>	<u>Uses</u>	<u>Source</u>
1930	Wing HCing Society	R. L. Polk Co. of California

### 665 6TH ST N

<u>Year</u>	<u>Uses</u>	<u>Source</u>
1996	NISHIOKA BROS FISH MKT	Pacific Bell
1975	Kurotsuchis Frank Barber Shop	Pacific Telephone
	Nishioka T Tyler	Pacific Telephone
	Nishioka Bros Market	Pacific Telephone
1970	Nishioka T Tyler	R. L. Polk & Co.
	Nishioka Bros Market	R. L. Polk & Co.
1966	NISHIOKA T TYLER	R. L. Polk & Co.
	NISHIOKA BROS MARKET GRO	R. L. Polk & Co.
1960	Nishioka Bros Mkt gro	R. L. Polk Co.
	Nishioka T Tyler	R. L. Polk Co.
	Franks Barber Shop	R. L. Polk Co.
1955	Nishioka Taira	R. L. Polk Co.
	Nishioka Bros Fish Mkt	R. L. Polk Co.
	Franks Barber Shop	R. L. Polk Co.
1950	Kurotsuchi Frank barber	R. L. Polk & Co.
1945	Peralta Talefero restr	R. L. Polk Co.
	Almoguella G B barber	R. L. Polk Co.
1940	Vacant	R. L. Polk Co.
1935	Ideal Laundry Co	R. L. Polk & Co. of California

## FINDINGS

### 673 6TH ST N

<u>Year</u>	<u>Uses</u>	<u>Source</u>
1930	Sang Lee	R. L. Polk Co. of California

### 675 6TH ST N

<u>Year</u>	<u>Uses</u>	<u>Source</u>
1930	Wah Yuen & Co tea	R. L. Polk Co. of California

### 681 6TH ST N

<u>Year</u>	<u>Uses</u>	<u>Source</u>
1966	VACANT	R. L. Polk & Co.
1960	City Stge Yd	R. L. Polk Co.

## E TAYLOR

### 167 ETAYLOR

<u>Year</u>	<u>Uses</u>	<u>Source</u>
1957	Dictating Machines Div Sound Scribe	R. L. Polk Co.
	Mc Christy T A Co	R. L. Polk Co.

### 181 ETAYLOR

<u>Year</u>	<u>Uses</u>	<u>Source</u>
1985	ONISHI FLORIST	Pacific Bell
1957	Hoak Hazel	R. L. Polk Co.
	Murakami Kenneth	R. L. Polk Co.

### 182 ETAYLOR

<u>Year</u>	<u>Uses</u>	<u>Source</u>
1957	Futagaki FJ	R. L. Polk Co.

### 193 ETAYLOR

<u>Year</u>	<u>Uses</u>	<u>Source</u>
1957	Hiura Thos A Dr	R. L. Polk Co.
	ABUNDAVITA FOOD SUPPLEMENT	R. L. Polk Co.
	Hillestad Geo Abundavita Food Supplement	R. L. Polk Co.

## FINDINGS

### 215 ETAYLOR

<u>Year</u>	<u>Uses</u>	<u>Source</u>
1957	Nalto I Kenneth	R. L. Polk Co.
	Yoshihara Geo	R. L. Polk Co.
	Anthony's interiors intr decrtr	R. L. Polk Co.
	Breeden Wm Jr	R. L. Polk Co.

### E TAYLOR ST

#### 145 ETAYLOR ST

<u>Year</u>	<u>Uses</u>	<u>Source</u>
2014	MARK HOWELL	Cole Information Services

#### 165 ETAYLOR ST

<u>Year</u>	<u>Uses</u>	<u>Source</u>
2017	AMYS BEAUTY SALON	Cole Information Services
2014	AMYS BEAUTY SALON	Cole Information Services
2009	AMYS BEAUTY SALON	Cole Information Services
2006	SALON	Haines Company, Inc.
	AMYS BEAUTY	Haines Company, Inc.
2004	AMYS BEAUTY SALON	Cole Information Services
	OCCUPANT UNKNOWN	Cole Information Services
1999	AMYS BEAUTY SALON	Cole Information Services
1994	AMYS BEAUTY SALON	Cole Information Services
1991	AMY S BEAUTY S ALON	PACIFIC BELL WHITE PAGES
1986	AMYS BEAUTY SALON	Pacific Bell
1985	AMY S BEAUTY SALON	Pacific Bell
1975	AMY S BEAUTY SALON	Pacific Telephone
1963	Fourth & Taylor Barber Shop	Pacific Telephone
1957	PHIL S BARBER SHOP	Pacific Telephone

#### 167 ETAYLOR ST

<u>Year</u>	<u>Uses</u>	<u>Source</u>
2017	JACKS BAR & LOUNGE	Cole Information Services
2014	JACKS BAR & LOUNGE	Cole Information Services
2009	JACKS PLACE	Cole Information Services

## FINDINGS

<u>Year</u>	<u>Uses</u>	<u>Source</u>
2006	JACKS PLACE	Haines Company, Inc.
2004	OCCUPANT UNKNOWN	Cole Information Services
	JACKS CLUB	Cole Information Services
1999	JACKS PLACE	Cole Information Services
1994	JACKS CLUB	Cole Information Services
1985	JACK S CLUB	Pacific Bell
1975	JACK S CLUB	Pacific Telephone
1963	Jacks Club	Pacific Telephone
1957	MC CHRISTY TA CO	Pacific Telephone
	DICTATING MACHINES DIV SOUND SCRIBER	Pacific Telephone

### 170 ETAYLOR ST

<u>Year</u>	<u>Uses</u>	<u>Source</u>
2017	TAYLOR DENTAL	Cole Information Services
2014	TAYLOR DENTAL	Cole Information Services
2009	EL TARASCO MEXICAN FOOD	Cole Information Services
2006	EL TARASCO	Haines Company, Inc.
	MEXICAN	Haines Company, Inc.
2004	EL TARASCO MEXICAN FOOD RSTRNT	Cole Information Services
	OCCUPANT UNKNOWN	Cole Information Services
1999	EL TARASCO MEXICAN FOOD	Cole Information Services
	TARASCO MEXICAN FOOD	Cole Information Services
1994	EL TARASCO MEXICAN FOOD	Cole Information Services
1991	EL TARASCO MEXICAN FOOD	PACIFIC BELL WHITE PAGES
	TARASCO MEXICAN FOOD	PACIFIC BELL WHITE PAGES
	E L TARAS CO MEXICAN FOOD	PACIFIC BELL WHITE PAGES
	TARAS CO MEXICAN FOOD	PACIFIC BELL WHITE PAGES
1986	EL TARASCO MEXICAN FOOD	Pacific Bell
	TARASCO MEXICAN FOOD	Pacific Bell
1985	EL TARASCO MEXICAN FOOD	Pacific Bell
	TARASCO MEXICAN FOOD	Pacific Bell
1975	MINER JEANNIE	Pacific Telephone
	TAYLOR FISH & POULTRY MKT	Pacific Telephone



## FINDINGS

<u>Year</u>	<u>Uses</u>	<u>Source</u>
1957	TAYLOR FISH & POULTRY MARKET	Pacific Telephone

### 175 E TAYLOR ST

<u>Year</u>	<u>Uses</u>	<u>Source</u>
2014	RICHARD RITTER	Cole Information Services
2009	OCCUPANT UNKNOWN	Cole Information Services
2006	a ONISHI Richard	Haines Company, Inc.
2004	JEFF SMITH	Cole Information Services
1999	OCCUPANT UNKNOWN	Cole Information Services
1986	Herrera J F	Pacific Bell
1985	ARAKAKI STEVEN	Pacific Bell

### 181 E TAYLOR ST

<u>Year</u>	<u>Uses</u>	<u>Source</u>
2017	RUDY LEDESMA	Cole Information Services
2014	LILIAN IGLESIAS	Cole Information Services
	MARISSA ENFANTINO	Cole Information Services
	S NASSON	Cole Information Services
	RUDY LEDESMA	Cole Information Services
2009	RUDY LEDESMA	Cole Information Services
	ENRIQUE GRAJEDA	Cole Information Services
	ONISHI ENTERPRISES INC	Cole Information Services
	LILIAN IGLESIAS	Cole Information Services
2006	ONISHI FLORIST	Haines Company, Inc.
	IGLESIAS Lilian	Haines Company, Inc.
	GRAJEDA Ennque	Haines Company, Inc.
2004	MAO KOBAYASHI	Cole Information Services
	RICHARD ONISHI	Cole Information Services
	RUDY LEDESMA	Cole Information Services
	LILIAN IGLESIAS	Cole Information Services
	ONISHI FLORIST CORP	Cole Information Services
1999	LILIAN IGLESIAS	Cole Information Services
	ONISHI FLORIST	Cole Information Services
	RUDY LEDESMA	Cole Information Services

## FINDINGS

<u>Year</u>	<u>Uses</u>	<u>Source</u>
1999	ENRIQUE GRAJEDA	Cole Information Services
1994	ONISHI FLORIST	Cole Information Services
	DAI ICHI ENTERPRISE	Cole Information Services
	AVALOS, ADRIANA	Cole Information Services
	GRAJEDA, ENRIQUE	Cole Information Services
1991	Dal Ilchi Enterprise	PACIFIC BELL WHITE PAGES
	DAL-ILCHI ENTERPRISE	PACIFIC BELL WHITE PAGES
1986	ONISHI FLORIST	Pacific Bell
	Nishioka Francis	Pacific Bell
	Kamakura Osamu	Pacific Bell
1985	NISHIOKA FRANCIS	Pacific Bell
	CID CONSTANTINO	Pacific Bell
1980	Konda Misao	Pacific Telephone
1963	Zaiman Kei	Pacific Telephone
	ONISHI FLORIST	Pacific Telephone
	Kondo Misao	Pacific Telephone
	Fujikawa Robt	Pacific Telephone
	Ariyama Bob	Pacific Telephone
	Fujikawa Arlene	Pacific Telephone
1957	MURAKAMI KENNETH	Pacific Telephone
	GEORGE JR	Pacific Telephone
	FUTAGAKI FJ	Pacific Telephone

### 193 ETAYLOR ST

<u>Year</u>	<u>Uses</u>	<u>Source</u>
1957	HIURA THOS A DR	Pacific Telephone
	HILLESTAD GEO ABUNDAVITA FOOD SUPPLEMENT	Pacific Telephone

### 195 ETAYLOR ST

<u>Year</u>	<u>Uses</u>	<u>Source</u>
2017	CIELITO LINDO MEXICAN RESTAURANT & B	Cole Information Services
2014	CIELITO LINDO RESTAURANT	Cole Information Services
2009	CIELITO LINDO	Cole Information Services

## FINDINGS

<u>Year</u>	<u>Uses</u>	<u>Source</u>
2006	CIELITO LINDO	Haines Company, Inc.
2004	OCCUPANT UNKNOWN	Cole Information Services
	CIELITO LINDO RESTAURANT	Cole Information Services
1999	CIELITO LINDO	Cole Information Services
1994	TAYLOR ST GRILL	Cole Information Services
1986	TAYOR ST GRILL	Pacific Bell
1985	AND CHILI OF SAN JOSE	Pacific Bell
1980	FOG HORN THE	Pacific Telephone
1975	FOG HORN THE	Pacific Telephone
1963	HILCOA CORP	Pacific Telephone

### 201 ETAYLOR ST

<u>Year</u>	<u>Uses</u>	<u>Source</u>
2017	EDIBLE ARRANGEMENTS	Cole Information Services
	BURCH BOEHNER	Cole Information Services
2014	BURCH BOEHNER STATE FARM	Cole Information Services
	EDIBLE ARRANGEMENTS	Cole Information Services
	STATE FARM INSURANCE	Cole Information Services
2009	FUNDING EXPRESS INC	Cole Information Services
	STATE FARM INSURANCE & FINANCIAL SER	Cole Information Services
	BOEHNER BURCH STATE FARM INSUR	Cole Information Services
2006	ABOEHNERBURCH	Haines Company, Inc.
	AGT Srr E FRM	Haines Company, Inc.
	PULSE MEDIA	Haines Company, Inc.
	STATE FARM INS&	Haines Company, Inc.
	FIANATIALSERV	Haines Company, Inc.
2004	FUNDING EXPRESS INC	Cole Information Services
	JOSEPH MIRABOL	Cole Information Services
	ADRIANA PEREZ	Cole Information Services

### 203 ETAYLOR ST

<u>Year</u>	<u>Uses</u>	<u>Source</u>
2017	JAMES COSTA	Cole Information Services

## FINDINGS

<u>Year</u>	<u>Uses</u>	<u>Source</u>
2017	KYLE INGRAM	Cole Information Services
	KIMBERLY NOLL	Cole Information Services
2014	STEVEN LOKIETZ	Cole Information Services
	KIMBERLY NOLL	Cole Information Services
	FROILAN SADUESTE	Cole Information Services
	DIANE LARRABEE	Cole Information Services
2009	KARINA SANCHEZ	Cole Information Services
	JOLEAN RUSSO	Cole Information Services
	RICARDO VALENCIA	Cole Information Services
2006	SANCHEZ Karina	Haines Company, Inc.
2004	MICHELLE PENNINGTON	Cole Information Services
	CONNIE PENNINGTON	Cole Information Services
	AGNIESZKA MADIGAN	Cole Information Services
1999	KARINA SANCHEZ	Cole Information Services
	JOLEAN RUSSO	Cole Information Services
	RICARDO VALENCIA	Cole Information Services

### 205 ETAYLOR ST

<u>Year</u>	<u>Uses</u>	<u>Source</u>
2017	ARTISTA SALON	Cole Information Services
2014	ARTISTA SALON	Cole Information Services

### 215 ETAYLOR ST

<u>Year</u>	<u>Uses</u>	<u>Source</u>
1991	BRAVO PRESS	PACIFIC BELL WHITE PAGES
1957	BREEDEN WM JR	Pacific Telephone
	NALTO KENNETH	Pacific Telephone
	YOSHIHARA GEO	Pacific Telephone

### JACKSON

#### 110 JACKSON

<u>Year</u>	<u>Uses</u>	<u>Source</u>
1991	BOYS CITY BOY S CLUB	PACIFIC BELL WHITE PAGES
1985	BOYS CITY BOY S CLUB MAIN OFC	Pacific Bell

## FINDINGS

<u>Year</u>	<u>Uses</u>	<u>Source</u>
1975	BOYS CITY BOY S CLUB	Pacific Telephone
1963	Boys City Boys Club	Pacific Telephone

### 124 JACKSON

<u>Year</u>	<u>Uses</u>	<u>Source</u>
1975	GONZALES MANUEL MRS L	Pacific Telephone

### 125 JACKSON

<u>Year</u>	<u>Uses</u>	<u>Source</u>
1975	ALVAREZ PAULT	Pacific Telephone

### 127 JACKSON

<u>Year</u>	<u>Uses</u>	<u>Source</u>
1985	SOCIAL BEER PARLOR	Pacific Bell
	MOSCARELLA J SOCIAL BEER PARLOR	Pacific Bell
1975	SOCIAL BEER PARLOR	Pacific Telephone
	MOSCARELLA J SOCIAL BEER PARLOR	Pacific Telephone
1963	Moscarella J Social Beer Pirl	Pacific Telephone
	Social Beer Parlor	Pacific Telephone
1957	SOCIAL BEER PARLOR	Pacific Telephone
	MOSCARELLA J SOCIAL BEER PRLR	Pacific Telephone

### 131 JACKSON

<u>Year</u>	<u>Uses</u>	<u>Source</u>
1991	W I N G S C H I N E S E	PACIFIC BELL WHITE PAGES
1985	WING S CHINESE RESTAURANT	Pacific Bell

### 134 JACKSON

<u>Year</u>	<u>Uses</u>	<u>Source</u>
1935	Fereira Manuel o	R. L. Polk & Co.

### 140 JACKSON

<u>Year</u>	<u>Uses</u>	<u>Source</u>
1975	N B DEPT STORE S	Pacific Telephone
	NICHI BEL BUNSAN	Pacific Telephone
1963	Tatsuno Dave M	Pacific Telephone

## FINDINGS

<u>Year</u>	<u>Uses</u>	<u>Source</u>
1963	N B Dept Store	Pacific Telephone
1957	N B DEPT STORE	Pacific Telephone

### 141 JACKSON

<u>Year</u>	<u>Uses</u>	<u>Source</u>
1991	JAPAN PUBLICITY	PACIFIC BELL WHITE PAGES
	ALL JAPAN KARATE-DO FEDERATION SHORINJI-SHOTOKAN	PACIFIC BELL WHITE PAGES

### 151 JACKSON

<u>Year</u>	<u>Uses</u>	<u>Source</u>
1975	GRAN ORIENTE FILIPINO	Pacific Telephone

### 154 JACKSON

<u>Year</u>	<u>Uses</u>	<u>Source</u>
1991	NOBU S FAMILY RESTAURANT	PACIFIC BELL WHITE PAGES
1957	SAKAGUCHIL CONSTRUCTION CO	Pacific Telephone
	Asanuma Insurance Agency	R. L. Polk Co.
	Sakaguchi Construction Co	R. L. Polk Co.
	ASANUMA INSURANCE AGENCY	Pacific Telephone
1935	1 Silva John jr	R. L. Polk & Co.

### 156 JACKSON

<u>Year</u>	<u>Uses</u>	<u>Source</u>
1985	TAKEYA RESTAURANT	Pacific Bell

### 158 JACKSON

<u>Year</u>	<u>Uses</u>	<u>Source</u>
1991	GRAN ORIENTE FILIPINO	PACIFIC BELL WHITE PAGES
1985	GRAN ORIENTE FILIPINO	Pacific Bell
	BAUTISTA EMIL K GRAN ORIENTE FILIPINO JACKSON	Pacific Bell
1980	Bautista Emil K Gras Orientte Filipino	Pacific Telephone
1975	MACK HARRISON C	Pacific Telephone
	BAUTISTA EMIL K GRAN ORIENTE FILIPINO	Pacific Telephone
	JONES HOWARD INS AGCY	Pacific Telephone

## FINDINGS

### 161 JACKSON

<u>Year</u>	<u>Uses</u>	<u>Source</u>
1991	JAPAN CULTURE VIDEO	PACIFIC BELL WHITE PAGES
	SUGIHARA GLENN PATTY	PACIFIC BELL WHITE PAGES
	WAKE EUGENE LOD OPTOMETRIST	PACIFIC BELL WHITE PAGES
	YIM STANLEY KATTY	PACIFIC BELL WHITE PAGES
	BOCANEGRA ARTHUR ATTY	PACIFIC BELL WHITE PAGES
1985	SMITH MOTORS	Pacific Bell
	WAKE EUGENE LOD	Pacific Bell
	UYEKAWA PATRICIA MOD	Pacific Bell

### 162 JACKSON

<u>Year</u>	<u>Uses</u>	<u>Source</u>
1991	SEVEN BAMBOO	PACIFIC BELL WHITE PAGES
1985	SEVEN BAMBOO	Pacific Bell
1975	TWIN DRAGONS	Pacific Telephone
1957	CHINESE CHEF KITCHEN	Pacific Telephone
	CHINESE CHEF KITCHEN	R. L. Polk Co.

### 165 JACKSON

<u>Year</u>	<u>Uses</u>	<u>Source</u>
1963	Cook & Son	Pacific Telephone

### 168 JACKSON

<u>Year</u>	<u>Uses</u>	<u>Source</u>
1991	MAO CHARLIE	PACIFIC BELL WHITE PAGES
1985	NAKATA SHIATSU CLINIC	Pacific Bell
	C & C INTERNATIONAL	Pacific Bell
	IZURNI F	Pacific Bell
1980	Gilbert Warren archt	Pacific Telephone
1975	GILBERT WARREN & ASSOCIATES AIA	Pacific Telephone

### 169 JACKSON

<u>Year</u>	<u>Uses</u>	<u>Source</u>
1991	FUKUMURA ROY T CPA	PACIFIC BELL WHITE PAGES
1985	FUKUMURA ROY T CPA	Pacific Bell

## FINDINGS

<u>Year</u>	<u>Uses</u>	<u>Source</u>
1975	FUKUMURA ROY T CPA	Pacific Telephone
1963	Roys Grocery & Fish Market	Pacific Telephone
	Fukumura T Roys Grocry & Fish Mkt	Pacific Telephone
1957	FUKUMNIURA T ROY S GROCERY & FISH MKT B	Pacific Telephone
	Roys Grocery & Fish Market	R. L. Polk Co.
	Fukumura T Roys Grocry & Fish Mkt	R. L. Polk Co.

### 170 JACKSON

<u>Year</u>	<u>Uses</u>	<u>Source</u>
1991	MORY J COMPANY THE INC	PACIFIC BELL WHITE PAGES

### 171 JACKSON

<u>Year</u>	<u>Uses</u>	<u>Source</u>
1985	BARHAM ELLIOTT INSURANCE	Pacific Bell
	CRUZ JESS INSURANCE	Pacific Bell
	EARTHENWEAR	Pacific Bell
	NAKAMOTO VIC INSURANCE	Pacific Bell

### 172 JACKSON

<u>Year</u>	<u>Uses</u>	<u>Source</u>
1991	HOUSE OF MAI LAI	PACIFIC BELL WHITE PAGES
1985	HOUSE OF MAI LAI	Pacific Bell
1975	HOUSE OF MAI LAI	Pacific Telephone

### 175 JACKSON

<u>Year</u>	<u>Uses</u>	<u>Source</u>
1991	S AN JOS E TALLOW	PACIFIC BELL WHITE PAGES
1985	SAN JOSE TOFU CO	Pacific Bell
1963	San Jose Tofu Co	Pacific Telephone
1957	NOZAKI T R	Pacific Telephone

### 181 JACKSON

<u>Year</u>	<u>Uses</u>	<u>Source</u>
1975	JUAREZ DAVE	Pacific Telephone



## FINDINGS

### 184 JACKSON

<u>Year</u>	<u>Uses</u>	<u>Source</u>
1991	ASIAN LAW ALLIANCE	PACIFIC BELL WHITE PAGES
1985	ASIAN LAW ALLIANCE	Pacific Bell
1975	WATANABE DRY GOODS	Pacific Telephone

### 185 JACKSON

<u>Year</u>	<u>Uses</u>	<u>Source</u>
1963	Matsuura Edwin T	Pacific Telephone
1957	HOLLISTER SEED CO	Pacific Telephone
	Hollister Seed Co	R. L. Polk Co.

### 193 JACKSON

<u>Year</u>	<u>Uses</u>	<u>Source</u>
1991	MARUMOTO HEISHIRO	PACIFIC BELL WHITE PAGES
	GOMBEI JAPANESE RESTAURANT	PACIFIC BELL WHITE PAGES
	MUROTSUNE TOM	PACIFIC BELL WHITE PAGES
1985	GOMBEI JAPANESE RESTAURANT	Pacific Bell
	MARUMOTO HEISHIRO	Pacific Bell
	MUROTSUNE TOM	Pacific Bell
1975	MUROTSUNE TONI	Pacific Telephone

### 194 JACKSON

<u>Year</u>	<u>Uses</u>	<u>Source</u>
1991	JACKSON BARBERS	PACIFIC BELL WHITE PAGES
1985	JACKSON BARBERS	Pacific Bell
1975	JACKSON BARBERS	Pacific Telephone

### 198 JACKSON

<u>Year</u>	<u>Uses</u>	<u>Source</u>
1991	NIHONMACHI INC	PACIFIC BELL WHITE PAGES
	JACKSON-TAYLOR TRAVEL	PACIFIC BELL WHITE PAGES
	JACKSON-TAYLOR BUSINESS & PROFESSIONAL ASSOCIATION	PACIFIC BELL WHITE PAGES
1985	KAMIMOTO H STRING INSTRUMENTS	Pacific Bell
1975	JACKSON DRUGS	Pacific Telephone

## FINDINGS

### 205 JACKSON

<u>Year</u>	<u>Uses</u>	<u>Source</u>
1985	HANK S CUSTOM ROD & REEL	Pacific Bell
	NISHIJIMA HANK	Pacific Bell
1963	Okamoto Robt S OD	Pacific Telephone

### 208 JACKSON

<u>Year</u>	<u>Uses</u>	<u>Source</u>
1985	HASHIMOTO DRUG STORE	Pacific Bell

### 209 JACKSON

<u>Year</u>	<u>Uses</u>	<u>Source</u>
1985	HOSHIDA KATSUMI	Pacific Bell
	NISHIJIMA ELLEN	Pacific Bell
	ENDO T	Pacific Bell
1963	Watanabe Joe	Pacific Telephone
	Toyoshima Aki	Pacific Telephone
	Kawamura G I Dr dntst	Pacific Telephone

### 210 JACKSON

<u>Year</u>	<u>Uses</u>	<u>Source</u>
1985	JACKSON JEWELRY	Pacific Bell

### 211 JACKSON

<u>Year</u>	<u>Uses</u>	<u>Source</u>
1985	TSUGARU JAPANESE RESTAURANT	Pacific Bell
1963	Akis Donut Shop	Pacific Telephone

### 212 JACKSON

<u>Year</u>	<u>Uses</u>	<u>Source</u>
1985	OKAMOTO ROBT S OD	Pacific Bell

### 214 JACKSON

<u>Year</u>	<u>Uses</u>	<u>Source</u>
1985	AKI S BAKERY	Pacific Bell

## FINDINGS

### 215 JACKSON

<u>Year</u>	<u>Uses</u>	<u>Source</u>
1985	GINZA RESTAURANT	Pacific Bell

### 219 JACKSON

<u>Year</u>	<u>Uses</u>	<u>Source</u>
1985	PHIL-AM TRAVEL AGENCY OF SANTA CLARA COUNTY	Pacific Bell

### 223 JACKSON

<u>Year</u>	<u>Uses</u>	<u>Source</u>
1985	SKYLINE TRAVEL SERVICE	Pacific Bell
	ESTEVA INTERNATIONAL TRAVEL	Pacific Bell

### 224 JACKSON

<u>Year</u>	<u>Uses</u>	<u>Source</u>
1985	NIKO GIFTS & FOOD	Pacific Bell

### 225 JACKSON

<u>Year</u>	<u>Uses</u>	<u>Source</u>
1985	KAWAKAMI WRIGHT OD INC OPTMTRST	Pacific Bell
1963	Kaw akami Wright optmtrst	Pacific Telephone

### 227 JACKSON

<u>Year</u>	<u>Uses</u>	<u>Source</u>
1985	CAMILLE BEAUTY SALON	Pacific Bell
1963	Camille Beauty Salon	Pacific Telephone

### 229 JACKSON

<u>Year</u>	<u>Uses</u>	<u>Source</u>
1985	CROWN CLEANERS	Pacific Bell

### 230 JACKSON

<u>Year</u>	<u>Uses</u>	<u>Source</u>
1985	NAGASAKI RESTAURANT	Pacific Bell

### 231 JACKSON

<u>Year</u>	<u>Uses</u>	<u>Source</u>
1985	KOGURA COMPANY	Pacific Bell

## FINDINGS

<u>Year</u>	<u>Uses</u>	<u>Source</u>
1985	KOGURA K KOGURA CO	Pacific Bell
1963	Kogura Co	Pacific Telephone
	Kogura K Kogura Co	Pacific Telephone

### 240 JACKSON

<u>Year</u>	<u>Uses</u>	<u>Source</u>
1985	DOBASHI MKT INC	Pacific Bell

### 246 JACKSON

<u>Year</u>	<u>Uses</u>	<u>Source</u>
1985	QUALITY BUSINESS MACHINES	Pacific Bell

### 248 JACKSON

<u>Year</u>	<u>Uses</u>	<u>Source</u>
1985	KAKE REISO	Pacific Bell
	FUGI TOFU FACTORY	Pacific Bell
1957	Toyo Realty	R. L. Polk Co.

### 250 JACKSON

<u>Year</u>	<u>Uses</u>	<u>Source</u>
1985	FURUSATO RESTAURANT	Pacific Bell

### 260 JACKSON

<u>Year</u>	<u>Uses</u>	<u>Source</u>
1985	LIQUIDATION STATION	Pacific Bell

## JACKSON AVE

### 137 JACKSON AVE

<u>Year</u>	<u>Uses</u>	<u>Source</u>
1957	RODRIGUES AS	Pacific Telephone

### 138 JACKSON AVE

<u>Year</u>	<u>Uses</u>	<u>Source</u>
1986	LLU OSCAR P C	Pacific Bell

## FINDINGS

### 149 JACKSON AVE

<u>Year</u>	<u>Uses</u>	<u>Source</u>
1986	LOPEZ GUADALUPE	Pacific Bell

### 152 JACKSON AVE

<u>Year</u>	<u>Uses</u>	<u>Source</u>
1986	LISING DOMINGO & MARJANE	Pacific Bell

### 166 JACKSON AVE

<u>Year</u>	<u>Uses</u>	<u>Source</u>
1991	No	PACIFIC BELL WHITE PAGES
	Stop n Go Mkts	PACIFIC BELL WHITE PAGES
	STOP N GO MKTS	PACIFIC BELL WHITE PAGES

### 241 JACKSON AVE

<u>Year</u>	<u>Uses</u>	<u>Source</u>
1963	Ashworth John J	Pacific Telephone

### 0166 JACKSON AVE

<u>Year</u>	<u>Uses</u>	<u>Source</u>
1975	STOP N GO MKTS	Pacific Telephone

### JACKSON CT

#### 141 JACKSON CT

<u>Year</u>	<u>Uses</u>	<u>Source</u>
1991	ART ISANS	PACIFIC BELL WHITE PAGES

#### 151 JACKSON CT

<u>Year</u>	<u>Uses</u>	<u>Source</u>
1957	OIEN EVAMIAE	Pacific Telephone

#### 158 JACKSON CT

<u>Year</u>	<u>Uses</u>	<u>Source</u>
1991	BAUTISTA EMIL K GRAN ORIENTE FILIPINO	PACIFIC BELL WHITE PAGES

#### 161 JACKSON CT

<u>Year</u>	<u>Uses</u>	<u>Source</u>
1991	CHEN ANGELA INSURANCE AGENCY	PACIFIC BELL WHITE PAGES

## FINDINGS

### 169 JACKSON CT

<u>Year</u>	<u>Uses</u>	<u>Source</u>
1957	ROY S GROCERY & FISH MARKET	Pacific Telephone

### 175 JACKSON CT

<u>Year</u>	<u>Uses</u>	<u>Source</u>
1957	WALTERS JOE	Pacific Telephone

### 195 JACKSON CT

<u>Year</u>	<u>Uses</u>	<u>Source</u>
1957	GRAVES DARRELL E	Pacific Telephone

### JACKSON I

#### 161 JACKSON I

<u>Year</u>	<u>Uses</u>	<u>Source</u>
1991	Yim Realty	PACIFIC BELL WHITE PAGES

### JACKSON ST

#### 110 JACKSON ST

<u>Year</u>	<u>Uses</u>	<u>Source</u>
2017	AKIYAMA WELLNESS CENTER	Cole Information Services
2014	AKIYAMA WELLNESS	Cole Information Services
	AKIYAMA WELLNESS CENTER	Cole Information Services
2006	OFSLCNVLY	Haines Company, Inc.
	BOYS&GIRLSCLUB	Haines Company, Inc.
2000	BOYS & GIRLS CLB S CLARA CO MAIN	Haines & Company
1999	BOYS & GIRLS CLUB OF SANTA CLARA COUNTY	Cole Information Services
1996	BOYS & GIRLS CLUB OF SANTA CLARA COUNTY	Pacific Bell
1994	BOYS & GIRLS CLUB	Cole Information Services
1975	County Inc	Pacific Telephone
	Boys City Boys Club Of Santa Clara	Pacific Telephone
1970	Boys City Boys Club Of Santa Clara	R. L. Polk & Co.
	County Inc	R. L. Polk & Co.

## FINDINGS

<u>Year</u>	<u>Uses</u>	<u>Source</u>
1966	BOYS CITY BOYS CLUB OF SANTA CLARA COUNTY INC	R. L. Polk & Co.
1960	Boys City Boys Club of Santa Clara County Inc	R. L. Polk Co.
1955	Boys City of Santa Clara County Inc	R. L. Polk Co.

### 117 JACKSON ST

<u>Year</u>	<u>Uses</u>	<u>Source</u>
1968	CLARK JOEY	R. L. Polk Co.

### 123 JACKSON ST

<u>Year</u>	<u>Uses</u>	<u>Source</u>
1960	Louie Harry	R. L. Polk Co.
1950	Phils Car Wash	R. L. Polk & Co.

### 127 JACKSON ST

<u>Year</u>	<u>Uses</u>	<u>Source</u>
2006	GAM HOA PRINTING	Haines Company, Inc.
2004	HOA GAM	Cole Information Services
	HOA PRINTING GAM	Cole Information Services
2000	GAM HOA PRINTING	Haines & Company
1975	Social Beer Parlor tavern	Pacific Telephone
1970	Social Beer Parlor tavern	R. L. Polk & Co.
1966	SOCIAL BEER PARLOR TAVERN	R. L. Polk & Co.
1960	Social Beer Parlor tavern	R. L. Polk Co.
1955	Social Club tavern	R. L. Polk Co.
1950	Moscarella Jos liquors	R. L. Polk & Co.
1945	Moscarella Jos liquors	R. L. Polk Co.
1940	Vacant	R. L. Polk Co.

### 130 JACKSON ST

<u>Year</u>	<u>Uses</u>	<u>Source</u>
2014	GARDNER FAMILY HEALTH NETWORK	Cole Information Services

## FINDINGS

### 131 JACKSON ST

<u>Year</u>	<u>Uses</u>	<u>Source</u>
2017	WINGS CHINESE RESTAURANT	Cole Information Services
2014	WINGS CHINESE RESTAURANT	Cole Information Services
2009	WINGS CHINESE RESTAURANT	Cole Information Services
2006	WINGS CHINESE Rest AURANT	Haines Company, Inc. Haines Company, Inc.
2004	LOUIS WANG WINGS CHINESE RESTAURANT	Cole Information Services Cole Information Services
2000	WINGS CHINESE REST	Haines & Company
1999	WINGS CHINESE RESTAURANT WINGS CHINESE RESTAURANT	Cole Information Services Cole Information Services
1996	WINGS CHINESE RESTAURANT	Pacific Bell
1994	WINGS CHINESE RESTAURANT	Cole Information Services
1975	Wings Chinese Restaurant	Pacific Telephone
1970	Wings Chinese Restaurant	R. L. Polk & Co.
1966	WINGS CHINESE RESTAURANT	R. L. Polk & Co.
1960	Wings Chinese Restr	R. L. Polk Co.
1955	Wings Chinese Restr	R. L. Polk Co.
1950	Chan Wing J restr	R. L. Polk & Co.
1945	Chan W J restr	R. L. Polk Co.
1940	Chan Wing restr	R. L. Polk Co.
1935	Yuen Fong restr	R. L. Polk & Co. of California
1930	Yuen Fong restr	R. L. Polk Co. of California

### 140 JACKSON ST

<u>Year</u>	<u>Uses</u>	<u>Source</u>
2017	NICHI BEI BUSSAN NBKMONOSMARTIAL A	Cole Information Services
2014	NICHI BEI BUSSAN NBKMONOSMARTIAL A	Cole Information Services
2009	NICHI BEI BUSSAN NB	Cole Information Services
2006	NICHI BEI Buss AN ASPEN TEN SHOJI	Haines Company, Inc. Haines Company, Inc.
2004	NICHI BEI BUSSAN NB OCCUPANT UNKNOWN	Cole Information Services Cole Information Services



## FINDINGS

<u>Year</u>	<u>Uses</u>	<u>Source</u>
2004	ASPEN TEN SHOJI	Cole Information Services
2000	NICHI BEI BUSSAN	Haines & Company
	ASPEN TEN SHOJI	Haines & Company
1999	NICHI BEI BUSSAN NB KIMONOS MARTIAL ARTS SUPPLIES	Cole Information Services
1996	NICHI BEI BUSSAN NB	Pacific Bell
1994	NICHI BEI BUSSAN NB FUTONS	Cole Information Services
	ASPEN TEN	Cole Information Services
1975	Nichi Bei Bussan Department Store	Pacific Telephone
1970	N B Department Store	R. L. Polk & Co.
1966	N B DEPARTMENT STORE	R. L. Polk & Co.
1960	NB Dept Store	R. L. Polk Co.
1955	N B Dept Store	R. L. Polk Co.
1950	N B Dept Store	R. L. Polk & Co.
	Tatsuno D M	R. L. Polk & Co.
1940	Tanizaw a Takeo gro	R. L. Polk Co.

### 141 JACKSON ST

<u>Year</u>	<u>Uses</u>	<u>Source</u>
2004	OCCUPANT UNKNOWN	Cole Information Services
2000	NO CURRENT LISTING	Haines & Company
1999	BAMBIS PARTY SUPPLIES	Cole Information Services
	ACUPRESSURE-SHIATSU DOJO	Cole Information Services
	U S JAPAN INTRNTNL	Cole Information Services
	PERSONAL DESIGNS	Cole Information Services
	ALL JAPAN KARATE DO FEDERATION SHORINJI SHOTOKAN SKI	Cole Information Services
	NINJA-GENBUKAN DOJO	Cole Information Services
	TRADITIONAL ARTS	Cole Information Services
1996	PERSONAL DESIGNS	Pacific Bell
	TRADITIONAL ARTS	Pacific Bell
	ACUPRESSURE SHIATSU DOJO	Pacific Bell
	NINJA GENBUKAN DOJO	Pacific Bell

## FINDINGS

<u>Year</u>	<u>Uses</u>	<u>Source</u>
1996	ALL JAPAN KARATE DO FEDERATION SHORINJI	Pacific Bell
	U S JAPAN INTRNTNL	Pacific Bell
	A BAMBIS PARTY SUPPLIES	Pacific Bell
1994	U S JAPAN PUBLICITY	Cole Information Services
	ALL JAPAN KARATE FEDERATION	Cole Information Services
	PERSONAL DESIGNS	Cole Information Services
	TRADITIONAL ARTS	Cole Information Services
	ALL JAPAN KARATE DO FEDERATION	Cole Information Services
	ACUPRESSURE SHIATSU DOJO	Cole Information Services
1991	Art Isans	PACIFIC BELL WHITE PAGES
1975	Vacant	Pacific Telephone
1970	Vacant	R. L. Polk & Co.
1966	NO RETURN	R. L. Polk & Co.
1960	Chan Jas R	R. L. Polk Co.
1955	Chan James R	R. L. Polk Co.

### 148 JACKSON ST

<u>Year</u>	<u>Uses</u>	<u>Source</u>
1940	Morihiro E Y gas	R. L. Polk Co.
1935	Morihiro E Y gas sta	R. L. Polk & Co. of California

### 154 JACKSON ST

<u>Year</u>	<u>Uses</u>	<u>Source</u>
2017	SJ OMOGARI KOREAN RESTAURANTS	Cole Information Services
2014	SJ OMOGARI KOREAN RESTAURANTS	Cole Information Services
2006	OMOGARI KOREAN Rest AURANTS	Haines Company, Inc. Haines Company, Inc.
2004	SHOJI ICHINOSE OMOGARI KOREAN RESTAURANT	Cole Information Services Cole Information Services
2000	KATANAYA RAMEN	Haines & Company
1999	KATANA-YA RAMEN	Cole Information Services
1996	KATANA YA RAMEN	Pacific Bell
1994	KATANA YA RAMEN	Cole Information Services

## FINDINGS

<u>Year</u>	<u>Uses</u>	<u>Source</u>
1960	154 56 Vacant	R. L. Polk Co.

### 155 JACKSON ST

<u>Year</u>	<u>Uses</u>	<u>Source</u>
2009	CHRIS JOHNSON	Cole Information Services
1999	CHRIS JOHNSON	Cole Information Services

### 156 JACKSON ST

<u>Year</u>	<u>Uses</u>	<u>Source</u>
2000	NO CURRENT LISTING	Haines & Company
1960	154 56 Vacant	R. L. Polk Co.

### 158 JACKSON ST

<u>Year</u>	<u>Uses</u>	<u>Source</u>
2017	LAW OFFICE OF TODD FUJINAGA	Cole Information Services
2014	LAW OFFICE OF TODD FUJINAGA	Cole Information Services
2006	LAW OFFICES	Haines Company, Inc.
	FUJINAGATODD	Haines Company, Inc.
2004	OMEGARI KOREAN RESTAURANT	Cole Information Services
	TODD FUJINAGA	Cole Information Services
	FUJINAGA TODD LAW OFFICES	Cole Information Services
2000	FUJINAGA Todd	Haines & Company
	FUJINAGA & OSHIKA	Haines & Company
1994	GRAN ORIENTE FILIPINO	Cole Information Services
1991	Bautista Emil K Gran Oriente Filipino	PACIFIC BELL WHITE PAGES
1975	Gran Oriente Filipino Masonic Hall	Pacific Telephone
	Jones How ard E ins	Pacific Telephone
1970	Gran Oriente Filipino Masonic Hall	R. L. Polk & Co.
	Jones How ard E ins	R. L. Polk & Co.
1966	GRAN DRIENTE FILLIPINO MASONIC HALL	R. L. Polk & Co.
	JONES HOWARD INSURANCE AGENCY	R. L. Polk & Co.
1960	Gran Oriente Filipino Masonic Hall	R. L. Polk Co.

## FINDINGS

### 159 JACKSON ST

<u>Year</u>	<u>Uses</u>	<u>Source</u>
1955	Cook & Son Appliances	R. L. Polk Co.
1950	Cook & Son furn	R. L. Polk & Co.
1945	Jackson Street Trading Post 2d hd gds	R. L. Polk Co.
1940	North Star Social Club	R. L. Polk Co.

### 160 JACKSON ST

<u>Year</u>	<u>Uses</u>	<u>Source</u>
1950	Travelers Cafe	R. L. Polk & Co.

### 161 JACKSON ST

<u>Year</u>	<u>Uses</u>	<u>Source</u>
2017	CHLOES CLOSET	Cole Information Services
	YOSHIHARA FINANCIAL GROUP	Cole Information Services
	ARISTOCRATS	Cole Information Services
	NAKANO STEVE LAW OFFICE	Cole Information Services
	LIVE ACTION DIGITAL	Cole Information Services
2014	ARISTOCRATS	Cole Information Services
	NAKANO STEVE LAW OFFICE OF	Cole Information Services
	LIVE ACTION DIGITAL	Cole Information Services
	YOSHIHARA FINANCIAL GROUP	Cole Information Services
	FINANCIAL GROUP YOSHIHARA	Cole Information Services
	ELECTRIC ILLUSTRATION & DESIGN	Cole Information Services
	CHLOES CLOSET	Cole Information Services
2009	MAGNUS MENTIS	Cole Information Services
	FAR OUT TOYS	Cole Information Services
	ROBERTSON HARRY A LAW CORP	Cole Information Services
	SEARS ROEBUCK CO	Cole Information Services
	ELECTRIC ILLUSTRATION & DESIGN	Cole Information Services
	PHUNG THANH CHUNG	Cole Information Services
	NAKANO STEVE LAW OFFICE OF	Cole Information Services
2006	ELECTRNC	Haines Company, Inc.
	WILUAMS LAURIE K	Haines Company, Inc.
	GREGORY J ATTY	Haines Company, Inc.

## FINDINGS

<u>Year</u>	<u>Uses</u>	<u>Source</u>
2006	BUILDING	Haines Company, Inc.
	ELECTRIC	Haines Company, Inc.
	ILLUSTRATION&	Haines Company, Inc.
	DESIGN	Haines Company, Inc.
	ELECTRIC	Haines Company, Inc.
	ILLUSTRATION&	Haines Company, Inc.
	DESIGN	Haines Company, Inc.
	ALCHEMY	Haines Company, Inc.
	FAR OUT TOYS	Haines Company, Inc.
	LAMARSHALLY	Haines Company, Inc.
	LIVE ACTION	Haines Company, Inc.
	DIGITAL	Haines Company, Inc.
	NAKANO STEVE	Haines Company, Inc.
	LAWOFFICE OF	Haines Company, Inc.
	ROBERTSON HARRY	Haines Company, Inc.
2004	A LAW CORP	Haines Company, Inc.
	TOKARCZYK	Haines Company, Inc.
	LIVE ACTION DIGITAL	Cole Information Services
	LAW OFFICE OF STEVE NAKANO	Cole Information Services
	WILLIAMS LAURIE LMFT	Cole Information Services
	FAR OUT TOYS	Cole Information Services
	SEARS ROEBUCK CO	Cole Information Services
2000	THE HORTON GROUP	Cole Information Services
	MUTA NOBUYUKI	Cole Information Services
	3 AXIS INC	Cole Information Services
	ROBERTSON HARRY A LAW CORP	Haines & Company
	NAKANO STEVE LAW OFFICE OF	Haines & Company
	LIVE ACTION DIGITAL	Haines & Company
	JOHN H WELLS GENERAL CONTR	Haines & Company
	JAPAN CULTURE VIDEO	Haines & Company
	JAMCO	Haines & Company
	FAROUT TOYS	Haines & Company

## FINDINGS

<u>Year</u>	<u>Uses</u>	<u>Source</u>
2000	ELECTRIC ILLUSTRATION & DESIGN	Haines & Company
	DIAMOND CINDY A THE LAW OFCS	Haines & Company
	AETHER STORM	Haines & Company
	BUILDING	Haines & Company
1999	LIVE ACTION DIGITAL	Cole Information Services
	NAKANO STEVE LAW OFFICE OF	Cole Information Services
	ROBERTSON HARRY A LAW CORPORATION	Cole Information Services
	DIAMOND CINDY A THE LAW OFFICES OF	Cole Information Services
	SUGIHARA GLENN P ATTORNEY	Cole Information Services
	FAROUT TOYS	Cole Information Services
	JAPAN CULTURE VIDEO	Cole Information Services
	AETHER STORM	Cole Information Services
1996	3 JAPAN CULTURE VIDEO	Pacific Bell
	2 MIKADO JAPANESE GIFT SHOP	Pacific Bell
	BOCANEGRA A ATTORNEY AT LAW	Pacific Bell
	NAKANO & SUGIHARA LAW OFFICES OF	Pacific Bell
	220 GOLD COA ST ON LINE	Pacific Bell
1994	JAPAN CULTURE VIDEO	Cole Information Services
	THANH CHUNG PHUNG	Cole Information Services
	AMER MORTGAGE GROUP	Cole Information Services
	MIKADO JAPANESE GIFT SHOP	Cole Information Services
1991	Chen Angela Insurance Agency	PACIFIC BELL WHITE PAGES
1940	Moscarella Jos liquors	R. L. Polk Co.

### 162 JACKSON ST

<u>Year</u>	<u>Uses</u>	<u>Source</u>
2017	SEVEN BAMBOO	Cole Information Services
2014	SEVEN BAMBOO	Cole Information Services
2009	7 BAMBOO	Cole Information Services
2006	SEVEN BAMBOO	Haines Company, Inc.
2004	SEVEN BAMBOO	Cole Information Services
2000	SEVEN BAMBOO	Haines & Company
1999	SEVEN BAMBOO	Cole Information Services

## FINDINGS

<u>Year</u>	<u>Uses</u>	<u>Source</u>
1996	SEVEN BAMBOO	Pacific Bell
1994	SEVEN BAMBOO	Cole Information Services
1975	Tw in Dragon Restaurant	Pacific Telephone
1970	Rice Bowl Kitchen	R. L. Polk & Co.
1966	RICE BOWL KITCHEN	R. L. Polk & Co.
1960	Chinese Chef Kitchen restr	R. L. Polk Co.

### 163 JACKSON ST

<u>Year</u>	<u>Uses</u>	<u>Source</u>
1935	Reek & Lathrop billiards and restr	R. L. Polk & Co. of California
1930	Escalante Leo pool hall	R. L. Polk Co. of California
	Canomay Antonio barber	R. L. Polk Co. of California

### 164 JACKSON ST

<u>Year</u>	<u>Uses</u>	<u>Source</u>
2000	NO CURRENT LISTING	Haines & Company
1975	Seven Bamboo Club tavern	Pacific Telephone
1970	Seven Bamboo Club tavern	R. L. Polk & Co.
1966	ENT COOK & SON	R. L. Polk & Co.
	BAMBOO BAR TAVERN	R. L. Polk & Co.

### 165 JACKSON ST

<u>Year</u>	<u>Uses</u>	<u>Source</u>
1960	Kitchens Inc custom made	R. L. Polk Co.
1945	Vacant	R. L. Polk Co.
1940	Shiba Y watchmkr	R. L. Polk Co.
1935	Shiba Y jw lr	R. L. Polk & Co. of California

### 166 JACKSON ST

<u>Year</u>	<u>Uses</u>	<u>Source</u>
1960	Chinese Cellar restr	R. L. Polk Co.

### 167 JACKSON ST

<u>Year</u>	<u>Uses</u>	<u>Source</u>
1945	Vacant	R. L. Polk Co.
1930	Shiba Y wtch repr	R. L. Polk Co. of California

## FINDINGS

### 168 JACKSON ST

<u>Year</u>	<u>Uses</u>	<u>Source</u>
2017	THE MOREY J CO INC	Cole Information Services
2009	THE J MOREY CO	Cole Information Services
2006	THEINC	Haines Company, Inc.
	MOREY J COMPANY	Haines Company, Inc.
2004	MOREY J CO	Cole Information Services
	ARROWOOD INSURANCE SERVICES	Cole Information Services
2000	ARROWOOD INSURANCE SERVICES	Haines & Company
1999	DAI-ICHI ENTERPRISE	Cole Information Services
	ARROWOOD INSURANCE SERVICES	Cole Information Services
1996	4 DAI ICHI ENTERPRISE	Pacific Bell
	3 ARROWOOD INSURANCE SERVICES	Pacific Bell
1994	CHARLES DOSS DESIGN	Cole Information Services
	WRIGHT TOUCH	Cole Information Services
1975	Gilbert & Associates archt	Pacific Telephone
1970	Marburg Churchill Associates archt	R. L. Polk & Co.
1966	MARBURG C FRED ARCHT	R. L. Polk & Co.
1960	Marburg Fred C archt A	R. L. Polk Co.
1955	Williams J S Co real est	R. L. Polk Co.
1945	Aravelo I L	R. L. Polk Co.
1940	Arevalo Isedoro	R. L. Polk Co.
1935	Oriental	R. L. Polk & Co. of California
1930	Escalante Leo	R. L. Polk Co. of California

### 169 JACKSON ST

<u>Year</u>	<u>Uses</u>	<u>Source</u>
2017	SAKURA NAIL BAR	Cole Information Services
2014	SAKURA NAIL BAR	Cole Information Services
	JOHN CASILLAS	Cole Information Services
2004	EIKO HAYASHI	Cole Information Services
2000	CHIKHANI Steve R	Haines & Company
1996	FUKUMURA ROY T	Pacific Bell
1994	ROY T FUKUMURA CPA	Cole Information Services



## FINDINGS

<u>Year</u>	<u>Uses</u>	<u>Source</u>
1975	Fukumura Roy T	Pacific Telephone
1970	Vacant	R. L. Polk & Co.
1966	ROYS MARKET	R. L. Polk & Co.
1960	Fukumura T Roy	R. L. Polk Co.
	Roys Gro & Fish Mkt	R. L. Polk Co.
1955	Fukumura Eizo	R. L. Polk Co.
	Roys Grocery	R. L. Polk Co.
1950	Fukumura Eizo gro	R. L. Polk & Co.
1940	Vacant	R. L. Polk Co.
1935	Okida Bros geal mdse	R. L. Polk & Co. of California
1930	Okida Bros genl mdse	R. L. Polk Co. of California

### 170 JACKSON ST

<u>Year</u>	<u>Uses</u>	<u>Source</u>
2017	JIMBOS	Cole Information Services
2014	JIMBOS	Cole Information Services
2006	MAKO SALON	Haines Company, Inc.
2004	MAKOS SALON	Cole Information Services
2000	MAKO SALON	Haines & Company
	MOREY J CO THE INC	Haines & Company
1999	MOREY J COMPANY THE INCORPORATED	Cole Information Services
1996	MOREY J COMPANY THE INC	Pacific Bell
1994	J MOREY CO	Cole Information Services
1975	Mineta Insurance Agency	Pacific Telephone

### 171 JACKSON ST

<u>Year</u>	<u>Uses</u>	<u>Source</u>
2017	SHABURI	Cole Information Services
2014	SHABURI	Cole Information Services
2004	CHRISTINES FASHIONS	Cole Information Services
2000	CHRISTINES FASHIONS	Haines & Company
1996	CHRISTINES FASHIONS	Pacific Bell
1994	CHRISTINES FASHIONS	Cole Information Services

## FINDINGS

### 172 JACKSON ST

<u>Year</u>	<u>Uses</u>	<u>Source</u>
2006	HOUSE OF MAI LAI	Haines Company, Inc.
2004	HOUSE OF MAI LAI	Cole Information Services
	OCCUPANT UNKNOWN	Cole Information Services
2000	HOUSE OF MAILAI	Haines & Company
1999	HOUSE OF MAI LAI	Cole Information Services
1996	HOUSE OF MAI LAI	Pacific Bell
1994	HOUSE OF MAI LAI	Cole Information Services
1975	House Of Mai Lai beauty shop	Pacific Telephone
1970	House Of Mai Lai beauty shop	R. L. Polk & Co.
1966	GEM TRAVEL SERVICE	R. L. Polk & Co.
1960	Vacant	R. L. Polk Co.

### 175 JACKSON ST

<u>Year</u>	<u>Uses</u>	<u>Source</u>
2006	SANJSETOFUPCO	Haines Company, Inc.
2004	SAN JOSE TOFU CO	Cole Information Services
	LAB LINK SJ MED CTR	Cole Information Services
2000	SANJSE TOFU CO	Haines & Company
1999	SAN JOSE TOFU COMPANY	Cole Information Services
1996	SAN JOSE TOFU CO	Pacific Bell
1994	SAN JOSE TOFU CO	Cole Information Services
1975	San Jose Tofu Co bakery	Pacific Telephone
1970	San Jose Tofu Co bakery	R. L. Polk & Co.
1966	SAN JOSE TOFU CO BAKERY	R. L. Polk & Co.
1960	San Jose Tofu Co w hol bakery	R. L. Polk Co.
1955	Nozaki Takeshi	R. L. Polk Co.
	San Jose Tofu Co bakery	R. L. Polk Co.
1950	San Jose Tofu Co bakers	R. L. Polk & Co.
	Okagaki W J radios	R. L. Polk & Co.
1945	Najar A P	R. L. Polk Co.
1940	Magdirila C R barber	R. L. Polk Co.
1930	Taddo Rose Mrs	R. L. Polk Co. of California

## FINDINGS

### 181 JACKSON ST

<u>Year</u>	<u>Uses</u>	<u>Source</u>
1935	Canolnay Antonio barber	R. L. Polk & Co. of California
1930	Vacant	R. L. Polk Co. of California

### 184 JACKSON ST

<u>Year</u>	<u>Uses</u>	<u>Source</u>
2017	ASIAN LAW ALLIANCE	Cole Information Services
	THE J MOREY CO INC	Cole Information Services
2014	ASIAN LAW ALLIANCE	Cole Information Services
	J MOREY INSURANCE	Cole Information Services
2009	ASIAN LAW ALLIANCE	Cole Information Services
	SANTA CLARA COUNTY ASIAN LAW	Cole Information Services
2006	ALLIANCE	Haines Company, Inc.
	ASIAN LAW	Haines Company, Inc.
2004	ASIAN LAW ALLIANCE	Cole Information Services
	OCCUPANT UNKNOWN	Cole Information Services
2000	ASIAN LAW ALLIANCE	Haines & Company
1999	ASIAN LAW ALLIANCE	Cole Information Services
1996	ASIAN LAW ALLIANCE	Pacific Bell
1994	ASIAN LAW ALLIANCE	Cole Information Services
1975	Watanabe Dry Goods	Pacific Telephone
1970	Ichikaw as Dry Goods	R. L. Polk & Co.
1966	ICHIKAWAS DRY GOODS	R. L. Polk & Co.
1960	Ichikaw as Dry Gds	R. L. Polk Co.
1955	Ichikaw as Dept Store	R. L. Polk Co.
1950	Ichikaw a Torakichi dry gds	R. L. Polk & Co.

### 185 JACKSON ST

<u>Year</u>	<u>Uses</u>	<u>Source</u>
1966	VACANT	R. L. Polk & Co.
1960	Hollister Seed Co	R. L. Polk Co.
1955	Hollister Seed Co	R. L. Polk Co.

## FINDINGS

### 193 JACKSON ST

<u>Year</u>	<u>Uses</u>	<u>Source</u>
2017	GOMBEI JAPANESE RESTAURANT	Cole Information Services
2014	GOMBEI JAPANESE RESTAURANT	Cole Information Services
2009	GOMBEI JAPANESE RESTAURANT SAN JOSE	Cole Information Services
2006	HOKONO Busi NESS	Haines Company, Inc.
	INVESTMENTS	Haines Company, Inc.
	GOMBEI JAPANESE	Haines Company, Inc.
2004	OCCUPANT UNKNOWN	Cole Information Services
	GOMBEI JAPANESE RESTAURANT	Cole Information Services
2000	MORITA Frederic	Haines & Company
	GOHBEI JAPANESE REST	Haines & Company
1999	GOMBEI JAPANESE RESTAURANT	Cole Information Services
1996	Murotsune Tom	Pacific Bell
	GOMBEI JAPANESE RESTAURANT	Pacific Bell
1994	GOMBEI JAPANESE RESTAURANT	Cole Information Services
	MUROTSUNE, TOM	Cole Information Services
1975	Murotsune Tom	Pacific Telephone
	Tom & Marys Snack Shop	Pacific Telephone
1970	Murotsune Tom	R. L. Polk & Co.
	Tom & Marys Snack Shop	R. L. Polk & Co.
1966	MUROTSUNE TOM	R. L. Polk & Co.
	TOM & MARYS SNACK SHOP RESTR CY	R. L. Polk & Co.
	SAKURA CONSTRUCTION CO INC GENL BLDG CONTR	R. L. Polk & Co.
1960	Murotsune Tom	R. L. Polk Co.
	Tom & Marys Snack Shop restr	R. L. Polk Co.
1955	Murotsune Tom T	R. L. Polk Co.
	Tom & Marys Snack Shop restr	R. L. Polk Co.
1950	Tom & Marys Snack Shop restr	R. L. Polk & Co.
1945	Sierras J L	R. L. Polk Co.
1940	Kurotsuchi Frank barber	R. L. Polk Co.
1935	Kurotsuchi Frank barber	R. L. Polk & Co. of California

## FINDINGS

<u>Year</u>	<u>Uses</u>	<u>Source</u>
1930	Yamamoto H barber	R. L. Polk Co. of California
1925	Yamanoto H	R. L. Polk & Co.

### 194 JACKSON ST

<u>Year</u>	<u>Uses</u>	<u>Source</u>
2017	ORANGE CRUSH STUDIOS	Cole Information Services
2014	ORANGE CRUSH STUDIOS	Cole Information Services
2006	KODA BEN	Haines Company, Inc.
2004	HENRY H LIEM	Cole Information Services
2000	LIEM HENRY HATTY AT LAW	Haines & Company
1996	Ying Maichu	Pacific Bell
1994	JACKSON BARBERS	Cole Information Services
1975	Jackson Barber Shop	Pacific Telephone
1970	Jackson Barber Shop	R. L. Polk & Co.
1966	JACKSON BARBER SHOP	R. L. Polk & Co.
1960	Jackson Barber Shop	R. L. Polk Co.
1955	Jackson Barber shop	R. L. Polk Co.
1950	Fukuda Takeo barber	R. L. Polk & Co.

### 195 JACKSON ST

<u>Year</u>	<u>Uses</u>	<u>Source</u>
2004	OCCUPANT UNKNOWN	Cole Information Services
2000	NO CURRENT LISTING	Haines & Company
1960	Morita Frederic	R. L. Polk Co.
1955	Torigoe Ernest dentist	R. L. Polk Co.
1950	Hongo Yuca dentist	R. L. Polk & Co.

### 197 JACKSON ST

<u>Year</u>	<u>Uses</u>	<u>Source</u>
2017	ROY'S STATION COFFEE & TEA	Cole Information Services
	ROY'S STATION	Cole Information Services
2014	ROY'S STATION	Cole Information Services
	ROY'S STATION COFFEE & TEA	Cole Information Services
2000	MUROTSUNE Roy	Haines & Company

## FINDINGS

<u>Year</u>	<u>Uses</u>	<u>Source</u>
1996	ROYr S SERVICE	Pacific Bell
1994	ROYS SERVICE	Cole Information Services
1975	Roys Service gas sta	Pacific Telephone
1970	Roys Service gas sta	R. L. Polk & Co.
1966	ROYS SERVICE GAS STA	R. L. Polk & Co.
1960	Mike & Roys Serv gas sta	R. L. Polk Co.
1955	Mike & Roys Serv gas sta	R. L. Polk Co.
1950	Mike & Roy gas sta	R. L. Polk & Co.
1945	Blase Bros garage	R. L. Polk Co.
1940	Bill & Dugs gas sta	R. L. Polk Co.
1935	Vacant	R. L. Polk & Co. of California
1930	Oriental	R. L. Polk Co. of California

### 198 JACKSON ST

<u>Year</u>	<u>Uses</u>	<u>Source</u>
2009	UCHIDA TRAVEL	Cole Information Services
2006	UCHIDA TRAVEL	Haines Company, Inc.
2004	UCHIDA TRAVEL	Cole Information Services
2000	UCHIDA TRAVEL	Haines & Company
1996	UCHIDA TRAVEL	Pacific Bell
1994	UCHIDA TRAVEL	Cole Information Services
1975	Jackson Drugs	Pacific Telephone
1970	Jackson Drugs	R. L. Polk & Co.
1966	JACKSON DRUGS	R. L. Polk & Co.
1960	Jackson Drugs	R. L. Polk Co.
1955	Jackson Drugs	R. L. Polk Co.
1950	Tokunaga L F drugs	R. L. Polk & Co.

### 199 JACKSON ST

<u>Year</u>	<u>Uses</u>	<u>Source</u>
2009	SANTOKH SOHAL	Cole Information Services
1999	SANTOKH SOHAL	Cole Information Services

## FINDINGS

### 201 JACKSON ST

<u>Year</u>	<u>Uses</u>	<u>Source</u>
2017	KAYS SHISEIDO COSMETICS	Cole Information Services
	NAGAREDA STUDIO	Cole Information Services
2014	NAGAREDA STUDIO	Cole Information Services
	KAYS SHISEIDO COSMETICS	Cole Information Services
2009	KAYS SHISEIDO COSMETICS	Cole Information Services
	NAGAREDA ST	Cole Information Services
	BEARD PAPA S CUPERTINO	Cole Information Services
2006	KAYS SHISEIDO	Haines Company, Inc.
	NAGAREDA STUDIO	Haines Company, Inc.
	COSMETICS	Haines Company, Inc.
2004	KAYS SHISEIDO COSMETICS	Cole Information Services
	NAGAREDA STUDIO	Cole Information Services
2000	NAGAREDA STUDIO	Haines & Company
	KAYS SHISEIDO CSMTC	Haines & Company
1999	NAGAREDA STUDIO	Cole Information Services
	KAYS SHISEIDO COSMETICS	Cole Information Services
1996	NAGAREDA STUDIO	Pacific Bell
	KAYS SHISEIDO COSMETICS	Pacific Bell
1994	NAGAREDA, JAMES	Cole Information Services
	KAYS SHISEIDO COSMETICS	Cole Information Services
1975	Tate Kaz Duke Insurance Co	Pacific Telephone
	Keys Shiseido	Pacific Telephone
1970	Rear Taketa Magosaku	R. L. Polk & Co.
	Clarks Barber Shop	R. L. Polk & Co.
1966	REAR TAKETA MAGOSAKU	R. L. Polk & Co.
	CLARKS POOL HALL CY	R. L. Polk & Co.
	CLARKS BARBER SHOP	R. L. Polk & Co.
1960	Taketa Magosaku	R. L. Polk Co.
	Clarks Pool Hall CY	R. L. Polk Co.
	Clarks Barber Shop	R. L. Polk Co.
1955	Taketa Magosaku	R. L. Polk Co.

## FINDINGS

<u>Year</u>	<u>Uses</u>	<u>Source</u>
1955	Taketa Billiards	R. L. Polk Co.
1950	Taketa K K billiards	R. L. Polk & Co.
1945	Roys 2d hd gds	R. L. Polk Co.
1940	Taketa K K barber	R. L. Polk Co.
1935	Growers Supply Co seeds	R. L. Polk & Co. of California
1930	Okida Bros Emporium genl mdse	R. L. Polk Co. of California

### 203 JACKSON ST

<u>Year</u>	<u>Uses</u>	<u>Source</u>
1955	Taketas Barber Shop	R. L. Polk Co.
1950	Taketa K K barber	R. L. Polk & Co.

### 205 JACKSON ST

<u>Year</u>	<u>Uses</u>	<u>Source</u>
2009	QUALITY BUSINESS MACHINES	Cole Information Services
	GRACEFUL SPEECH	Cole Information Services
2006	TAISAN INC	Haines Company, Inc.
	MACHS	Haines Company, Inc.
	QUALITY Busn S	Haines Company, Inc.
2004	QUALITY BUSINESS MACHINES	Cole Information Services
2000	QUALITY BUSNS MACHS	Haines & Company
	NISHIJIMA Henry	Haines & Company
	HANKS CSTM RODE & REEL	Haines & Company
1999	QUALITY BUSINESS MACHINES	Cole Information Services
	HANKS CUSTOM ROD & REEL	Cole Information Services
1996	A QUALITY BUSINESS MACHINES	Pacific Bell
1994	HANKS CUSTOM ROD & REEL	Cole Information Services
	QUALITY BUSINESS MACHINES	Cole Information Services
1975	Driftwood Tropical Fish Aquarium	Pacific Telephone
1970	Kays Cosmetics	R. L. Polk & Co.
1966	SHISEIDO KD	R. L. Polk & Co.
1960	Okamoto Robt S optom	R. L. Polk Co.
1955	Okamoto Robt S optom	R. L. Polk Co.
1950	Araki M M Mrs beauty shop	R. L. Polk & Co.



## FINDINGS

### 206 JACKSON ST

<u>Year</u>	<u>Uses</u>	<u>Source</u>
1945	Ralden Gerald	R. L. Polk Co.

### 208 JACKSON ST

<u>Year</u>	<u>Uses</u>	<u>Source</u>
2017	NAKASHIMA GOLF	Cole Information Services
2014	NAKASHIMA GOLF	Cole Information Services
	VAPERS VAULT	Cole Information Services
2009	HIROS GOLF SHOP	Cole Information Services
2006	HIROS GOLF SHOP	Haines Company, Inc.
2004	HIROS GOLF SHOP	Cole Information Services
	OCCUPANT UNKNOWN	Cole Information Services
2000	HIROS GOLF SHOP	Haines & Company
1999	HIROS GOLF SHOP	Cole Information Services
1996	HIROS GOLF SHOP	Pacific Bell
1994	HIROS GOLF SHOP	Cole Information Services
1975	Hashimoto Drug Store CY	Pacific Telephone
1970	Hashimoto Drug Store CY	R. L. Polk & Co.
1966	HASHIMOTO DRUG STORE	R. L. Polk & Co.
1960	Hashimoto Drug Store	R. L. Polk Co.
1955	Hashimoto Drug Store	R. L. Polk Co.

### 209 JACKSON ST

<u>Year</u>	<u>Uses</u>	<u>Source</u>
2014	TED ASATO	Cole Information Services
2006	ASATO Ted	Haines Company, Inc.
2004	TED ASATO	Cole Information Services
	FRANK DEVINE	Cole Information Services
2000	NISHIJIMA HANK	Haines & Company
1999	NISHIJIMA HANK	Cole Information Services
1996	HANKS CUSTOM ROD & REEL	Pacific Bell
	G Nguyen Kinh	Pacific Bell
1994	NAKASHIMA, M	Cole Information Services
1975	No Return	Pacific Telephone

## FINDINGS

<u>Year</u>	<u>Uses</u>	<u>Source</u>
1970	Taketa Building	R. L. Polk & Co.
	Kawamura Geo I dentist	R. L. Polk & Co.
1966	KAWAMURA GEO I DENTIST CY	R. L. Polk & Co.
	TAKETA BUILDING	R. L. Polk & Co.
	MURATA YOSH	R. L. Polk & Co.
1960	Iwamoto Roy	R. L. Polk Co.
	Kawamura Geo I dentist	R. L. Polk Co.
	Taketa Building	R. L. Polk Co.
1955	Taketa Harry T	R. L. Polk Co.
	Kawamura Geo I dentist	R. L. Polk Co.
	Taketa Building	R. L. Polk Co.
1950	Okamoto R S	R. L. Polk & Co.
	Taketa Building	R. L. Polk & Co.
	Araki Noboru	R. L. Polk & Co.
	Kawamura G I dentist	R. L. Polk & Co.
	Kimura M M phys	R. L. Polk & Co.
1945	Taketa Harry	R. L. Polk Co.
	1/2 Vacant	R. L. Polk Co.
1940	Taihei Hotel	R. L. Polk Co.
	Taketa Toshinaga	R. L. Polk Co.
	Watanabe L M phys	R. L. Polk Co.
	1/2 Camille Beauty Salon	R. L. Polk Co.
1935	Takai Hotel	R. L. Polk & Co. of California
	Taketa Kiumataro	R. L. Polk & Co. of California
	Taketa Toshinaga	R. L. Polk & Co. of California
	Watanabe L M phys	R. L. Polk & Co. of California
1930	Taichai Hotel	R. L. Polk Co. of California
1925	Takeda K	R. L. Polk & Co.
	Hotel Taihei	R. L. Polk & Co.

### 210 JACKSON ST

<u>Year</u>	<u>Uses</u>	<u>Source</u>
2017	SOLE ON ICE	Cole Information Services

## FINDINGS

<u>Year</u>	<u>Uses</u>	<u>Source</u>
2014	SOLE ON ICE	Cole Information Services
2004	ANTOINE PHAM	Cole Information Services
2000	HASHIMOTO Edith	Haines & Company
	CLASSIC ROCK THE	Haines & Company
1999	CLASSIC ROCK THE	Cole Information Services
1996	CLASSIC ROCK THE	Pacific Bell
1994	CLASSIC ROCK	Cole Information Services
1975	Jackson Jew elry	Pacific Telephone
1970	Jackson Jew elry	R. L. Polk & Co.
1966	JACKSON JEWELRY	R. L. Polk & Co.

### 211 JACKSON ST

<u>Year</u>	<u>Uses</u>	<u>Source</u>
2017	KUMAKO	Cole Information Services
2014	KUMAKO	Cole Information Services
2009	KUMAKO INC	Cole Information Services
2006	YASU INC	Haines Company, Inc.
2004	OCCUPANT UNKNOWN	Cole Information Services
	BENTO XPRESS	Cole Information Services
2000	BENTO XPRESS	Haines & Company
	BENTO EXPRESS	Haines & Company
1999	BENTO EXPRESS	Cole Information Services
1996	BENTO XPRESS	Pacific Bell
1994	BENTO XPRESS	Cole Information Services
1975	Nishijima Henry H	Pacific Telephone
	Hanks Coffee Shop	Pacific Telephone
1970	Hanks Coffee Shop	R. L. Polk & Co.
1966	HANKS COFFEE SHOP RESTR	R. L. Polk & Co.
1960	Taketas Restr & Liquors	R. L. Polk Co.
	Taketa Harry T	R. L. Polk Co.
1955	Taketas Restr	R. L. Polk Co.
1950	Hashimoto J T drugs	R. L. Polk & Co.
1945	Vacant	R. L. Polk Co.

## FINDINGS

<u>Year</u>	<u>Uses</u>	<u>Source</u>
1940	Taketa Toshinaga confy	R. L. Polk Co.
1935	Taketa Toshinaga confy	R. L. Polk & Co. of California
1930	Taketa T soft drinks	R. L. Polk Co. of California

### 212 JACKSON ST

<u>Year</u>	<u>Uses</u>	<u>Source</u>
2017	SHINMORI OPTOMETRY	Cole Information Services
2009	GREG UMAMOTO	Cole Information Services
	NATIONAL ASSN FOR THE SELF EMPLOYED	Cole Information Services
2006	SELF EMPLOYED	Haines Company, Inc.
	NATLASN FOR THE	Haines Company, Inc.
	MOBILE ACCESS	Haines Company, Inc.
2004	NATIONAL ASCTN FOR THE SELF	Cole Information Services
2000	NO CURRENT LISTING	Haines & Company
1999	SHINMORI TINA C OD	Cole Information Services
	OKAMOTO ROBERT S OD	Cole Information Services
1996	OKAMOTO ROBT S	Pacific Bell
1994	TINA C SHINMORI OD	Cole Information Services
	ROBERT S OKAMOTO OD	Cole Information Services
1975	Okamoto Robt S optom	Pacific Telephone
1970	Okamoto Robt S optom	R. L. Polk & Co.
1966	OKAMOTO ROBT S OPTOM	R. L. Polk & Co.

### 214 JACKSON ST

<u>Year</u>	<u>Uses</u>	<u>Source</u>
2017	SHINMORI OPTOMETRY	Cole Information Services
	TINA SHINMORI OD	Cole Information Services
2014	SHINMORI TINA OD	Cole Information Services
	SHINMORI OPTOMETRY	Cole Information Services
2009	SHINMORI TINA OD	Cole Information Services
	ROBERT S OKAMOTO OD SHIMMORI	Cole Information Services
2006	SHINMORITINAC	Haines Company, Inc.
	OKAMOTO ROBT S	Haines Company, Inc.

## FINDINGS

<u>Year</u>	<u>Uses</u>	<u>Source</u>
2004	OCCUPANT UNKNOWN	Cole Information Services
	DR ROBERT S OKAMOTO OD	Cole Information Services
2000	OKAMOTO ROBTs OD	Haines & Company
	SHINMORI TINA C OD	Haines & Company
1996	AKIS BAKERY	Pacific Bell
1994	AKIS BAKERY	Cole Information Services
1975	Akis Bakery	Pacific Telephone
1970	Akis Bakery	R. L. Polk & Co.
1966	OKIS BAKERY	R. L. Polk & Co.

### 215 JACKSON ST

<u>Year</u>	<u>Uses</u>	<u>Source</u>
2017	KAITA RESTAURANT	Cole Information Services
2014	KAITA RESTAURANT	Cole Information Services
2009	KAITA RESTAURANT	Cole Information Services
2006	KAITA Rest AURANT	Haines Company, Inc.
2004	OCCUPANT UNKNOWN	Cole Information Services
2000	GINZA RESTAURANT	Haines & Company
1999	GINZA RESTAURANT	Cole Information Services
1996	GINZA RESTAURANT	Pacific Bell
1994	GINZA RESTAURANT	Cole Information Services
1975	Ginza Cafe	Pacific Telephone
1970	Ginza Cafe	R. L. Polk & Co.
1966	GINZA CAFE	R. L. Polk & Co.
1960	Ginza Cafe	R. L. Polk Co.
1955	Vacant	R. L. Polk Co.
1935	Ishakawa Nobukichi dry gds	R. L. Polk & Co. of California

### 216 JACKSON ST

<u>Year</u>	<u>Uses</u>	<u>Source</u>
1960	Soko Hdw Co stge	R. L. Polk Co.
1955	Soko Hdw Co toys	R. L. Polk Co.
1950	Gloria J D radios	R. L. Polk & Co.
1945	Vacant	R. L. Polk Co.

## FINDINGS

<u>Year</u>	<u>Uses</u>	<u>Source</u>
1940	Iwasaki Seizo tailor	R. L. Polk Co.
1935	Iwasaki Seizo tailor	R. L. Polk & Co. of California
1930	Iwasaki S tailor	R. L. Polk Co. of California
1925	Iwasaki S	R. L. Polk & Co.

### 217 JACKSON ST

<u>Year</u>	<u>Uses</u>	<u>Source</u>
2017	SHUEI DO MANJU SHOP	Cole Information Services
2014	SHUEI DO MANJU SHOP	Cole Information Services
2009	SHUEI DO MANJU SHOP	Cole Information Services
2006	SHUEI DOMANJU	Haines Company, Inc.
2004	OCCUPANT UNKNOWN	Cole Information Services
	SHUEI DO MANJU SHOP	Cole Information Services
2000	SHUEI DO MANJU SHOP	Haines & Company
1996	SHUEI DO MANJU SHOP	Pacific Bell
1994	SHUEI DO MANJU SHOP	Cole Information Services
1975	Shuei Do Manju Confectionery	Pacific Telephone
1970	Shuei Do Manju Confectionery	R. L. Polk & Co.
1966	SHUEI DO CONFECTIONERY	R. L. Polk & Co.
1960	Shuei Do Confy	R. L. Polk Co.
1955	Shuei Do Confy	R. L. Polk Co.

### 218 JACKSON ST

<u>Year</u>	<u>Uses</u>	<u>Source</u>
1960	Vacant	R. L. Polk Co.
1955	Vacant	R. L. Polk Co.
1950	Okamoto R S optom	R. L. Polk & Co.
1945	Emmite Saml shoe repr	R. L. Polk Co.
1940	Emmite Saml shoe repr	R. L. Polk Co.
1935	Emmite Saml shoe repr	R. L. Polk & Co. of California
1930	Vacant	R. L. Polk Co. of California

## FINDINGS

### 219 JACKSON ST

<u>Year</u>	<u>Uses</u>	<u>Source</u>
2017	NIKKEI TRADITIONS	Cole Information Services
2014	NIKKEI TRADITIONS	Cole Information Services
2009	NIKKEI TRADITIONS	Cole Information Services
2006	NIKKETRADITIONS	Haines Company, Inc.
2004	NIKKEI TRADITIONS	Cole Information Services
	OCCUPANT UNKNOWN	Cole Information Services
2000	GINZAGROUP	Haines & Company
1999	GINZA GROUP	Cole Information Services
1996	GINZA GROUP	Pacific Bell
1975	Phil Am Travel Agency	Pacific Telephone
1970	Vacant	R. L. Polk & Co.
1966	SOKO HARDWARE CO	R. L. Polk & Co.
1960	Soko Hdw Co	R. L. Polk Co.
1955	Soko Hdw Co	R. L. Polk Co.
1945	Vacant	R. L. Polk Co.
1940	Furushe Ichihei photog	R. L. Polk Co.
1935	Dobashi Kiyoshi	R. L. Polk & Co. of California
1930	Oriental	R. L. Polk Co. of California

### 221 JACKSON ST

<u>Year</u>	<u>Uses</u>	<u>Source</u>
2017	STATE OF GRACE	Cole Information Services
2014	STATE OF GRACE	Cole Information Services
2000	NO CURRENT LISTING	Haines & Company
1975	Vacant	Pacific Telephone
1970	Dairs Shanghai Restaurant	R. L. Polk & Co.
1966	BILLS SHANGHAI RESTAURANT	R. L. Polk & Co.
1960	Bills Shanghai Restr CY	R. L. Polk Co.
1955	Bills Shanghai Restr	R. L. Polk Co.
1945	Vacant	R. L. Polk Co.
	1/2 Vacant	R. L. Polk Co.
1940	Vacant	R. L. Polk Co.

## FINDINGS

<u>Year</u>	<u>Uses</u>	<u>Source</u>
1940	1/2 Tanabe Nobu confy	R. L. Polk Co.
1935	1/2 Tanabe K confy	R. L. Polk & Co. of California
1930	Oriental	R. L. Polk Co. of California
	1/2 Tanabe K confr	R. L. Polk Co. of California
1925	Ishino D	R. L. Polk & Co.
	1/2 Tanabe K	R. L. Polk & Co.

### 222 JACKSON ST

<u>Year</u>	<u>Uses</u>	<u>Source</u>
2006	LEAGUE	Haines Company, Inc.
	SANJSE SOCCER	Haines Company, Inc.
2000	SANJSE SOCCER LEAGUE	Haines & Company

### 223 JACKSON ST

<u>Year</u>	<u>Uses</u>	<u>Source</u>
2017	BISCUITS	Cole Information Services
2014	BISCUITS	Cole Information Services
2006	SERVICE	Haines Company, Inc.
	PROFSNLCARGO	Haines Company, Inc.
	SERVICES	Haines Company, Inc.
	REPPIES TOURS	Haines Company, Inc.
	REPPIES TRAVEL	Haines Company, Inc.
2004	REPPIES TRAVEL SERVICE	Cole Information Services
	REPPIES TOURS	Cole Information Services
	PROFESSIONAL CARGO SERVICES	Cole Information Services
2000	PROFSNL CARGO SERVS	Haines & Company
	REPPIES TOURS	Haines & Company
	REPPIES TRAVEL SERV	Haines & Company
1999	ESTEVA INTERNATIONAL TRAVEL	Cole Information Services
	REPPIES TOURS	Cole Information Services
	PROFESSIONAL CARGO SERVICES	Cole Information Services
	REPPIES TRAVEL SERVICE	Cole Information Services
1996	REPPIES TRAVEL SERVICE	Pacific Bell
	PROFESSIONAL CARGO SERVICES	Pacific Bell



## FINDINGS

<u>Year</u>	<u>Uses</u>	<u>Source</u>
1996	REPPIES TOURS	Pacific Bell
1994	REPPIES TOURS	Cole Information Services
	REPPIES TRAVEL SVC	Cole Information Services
	PROFESSIONAL CARGO SVC INC	Cole Information Services
1991	Professional Cargo Services	PACIFIC BELL WHITE PAGES
1975	Reppies Flow er Shop	Pacific Telephone
1970	Reppies Flow er Shop ret 298 o662	R. L. Polk & Co.
1966	REPPIES FLOWER SHOP RET	R. L. Polk & Co.
1960	Jackson Shoe Serv repr	R. L. Polk Co.
1955	Jackson Shoe Repair	R. L. Polk Co.
1950	Terada Ternyoshi shoe repr	R. L. Polk & Co.
1945	Vacant	R. L. Polk Co.
1940	Vacant	R. L. Polk Co.
1935	Yasuda Riich barber o	R. L. Polk & Co. of California
1930	Yasuda R barber	R. L. Polk Co. of California
1925	Yasuda R	R. L. Polk & Co.

### 224 JACKSON ST

<u>Year</u>	<u>Uses</u>	<u>Source</u>
2017	TSUGARU JAPANESE RESTAURANT	Cole Information Services
	DALE SASAKI	Cole Information Services
	SASAKI & KNOFF	Cole Information Services
	LOCAL LABEL	Cole Information Services
2014	KNOFF SASAKI	Cole Information Services
	SASAKI & KNOFF	Cole Information Services
	TSUGARU JAPANESE RESTAURANT	Cole Information Services
2009	DALE SASAKI	Cole Information Services
	DALE SASAKI & SHARON KNOFF	Cole Information Services
	TSUGARU JAPANESE RESTAURANT	Cole Information Services
2006	CUMMINS CHARLES	Haines Company, Inc.
	FJRATTY	Haines Company, Inc.
	SASAKI & KNOPE A	Haines Company, Inc.
	PRO CORP	Haines Company, Inc.

## FINDINGS

<u>Year</u>	<u>Uses</u>	<u>Source</u>
2006	TSUGARU	Haines Company, Inc.
	JAPANESE	Haines Company, Inc.
	Rest AURANT	Haines Company, Inc.
2004	DENNIS KAZUBOWSKI	Cole Information Services
	SHARON KNOPF	Cole Information Services
	DALE SASAKI	Cole Information Services
	CUMMINS CHRL F JR ATTY AT LAW	Cole Information Services
	TSUGARU JAPANESE RESTAURANT	Cole Information Services
2000	TSUGARU JAPANS REST	Haines & Company
1999	DALE SASAKI	Cole Information Services
	TSUGARU JAPANESE RESTAURANT	Cole Information Services
1996	TSUGARU JAPANESE RESTAURANT	Pacific Bell
1994	TSUGARU RESTAURANT	Cole Information Services
1991	Tsugaru Japanese Restaurant	PACIFIC BELL WHITE PAGES
1975	Niko Gifts & Food	Pacific Telephone
1970	Niko Gifts & Food	R. L. Polk & Co.
1966	YAMAKA PENINSULA STUDIO PIANO DLRS	R. L. Polk & Co.
1960	Vacant	R. L. Polk Co.
1955	1/2 Dobashi Claire Mrs	R. L. Polk Co.
	Vacant	R. L. Polk Co.
1950	Dobashi Mkt gro	R. L. Polk & Co.
	1/2 Dobashi D K	R. L. Polk & Co.
1945	Dobashi Market	R. L. Polk Co.
	1/2 Vacant	R. L. Polk Co.
1940	Dobashi H T	R. L. Polk Co.
	Dobashi Kiyoshi	R. L. Polk Co.
	Dobashi Market	R. L. Polk Co.
	1/2 Ping Low restr	R. L. Polk Co.
1935	Dobashi Kiyoshi gro	R. L. Polk & Co. of California
	1/2 Tokuda H restr	R. L. Polk & Co. of California
1930	Dobashi K gro	R. L. Polk Co. of California
	1/2 Tokuda H restr	R. L. Polk Co. of California

## FINDINGS

<u>Year</u>	<u>Uses</u>	<u>Source</u>
1925	Dobashi D K	R. L. Polk & Co.
	1/2 Tokuda K	R. L. Polk & Co.

### 225 JACKSON ST

<u>Year</u>	<u>Uses</u>	<u>Source</u>
1999	KAWAKAMI WRIGHT OD OPTMTRST	Cole Information Services
1996	KAWAKAMI WRIGHT OD	Pacific Bell
1994	WRIGHT KAWAKAMI OD	Cole Information Services
1975	Kaw akami Wright optom	Pacific Telephone
1970	Kaw akami Wright optom	R. L. Polk & Co.
1966	KAWAKAMI WRIGHT OPTOM	R. L. Polk & Co.
1960	Kaw akami Wright optom	R. L. Polk Co.
1955	Kaw akami Wright optom	R. L. Polk Co.
1950	Kaw akami Wright optom	R. L. Polk & Co.
1940	Kaw akami Torahiko staty	R. L. Polk Co.
1935	225 27 Kaw akami Torahiko stationery	R. L. Polk & Co. of California
1930	Akizuki T bicycles	R. L. Polk Co. of California
1925	Arita S	R. L. Polk & Co.

### 226 JACKSON ST

<u>Year</u>	<u>Uses</u>	<u>Source</u>
1945	Vacant	R. L. Polk Co.
1940	Nomura Seiichi soda w ks	R. L. Polk Co.
1930	Nomura K bottler	R. L. Polk Co. of California
1925	Trunashima S	R. L. Polk & Co.

### 227 JACKSON ST

<u>Year</u>	<u>Uses</u>	<u>Source</u>
2014	CAMILLE BEAUTY SALON	Cole Information Services
2009	CAMILLE BEAUTY SALON	Cole Information Services
2006	CAMILLEBEAUTY	Haines Company, Inc.
2004	CAMILLE BEAUTY SALON	Cole Information Services
2000	CAMILLE BEAUTY SLN	Haines & Company
1999	CAMILLE BEAUTY SALON	Cole Information Services

## FINDINGS

<u>Year</u>	<u>Uses</u>	<u>Source</u>
1996	CAMILLE BEAUTY SALON	Pacific Bell
1994	CAMILLE BEAUTY SALON	Cole Information Services
1975	Camille Beauty Salon	Pacific Telephone
1970	Camille Beauty Salon	R. L. Polk & Co.
1966	CAMILLE BEAUTY SALON	R. L. Polk & Co.
1960	Camille Beauty Salon	R. L. Polk Co.
1955	Camille Beauty Shop	R. L. Polk Co.
1950	Kaw akami Grace Mrs beauty shop	R. L. Polk & Co.
1940	Kaw akami Torahiko billiards	R. L. Polk Co.
1935	225 27 Kaw akami Torahiko stationery	R. L. Polk & Co. of California
1930	Kaw akami T billiards	R. L. Polk Co. of California
	227 229 Kaw akane Co staty	R. L. Polk Co. of California
1925	Kaw akami T	R. L. Polk & Co.

### 228 JACKSON ST

<u>Year</u>	<u>Uses</u>	<u>Source</u>
1945	Vacant	R. L. Polk Co.
1940	Nakanishi Masako Mrs	R. L. Polk Co.
1935	Vacant	R. L. Polk & Co. of California
1930	Oriental	R. L. Polk Co. of California
1925	Sueishi T	R. L. Polk & Co.

### 229 JACKSON ST

<u>Year</u>	<u>Uses</u>	<u>Source</u>
2017	CUKUI	Cole Information Services
2014	CUKUI	Cole Information Services
2000	CROWN CLEANERS	Haines & Company
1999	CROWN CLEANERS	Cole Information Services
1996	CROWN CLEANERS	Pacific Bell
1994	CROWN CLEANERS	Cole Information Services
1975	Crow n Cleaners	Pacific Telephone
1970	Crow n Cleaners	R. L. Polk & Co.
1966	CROWN CLEANERS	R. L. Polk & Co.
1960	Major Clns clo prsrs	R. L. Polk Co.

## FINDINGS

<u>Year</u>	<u>Uses</u>	<u>Source</u>
1955	Major Clns	R. L. Polk Co.
1950	Kaw akami Meiji clo clnr	R. L. Polk & Co.
1935	Kaw akami Torohiko billiards o	R. L. Polk & Co. of California
1930	227 229 Kaw akane Co staty	R. L. Polk Co. of California
1925	Kajjo S	R. L. Polk & Co.

### 230 JACKSON ST

<u>Year</u>	<u>Uses</u>	<u>Source</u>
2017	HUKILAU	Cole Information Services
2009	HUKILAU	Cole Information Services
2006	HUKILAU	Haines Company, Inc.
2004	OCCUPANT UNKNOWN	Cole Information Services
	HUKILAU	Cole Information Services
2000	NAGAREDA Ko	Haines & Company
1996	YOKOHAMA RESTAURANT	Pacific Bell
1994	NAGASAKI RESTAURANT	Cole Information Services
1975	Mandarin Restaurant	Pacific Telephone
1970	Mandarin Restaurant	R. L. Polk & Co.
1966	MANDARIN RESTAURANT	R. L. Polk & Co.
1960	Mandarin Restr	R. L. Polk Co.
1955	Mandarin Cafe	R. L. Polk Co.
1950	Mandarin Restaurant	R. L. Polk & Co.

### 231 JACKSON ST

<u>Year</u>	<u>Uses</u>	<u>Source</u>
2017	KOGURA COMPANY	Cole Information Services
2014	KOGURA COMPANY	Cole Information Services
2009	KOGURA CO	Cole Information Services
2006	KOGURA COMPANY	Haines Company, Inc.
2004	KOGURA CO	Cole Information Services
	OCCUPANT UNKNOWN	Cole Information Services
2000	KOGURA James	Haines & Company
	KOGURA COMPANY	Haines & Company
1996	KOGURA COMPANY	Pacific Bell

## FINDINGS

<u>Year</u>	<u>Uses</u>	<u>Source</u>
1994	KOGURA CO	Cole Information Services
1975	Kogura Co gifts	Pacific Telephone
1970	Kogura Co gifts	R. L. Polk & Co.
1966	KOGURA CO HSEHOLD APPL	R. L. Polk & Co.
1960	Kogura Appl Co hsehold	R. L. Polk Co.
1955	Kogura Appliance Co	R. L. Polk Co.
1950	Kogura Kazu hdw	R. L. Polk & Co.
1940	Kogura Kohei genl mdse	R. L. Polk Co.
1935	Kogura K genl mdse	R. L. Polk & Co. of California
1930	Kita M dry gds	R. L. Polk Co. of California
1925	Kita M	R. L. Polk & Co.

### 233 JACKSON ST

<u>Year</u>	<u>Uses</u>	<u>Source</u>
2000	NO CURRENT LISTING	Haines & Company
1994	TOKYO VIDEO RENTAL	Cole Information Services

### 235 JACKSON ST

<u>Year</u>	<u>Uses</u>	<u>Source</u>
1970	Vacant	R. L. Polk & Co.
1966	MUNE REALTY	R. L. Polk & Co.

### 240 JACKSON ST

<u>Year</u>	<u>Uses</u>	<u>Source</u>
2017	EARTHLINK HIGH SPEED INTERNET SERVIC	Cole Information Services
	NIJIYA MARKET	Cole Information Services
2014	NIJIYA MARKET	Cole Information Services
2009	NIJIYA MARKET	Cole Information Services
2004	DOBASHI MARKET INC	Cole Information Services
2000	DOBASHIMKT INC	Haines & Company
1999	DOBASHI MARKET INCORPORATED	Cole Information Services
1996	DOBASHI MKT INC	Pacific Bell
1994	DOBASHI MARKET INC	Cole Information Services
1975	Dobashis Market gro	Pacific Telephone

## FINDINGS

<u>Year</u>	<u>Uses</u>	<u>Source</u>
1970	Dobashis Market gro	R. L. Polk & Co.
1966	DOBASHIS MARKET GRO	R. L. Polk & Co.
1960	Dobashi Henry T	R. L. Polk Co.
	Dobashis Mkt gro	R. L. Polk Co.
1955	Dobashs Mkt gro	R. L. Polk Co.

### 246 JACKSON ST

<u>Year</u>	<u>Uses</u>	<u>Source</u>
2017	246 STUDIO SPA	Cole Information Services
2014	246 STUDIO SPA	Cole Information Services
2009	HSIAO HANHSIUNG ACUPUNCTURE	Cole Information Services
2006	POUSH HAIR NAILS	Haines Company, Inc.
	BOUTIQUE	Haines Company, Inc.
2000	ZOO FROZEN YOGURT	Haines & Company
1999	ZOO FROZEN YOGURT	Cole Information Services
1996	ZOO FROZEN YOGURT	Pacific Bell
1975	Quality Business Machines	Pacific Telephone
1970	Nagatas Barber Shop	R. L. Polk & Co.
1966	NAGATAS BARBER SHOP BARBER	R. L. Polk & Co.
1960	Jackson Jw lry	R. L. Polk Co.
1955	Jackson Jew elry	R. L. Polk Co.
1950	Jackson Jew elry	R. L. Polk & Co.
1945	Assemblies of God Filipino Hdqtrs of Genl Council	R. L. Polk Co.

### 248 JACKSON ST

<u>Year</u>	<u>Uses</u>	<u>Source</u>
2017	BANANA CREPE	Cole Information Services
2014	BANANA CREPE	Cole Information Services
	CRAIG SAKIMOTO	Cole Information Services
2009	CRAIG SAKIMOTO	Cole Information Services
2006	BANANACREPE	Haines Company, Inc.
2004	BANANA CREPE	Cole Information Services
	KEZO KOBAYASHI	Cole Information Services

## FINDINGS

<u>Year</u>	<u>Uses</u>	<u>Source</u>
2000	RIVERA Joe	Haines & Company
	1/2 GESPINOZA Imelda	Haines & Company
	KAKE Reiso	Haines & Company
1999	FUJI FRESH TOFU FACTORY	Cole Information Services
	CRAIG SAKIMOTO	Cole Information Services
1996	FUJI FRESH TOFU FACTORY	Pacific Bell
1994	KAKE, REISO	Cole Information Services
	VENKETRAMAN, MIKE	Cole Information Services
	FUJI FRESH TOFU FACTORY	Cole Information Services
	CHENG, RICK	Cole Information Services
1975	Kake Reiso	Pacific Telephone
	Fuji Tofu Co bakery	Pacific Telephone
1970	Fuji Tofu Co bakery	R. L. Polk & Co.
1966	1/2 VACANT	R. L. Polk & Co.
	FUJI TOFU CO BAKERY	R. L. Polk & Co.
1960	Zaima Tetsuko Mrs	R. L. Polk Co.
	Nisei Club	R. L. Polk Co.
1955	Santo Mkt gro	R. L. Polk Co.
1950	Santo Yoshijiro gro	R. L. Polk & Co.
1940	Okida Harry	R. L. Polk Co.
	Jackson Liquor Store	R. L. Polk Co.
1930	Ishikawa N dry gds	R. L. Polk Co. of California
1925	Ishikawa N	R. L. Polk & Co.

### 250 JACKSON ST

<u>Year</u>	<u>Uses</u>	<u>Source</u>
2017	KAZOO RESTAURANT	Cole Information Services
2014	KAZOO RESTAURANT	Cole Information Services
	KAZOO BOAT	Cole Information Services
2009	MATSUMOTO KAZYO	Cole Information Services
	KAZOO SUSHI BOAT RESTAURANT	Cole Information Services
2006	Rest AURANT	Haines Company, Inc.
	KAZOO	Haines Company, Inc.



## FINDINGS

<u>Year</u>	<u>Uses</u>	<u>Source</u>
2004	OCCUPANT UNKNOWN	Cole Information Services
2000	KAZOO RESTAURANT	Haines & Company
1999	KAZOO RESTAURANT	Cole Information Services
1996	KAZOO RESTAURANT	Pacific Bell
1994	KAZOO JAPANESE RESTAURANT	Cole Information Services
1975	Palm Garden Tavern	Pacific Telephone
1970	Palm Garden Tavern	R. L. Polk & Co.
1966	PALM GARDEN TAVERN	R. L. Polk & Co.
1960	Palm Garden Tavern	R. L. Polk Co.
1955	Vacant	R. L. Polk Co.
1945	Cruz Albino gro	R. L. Polk Co.
1940	Tokunaga Kamekichi drugs	R. L. Polk Co.
1935	Tokunaga K drugs	R. L. Polk & Co. of California
1930	Tokunaga K dry gds	R. L. Polk Co. of California
1925	Tokunaga K	R. L. Polk & Co.

### 260 JACKSON ST

<u>Year</u>	<u>Uses</u>	<u>Source</u>
1999	WORKS SAN JOSE GALLERY	Cole Information Services
1996	WORKS SAN JOSE GALLERY	Pacific Bell
1994	WORKS GALLERY	Cole Information Services

### 262 JACKSON ST

<u>Year</u>	<u>Uses</u>	<u>Source</u>
2017	SUSHI MARU	Cole Information Services
2014	SUSHI MARU	Cole Information Services
2009	SUSHI MARU	Cole Information Services
2006	SUSHIMARU	Haines Company, Inc.
2004	SUSHI MARU	Cole Information Services

### JACKSON WAY

#### 98 JACKSON WAY

<u>Year</u>	<u>Uses</u>	<u>Source</u>
1980	Snasdell Craig Insurance Service	Pacific Telephone

## FINDINGS

### 110 JACKSON WAY

<u>Year</u>	<u>Uses</u>	<u>Source</u>
1991	Main Ofc	PACIFIC BELL WHITE PAGES
	Boys City Boys Club	PACIFIC BELL WHITE PAGES
1986	Main Ofc	Pacific Bell
	Boys City Boys Club	Pacific Bell
1980	Main Ofc	Pacific Telephone
	Boys City Boys Club	Pacific Telephone

### 127 JACKSON WAY

<u>Year</u>	<u>Uses</u>	<u>Source</u>
1986	Moscarella J Social Beer Parlor	Pacific Bell
	Social Beer Parlor	Pacific Bell
	Sochor GS	Pacific Bell
1982	Palmquist Darryl W	Pacific Telephone
1957	Moscarella J Social Beer Prlr	R. L. Polk Co.
	Social Beer Parlor	R. L. Polk Co.

### 130 JACKSON WAY

<u>Year</u>	<u>Uses</u>	<u>Source</u>
1982	Wunch Edw & Valerie	Pacific Telephone

### 131 JACKSON WAY

<u>Year</u>	<u>Uses</u>	<u>Source</u>
1991	RESTAURANT	PACIFIC BELL WHITE PAGES
	WINGS CHINESE	PACIFIC BELL WHITE PAGES
1986	Petrck Robt F	Pacific Bell
	RESTAURANT	Pacific Bell
	WINGS CHINESE	Pacific Bell

### 138 JACKSON WAY

<u>Year</u>	<u>Uses</u>	<u>Source</u>
1986	Obniski TWJr	Pacific Bell
	I Obondo Samuel De Jesus	Pacific Bell
1982	Hernandex Garden Maintenance	Pacific Telephone

## FINDINGS

### 141 JACKSON WAY

<u>Year</u>	<u>Uses</u>	<u>Source</u>
1991	Japan Publicity	PACIFIC BELL WHITE PAGES
	All Japan Karate Do Federation Shorinji Shotokan	PACIFIC BELL WHITE PAGES

### 149 JACKSON WAY

<u>Year</u>	<u>Uses</u>	<u>Source</u>
1986	Morgan Linda E	Pacific Bell

### 154 JACKSON WAY

<u>Year</u>	<u>Uses</u>	<u>Source</u>
1991	Nobus Family Restaurant	PACIFIC BELL WHITE PAGES
1986	Minis Restaurant	Pacific Bell

### 158 JACKSON WAY

<u>Year</u>	<u>Uses</u>	<u>Source</u>
1991	Gran Oriente Filipino	PACIFIC BELL WHITE PAGES
1986	Gran Orlente Filipino	Pacific Bell
1980	Plaza Air Service	Pacific Telephone
	Gran Oriente Filipino	Pacific Telephone

### 161 JACKSON WAY

<u>Year</u>	<u>Uses</u>	<u>Source</u>
1991	WAKE EUGENE LOD optometrist	PACIFIC BELL WHITE PAGES
	Sugihara Glenn Patty	PACIFIC BELL WHITE PAGES
	Japan Culture Video	PACIFIC BELL WHITE PAGES
	Bocanegra Arthur atty	PACIFIC BELL WHITE PAGES
	Yim Stanley K atty	PACIFIC BELL WHITE PAGES
1986	Gray Box	Pacific Bell
	Nakano Steven H atty	Pacific Bell
	Smith Motors	Pacific Bell
	Suglhara Glenn P atty	Pacific Bell
	Yim Stanley K atty	Pacific Bell
	WAKE EUGENE LOD	Pacific Bell
	UYEKAWA PATRICIA M OD	Pacific Bell

## FINDINGS

### 162 JACKSON WAY

<u>Year</u>	<u>Uses</u>	<u>Source</u>
1991	Seven Bamboo	PACIFIC BELL WHITE PAGES
1980	Seven Bamboo	Pacific Telephone

### 168 JACKSON WAY

<u>Year</u>	<u>Uses</u>	<u>Source</u>
1991	Mao Charlie	PACIFIC BELL WHITE PAGES
1986	ASHFORD INSURANCE AGENCY	Pacific Bell
	Mingco Lab Inc	Pacific Bell

### 169 JACKSON WAY

<u>Year</u>	<u>Uses</u>	<u>Source</u>
1991	Fukumura Roy T CPA	PACIFIC BELL WHITE PAGES
1986	Fukumura Roy T CPA	Pacific Bell
1980	Fukumura Roy T CPA	Pacific Telephone

### 172 JACKSON WAY

<u>Year</u>	<u>Uses</u>	<u>Source</u>
1991	House Of Mai Lai	PACIFIC BELL WHITE PAGES
1986	House Of Mai Lai	Pacific Bell
1980	House Of Mai Lai	Pacific Telephone

### 175 JACKSON WAY

<u>Year</u>	<u>Uses</u>	<u>Source</u>
1991	San Jose Tofu Co	PACIFIC BELL WHITE PAGES
1980	San Jose Tofu Co	Pacific Telephone
1957	Nozaki t r	R. L. Polk Co.

### 184 JACKSON WAY

<u>Year</u>	<u>Uses</u>	<u>Source</u>
1991	ASIAN LAW ALLIANCE	PACIFIC BELL WHITE PAGES
1986	Asian Law Alliance	Pacific Bell
1980	Watanabe Dry Goods	Pacific Telephone

## FINDINGS

### 189 JACKSON WAY

<u>Year</u>	<u>Uses</u>	<u>Source</u>
1980	OCruz Aquilina P	Pacific Telephone
	Crun Alfred	Pacific Telephone

### 193 JACKSON WAY

<u>Year</u>	<u>Uses</u>	<u>Source</u>
1991	Murotsune Tom	PACIFIC BELL WHITE PAGES
	Marumoto Heishiro	PACIFIC BELL WHITE PAGES
	GOMBEJAPANESERESTAURANT I	PACIFIC BELL WHITE PAGES
1986	Murotsune Tom	Pacific Bell
	Marumoto Helshiro	Pacific Bell
1980	Marumoto Heishiro	Pacific Telephone

### 194 JACKSON WAY

<u>Year</u>	<u>Uses</u>	<u>Source</u>
1991	Jackson Barbers	PACIFIC BELL WHITE PAGES
1986	Jackson Barbers	Pacific Bell
1980	Jackson Barbers	Pacific Telephone

### 198 JACKSON WAY

<u>Year</u>	<u>Uses</u>	<u>Source</u>
1991	Nihonmachi Inc	PACIFIC BELL WHITE PAGES
	Jackson Taylor Travel	PACIFIC BELL WHITE PAGES
	Jackson Taylor Business & Professional Association	PACIFIC BELL WHITE PAGES
1986	Kamimoto H String Instruments	Pacific Bell

### 201 JACKSON WAY

<u>Year</u>	<u>Uses</u>	<u>Source</u>
1991	Nagareda James	PACIFIC BELL WHITE PAGES
1986	Nagareda James	Pacific Bell

### 205 JACKSON WAY

<u>Year</u>	<u>Uses</u>	<u>Source</u>
1991	NISHWIMAHANK	PACIFIC BELL WHITE PAGES
1986	Hanks Custom Rod & Reel	Pacific Bell

## FINDINGS

<u>Year</u>	<u>Uses</u>	<u>Source</u>
1986	NISHI' JIMA HANK	Pacific Bell

### 208 JACKSON WAY

<u>Year</u>	<u>Uses</u>	<u>Source</u>
1991	HIROS GOLF SHOP 27	PACIFIC BELL WHITE PAGES
1986	Hires Golf Shop	Pacific Bell
1980	Hashimoto Drug Store	Pacific Telephone

### 209 JACKSON WAY

<u>Year</u>	<u>Uses</u>	<u>Source</u>
1986	Nishijima Ellen	Pacific Bell
	Hoshida Katsumi	Pacific Bell
	Isaosugaw ara Isao	Pacific Bell
1957	Kawamura G I Dr dntst	R. L. Polk Co.

### 210 JACKSON WAY

<u>Year</u>	<u>Uses</u>	<u>Source</u>
1986	Jackson Jew elry	Pacific Bell

### 211 JACKSON WAY

<u>Year</u>	<u>Uses</u>	<u>Source</u>
1991	BENTO XPRESS	PACIFIC BELL WHITE PAGES
1986	Tsugaru Japanese Restaurant	Pacific Bell
1980	Hanks Custom Rod & Reel	Pacific Telephone
1957	Taketas Creamery	R. L. Polk Co.

### 212 JACKSON WAY

<u>Year</u>	<u>Uses</u>	<u>Source</u>
1986	Okamoto Robt S OD	Pacific Bell
1980	Okamoto Robi S OD	Pacific Telephone

### 214 JACKSON WAY

<u>Year</u>	<u>Uses</u>	<u>Source</u>
1991	Akis Bakery	PACIFIC BELL WHITE PAGES
	AKINS OF SANTA CLARA	PACIFIC BELL WHITE PAGES
1986	Akis Bakery	Pacific Bell

## FINDINGS

<u>Year</u>	<u>Uses</u>	<u>Source</u>
1980	Akis Bakery	Pacific Telephone
	AKIN C FARMER ins	Pacific Telephone

### 215 JACKSON WAY

<u>Year</u>	<u>Uses</u>	<u>Source</u>
1986	Ginza Restaurant	Pacific Bell
1980	Giattz Calvin R	Pacific Telephone
	Gla Restaurant	Pacific Telephone

### 219 JACKSON WAY

<u>Year</u>	<u>Uses</u>	<u>Source</u>
1991	CLARACOUNTY	PACIFIC BELL WHITE PAGES
	PIK AMTRAVEL AGENCY	PACIFIC BELL WHITE PAGES
1986	PHIL AM TRAVEL AGENCY OF SANTA CLARA COUNTY	Pacific Bell

### 223 JACKSON WAY

<u>Year</u>	<u>Uses</u>	<u>Source</u>
1991	REPPIES TRAVEL SERVICE	PACIFIC BELL WHITE PAGES
	Repples Tours	PACIFIC BELL WHITE PAGES
	Esteva International Travel	PACIFIC BELL WHITE PAGES
1986	Esteva International Travel	Pacific Bell
	Repples Tours	Pacific Bell
	SKYUNE TRAVEL SERVICE	Pacific Bell
1980	ESTEVA INTERNATIONAL TRAVEL	Pacific Telephone

### 224 JACKSON WAY

<u>Year</u>	<u>Uses</u>	<u>Source</u>
1986	Niko Gifts & Food	Pacific Bell
1980	Osada Yutakp	Pacific Telephone
	Niko Gifts & Food	Pacific Telephone

### 225 JACKSON WAY

<u>Year</u>	<u>Uses</u>	<u>Source</u>
1991	Kaw akami Wright OD Inc optmrst	PACIFIC BELL WHITE PAGES
1986	Kaw akami Wright OD Inc opttrst	Pacific Bell

## FINDINGS

<u>Year</u>	<u>Uses</u>	<u>Source</u>
1980	Kaw akami Wright OD Inc optmtrst	Pacific Telephone

### 227 JACKSON WAY

<u>Year</u>	<u>Uses</u>	<u>Source</u>
1986	CAMILLE BEAUTY SALON	Pacific Bell
1980	Camille Beauty Salon	Pacific Telephone
1957	Camille Beauty Salon	R. L. Polk Co.

### 229 JACKSON WAY

<u>Year</u>	<u>Uses</u>	<u>Source</u>
1991	Crow n Cleaners	PACIFIC BELL WHITE PAGES
1986	Crow n Cleaners	Pacific Bell
1980	Crow n Cleaners	Pacific Telephone
1957	Major Cleaners	R. L. Polk Co.

### 230 JACKSON WAY

<u>Year</u>	<u>Uses</u>	<u>Source</u>
1991	Nagasaki Restaurant	PACIFIC BELL WHITE PAGES
1980	MANDARIN RESTAURANT	Pacific Telephone

### 231 JACKSON WAY

<u>Year</u>	<u>Uses</u>	<u>Source</u>
1986	Kogura KKogura Co	Pacific Bell
	Kosura Company	Pacific Bell
1957	Kogurat Co	R. L. Polk Co.

### 233 JACKSON WAY

<u>Year</u>	<u>Uses</u>	<u>Source</u>
1991	Tokyo Video Rental	PACIFIC BELL WHITE PAGES

### 240 JACKSON WAY

<u>Year</u>	<u>Uses</u>	<u>Source</u>
1991	DOBASHI MKT INC	PACIFIC BELL WHITE PAGES
1986	DOBASHI MKT INC	Pacific Bell



## FINDINGS

### 248 JACKSON WAY

<u>Year</u>	<u>Uses</u>	<u>Source</u>
1991	Fugi Tofu Factory	PACIFIC BELL WHITE PAGES
	Kake Reiso	PACIFIC BELL WHITE PAGES
1986	Fugi Tofu Factory	Pacific Bell
	Kake Reiso	Pacific Bell
1980	Fugs Tofu Factory	Pacific Telephone

### 250 JACKSON WAY

<u>Year</u>	<u>Uses</u>	<u>Source</u>
1991	KAZOORESTAURANT	PACIFIC BELL WHITE PAGES
1986	Furuseto Restaurant	Pacific Bell
1980	Palm Gardens	Pacific Telephone

### N 3RD

#### 589 N 3RD

<u>Year</u>	<u>Uses</u>	<u>Source</u>
1991	Dalton Luis MD	PACIFIC BELL WHITE PAGES
	Garcia Cristobal	PACIFIC BELL WHITE PAGES
	Ramirez Julie & Daltores	PACIFIC BELL WHITE PAGES
	Robledo Yolanda	PACIFIC BELL WHITE PAGES
	DALTON LUIS MD	PACIFIC BELL WHITE PAGES
	GARCIA CRISTOBAL	PACIFIC BELL WHITE PAGES
	RAMIREZ JULIE & DALTORES	PACIFIC BELL WHITE PAGES
1986	Copeland John	Pacific Bell
	Dalton Luis MD	Pacific Bell
	Dan George & Lucia	Pacific Bell
	Gibson CL	Pacific Bell
	Low e Larry	Pacific Bell
1985	DAN GEORGE& LUCIA	Pacific Bell
1980	Campbell Jack O	Pacific Telephone
	Clay B	Pacific Telephone
	White Jurlene J	Pacific Telephone
1963	Perovich Barney	Pacific Telephone

## FINDINGS

<u>Year</u>	<u>Uses</u>	<u>Source</u>
1963	Fong Wilmer	Pacific Telephone
	Brown Floyd T Jr	Pacific Telephone
	Torgerson Les	Pacific Telephone
1957	Brown Wm P	R. L. Polk Co.
	Johnsdn Hollis F	R. L. Polk Co.
	Perovich Barney	R. L. Polk Co.
	Robinson Kenneth J	R. L. Polk Co.
	Torgerson Les	R. L. Polk Co.

### 600 N 3RD

<u>Year</u>	<u>Uses</u>	<u>Source</u>
1991	San Jose Chiropractic Center	PACIFIC BELL WHITE PAGES
	SEKANY GREGORY DC SAN JOSE CHIROPRACTIC CENTER	PACIFIC BELL WHITE PAGES
	SERVICE	PACIFIC BELL WHITE PAGES
	PEARSON S D	PACIFIC BELL WHITE PAGES
	Sekany Gregory DC San Jose Chiropractic Center	PACIFIC BELL WHITE PAGES
	Pearson SD	PACIFIC BELL WHITE PAGES
	Chaeff Rick DC	PACIFIC BELL WHITE PAGES
1986	Kanemoto Wayne M	Pacific Bell
	Cady William N chirprctr	Pacific Bell
1985	KANEMOTO WAYNE M	Pacific Bell
1980	Miller Gregory J atty	Pacific Telephone
	Heath James L atty	Pacific Telephone
1963	Nakahara Peter M	Pacific Telephone
	Nakahara & Hom attys	Pacific Telephone
	Miller Gregory J atty	Pacific Telephone
	Hom Peter D	Pacific Telephone
	Hinoki Geo atty	Pacific Telephone

### 601 N 3RD

<u>Year</u>	<u>Uses</u>	<u>Source</u>
1986	Mori Toshimichi	Pacific Bell
	Perez Fernando & Laura	Pacific Bell

## FINDINGS

<u>Year</u>	<u>Uses</u>	<u>Source</u>
1980	Hathenbruck R D	Pacific Telephone
1963	Kato Jas	Pacific Telephone
	Kimizuka Masa	Pacific Telephone

### 607 N 3RD

<u>Year</u>	<u>Uses</u>	<u>Source</u>
1991	Poston James	PACIFIC BELL WHITE PAGES
1980	Yamasaki Yoshiaki	Pacific Telephone
1963	Ozawa John T	Pacific Telephone

### 608 N 3RD

<u>Year</u>	<u>Uses</u>	<u>Source</u>
1991	WONG STEPHEN	PACIFIC BELL WHITE PAGES
	Wong Stephen	PACIFIC BELL WHITE PAGES
1986	Wang Stephen	Pacific Bell
	Wong Stephen	Pacific Bell
1980	Wang Stephen	Pacific Telephone
1975	TANAKA BOB	Pacific Telephone
1963	Tanaka Bob	Pacific Telephone
1957	Tanaka Bob	R. L. Polk Co.

### 609 N 3RD

<u>Year</u>	<u>Uses</u>	<u>Source</u>
1980	Rainie A C	Pacific Telephone

### 610 N 3RD

<u>Year</u>	<u>Uses</u>	<u>Source</u>
1957	Vecchio Rose r	R. L. Polk Co.

### 612 N 3RD

<u>Year</u>	<u>Uses</u>	<u>Source</u>
1991	Toyaji Fusako	PACIFIC BELL WHITE PAGES
	SHIPADO WM	PACIFIC BELL WHITE PAGES
	Shipado Wm	PACIFIC BELL WHITE PAGES
1986	Toyaji Fusako	Pacific Bell
	Shipado Wm	Pacific Bell

## FINDINGS

<u>Year</u>	<u>Uses</u>	<u>Source</u>
1986	Lira N	Pacific Bell
	Le Oi Minh	Pacific Bell
	Koga K	Pacific Bell
	Kaneyuki Stanley	Pacific Bell
	Islas Susana	Pacific Bell
1980	Uyeno Yone	Pacific Telephone
	Toyoji Fusako	Pacific Telephone
	Shintaku SS	Pacific Telephone
	Momii Matsuya	Pacific Telephone
	Mitsunaga Steven	Pacific Telephone
	Kim Wallace S M	Pacific Telephone
	Hiraioto David	Pacific Telephone

### 616 N 3RD

<u>Year</u>	<u>Uses</u>	<u>Source</u>
1963	Muniz John	Pacific Telephone

### 618 N 3RD

<u>Year</u>	<u>Uses</u>	<u>Source</u>
1991	ONO KATSUYOSHI	PACIFIC BELL WHITE PAGES
	HIRATA ENJI	PACIFIC BELL WHITE PAGES
	CARTER MASAE H	PACIFIC BELL WHITE PAGES
	Ono Katsuyoshi	PACIFIC BELL WHITE PAGES
	Hirata Enji	PACIFIC BELL WHITE PAGES
	Carter Masae H	PACIFIC BELL WHITE PAGES
1986	Thompson ML	Pacific Bell
	Hirata Enji	Pacific Bell
	Dilm Andrew F	Pacific Bell
	Cherry Louis	Pacific Bell
	Carter Masae H	Pacific Bell
1980	Yasukaw a Jeri	Pacific Telephone
	Panelo Frederick A	Pacific Telephone
	Hirata Enji	Pacific Telephone
	Carter Masae H	Pacific Telephone

## FINDINGS

<u>Year</u>	<u>Uses</u>	<u>Source</u>
1980	Endo Tad	Pacific Telephone

### 629 N 3RD

<u>Year</u>	<u>Uses</u>	<u>Source</u>
1963	Campos Jose	Pacific Telephone
	Campos Bertha	Pacific Telephone

### 631 N 3RD

<u>Year</u>	<u>Uses</u>	<u>Source</u>
1986	Naito Toyoko	Pacific Bell
	Nailto Eddle	Pacific Bell
1980	Maito Toyoko	Pacific Telephone
	Naito ratsu	Pacific Telephone
	Naito ratsu	Pacific Telephone
	Naito Eddie	Pacific Telephone
1963	Nozaki T	Pacific Telephone
1957	Nozaki T	R. L. Polk Co.

### 632 N 3RD

<u>Year</u>	<u>Uses</u>	<u>Source</u>
1986	Oto Tad	Pacific Bell
	Matsui Hideyuki	Pacific Bell
	Asato Ted	Pacific Bell
1980	Oto Tad	Pacific Telephone
	Nguyen Duc Q	Pacific Telephone
	La Thi	Pacific Telephone
	Le This Van	Pacific Telephone
	Kobayashi Yasuo	Pacific Telephone
	Asato Ted	Pacific Telephone
1963	Palomo Prudencio	Pacific Telephone
1957	Palomo Prudenclo	R. L. Polk Co.

### 633 N 3RD

<u>Year</u>	<u>Uses</u>	<u>Source</u>
1963	Laganaro Savino	Pacific Telephone

## FINDINGS

<u>Year</u>	<u>Uses</u>	<u>Source</u>
1957	Laganaro Savino	R. L. Polk Co.

### 635 N 3RD

<u>Year</u>	<u>Uses</u>	<u>Source</u>
1986	Yi Ung Chu	Pacific Bell
1980	Mazzeo Vittoria Mrs	Pacific Telephone
1963	Mazzeo Joe	Pacific Telephone
1957	Mazzeo Joe r	R. L. Polk Co.
	Cumino Stella	R. L. Polk Co.

### 636 N 3RD

<u>Year</u>	<u>Uses</u>	<u>Source</u>
1991	HIROSE K	PACIFIC BELL WHITE PAGES
	Hirose K	PACIFIC BELL WHITE PAGES
1986	Hirose K	Pacific Bell
1980	Hirose K	Pacific Telephone

### 637 N 3RD

<u>Year</u>	<u>Uses</u>	<u>Source</u>
1991	TRAN HOA V	PACIFIC BELL WHITE PAGES
	CAMPOY ELIZABETH	PACIFIC BELL WHITE PAGES
	Tran Hoa V	PACIFIC BELL WHITE PAGES
	Campoy Elizabeth	PACIFIC BELL WHITE PAGES
1986	Elzein Mohamad Said	Pacific Bell
1980	t Gurgiolo Terry P	Pacific Telephone
	Gurgiolo Louis	Pacific Telephone
	St lcka MA	Pacific Telephone
1957	Salamida Steven r	R. L. Polk Co.
	S & W Wholesale Fruit & Produce Co	R. L. Polk Co.

### 638 N 3RD

<u>Year</u>	<u>Uses</u>	<u>Source</u>
1963	Celmer Peter T	Pacific Telephone
1957	Celmer Peter T r	R. L. Polk Co.

## FINDINGS

### 640 N 3RD

<u>Year</u>	<u>Uses</u>	<u>Source</u>
1991	Ichinose Shlli	PACIFIC BELL WHITE PAGES
	Hoang Lich	PACIFIC BELL WHITE PAGES
	HOANG LICH	PACIFIC BELL WHITE PAGES
	ICHINOSE SHLLI	PACIFIC BELL WHITE PAGES
1986	Hoang Lich	Pacific Bell
	Ichinose Shoil	Pacific Bell
	Trillanes E	Pacific Bell
	Sato Ryo	Pacific Bell
1985	THOMAS BEN CONSTRUCTION CLEANING HAULING & JANITORIAL SERVICE	Pacific Bell
1980	Barba Jack	Pacific Telephone
	Hayes Robt	Pacific Telephone
	Honda Allen	Pacific Telephone
	Nguyen Tan Khoa	Pacific Telephone
	Sw an S	Pacific Telephone
1963	Barnhart E B	Pacific Telephone
	Cortez Connie Mrs	Pacific Telephone
	Daniels Peter	Pacific Telephone
	Daniels Stephanie	Pacific Telephone
	Takeuchi Marilee	Pacific Telephone
	Takeuchi R M	Pacific Telephone
1957	Kloster Theo	R. L. Polk Co.

### 642 N 3RD

<u>Year</u>	<u>Uses</u>	<u>Source</u>
1991	Honda Norma	PACIFIC BELL WHITE PAGES
	HONDA NORMA	PACIFIC BELL WHITE PAGES
1986	Honda Hiro	Pacific Bell
1963	Sakamoto Sam I	Pacific Telephone
1957	Sakamoto Sam I	R. L. Polk Co.

## FINDINGS

### 643 N 3RD

<u>Year</u>	<u>Uses</u>	<u>Source</u>
1991	Harrison Kitty & Edward R	PACIFIC BELL WHITE PAGES
	BUNDESEN THEODORE	PACIFIC BELL WHITE PAGES
	Bundesen Theodore	PACIFIC BELL WHITE PAGES
1986	Harrison Kitty & Edward R	Pacific Bell
	Le Van H	Pacific Bell
	Lasseter La Farr	Pacific Bell
1980	Cain M	Pacific Telephone
	Lasseter La Farr	Pacific Telephone
	Swick John E	Pacific Telephone

### 647 N 3RD

<u>Year</u>	<u>Uses</u>	<u>Source</u>
1991	Hernandez Guillermo	PACIFIC BELL WHITE PAGES
	HERNANDEZ GUILLERMO	PACIFIC BELL WHITE PAGES
1986	Kolyszko Ryszard	Pacific Bell
1985	KOLYSKO RYSARD	Pacific Bell
1980	Carey Norah & Judy	Pacific Telephone
	Mitchem William A	Pacific Telephone
	Napoleon Lee VII	Pacific Telephone
	Weiss Peter L	Pacific Telephone

### 653 N 3RD

<u>Year</u>	<u>Uses</u>	<u>Source</u>
1986	Nunez Javier	Pacific Bell
	Nguyen Son T	Pacific Bell
1980	Pleasants Petre	Pacific Telephone
	Perez Ramon	Pacific Telephone
	Miranda Reuben	Pacific Telephone
	Danielsen G	Pacific Telephone
1963	Rodriguez A H	Pacific Telephone
1957	Rodriguez A H	R. L. Polk Co.



## FINDINGS

### 654 N 3RD

<u>Year</u>	<u>Uses</u>	<u>Source</u>
1957	Sable Jos M	R. L. Polk Co.

### 601-A N 3RD

<u>Year</u>	<u>Uses</u>	<u>Source</u>
1985	MORI TOSHIMICHI	Pacific Bell

### N 3RD 287

#### 653 N 3RD 287

<u>Year</u>	<u>Uses</u>	<u>Source</u>
1975	SLLTCKA MA	Pacific Telephone

### N 3RD 294

#### 643 N 3RD 294

<u>Year</u>	<u>Uses</u>	<u>Source</u>
1991	HARRISON KITTY & EDWARD R	PACIFIC BELL WHITE PAGES

### N 3RD 3 N

#### 612 N 3RD 3 N

<u>Year</u>	<u>Uses</u>	<u>Source</u>
1980	Lire N	Pacific Telephone

### N 3RD DCV PRESS

#### 637 N 3RD DCV PRESS

<u>Year</u>	<u>Uses</u>	<u>Source</u>
1957	SALAMIDA STEVEN R	Pacific Telephone

### N 3RD ST

#### 589 N 3RD ST

<u>Year</u>	<u>Uses</u>	<u>Source</u>
1975	ALVAREZ DAVID C	Pacific Telephone
	ORR JAS M	Pacific Telephone
1957	BROWNI WIN P	Pacific Telephone

## FINDINGS

<u>Year</u>	<u>Uses</u>	<u>Source</u>
1957	TORGERSON LES	Pacific Telephone
	PEROVICH BARNEY	Pacific Telephone
	ROBINSON KENNETH J	Pacific Telephone
	JOHNSON HOLLIS F	Pacific Telephone

### 600 N 3RD ST

<u>Year</u>	<u>Uses</u>	<u>Source</u>
2017	AHEARN & KWOCK ARCHITECTS	Cole Information Services
	MECHANICAL APPLICATIONS CONSULTANTS	Cole Information Services
2014	AHEARN & KWOCK ARCHITECTS	Cole Information Services
	MECHANICAL APPLICATIONS CONSULTANTS	Cole Information Services
2009	AHEARN & KWOCK ARCHITECTS	Cole Information Services
	MECHANICAL APPLICATIONS CONSULTANTS	Cole Information Services
2006	AHEARNAND	Haines Company, Inc.
	CNSLTS	Haines Company, Inc.
	KWOCK	Haines Company, Inc.
	APPLICATIONS	Haines Company, Inc.
	ARCHITECTS MECHANICAL	Haines Company, Inc.
2004	MECHANICAL APLCTN CNSLTNT	Cole Information Services
	OCCUPANT UNKNOWN	Cole Information Services
1994	SAN JOSE CHIROPRACTIC CTR	Cole Information Services
1975	MILLER GREGORY J ATTY	Pacific Telephone
	RAYCRAFT N F	Pacific Telephone
	ALVANY W M P	Pacific Telephone
	CARTER THERESA	Pacific Telephone
	HEATH JAMES L ATTY	Pacific Telephone

### 601 N 3RD ST

<u>Year</u>	<u>Uses</u>	<u>Source</u>
2017	BRADLEY DAVIS	Cole Information Services
2014	BRADLEY DAVIS	Cole Information Services
	MELINDA SLADE	Cole Information Services

## FINDINGS

<u>Year</u>	<u>Uses</u>	<u>Source</u>
2009	MORGAN SLADE	Cole Information Services
	SUZAN BELICK	Cole Information Services
	MORGAN SALES	Cole Information Services
2006	No Current Listing	Haines Company, Inc.
2004	A FORTIORI ENTERPRISES	Cole Information Services
	A VIP MESSAGE BY STIZIE	Cole Information Services
	MORGAN SLADE	Cole Information Services
1999	OCCUPANT UNKNOWN	Cole Information Services
	MORGAN SLADE	Cole Information Services
	SUZAN BELICK	Cole Information Services
1985	PEREZ FERNANDO & LAURA	Pacific Bell
1975	MILLER GLADA M	Pacific Telephone

### 607 N 3RD ST

<u>Year</u>	<u>Uses</u>	<u>Source</u>
2017	CONSUELO WEISSMANN	Cole Information Services
2009	OCCUPANT UNKNOWN	Cole Information Services
2006	OZAWA Hatsuyo	Haines Company, Inc.
2004	MARI TANAKA	Cole Information Services
1975	COLBERT MIKE	Pacific Telephone
1957	OZAWA JOHN T	Pacific Telephone

### 608 N 3RD ST

<u>Year</u>	<u>Uses</u>	<u>Source</u>
2017	MELVIN WONG	Cole Information Services
2014	KEKOA WONG	Cole Information Services
2009	MELVIN WONG	Cole Information Services
2006	WONG Stephen	Haines Company, Inc.
2004	STEPHEN WONG	Cole Information Services
1999	MELVIN WONG	Cole Information Services
	OCCUPANT UNKNOWN	Cole Information Services
1994	WONG, STEPHEN	Cole Information Services
1985	WANG STEPHEN	Pacific Bell
1957	TANAKA BOB	Pacific Telephone

## FINDINGS

### 610 N 3RD ST

<u>Year</u>	<u>Uses</u>	<u>Source</u>
1957	VECCHIO ROSE R	Pacific Telephone

### 612 N 3RD ST

<u>Year</u>	<u>Uses</u>	<u>Source</u>
2017	MARIAELENA WISECARVER	Cole Information Services
	EDWARD RUIZ	Cole Information Services
	HUONG QUACH	Cole Information Services
2014	MOTZ VON	Cole Information Services
	ESHAAN AGARWAL	Cole Information Services
	CHRISTIAN VONMOTZ	Cole Information Services
	ALEX MUSSKOPF	Cole Information Services
	LIZA GONZALEZ	Cole Information Services
	FUSAKO TOYOJI	Cole Information Services
	HUONG QUACH	Cole Information Services
	EWELL COLLINS	Cole Information Services
	KAZUHIRO YOSHIDA	Cole Information Services
2009	JULIE GRIFFITH	Cole Information Services
	BENJAMIN GONZALEZ	Cole Information Services
	CHRISTOPHER VONMOTZ	Cole Information Services
	NORMA LIRA	Cole Information Services
	MOTZ VON	Cole Information Services
	JIAN LI	Cole Information Services
	SAM MEY	Cole Information Services
2006	LIRAN	Haines Company, Inc.
	TAINAKA Flo	Haines Company, Inc.
2004	DONEYN OYAMA	Cole Information Services
	BENJAMIN GONZALEZ	Cole Information Services
	CHRISTOPHER VONMOTZ	Cole Information Services
	VALERIE VILLARREAL	Cole Information Services
	UVALDO LIRA	Cole Information Services
	FLO TAINAKA	Cole Information Services
	JOSEPH BALLESTEROS	Cole Information Services

## FINDINGS

<u>Year</u>	<u>Uses</u>	<u>Source</u>
2004	JOSH GOODMAN	Cole Information Services
	KITTICHAIRIVARERATTANA	Cole Information Services
1999	CHRISTOPHER VONMOTZ	Cole Information Services
	NORMA LIRA	Cole Information Services
	JULIE GRIFFITH	Cole Information Services
	BENJAMIN GONZALEZ	Cole Information Services
	SAM MEY	Cole Information Services
	JIAN LI	Cole Information Services
	MOTZ VON	Cole Information Services
1994	KUME, KANJI	Cole Information Services
1985	TOYOJI FUSAKO	Pacific Bell
	KANEYUKI STANLEY	Pacific Bell
	KOGA K	Pacific Bell
	LIRA N	Pacific Bell
	MOMII MATSUYA	Pacific Bell
	SATO KEN	Pacific Bell
	SHIPADO WM	Pacific Bell
1975	VENOYA V	Pacific Telephone
	LIRA N	Pacific Telephone
	TAINAKA KEN	Pacific Telephone
	TSUTSUMI EM I	Pacific Telephone
	UYENO YONE	Pacific Telephone

### 618 N 3RD ST

<u>Year</u>	<u>Uses</u>	<u>Source</u>
2017	JUNKO FYFFE	Cole Information Services
	RUFINO CARRERA	Cole Information Services
2014	FRANCISCO PIRITA	Cole Information Services
	JUNKO FYFFE	Cole Information Services
	NEDA BLOCHO	Cole Information Services
	CACA POO	Cole Information Services
	CHRISTINA VELEZ	Cole Information Services
	JEFFEREY CARRERA	Cole Information Services

## FINDINGS

<u>Year</u>	<u>Uses</u>	<u>Source</u>
2009	JUNKO FYFFE	Cole Information Services
	CHRISTPHER STEELE	Cole Information Services
	PARIS ORAVILLO	Cole Information Services
	FRANCISCO PIRITA	Cole Information Services
	AZIZA MOHAMMED	Cole Information Services
	JUAN BOJORGE	Cole Information Services
	SAAD CALHOUN	Cole Information Services
2006	FYFFEJames	Haines Company, Inc.
	HIRATA Enji	Haines Company, Inc.
	LOPEZ Elizabeth	Haines Company, Inc.
2004	ROBERT FLORES	Cole Information Services
	LIM MELANIE	Cole Information Services
	RICARDO HUITRON	Cole Information Services
	JUAN BOJORGE	Cole Information Services
	JAMES FYFFE	Cole Information Services
	SONODA FYFFE JUNKO	Cole Information Services
	JOAQUIN BUENDIA	Cole Information Services
	JOSE TOLEDO	Cole Information Services
	L ESCOBEDO	Cole Information Services
	SATISH LAGISETTY	Cole Information Services
	SAAD CALHOUN	Cole Information Services
1999	JUAN BOJORGE	Cole Information Services
	AZIZA MOHAMMED	Cole Information Services
	FRANCISCO PIRITA	Cole Information Services
	PARIS ORAVILLO	Cole Information Services
	CHRISTPHER STEELE	Cole Information Services
	JUNKO FYFFE	Cole Information Services
1994	RODRIGUEZ, PAUL R	Cole Information Services
1985	CARTER MASAE H	Pacific Bell
	CHERRY LOUIS	Pacific Bell
	COCKERILL CAROL ANN	Pacific Bell
	DIAZ ALICE	Pacific Bell

## FINDINGS

<u>Year</u>	<u>Uses</u>	<u>Source</u>
1985	HIRATA ENJI	Pacific Bell
	MORI SADA O	Pacific Bell
	THOMPSON M L	Pacific Bell
1975	BALDLZAN VICTOR	Pacific Telephone
	BUNJERD PISUTH R	Pacific Telephone
	HIRATA ENJI	Pacific Telephone
	KIKUTA K	Pacific Telephone
	MC HARGUE DOUG	Pacific Telephone
	MC NAIR DAVID	Pacific Telephone
	MORENO MARY	Pacific Telephone
	SEKIMOTO K	Pacific Telephone
	TSUCHLDA L	Pacific Telephone
	WU ALBERT K	Pacific Telephone
	YAMADA E	Pacific Telephone
	ZING CHRISTOPHER P	Pacific Telephone
1957	PAGADUAN BOB R	Pacific Telephone

### 627 N 3RD ST

<u>Year</u>	<u>Uses</u>	<u>Source</u>
1999	OCCUPANT UNKNOWN	Cole Information Services

### 629 N 3RD ST

<u>Year</u>	<u>Uses</u>	<u>Source</u>
2014	VERONICA LIGON	Cole Information Services
2009	OCCUPANT UNKNOWN	Cole Information Services
2006	a BASS Dionsio	Haines Company, Inc.
2004	OCCUPANT UNKNOWN	Cole Information Services
1999	OCCUPANT UNKNOWN	Cole Information Services
1975	NAGATA MIKE	Pacific Telephone

### 631 N 3RD ST

<u>Year</u>	<u>Uses</u>	<u>Source</u>
2017	JON POCOCK	Cole Information Services
2014	JON POCOCK	Cole Information Services

## FINDINGS

<u>Year</u>	<u>Uses</u>	<u>Source</u>
2009	JOE BEJARANO	Cole Information Services
2006	a HANADA George	Haines Company, Inc.
2004	OCCUPANT UNKNOWN	Cole Information Services
1999	JOE BEJARANO	Cole Information Services
1985	NAITO TATSU	Pacific Bell
	NAITO EDDIE	Pacific Bell
	NAITO TOYOKO	Pacific Bell
1975	NAITO TOYOKO	Pacific Telephone
	NAITO EDDIE	Pacific Telephone
1957	NOZAKI T	Pacific Telephone

### 632 N 3RD ST

<u>Year</u>	<u>Uses</u>	<u>Source</u>
2017	MICHELLE ESTIA	Cole Information Services
	AMELIA GONZALES	Cole Information Services
2014	MICHELLE ESTIA	Cole Information Services
2009	KIM HAWK	Cole Information Services
	HECTOR NOQUI	Cole Information Services
	J CALDERON	Cole Information Services
2006	CALDERONJ	Haines Company, Inc.
2004	DANNY LEE	Cole Information Services
	LINH PHAN	Cole Information Services
1999	KIM HAWK	Cole Information Services
	J CALDERON	Cole Information Services
	HECTOR NOQUI	Cole Information Services
1985	ASATO TED	Pacific Bell
	MATSUI HIDEYUKI	Pacific Bell
	OTO TAD	Pacific Bell
1975	QUILALA CARLOS	Pacific Telephone
	TRU ILLO DAVID J	Pacific Telephone
	QUIALA CARLOS	Pacific Telephone
	OTO TAD	Pacific Telephone
	ASATO TED	Pacific Telephone



## FINDINGS

<u>Year</u>	<u>Uses</u>	<u>Source</u>
1957	PALOMO PRUDENCIO	Pacific Telephone

### 633 N 3RD ST

<u>Year</u>	<u>Uses</u>	<u>Source</u>
2017	CHRISTOPHER BARCELLOS	Cole Information Services
2014	OCCUPANT UNKNOWN	Cole Information Services
2009	REGAN MITCHELL	Cole Information Services
2006	a MITCHELL Regan	Haines Company, Inc.
2004	CAESAR HERNANDEZ	Cole Information Services
1999	REGAN MITCHELL	Cole Information Services
1994	SANCHEZ, P	Cole Information Services
	GARCIA, LOURDES	Cole Information Services
1957	LAGANARO SAVINO	Pacific Telephone

### 635 N 3RD ST

<u>Year</u>	<u>Uses</u>	<u>Source</u>
2017	JULIAN FORTNEY	Cole Information Services
2014	OCCUPANT UNKNOWN	Cole Information Services
2009	AARON LAIRD	Cole Information Services
2006	a IRELAND Douglas	Haines Company, Inc.
2004	OCCUPANT UNKNOWN	Cole Information Services
1999	AARON LAIRD	Cole Information Services
1994	VASQUEZ, MIGUEL	Cole Information Services
1985	YI UNG CHU	Pacific Bell
1975	MAZZEO VITTORIA MRS	Pacific Telephone
1957	MAZZEO JOE R	Pacific Telephone
	CUMINO STELLA	Pacific Telephone

### 636 N 3RD ST

<u>Year</u>	<u>Uses</u>	<u>Source</u>
2017	PAT BARRIOS	Cole Information Services
2014	PAT BARRIOS	Cole Information Services
2009	DAVID BARRIOS	Cole Information Services
2006	PIERCE Angela	Haines Company, Inc.

## FINDINGS

<u>Year</u>	<u>Uses</u>	<u>Source</u>
1999	DAVID BARRIOS	Cole Information Services
1994	HIROSE, KAZUTO	Cole Information Services
1985	HIROSE K	Pacific Bell
1975	HIROSE K	Pacific Telephone

### 637 N 3RD ST

<u>Year</u>	<u>Uses</u>	<u>Source</u>
2017	LUIS CABEZAS	Cole Information Services
	OSMAR PEREZ	Cole Information Services
2009	MARIA MATA	Cole Information Services
2006	LE Chanh	Haines Company, Inc.
2004	AN TRUONG	Cole Information Services
	BEN NGUYEN	Cole Information Services
1999	THOMAS MATTHEWS	Cole Information Services
1985	MATA PETE REV	Pacific Bell
	ELELN MOH DNAMAD SAID	Pacific Bell
	BENSON E M	Pacific Bell
1975	QUILALA LEO	Pacific Telephone
	QUILALA LEO	Pacific Telephone
	KWON DO	Pacific Telephone
1957	S & W WHOLESALE FRUIT & PRODUCE CO	Pacific Telephone

### 638 N 3RD ST

<u>Year</u>	<u>Uses</u>	<u>Source</u>
2017	CHRISTINA RUIZBARRIOS	Cole Information Services
2014	CHRISTINA RUIZBARRIOS	Cole Information Services
2009	HUMBERTO LUCATERO	Cole Information Services
	CHRISTINA RUIZBARRIOS	Cole Information Services
2006	Chrsdina	Haines Company, Inc.
	RUIZBARRIOS	Haines Company, Inc.
2004	MARY ROSA	Cole Information Services
	HUMBERTO LUCATERO	Cole Information Services
1999	HUMBERTO LUCATERO	Cole Information Services
	CHRISTINA RUIZBARRIOS	Cole Information Services

## FINDINGS

<u>Year</u>	<u>Uses</u>	<u>Source</u>
1957	CELMER PETER T R	Pacific Telephone

### 640 N 3RD ST

<u>Year</u>	<u>Uses</u>	<u>Source</u>
2017	TSUTOMU HIGASHI	Cole Information Services
	SUMIKA OKI	Cole Information Services
	GREGORY SWANSON	Cole Information Services
2014	GREGORY SWANSON	Cole Information Services
	TSUTOMU HIGASHI	Cole Information Services
	AYA SAEKI	Cole Information Services
	SUMIKA OKI	Cole Information Services
2009	GREGORY SWANSON	Cole Information Services
	AYA SAEKI	Cole Information Services
	KEN OKANO	Cole Information Services
	DEACON KUWAYE	Cole Information Services
2004	GREGORY SWANSON	Cole Information Services
	KEN OHARA	Cole Information Services
1999	GREGORY SWANSON	Cole Information Services
	AYA SAEKI	Cole Information Services
	KEN OKANO	Cole Information Services
	DEACON KUWAYE	Cole Information Services
1985	SMITH JOHN	Pacific Bell
	HOANG LICH	Pacific Bell
	ICHINCSE SHOJI	Pacific Bell
	SATO RYO	Pacific Bell
	TRILLANES E	Pacific Bell
1975	ALLBRITTON L L	Pacific Telephone
	AU GEO	Pacific Telephone
	JACQUEZ S	Pacific Telephone

### 642 N 3RD ST

<u>Year</u>	<u>Uses</u>	<u>Source</u>
2009	NORMA HONDA	Cole Information Services
2006	HONDAN	Haines Company, Inc.

## FINDINGS

<u>Year</u>	<u>Uses</u>	<u>Source</u>
2004	NOBU HONDA	Cole Information Services
1999	NORMA HONDA	Cole Information Services
1994	HONDA, NORMA	Cole Information Services
1985	HONDA HIRO	Pacific Bell
1957	SAKAMOTO SAM I	Pacific Telephone

### 643 N 3RD ST

<u>Year</u>	<u>Uses</u>	<u>Source</u>
2017	PILAR CONTRERAS	Cole Information Services
	JOHN REYNOLDS	Cole Information Services
	JIMENA ARRIJOA	Cole Information Services
2014	LORENZO GRISALBA	Cole Information Services
	JOHN REYNOLDS	Cole Information Services
	BALTAZAR ROJAS	Cole Information Services
2009	BALTAZAR ROJAS	Cole Information Services
2006	No Current Listing	Haines Company, Inc.
2004	NHAT NGUYEN	Cole Information Services
	L JACKSON	Cole Information Services
	JASPAL SINGH	Cole Information Services
1999	KITTY HARRISON	Cole Information Services
	BALTAZAR ROJAS	Cole Information Services
1985	LASSETER LA FARR	Pacific Bell
	LARIN JAMES A	Pacific Bell
	HARRISON KITTY & EDWARD R	Pacific Bell
1975	MC CANN NANCY	Pacific Telephone
	KNOBEL S	Pacific Telephone
	ISSA WAHIB	Pacific Telephone
	DE BOK GEO	Pacific Telephone

### 647 N 3RD ST

<u>Year</u>	<u>Uses</u>	<u>Source</u>
2017	LEONEL MURILLO	Cole Information Services
	LUIS GASGA	Cole Information Services
2014	LUIS GASGA	Cole Information Services

## FINDINGS

<u>Year</u>	<u>Uses</u>	<u>Source</u>
2014	TAN NGUYEN	Cole Information Services
	ANDRES MORENO	Cole Information Services
2009	TRACY TRAN	Cole Information Services
	LUIS GASGA	Cole Information Services
2006	DELACRUZ Socorro	Haines Company, Inc.
	GASGA Luol	Haines Company, Inc.
	TRAN Huang Oig	Haines Company, Inc.
	TRAN Kim Lang Th I	Haines Company, Inc.
	TRAN Tracy	Haines Company, Inc.
2004	KIM TRAN	Cole Information Services
	THUY TRAN	Cole Information Services
	V NGUYEN	Cole Information Services
1999	LUIS GASGA	Cole Information Services
	TRACY TRAN	Cole Information Services
1975	MELENDEZ DOMINADOR	Pacific Telephone
	GURGIOLO TERRY P	Pacific Telephone
	DOWNS CHRISTINE	Pacific Telephone

### 650 N 3RD ST

<u>Year</u>	<u>Uses</u>	<u>Source</u>
2009	ALEX ALONZO	Cole Information Services
1999	ALEX ALONZO	Cole Information Services
1957	HAMLLTON F CATHERINE	Pacific Telephone

### 652 N 3RD ST

<u>Year</u>	<u>Uses</u>	<u>Source</u>
2009	VICENTE RODRIGUEZ	Cole Information Services
1999	VICENTE RODRIGUEZ	Cole Information Services

### 653 N 3RD ST

<u>Year</u>	<u>Uses</u>	<u>Source</u>
2017	HAI TRAN	Cole Information Services
	DAN LAM	Cole Information Services
	JEREMY REYNAGA	Cole Information Services

## FINDINGS

<u>Year</u>	<u>Uses</u>	<u>Source</u>
2014	DAN LAM	Cole Information Services
	RICHARD REYNAGA	Cole Information Services
2009	DAN LAM	Cole Information Services
	DAVID TRAN	Cole Information Services
	HIEN NGUYEN	Cole Information Services
	RICHARD REYNAGA	Cole Information Services
	JESUS MANUEL	Cole Information Services
2006	TRAN Hal	Haines Company, Inc.
	LAM Dan	Haines Company, Inc.
	C REYNAGA R A	Haines Company, Inc.
	TRAN David	Haines Company, Inc.
2004	HUGO CHACON	Cole Information Services
	HOI LAM	Cole Information Services
	DAVID TRAN	Cole Information Services
1999	RICHARD REYNAGA	Cole Information Services
	HIEN NGUYEN	Cole Information Services
	DAVID TRAN	Cole Information Services
	MARIA CAMACHO	Cole Information Services
	DAN LAM	Cole Information Services
1994	BOUCHE, ARMANDO	Cole Information Services
1985	EMBAYE TESFAI	Pacific Bell
1975	HIRABAYASHI ROY	Pacific Telephone
	HOLET'S STEPHEN	Pacific Telephone
1957	RODRIGUEZ A H	Pacific Telephone

### 654 N 3RD ST

<u>Year</u>	<u>Uses</u>	<u>Source</u>
2017	STEVEN GUAGLIARDO	Cole Information Services
2014	JAMES BRENT	Cole Information Services
2009	JAMES BRENT	Cole Information Services
2006	a BRENT James	Haines Company, Inc.
2004	JAMES BRENT	Cole Information Services
1999	JAMES BRENT	Cole Information Services

## FINDINGS

<u>Year</u>	<u>Uses</u>	<u>Source</u>
1957	SABLE JOS M	Pacific Telephone

### **N 3RDL**

618 N 3RDL

<u>Year</u>	<u>Uses</u>	<u>Source</u>
1980	Thompson ML	Pacific Telephone

### **N 3TH**

611 N 3TH

<u>Year</u>	<u>Uses</u>	<u>Source</u>
1991	R & D Restoration	PACIFIC BELL WHITE PAGES

### **N 4TH**

564 N 4TH

<u>Year</u>	<u>Uses</u>	<u>Source</u>
1991	Matsui Hideyuk I	PACIFIC BELL WHITE PAGES
	Llopis Jaime M	PACIFIC BELL WHITE PAGES
	Llewellyn Charles B	PACIFIC BELL WHITE PAGES
	lau Michael M	PACIFIC BELL WHITE PAGES
	Lau Mel	PACIFIC BELL WHITE PAGES

576 N 4TH

<u>Year</u>	<u>Uses</u>	<u>Source</u>
1991	Siquig L	PACIFIC BELL WHITE PAGES

605 N 4TH

<u>Year</u>	<u>Uses</u>	<u>Source</u>
1991	Chan Robert Ldntst	PACIFIC BELL WHITE PAGES
	Chan Jas R dntst	PACIFIC BELL WHITE PAGES
1980	Chan Jas R dntst	Pacific Telephone
1957	Chan James R dntst	R. L. Polk Co.

## FINDINGS

### 608 N4TH

<u>Year</u>	<u>Uses</u>	<u>Source</u>
1957	SERVICE RADIO & TELEVISION	R. L. Polk Co.

### 612 N4TH

<u>Year</u>	<u>Uses</u>	<u>Source</u>
1991	Trieu Chi I Tuong	PACIFIC BELL WHITE PAGES

### 619 N4TH

<u>Year</u>	<u>Uses</u>	<u>Source</u>
1991	Twelfth Step House	PACIFIC BELL WHITE PAGES

### 625 N4TH

<u>Year</u>	<u>Uses</u>	<u>Source</u>
1985	SANDOVAL JOSE	Pacific Bell

### 639 N4TH

<u>Year</u>	<u>Uses</u>	<u>Source</u>
1991	Oravec Michael G	PACIFIC BELL WHITE PAGES

### 641 N4TH

<u>Year</u>	<u>Uses</u>	<u>Source</u>
1991	Duong Suong	PACIFIC BELL WHITE PAGES

### 645 N4TH

<u>Year</u>	<u>Uses</u>	<u>Source</u>
1991	i Alzugaray Bustillo J	PACIFIC BELL WHITE PAGES
	Alzugaray Jorge	PACIFIC BELL WHITE PAGES

### 651 N4TH

<u>Year</u>	<u>Uses</u>	<u>Source</u>
1991	May Therese	PACIFIC BELL WHITE PAGES

### 669 N4TH

<u>Year</u>	<u>Uses</u>	<u>Source</u>
1991	Asuncion Virginia	PACIFIC BELL WHITE PAGES
	Alplar R	PACIFIC BELL WHITE PAGES



## FINDINGS

### 670 N4TH

<u>Year</u>	<u>Uses</u>	<u>Source</u>
1991	Zambrano Luz	PACIFIC BELL WHITE PAGES
	Estrada Danny	PACIFIC BELL WHITE PAGES
1985	TFL BUE RAYROZ	Pacific Bell

### 673 N4TH

<u>Year</u>	<u>Uses</u>	<u>Source</u>
1991	Tsubo Masataka	PACIFIC BELL WHITE PAGES
	Montenegro Robert	PACIFIC BELL WHITE PAGES
	Ban Huynh	PACIFIC BELL WHITE PAGES

### 677 N4TH

<u>Year</u>	<u>Uses</u>	<u>Source</u>
1991	Sandoval Ben L	PACIFIC BELL WHITE PAGES
1985	SANDOVAL BEN L	Pacific Bell

### 697 N4TH

<u>Year</u>	<u>Uses</u>	<u>Source</u>
1991	CARS R US RENT A CAR	PACIFIC BELL WHITE PAGES
1986	Thompson Wm H Thompsons Shell Service	Pacific Bell
1980	Thompson Wm H Thompsons Shell Service	Pacific Telephone

### 698 N4TH

<u>Year</u>	<u>Uses</u>	<u>Source</u>
1991	u Foster Freeze	PACIFIC BELL WHITE PAGES
	Foster Frank	PACIFIC BELL WHITE PAGES
	Fosters Freeze	PACIFIC BELL WHITE PAGES

### 702 N4TH

<u>Year</u>	<u>Uses</u>	<u>Source</u>
1991	Wienerschnitzel	PACIFIC BELL WHITE PAGES
1957	Jess & Leos Chevron Service	R. L. Polk Co.

## FINDINGS

### **N 4TH F L**

#### **673 N4TH F L**

<b><u>Year</u></b>	<b><u>Uses</u></b>	<b><u>Source</u></b>
1980	Kaw abata Mel	Pacific Telephone

### **N 4TH ST**

#### **564 N4TH ST**

<b><u>Year</u></b>	<b><u>Uses</u></b>	<b><u>Source</u></b>
2017	MANDY LAU	Cole Information Services
	LOUIS WONG	Cole Information Services
	LEQUYEN LENSCHOEK	Cole Information Services
	CARMEN RODRIGUEZ	Cole Information Services
	CURTIS QUONG	Cole Information Services
	LYNN HOANG	Cole Information Services
	SERENA MONTANO	Cole Information Services
2014	VINCENT TRAN	Cole Information Services
	CARMEN RODRIGUEZ	Cole Information Services
	CURTIS QUONG	Cole Information Services
	LEQUYEN LENSCHOEK	Cole Information Services
	JOSEPHINE CORTEZ	Cole Information Services
	LOUIS WONG	Cole Information Services
2009	MICHAEL LAU	Cole Information Services
	CURTIS QUONG	Cole Information Services
	LEQUYEN LENSCHOEK	Cole Information Services
	LOUIS WONG	Cole Information Services
	THINK ALOHA TRAVELERS	Cole Information Services
	JOSEPHINE CORTEZ	Cole Information Services
	CARMEN RODRIGUEZ	Cole Information Services
2006	Ce RODRIGUEZ Carmen	Haines Company, Inc.
	GO QUONG Curtis	Haines Company, Inc.
	B WONG Louis	Haines Company, Inc.
	a JOSEPHINE Coasez	Haines Company, Inc.
	JULIAN Donald H	Haines Company, Inc.

## FINDINGS

<u>Year</u>	<u>Uses</u>	<u>Source</u>
2006	E LAU Michael M	Haines Company, Inc.
	Fe LENSHOEK Le	Haines Company, Inc.
	Ae LINDSTROM Melody	Haines Company, Inc.
2004	CURTIS QUONG	Cole Information Services
	LOUIS WONG	Cole Information Services
	PETTER NORDAL	Cole Information Services
	CARMEN RODRIGUEZ	Cole Information Services
	MICHAEL LAU	Cole Information Services
	JOSEPHINE CORTEZ	Cole Information Services
	GARY KRAMP	Cole Information Services
1999	MICHAEL LAU	Cole Information Services
	JOSEPHINE CORTEZ	Cole Information Services
	CURTIS QUONG	Cole Information Services
	LOUIS WONG	Cole Information Services
	H MATSUI	Cole Information Services
	LEQUYEN LENSHOEK	Cole Information Services
	CARMEN RODRIGUEZ	Cole Information Services
1994	J CORTEZ	Cole Information Services
	LAU, MICHAEL M	Cole Information Services
	LLOPIS, JAIME M	Cole Information Services
1991	MATSUI, H	Cole Information Services
	LAU MEL	PACIFIC BELL WHITE PAGES
	LLOPIS JAIME M	PACIFIC BELL WHITE PAGES
1986	MATSUI HIDEYUK I	PACIFIC BELL WHITE PAGES
	Lau Michael M	Pacific Bell
	LAU MICHAEL	Pacific Bell
1985	KITTRELL EDDIE	Pacific Bell
	Habon Emilio	Pacific Telephone
	Bustamante Isabel	Pacific Telephone
1957	Ortega Mary	R. L. Polk Co.
	ORTEGA MARY	Pacific Telephone

## FINDINGS

### 565 N 4TH ST

<u>Year</u>	<u>Uses</u>	<u>Source</u>
1985	JAPANESE AMERICAN CITIZENS LEAGUE SAN JOSE CHAPTER	Pacific Bell
1975	SOKO HARDWARE AND PLUMBING CO	Pacific Telephone

### 566 N 4TH ST

<u>Year</u>	<u>Uses</u>	<u>Source</u>
1957	Lira Pete	R. L. Polk Co.
	LIRA PETE	Pacific Telephone

### 576 N 4TH ST

<u>Year</u>	<u>Uses</u>	<u>Source</u>
2017	LUCAS SIQUIG	Cole Information Services
2014	LAWRENCE SIQUIG	Cole Information Services
2009	LAWRENCE SIQUIG	Cole Information Services
2006	e SIQUIG L	Haines Company, Inc.
2004	LAWRENCE SIQUIG	Cole Information Services
1999	LAWRENCE SIQUIG	Cole Information Services
1994	SIQUIG, L	Cole Information Services
1991	SIQUIG L	PACIFIC BELL WHITE PAGES
1986	Siquig L	Pacific Bell
1985	SIQUIG L	Pacific Bell
1980	Meadow s Edw E	Pacific Telephone
1975	WANG STEPHEN	Pacific Telephone
1963	Wilson Jas A	Pacific Telephone
1957	Wilson Van r	R. L. Polk Co.
	WILSON VAN R	Pacific Telephone
	WILSON JAS A	Pacific Telephone

### 580 N 4TH ST

<u>Year</u>	<u>Uses</u>	<u>Source</u>
1975	OKAMOTO KIYOSHI	Pacific Telephone

## FINDINGS

### 584 N4TH ST

<u>Year</u>	<u>Uses</u>	<u>Source</u>
2014	KAI JAPANESE AMERICAN COMMUNITY SEN	Cole Information Services
2009	KAI JAPANESE AMERICAN COMMUNITY SENI	Cole Information Services
2006	AMER CMMNTY SNR	Haines Company, Inc.
	KAI JAPANESE	Haines Company, Inc.
1975	FRAZIER REST HOME	Pacific Telephone
	LAWTON PANCHETA FRAZIER REST HOME	Pacific Telephone
1963	Frazier Rest Home	Pacific Telephone
	Law ton Pancheta Frazier Rest Home	Pacific Telephone

### 588 N4TH ST

<u>Year</u>	<u>Uses</u>	<u>Source</u>
2017	YUAI KAI NUTRITION CTR	Cole Information Services
	AMERICAN COMMUNITY SENIOR SERVICE YU	Cole Information Services
2014	YUAI KAI NUTRITION CTR	Cole Information Services
	SOUTH BAY JAPANESE COMMUNITY NETWORK	Cole Information Services
	YUAI KAI JAPANESE AMERICAN	Cole Information Services
	JAPANESE AMERICAN COMMUNITY SENIOR S	Cole Information Services
2009	YU AI KAI	Cole Information Services
	JAPANTOWN COMMUNITY CONGRESS OF SAN	Cole Information Services
	SOUTH BAY JAPANESE COMMUNITY NETWORK	Cole Information Services
2006	AMEROMTY SNR	Haines Company, Inc.
	AMER 1 CAH YU AI KA	Haines Company, Inc.
	JAPANESE	Haines Company, Inc.
	NTWRK YU AI KAI	Haines Company, Inc.
	JAPANESE CMNTY	Haines Company, Inc.
	SRVCE YU AI KAI SOUTH BAY	Haines Company, Inc.
	NUTRITION CTR	Haines Company, Inc.
2004	SOUTH BAY JAPANESE CMNTY NTWRK	Cole Information Services

## FINDINGS

<u>Year</u>	<u>Uses</u>	<u>Source</u>
2004	YU AI KAI JAPANESE AMRCN CMINTY	Cole Information Services
1999	SOUTH BAY JAPANESE COMMUNITY NETWORK	Cole Information Services
1994	YU AI KAI NUTRITION CTR	Cole Information Services
	YU AI KAI JAPANESE AMERICAN	Cole Information Services

### 590 N 4TH ST

<u>Year</u>	<u>Uses</u>	<u>Source</u>
1985	SANIDAD DA	Pacific Bell
1980	Sanidad D A	Pacific Telephone
1975	SANIDAD JOSE	Pacific Telephone
1963	Frazier Willie	Pacific Telephone
1957	FRAZIER WILLIE	Pacific Telephone

### 596 N 4TH ST

<u>Year</u>	<u>Uses</u>	<u>Source</u>
1957	Nakasaki B	R. L. Polk Co.
	NAKASAKI B	Pacific Telephone

### 598 N 4TH ST

<u>Year</u>	<u>Uses</u>	<u>Source</u>
2006	GEORGES SERVICE CENTER	Haines Company, Inc.
		Haines Company, Inc.

### 599 N 4TH ST

<u>Year</u>	<u>Uses</u>	<u>Source</u>
2017	SAN JOSE AUTOWORKS	Cole Information Services
2014	SAN JOSE AUTOWORKS	Cole Information Services
2009	GEORGES SERVICE CENTER	Cole Information Services
2004	FRED KIDO	Cole Information Services
1994	GEORGES SERVICE CTR	Cole Information Services
1980	BILLS SERVICE CENTER auto reprng	Pacific Telephone
1975	BILL S SERVICE CENTER AUTO REPREG	Pacific Telephone
1963	Service Center The	Pacific Telephone
	Hanada Geo K Georges Serv Center	Pacific Telephone

## FINDINGS

<u>Year</u>	<u>Uses</u>	<u>Source</u>
1963	Georges Service Center	Pacific Telephone
	Bills Service Center auto reprng	Pacific Telephone
1957	Service Center serv stn	R. L. Polk Co.
	Hanada Geo K Serv Ceniter serv stn	R. L. Polk Co.
	Bills Service Center auto reprng	R. L. Polk Co.
	SERVICE CENTER SERV STN	Pacific Telephone
	HANADA GEO K SERV CENTER SERV STIR	Pacific Telephone
	BILL S SERVICE CENTER AUTO REPRNG	Pacific Telephone

### 600 N 4TH ST

<u>Year</u>	<u>Uses</u>	<u>Source</u>
2017	SIMS METAL	Cole Information Services
2014	SIMS METAL	Cole Information Services
1975	CENTERS	Pacific Telephone

### 601 N 4TH ST

<u>Year</u>	<u>Uses</u>	<u>Source</u>
2017	TAQUERIA CORONA	Cole Information Services
2014	TAQUERIA CORONA	Cole Information Services
2009	TAQUERIA CORONA	Cole Information Services
2006	TAQUERIA CORONA	Haines Company, Inc.
2004	OCCUPANT UNKNOWN	Cole Information Services
	TAQUERIA CORONA	Cole Information Services
1999	4TH & JACKSON CAFE	Cole Information Services
1994	4TH ST PHARMACY INC	Cole Information Services
1986	FOURTH ST PHARMACY INC	Pacific Bell
1985	FOURTH ST PHARMACY INC	Pacific Bell
1980	FOURTH ST PHARMACY INC	Pacific Telephone
1975	LUSK LYL A	Pacific Telephone
	FOURTH ST PHARMACY	Pacific Telephone
1963	FOURTH ST PHARMACY	Pacific Telephone
1957	FOURTH ST PHARMACY	Pacific Telephone
	FOURTH ST PHARMACY	R. L. Polk Co.

## FINDINGS

### 605 N 4TH ST

<u>Year</u>	<u>Uses</u>	<u>Source</u>
2017	JAS R CHAN DNTST	Cole Information Services
2014	CHAN JAS R DNTST	Cole Information Services
2009	JAMES R & ROBERT L CHAN	Cole Information Services
	CHAN DENTISTRY	Cole Information Services
	CHAN JAS R	Cole Information Services
2006	CHAN JAS R 408 295 1 B	Haines Company, Inc.
2004	JAS R CHAN	Cole Information Services
1999	CHAN ROBERT L DNTST	Cole Information Services
1994	JAMES R CHAN DDS	Cole Information Services
	ROBERT L CHAN DDS	Cole Information Services
1991	CHAN ROBERT LDNTST	PACIFIC BELL WHITE PAGES
	CHAN JAS R DNTST	PACIFIC BELL WHITE PAGES
1986	Chan Jas R dntst	Pacific Bell
	Chan Robert L dntst	Pacific Bell
1985	CHAN ROBERT L DNTST	Pacific Bell
	CHAN JAS R DNTST	Pacific Bell
1975	CHAN JAS R DNTST	Pacific Telephone
1963	Chan James R dntst	Pacific Telephone
1957	CHAN JAMES R DRNTST	Pacific Telephone

### 606 N 4TH ST

<u>Year</u>	<u>Uses</u>	<u>Source</u>
1975	MILADYS BEAUTY SALON	Pacific Telephone
1963	Miladys Beauty Salon	Pacific Telephone
1957	CELEBRITY OF HAWAII PJTRS	Pacific Telephone
	Celebrity of Hawaii DJistrs	R. L. Polk Co.

### 608 N 4TH ST

<u>Year</u>	<u>Uses</u>	<u>Source</u>
1963	Fourth Street Cleaners	Pacific Telephone
1957	SERVICE RADIO & TELEVISION	Pacific Telephone
	OKAGAKI WARREN SERV RADIO & TELVSN	Pacific Telephone



## FINDINGS

<u>Year</u>	<u>Uses</u>	<u>Source</u>
1957	Okagaki Warren Serv Radio & Telvsn	R. L. Polk Co.

### 609 N 4TH ST

<u>Year</u>	<u>Uses</u>	<u>Source</u>
2017	KAMIMOTO STRING INSTRUMENTS	Cole Information Services
2014	KAMIMOTO STRING INSTRUMENTS	Cole Information Services
2009	KAMIMOTO STRINGS	Cole Information Services
2006	KAMIMOTO STRING	Haines Company, Inc.
	e HANADA eorge	Haines Company, Inc.
	INSTRUMENTS	Haines Company, Inc.
2004	OCCUPANT UNKNOWN	Cole Information Services
1999	KAMIMOTO STRING INSTRUMENTS	Cole Information Services
1994	KAMIMOTO & CAO STRING INSTRMINT	Cole Information Services
1986	Sakamoto Randall F Dr	Pacific Bell
1975	WANG STEPHEN G	Pacific Telephone
	FUNAKOSHI I	Pacific Telephone
1963	Lacitignola P	Pacific Telephone
1957	Lacitignola P r	R. L. Polk Co.

### 610 N 4TH ST

<u>Year</u>	<u>Uses</u>	<u>Source</u>
1985	FERRARO PIETRO	Pacific Bell

### 611 N 4TH ST

<u>Year</u>	<u>Uses</u>	<u>Source</u>
2017	JIAN LIJON	Cole Information Services
2014	JON LI	Cole Information Services
2009	HUI CHEN	Cole Information Services
2006	HANADA Georga	Haines Company, Inc.
	CHEN Hui	Haines Company, Inc.
2004	HUI CHEN	Cole Information Services
1999	HUI CHEN	Cole Information Services
1980	Kaneyuki Stanley	Pacific Telephone
1975	KANEYUKI STANLEY	Pacific Telephone

## FINDINGS

<u>Year</u>	<u>Uses</u>	<u>Source</u>
1963	Johnson J M	Pacific Telephone
	Suzuki Frank	Pacific Telephone
1957	BURRIESCI GASPARE R	Pacific Telephone
	Burriesci Gaspare r	R. L. Polk Co.

### 612 N4TH ST

<u>Year</u>	<u>Uses</u>	<u>Source</u>
2017	PHILIP TRIEU	Cole Information Services
2014	ARNEL MARIANO	Cole Information Services
2009	PAUL TRIEU	Cole Information Services
2006	TRIEU Chi Tuong	Haines Company, Inc.
2004	PAUL TRIEU	Cole Information Services
1999	PAUL TRIEU	Cole Information Services
1991	TRIEU CHL I-TUONG	PACIFIC BELL WHITE PAGES
1986	Nguyen Tuyen	Pacific Bell
	Trieu Chi Tuong	Pacific Bell
1985	NGUYEN TUYEN	Pacific Bell
	TRIEU CHI-TUONG	Pacific Bell
1980	Trneu Chi Tuong	Pacific Telephone
1975	DE LUNA FRANK MRS	Pacific Telephone
1963	De Luna Sal	Pacific Telephone
	De Luna Frank Mrs	Pacific Telephone
1957	DE LUNA SAL	Pacific Telephone
	DE LUNA FRANK MRS	Pacific Telephone

### 618 N4TH ST

<u>Year</u>	<u>Uses</u>	<u>Source</u>
2017	KERNAN WHITWORTH	Cole Information Services
2014	KERNAN WHITWORTH	Cole Information Services
2006	e LUU Susan	Haines Company, Inc.
1994	LE, PHUNG	Cole Information Services
1963	Lucchesi P Mrs	Pacific Telephone
1957	LUCCHESI P MRS T	Pacific Telephone
	Lucchesi P Mrs f	R. L. Polk Co.

## FINDINGS

### 619 N4TH ST

<u>Year</u>	<u>Uses</u>	<u>Source</u>
2009	RICHARD DEVERA	Cole Information Services
2006	RODRIGUEZ Jannelle	Haines Company, Inc.
	NELSON David	Haines Company, Inc.
	MUNROE	Haines Company, Inc.
1999	RICHARD DEVERA	Cole Information Services
1994	MIKRO TEK REPAIR	Cole Information Services
	TWELFTH STEP HOUSE	Cole Information Services
1991	TWELFTH STEP HOUSE	PACIFIC BELL WHITE PAGES
1986	Tw elfth Step House	Pacific Bell
1985	TWELFTH STEP HOUSE	Pacific Bell
1980	Tw elfth Step House	Pacific Telephone
	Spalinger Wm	Pacific Telephone
1963	Cook Ernest R	Pacific Telephone
1957	Gant John T	R. L. Polk Co.
	GANSNEDER R R	Pacific Telephone

### 621 N4TH ST

<u>Year</u>	<u>Uses</u>	<u>Source</u>
2017	TAYLOR CONYERS	Cole Information Services
2014	DOMENICO LOVERDE	Cole Information Services
	TAYLOR CONYERS	Cole Information Services
2006	No Current Listing	Haines Company, Inc.

### 623 N4TH ST

<u>Year</u>	<u>Uses</u>	<u>Source</u>
2017	AARON SAKAI	Cole Information Services
2014	ANDREA SAKAI	Cole Information Services
2009	JOYCE MORIHIRO	Cole Information Services
2006	e MORIHIRO Ed	Haines Company, Inc.
2004	TSUKIYE MORIHIRO	Cole Information Services
1999	JOYCE MORIHIRO	Cole Information Services
	OCCUPANT UNKNOWN	Cole Information Services
1975	MORIHIRO ED	Pacific Telephone

## FINDINGS

<u>Year</u>	<u>Uses</u>	<u>Source</u>
1963	Morihiro Ed	Pacific Telephone
1957	Morihiro Ed r	R. L. Polk Co.
	MORIHIRO ED R	Pacific Telephone

### 625 N4TH ST

<u>Year</u>	<u>Uses</u>	<u>Source</u>
2017	LORENA MENDEZ	Cole Information Services
2014	VICTORIANO SANDOVAL	Cole Information Services
2009	ALVARO MENDEZ	Cole Information Services
2006	OLMOS Martha	Haines Company, Inc.
	SANDOVAL Victoriano	Haines Company, Inc.
2004	MARTHA OLMOS	Cole Information Services
1999	ALVARO MENDEZ	Cole Information Services
	OCCUPANT UNKNOWN	Cole Information Services
1994	SANDOVAL, RAMON	Cole Information Services
1980	Sandoval Jose	Pacific Telephone
1975	SANDOVAL VICTORLANO	Pacific Telephone
1963	Vitetta Louise	Pacific Telephone

### 627 N4TH ST

<u>Year</u>	<u>Uses</u>	<u>Source</u>
2017	CHRISTOPHER BERTANI	Cole Information Services
2014	CHRISTOPHER BERTANI	Cole Information Services
2009	MARY OLIVER	Cole Information Services
2006	OLIVER Mary	Haines Company, Inc.
2004	MARY OLIVER	Cole Information Services
1999	OCCUPANT UNKNOWN	Cole Information Services
	MARY OLIVER	Cole Information Services
1994	OLIVER, WILLIAM A	Cole Information Services
1975	TERRANO JOS	Pacific Telephone
	PURDY STEVE	Pacific Telephone
	OLIVER WM A	Pacific Telephone
1963	Terrano Jos	Pacific Telephone
	Oliver Wm A	Pacific Telephone

## FINDINGS

<u>Year</u>	<u>Uses</u>	<u>Source</u>
1957	Terrano Jos r	R. L. Polk Co.
	Oliver Wm A r	R. L. Polk Co.
	OLIVER WM A R	Pacific Telephone
	TERRANO JOS R	Pacific Telephone

### 630 N4TH ST

<u>Year</u>	<u>Uses</u>	<u>Source</u>
1957	TOYO EXPRESS	Pacific Telephone

### 639 N4TH ST

<u>Year</u>	<u>Uses</u>	<u>Source</u>
2017	GABRIEL MORELAND	Cole Information Services
2014	SHOJI YOKOYAMA	Cole Information Services
2009	SHOJI YOKOYAMA	Cole Information Services
2006	o YOKOYAMA Shoji	Haines Company, Inc.
2004	SHOJI YOKOYAMA	Cole Information Services
1999	SHOJI YOKOYAMA	Cole Information Services
1991	ORAVECZ MICHAEL G	PACIFIC BELL WHITE PAGES

### 641 N4TH ST

<u>Year</u>	<u>Uses</u>	<u>Source</u>
2017	JAN TAKANE	Cole Information Services
2014	JAN TAKANE	Cole Information Services
2009	BERHANU KASSAYE	Cole Information Services
2006	TAKANE Jan	Haines Company, Inc.
	KASSAYE Berhanu	Haines Company, Inc.
	TAMRAT Hiw at	Haines Company, Inc.
2004	JAN TAKANE	Cole Information Services
1999	BERHANU KASSAYE	Cole Information Services
	OCCUPANT UNKNOWN	Cole Information Services
1991	DUONG SUONG	PACIFIC BELL WHITE PAGES
1986	Marlow Thomas & Natividad	Pacific Bell
1985	MARLOW THOMAS & NATIVIDAD	Pacific Bell

## FINDINGS

### 643 N4TH ST

<u>Year</u>	<u>Uses</u>	<u>Source</u>
2017	LILA KRAAI	Cole Information Services
2014	LILA KRAAI	Cole Information Services
2009	LILA KRAAI	Cole Information Services
2006	KRAAI Lila	Haines Company, Inc.
1999	LILA KRAAI	Cole Information Services
	B MAYO	Cole Information Services
1986	Starr Greg & Cathy	Pacific Bell

### 644 N4TH ST

<u>Year</u>	<u>Uses</u>	<u>Source</u>
1957	GLORIA BETTY MRS	Pacific Telephone
	Gloria Betty Mrs	R. L. Polk Co.

### 645 N4TH ST

<u>Year</u>	<u>Uses</u>	<u>Source</u>
2017	STEVEN JOHNSON	Cole Information Services
2014	BRYANT KONGKACHANDRA	Cole Information Services
2009	OCCUPANT UNKNOWN	Cole Information Services
2006	BICKFORD Gardner	Haines Company, Inc.
2004	IVAN RODRIGUEZ	Cole Information Services
1994	ALZUGARAYBUSTI, JORGE	Cole Information Services
1991	ALZUGARAY JORGE	PACIFIC BELL WHITE PAGES
1986	Alzugaray Bustillo J	Pacific Bell
1985	ALZUGARAY-BUSTILLO J	Pacific Bell

### 646 N4TH ST

<u>Year</u>	<u>Uses</u>	<u>Source</u>
2014	KAREN PIEMME	Cole Information Services
2009	KAREN PIEMME	Cole Information Services
2006	KAt Kenneth	Haines Company, Inc.
2004	SELVIN HERNANDEZ	Cole Information Services
1999	KAREN PIEMME	Cole Information Services
1986	Socias Domingo	Pacific Bell

## FINDINGS

<u>Year</u>	<u>Uses</u>	<u>Source</u>
1985	SOCIAS DOMINGO	Pacific Bell
1980	Sumagit Jorge	Pacific Telephone
1975	MADAYAG CIPNIANO	Pacific Telephone
1957	RACHO ALEX	Pacific Telephone
	Racho Alex	R. L. Polk Co.

### 647 N4TH ST

<u>Year</u>	<u>Uses</u>	<u>Source</u>
2017	STACEY DICKINSON	Cole Information Services
2014	RICHARD PEAK	Cole Information Services
2009	JEANNE GOOD	Cole Information Services
2006	e GOOD Jeanne	Haines Company, Inc.
2004	MAUREEN WIREN	Cole Information Services
1999	JEANNE GOOD	Cole Information Services
1994	WIREN, MAUREEN	Cole Information Services
1985	JACOBS CLARK	Pacific Bell

### 648 N4TH ST

<u>Year</u>	<u>Uses</u>	<u>Source</u>
2014	OCCUPANT UNKNOWN	Cole Information Services
2009	OCCUPANT UNKNOWN	Cole Information Services
2006	MAGLALANG A	Haines Company, Inc.
2004	GABRIELLA COPLAN	Cole Information Services

### 649 N4TH ST

<u>Year</u>	<u>Uses</u>	<u>Source</u>
2017	ROBERT LEE	Cole Information Services
2006	e HALL Douglas	Haines Company, Inc.
1980	Julian Conrado Jr	Pacific Telephone
1963	Nichols Irene	Pacific Telephone
	Nichols Abner	Pacific Telephone
1957	Sanchez Elias	R. L. Polk Co.
	SANCHEZ ELIAS	Pacific Telephone

## FINDINGS

### 650 N4TH ST

<u>Year</u>	<u>Uses</u>	<u>Source</u>
2014	OCCUPANT UNKNOWN	Cole Information Services
2009	OCCUPANT UNKNOWN	Cole Information Services
2006	No Current Listing	Haines Company, Inc.
2004	SCOTT KINGSLEY	Cole Information Services
1999	OCCUPANT UNKNOWN	Cole Information Services

### 651 N4TH ST

<u>Year</u>	<u>Uses</u>	<u>Source</u>
2014	DREW CLAYTON	Cole Information Services
2009	MICHAEL WHITTINGTON	Cole Information Services
2006	MAYThemse	Haines Company, Inc.
2004	THERESE MAY	Cole Information Services
1999	THERESE MAY	Cole Information Services
	MICHAEL WHITTINGTON	Cole Information Services
1994	MAY, THERESE	Cole Information Services
1991	MAY THERESE	PACIFIC BELL WHITE PAGES
1986	Truong Tuminh	Pacific Bell
1975	LEE JERRY	Pacific Telephone

### 652 N4TH ST

<u>Year</u>	<u>Uses</u>	<u>Source</u>
1986	Rodriguez Felipe	Pacific Bell

### 653 N4TH ST

<u>Year</u>	<u>Uses</u>	<u>Source</u>
1975	AVILA JULIAN	Pacific Telephone
1963	Avila Julian	Pacific Telephone
1957	Avila Julian r	R. L. Polk Co.
	AVILA JULIAN R	Pacific Telephone

### 660 N4TH ST

<u>Year</u>	<u>Uses</u>	<u>Source</u>
2017	VICTOR SANDOVAL	Cole Information Services
2014	VICTOR SANDOVAL	Cole Information Services



## FINDINGS

<u>Year</u>	<u>Uses</u>	<u>Source</u>
2009	ACELINA SANDOVAL	Cole Information Services
2006	a SANDOVAL Jose	Haines Company, Inc.
2004	JOSE SANDOVAL	Cole Information Services
1999	ACELINA SANDOVAL	Cole Information Services
	OCCUPANT UNKNOWN	Cole Information Services
1986	Sandoval Jose	Pacific Bell
1975	MOSCARELLA V J	Pacific Telephone
1963	Moscarella V J	Pacific Telephone
1957	Moscarella R J r	R. L. Polk Co.
	Moscarella V J r	R. L. Polk Co.
	MOSCARELLA V J R	Pacific Telephone

### 667 N 4TH ST

<u>Year</u>	<u>Uses</u>	<u>Source</u>
2017	TRININAD SANDOVAL	Cole Information Services
2014	TRININAD SANDOVAL	Cole Information Services
2009	TRININAD SANDOVAL	Cole Information Services
2006	ESQUEDA Maria	Haines Company, Inc.
	SANDOVAL Trinnad	Haines Company, Inc.
2004	TRINIDAD SANDOVAL	Cole Information Services
1999	TRININAD SANDOVAL	Cole Information Services
1986	Delgadillo Esteban	Pacific Bell
1985	DELGADILLO ESTEBAN	Pacific Bell
1980	Palomino Antonio	Pacific Telephone
1957	Buchanan Brad	R. L. Polk Co.
	Chumley Rosa Belle	R. L. Polk Co.
	Mc Kinney Jas	R. L. Polk Co.
	BUCHANAN BRAD	Pacific Telephone
	CHUMLEY ROSA BELLE	Pacific Telephone
	MC KINNEY JAS	Pacific Telephone

### 668 N 4TH ST

<u>Year</u>	<u>Uses</u>	<u>Source</u>
2014	XIAOMING CHEN	Cole Information Services

## FINDINGS

<u>Year</u>	<u>Uses</u>	<u>Source</u>
2009	OCCUPANT UNKNOWN	Cole Information Services
2006	s NGUYEN Minhphuc	Haines Company, Inc.
	ROGERS Howard	Haines Company, Inc.
2004	HECTOR JUAREZ	Cole Information Services
1986	Reek Lillian R	Pacific Bell
1985	REEK LILLIAN R	Pacific Bell
1980	Reek Lillian R	Pacific Telephone
1975	REEK LILLIAN R	Pacific Telephone
1963	Reek Lillian	Pacific Telephone

### 669 N4TH ST

<u>Year</u>	<u>Uses</u>	<u>Source</u>
2017	RECTO ASUNCION	Cole Information Services
2014	LYNDA DELEON	Cole Information Services
2009	LYNDA DELEON	Cole Information Services
2004	RECTO ASUNCION	Cole Information Services
1999	LYNDA DELEON	Cole Information Services
1994	BAUTISTA, LIGAYA	Cole Information Services
	ADORNA, CELESTE	Cole Information Services
	DELOSREYES, B	Cole Information Services
1991	ASUNCION VIRGINIA	PACIFIC BELL WHITE PAGES
	ALPLAR R	PACIFIC BELL WHITE PAGES
1986	Asuncion Ci	Pacific Bell
1985	MACARAEG DOMINGO S	Pacific Bell
	CESIPIT ROMEO	Pacific Bell
	ASUNCION CI	Pacific Bell
1980	Diaz Feustino	Pacific Telephone
1975	ELY MARK	Pacific Telephone
	VEGA EMERIO	Pacific Telephone
	VEGA ELLDA	Pacific Telephone
1963	Vega Emerio	Pacific Telephone
	Vega Eida	Pacific Telephone
1957	Hernandez Consuelo	R. L. Polk Co.

## FINDINGS

### 670 N4TH ST

<u>Year</u>	<u>Uses</u>	<u>Source</u>
2017	KIMBERLY GANA	Cole Information Services
	RYOICHI KUSASKABE	Cole Information Services
2014	SALLY OLIVAS	Cole Information Services
	JAMES ANGULO	Cole Information Services
	RYOICHI KUSASKABE	Cole Information Services
2009	SYLVESTER MUNOZ	Cole Information Services
	SALLY OLIVAS	Cole Information Services
	RYOICHI KUSASKABE	Cole Information Services
	MAXINE MOSQUEDA	Cole Information Services
2006	MORALES Fido	Haines Company, Inc.
2004	NANCY MILIAN	Cole Information Services
	SALLY OLIVAS	Cole Information Services
	RYOICHI KUSASKABE	Cole Information Services
	JOSE MENDOZA	Cole Information Services
	MANUELA WILLMAN	Cole Information Services
1999	SYLVESTER MUNOZ	Cole Information Services
	RYOICHI KUSASKABE	Cole Information Services
	OCCUPANT UNKNOWN	Cole Information Services
	SALLY OLIVAS	Cole Information Services
	MAXINE MOSQUEDA	Cole Information Services
1991	ESTRADA DANNY	PACIFIC BELL WHITE PAGES
	ZAMBRANO LUZ	PACIFIC BELL WHITE PAGES
1986	Duque Rayroz	Pacific Bell
	Hsu Jack	Pacific Bell
	De La Cruz Narcisco	Pacific Bell
1985	RAMOS LONGOBARDO MN	Pacific Bell
	BINH TRAN TRAN	Pacific Bell
	DE LA CRUZ NARCISCO	Pacific Bell
1980	De La Cruz Narcisco	Pacific Telephone
	Ramos Longobardo M	Pacific Telephone
1975	HIRAYAMA YOSHI MRS	Pacific Telephone

## FINDINGS

<u>Year</u>	<u>Uses</u>	<u>Source</u>
1975	KINURA NATSANO	Pacific Telephone
	TOMIKAWA Y	Pacific Telephone
	TOYOJI FUSAKO	Pacific Telephone
1963	Dabbagh Marsha	Pacific Telephone
	Dabbagh Mike	Pacific Telephone
	Markham Masako	Pacific Telephone
	Markham Richard J	Pacific Telephone
	Stimmel Isabel	Pacific Telephone

### 671 N 4TH ST

<u>Year</u>	<u>Uses</u>	<u>Source</u>
2014	MARIO MALDONADO	Cole Information Services

### 673 N 4TH ST

<u>Year</u>	<u>Uses</u>	<u>Source</u>
2017	CARLOS RODRIGUEZ	Cole Information Services
	FALE SAMANI	Cole Information Services
2014	EDWARD RODRIQUEZ	Cole Information Services
	NIKEN JARIWALA	Cole Information Services
2009	NGHIA VO	Cole Information Services
	LILIA YORO	Cole Information Services
	EMMA RODRIGUEZ	Cole Information Services
	CUONG NGUYEN	Cole Information Services
2006	RODRIGUEZ Emma	Haines Company, Inc.
2004	RICHARD TAN	Cole Information Services
	ERIC CHING	Cole Information Services
	EMMA RODRIGUEZ	Cole Information Services
1999	CUONG NGUYEN	Cole Information Services
	LILIA YORO	Cole Information Services
	NGHIA VO	Cole Information Services
	EMMA RODRIGUEZ	Cole Information Services
1994	BAN, HUYNH	Cole Information Services
1991	TSUBO MASATAKA	PACIFIC BELL WHITE PAGES
	MONTENEGRO ROBERT	PACIFIC BELL WHITE PAGES

## FINDINGS

<u>Year</u>	<u>Uses</u>	<u>Source</u>
1991	BAN HUYNH	PACIFIC BELL WHITE PAGES
1986	Fu ino C	Pacific Bell
	Nguyen Nguyen	Pacific Bell
	Stew art C	Pacific Bell
1985	FIINO C	Pacific Bell
1980	Sterling Richard R	Pacific Telephone
	Nakamoto Joe	Pacific Telephone

### 674 N4TH ST

<u>Year</u>	<u>Uses</u>	<u>Source</u>
2009	DAVID SALAZAR	Cole Information Services
2006	SALAZAR David R	Haines Company, Inc.
2004	DAVID SALAZAR	Cole Information Services
1999	DAVID SALAZAR	Cole Information Services
1994	SALAZAR, LENA	Cole Information Services
1986	Salazar Lena	Pacific Bell
1985	SALAZAR DAVID	Pacific Bell
1980	Saolaar David	Pacific Telephone
1975	ELEY W	Pacific Telephone
	SALAZAR DAVID	Pacific Telephone
1963	Salazar David	Pacific Telephone
1957	SALAZAR DAVID R	Pacific Telephone
	Salazar David r	R. L. Polk Co.

### 677 N4TH ST

<u>Year</u>	<u>Uses</u>	<u>Source</u>
2017	ELAINE YBARRA	Cole Information Services
2014	GARY SANDOVAL	Cole Information Services
2006	e SANDOVAL Ben L	Haines Company, Inc.
2004	BENJAMIN SANDOVAL	Cole Information Services
1994	SANDOVAL, BEN L	Cole Information Services
1991	SANDOVAL BEN L	PACIFIC BELL WHITE PAGES
1986	Sandoval Ben L	Pacific Bell
1985	ALLCE S BEAUTY SALON	Pacific Bell

## FINDINGS

<u>Year</u>	<u>Uses</u>	<u>Source</u>
1980	Sandoval Ben L	Pacific Telephone
1975	SANDOVAL BEN L	Pacific Telephone
	MAZZOLA IDA MRS	Pacific Telephone
1963	Mazzola Ida Mrs	Pacific Telephone
	Sandoval Ben L	Pacific Telephone
1957	Mazzola Bob	R. L. Polk Co.
	MAZZOLA BOB	Pacific Telephone

### 680 N 4TH ST

<u>Year</u>	<u>Uses</u>	<u>Source</u>
1975	LAZARA JOS B	Pacific Telephone
1963	Geniz Nazario El Mexicano Rstrnt	Pacific Telephone
	Residence	Pacific Telephone
1957	Nishita Dan!	R. L. Polk Co.

### 681 N 4TH ST

<u>Year</u>	<u>Uses</u>	<u>Source</u>
1975	ROMERO LUCY	Pacific Telephone

### 682 N 4TH ST

<u>Year</u>	<u>Uses</u>	<u>Source</u>
1963	Talamantes Gregoria	Pacific Telephone

### 683 N 4TH ST

<u>Year</u>	<u>Uses</u>	<u>Source</u>
2017	JULIAN VEGA	Cole Information Services
	CRAIG BURCH	Cole Information Services
2014	HANLUNG WANG	Cole Information Services
2009	JULIAN VEGA	Cole Information Services
	DANIEL HUVER	Cole Information Services
2006	HUVER Daniel	Haines Company, Inc.
	e DALIDA Erik	Haines Company, Inc.
	MA Gullernn	Haines Company, Inc.
2004	CHARLES MALLABARAPU	Cole Information Services
1999	JULIAN VEGA	Cole Information Services

## FINDINGS

<u>Year</u>	<u>Uses</u>	<u>Source</u>
1999	DANIEL HUVER	Cole Information Services
1957	Lopez Theresa	R. L. Polk Co.
	LOPEZ THERESA	Pacific Telephone

### 690 N4TH ST

<u>Year</u>	<u>Uses</u>	<u>Source</u>
1985	FUJI TOWERS	Pacific Bell
	YOS IHLHARA K RS	Pacific Bell
	HAMAMOTO MILDRED F	Pacific Bell

### 694 N4TH ST

<u>Year</u>	<u>Uses</u>	<u>Source</u>
1975	SHLPINN CHARLENE	Pacific Telephone

### 696 N4TH ST

<u>Year</u>	<u>Uses</u>	<u>Source</u>
1957	BUA MIKE R	Pacific Telephone

### 697 N4TH ST

<u>Year</u>	<u>Uses</u>	<u>Source</u>
2017	TAYLOR ARCO AUTOMOTIVE REPAIR	Cole Information Services
	ARCOTAYLOR GAS COMPANY	Cole Information Services
2014	ARCO TAYLOR GAS COMPANY	Cole Information Services
2009	ARCO TAYLOR GAS CO	Cole Information Services
2006	COMPANY TAYLORARCO	Haines Company, Inc.
	AUTO REPAIR	Haines Company, Inc.
	ARCO TAYLORGAS	Haines Company, Inc.
2004	TAYLOR ARCO AUTO REPAIR	Cole Information Services
1994	CARS R US RENT A CAR	Cole Information Services
1991	CARS-R-US RENT-A-CAR	PACIFIC BELL WHITE PAGES
1986	Thompson Wms P	Pacific Bell
	i Thompsons Shell Service	Pacific Bell
1985	THOMPSON S SHELL SERVICE	Pacific Bell
	THOMPSON WM H THOMPSON S SHELL SERVICE	Pacific Bell

## FINDINGS

<u>Year</u>	<u>Uses</u>	<u>Source</u>
1980	Thompsons Shell Service	Pacific Telephone
1975	THOMPSON S SHELL SERVICE	Pacific Telephone
	THOMPSON WM H THOMPSON S SHELL SERVICE	Pacific Telephone

### 698 N4TH ST

<u>Year</u>	<u>Uses</u>	<u>Source</u>
2017	FOSTERS FREEZE	Cole Information Services
2014	FOSTERS FREEZE	Cole Information Services
2009	CHARLES BROWN	Cole Information Services
	FOSTER FREEZE	Cole Information Services
2006	FOSTERS FREEZE	Haines Company, Inc.
	FOSTER FREEZE	Haines Company, Inc.
2004	FOSTER FREEZE	Cole Information Services
	OCCUPANT UNKNOWN	Cole Information Services
1999	FOSTERS FREEZE	Cole Information Services
1994	FOSTER FREEZE	Cole Information Services
1991	FOSTER S FREEZE	PACIFIC BELL WHITE PAGES
	FOSTER FRANK	PACIFIC BELL WHITE PAGES
1986	Foster Freeze	Pacific Bell
	Fosters Freeze	Pacific Bell
1985	FOSTER S FREEZE	Pacific Bell
	FOSTER FREEZE	Pacific Bell
1980	Fosters Freeze	Pacific Telephone
1975	FOSTER S OLD FASHION FREEZE	Pacific Telephone
1963	Fosters Old Fashion Freeze	Pacific Telephone
1957	FOSTER S OLD FASHION FREEZE	Pacific Telephone
	Fosters Old Fashion Freeze	R. L. Polk Co.

### 701 N4TH ST

<u>Year</u>	<u>Uses</u>	<u>Source</u>
2017	CHRIS SERVICE STATION	Cole Information Services
2014	CHRIS SERVICE STATION	Cole Information Services
2009	CHRIS SERVICE CENTER	Cole Information Services



## FINDINGS

<u>Year</u>	<u>Uses</u>	<u>Source</u>
2006	CHRIS SERVICE STATION	Haines Company, Inc. Haines Company, Inc.
2004	CHRIS YIASEMIS CHRIS SERVICE CTR	Cole Information Services Cole Information Services
1999	YIASEMIS CHRIS	Cole Information Services
1994	CHRIS SERVICE STATION	Cole Information Services
1986	Chris Service Station	Pacific Bell
1985	CHRIS SERVICE STATION	Pacific Bell
1975	AGGIE S ARCO	Pacific Telephone
1957	DAHL RICHFIELD SEF VICE	R. L. Polk Co.

### 702 N 4TH ST

<u>Year</u>	<u>Uses</u>	<u>Source</u>
2017	WIENERSCHNITZEL	Cole Information Services
2014	WIENERSCHNITZEL	Cole Information Services
2009	WIENERSCHNITZEL GALARDI GROUP INC	Cole Information Services Cole Information Services
2006	WIENERSCHNITZEL	Haines Company, Inc.
2004	WIENERSCHNITZE OCCUPANT UNKNOWN	Cole Information Services Cole Information Services
1999	WIENERSCHNITZEL	Cole Information Services
1991	WIENERSCHNITZEL	PACIFIC BELL WHITE PAGES
1986	Wienerschnitzel	Pacific Bell
1985	WIENERSCHNITZEL	Pacific Bell
1980	Wienerschnitzel	Pacific Telephone
1963	FRANKS CHEVRON SERVICE	Pacific Telephone

### N 5 H

#### 690 N 5 H

<u>Year</u>	<u>Uses</u>	<u>Source</u>
1980	OCtane Stoshichiro	Pacific Telephone

## FINDINGS

### **N 5H**

#### **640 N 5H**

<b><u>Year</u></b>	<b><u>Uses</u></b>	<b><u>Source</u></b>
1991	San Jose Buddhist Church Lotus Preschool	PACIFIC BELL WHITE PAGES
	S AN JOS E BUDDHIS T CHURCH BE TS UIN	PACIFIC BELL WHITE PAGES

#### **690 N 5H**

<b><u>Year</u></b>	<b><u>Uses</u></b>	<b><u>Source</u></b>
1980	Gray Vivian	Pacific Telephone

### **N 5LH**

#### **650 N 5LH**

<b><u>Year</u></b>	<b><u>Uses</u></b>	<b><u>Source</u></b>
1986	Maruyama A A	Pacific Bell

### **N 5T**

#### **690 N 5T**

<b><u>Year</u></b>	<b><u>Uses</u></b>	<b><u>Source</u></b>
1991	Chun Sook Zin	PACIFIC BELL WHITE PAGES
	CHUN SOOK ZIN	PACIFIC BELL WHITE PAGES
1980	Vargo H	Pacific Telephone
	Sakamoto E M	Pacific Telephone

### **N 5TH**

#### **565 N 5TH**

<b><u>Year</u></b>	<b><u>Uses</u></b>	<b><u>Source</u></b>
1991	Service Yu Ai Kai	PACIFIC BELL WHITE PAGES
	Japanese American Community Senior	PACIFIC BELL WHITE PAGES
	Jose Chapter	PACIFIC BELL WHITE PAGES
	Japanese American Citizens League San	PACIFIC BELL WHITE PAGES
1957	Mllshimna Tom T physothrpst	R. L. Polk Co.

## FINDINGS

### 566 N 5TH

<u>Year</u>	<u>Uses</u>	<u>Source</u>
1991	Wesley United Methodist Church	PACIFIC BELL WHITE PAGES
	Yu Ai Kai Nutrition Center	PACIFIC BELL WHITE PAGES

### 571 N 5TH

<u>Year</u>	<u>Uses</u>	<u>Source</u>
1991	Ton Thi	PACIFIC BELL WHITE PAGES
	Nguyen Huong	PACIFIC BELL WHITE PAGES
	Ngo Hatng	PACIFIC BELL WHITE PAGES

### 573 N 5TH

<u>Year</u>	<u>Uses</u>	<u>Source</u>
1980	Nakasaki Chris	Pacific Telephone

### 580 N 5TH

<u>Year</u>	<u>Uses</u>	<u>Source</u>
1991	Morioka Edward T Realtors	PACIFIC BELL WHITE PAGES
1985	MORLOKA EDWARD T RHALTORS	Pacific Bell

### 592 N 5TH

<u>Year</u>	<u>Uses</u>	<u>Source</u>
1991	NORTHSIDE WALNUT SHELUNG CO	PACIFIC BELL WHITE PAGES

### 605 N 5TH

<u>Year</u>	<u>Uses</u>	<u>Source</u>
1991	Fu itani Ross	PACIFIC BELL WHITE PAGES
	Arima Y	PACIFIC BELL WHITE PAGES
	Sakodas Barber Shop	PACIFIC BELL WHITE PAGES
	Shimizu Reiki	PACIFIC BELL WHITE PAGES
1957	Maruyama Insurance Service	R. L. Polk Co.

### 607 N 5TH

<u>Year</u>	<u>Uses</u>	<u>Source</u>
1991	Nishiura Masachika	PACIFIC BELL WHITE PAGES
	Sato Ryosuke	PACIFIC BELL WHITE PAGES

## FINDINGS

### 613 N 5TH

<u>Year</u>	<u>Uses</u>	<u>Source</u>
1991	Kuga James M	PACIFIC BELL WHITE PAGES
	Shimizu Robt	PACIFIC BELL WHITE PAGES

### 623 N 5TH

<u>Year</u>	<u>Uses</u>	<u>Source</u>
1991	Saito Ronald H	PACIFIC BELL WHITE PAGES
	Watanabe Matsuko	PACIFIC BELL WHITE PAGES

### 640 N 5TH

<u>Year</u>	<u>Uses</u>	<u>Source</u>
1991	SAN JOSE BUDDHIST CHURCH BETSUIN	PACIFIC BELL WHITE PAGES
	BUDDHIST CHURCH BETSUIN OF SAN JOSE	PACIFIC BELL WHITE PAGES
	Buddhist Church Lotus Preschool	PACIFIC BELL WHITE PAGES

### 659 N 5TH

<u>Year</u>	<u>Uses</u>	<u>Source</u>
1980	Dobashi Harry	Pacific Telephone

### 662 N 5TH

<u>Year</u>	<u>Uses</u>	<u>Source</u>
1957	Yuki Geo H r	R. L. Polk Co.

### 676 N 5TH

<u>Year</u>	<u>Uses</u>	<u>Source</u>
1985	KANEMOTO CHAS S	Pacific Bell

### 690 N 5TH

<u>Year</u>	<u>Uses</u>	<u>Source</u>
1991	FUIMOTO AM	PACIFIC BELL WHITE PAGES
	Buenafe Jacinto	PACIFIC BELL WHITE PAGES
	Butler Thomas E	PACIFIC BELL WHITE PAGES
	L Butler W	PACIFIC BELL WHITE PAGES
	Cabudol Juanita L	PACIFIC BELL WHITE PAGES
	I Cabudoy Salvador	PACIFIC BELL WHITE PAGES
	Chang Pok Sok	PACIFIC BELL WHITE PAGES

## FINDINGS

<u>Year</u>	<u>Uses</u>	<u>Source</u>
1991	Cotton MA	PACIFIC BELL WHITE PAGES
	Fitzpatrick Velma	PACIFIC BELL WHITE PAGES
	Fuji Tow ers	PACIFIC BELL WHITE PAGES
	Fuimoto AM	PACIFIC BELL WHITE PAGES
	Hamramoto Mildred F	PACIFIC BELL WHITE PAGES
	Ishihara Tomoko	PACIFIC BELL WHITE PAGES
	Kamy Shizu	PACIFIC BELL WHITE PAGES
	Karison A	PACIFIC BELL WHITE PAGES
	Kato Fumiko	PACIFIC BELL WHITE PAGES
	Kikuchi Tochi	PACIFIC BELL WHITE PAGES
	Lamar Max	PACIFIC BELL WHITE PAGES
	Lanuza Armando R	PACIFIC BELL WHITE PAGES
	Lee Esther Sun	PACIFIC BELL WHITE PAGES
	Lee Jae Wan	PACIFIC BELL WHITE PAGES
	Malig David J M MD Ret	PACIFIC BELL WHITE PAGES
	Maseba Toyoichi	PACIFIC BELL WHITE PAGES
	Matsubara Sumie	PACIFIC BELL WHITE PAGES
	Min Keshit	PACIFIC BELL WHITE PAGES
	Nakehara Kinie	PACIFIC BELL WHITE PAGES
	Omori Ochlyo	PACIFIC BELL WHITE PAGES
	Ono M	PACIFIC BELL WHITE PAGES
	Park Chi Young	PACIFIC BELL WHITE PAGES
	Sakahara Takeo & Mary	PACIFIC BELL WHITE PAGES
	Turgano Samuel	PACIFIC BELL WHITE PAGES
	Weckw orth Bruce E	PACIFIC BELL WHITE PAGES
	i Weda Hisa	PACIFIC BELL WHITE PAGES
	Wu Chi An & Chao Yung	PACIFIC BELL WHITE PAGES
	Yang CY	PACIFIC BELL WHITE PAGES
	Yoshida Umeka	PACIFIC BELL WHITE PAGES
1986	Chin John H	Pacific Bell
1985	NISHI M F	Pacific Bell
	OCHI TERUKO	Pacific Bell

## FINDINGS

<u>Year</u>	<u>Uses</u>	<u>Source</u>
1980	Oshida Tatsuyo	Pacific Telephone
	Sakamoto Tatsu	Pacific Telephone
	Weda Hisa	Pacific Telephone
	Ogata Fred	Pacific Telephone
	Ishida Teru	Pacific Telephone

### 695 N 5TH

<u>Year</u>	<u>Uses</u>	<u>Source</u>
1991	Happi House Teriyaki Restaurant	PACIFIC BELL WHITE PAGES

### 696 N 5TH

<u>Year</u>	<u>Uses</u>	<u>Source</u>
1991	Tak Jan Jae	PACIFIC BELL WHITE PAGES

### 698 N 5TH

<u>Year</u>	<u>Uses</u>	<u>Source</u>
1991	Kiyomura Wasa	PACIFIC BELL WHITE PAGES
1980	Yoshihara K Mrs	Pacific Telephone

## N 5TH CY PRESS

### 599 N 5TH CY PRESS

<u>Year</u>	<u>Uses</u>	<u>Source</u>
1957	Furukawa Bill W watch serv	R. L. Polk Co.

### 650 N 5TH CY PRESS

<u>Year</u>	<u>Uses</u>	<u>Source</u>
1957	Maruyama J F r H est	R. L. Polk Co.

### 655 N 5TH CY PRESS

<u>Year</u>	<u>Uses</u>	<u>Source</u>
1957	Hayashimoto Yukimori r	R. L. Polk Co.

## N 5TH ST

### 560 N 5TH ST

<u>Year</u>	<u>Uses</u>	<u>Source</u>
1957	Nishiura Tani Mrs	R. L. Polk Co.

## FINDINGS

### 565 N 5TH ST

<u>Year</u>	<u>Uses</u>	<u>Source</u>
2017	SAN JOSE TAIKO	Cole Information Services
	CONTEMPORARY ASIAN THEATRE SCENE	Cole Information Services
	JAPANESE AMERICAN CITIZENS LEAGUE SA	Cole Information Services
2014	SAN TAIKO	Cole Information Services
	JAPANESE AMERICAN CITIZENS LEAGUESA	Cole Information Services
	SAN JOSE TAIKO	Cole Information Services
	CONTEMPORARY ASIAN THEATRE SCENE	Cole Information Services
	JACL SAN JOSE CHAPTER	Cole Information Services
2009	JAPANESE AMERICAN MUSEUM SAN JOSE	Cole Information Services
	CONTEMPORARY ASIAN THEATRE SCENE	Cole Information Services
	JAPANESE AMERICAN CITIZENS LG	Cole Information Services
	SAN JOSE TAIKO	Cole Information Services
	OCCUPANT UNKNOWN	Cole Information Services
2006	JACLSANJSE	Haines Company, Inc.
	CHAPTER JAPANESE AMER	Haines Company, Inc.
	CITIZENS LEAGUE JAPANTOWN CMTY	Haines Company, Inc.
	CNGRSSOFSNJSE SANJSE TAIKO	Haines Company, Inc.
2004	OCCUPANT UNKNOWN	Cole Information Services
	JAPANESE AMERICAN CITIZENS LG	Cole Information Services
	CONTEMPORARY ASIAN THTR SCENE	Cole Information Services
1999	JAPANESE AMERICAN RESOURCE CENTER MUSEUM	Cole Information Services
	JAPANESE AMERICAN CITIZENS LEAGUE SAN JOSE CHAPTER	Cole Information Services
	JACL SAN JOSE CHAPTER	Cole Information Services
1994	YU AI KAI JPNSE SRV	Cole Information Services
	JAPANESE AMERICAN CITIZENS	Cole Information Services
1991	JOSE CHAPTER	PACIFIC BELL WHITE PAGES
	JAPANESE AMERICAN COMMUNITY SENIOR	PACIFIC BELL WHITE PAGES
1986	Service	Pacific Bell

## FINDINGS

<u>Year</u>	<u>Uses</u>	<u>Source</u>
1986	Yu Ai Kai Japanese American Community Senior	Pacific Bell
	JACL San Jose Chapter	Pacific Bell
	Chapter	Pacific Bell
	Japanese American Citizens League San Jose	Pacific Bell
	Japanese American Community Senior Service	Pacific Bell
	Yu AIKai	Pacific Bell
1985	JACL SAN JOSE CHAPTER	Pacific Bell
	JAPANESE AMERICAN COMMUNITY SENIOR SERVICE YU-AI KAI	Pacific Bell
	YU-AI KAI JAPANESE AMERICAN COMMUNITY SENIOR SERVICE	Pacific Bell
1980	JACL San Jose Chapter	Pacific Telephone
	Japanese American League San Jose Chalter	Pacific Telephone
1975	JACL SAN JOSE CHAPTER	Pacific Telephone
	JAPANESE AMERICAN SENIOR CENTER	Pacific Telephone
	KOMATSU HARUKIYO	Pacific Telephone
	MISHIMA TOM T PHY SOTHRPST	Pacific Telephone
	SAN JOSE INSTITUTE OF PARAMEDICAL	Pacific Telephone
1963	Kotsubo Hatsuko	Pacific Telephone
	MINETA INSURANCE AGCY	Pacific Telephone
	Mineta Norman Y Mineta Ins Agcy	Pacific Telephone
	Mishima Tom T physiothrpst	Pacific Telephone
1957	Kanemoto Wayne Matty	R. L. Polk Co.
	Nakahara Peter Matty	R. L. Polk Co.
	NAKAHARA PETER I ATTY	Pacific Telephone
	KANEMOTO WAYNE MATTY	Pacific Telephone
	MISHIMA TOM T PHY SOTHRPST	Pacific Telephone

### 566 N 5TH ST

<u>Year</u>	<u>Uses</u>	<u>Source</u>
2017	WESLEY UNITED METHODIST CHURCH	Cole Information Services
2014	WESLEY UNITED METHODIST CHURCH	Cole Information Services



## FINDINGS

<u>Year</u>	<u>Uses</u>	<u>Source</u>
2009	UNITED METHODIST CHURCH	Cole Information Services
2006	METH CH	Haines Company, Inc.
	WESLEY UNTD	Haines Company, Inc.
2004	WESLEY UNITED METHODIST CHURCH	Cole Information Services
1999	WESLEY UNITED METHODIST CHURCH	Cole Information Services
1994	WESLEY UNITED METHODIST CHURCH	Cole Information Services
1991	YU-AI KAI NUTRITION CENTER	PACIFIC BELL WHITE PAGES
	WESLEY UNITED METHODIST CHURCH	PACIFIC BELL WHITE PAGES
1986	Yt AI Senior Center	Pacific Bell
	Wesley United Methodist Church	Pacific Bell
1985	YU-AI SENIOR CENTER	Pacific Bell
	WESLEY UNITED METHODIST CHURCH	Pacific Bell
1980	Wesley United Methodist Church	Pacific Telephone
	Yu AI Senior Center	Pacific Telephone
1975	WESLEY UNITED METHODIST CHURCH	Pacific Telephone
1963	Wesley Methodist Church	Pacific Telephone
1957	Wesley Methodist Church	R. L. Polk Co.
	WESLEY METHODIST CHURCH	Pacific Telephone

### 568 N 5TH ST

<u>Year</u>	<u>Uses</u>	<u>Source</u>
1963	Sierras Mary	Pacific Telephone
	Nishium Tani Mrs	Pacific Telephone
1957	Hernandez R L	R. L. Polk Co.
	HEMDEZ JOSE R	Pacific Telephone
	H ADEZ R L	Pacific Telephone

### 571 N 5TH ST

<u>Year</u>	<u>Uses</u>	<u>Source</u>
2017	CHRIS NAKASAKI	Cole Information Services
	QUOC NGUYEN	Cole Information Services
	MINH PHAM	Cole Information Services
	YEN NGO	Cole Information Services
	DALENA NGUYEN	Cole Information Services

## FINDINGS

<u>Year</u>	<u>Uses</u>	<u>Source</u>
2014	MINH PHAM	Cole Information Services
	QUOC NGUYEN	Cole Information Services
	CHRIS NAKASAKI	Cole Information Services
	YEN NGO	Cole Information Services
2009	HAI NGO	Cole Information Services
	MINH PHAM	Cole Information Services
	MAI NGUYEN	Cole Information Services
	MINH THAN	Cole Information Services
	CHRIS NAKASAKI	Cole Information Services
	DALENA NGUYEN	Cole Information Services
	N NGUYEN	Cole Information Services
2006	APARTMENTS	Haines Company, Inc.
	BUI Binh	Haines Company, Inc.
	HUYNHTho	Haines Company, Inc.
	NAKASAKI Chris	Haines Company, Inc.
	NGO Hang	Haines Company, Inc.
	NGUYEN Dalena	Haines Company, Inc.
2004	YEN NGO	Cole Information Services
	HONG LA	Cole Information Services
	THO HUYNH	Cole Information Services
	CHRIS NAKASAKI	Cole Information Services
1999	HAI NGO	Cole Information Services
	N NGUYEN	Cole Information Services
	MINH PHAM	Cole Information Services
	DALENA NGUYEN	Cole Information Services
	MINH THAN	Cole Information Services
	CHRIS NAKASAKI	Cole Information Services
	MAI NGUYEN	Cole Information Services
1991	NGO HATNG	PACIFIC BELL WHITE PAGES
	NGUYEN HUONG	PACIFIC BELL WHITE PAGES
	TON THI	PACIFIC BELL WHITE PAGES
1986	Fulno Umeno	Pacific Bell

## FINDINGS

<u>Year</u>	<u>Uses</u>	<u>Source</u>
1985	FUINO UMENO	Pacific Bell
	LUMANG RICHARD	Pacific Bell
1980	Baltazar Aremla	Pacific Telephone
	Fujino U	Pacific Telephone
	Pagaling Nicholas C	Pacific Telephone
	Rabadon Man	Pacific Telephone
1975	BUTLER ALFRED	Pacific Telephone
	FUJINO U	Pacific Telephone
	SALGADO HARRY S	Pacific Telephone
	TAKEDA HIROHARU	Pacific Telephone
1963	Kaneyuki Dolores	Pacific Telephone
1957	Averseiti A	R. L. Polk Co.
	AVERSENTI A	Pacific Telephone

### 573 N5TH ST

<u>Year</u>	<u>Uses</u>	<u>Source</u>
2017	BOB NAKASAKI	Cole Information Services
2014	BOB NAKASAKI	Cole Information Services
2009	BOB NAKASAKI	Cole Information Services
2006	NAKASAKI Bob	Haines Company, Inc.
2004	BOB NAKASAKI	Cole Information Services
1999	BOB NAKASAKI	Cole Information Services
1994	NAKASAKI, BOB	Cole Information Services
1986	Nakasaki Bob	Pacific Bell
	Nakasaki Chris	Pacific Bell
1985	NAKAMURA Y	Pacific Bell
	NAKASAKI BOB	Pacific Bell
	NAKASAKI CHRIS	Pacific Bell
1980	Nakamura Y	Pacific Telephone
1975	NAKASAKI LANE	Pacific Telephone
	NAKAMURA Y	Pacific Telephone
	NAKASAKI BOB	Pacific Telephone
1963	Nakasaki Bob	Pacific Telephone

## FINDINGS

<u>Year</u>	<u>Uses</u>	<u>Source</u>
1957	Fujino Wm r	R. L. Polk Co.
	FUJINO WM R	Pacific Telephone

### 574 N 5TH ST

<u>Year</u>	<u>Uses</u>	<u>Source</u>
1957	Sutherland John	R. L. Polk Co.

### 575 N 5TH ST

<u>Year</u>	<u>Uses</u>	<u>Source</u>
1957	WILLIAMS J N	Pacific Telephone
	Williams J N	R. L. Polk Co.

### 576 N 5TH ST

<u>Year</u>	<u>Uses</u>	<u>Source</u>
1975	TOLENTINO HENRY	Pacific Telephone

### 580 N 5TH ST

<u>Year</u>	<u>Uses</u>	<u>Source</u>
2017	MIGUEL DAVILA	Cole Information Services
	WILLIAM ROSENTHAL	Cole Information Services
	JEREMIAH HARADA	Cole Information Services
	SAMANTHA BRADLEY	Cole Information Services
2014	MIGUEL DAVILA	Cole Information Services
2009	MIGUEL DAVILA	Cole Information Services
	JESUS DELEO	Cole Information Services
2006	ESCOBARJuan	Haines Company, Inc.
	RICATEMado Palma	Haines Company, Inc.
	VASQUEZ Santos P	Haines Company, Inc.
	DAVILA Miguel A	Haines Company, Inc.
2004	NICHOLAS HERNANDEZ	Cole Information Services
	MARIO PALMA	Cole Information Services
	MARIO RICATE	Cole Information Services
	SANTOS VASQUEZ	Cole Information Services
1999	MIGUEL DAVILA	Cole Information Services
	JESUS DELEO	Cole Information Services

## FINDINGS

<u>Year</u>	<u>Uses</u>	<u>Source</u>
1994	MORIOKA E T RLTRS	Cole Information Services
	EDWARD T MORIOKA REALTORS	Cole Information Services
1991	MORIOKA EDWARD T REALTORS	PACIFIC BELL WHITE PAGES
1986	Morioka Edw ard T Realtors	Pacific Bell
1963	Okamoto Kichinosuke brdng hses	Pacific Telephone
1957	Tanino Sho brdng hses	R. L. Polk Co.
	TANINO SHO BRDNG HSES	Pacific Telephone

### 586 N 5TH ST

<u>Year</u>	<u>Uses</u>	<u>Source</u>
1957	LARJORIO AINTHONY A RNINLHEINPR HARRIMNAN LAGORIO & FILICE ATTYS	Pacific Telephone

### 590 N 5TH ST

<u>Year</u>	<u>Uses</u>	<u>Source</u>
2017	ART OBJECT GALLERY	Cole Information Services
2014	ART OBJECT GALLERY	Cole Information Services
2009	MATSUMOTO K	Cole Information Services
2006	MATSUMOTO K	Haines Company, Inc.
2004	JAMES BALESTRIERI	Cole Information Services
	MATSUMOTO K	Cole Information Services
1999	MATSUMOTO K	Cole Information Services

### 591 N 5TH ST

<u>Year</u>	<u>Uses</u>	<u>Source</u>
1963	Austin Lurline Rev	Pacific Telephone

### 592 N 5TH ST

<u>Year</u>	<u>Uses</u>	<u>Source</u>
2017	HALLOWAY CLOTHING	Cole Information Services
2014	HALLOWAY CLOTHING	Cole Information Services
2009	CUBICO MEDICAL	Cole Information Services
2006	BALESTRIERI James	Haines Company, Inc.
2004	OCCUPANT UNKNOWN	Cole Information Services
1999	BALESTRIERI JAMES	Cole Information Services

## FINDINGS

<u>Year</u>	<u>Uses</u>	<u>Source</u>
1994	IMPERIAL NUT INC	Cole Information Services
	NORTHSIDE WALNUT SHELLING	Cole Information Services
1986	Northside Walnut Shelling Co	Pacific Bell
1985	NORTH SIDE WALNUT SHELLING CO	Pacific Bell
1980	North Side Walnut Shelling Co	Pacific Telephone
1963	Northside Walnut Shelling Co	Pacific Telephone
1957	Northside Walnu It Shelling Co	R. L. Polk Co.
	NORTHNRIP RONALD L	Pacific Telephone

### 593 N 5TH ST

<u>Year</u>	<u>Uses</u>	<u>Source</u>
2017	KUBOTA RESTAURANT	Cole Information Services
2014	KUBOTA RESTAURANT	Cole Information Services
2009	KUBOTA RESTAURANT	Cole Information Services
2006	RESTAURANT	Haines Company, Inc.
	KUBOTA	Haines Company, Inc.
2004	KUBOTA RESTAURANT	Cole Information Services
1986	Koto Restaurant	Pacific Bell
1985	KOTO RESTAURANT	Pacific Bell
1980	Koto Restauront	Pacific Telephone
1957	HMDEZ CARLOS	Pacific Telephone
	Hernandez Carmen	R. L. Polk Co.

### 599 N 5TH ST

<u>Year</u>	<u>Uses</u>	<u>Source</u>
2017	UKULELE SOURCE	Cole Information Services
2014	UKULELE SOURCE	Cole Information Services
2006	FURUKAWA BILLW	Haines Company, Inc.
2004	BILL W FURUKAWA	Cole Information Services
1994	BILLS JEWELRY CO	Cole Information Services
1986	Furukawa Bill W watch serv	Pacific Bell
1985	FURUKAWA BILL W WATCH SERV	Pacific Bell
1980	Furukawa Bill W watch surv	Pacific Telephone
1975	FURUKAWA BILL W WATCH SAERV	Pacific Telephone

## FINDINGS

<u>Year</u>	<u>Uses</u>	<u>Source</u>
1963	Furukawa Bill Watch serv	Pacific Telephone

### 601 N 5TH ST

<u>Year</u>	<u>Uses</u>	<u>Source</u>
2006	SANTOS Juanit	Haines Company, Inc.
1991	VARGAS CRUZ AND PATEL-TEX MAS	PACIFIC BELL WHITE PAGES
	Vargas Cruz And Patel Tex MAS	PACIFIC BELL WHITE PAGES

### 605 N 5TH ST

<u>Year</u>	<u>Uses</u>	<u>Source</u>
2017	SHIGEMATSU INSURANCE	Cole Information Services
2014	OSAMU KAMAKURA	Cole Information Services
	SHIGEMATSU INSURANCE	Cole Information Services
	ROBERT BROWN	Cole Information Services
	DARREN SERA	Cole Information Services
	HENRY KAKEHASHI	Cole Information Services
2009	HIRANO KENNETH K CPA	Cole Information Services
	SHIGEMATSU INSURANCE	Cole Information Services
	KENICHI KIMIJIMA	Cole Information Services
	ANGELA TSANG	Cole Information Services
	HENRY KAKEHASHI	Cole Information Services
	KENNETH HIRANO	Cole Information Services
	HUMBERTO ALVAREZ	Cole Information Services
	JASON SETO	Cole Information Services
2006	HIRANO KENNETH K	Haines Company, Inc.
	CPA KAKEHASHI Henry	Haines Company, Inc.
	KIMIJIMA Kenichi	Haines Company, Inc.
	SHIGEMATSU	Haines Company, Inc.
	INSURANCE	Haines Company, Inc.
2004	ANGELA TSANG	Cole Information Services
	KENICHI KIMIJIMA	Cole Information Services
	CHARLES DOSS	Cole Information Services
	SHINICHI TAGA	Cole Information Services
	CHARLES DOSS DESIGN	Cole Information Services

## FINDINGS

<u>Year</u>	<u>Uses</u>	<u>Source</u>
2004	HENRY KAKEHASHI	Cole Information Services
1999	DOSS CHARLES DESIGN	Cole Information Services
	WRIGHT TOUCH THE	Cole Information Services
	SAKODAS BARBER SHOP	Cole Information Services
	HUMBERTO ALVAREZ	Cole Information Services
	JASON SETO	Cole Information Services
	HENRY KAKEHASHI	Cole Information Services
	ANGELA TSANG	Cole Information Services
	KENICHI KIMIJIMA	Cole Information Services
	KENNETH HIRANO	Cole Information Services
1994	SANTO INSURANCE	Cole Information Services
	SAKODAS BARBER SHOP	Cole Information Services
1991	ARIMA Y	PACIFIC BELL WHITE PAGES
	FU ITANI ROSS	PACIFIC BELL WHITE PAGES
	SAKODA S BARBER SHOP	PACIFIC BELL WHITE PAGES
	SHIMIZU REIKI	PACIFIC BELL WHITE PAGES
1986	Matsuura Kenji	Pacific Bell
	Murakami Todd	Pacific Bell
	SANTO INSURANCE AGENCY	Pacific Bell
	Taketa S	Pacific Bell
	Tomoshige Maso	Pacific Bell
	Yamamoto Toshiya	Pacific Bell
	Ignowski James & Julie	Pacific Bell
	go Jimmy	Pacific Bell
	Kakehashi Henry	Pacific Bell
1985	KAKEHASHI HENRY	Pacific Bell
	KATO NORIKAZU	Pacific Bell
	MATSUURA KENJI	Pacific Bell
	MURAKAMI TODD	Pacific Bell
	SANTO INSURANCE AGENCY	Pacific Bell
	TAKETA S	Pacific Bell
	TOMOSHIGE MASO	Pacific Bell



## FINDINGS

<u>Year</u>	<u>Uses</u>	<u>Source</u>
1985	YAMAMOTO TOSHIYA	Pacific Bell
1980	Higashi Yasushi	Pacific Telephone
	Kakehashi Henry	Pacific Telephone
	Mafsunaga Geo	Pacific Telephone
	Ochi Teruko	Pacific Telephone
	Okubo Masao	Pacific Telephone
	Taketa S	Pacific Telephone
1975	KATAI HARUNO	Pacific Telephone
	MATSUNAGA GEO	Pacific Telephone
	SANTO INSURANCE AGENCY	Pacific Telephone
	SAPENZA JOLIN J	Pacific Telephone
	SHINTAKU JIMMY	Pacific Telephone
	TAKETA S	Pacific Telephone
1963	Robinson Fred Jr	Pacific Telephone
	Sakane Yusa Mrs	Pacific Telephone
	Santa Clara Valley Realty	Pacific Telephone
	Santo Jas Y ins	Pacific Telephone
	Santo & Rosek Associates	Pacific Telephone
	Sapienza John J	Pacific Telephone
	Utsumi Photo	Pacific Telephone
	Matsunaga Geo	Pacific Telephone
	Nishita Sato	Pacific Telephone
1957	Ichikaw a Takeo Real Estate	R. L. Polk Co.
	Murotsune Mike	R. L. Polk Co.
	Sakane Yusa Mrs	R. L. Polk Co.
	Sapienza John J	R. L. Polk Co.
	ICHIKAWA TAKEO REAL ESTATE	Pacific Telephone
	MUROTSUNE MIKE	Pacific Telephone
	SAKANE YUSA MRS	Pacific Telephone
	SAPIENZA JOHN J	Pacific Telephone

## FINDINGS

### 606 N 5TH ST

<u>Year</u>	<u>Uses</u>	<u>Source</u>
1963	Watanabe Matsuko	Pacific Telephone
1957	YAMAMOTO JITSUO R	Pacific Telephone
	Yamamoto Jitsuo r	R. L. Polk Co.

### 607 N 5TH ST

<u>Year</u>	<u>Uses</u>	<u>Source</u>
2017	TAKASHI HIGA	Cole Information Services
2006	No Current Listing	Haines Company, Inc.
2004	DOUG BELCHER	Cole Information Services
	SANDY YAMANE	Cole Information Services
1991	SATO RYOSUKE	PACIFIC BELL WHITE PAGES
1986	Iino Kenji	Pacific Bell
	Ihrman S	Pacific Bell
1985	LINO KENJI	Pacific Bell
1980	Hashimoto Tadashi	Pacific Telephone
1975	HASHIMOTO TADASHI	Pacific Telephone
1963	Murata Tomi	Pacific Telephone
1957	YUEN DAN	Pacific Telephone

### 608 N 5TH ST

<u>Year</u>	<u>Uses</u>	<u>Source</u>
1963	Tashiro Tomiyo	Pacific Telephone
	Kaida Haru	Pacific Telephone
1957	IMAMURA GEO	Pacific Telephone
	Imamura Geo	R. L. Polk Co.

### 610 N 5TH ST

<u>Year</u>	<u>Uses</u>	<u>Source</u>
1963	Neyama Geo K	Pacific Telephone
	Okamura Hiroshi	Pacific Telephone
	Higashihara Lawrence	Pacific Telephone
1957	Okida H r	R. L. Polk Co.
	OKIDA H R	Pacific Telephone

## FINDINGS

### 613 N5TH ST

<u>Year</u>	<u>Uses</u>	<u>Source</u>
2017	YURIKA CHIBA	Cole Information Services
	DAVID MCCLAIN	Cole Information Services
	JAMES KUGA	Cole Information Services
2014	JAMES KUGA	Cole Information Services
	LARRY NAKANISHI	Cole Information Services
	YURIKA CHIBA	Cole Information Services
2009	JAMES KUGA	Cole Information Services
2006	KUGA James M	Haines Company, Inc.
	SHIMIZU Robt	Haines Company, Inc.
2004	ROBERT SHIMIZU	Cole Information Services
	YOONMI JINGUJI	Cole Information Services
	JAMES KUGA	Cole Information Services
	PAUL GAREIS	Cole Information Services
1999	JAMES KUGA	Cole Information Services
1991	KUGA JAMES M	PACIFIC BELL WHITE PAGES
	SHIMIZU ROBT	PACIFIC BELL WHITE PAGES
1986	Kuga James M	Pacific Bell
	Shimizu Robt	Pacific Bell
1985	KUGA JAMES M	Pacific Bell
	SHIMIZU ROBT	Pacific Bell
1980	Lysander Richard E & Tracey	Pacific Telephone
	Iyse K D	Pacific Telephone
	Murata Tomi	Pacific Telephone
	Shimizu Robt	Pacific Telephone
1975	ABIKO HIROSHI REV	Pacific Telephone
	KUDO GREGORY T	Pacific Telephone
	NEYAMA HIROSHI	Pacific Telephone
	SHIMIZU ROBT	Pacific Telephone

### 617 N5TH ST

<u>Year</u>	<u>Uses</u>	<u>Source</u>
2006	PARK Jae	Haines Company, Inc.

## FINDINGS

### 618 N 5TH ST

<u>Year</u>	<u>Uses</u>	<u>Source</u>
1999	OCCUPANT UNKNOWN	Cole Information Services

### 620 N 5TH ST

<u>Year</u>	<u>Uses</u>	<u>Source</u>
1999	OCCUPANT UNKNOWN	Cole Information Services

### 623 N 5TH ST

<u>Year</u>	<u>Uses</u>	<u>Source</u>
2017	RYLAN SEKIGUCHI	Cole Information Services
	MAS ISHIHARA	Cole Information Services
	JANICE TERAOKAWA	Cole Information Services
2014	BRENT HIROKAWA	Cole Information Services
	JANICE TERAOKAWA	Cole Information Services
	LEONARD ISHIHARA	Cole Information Services
2009	JANICE TERAOKAWA	Cole Information Services
	KEVIN PENDERGRAFT	Cole Information Services
	ALEX HUDSON	Cole Information Services
	JAMES NAGAREDA	Cole Information Services
2006	NAGAREDA James	Haines Company, Inc.
	PENDERGRAFT E	Haines Company, Inc.
2004	JANICE TERAOKAWA	Cole Information Services
	KEVIN PENDERGRAFT	Cole Information Services
	JAMES NAGAREDA	Cole Information Services
1999	JANICE TERAOKAWA	Cole Information Services
	KEVIN PENDERGRAFT	Cole Information Services
	ALEX HUDSON	Cole Information Services
	JAMES NAGAREDA	Cole Information Services
1991	WATANABE MATSUKO	PACIFIC BELL WHITE PAGES
	SAITO RONALD H	PACIFIC BELL WHITE PAGES
1986	Salto Ronald H	Pacific Bell
1985	WATANABE MATSUKO	Pacific Bell
	SAITO RONALD H M	Pacific Bell
1980	Watanabe Matsuko	Pacific Telephone

## FINDINGS

<u>Year</u>	<u>Uses</u>	<u>Source</u>
1980	Takaoka E	Pacific Telephone
1975	UYEDA BRYAN Y	Pacific Telephone
	TAKAKI CHIYE	Pacific Telephone
	MIRATA TOMI	Pacific Telephone

### 630 N 5TH ST

<u>Year</u>	<u>Uses</u>	<u>Source</u>
1999	OCCUPANT UNKNOWN	Cole Information Services

### 635 N 5TH ST

<u>Year</u>	<u>Uses</u>	<u>Source</u>
2004	OCCUPANT UNKNOWN	Cole Information Services

### 636 N 5TH ST

<u>Year</u>	<u>Uses</u>	<u>Source</u>
1994	SILVA, LUCIO G	Cole Information Services

### 640 N 5TH ST

<u>Year</u>	<u>Uses</u>	<u>Source</u>
2017	BUDDHIST CHURCH SAN JOSE BETSUIN	Cole Information Services
2014	BUDDHIST CHURCH SAN JOSE BETSUIN	Cole Information Services
2009	SAN JOSE BUDDHIST CHURCH	Cole Information Services
2006	CHURCH BETSUIN	Haines Company, Inc.
	CH LOTUS PRESC SANJSE BUDDHIST	Haines Company, Inc.
	SAN JOSE BETSN SANJSE BUDDHIST	Haines Company, Inc.
	BUDDHIST CHURCH	Haines Company, Inc.
2004	JOSE SAN	Cole Information Services
	SAN JOSE BUDDHIST CHURCH	Cole Information Services
1999	BUDDHIST CHURCH SAN JOSE BETSUIN	Cole Information Services
	SAN JOSE BUDDHIST CHURCH LOTUS PRESCHOOL	Cole Information Services
1994	BUDDHIST CHURCH BETSUIN	Cole Information Services
1991	BUDDHIS T CHURCH BE TS UIN OF S AN JOS E	PACIFIC BELL WHITE PAGES
	S AN JOS E BUDDHIS T CHURCH BE TS UIN	PACIFIC BELL WHITE PAGES
	BUDDHIST CHURCH LOTUS PRESCHOOL	PACIFIC BELL WHITE PAGES

## FINDINGS

<u>Year</u>	<u>Uses</u>	<u>Source</u>
1986	BUDDHIST CHURCH BETSUIN OF SAN JOSE	Pacific Bell
1985	BUDDHIST CHURCH BETSUIN OF SAN JOSE	Pacific Bell
1980	BUDDHIST CHURCH BEISUIN OF SAN JOSE	Pacific Telephone
1975	BUDDHIST CHURCH BETSUIN OF SAN JOSE	Pacific Telephone
1963	Buddhist Church of San Jose	Pacific Telephone
	Office	Pacific Telephone
1957	Buddhist Church of San Jose	R. L. Polk Co.
	Office	R. L. Polk Co.
	BUDDHIST CHURCH OF	Pacific Telephone

### 644 N 5TH ST

<u>Year</u>	<u>Uses</u>	<u>Source</u>
1986	Dai Ichi Enterprise	Pacific Bell
1985	ABI KO HIROSHI REV	Pacific Bell
1980	Abiko Hiroshi Rev	Pacific Telephone
1975	HOJO EJITSU REV	Pacific Telephone
1963	Buddhist Church of San Jose	Pacific Telephone
	Parsonage	Pacific Telephone
1957	Buddhist Church of San Jose	R. L. Polk Co.
	Parsonage	R. L. Polk Co.
	BUDDHIST CHURCH OF	Pacific Telephone

### 649 N 5TH ST

<u>Year</u>	<u>Uses</u>	<u>Source</u>
2014	OCCUPANT UNKNOWN	Cole Information Services
2009	KELVIN KAMACHI	Cole Information Services
2006	e KAMACHI Kel Mn	Haines Company, Inc.
2004	KELVIN KAMACHI	Cole Information Services
1999	KELVIN KAMACHI	Cole Information Services
	OCCUPANT UNKNOWN	Cole Information Services
1994	KIFUNE, TETSUJI	Cole Information Services
1986	Ifune Tetsuji	Pacific Bell
	Kitte Asbe	Pacific Bell
1985	KIFUNE TETSUJI	Pacific Bell

## FINDINGS

<u>Year</u>	<u>Uses</u>	<u>Source</u>
1980	Kifune etsuji	Pacific Telephone
1975	KIFUNE TETSUJL	Pacific Telephone
1963	Kifune Tetsuji	Pacific Telephone
1957	Kifune Tomhio r	R. L. Polk Co.
	KIFUNE TOMIB R	Pacific Telephone

### 650 N 5TH ST

<u>Year</u>	<u>Uses</u>	<u>Source</u>
2009	ALICE MARUYAMA	Cole Information Services
2006	e MARUYAMA Aji Ice	Haines Company, Inc.
2004	ALICE MARUYAMA	Cole Information Services
1999	OCCUPANT UNKNOWN	Cole Information Services
1985	MARUYAMA A A	Pacific Bell
1963	Maruyama J F rl est	Pacific Telephone
1957	MARUYAMA J F RI EST	Pacific Telephone

### 655 N 5TH ST

<u>Year</u>	<u>Uses</u>	<u>Source</u>
2017	LILY HAYASHIMOTO	Cole Information Services
2014	AMY HAYASHIMOTO	Cole Information Services
2009	AMY HAYASHIMOTO	Cole Information Services
2006	a HAYASHIMOTO Lily	Haines Company, Inc.
2004	AMY HAYASHIMOTO	Cole Information Services
1999	AMY HAYASHIMOTO	Cole Information Services
	YUKIYE HAYASHIMOTO	Cole Information Services
1957	HAYASHIMOTO YUKINSORL R	Pacific Telephone

### 659 N 5TH ST

<u>Year</u>	<u>Uses</u>	<u>Source</u>
2017	DARLA SASAKI	Cole Information Services
2014	ALEX ALLEE	Cole Information Services
2009	BRYAN CHAFFIN	Cole Information Services
2006	OOBASH 0 I Harry	Haines Company, Inc.
2004	GAYNOR FIFTA	Cole Information Services

## FINDINGS

<u>Year</u>	<u>Uses</u>	<u>Source</u>
1999	OCCUPANT UNKNOWN	Cole Information Services
	BRYAN CHAFFIN	Cole Information Services
1994	DOBASHI, HARRY	Cole Information Services
1975	DOBASHI HARRY	Pacific Telephone
1963	Dobashi Harry	Pacific Telephone
1957	Dobashi Harryr	R. L. Polk Co.
	DOBASHI HARRY R	Pacific Telephone

### 662 N 5TH ST

<u>Year</u>	<u>Uses</u>	<u>Source</u>
2014	OCCUPANT UNKNOWN	Cole Information Services
2009	OCCUPANT UNKNOWN	Cole Information Services
2006	SOUTHORN John	Haines Company, Inc.
	OCHITom	Haines Company, Inc.
2004	JOHN SOUTHORN	Cole Information Services
1994	SOUTHORN, JOHN	Cole Information Services
	DELUNA, JORGE A	Cole Information Services
1986	Hatta L K	Pacific Bell
1985	HATTA L K	Pacific Bell
1963	Yuki Geo H	Pacific Telephone
1957	YUKLD GEO H R	Pacific Telephone

### 665 N 5TH ST

<u>Year</u>	<u>Uses</u>	<u>Source</u>
2009	TERENCE KINAGA	Cole Information Services
2006	a KINAGA Kari	Haines Company, Inc.
2004	TERENCE KINAGA	Cole Information Services
1999	KUMAMARU MIKE H	Cole Information Services
	TERENCE KINAGA	Cole Information Services
1994	KUMAMARU, MIKE H	Cole Information Services
	KUMAMARU MIKE H	Cole Information Services
1985	NAKATA HENRY K	Pacific Bell
1963	Kinaga K	Pacific Telephone



## FINDINGS

### 666 N 5TH ST

<u>Year</u>	<u>Uses</u>	<u>Source</u>
1999	R COLON	Cole Information Services

### 670 N 5TH ST

<u>Year</u>	<u>Uses</u>	<u>Source</u>
2014	OCCUPANT UNKNOWN	Cole Information Services
2009	DARLENE MONESTERO	Cole Information Services
2006	SHUNTLYle	Haines Company, Inc.
2004	DARLENE MONESTERO	Cole Information Services
1999	OCCUPANT UNKNOWN	Cole Information Services
	DARLENE MONESTERO	Cole Information Services
1980	Lloyd Therese	Pacific Telephone
1975	LLOYD THERESE	Pacific Telephone
1963	Lloyd Therese	Pacific Telephone
	Lloyd Therese	Pacific Telephone
1957	LLOYD THERESE R	Pacific Telephone
	Lloyd Therese r	R. L. Polk Co.

### 676 N 5TH ST

<u>Year</u>	<u>Uses</u>	<u>Source</u>
2017	JASON VILLARUZ	Cole Information Services
	LEROY BARNETTE	Cole Information Services
2014	JESSICA CHIN	Cole Information Services
2009	AARON SHERRILL	Cole Information Services
2006	ELLIOTT Erica	Haines Company, Inc.
2004	MARGARET GILSDORF	Cole Information Services
	JEREMY SAIPO	Cole Information Services
	AARON SHERRILL	Cole Information Services
	HIEN VU	Cole Information Services
1999	AARON SHERRILL	Cole Information Services
1994	DAVE, NIGAM G	Cole Information Services
	RUSSELL, ADAM	Cole Information Services
1986	Omori Ochiyo	Pacific Bell
	Inouye E	Pacific Bell

## FINDINGS

<u>Year</u>	<u>Uses</u>	<u>Source</u>
1986	Kanemoto Chas S	Pacific Bell
	Shimada R	Pacific Bell
1985	ORD ROGER	Pacific Bell
	OMORI OCHIYO	Pacific Bell
	INOUE E	Pacific Bell
1980	Omeri Ochiyo	Pacific Telephone
	Inouye E	Pacific Telephone
	Hw ang Jim	Pacific Telephone
1975	YAMAMOTO Y	Pacific Telephone
	WATANABE TAKASHI	Pacific Telephone
	HWANG JIM	Pacific Telephone
	FUTAGAKI KIN	Pacific Telephone
1963	Brasel Ivy Mrs	Pacific Telephone
1957	BRASEL IVY MRS	Pacific Telephone

### 677 N5TH ST

<u>Year</u>	<u>Uses</u>	<u>Source</u>
2014	ARTHUR BALDWIN	Cole Information Services
2009	KIYOSHI TAKETA	Cole Information Services
2006	STAKETA Clark	Haines Company, Inc.
2004	KIYOSHI TAKETA	Cole Information Services
1999	KIYOSHI TAKETA	Cole Information Services
1985	TAKETA CLARK K	Pacific Bell
1980	Takota Clark K	Pacific Telephone
1975	TAKETA CLARK K	Pacific Telephone
	ALICE S BEAUTY SALON	Pacific Telephone
1963	Taketa Clark K	Pacific Telephone
	Alices Beauty Salon	Pacific Telephone
1957	Taketa Alice F	R. L. Polk Co.
	Alices Beauty Sa Son	R. L. Polk Co.
	ALICE S BEAUTY SALON	Pacific Telephone

## FINDINGS

### 681 N 5TH ST

<u>Year</u>	<u>Uses</u>	<u>Source</u>
2014	OCCUPANT UNKNOWN	Cole Information Services
2009	OCCUPANT UNKNOWN	Cole Information Services
2006	KONG Jone	Haines Company, Inc.
	BITNER Richard	Haines Company, Inc.
2004	PEGGY SHEN	Cole Information Services
1999	OCCUPANT UNKNOWN	Cole Information Services
1986	Tran Thang	Pacific Bell
1985	LUONG SAU V	Pacific Bell
	ROBERTO PAULINA S	Pacific Bell
1975	ROMERO AUGUSTINE	Pacific Telephone
1957	NISLILURA HARRY S	Pacific Telephone
	Nishiura Harry S	R. L. Polk Co.

### 682 N 5TH ST

<u>Year</u>	<u>Uses</u>	<u>Source</u>
2017	STEPHEN MANN	Cole Information Services
2014	STEPHEN MANN	Cole Information Services
2009	PRASHANT KOLLIPARA	Cole Information Services
	SHANE PERKINS	Cole Information Services
	ANDRE ARNOLD	Cole Information Services
2006	ARNOLD Andre	Haines Company, Inc.
	KOLLIPARA Prashant 408 293 S	Haines Company, Inc.
	TAN Anna	Haines Company, Inc.
2004	JESSICA JACKSON	Cole Information Services
	LUONG YEN	Cole Information Services
	ANDRE ARNOLD	Cole Information Services
1999	SHANE PERKINS	Cole Information Services
	ANDRE ARNOLD	Cole Information Services
	PRASHANT KOLLIPARA	Cole Information Services
1986	Ishihara Minoru	Pacific Bell
	Morimoto Stacey	Pacific Bell
1985	ISHIHARA MINORU	Pacific Bell

## FINDINGS

<u>Year</u>	<u>Uses</u>	<u>Source</u>
1980	Ikemoto Sam	Pacific Telephone
1975	ISHIHARA MINDRU	Pacific Telephone
	NISHIGUCHI MORRIS	Pacific Telephone
1957	Berger Edw in	R. L. Polk Co.
	BERGER EDWIN	Pacific Telephone

### 683 N 5TH ST

<u>Year</u>	<u>Uses</u>	<u>Source</u>
1963	Tainaka Ken	Pacific Telephone
1957	Young Wah	R. L. Polk Co.
	YOUNG WAH	Pacific Telephone

### 690 N 5TH ST

<u>Year</u>	<u>Uses</u>	<u>Source</u>
2017	JUN WU	Cole Information Services
	MUC CHENG	Cole Information Services
	JANET CUSHING	Cole Information Services
	VIET DUONG	Cole Information Services
	SANG LEE	Cole Information Services
	VANDRAVAN THAKRAR	Cole Information Services
	JOHN CAVALIERI	Cole Information Services
	P CHIEN	Cole Information Services
	SOO IM	Cole Information Services
	JAMES INOUE	Cole Information Services
	HELEN NAKASAKO	Cole Information Services
	ELENA SANCHEZ	Cole Information Services
	RAMON SANCHEZ	Cole Information Services
	ZHONGFANG SHI	Cole Information Services
	FUJI TOWERS	Cole Information Services
	YANG TU H	Cole Information Services
	JIM XIN	Cole Information Services
	OU YE	Cole Information Services
	SHI ZHONGFANG	Cole Information Services
	HELEN CHANG	Cole Information Services

## FINDINGS

<u>Year</u>	<u>Uses</u>	<u>Source</u>
2017	AGUSTINA CISNEROS	Cole Information Services
	KIM HYUN	Cole Information Services
	CHANDER JAMIL	Cole Information Services
	TOMMY KIM	Cole Information Services
	Y MA	Cole Information Services
	CHUAN RUAN	Cole Information Services
	JUANITA SANTOS	Cole Information Services
	PURIFICACION TABORA	Cole Information Services
	TU YANG	Cole Information Services
	WILLIAM AGPOON	Cole Information Services
	RICHARD JOHNS	Cole Information Services
	RONALD NISHIMURA	Cole Information Services
	DERESA SANCHEZ	Cole Information Services
	KI SUH	Cole Information Services
	SETSUKO TSUCHIDA	Cole Information Services
	SHU YAO	Cole Information Services
	LOU BELANDRES	Cole Information Services
	SOO CHIN	Cole Information Services
	NOBUKO FUJIOKA	Cole Information Services
	TSUNEKO HIRAKAWA	Cole Information Services
	AKIRA KATAOKA	Cole Information Services
	ESTELA MEREDITH	Cole Information Services
	GIL ROMASANTA	Cole Information Services
	SEKO SAKATA	Cole Information Services
	ISAO TAMAKI	Cole Information Services
	CHUCK CHU	Cole Information Services
	FELICISIMO COLAS	Cole Information Services
	CLAIRE CUNANAN	Cole Information Services
	CECILIA ORTIZ	Cole Information Services
	KEIKO SHIMIZU	Cole Information Services
	NOBUKO TOYOTA	Cole Information Services
	MARIA BALDENEBRO	Cole Information Services

## FINDINGS

<u>Year</u>	<u>Uses</u>	<u>Source</u>
2017	LYNN JENG	Cole Information Services
	BYUNG JUN	Cole Information Services
	YOKO KUSAKABE	Cole Information Services
	FISHER LEOMID	Cole Information Services
	PURITA LOPEZ	Cole Information Services
	CELIA MAGSUCI	Cole Information Services
	PHUONG NGUYEN	Cole Information Services
	LINH NHAM	Cole Information Services
	V RABINA	Cole Information Services
	FLORIA REYNES	Cole Information Services
	ROY SHIMADA	Cole Information Services
	ROGER STEVENS	Cole Information Services
	REIKO TANAKA	Cole Information Services
	TMAMAKI TOSHIKO	Cole Information Services
	XIU ZUO	Cole Information Services
	NATY APARRI	Cole Information Services
	H ARAKAKI	Cole Information Services
	LETTY DOMANTAY	Cole Information Services
	MELITON GERONIMO	Cole Information Services
	AIKO HONDA	Cole Information Services
	FLORENCIO IMPERIAL	Cole Information Services
	SIN JUN	Cole Information Services
	BEN LEE	Cole Information Services
	MEELAH LEVI	Cole Information Services
	YANG LI	Cole Information Services
	RAY TASAKI	Cole Information Services
2014	BING SU	Cole Information Services
	NOBUKO TOYOTA	Cole Information Services
	ROSITA ARIGA	Cole Information Services
	LETTY DOMANTAY	Cole Information Services
	BINGKUN FENG	Cole Information Services
	MELITON GERONIMO	Cole Information Services

## FINDINGS

<u>Year</u>	<u>Uses</u>	<u>Source</u>
2014	CARY HONDA	Cole Information Services
	AIKO HONDA	Cole Information Services
	BEN LEE	Cole Information Services
	MEELAH LEMI	Cole Information Services
	RYAN LISING	Cole Information Services
	REIKO TANAKA	Cole Information Services
	XIU ZUO	Cole Information Services
	MUC CHENG	Cole Information Services
	JUNE CHOY	Cole Information Services
	GERTRUDES CRUZ	Cole Information Services
	SOON IM	Cole Information Services
	ADELA IMPERIAL	Cole Information Services
	WANTJIK HALIM	Cole Information Services
	YOUNG KIM	Cole Information Services
	ELVIRA MARIANO	Cole Information Services
	RAY TASAKI	Cole Information Services
	JUN WU	Cole Information Services
	TRINIDAD BULACLAC	Cole Information Services
	FUJI TOWERS	Cole Information Services
	JOHN CAVALIERI	Cole Information Services
	P CHIEN	Cole Information Services
	SOOK CHUN	Cole Information Services
	FELICISIM COLAS	Cole Information Services
	LEOMID FISHER	Cole Information Services
	JAMES INOUE	Cole Information Services
	HUA HAO	Cole Information Services
	HELEN NAKASAKO	Cole Information Services
	WAN SHIEH	Cole Information Services
	VANDRAVAN THAKRAR	Cole Information Services
	CAI YAO	Cole Information Services
	HELEN CHANG	Cole Information Services
	AGUSTINA CISNEROS	Cole Information Services

## FINDINGS

<u>Year</u>	<u>Uses</u>	<u>Source</u>
2014	JEN CUNANAN	Cole Information Services
	CHANDER JAMIL	Cole Information Services
	FENGCHUN LI	Cole Information Services
	Y MA	Cole Information Services
	MYHANH NGUYEN	Cole Information Services
	XIEWEN PAN	Cole Information Services
	YONG PAN	Cole Information Services
	MAHARASI RAMASAMY	Cole Information Services
	XIAOZHU QIAO	Cole Information Services
	XIAOKUN XUE	Cole Information Services
	BAIK CHOI	Cole Information Services
	JOSE CRUZ	Cole Information Services
	KI LEE	Cole Information Services
	RONALD NISHIMURA	Cole Information Services
	CHUAN RUAN	Cole Information Services
	JUANITA SANTOS	Cole Information Services
	PURIFICACION TABORA	Cole Information Services
	MEL ZHAN	Cole Information Services
	SOO CHIN	Cole Information Services
	NOBUKO FUJIOKA	Cole Information Services
	PRASAD GOTTIPATI	Cole Information Services
	TSUNEKO HIRAKAWA	Cole Information Services
	ARTHUR HONDA	Cole Information Services
	CAROL HUTTLINGER	Cole Information Services
	MAPALAD JULIAN	Cole Information Services
	AKIRA KATAOKA	Cole Information Services
	ESTELA MEREDITH	Cole Information Services
	DERESA SANCHEZ	Cole Information Services
	SETSUKO TSUCHIDA	Cole Information Services
	ILRONG ZHANG	Cole Information Services
	C YANG	Cole Information Services
	SHU YAO	Cole Information Services



## FINDINGS

<u>Year</u>	<u>Uses</u>	<u>Source</u>
2014	NELBA COLE	Cole Information Services
	PIL JUN	Cole Information Services
	JACK MATSUOKA	Cole Information Services
	CECILIA ORTIZ	Cole Information Services
	SHAOPING PAN	Cole Information Services
	GIL ROMASANTA	Cole Information Services
	SEIKO SAKATA	Cole Information Services
	EDWARD SEOK	Cole Information Services
	RICHARD STEVENS	Cole Information Services
	QINGQI WU	Cole Information Services
	LYNN JENG	Cole Information Services
	YOKO KUSAKABE	Cole Information Services
	CELIA MAGSUCI	Cole Information Services
	PHUONG NGUYEN	Cole Information Services
	LINH NHAM	Cole Information Services
	SHOU PENG	Cole Information Services
	FLORIA REYNES	Cole Information Services
	KEIKO SHIMIZU	Cole Information Services
2009	MEI ZHAN	Cole Information Services
	HUJUAN SHEN	Cole Information Services
	KEIKO SHIMIZU	Cole Information Services
	HENRY KIKUCHI	Cole Information Services
	YOKO KUSAKABE	Cole Information Services
	AKO HONDA	Cole Information Services
	NOBUKO TOYOTA	Cole Information Services
	LINH NHAM	Cole Information Services
	PHUONG NGUYEN	Cole Information Services
	EMETERIA NEVAREZ	Cole Information Services
	HIROKO BRYANT	Cole Information Services
	CELIA MAGSUCI	Cole Information Services
	SHOZO ARIGA	Cole Information Services
	MANUEL ASPIRAS	Cole Information Services

## FINDINGS

<u>Year</u>	<u>Uses</u>	<u>Source</u>
2009	MARIKO MORIYAMA	Cole Information Services
	L SALINAS	Cole Information Services
	CARY HONDA	Cole Information Services
	MELITON GERONIMO	Cole Information Services
	BEN LEE	Cole Information Services
	SUN CHIN	Cole Information Services
	ZHAN ZUO	Cole Information Services
	TERESA MATIONG	Cole Information Services
	WENZHI AN	Cole Information Services
	LEO SEOK	Cole Information Services
	SOON IM	Cole Information Services
	ADELA IMPERIAL	Cole Information Services
	YOUNG KIM	Cole Information Services
	E KING	Cole Information Services
	WANTJIK HALIM	Cole Information Services
	BETTE HARADA	Cole Information Services
	RAY TASAKI	Cole Information Services
	JACK MATSUOKA	Cole Information Services
	SUETKIU TSANG	Cole Information Services
	TRANQUILIN DOMANTAY	Cole Information Services
	FU LIANG	Cole Information Services
	GIESHU YANG	Cole Information Services
	JUN WU	Cole Information Services
	LI WU	Cole Information Services
	WAN SHIEH	Cole Information Services
	JAMES INOUE	Cole Information Services
	MARGARET HONDA	Cole Information Services
	MICHIKO HONDA	Cole Information Services
	TAKEKO OKANO	Cole Information Services
	HIDEKO TAGUNI	Cole Information Services
	VANDRAVAN THAKRAR	Cole Information Services
	BUENA DURHAM	Cole Information Services

## FINDINGS

<u>Year</u>	<u>Uses</u>	<u>Source</u>
2009	JUNG LEE	Cole Information Services
	XIUZHONG WANG	Cole Information Services
	P CHIEN	Cole Information Services
	SOOK CHUN	Cole Information Services
	HARUO NAKASAKO	Cole Information Services
	TRINIDAD BULACLAC	Cole Information Services
	YINLAN ZHANG	Cole Information Services
	NOBUKO FARANSKOVIAC	Cole Information Services
	LORIE MAGSUCI	Cole Information Services
	NA MIAO	Cole Information Services
	JAMES HASHIMOTO	Cole Information Services
	GEORGE HIRAKAWA	Cole Information Services
	MASAYOSHI TAKENAKA	Cole Information Services
	MACARANAS EUFRONIA	Cole Information Services
	BING YANG	Cole Information Services
	MEIFEN YU	Cole Information Services
	AGUSTINA CISNEROS	Cole Information Services
	SI CHOI	Cole Information Services
	TRINADAD AMPARO	Cole Information Services
	JUANITA SANTOS	Cole Information Services
	BARCA LA	Cole Information Services
	TU YANG	Cole Information Services
	ADELAIDA COLAS	Cole Information Services
	SHU CHEN	Cole Information Services
	SE PARK	Cole Information Services
	RONALD NISHIMURA	Cole Information Services
	TAEKO NEYT	Cole Information Services
	MEL ZHAN	Cole Information Services
	MITZI ISAKARI	Cole Information Services
	KENNETH KAJI	Cole Information Services
	APARICION REYNES	Cole Information Services
	JANG TAK	Cole Information Services

## FINDINGS

<u>Year</u>	<u>Uses</u>	<u>Source</u>
2009	FRANK TANAKA	Cole Information Services
	BYONG LEE	Cole Information Services
	XU LIAO	Cole Information Services
	AILIAN LIN	Cole Information Services
	SHU YAO	Cole Information Services
	A JO	Cole Information Services
	SEIKO SAKATA	Cole Information Services
	JERRIE SIMMONS	Cole Information Services
	RICHARD STEVENS	Cole Information Services
	VIDWEN KUO	Cole Information Services
	XIANYING TAN	Cole Information Services
	CECILIA ORTIZ	Cole Information Services
	RUI LIN	Cole Information Services
	NELBA COLE	Cole Information Services
	JENNY LIN CUNANAN	Cole Information Services
	VICENTE CRUZ	Cole Information Services
	PIL JUN	Cole Information Services
2006	FUJI TOWERS	Haines Company, Inc.
2004	LULIAN SHEN	Cole Information Services
	SUE SMITH	Cole Information Services
	MITZIE IMALAKA	Cole Information Services
	TROY OKUMURA	Cole Information Services
	JANG TAK	Cole Information Services
	C YANG	Cole Information Services
	H NAKAMICHI	Cole Information Services
	EMMY AKIMOTO	Cole Information Services
	JERRIE SIMMONS	Cole Information Services
	MARIE INOUE	Cole Information Services
	KEIKO SHIMIZU	Cole Information Services
	HENRY KIKUCHI	Cole Information Services
	FLORIA REYNES	Cole Information Services
	NOBUKO TOYOTA	Cole Information Services

## FINDINGS

<u>Year</u>	<u>Uses</u>	<u>Source</u>
2004	FUJI TOWERS INC	Cole Information Services
	V KUO	Cole Information Services
	Y HU	Cole Information Services
	MIAO TAN	Cole Information Services
	NHAM LINH	Cole Information Services
	NELBA COLE	Cole Information Services
	J CANDAZA	Cole Information Services
	PIL JUN	Cole Information Services
	HUIYING ZHU	Cole Information Services
	JACK MATSUOKA	Cole Information Services
	ZHAO YU	Cole Information Services
	AUGUST CISNEROS	Cole Information Services
	BYUNG JUN	Cole Information Services
	HIROKO BRYANT	Cole Information Services
	MARIKO MORIYAMA	Cole Information Services
	KEIKO OKUBO	Cole Information Services
	MELITON GERONIMO	Cole Information Services
	ARMANDO LANUZA	Cole Information Services
	TERRY GOTO	Cole Information Services
	TOM WATANABE	Cole Information Services
	JONG YUN	Cole Information Services
	CHIN CHEN	Cole Information Services
	SUN CHIN	Cole Information Services
	TERESA MATIONG	Cole Information Services
	TAKESHI MITSUTANI	Cole Information Services
	SOON IM	Cole Information Services
	ADELA IMPERIAL	Cole Information Services
	E KING	Cole Information Services
	ANNA TJANDRA	Cole Information Services
	FU LIANG	Cole Information Services
	ANHEE PARK	Cole Information Services
	TADASHI NISHIMOTO	Cole Information Services

## FINDINGS

<u>Year</u>	<u>Uses</u>	<u>Source</u>
2004	WENHUAN ZHU	Cole Information Services
	WAN SHIEH	Cole Information Services
	DOSAM HAHN	Cole Information Services
	THO TRAN	Cole Information Services
	M TONG	Cole Information Services
	TAKEKO OKANO	Cole Information Services
	HIDEKO TAGUNI	Cole Information Services
	BUENA DURHAM	Cole Information Services
	MAX LAMAR	Cole Information Services
	JUNG LEE	Cole Information Services
	T LIN	Cole Information Services
	CHUN CHOW	Cole Information Services
	SOOK CHUN	Cole Information Services
	NOBUKO FARANSKOVIAC	Cole Information Services
	TRINIDAD BULACLAC	Cole Information Services
	LORIE MAGSUCI	Cole Information Services
	CHARLES AOKI	Cole Information Services
	SEIKO MIYAKE	Cole Information Services
	WON KIM	Cole Information Services
	Y KUSAKABE	Cole Information Services
	GEORGE HIRAKAWA	Cole Information Services
	T TSUTSUMI	Cole Information Services
	MACARANAS EUFRONIA	Cole Information Services
	SI CHOI	Cole Information Services
	KARBUN JUNG	Cole Information Services
	ELOISE BROYLES	Cole Information Services
	JUANITA SANTOS	Cole Information Services
	LINO DOMANTAY	Cole Information Services
	BARCA LA	Cole Information Services
	BANG CHO	Cole Information Services
	SE PARK	Cole Information Services
	MARY SAKAHARA	Cole Information Services

## FINDINGS

<u>Year</u>	<u>Uses</u>	<u>Source</u>
1999	VICENTE CRUZ	Cole Information Services
	PIL JUN	Cole Information Services
	HUIJUAN SHEN	Cole Information Services
	KEIKO SHIMIZU	Cole Information Services
	HENRY KIKUCHI	Cole Information Services
	YOKO KUSAKABE	Cole Information Services
	AKO HONDA	Cole Information Services
	NOBUKO TOYOTA	Cole Information Services
	PHUONG NGUYEN	Cole Information Services
	EMETERIA NEVAREZ	Cole Information Services
	LINH NHAM	Cole Information Services
	HIROKO BRYANT	Cole Information Services
	SHOZO ARIGA	Cole Information Services
	MANUEL ASPIRAS	Cole Information Services
	MARIKO MORIYAMA	Cole Information Services
	L SALINAS	Cole Information Services
	CARY HONDA	Cole Information Services
	MELITON GERONIMO	Cole Information Services
	BEN LEE	Cole Information Services
	SUN CHIN	Cole Information Services
	ZHAN ZUO	Cole Information Services
	TERESA MATIONG	Cole Information Services
	WENZHI AN	Cole Information Services
	LEO SEOK	Cole Information Services
	SOON IM	Cole Information Services
	ADELA IMPERIAL	Cole Information Services
	YOUNG KIM	Cole Information Services
	E KING	Cole Information Services
	WANTJIK HALIM	Cole Information Services
	BETTE HARADA	Cole Information Services
	TRANQUILIN DOMANTAY	Cole Information Services
	RAY TASAKI	Cole Information Services

## FINDINGS

<u>Year</u>	<u>Uses</u>	<u>Source</u>
1999	FUJI TOWERS	Cole Information Services
	MEI ZHAN	Cole Information Services
	SUETKIU TSANG	Cole Information Services
	FU LIANG	Cole Information Services
	JUN WU	Cole Information Services
	LI WU	Cole Information Services
	GIESHU YANG	Cole Information Services
	ALICE HASHIMOTO	Cole Information Services
	WAN SHIEH	Cole Information Services
	JAMES INOUE	Cole Information Services
	MARGARET HONDA	Cole Information Services
	MICHIKO HONDA	Cole Information Services
	VANDRAVAN THAKRAR	Cole Information Services
	TAKEKO OKANO	Cole Information Services
	HIDEKO TAGUNI	Cole Information Services
	BUENA DURHAM	Cole Information Services
	JUNG LEE	Cole Information Services
	XIUZHONG WANG	Cole Information Services
	P CHIEN	Cole Information Services
	SOOK CHUN	Cole Information Services
	HARUO NAKASAKO	Cole Information Services
	TRINIDAD BULACLAC	Cole Information Services
	NOBUKO FARANSKOVIAC	Cole Information Services
	YINLAN ZHANG	Cole Information Services
	LORIE MAGSUCI	Cole Information Services
	NA MIAO	Cole Information Services
	JAMES HASHIMOTO	Cole Information Services
	GEORGE HIRAKAWA	Cole Information Services
	MASAYOSHI TAKENAKA	Cole Information Services
	MACARANAS EUFRONIA	Cole Information Services
	MEIFEN YU	Cole Information Services
	BING YANG	Cole Information Services



## FINDINGS

<u>Year</u>	<u>Uses</u>	<u>Source</u>
1999	AGUSTINA CISNEROS	Cole Information Services
	SI CHOI	Cole Information Services
	ROMEO MACARANAS	Cole Information Services
	TRINADAD AMPARO	Cole Information Services
	JUANITA SANTOS	Cole Information Services
	BARCA LA	Cole Information Services
	TU YANG	Cole Information Services
	ADELAIDA COLAS	Cole Information Services
	SHU CHEN	Cole Information Services
	SE PARK	Cole Information Services
	RONALD NISHIMURA	Cole Information Services
	TAEKO NEYT	Cole Information Services
	MEL ZHAN	Cole Information Services
	MITZI ISAKARI	Cole Information Services
	KENNETH KAJI	Cole Information Services
	APARICION REYNES	Cole Information Services
	JANG TAK	Cole Information Services
	FRANK TANAKA	Cole Information Services
	BYONG LEE	Cole Information Services
	XU LIAO	Cole Information Services
	AILIAN LIN	Cole Information Services
	SHU YAO	Cole Information Services
	A JO	Cole Information Services
	SEKO SAKATA	Cole Information Services
	JERRIE SIMMONS	Cole Information Services
	RICHARD STEVENS	Cole Information Services
	VIDWEN KUO	Cole Information Services
	CECILIA ORTIZ	Cole Information Services
	XIANYING TAN	Cole Information Services
	RUI LIN	Cole Information Services
	NELBA COLE	Cole Information Services
	JENNY LIN CUNANAN	Cole Information Services

## FINDINGS

<u>Year</u>	<u>Uses</u>	<u>Source</u>
1994	FUJI TOWERS	Cole Information Services
	CHOI, YOUNG H	Cole Information Services
	CHANG, POK S	Cole Information Services
	KONO, TSUTOMU	Cole Information Services
	KIM, JUNG B	Cole Information Services
	KIM, W	Cole Information Services
	CABUDOY, S	Cole Information Services
	LEE, J	Cole Information Services
	CHUN, SOOK Z	Cole Information Services
	WU, C	Cole Information Services
	WU, C H	Cole Information Services
	RUSSELL, IRENE	Cole Information Services
	FARANSKOVIAC, NOBUKO	Cole Information Services
	KIM, MYOUNG O	Cole Information Services
	CHOI, BAIK S	Cole Information Services
	AOKI, CHARLES	Cole Information Services
	LEE, ESTHER S	Cole Information Services
	HAHN, DOSAM	Cole Information Services
	OCHI, TERUKO	Cole Information Services
	CHOI, SI J	Cole Information Services
	SORIANO, JOE F	Cole Information Services
	SHIBUTANI, TOSHIO	Cole Information Services
	OMORI, OCHIYO	Cole Information Services
	KUSAKABE, K	Cole Information Services
1991	BUENAFE JACINTO	PACIFIC BELL WHITE PAGES
	BUTLER THOMAS E	PACIFIC BELL WHITE PAGES
	CHANG POK SOK	PACIFIC BELL WHITE PAGES
	COTTON MA	PACIFIC BELL WHITE PAGES
	FITZPATRICK VELMA	PACIFIC BELL WHITE PAGES
	FUJI TOWERS	PACIFIC BELL WHITE PAGES
	HAMRAMOTO MILDRED F	PACIFIC BELL WHITE PAGES
	ISHIHARA TOMOKO	PACIFIC BELL WHITE PAGES

## FINDINGS

<u>Year</u>	<u>Uses</u>	<u>Source</u>
1991	KAMY SHIZU	PACIFIC BELL WHITE PAGES
	KARISON A	PACIFIC BELL WHITE PAGES
	KATO FUMIKO	PACIFIC BELL WHITE PAGES
	KIKUCHI TOCHI	PACIFIC BELL WHITE PAGES
	KUSAKABE K& Y	PACIFIC BELL WHITE PAGES
	LAMAR MAX	PACIFIC BELL WHITE PAGES
	LANUZA ARMANDO R	PACIFIC BELL WHITE PAGES
	LEE ESTHER SUN	PACIFIC BELL WHITE PAGES
	LEE JAE-WAN	PACIFIC BELL WHITE PAGES
	MASEBA TOYOICHI	PACIFIC BELL WHITE PAGES
	MATSUBARA SUMIE	PACIFIC BELL WHITE PAGES
	MIN KESHIT	PACIFIC BELL WHITE PAGES
	MORIYAMA ROLLN R	PACIFIC BELL WHITE PAGES
	NAKEHARA KIMIE	PACIFIC BELL WHITE PAGES
	OMORI OCHLYO	PACIFIC BELL WHITE PAGES
	ONO M	PACIFIC BELL WHITE PAGES
	PARK CHI YOUNG	PACIFIC BELL WHITE PAGES
	SAKAHARA TAKEO & MARY	PACIFIC BELL WHITE PAGES
	SORIANO JOE F	PACIFIC BELL WHITE PAGES
	TURGANO SAMUEL	PACIFIC BELL WHITE PAGES
	WU CHI-AN & CHAO-YUNG	PACIFIC BELL WHITE PAGES
	YANG CY	PACIFIC BELL WHITE PAGES
	YOSHIDA UMEKA	PACIFIC BELL WHITE PAGES
	Kusakabe K& Y	PACIFIC BELL WHITE PAGES
	Soriano Joe F	PACIFIC BELL WHITE PAGES
1986	Abinales Remed los	Pacific Bell
	Ahn Yong Choon	Pacific Bell
	Ando Jas C	Pacific Bell
	Bibay Bartolome C	Pacific Bell
	Brunson T	Pacific Bell
	Bushberg Harry	Pacific Bell
	Butler W	Pacific Bell

## FINDINGS

<u>Year</u>	<u>Uses</u>	<u>Source</u>
1986	Chang Pok Sok	Pacific Bell
	Choi Si	Pacific Bell
	Cole NG	Pacific Bell
	Cortes Paul P	Pacific Bell
	Cotton MA	Pacific Bell
	Fitzpatrick Velma	Pacific Bell
	FUJI TOWERS	Pacific Bell
	F moto AM	Pacific Bell
	Fu imoto H	Pacific Bell
	Gallardo H	Pacific Bell
	Geraldizo Andy L	Pacific Bell
	Gray Vivian	Pacific Bell
	Guzman Ralph	Pacific Bell
	Hamamoto Mildred F	Pacific Bell
	Harman E	Pacific Bell
	Hashimoto Tadashi	Pacific Bell
	Hirano K	Pacific Bell
	Im Kyung B	Pacific Bell
	tm Lai Kuan	Pacific Bell
	Ishida Teru	Pacific Bell
	Kamiya Shizu	Pacific Bell
	Kiltchi Tatsuto Kikuchi Insurance	Pacific Bell
	I Oadi Tochi	Pacific Bell
	Kim Bok Deuk	Pacific Bell
	Kim Dosam H	Pacific Bell
	Kiyomura Wasa	Pacific Bell
	Kurokaw a K	Pacific Bell
	Kuw ano Kimi	Pacific Bell
	Lee E Jd	Pacific Bell
	Lee Esther Sun	Pacific Bell
	Lee Heeyun	Pacific Bell
	Malig David J MMDRet	Pacific Bell

## FINDINGS

<u>Year</u>	<u>Uses</u>	<u>Source</u>
1986	Maseba Toyolchi	Pacific Bell
	Macuda S	Pacific Bell
	Mationg Teresa	Pacific Bell
	Min Keshik	Pacific Bell
	Monzano Julian	Pacific Bell
	Moog Cathryn R	Pacific Bell
	Moriyama Rolin e R	Pacific Bell
	Muraoka M	Pacific Bell
	Nishi M F	Pacific Bell
	Niu Chun Siang	Pacific Bell
	Obikane Louis	Pacific Bell
	Ochi Teruko	Pacific Bell
	Ogaw a H H	Pacific Bell
	Ogoshi Edw T	Pacific Bell
	Ono M	Pacific Bell
	Otsubo K	Pacific Bell
	Sakahara Takeo & Mary	Pacific Bell
	Sakamoto EM	Pacific Bell
	Sanchez Suzana M	Pacific Bell
	Sato Jack M	Pacific Bell
	Sellarole Emil	Pacific Bell
	Soriano Joe F	Pacific Bell
	Taelede Roy	Pacific Bell
	Tanaka Hisako	Pacific Bell
	Uryu Hiroshi	Pacific Bell
	Vega Jerry	Pacific Bell
	Wang FC	Pacific Bell
	Weda Hisa	Pacific Bell
	Weng Shui Yuan	Pacific Bell
	Yang C Y	Pacific Bell
	Yokota Isamu James	Pacific Bell
	Yoshida Umeka	Pacific Bell

## FINDINGS

<u>Year</u>	<u>Uses</u>	<u>Source</u>
1985	TANAKA HISAKO	Pacific Bell
	TANAKA M	Pacific Bell
	TUNG YF	Pacific Bell
	URYU HIROSHI	Pacific Bell
	VEGA JERRY	Pacific Bell
	WANG F C	Pacific Bell
	WEDA HISA	Pacific Bell
	WENG SHUI-YUAN	Pacific Bell
	YANG C Y	Pacific Bell
	YANG FUN-SHEN	Pacific Bell
	YORITSUNE HENRY & GRACE	Pacific Bell
	YOSHIDA UMEKA	Pacific Bell
	HEYANO TED	Pacific Bell
	HIRANO K	Pacific Bell
	IM LAI KUAN	Pacific Bell
	ISHIDA TERU	Pacific Bell
	KAMIYA SHIZU	Pacific Bell
	KIKUCHI TOCHI	Pacific Bell
	KIM BOK DEUK	Pacific Bell
	KIM DOSAM H	Pacific Bell
	KIYOMURA WASA	Pacific Bell
	KUROKAWA K	Pacific Bell
	KUWANO KIMI	Pacific Bell
	LEE E J	Pacific Bell
	LEE ESTHER SUN	Pacific Bell
	LEE HEEYUN	Pacific Bell
	MALIG-DAVID J M MD RET	Pacific Bell
	MAPALO ANDRES	Pacific Bell
	MASEBA TOYOICHI	Pacific Bell
	MASUDA S	Pacific Bell
	MATIONG TERESA	Pacific Bell
	MMIN KESHIK	Pacific Bell

## FINDINGS

<u>Year</u>	<u>Uses</u>	<u>Source</u>
1985	MONZANO JULIAN	Pacific Bell
	MURAOKA M	Pacific Bell
	NAKAHARA KIMIE	Pacific Bell
	NIU CHUN-SIANG	Pacific Bell
	OGAWA H H	Pacific Bell
	OGOSHI EDW T	Pacific Bell
	ONO M	Pacific Bell
	OTSUBO K	Pacific Bell
	PARK CHI YOUNG	Pacific Bell
	SAKAEARA TAKEO & MARY	Pacific Bell
	SAKAMOTO E M	Pacific Bell
	SANCHEZ SUZANA M	Pacific Bell
	SATO JACK M	Pacific Bell
	SELLAROLE EMIL	Pacific Bell
	SILBERBERG ROBERT L	Pacific Bell
	SORIANO JOE F	Pacific Bell
	SWENSON G R	Pacific Bell
	TAGUNI C G	Pacific Bell
	TAK JANG JAE	Pacific Bell
	TAKAOKA HIROYO	Pacific Bell
	TAKESHIMA KUNYE	Pacific Bell
	AKIZUKI SHIRO	Pacific Bell
	ANDO JAS C	Pacific Bell
	BANTILAN NICK	Pacific Bell
	BIBAY BARTOLOME C	Pacific Bell
	BRUNSON T	Pacific Bell
	BUSHBERG HARRY	Pacific Bell
	BUTLER W	Pacific Bell
	CABUDOY SALVADOR	Pacific Bell
	CHANG POK SOK	Pacific Bell
	CHIN JOHN H	Pacific Bell
	CHOI SI	Pacific Bell

## FINDINGS

<u>Year</u>	<u>Uses</u>	<u>Source</u>
1985	COLE N G	Pacific Bell
	L CORTES PAUL P	Pacific Bell
	COTTON MA	Pacific Bell
	FITZPATRICK VELMA	Pacific Bell
	FUJIMOTO A M	Pacific Bell
	FUJIMOTO H	Pacific Bell
	GALLARDO H	Pacific Bell
	GERALDIZO ANDY L	Pacific Bell
	GRAY VIVIAN	Pacific Bell
	GUZMAN RALPH	Pacific Bell
	HARMAN E	Pacific Bell
	HAYASE SAM I	Pacific Bell
	ABE FRANK T	Pacific Bell
	ABINALES REMEDIES	Pacific Bell
	AHN YONG CHOON	Pacific Bell
1980	Kurokaw a K	Pacific Telephone
	Lee E	Pacific Telephone
	tee EJ	Pacific Telephone
	Lee Heeyun	Pacific Telephone
	Matsuda R	Pacific Telephone
	Mnit Keshik	Pacific Telephone
	Min Jas B	Pacific Telephone
	Monzano Julian	Pacific Telephone
	Muraoka M	Pacific Telephone
	Ogaw a H H	Pacific Telephone
	Ono M	Pacific Telephone
	Plascencia Jose	Pacific Telephone
	Roberts Noel E	Pacific Telephone
	Sakahara Takeo & Mary	Pacific Telephone
	Sato Jack M	Pacific Telephone
	Sellarole Emil	Pacific Telephone
	Sw enson G R	Pacific Telephone



## FINDINGS

<u>Year</u>	<u>Uses</u>	<u>Source</u>
1980	Takaoka Hiroyu	Pacific Telephone
	Tasutra Toki	Pacific Telephone
	Tani Shire	Pacific Telephone
	Uryu Hiroshi	Pacific Telephone
	Venable Emma L	Pacific Telephone
	Weng Shui Yuan	Pacific Telephone
	Yoshida Kayo	Pacific Telephone
	Yoshida Umeka	Pacific Telephone
	Abe Frank T	Pacific Telephone
	Abinales Remedies	Pacific Telephone
	Ahn Vong Choon	Pacific Telephone
	Bodajji Risako	Pacific Telephone
	Cabudoy Salvador	Pacific Telephone
	Capps Winston F	Pacific Telephone
	Chang Pok Sok	Pacific Telephone
	Clark A	Pacific Telephone
	Fitzpatrick Velma	Pacific Telephone
	Fuji K	Pacific Telephone
	Towers	Pacific Telephone
	Fulimote A M	Pacific Telephone
	Fujimoto H	Pacific Telephone
	Gray IS	Pacific Telephone
	Guzman Ralph	Pacific Telephone
	Hamataka S	Pacific Telephone
	Harman E	Pacific Telephone
	Hayano Ted	Pacific Telephone
	Hioki Chokuro	Pacific Telephone
	Hirakawa Kikuyo	Pacific Telephone
	Hirano K	Pacific Telephone
	Im Lai Kuan	Pacific Telephone

## FINDINGS

### 691 N 5TH ST

<u>Year</u>	<u>Uses</u>	<u>Source</u>
2014	DAVID RICHARDSON	Cole Information Services
1986	Cabudoy Salvador	Pacific Bell

### 695 N 5TH ST

<u>Year</u>	<u>Uses</u>	<u>Source</u>
2017	HAPPI HOUSE RESTAURANT	Cole Information Services
2014	HAPPI HOUSE RESTAURANT NO 1	Cole Information Services
2009	HAPPI HOUSE RESTAURANTS INC	Cole Information Services
2006	HAPPI HOUSE	Haines Company, Inc.
	RESTAURANT NO I	Haines Company, Inc.
2004	HAPPI HOUSE RESTAURANT NO	Cole Information Services
1994	HAPPI HOUSE TERIYAKI RSTRNT	Cole Information Services
1991	HAPPI HOUSE TERIYAKI RESTAURANT	PACIFIC BELL WHITE PAGES
1986	HAPPI HOUSE TERIYAKI RESTAURANT	Pacific Bell
1985	HAPPI HOUSE TERIYAKI RESTAURANT	Pacific Bell

### 696 N 5TH ST

<u>Year</u>	<u>Uses</u>	<u>Source</u>
1991	TAK JAN JAE	PACIFIC BELL WHITE PAGES

### 698 N 5TH ST

<u>Year</u>	<u>Uses</u>	<u>Source</u>
1991	KIYOMURA WASA	PACIFIC BELL WHITE PAGES

### N 5TL

### 677 N 5TL

<u>Year</u>	<u>Uses</u>	<u>Source</u>
1980	Alices Beauty Salon	Pacific Telephone

### N 6H

### 611 N 6H

<u>Year</u>	<u>Uses</u>	<u>Source</u>
1980	Tani KS	Pacific Telephone

## FINDINGS

### 655 N6H

<u>Year</u>	<u>Uses</u>	<u>Source</u>
1980	Dining Room	Pacific Telephone
	Pray Wesley E	Pacific Telephone

### N 6TH

#### 580 N6TH

<u>Year</u>	<u>Uses</u>	<u>Source</u>
1991	Phi Wood&Co	PACIFIC BELL WHITE PAGES
	Wood Phil & Co	PACIFIC BELL WHITE PAGES

#### 587 N6TH

<u>Year</u>	<u>Uses</u>	<u>Source</u>
1991	AIKIDO OF SAN JOSE	PACIFIC BELL WHITE PAGES

#### 611 N6TH

<u>Year</u>	<u>Uses</u>	<u>Source</u>
1991	Sakamotos Barber Shop	PACIFIC BELL WHITE PAGES

#### 615 N6TH

<u>Year</u>	<u>Uses</u>	<u>Source</u>
1991	NIKAKU JAPANESE ARTS gift shop	PACIFIC BELL WHITE PAGES
	Kogura Ai & Bill	PACIFIC BELL WHITE PAGES

#### 617 N6TH

<u>Year</u>	<u>Uses</u>	<u>Source</u>
1991	MINATO JAPANESE CUISINE	PACIFIC BELL WHITE PAGES

#### 635 N6TH

<u>Year</u>	<u>Uses</u>	<u>Source</u>
1991	Filipino Community Of Santa Clara County Inc office	PACIFIC BELL WHITE PAGES
1986	Filipino Community Of Santa Clara County Inc office	Pacific Bell
1980	Filipino Community Of Santa Clara County Inc	Pacific Telephone
1957	Filipino Community of Santa Clara Cou Lnty Inc :	R. L. Polk Co.

## FINDINGS

### 639 N 6TH

<u>Year</u>	<u>Uses</u>	<u>Source</u>
1980	ORIENTAL CHRISTIAN CENTER	Pacific Telephone

### 651 N 6TH

<u>Year</u>	<u>Uses</u>	<u>Source</u>
1991	PRAYER GARDEN CHURCH OF GOD IN CHRIST Office	PACIFIC BELL WHITE PAGES
1980	Office	Pacific Telephone
	Pray Wesley E	Pacific Telephone
1957	In Christ	R. L. Polk Co.
	Mathis Milton Rev Prayer Garden Chrch of God	R. L. Polk Co.

### N 6TH ST

#### 580 N 6TH ST

<u>Year</u>	<u>Uses</u>	<u>Source</u>
1991	PHI WOOD&CO	PACIFIC BELL WHITE PAGES
	WOOD PHIL & CO	PACIFIC BELL WHITE PAGES

#### 587 N 6TH ST

<u>Year</u>	<u>Uses</u>	<u>Source</u>
2017	DYKK GABRIEL ETHIOPIAN CHURCH	Cole Information Services
2014	DYKK GABRIEL ETHIOPIAN CHURCH	Cole Information Services
2006	SANJSE TAIKO	Haines Company, Inc.
2004	JENNIFER WADA	Cole Information Services
	SAN JOSE TAIKO INC	Cole Information Services
1999	TAKEMUSU SHIN BUDEN	Cole Information Services
	AIKIDO OF SAN JOSE	Cole Information Services
1994	AIKIDO OF SAN JOSE	Cole Information Services
1991	AIKIDO OF S AN JOS E	PACIFIC BELL WHITE PAGES
1986	AIKIDO OF SAN JOSE	Pacific Bell
1985	AIKIDO OF SAN JOSE	Pacific Bell
1975	HOUSE OF 9 DRAGONS	Pacific Telephone

## FINDINGS

### 590 N 6TH ST

<u>Year</u>	<u>Uses</u>	<u>Source</u>
2017	UNION BANK	Cole Information Services

### 592 N 6TH ST

<u>Year</u>	<u>Uses</u>	<u>Source</u>
1957	Yee Helen Mrs	R. L. Polk Co.

### 593 N 6TH ST

<u>Year</u>	<u>Uses</u>	<u>Source</u>
1994	FONG, ARTHUR T	Cole Information Services

### 605 N 6TH ST

<u>Year</u>	<u>Uses</u>	<u>Source</u>
1957	Kays Liquor Store	R. L. Polk Co.
	KAY S LIQUOR STORE	Pacific Telephone

### 607 N 6TH ST

<u>Year</u>	<u>Uses</u>	<u>Source</u>
1963	Nishiura Harry S	Pacific Telephone
	Shimoguchi AI A	Pacific Telephone

### 609 N 6TH ST

<u>Year</u>	<u>Uses</u>	<u>Source</u>
1957	CHINA GROCERY	Pacific Telephone
	China Grocery	R. L. Polk Co.

### 611 N 6TH ST

<u>Year</u>	<u>Uses</u>	<u>Source</u>
1994	SAKAMOTOS BARBER SHOP	Cole Information Services
1991	SAKAMOTO S BARBER SHOP	PACIFIC BELL WHITE PAGES
1975	TANI K S	Pacific Telephone
1963	Miki Toki	Pacific Telephone

### 615 N 6TH ST

<u>Year</u>	<u>Uses</u>	<u>Source</u>
2017	NIKAKU JAPANESE ARTS	Cole Information Services
2014	NIKAKU JAPANESE ARTS	Cole Information Services

## FINDINGS

<u>Year</u>	<u>Uses</u>	<u>Source</u>
2009	NIKAKU JAPANESE ARTS	Cole Information Services
2004	ANIMART	Cole Information Services
1999	NIKAKU-JAPANESE ARTS GIFT SHOP	Cole Information Services
1994	KOGURA, AL	Cole Information Services
	NIKAKU JAPANESE ARTS	Cole Information Services
1991	KOGURA AL & BILL	PACIFIC BELL WHITE PAGES
	N IKAKU-JAPAN E S E ARTS GIFT SHOP	PACIFIC BELL WHITE PAGES

### 616 N6TH ST

<u>Year</u>	<u>Uses</u>	<u>Source</u>
2006	NIKAKU JAPANESE	Haines Company, Inc.
1957	Cabaong P G	R. L. Polk Co.
	CABAONG P G	Pacific Telephone

### 617 N6TH ST

<u>Year</u>	<u>Uses</u>	<u>Source</u>
2017	MINATO JAPANESE CUISINE	Cole Information Services
2014	MINATO JAPANESE CUISINE	Cole Information Services
2009	MINATO SUSHI	Cole Information Services
	MINATO JAPANESE CUISINE	Cole Information Services
2006	MINATOJAPANESE	Haines Company, Inc.
2004	OCCUPANT UNKNOWN	Cole Information Services
	MINATO JAPANESE RESTAURANT	Cole Information Services
1999	MINATO JAPANESE RESTAURANT	Cole Information Services
1994	MINATO JAPANESE RESTAURANT	Cole Information Services
1991	MINATO JAPANESE CUISINE	PACIFIC BELL WHITE PAGES
1986	MINATO JAPANESE CUISINE	Pacific Bell
1985	MINATO JAPANESE CUISINE	Pacific Bell
1963	Minato Sushi	Pacific Telephone

### 621 N6TH ST

<u>Year</u>	<u>Uses</u>	<u>Source</u>
1986	Sakamotos Barber Shop	Pacific Bell
1985	SAKAMOTO S BARBER SHOP	Pacific Bell

## FINDINGS

<u>Year</u>	<u>Uses</u>	<u>Source</u>
1980	Sakamotos Barber Shop	Pacific Telephone
1975	SAKAMOTO S BARBER SHOP	Pacific Telephone
1963	Sakamotos Barber Shop	Pacific Telephone
1957	Sakamotos Barber Shop	R. L. Polk Co.

### 625 N 6TH ST

<u>Year</u>	<u>Uses</u>	<u>Source</u>
2017	VELLA TRADE LLC	Cole Information Services
2006	INTERNATIONAL	Haines Company, Inc.
	RESTAURANT	Haines Company, Inc.
	CUBAN	Haines Company, Inc.
	CORTEZ Jose	Haines Company, Inc.
2004	CUBAN INTERNATIONAL	Cole Information Services
1999	CUBAN INTERNATIONAL RESTAURANT	Cole Information Services
1994	CUBAN INTERNATIONAL RESTAURANT	Cole Information Services
1986	Salvador Salvacion	Pacific Bell
	Cuban International Restaurant	Pacific Bell
1985	CUBAN INTERNATIONAL RESTAURANT	Pacific Bell
1980	Philippine Food Mart	Pacific Telephone
1975	PHILIPPINE FOOD MART	Pacific Telephone
	LAXAMANA RUDY RESTAURANT	Pacific Telephone
1963	KEN YING LOW rstnt	Pacific Telephone
1957	KEN YING LOW rstnt	R. L. Polk Co.
	KEN YING LOW RSTRNT	Pacific Telephone

### 628 N 6TH ST

<u>Year</u>	<u>Uses</u>	<u>Source</u>
1957	CRUZ GREG B	Pacific Telephone
	Cruz Greg B	R. L. Polk Co.

### 630 N 6TH ST

<u>Year</u>	<u>Uses</u>	<u>Source</u>
1957	Toyo Express	R. L. Polk Co.

## FINDINGS

### 633 N6TH ST

<u>Year</u>	<u>Uses</u>	<u>Source</u>
1963	Reintar Jean	Pacific Telephone
	Reintar Eugene	Pacific Telephone

### 635 N6TH ST

<u>Year</u>	<u>Uses</u>	<u>Source</u>
2009	FILIPINO COMMUNITY OF SANTA CLARA CO	Cole Information Services
2006	FIUPINO CMINTY	Haines Company, Inc.
	SANTA CLARA CO	Haines Company, Inc.
2004	OCCUPANT UNKNOWN	Cole Information Services
1999	FILIPINO COMMUNITY OF SANTA CLARA CNTY INCORPORATED OFFICE	Cole Information Services
1994	FILIPINO COMMUNITY SANTA CLARA	Cole Information Services
1991	FILIPINO COMMUNITY OF SANTA CLARA COUNTY INC OFFICE	PACIFIC BELL WHITE PAGES
1985	FILIPINO COMMUNITY OF SANTA CLARA CNTY INC	Pacific Bell
	FILIPINO COMMUNITY OF SANTA CLARA COUNTY INC OFFICE	Pacific Bell
1980	Manila Barber Shop The	Pacific Telephone
1975	MANILA BARBER SHOP THE	Pacific Telephone
	FILIPINO COMMUNITY OF SANTA CLARA COUNTY INC	Pacific Telephone
	FILIPINO-AMERICAN SENIOR OPPORTUNITIES DEVELOPMENT CENTER	Pacific Telephone
1963	Filipino Community of Santa Clara County Inc	Pacific Telephone
	Morteras Barber Shop	Pacific Telephone
1957	FILIPINO COINMUNITY OF SANTA CLARA COUNTY INC	Pacific Telephone

### 639 N6TH ST

<u>Year</u>	<u>Uses</u>	<u>Source</u>
2017	ORIENTAL CHRISTIAN CENTER	Cole Information Services
2014	ORIENTAL CHRISTIAN CENTER	Cole Information Services
2006	CHRISTIAN CENTER	Haines Company, Inc.
	ORIENTAL	Haines Company, Inc.



## FINDINGS

<u>Year</u>	<u>Uses</u>	<u>Source</u>
2004	ORIENTAL CHRISTIAN CTR	Cole Information Services
1999	ORIENTAL CHRISTIAN CENTER	Cole Information Services
1994	ORIENTAL CHRISTIAN CTR	Cole Information Services
1986	Oriental Christian Center	Pacific Bell
1985	ORIENTAL CHRISTIAN CENTER	Pacific Bell
1975	ORIENTAL CHRISTIAN CENTER	Pacific Telephone

### 645 N6TH ST

<u>Year</u>	<u>Uses</u>	<u>Source</u>
1957	BAKER JOHNNIE	Pacific Telephone
	MOORE CLERNENTLNE	Pacific Telephone
	Baker Johnnie	R. L. Polk Co.
	Moore Clementine	R. L. Polk Co.

### 647 N6TH ST

<u>Year</u>	<u>Uses</u>	<u>Source</u>
1975	DAIR WM	Pacific Telephone
1963	Dair Wm	Pacific Telephone
1957	Dair Wm	R. L. Polk Co.
	DAIR WM	Pacific Telephone

### 651 N6TH ST

<u>Year</u>	<u>Uses</u>	<u>Source</u>
2017	CHURCH OF GOD IN CHRIST	Cole Information Services
2014	PRAYER GARDEN CHURCH OF GOD IN CHRIS	Cole Information Services
2009	PRAYER GARDEN CHURCH OF GOD IN CHRIS	Cole Information Services
2006	CH GOD IN CHRIST	Haines Company, Inc.
	CHRIST PRAYER GARDEN	Haines Company, Inc.
	CHURCHOFGODIN	Haines Company, Inc.
2004	OCCUPANT UNKNOWN	Cole Information Services
1999	PRAYER GARDEN CHURCH OF GOD IN CHRIST	Cole Information Services
1994	PRAYER GARDEN CHURCH OF GOD	Cole Information Services

## FINDINGS

<u>Year</u>	<u>Uses</u>	<u>Source</u>
1991	PRAYER GARDEN-CHURCH OF GOD IN CHRIST OFFICE	PACIFIC BELL WHITE PAGES
1986	Office	Pacific Bell
	PRAYER GARDEN CHURCH OF GOD IN CHRIST	Pacific Bell
1985	MATHIS MILTON REV PRAYER GARDEN-CHURCH OF GOD IN CHRIST	Pacific Bell
	PRAYER GARDEN-CHURCH OF GOD IN CHRIST	Pacific Bell
1975	MATHIS MILTON REV PRAYER GARDEN-CHURCH OF GOD IN CHRIST	Pacific Telephone
	PRAYER GARDEN-CHURCH OF GOD IN CHRIST	Pacific Telephone
1963	Mathis Milton Rev Prayer Garden Chrch of God In Christ	Pacific Telephone
	Prayer Garden Church of God In Christ	Pacific Telephone
1957	PRAYER GARDEN-CHURCH OF GOD IN CHRIST	Pacific Telephone
	MATHIS MILTON REV PRAYER GARDEN-CHURCH OF GOD	Pacific Telephone

### 655 N6TH ST

<u>Year</u>	<u>Uses</u>	<u>Source</u>
2017	ALL DAY & NIGHT EMERGENCY LOCKSMITH	Cole Information Services
2014	REHOBOTH ETHIOPIAN CAFE & RESTAURANT	Cole Information Services
2004	A TASTE OF NEW ORLEANS	Cole Information Services
	AIKIDO OF JAPANTOWN	Cole Information Services
1999	PRAYER GARDEN CHURCH OF GOD IN CHRIST	Cole Information Services
	BINIS GRILL	Cole Information Services
1994	PRAYER GARDEN CHURCH OF GOD	Cole Information Services
	RICKABEES	Cole Information Services
1986	PRAYER GARDEN CHURCH OF GOD IN CHRIST	Pacific Bell
	Dining Room	Pacific Bell
1985	PRAYER GARDEN-CHURCH OF GOD IN CHRIST	Pacific Bell

## FINDINGS

<u>Year</u>	<u>Uses</u>	<u>Source</u>
1963	Valley Launderette & Cleaners	Pacific Telephone
1957	Valley Launderette & Cleaners	R. L. Polk Co.
	VALLEY LAUNDERETTE & CLEANERS	Pacific Telephone

### 657 N 6TH ST

<u>Year</u>	<u>Uses</u>	<u>Source</u>
1963	Sandman The	Pacific Telephone
1957	CANDICE S BARBER SHOP	Pacific Telephone
	Candices Barber Shop	R. L. Polk Co.

### 665 N 6TH ST

<u>Year</u>	<u>Uses</u>	<u>Source</u>
1999	NISHIOKA BROTHERS FISH MARKET	Cole Information Services
1994	NISHIOKA BROTHERS FISH MARKET	Cole Information Services
1986	NISHIOKA BROS FISH MKT	Pacific Bell
1985	NISHIOKA BROS FISH MKT	Pacific Bell
1980	Kurotsuchi Franks Barber Shop	Pacific Telephone
1975	NISHIOKA BROS FISH MKT	Pacific Telephone
	NISHIOKA TAMOTSU	Pacific Telephone
	KUROTSUCHI FRANKS BARBER SHOP	Pacific Telephone
1963	NISHIOKA BROS FISH MKT	Pacific Telephone
	Kurotsuchi Franks Barber Shop	Pacific Telephone
1957	Nishioka Bros Fish Mkt	R. L. Polk Co.
	Kurotsuchi Franks Barber Shop	R. L. Polk Co.
	NISHIOKA BROS FISH MKT	Pacific Telephone

### 675 N 6TH ST

<u>Year</u>	<u>Uses</u>	<u>Source</u>
2017	JAPANTOWN SENIOR	Cole Information Services
	BRANAGH INC	Cole Information Services

## FINDINGS

### **S 4TH ST**

#### **601 S 4TH ST**

<b><u>Year</u></b>	<b><u>Uses</u></b>	<b><u>Source</u></b>
1985	HANSEN MARIANN	Pacific Bell

#### **674 S 4TH ST**

<b><u>Year</u></b>	<b><u>Uses</u></b>	<b><u>Source</u></b>
1985	TABACO CRISPIN	Pacific Bell

### **S 5TH ST**

#### **645 S 5TH ST**

<b><u>Year</u></b>	<b><u>Uses</u></b>	<b><u>Source</u></b>
2004	PRECISION PARKING	Cole Information Services
	PRECISION PARKING	Cole Information Services
1994	SANCHEZ, ROB	Cole Information Services
	SANCHEZ, ROB	Cole Information Services

### **TAYLOR ST E**

#### **154 TAYLOR ST E**

<b><u>Year</u></b>	<b><u>Uses</u></b>	<b><u>Source</u></b>
1930	Oriental	R. L. Polk Co. of California

#### **156 TAYLOR ST E**

<b><u>Year</u></b>	<b><u>Uses</u></b>	<b><u>Source</u></b>
1930	Oriental	R. L. Polk Co. of California

#### **160 TAYLOR ST E**

<b><u>Year</u></b>	<b><u>Uses</u></b>	<b><u>Source</u></b>
1930	Oriental	R. L. Polk Co. of California

#### **162 TAYLOR ST E**

<b><u>Year</u></b>	<b><u>Uses</u></b>	<b><u>Source</u></b>
1935	Lee C E	R. L. Polk & Co. of California
1930	Oriental	R. L. Polk Co. of California

## FINDINGS

### 164 TAYLOR ST E

<u>Year</u>	<u>Uses</u>	<u>Source</u>
1930	Hip Sing China Club House	R. L. Polk Co. of California

### 165 TAYLOR ST E

<u>Year</u>	<u>Uses</u>	<u>Source</u>
2000	AMYS BEAUTY SALON	Haines & Company
	OKAGAKI Thomas	Haines & Company
1996	AMYS BEAUTY SALON	Pacific Bell
1975	Amys Beauty Salon	Pacific Telephone
1970	Fourth & Taylor Barber Shop	R. L. Polk & Co.
1966	FOURTH & TAYLOR BARBER SHOP	R. L. Polk & Co.
1960	Joes Barber Shop	R. L. Polk Co.
1955	Phils Barber Shop	R. L. Polk Co.
1950	165 167 Avalon Club liquors	R. L. Polk & Co.

### 167 TAYLOR ST E

<u>Year</u>	<u>Uses</u>	<u>Source</u>
2000	JACKS PLACE	Haines & Company
1996	JACKS PLACE	Pacific Bell
1975	Jacks Club tavern	Pacific Telephone
1970	Jacks Club tavern	R. L. Polk & Co.
1966	JACKS CLUB TAVERN	R. L. Polk & Co.
1960	Jacks Club tavern	R. L. Polk Co.
1955	Model Clns clo cln	R. L. Polk Co.
1950	165 167 Avalon Club liquors	R. L. Polk & Co.

### 168 TAYLOR ST E

<u>Year</u>	<u>Uses</u>	<u>Source</u>
2000	NO CURRENT LISTING	Haines & Company
1975	Personalized Cleaners dyra	Pacific Telephone
1970	Personalized Cleaners clns & dyrs	R. L. Polk & Co.
1966	PERSONALIZED CLEANERS CLNS & DYRS	R. L. Polk & Co.
1960	Personalized Clns clo prsrs	R. L. Polk Co.
1955	Philippine Village Gift & Food Bazaar	R. L. Polk Co.

## FINDINGS

<u>Year</u>	<u>Uses</u>	<u>Source</u>
1950	De Marcos Delicatessen	R. L. Polk & Co.

### 170 TAYLOR ST E

<u>Year</u>	<u>Uses</u>	<u>Source</u>
2000	TARASCO MEXICN FOOD	Haines & Company
	EL TARASCO MEXICAN	Haines & Company
1996	EL TARASCO MEXICAN FOOD	Pacific Bell
1975	Taylor Fish & Poultry Market	Pacific Telephone
1970	Taylor Fish & Poultry Market	R. L. Polk & Co.
1966	TAYLOR FISH & POULTRY MARKET	R. L. Polk & Co.
1960	Taylor Fish & Poultry Mkt	R. L. Polk Co.
1955	Taylor Fish & Poultry	R. L. Polk Co.
1950	Yoshihara S H fish	R. L. Polk & Co.

### 175 TAYLOR ST E

<u>Year</u>	<u>Uses</u>	<u>Source</u>
2000	SMITH Jeff B	Haines & Company
	ONISHI Richard	Haines & Company
1975	Onishi Tamayo Mrs	Pacific Telephone
1970	Onishi Tamayo Mrs	R. L. Polk & Co.
1966	ONISHI TAMAYO MRS	R. L. Polk & Co.
1960	Onishi Tamayo Mrs	R. L. Polk Co.
1955	Onishi Shigetaka	R. L. Polk Co.
1950	Onishi Shigetaka	R. L. Polk & Co.
1945	Oriental	R. L. Polk Co.

### 181 TAYLOR ST E

<u>Year</u>	<u>Uses</u>	<u>Source</u>
2000	ROTH Rudy	Haines & Company
	ONISHI Richard	Haines & Company
	ONISHI FLORIST	Haines & Company
	LEDESMA Rudy R	Haines & Company
1996	ONISHI FLORIST	Pacific Bell
1975	Kaku Hanna	Pacific Telephone

## FINDINGS

<u>Year</u>	<u>Uses</u>	<u>Source</u>
1975	David Malig	Pacific Telephone
	Kaw ai Shihara	Pacific Telephone
	Tashiro Dick	Pacific Telephone
	Kondo Misao Mrs	Pacific Telephone
	Onishi Florist Inc	Pacific Telephone
1970	Picciano E K	R. L. Polk & Co.
	Koshiyama Yutaka	R. L. Polk & Co.
	Onishi Florist	R. L. Polk & Co.
	Kondo Misao Mrs	R. L. Polk & Co.
	Hora Robt	R. L. Polk & Co.
	Kimura Natsu	R. L. Polk & Co.
1966	ONISHI FLORIST	R. L. Polk & Co.
	KONDO MISAD MRS	R. L. Polk & Co.
	HORA ROBT	R. L. Polk & Co.
	KIMURA NATSU	R. L. Polk & Co.
	KOSHIYAMA YUTAKA	R. L. Polk & Co.
	ISIKAWA LILY	R. L. Polk & Co.
1960	Willson John F	R. L. Polk Co.
	Vacant	R. L. Polk Co.
	Cagile Harty	R. L. Polk Co.
	Murakami Kenneth	R. L. Polk Co.
	Street continued	R. L. Polk Co.
	Onishi Florist	R. L. Polk Co.
	Apartments	R. L. Polk Co.
1955	Onishi Florist	R. L. Polk Co.
	Bael Louis H	R. L. Polk Co.
	Gw inn Alice Mrs	R. L. Polk Co.
	Funai Kimi Mrs	R. L. Polk Co.
	Furumasu Sam	R. L. Polk Co.
1950	Onishi Shigetaka nursery	R. L. Polk & Co.

## FINDINGS

### 193 TAYLOR ST E

<u>Year</u>	<u>Uses</u>	<u>Source</u>
2000	ONISHI Richard	Haines & Company
1970	Vacant	R. L. Polk & Co.
1966	ALCRON MASSAGE STUDIO STUDIO	R. L. Polk & Co.
1960	Hiura Thos A dentist	R. L. Polk Co.
1955	Hiura Thos A dentist	R. L. Polk Co.

### 195 TAYLOR ST E

<u>Year</u>	<u>Uses</u>	<u>Source</u>
2000	CIELITO LINDO	Haines & Company
1996	CIELITO UNDO N	Pacific Bell
1975	Foghorn restr	Pacific Telephone
1970	Foghorn restr	R. L. Polk & Co.
1966	SAKURA GARDENS RESTR	R. L. Polk & Co.
1960	Nutri Bio Corp vitamins	R. L. Polk Co.
1955	Onishi Hall	R. L. Polk Co.

### 215 TAYLOR ST E

<u>Year</u>	<u>Uses</u>	<u>Source</u>
2000	QUICK PRINT	Haines & Company
1996	QUICK PRINT	Pacific Bell
1975	Opportunities Industrialization Center	Pacific Telephone
	food stamp cntr	Pacific Telephone
1970	Vacant	R. L. Polk & Co.
1966	RECREATION CENTER BARBER SHOP	R. L. Polk & Co.
1960	Realty Graphic Co br photogs	R. L. Polk Co.
1955	Vacant	R. L. Polk Co.



## FINDINGS

### **ADJOINING PROPERTY: ADDRESSES NOT IDENTIFIED IN RESEARCH SOURCE**

The following Adjoining Property addresses were researched for this report, and the addresses were not identified in research source.

<b><u>Address Researched</u></b>	<b><u>Address Not Identified in Research Source</u></b>
0166 JACKSON AVE	2017, 2014, 2009, 2006, 2004, 2001, 2000, 1999, 1996, 1994, 1991, 1986, 1985, 1982, 1980, 1978, 1974, 1970, 1968, 1966, 1965, 1964, 1963, 1962, 1960, 1957, 1955, 1950, 1946, 1945, 1942, 1940, 1936, 1935, 1931, 1930, 1926, 1925, 1922
104 \$JACKSON	2017, 2014, 2009, 2006, 2004, 2001, 2000, 1999, 1996, 1994, 1991, 1986, 1985, 1982, 1980, 1978, 1975, 1974, 1970, 1968, 1966, 1965, 1964, 1963, 1962, 1960, 1955, 1950, 1946, 1945, 1942, 1940, 1936, 1935, 1931, 1930, 1926, 1925, 1922
110 JACKSON	2017, 2014, 2009, 2006, 2004, 2001, 2000, 1999, 1996, 1994, 1986, 1982, 1980, 1978, 1974, 1970, 1968, 1966, 1965, 1964, 1962, 1960, 1957, 1955, 1950, 1946, 1945, 1942, 1940, 1936, 1935, 1931, 1930, 1926, 1925, 1922
110 JACKSON ST	2017, 2014, 2009, 2004, 2001, 1999, 1994, 1991, 1986, 1985, 1982, 1980, 1978, 1974, 1968, 1965, 1964, 1963, 1962, 1957, 1950, 1946, 1945, 1942, 1940, 1936, 1935, 1931, 1930, 1926, 1925, 1922
110 JACKSON ST	2009, 2006, 2004, 2001, 2000, 1996, 1991, 1986, 1985, 1982, 1980, 1978, 1975, 1974, 1970, 1968, 1966, 1965, 1964, 1963, 1962, 1960, 1957, 1955, 1950, 1946, 1945, 1942, 1940, 1936, 1935, 1931, 1930, 1926, 1925, 1922
110 JACKSON WAY	2017, 2014, 2009, 2006, 2004, 2001, 2000, 1999, 1996, 1994, 1985, 1982, 1978, 1975, 1974, 1970, 1968, 1966, 1965, 1964, 1963, 1962, 1960, 1957, 1955, 1950, 1946, 1945, 1942, 1940, 1936, 1935, 1931, 1930, 1926, 1925, 1922
117 JACKSON ST	2017, 2014, 2009, 2006, 2004, 2001, 2000, 1999, 1996, 1994, 1991, 1986, 1985, 1982, 1980, 1978, 1975, 1974, 1970, 1966, 1965, 1964, 1963, 1962, 1960, 1957, 1955, 1950, 1946, 1945, 1942, 1940, 1936, 1935, 1931, 1930, 1926, 1925, 1922
123 JACKSON ST	2017, 2014, 2009, 2006, 2004, 2001, 2000, 1999, 1996, 1994, 1991, 1986, 1985, 1982, 1980, 1978, 1975, 1974, 1970, 1968, 1966, 1965, 1964, 1963, 1962, 1957, 1955, 1946, 1945, 1942, 1940, 1936, 1935, 1931, 1930, 1926, 1925, 1922
124 JACKSON	2017, 2014, 2009, 2006, 2004, 2001, 2000, 1999, 1996, 1994, 1991, 1986, 1985, 1982, 1980, 1978, 1974, 1970, 1968, 1966, 1965, 1964, 1963, 1962, 1960, 1957, 1955, 1950, 1946, 1945, 1942, 1940, 1936, 1935, 1931, 1930, 1926, 1925, 1922
125 JACKSON	2017, 2014, 2009, 2006, 2004, 2001, 2000, 1999, 1996, 1994, 1991, 1986, 1985, 1982, 1980, 1978, 1974, 1970, 1968, 1966, 1965, 1964, 1963, 1962, 1960, 1957, 1955, 1950, 1946, 1945, 1942, 1940, 1936, 1935, 1931, 1930, 1926, 1925, 1922
127 JACKSON	2017, 2014, 2009, 2006, 2004, 2001, 2000, 1999, 1996, 1994, 1991, 1986, 1982, 1980, 1978, 1974, 1970, 1968, 1966, 1965, 1964, 1962, 1960, 1955, 1950, 1946, 1945, 1942, 1940, 1936, 1935, 1931, 1930, 1926, 1925, 1922
127 JACKSON ST	2017, 2014, 2009, 2004, 2001, 1999, 1996, 1994, 1991, 1986, 1985, 1982, 1980, 1978, 1974, 1968, 1965, 1964, 1963, 1962, 1957, 1946, 1942, 1936, 1935, 1931, 1930, 1926, 1925, 1922
127 JACKSON ST	2017, 2014, 2009, 2006, 2001, 2000, 1999, 1996, 1994, 1991, 1986, 1985, 1982, 1980, 1978, 1975, 1974, 1970, 1968, 1966, 1965, 1964, 1963, 1962, 1960, 1957, 1955, 1950, 1946, 1945, 1942, 1940, 1936, 1935, 1931, 1930, 1926, 1925, 1922
127 JACKSON WAY	2017, 2014, 2009, 2006, 2004, 2001, 2000, 1999, 1996, 1994, 1991, 1985, 1980, 1978, 1975, 1974, 1970, 1968, 1966, 1965, 1964, 1963, 1962, 1960, 1955, 1950, 1946, 1945, 1942, 1940, 1936, 1935, 1931, 1930, 1926, 1925, 1922

## FINDINGS

**Address Not Identified in Research Source**

[illegible]

## FINDINGS

**Address Not Identified in Research Source**

[illegible]

## FINDINGS

**Address Not Identified in Research Source**

156 JACKSON ST	2017, 1980, 1950,	2014, 1978, 1946,	2009, 1975, 1945,	2006, 1974, 1942,	2004, 1970, 1940,	2001, 1968, 1936,	1999, 1966, 1935,	1996, 1965, 1931,	1994, 1964, 1930,	1991, 1963, 1926,	1986, 1962, 1925,	1985, 1957, 1922	
156 TAYLOR ST E	2017, 1982, 1957,	2014, 1980, 1955,	2009, 1978, 1950,	2006, 1975, 1946,	2004, 1974, 1945,	2001, 1970, 1942,	2000, 1968, 1940,	1999, 1966, 1936,	1996, 1965, 1935,	1994, 1964, 1931,	1991, 1963, 1926,	1986, 1962, 1925,	1985, 1960, 1922
158 JACKSON	2017, 1974, 1945,	2014, 1970, 1942,	2009, 1968, 1940,	2006, 1966, 1936,	2004, 1965, 1935,	2001, 1964, 1931,	2000, 1963, 1930,	1999, 1962, 1926,	1996, 1960, 1925,	1994, 1957, 1922	1986, 1955, 1950,	1982, 1950, 1946,	1978, 1946,
158 JACKSON CT	2017, 1980, 1955,	2014, 1978, 1950,	2009, 1975, 1946,	2006, 1974, 1945,	2004, 1970, 1942,	2001, 1968, 1940,	2000, 1966, 1936,	1999, 1965, 1935,	1996, 1964, 1931,	1994, 1963, 1930,	1986, 1962, 1926,	1985, 1960, 1925,	1982, 1957, 1922
158 JACKSON ST	2017, 1974, 1936,	2014, 1968, 1935,	2009, 1965, 1931,	2004, 1964, 1930,	2001, 1963, 1926,	1999, 1962, 1925,	1996, 1957, 1922	1994, 1955, 1950,	1986, 1946, 1945,	1985, 1945, 1942,	1982, 1942, 1940,	1980, 1942, 1940,	1978, 1940,
158 JACKSON ST	2009, 1974, 1945,	2006, 1970, 1942,	2001, 1968, 1940,	2000, 1966, 1936,	1999, 1965, 1935,	1996, 1964, 1931,	1991, 1963, 1930,	1986, 1962, 1926,	1985, 1960, 1925,	1982, 1957, 1922	1980, 1955, 1950,	1978, 1950, 1946,	1975, 1946,
158 JACKSON WAY	2017, 1975, 1946,	2014, 1974, 1945,	2009, 1970, 1942,	2006, 1968, 1940,	2004, 1966, 1936,	2001, 1965, 1935,	2000, 1964, 1931,	1999, 1963, 1930,	1996, 1962, 1926,	1994, 1960, 1925,	1985, 1957, 1922	1982, 1955, 1950,	1978, 1950,
159 JACKSON ST	2017, 1982, 1957,	2014, 1980, 1946,	2009, 1978, 1942,	2006, 1975, 1936,	2004, 1974, 1935,	2001, 1970, 1931,	2000, 1968, 1930,	1999, 1966, 1926,	1996, 1965, 1925,	1994, 1964, 1922	1991, 1963, 1922	1986, 1962, 1922	1985, 1960, 1922
160 JACKSON ST	2017, 1982, 1957,	2014, 1980, 1955,	2009, 1978, 1946,	2006, 1975, 1945,	2004, 1974, 1942,	2001, 1970, 1940,	2000, 1968, 1936,	1999, 1966, 1935,	1996, 1965, 1931,	1994, 1964, 1930,	1991, 1963, 1926,	1986, 1962, 1925,	1985, 1960, 1922
160 TAYLOR ST E	2017, 1982, 1957,	2014, 1980, 1955,	2009, 1978, 1950,	2006, 1975, 1946,	2004, 1974, 1945,	2001, 1970, 1942,	2000, 1968, 1940,	1999, 1966, 1936,	1996, 1965, 1935,	1994, 1964, 1931,	1991, 1963, 1926,	1986, 1962, 1925,	1985, 1960, 1922
161 JACKSON	2017, 1978, 1950,	2014, 1975, 1946,	2009, 1974, 1945,	2006, 1974, 1942,	2004, 1970, 1940,	2001, 1968, 1936,	2000, 1966, 1935,	1999, 1965, 1931,	1996, 1964, 1930,	1994, 1963, 1926,	1986, 1962, 1925,	1982, 1957, 1922	1980, 1955, 1922
161 JACKSON CT	2017, 1980, 1955,	2014, 1978, 1950,	2009, 1975, 1946,	2006, 1974, 1945,	2004, 1970, 1942,	2001, 1968, 1940,	2000, 1966, 1936,	1999, 1965, 1935,	1996, 1964, 1931,	1994, 1963, 1930,	1986, 1962, 1926,	1985, 1960, 1925,	1982, 1957, 1922
161 JACKSON I	2017, 1980, 1955,	2014, 1978, 1950,	2009, 1975, 1946,	2006, 1974, 1945,	2004, 1970, 1942,	2001, 1968, 1940,	2000, 1966, 1936,	1999, 1965, 1935,	1996, 1964, 1931,	1994, 1963, 1930,	1986, 1962, 1926,	1985, 1960, 1925,	1982, 1957, 1922
161 JACKSON ST	2017, 1974, 1945,	2014, 1970, 1942,											

## FINDINGS

[illegible]

## FINDINGS

<b><u>Address Researched</u></b>	<b><u>Address Not Identified in Research Source</u></b>
167 E TAYLOR ST	2017, 2014, 2009, 2004, 2001, 2000, 1999, 1996, 1994, 1991, 1986, 1982, 1980, 1978, 1974, 1970, 1968, 1966, 1965, 1964, 1962, 1960, 1955, 1950, 1946, 1945, 1942, 1940, 1936, 1935, 1931, 1930, 1926, 1925, 1922
167 E TAYLOR ST	2006, 2001, 2000, 1996, 1991, 1986, 1985, 1982, 1980, 1978, 1975, 1974, 1970, 1968, 1966, 1965, 1964, 1963, 1962, 1960, 1957, 1955, 1950, 1946, 1945, 1942, 1940, 1936, 1935, 1931, 1930, 1926, 1925, 1922
167 JACKSON ST	2017, 2014, 2009, 2006, 2004, 2001, 2000, 1999, 1996, 1994, 1991, 1986, 1985, 1982, 1980, 1978, 1975, 1974, 1970, 1968, 1966, 1965, 1964, 1963, 1962, 1960, 1957, 1955, 1950, 1946, 1942, 1940, 1936, 1935, 1931, 1926, 1925, 1922
167 TAYLOR ST E	2017, 2014, 2009, 2006, 2004, 2001, 1999, 1994, 1991, 1986, 1985, 1982, 1980, 1978, 1974, 1968, 1965, 1964, 1963, 1962, 1957, 1946, 1945, 1942, 1940, 1936, 1935, 1931, 1930, 1926, 1925, 1922
168 JACKSON	2017, 2014, 2009, 2006, 2004, 2001, 2000, 1999, 1996, 1994, 1986, 1982, 1978, 1974, 1970, 1968, 1966, 1965, 1964, 1963, 1962, 1960, 1957, 1955, 1950, 1946, 1945, 1942, 1940, 1936, 1935, 1931, 1930, 1926, 1925, 1922
168 JACKSON ST	2017, 2014, 2009, 2004, 2001, 1999, 1994, 1991, 1986, 1985, 1982, 1980, 1978, 1974, 1968, 1965, 1964, 1963, 1962, 1957, 1950, 1946, 1942, 1936, 1931, 1926, 1925, 1922
168 JACKSON ST	2014, 2006, 2001, 2000, 1996, 1991, 1986, 1985, 1982, 1980, 1978, 1975, 1974, 1970, 1968, 1966, 1965, 1964, 1963, 1962, 1960, 1957, 1955, 1950, 1946, 1945, 1942, 1940, 1936, 1935, 1931, 1930, 1926, 1925, 1922
168 JACKSON WAY	2017, 2014, 2009, 2006, 2004, 2001, 2000, 1999, 1996, 1994, 1985, 1982, 1980, 1978, 1975, 1974, 1970, 1968, 1966, 1965, 1964, 1963, 1962, 1960, 1957, 1955, 1950, 1946, 1945, 1942, 1940, 1936, 1935, 1931, 1930, 1926, 1925, 1922
168 TAYLOR ST E	2017, 2014, 2009, 2006, 2004, 2001, 1999, 1996, 1994, 1991, 1986, 1985, 1982, 1980, 1978, 1974, 1968, 1965, 1964, 1963, 1962, 1957, 1946, 1945, 1942, 1940, 1936, 1935, 1931, 1930, 1926, 1925, 1922
169 JACKSON	2017, 2014, 2009, 2006, 2004, 2001, 2000, 1999, 1996, 1994, 1986, 1982, 1980, 1978, 1974, 1970, 1968, 1966, 1965, 1964, 1962, 1960, 1955, 1950, 1946, 1945, 1942, 1940, 1936, 1935, 1931, 1930, 1926, 1925, 1922
169 JACKSON CT	2017, 2014, 2009, 2006, 2004, 2001, 2000, 1999, 1996, 1994, 1991, 1986, 1985, 1982, 1980, 1978, 1975, 1974, 1970, 1968, 1966, 1965, 1964, 1963, 1962, 1960, 1955, 1950, 1946, 1945, 1942, 1940, 1936, 1935, 1931, 1930, 1926, 1925, 1922
169 JACKSON ST	2017, 2014, 2009, 2006, 2004, 2001, 1999, 1994, 1991, 1986, 1985, 1982, 1980, 1978, 1974, 1968, 1965, 1964, 1963, 1962, 1957, 1946, 1945, 1942, 1936, 1931, 1926, 1925, 1922
169 JACKSON ST	2009, 2006, 2001, 2000, 1999, 1996, 1991, 1986, 1985, 1982, 1980, 1978, 1975, 1974, 1970, 1968, 1966, 1965, 1964, 1963, 1962, 1960, 1957, 1955, 1950, 1946, 1945, 1942, 1940, 1936, 1935, 1931, 1930, 1926, 1925, 1922
169 JACKSON WAY	2017, 2014, 2009, 2006, 2004, 2001, 2000, 1999, 1996, 1994, 1985, 1982, 1978, 1975, 1974, 1970, 1968, 1966, 1965, 1964, 1963, 1962, 1960, 1957, 1955, 1950, 1946, 1945, 1942, 1940, 1936, 1935, 1931, 1930, 1926, 1925, 1922
170 E TAYLOR ST	2017, 2014, 2009, 2004, 2001, 2000, 1999, 1996, 1994, 1982, 1980, 1978, 1974, 1970, 1968, 1966, 1965, 1964, 1963, 1962, 1960, 1955, 1950, 1946, 1945, 1942, 1940, 1936, 1935, 1931, 1930, 1926, 1925, 1922
170 E TAYLOR ST	2006, 2001, 2000, 1996, 1991, 1986, 1985, 1982, 1980, 1978, 1975, 1974, 1970, 1968, 1966, 1965, 1964, 1963, 1962, 1960, 1957, 1955, 1950, 1946, 1945, 1942, 1940, 1936, 1935, 1931, 1930, 1926, 1925, 1922

## FINDINGS

**Address Not Identified in Research Source**

[illegible]

## FINDINGS

<b><u>Address Researched</u></b>	<b><u>Address Not Identified in Research Source</u></b>
175 JACKSON ST	2017, 2014, 2009, 2006, 2001, 2000, 1996, 1991, 1986, 1985, 1982, 1980, 1978, 1975, 1974, 1970, 1968, 1966, 1965, 1964, 1963, 1962, 1960, 1957, 1955, 1950, 1946, 1945, 1942, 1940, 1936, 1935, 1931, 1930, 1926, 1925, 1922
175 JACKSON WAY	2017, 2014, 2009, 2006, 2004, 2001, 2000, 1999, 1996, 1994, 1986, 1985, 1982, 1978, 1975, 1974, 1970, 1968, 1966, 1965, 1964, 1963, 1962, 1960, 1955, 1950, 1946, 1945, 1942, 1940, 1936, 1935, 1931, 1930, 1926, 1925, 1922
175 TAYLOR ST E	2017, 2014, 2009, 2006, 2004, 2001, 1999, 1996, 1994, 1991, 1986, 1985, 1982, 1980, 1978, 1974, 1968, 1965, 1964, 1963, 1962, 1957, 1946, 1942, 1940, 1936, 1935, 1931, 1930, 1926, 1925, 1922
181 E TAYLOR	2017, 2014, 2009, 2006, 2004, 2001, 2000, 1999, 1996, 1994, 1991, 1986, 1982, 1980, 1978, 1975, 1974, 1970, 1968, 1966, 1965, 1964, 1963, 1962, 1960, 1955, 1950, 1946, 1945, 1942, 1940, 1936, 1935, 1931, 1930, 1926, 1925, 1922
181 E TAYLOR ST	2017, 2014, 2009, 2004, 2001, 2000, 1999, 1996, 1994, 1982, 1978, 1975, 1974, 1970, 1968, 1966, 1965, 1964, 1962, 1960, 1955, 1950, 1946, 1945, 1942, 1940, 1936, 1935, 1931, 1930, 1926, 1925, 1922
181 E TAYLOR ST	2006, 2001, 2000, 1996, 1991, 1986, 1985, 1982, 1980, 1978, 1975, 1974, 1970, 1968, 1966, 1965, 1964, 1963, 1962, 1960, 1957, 1955, 1950, 1946, 1945, 1942, 1940, 1936, 1935, 1931, 1930, 1926, 1925, 1922
181 JACKSON	2017, 2014, 2009, 2006, 2004, 2001, 2000, 1999, 1996, 1994, 1991, 1986, 1985, 1982, 1980, 1978, 1974, 1970, 1968, 1966, 1965, 1964, 1963, 1962, 1960, 1957, 1955, 1950, 1946, 1945, 1942, 1940, 1936, 1935, 1931, 1930, 1926, 1925, 1922
181 JACKSON ST	2017, 2014, 2009, 2006, 2004, 2001, 2000, 1999, 1996, 1994, 1991, 1986, 1985, 1982, 1980, 1978, 1975, 1974, 1970, 1968, 1966, 1965, 1964, 1963, 1962, 1960, 1957, 1955, 1950, 1946, 1945, 1942, 1940, 1936, 1931, 1926, 1925, 1922
181 TAYLOR ST E	2017, 2014, 2009, 2006, 2004, 2001, 1999, 1994, 1991, 1986, 1985, 1982, 1980, 1978, 1974, 1968, 1965, 1964, 1963, 1962, 1957, 1946, 1945, 1942, 1940, 1936, 1935, 1931, 1930, 1926, 1925, 1922
182 E TAYLOR	2017, 2014, 2009, 2006, 2004, 2001, 2000, 1999, 1996, 1994, 1991, 1986, 1985, 1982, 1980, 1978, 1975, 1974, 1970, 1968, 1966, 1965, 1964, 1963, 1962, 1960, 1955, 1950, 1946, 1945, 1942, 1940, 1936, 1935, 1931, 1930, 1926, 1925, 1922
184 JACKSON	2017, 2014, 2009, 2006, 2004, 2001, 2000, 1999, 1996, 1994, 1986, 1982, 1980, 1978, 1974, 1970, 1968, 1966, 1965, 1964, 1963, 1962, 1960, 1957, 1955, 1950, 1946, 1945, 1942, 1940, 1936, 1935, 1931, 1930, 1926, 1925, 1922
184 JACKSON ST	2017, 2014, 2009, 2004, 2001, 1999, 1994, 1991, 1986, 1985, 1982, 1980, 1978, 1974, 1968, 1965, 1964, 1963, 1962, 1957, 1946, 1945, 1942, 1940, 1936, 1935, 1931, 1930, 1926, 1925, 1922
184 JACKSON ST	2006, 2001, 2000, 1996, 1991, 1986, 1985, 1982, 1980, 1978, 1975, 1974, 1970, 1968, 1966, 1965, 1964, 1963, 1962, 1960, 1957, 1955, 1950, 1946, 1945, 1942, 1940, 1936, 1935, 1931, 1930, 1926, 1925, 1922
184 JACKSON WAY	2017, 2014, 2009, 2006, 2004, 2001, 2000, 1999, 1996, 1994, 1985, 1982, 1978, 1975, 1974, 1970, 1968, 1966, 1965, 1964, 1963, 1962, 1960, 1957, 1955, 1950, 1946, 1945, 1942, 1940, 1936, 1935, 1931, 1930, 1926, 1925, 1922
185 JACKSON	2017, 2014, 2009, 2006, 2004, 2001, 2000, 1999, 1996, 1994, 1991, 1986, 1985, 1982, 1980, 1978, 1975, 1974, 1970, 1968, 1966, 1965, 1964, 1962, 1960, 1955, 1950, 1946, 1945, 1942, 1940, 1936, 1935, 1931, 1930, 1926, 1925, 1922
185 JACKSON ST	2017, 2014, 2009, 2006, 2004, 2001, 2000, 1999, 1996, 1994, 1991, 1986, 1985, 1982, 1980, 1978, 1975, 1974, 1970, 1968, 1965, 1964, 1963, 1962, 1957, 1950, 1946, 1945, 1942, 1940, 1936, 1935, 1931, 1930, 1926, 1925, 1922



## FINDINGS

**Address Not Identified in Research Source**

[illegible]







## FINDINGS

<b><u>Address Researched</u></b>	<b><u>Address Not Identified in Research Source</u></b>
215 JACKSON ST	2006, 2001, 2000, 1996, 1991, 1986, 1985, 1982, 1980, 1978, 1975, 1974, 1970, 1968, 1966, 1965, 1964, 1963, 1962, 1960, 1957, 1955, 1950, 1946, 1945, 1942, 1940, 1936, 1935, 1931, 1930, 1926, 1925, 1922
215 JACKSON ST	2017, 2014, 2009, 2004, 2001, 1999, 1994, 1991, 1986, 1985, 1982, 1980, 1978, 1974, 1968, 1965, 1964, 1963, 1962, 1957, 1950, 1946, 1945, 1942, 1940, 1936, 1931, 1930, 1926, 1925, 1922
215 JACKSON WAY	2017, 2014, 2009, 2006, 2004, 2001, 2000, 1999, 1996, 1994, 1991, 1985, 1982, 1978, 1975, 1974, 1970, 1968, 1966, 1965, 1964, 1963, 1962, 1960, 1957, 1955, 1950, 1946, 1945, 1942, 1940, 1936, 1935, 1931, 1930, 1926, 1925, 1922
215 TAYLOR ST E	2017, 2014, 2009, 2006, 2004, 2001, 1999, 1994, 1991, 1986, 1985, 1982, 1980, 1978, 1974, 1968, 1965, 1964, 1963, 1962, 1957, 1950, 1946, 1945, 1942, 1940, 1936, 1935, 1931, 1930, 1926, 1925, 1922
216 JACKSON ST	2017, 2014, 2009, 2006, 2004, 2001, 2000, 1999, 1996, 1994, 1991, 1986, 1985, 1982, 1980, 1978, 1975, 1974, 1970, 1968, 1966, 1965, 1964, 1963, 1962, 1957, 1946, 1942, 1936, 1931, 1926, 1922
217 JACKSON ST	2017, 2014, 2009, 2004, 2001, 1999, 1994, 1991, 1986, 1985, 1982, 1980, 1978, 1974, 1968, 1965, 1964, 1963, 1962, 1957, 1950, 1946, 1945, 1942, 1940, 1936, 1935, 1931, 1930, 1926, 1925, 1922
217 JACKSON ST	2006, 2001, 2000, 1999, 1996, 1991, 1986, 1985, 1982, 1980, 1978, 1975, 1974, 1970, 1968, 1966, 1965, 1964, 1963, 1962, 1960, 1957, 1955, 1950, 1946, 1945, 1942, 1940, 1936, 1935, 1931, 1930, 1926, 1925, 1922
218 JACKSON ST	2017, 2014, 2009, 2006, 2004, 2001, 2000, 1999, 1996, 1994, 1991, 1986, 1985, 1982, 1980, 1978, 1975, 1974, 1970, 1968, 1966, 1965, 1964, 1963, 1962, 1957, 1946, 1942, 1936, 1931, 1926, 1925, 1922
219 JACKSON	2017, 2014, 2009, 2006, 2004, 2001, 2000, 1999, 1996, 1994, 1991, 1986, 1982, 1980, 1978, 1975, 1974, 1970, 1968, 1966, 1965, 1964, 1963, 1962, 1960, 1957, 1955, 1950, 1946, 1945, 1942, 1940, 1936, 1935, 1931, 1930, 1926, 1925, 1922
219 JACKSON ST	2017, 2014, 2009, 2004, 2001, 1999, 1994, 1991, 1986, 1985, 1982, 1980, 1978, 1974, 1968, 1965, 1964, 1963, 1962, 1957, 1950, 1946, 1942, 1936, 1931, 1926, 1925, 1922
219 JACKSON ST	2006, 2001, 2000, 1996, 1994, 1991, 1986, 1985, 1982, 1980, 1978, 1975, 1974, 1970, 1968, 1966, 1965, 1964, 1963, 1962, 1960, 1957, 1955, 1950, 1946, 1945, 1942, 1940, 1936, 1935, 1931, 1930, 1926, 1925, 1922
219 JACKSON WAY	2017, 2014, 2009, 2006, 2004, 2001, 2000, 1999, 1996, 1994, 1985, 1982, 1980, 1978, 1975, 1974, 1970, 1968, 1966, 1965, 1964, 1963, 1962, 1960, 1957, 1955, 1950, 1946, 1945, 1942, 1940, 1936, 1935, 1931, 1930, 1926, 1925, 1922
221 JACKSON ST	2017, 2014, 2009, 2006, 2004, 2001, 1999, 1996, 1994, 1991, 1986, 1985, 1982, 1980, 1978, 1974, 1968, 1965, 1964, 1963, 1962, 1957, 1950, 1946, 1942, 1936, 1931, 1926, 1922
221 JACKSON ST	2009, 2006, 2004, 2001, 2000, 1999, 1996, 1994, 1991, 1986, 1985, 1982, 1980, 1978, 1975, 1974, 1970, 1968, 1966, 1965, 1964, 1963, 1962, 1960, 1957, 1955, 1950, 1946, 1945, 1942, 1940, 1936, 1935, 1931, 1930, 1926, 1925, 1922
222 JACKSON ST	2017, 2014, 2009, 2004, 2001, 1999, 1996, 1994, 1991, 1986, 1985, 1982, 1980, 1978, 1975, 1974, 1970, 1968, 1966, 1965, 1964, 1963, 1962, 1960, 1957, 1955, 1950, 1946, 1945, 1942, 1940, 1936, 1935, 1931, 1930, 1926, 1925, 1922
223 JACKSON	2017, 2014, 2009, 2006, 2004, 2001, 2000, 1999, 1996, 1994, 1991, 1986, 1982, 1980, 1978, 1975, 1974, 1970, 1968, 1966, 1965, 1964, 1963, 1962, 1960, 1957, 1955, 1950, 1946, 1945, 1942, 1940, 1936, 1935, 1931, 1930, 1926, 1925, 1922
223 JACKSON ST	2017, 2014, 2009, 2004, 2001, 1999, 1994, 1986, 1985, 1982, 1980, 1978, 1974, 1968, 1965, 1964, 1963, 1962, 1957, 1946, 1942, 1936, 1931, 1926, 1922



## FINDINGS

<b><u>Address Researched</u></b>	<b><u>Address Not Identified in Research Source</u></b>
229 JACKSON ST	2017, 2014, 2009, 2006, 2004, 2001, 1999, 1994, 1991, 1986, 1985, 1982, 1980, 1978, 1974, 1968, 1965, 1964, 1963, 1962, 1957, 1946, 1945, 1942, 1940, 1936, 1931, 1926, 1922
229 JACKSON ST	2009, 2006, 2004, 2001, 2000, 1996, 1991, 1986, 1985, 1982, 1980, 1978, 1975, 1974, 1970, 1968, 1966, 1965, 1964, 1963, 1962, 1960, 1957, 1955, 1950, 1946, 1945, 1942, 1940, 1936, 1935, 1931, 1930, 1926, 1925, 1922
229 JACKSON WAY	2017, 2014, 2009, 2006, 2004, 2001, 2000, 1999, 1996, 1994, 1985, 1982, 1978, 1975, 1974, 1970, 1968, 1966, 1965, 1964, 1963, 1962, 1960, 1955, 1950, 1946, 1945, 1942, 1940, 1936, 1935, 1931, 1930, 1926, 1925, 1922
230 JACKSON	2017, 2014, 2009, 2006, 2004, 2001, 2000, 1999, 1996, 1994, 1991, 1986, 1982, 1980, 1978, 1975, 1974, 1970, 1968, 1966, 1965, 1964, 1963, 1962, 1960, 1957, 1955, 1950, 1946, 1945, 1942, 1940, 1936, 1935, 1931, 1930, 1926, 1925, 1922
230 JACKSON ST	2017, 2014, 2009, 2004, 2001, 1999, 1994, 1991, 1986, 1985, 1982, 1980, 1978, 1974, 1968, 1965, 1964, 1963, 1962, 1957, 1946, 1945, 1942, 1940, 1936, 1935, 1931, 1930, 1926, 1925, 1922
230 JACKSON ST	2014, 2006, 2001, 2000, 1999, 1996, 1991, 1986, 1985, 1982, 1980, 1978, 1975, 1974, 1970, 1968, 1966, 1965, 1964, 1963, 1962, 1960, 1957, 1955, 1950, 1946, 1945, 1942, 1940, 1936, 1935, 1931, 1930, 1926, 1925, 1922
230 JACKSON WAY	2017, 2014, 2009, 2006, 2004, 2001, 2000, 1999, 1996, 1994, 1986, 1985, 1982, 1978, 1975, 1974, 1970, 1968, 1966, 1965, 1964, 1963, 1962, 1960, 1957, 1955, 1950, 1946, 1945, 1942, 1940, 1936, 1935, 1931, 1930, 1926, 1925, 1922
231 JACKSON	2017, 2014, 2009, 2006, 2004, 2001, 2000, 1999, 1996, 1994, 1991, 1986, 1982, 1980, 1978, 1975, 1974, 1970, 1968, 1966, 1965, 1964, 1962, 1960, 1957, 1955, 1950, 1946, 1945, 1942, 1940, 1936, 1935, 1931, 1930, 1926, 1925, 1922
231 JACKSON ST	2017, 2014, 2009, 2004, 2001, 1999, 1994, 1991, 1986, 1985, 1982, 1980, 1978, 1974, 1968, 1965, 1964, 1963, 1962, 1957, 1946, 1945, 1942, 1936, 1931, 1926, 1922
616 N 6TH ST	2017, 2014, 2009, 2004, 2001, 2000, 1999, 1996, 1994, 1991, 1986, 1985, 1982, 1980, 1978, 1975, 1974, 1970, 1968, 1966, 1965, 1964, 1963, 1962, 1960, 1955, 1950, 1946, 1945, 1942, 1940, 1936, 1935, 1931, 1930, 1926, 1925, 1922
617 6TH ST N	2017, 2014, 2009, 2006, 2004, 2001, 1999, 1994, 1991, 1986, 1985, 1982, 1980, 1978, 1974, 1968, 1965, 1964, 1963, 1962, 1960, 1957, 1950, 1946, 1945, 1942, 1940, 1936, 1935, 1931, 1930, 1926, 1925, 1922
617 N 5TH ST	2017, 2014, 2009, 2004, 2001, 2000, 1999, 1996, 1994, 1991, 1986, 1985, 1982, 1980, 1978, 1975, 1974, 1970, 1968, 1966, 1965, 1964, 1963, 1962, 1960, 1957, 1955, 1950, 1946, 1945, 1942, 1940, 1936, 1935, 1931, 1930, 1926, 1925, 1922
617 N 6TH	2017, 2014, 2009, 2006, 2004, 2001, 2000, 1999, 1996, 1994, 1986, 1985, 1982, 1980, 1978, 1975, 1974, 1970, 1968, 1966, 1965, 1964, 1963, 1962, 1960, 1957, 1955, 1950, 1946, 1945, 1942, 1940, 1936, 1935, 1931, 1930, 1926, 1925, 1922
617 N 6TH ST	2017, 2014, 2009, 2004, 2001, 2000, 1999, 1996, 1994, 1982, 1980, 1978, 1975, 1974, 1970, 1968, 1966, 1965, 1964, 1962, 1960, 1957, 1955, 1950, 1946, 1945, 1942, 1940, 1936, 1935, 1931, 1930, 1926, 1925, 1922
617 N 6TH ST	2006, 2001, 2000, 1996, 1991, 1986, 1985, 1982, 1980, 1978, 1975, 1974, 1970, 1968, 1966, 1965, 1964, 1963, 1962, 1960, 1957, 1955, 1950, 1946, 1945, 1942, 1940, 1936, 1935, 1931, 1930, 1926, 1925, 1922
618 3RD ST N	2017, 2014, 2009, 2006, 2004, 2001, 1999, 1994, 1991, 1986, 1985, 1982, 1980, 1978, 1974, 1968, 1965, 1964, 1963, 1962, 1957, 1946, 1942, 1936, 1931, 1926
618 4TH ST N	2017, 2014, 2009, 2006, 2004, 2001, 1999, 1994, 1991, 1986, 1985, 1982, 1980, 1978, 1974, 1968, 1965, 1964, 1963, 1962, 1957, 1946, 1942, 1936, 1935, 1931, 1926

## FINDINGS

<b><u>Address Researched</u></b>	<b><u>Address Not Identified in Research Source</u></b>
618 N 3RD	2017, 2014, 2009, 2006, 2004, 2001, 2000, 1999, 1996, 1994, 1985, 1982, 1978, 1975, 1974, 1970, 1968, 1966, 1965, 1964, 1963, 1962, 1960, 1957, 1955, 1950, 1946, 1945, 1942, 1940, 1936, 1935, 1931, 1930, 1926, 1925, 1922
618 N 3RD ST	2017, 2014, 2009, 2004, 2001, 2000, 1999, 1996, 1994, 1991, 1986, 1982, 1980, 1978, 1974, 1970, 1968, 1966, 1965, 1964, 1963, 1962, 1960, 1955, 1950, 1946, 1945, 1942, 1940, 1936, 1935, 1931, 1930, 1926, 1925, 1922
618 N 3RD ST	2006, 2001, 2000, 1996, 1991, 1986, 1985, 1982, 1980, 1978, 1975, 1974, 1970, 1968, 1966, 1965, 1964, 1963, 1962, 1960, 1957, 1955, 1950, 1946, 1945, 1942, 1940, 1936, 1935, 1931, 1930, 1926, 1925, 1922
618 N 3RDL	2017, 2014, 2009, 2006, 2004, 2001, 2000, 1999, 1996, 1994, 1991, 1986, 1985, 1982, 1978, 1975, 1974, 1970, 1968, 1966, 1965, 1964, 1963, 1962, 1960, 1957, 1955, 1950, 1946, 1945, 1942, 1940, 1936, 1935, 1931, 1930, 1926, 1925, 1922
618 N 4TH ST	2017, 2014, 2009, 2004, 2001, 2000, 1999, 1996, 1994, 1991, 1986, 1985, 1982, 1980, 1978, 1975, 1974, 1970, 1968, 1966, 1965, 1964, 1962, 1960, 1955, 1950, 1946, 1945, 1942, 1940, 1936, 1935, 1931, 1930, 1926, 1925, 1922
618 N 4TH ST	2009, 2006, 2004, 2001, 2000, 1999, 1996, 1991, 1986, 1985, 1982, 1980, 1978, 1975, 1974, 1970, 1968, 1966, 1965, 1964, 1963, 1962, 1960, 1957, 1955, 1950, 1946, 1945, 1942, 1940, 1936, 1935, 1931, 1930, 1926, 1925, 1922
618 N 5TH ST	2017, 2014, 2009, 2006, 2004, 2001, 2000, 1996, 1994, 1991, 1986, 1985, 1982, 1980, 1978, 1975, 1974, 1970, 1968, 1966, 1965, 1964, 1963, 1962, 1960, 1957, 1955, 1950, 1946, 1945, 1942, 1940, 1936, 1935, 1931, 1930, 1926, 1925, 1922
619 4TH ST N	2017, 2014, 2009, 2006, 2004, 2001, 1999, 1994, 1991, 1986, 1985, 1982, 1980, 1978, 1974, 1968, 1965, 1964, 1963, 1962, 1957, 1946, 1942, 1936, 1935, 1931, 1926
619 6TH ST N	2017, 2014, 2009, 2006, 2004, 2001, 2000, 1999, 1996, 1994, 1991, 1986, 1985, 1982, 1980, 1978, 1975, 1974, 1970, 1968, 1966, 1965, 1964, 1963, 1962, 1960, 1957, 1955, 1950, 1946, 1945, 1942, 1936, 1931, 1926, 1925, 1922
619 N 4TH	2017, 2014, 2009, 2006, 2004, 2001, 2000, 1999, 1996, 1994, 1986, 1985, 1982, 1980, 1978, 1975, 1974, 1970, 1968, 1966, 1965, 1964, 1963, 1962, 1960, 1957, 1955, 1950, 1946, 1945, 1942, 1940, 1936, 1935, 1931, 1930, 1926, 1925, 1922
619 N 4TH ST	2017, 2014, 2009, 2004, 2001, 2000, 1999, 1996, 1994, 1982, 1978, 1975, 1974, 1970, 1968, 1966, 1965, 1964, 1962, 1960, 1955, 1950, 1946, 1945, 1942, 1940, 1936, 1935, 1931, 1930, 1926, 1925, 1922
619 N 4TH ST	2017, 2014, 2006, 2004, 2001, 2000, 1996, 1991, 1986, 1985, 1982, 1980, 1978, 1975, 1974, 1970, 1968, 1966, 1965, 1964, 1963, 1962, 1960, 1957, 1955, 1950, 1946, 1945, 1942, 1940, 1936, 1935, 1931, 1930, 1926, 1925, 1922
620 3RD ST N	2017, 2014, 2009, 2006, 2004, 2001, 2000, 1999, 1996, 1994, 1991, 1986, 1985, 1982, 1980, 1978, 1975, 1974, 1970, 1968, 1966, 1965, 1964, 1963, 1962, 1960, 1957, 1955, 1950, 1946, 1945, 1942, 1940, 1936, 1935, 1931, 1930, 1926, 1922
620 5TH ST N	2017, 2014, 2009, 2006, 2004, 2001, 2000, 1999, 1996, 1994, 1991, 1986, 1985, 1982, 1980, 1978, 1975, 1974, 1970, 1968, 1966, 1965, 1964, 1963, 1962, 1960, 1957, 1946, 1942, 1936, 1931, 1926
620 6TH ST N	2017, 2014, 2009, 2006, 2004, 2001, 2000, 1999, 1996, 1994, 1991, 1986, 1985, 1982, 1980, 1978, 1975, 1974, 1970, 1968, 1966, 1965, 1964, 1963, 1962, 1960, 1957, 1955, 1946, 1942, 1936, 1931, 1926, 1922
620 N 5TH ST	2017, 2014, 2009, 2006, 2004, 2001, 2000, 1996, 1994, 1991, 1986, 1985, 1982, 1980, 1978, 1975, 1974, 1970, 1968, 1966, 1965, 1964, 1963, 1962, 1960, 1957, 1955, 1950, 1946, 1945, 1942, 1940, 1936, 1935, 1931, 1930, 1926, 1925, 1922



## FINDINGS

**Address Not Identified in Research Source**

[illegible]

## FINDINGS

**Address Not Identified in Research Source**

[illegible]



## FINDINGS

<b><u>Address Researched</u></b>	<b><u>Address Not Identified in Research Source</u></b>
632 5TH ST N	2017, 2014, 2009, 2006, 2004, 2001, 2000, 1999, 1996, 1994, 1991, 1986, 1985, 1982, 1980, 1978, 1975, 1974, 1970, 1968, 1966, 1965, 1964, 1963, 1962, 1960, 1957, 1955, 1950, 1946, 1945, 1942, 1940, 1936, 1931, 1926
632 6TH ST N	2017, 2014, 2009, 2006, 2004, 2001, 2000, 1999, 1996, 1994, 1991, 1986, 1985, 1982, 1980, 1978, 1975, 1974, 1970, 1968, 1966, 1965, 1964, 1963, 1962, 1960, 1957, 1946, 1942, 1936, 1931, 1926, 1925, 1922
632 N 3RD	2017, 2014, 2009, 2006, 2004, 2001, 2000, 1999, 1996, 1994, 1991, 1985, 1982, 1978, 1975, 1974, 1970, 1968, 1966, 1965, 1964, 1962, 1960, 1955, 1950, 1946, 1945, 1942, 1940, 1936, 1935, 1931, 1930, 1926, 1925, 1922
632 N 3RD ST	2017, 2014, 2009, 2004, 2001, 2000, 1999, 1996, 1994, 1991, 1986, 1982, 1980, 1978, 1974, 1970, 1968, 1966, 1965, 1964, 1963, 1962, 1960, 1955, 1950, 1946, 1945, 1942, 1940, 1936, 1935, 1931, 1930, 1926, 1925, 1922
632 N 3RD ST	2006, 2001, 2000, 1996, 1994, 1991, 1986, 1985, 1982, 1980, 1978, 1975, 1974, 1970, 1968, 1966, 1965, 1964, 1963, 1962, 1960, 1957, 1955, 1950, 1946, 1945, 1942, 1940, 1936, 1935, 1931, 1930, 1926, 1925, 1922
633 3RD ST N	2017, 2014, 2009, 2006, 2004, 2001, 1999, 1996, 1994, 1991, 1986, 1985, 1982, 1980, 1978, 1974, 1968, 1965, 1964, 1963, 1962, 1957, 1946, 1942, 1936, 1931, 1926
633 6TH ST N	2017, 2014, 2009, 2006, 2004, 2001, 2000, 1999, 1996, 1994, 1991, 1986, 1985, 1982, 1980, 1978, 1975, 1974, 1970, 1968, 1965, 1964, 1963, 1962, 1957, 1946, 1942, 1936, 1931, 1926, 1922
633 N 3RD	2017, 2014, 2009, 2006, 2004, 2001, 2000, 1999, 1996, 1994, 1991, 1986, 1985, 1982, 1980, 1978, 1975, 1974, 1970, 1968, 1966, 1965, 1964, 1962, 1960, 1955, 1950, 1946, 1945, 1942, 1940, 1936, 1935, 1931, 1930, 1926, 1925, 1922
633 N 3RD ST	2017, 2014, 2009, 2004, 2001, 2000, 1999, 1996, 1994, 1991, 1986, 1985, 1982, 1980, 1978, 1975, 1974, 1970, 1968, 1966, 1965, 1964, 1963, 1962, 1960, 1955, 1950, 1946, 1945, 1942, 1940, 1936, 1935, 1931, 1930, 1926, 1925, 1922
633 N 3RD ST	2006, 2001, 2000, 1996, 1991, 1986, 1985, 1982, 1980, 1978, 1975, 1974, 1970, 1968, 1966, 1965, 1964, 1963, 1962, 1960, 1957, 1955, 1950, 1946, 1945, 1942, 1940, 1936, 1935, 1931, 1930, 1926, 1925, 1922
633 N 6TH ST	2017, 2014, 2009, 2006, 2004, 2001, 2000, 1999, 1996, 1994, 1991, 1986, 1985, 1982, 1980, 1978, 1975, 1974, 1970, 1968, 1966, 1965, 1964, 1962, 1960, 1957, 1955, 1950, 1946, 1945, 1942, 1940, 1936, 1935, 1931, 1930, 1926, 1925, 1922
635 3RD ST N	2017, 2014, 2009, 2006, 2004, 2001, 1999, 1996, 1994, 1991, 1986, 1985, 1982, 1980, 1978, 1974, 1968, 1965, 1964, 1963, 1962, 1957, 1946, 1945, 1942, 1936, 1931, 1926
635 6TH ST N	2017, 2014, 2009, 2006, 2004, 2001, 1999, 1994, 1991, 1986, 1985, 1982, 1980, 1978, 1974, 1968, 1965, 1964, 1963, 1962, 1957, 1946, 1942, 1936, 1931, 1926, 1922
635 N 3RD	2017, 2014, 2009, 2006, 2004, 2001, 2000, 1999, 1996, 1994, 1991, 1985, 1982, 1978, 1975, 1974, 1970, 1968, 1966, 1965, 1964, 1962, 1960, 1955, 1950, 1946, 1945, 1942, 1940, 1936, 1935, 1931, 1930, 1926, 1925, 1922
635 N 3RD ST	2017, 2014, 2009, 2004, 2001, 2000, 1999, 1996, 1994, 1991, 1986, 1982, 1980, 1978, 1974, 1970, 1968, 1966, 1965, 1964, 1963, 1962, 1960, 1955, 1950, 1946, 1945, 1942, 1940, 1936, 1935, 1931, 1930, 1926, 1925, 1922
635 N 3RD ST	2006, 2001, 2000, 1996, 1991, 1986, 1985, 1982, 1980, 1978, 1975, 1974, 1970, 1968, 1966, 1965, 1964, 1963, 1962, 1960, 1957, 1955, 1950, 1946, 1945, 1942, 1940, 1936, 1935, 1931, 1930, 1926, 1925, 1922



## FINDINGS

**Address Not Identified in Research Source**

[illegible]







## FINDINGS

<b><u>Address Researched</u></b>	<b><u>Address Not Identified in Research Source</u></b>
645 S 5TH ST	2017, 2014, 2009, 2006, 2001, 2000, 1999, 1996, 1991, 1986, 1985, 1982, 1980, 1978, 1975, 1974, 1970, 1968, 1966, 1965, 1964, 1963, 1962, 1960, 1957, 1955, 1950, 1946, 1945, 1942, 1940, 1936, 1935, 1931, 1930, 1926, 1925, 1922
645 S 5TH ST	2017, 2014, 2009, 2006, 2001, 2000, 1999, 1996, 1991, 1986, 1985, 1982, 1980, 1978, 1975, 1974, 1970, 1968, 1966, 1965, 1964, 1963, 1962, 1960, 1957, 1955, 1950, 1946, 1945, 1942, 1940, 1936, 1935, 1931, 1930, 1926, 1925, 1922
646 4TH ST N	2017, 2014, 2009, 2006, 2004, 2001, 1999, 1994, 1991, 1986, 1985, 1982, 1980, 1978, 1974, 1968, 1965, 1964, 1963, 1962, 1957, 1946, 1942, 1936, 1935, 1931, 1926
646 N 4TH ST	2017, 2014, 2009, 2004, 2001, 2000, 1999, 1996, 1994, 1991, 1982, 1978, 1974, 1970, 1968, 1966, 1965, 1964, 1963, 1962, 1960, 1955, 1950, 1946, 1945, 1942, 1940, 1936, 1935, 1931, 1930, 1926, 1925, 1922
646 N 4TH ST	2017, 2006, 2001, 2000, 1996, 1994, 1991, 1986, 1985, 1982, 1980, 1978, 1975, 1974, 1970, 1968, 1966, 1965, 1964, 1963, 1962, 1960, 1957, 1955, 1950, 1946, 1945, 1942, 1940, 1936, 1935, 1931, 1930, 1926, 1925, 1922
647 3RD ST N	2017, 2014, 2009, 2006, 2004, 2001, 1999, 1996, 1994, 1991, 1986, 1985, 1982, 1980, 1978, 1974, 1970, 1968, 1966, 1965, 1964, 1963, 1962, 1960, 1957, 1955, 1950, 1946, 1945, 1942, 1940, 1936, 1935, 1931, 1930, 1926, 1925, 1922
647 4TH ST N	2017, 2014, 2009, 2006, 2004, 2001, 1999, 1996, 1994, 1991, 1986, 1985, 1982, 1980, 1978, 1975, 1974, 1970, 1968, 1966, 1965, 1964, 1963, 1962, 1960, 1957, 1955, 1950, 1946, 1945, 1942, 1940, 1936, 1935, 1931, 1930, 1926, 1925, 1922
647 6TH ST N	2017, 2014, 2009, 2006, 2004, 2001, 1999, 1996, 1994, 1991, 1986, 1985, 1982, 1980, 1978, 1974, 1968, 1965, 1964, 1963, 1962, 1957, 1946, 1942, 1936, 1931, 1926, 1925, 1922
647 N 3RD	2017, 2014, 2009, 2006, 2004, 2001, 2000, 1999, 1996, 1994, 1982, 1978, 1975, 1974, 1970, 1968, 1966, 1965, 1964, 1963, 1962, 1960, 1957, 1955, 1950, 1946, 1945, 1942, 1940, 1936, 1935, 1931, 1930, 1926, 1925, 1922
647 N 3RD ST	2017, 2014, 2009, 2004, 2001, 2000, 1999, 1996, 1994, 1991, 1986, 1985, 1982, 1980, 1978, 1974, 1970, 1968, 1966, 1965, 1964, 1963, 1962, 1960, 1957, 1955, 1950, 1946, 1945, 1942, 1940, 1936, 1935, 1931, 1930, 1926, 1925, 1922
647 N 3RD ST	2006, 2001, 2000, 1996, 1994, 1991, 1986, 1985, 1982, 1980, 1978, 1975, 1974, 1970, 1968, 1966, 1965, 1964, 1963, 1962, 1960, 1957, 1955, 1950, 1946, 1945, 1942, 1940, 1936, 1935, 1931, 1930, 1926, 1925, 1922
647 N 4TH ST	2006, 2001, 2000, 1996, 1991, 1986, 1985, 1982, 1980, 1978, 1975, 1974, 1970, 1968, 1966, 1965, 1964, 1963, 1962, 1960, 1957, 1955, 1950, 1946, 1945, 1942, 1940, 1936, 1935, 1931, 1930, 1926, 1925, 1922
647 N 4TH ST	2017, 2014, 2009, 2004, 2001, 2000, 1999, 1996, 1994, 1991, 1986, 1982, 1980, 1978, 1975, 1974, 1970, 1968, 1966, 1965, 1964, 1963, 1962, 1960, 1957, 1955, 1950, 1946, 1945, 1942, 1940, 1936, 1935, 1931, 1930, 1926, 1925, 1922
647 N 6TH ST	2017, 2014, 2009, 2006, 2004, 2001, 2000, 1999, 1996, 1994, 1991, 1986, 1985, 1982, 1980, 1978, 1974, 1970, 1968, 1966, 1965, 1964, 1962, 1960, 1955, 1950, 1946, 1945, 1942, 1940, 1936, 1935, 1931, 1930, 1926, 1925, 1922
648 4TH ST N	2017, 2014, 2009, 2006, 2004, 2001, 1999, 1996, 1994, 1991, 1986, 1985, 1982, 1980, 1978, 1975, 1974, 1970, 1968, 1966, 1965, 1964, 1963, 1962, 1957, 1946, 1942, 1936, 1935, 1931, 1926
648 N 4TH ST	2017, 2014, 2009, 2004, 2001, 2000, 1999, 1996, 1994, 1991, 1986, 1985, 1982, 1980, 1978, 1975, 1974, 1970, 1968, 1966, 1965, 1964, 1963, 1962, 1960, 1957, 1955, 1950, 1946, 1945, 1942, 1940, 1936, 1935, 1931, 1930, 1926, 1925, 1922



## FINDINGS

<b><u>Address Researched</u></b>	<b><u>Address Not Identified in Research Source</u></b>
650 N 5TH ST	2017, 2014, 2009, 2004, 2001, 2000, 1999, 1996, 1994, 1991, 1986, 1982, 1980, 1978, 1975, 1974, 1970, 1968, 1966, 1965, 1964, 1962, 1960, 1955, 1950, 1946, 1945, 1942, 1940, 1936, 1935, 1931, 1930, 1926, 1925, 1922
650 N 5TH ST	2017, 2014, 2006, 2001, 2000, 1996, 1994, 1991, 1986, 1985, 1982, 1980, 1978, 1975, 1974, 1970, 1968, 1966, 1965, 1964, 1963, 1962, 1960, 1957, 1955, 1950, 1946, 1945, 1942, 1940, 1936, 1935, 1931, 1930, 1926, 1925, 1922
651 4TH ST N	2017, 2014, 2009, 2006, 2004, 2001, 1999, 1994, 1991, 1986, 1985, 1982, 1980, 1978, 1975, 1974, 1970, 1968, 1966, 1965, 1964, 1963, 1962, 1960, 1957, 1955, 1950, 1946, 1945, 1942, 1940, 1936, 1935, 1931, 1930, 1926, 1925, 1922
651 6TH ST N	2017, 2014, 2009, 2006, 2004, 2001, 1999, 1994, 1991, 1986, 1985, 1982, 1980, 1978, 1974, 1968, 1965, 1964, 1963, 1962, 1957, 1946, 1942, 1936, 1931, 1926, 1925, 1922
651 N 4TH	2017, 2014, 2009, 2006, 2004, 2001, 2000, 1999, 1996, 1994, 1986, 1985, 1982, 1980, 1978, 1975, 1974, 1970, 1968, 1966, 1965, 1964, 1963, 1962, 1960, 1957, 1955, 1950, 1946, 1945, 1942, 1940, 1936, 1935, 1931, 1930, 1926, 1925, 1922
651 N 4TH ST	2017, 2014, 2009, 2004, 2001, 2000, 1999, 1996, 1994, 1985, 1982, 1980, 1978, 1974, 1970, 1968, 1966, 1965, 1964, 1963, 1962, 1960, 1957, 1955, 1950, 1946, 1945, 1942, 1940, 1936, 1935, 1931, 1930, 1926, 1925, 1922
651 N 4TH ST	2017, 2006, 2001, 2000, 1996, 1991, 1986, 1985, 1982, 1980, 1978, 1975, 1974, 1970, 1968, 1966, 1965, 1964, 1963, 1962, 1960, 1957, 1955, 1950, 1946, 1945, 1942, 1940, 1936, 1935, 1931, 1930, 1926, 1925, 1922
651 N 6TH	2017, 2014, 2009, 2006, 2004, 2001, 2000, 1999, 1996, 1994, 1986, 1985, 1982, 1978, 1975, 1974, 1970, 1968, 1966, 1965, 1964, 1963, 1962, 1960, 1955, 1950, 1946, 1945, 1942, 1940, 1936, 1935, 1931, 1930, 1926, 1925, 1922
651 N 6TH ST	2017, 2014, 2009, 2004, 2001, 2000, 1999, 1996, 1994, 1982, 1980, 1978, 1974, 1970, 1968, 1966, 1965, 1964, 1962, 1960, 1955, 1950, 1946, 1945, 1942, 1940, 1936, 1935, 1931, 1930, 1926, 1925, 1922
651 N 6TH ST	2006, 2001, 2000, 1996, 1991, 1986, 1985, 1982, 1980, 1978, 1975, 1974, 1970, 1968, 1966, 1965, 1964, 1963, 1962, 1960, 1957, 1955, 1950, 1946, 1945, 1942, 1940, 1936, 1935, 1931, 1930, 1926, 1925, 1922
652 N 3RD ST	2017, 2014, 2006, 2004, 2001, 2000, 1996, 1994, 1991, 1986, 1985, 1982, 1980, 1978, 1975, 1974, 1970, 1968, 1966, 1965, 1964, 1963, 1962, 1960, 1957, 1955, 1950, 1946, 1945, 1942, 1940, 1936, 1935, 1931, 1930, 1926, 1925, 1922
652 N 4TH ST	2017, 2014, 2009, 2006, 2004, 2001, 2000, 1999, 1996, 1994, 1991, 1985, 1982, 1980, 1978, 1975, 1974, 1970, 1968, 1966, 1965, 1964, 1963, 1962, 1960, 1957, 1955, 1950, 1946, 1945, 1942, 1940, 1936, 1935, 1931, 1930, 1926, 1925, 1922
653 3RD ST N	2017, 2014, 2009, 2006, 2004, 2001, 1999, 1994, 1991, 1986, 1985, 1982, 1980, 1978, 1974, 1970, 1968, 1966, 1965, 1964, 1963, 1962, 1957, 1946, 1942, 1936, 1931, 1926
653 4TH ST N	2017, 2014, 2009, 2006, 2004, 2001, 1999, 1996, 1994, 1991, 1986, 1985, 1982, 1980, 1978, 1974, 1968, 1965, 1964, 1963, 1962, 1957, 1946, 1942, 1936, 1935, 1931, 1926
653 6TH ST N	2017, 2014, 2009, 2006, 2004, 2001, 2000, 1999, 1996, 1994, 1991, 1986, 1985, 1982, 1980, 1978, 1975, 1974, 1970, 1968, 1966, 1965, 1964, 1963, 1962, 1960, 1957, 1955, 1946, 1942, 1936, 1931, 1926, 1925, 1922
653 N 3RD	2017, 2014, 2009, 2006, 2004, 2001, 2000, 1999, 1996, 1994, 1991, 1985, 1982, 1978, 1975, 1974, 1970, 1968, 1966, 1965, 1964, 1962, 1960, 1955, 1950, 1946, 1945, 1942, 1940, 1936, 1935, 1931, 1930, 1926, 1925, 1922



## FINDINGS

<b><u>Address Researched</u></b>	<b><u>Address Not Identified in Research Source</u></b>
657 6TH ST N	2017, 2014, 2009, 2006, 2004, 2001, 1999, 1996, 1994, 1991, 1986, 1985, 1982, 1980, 1978, 1975, 1974, 1970, 1968, 1965, 1964, 1963, 1962, 1957, 1946, 1942, 1936, 1931, 1926, 1925, 1922
657 N 6TH ST	2017, 2014, 2009, 2006, 2004, 2001, 2000, 1999, 1996, 1994, 1991, 1986, 1985, 1982, 1980, 1978, 1975, 1974, 1970, 1968, 1966, 1965, 1964, 1962, 1960, 1955, 1950, 1946, 1945, 1942, 1940, 1936, 1935, 1931, 1930, 1926, 1925, 1922
659 5TH ST N	2017, 2014, 2009, 2006, 2004, 2001, 1999, 1996, 1994, 1991, 1986, 1985, 1982, 1980, 1978, 1974, 1968, 1965, 1964, 1963, 1962, 1957, 1946, 1942, 1940, 1936, 1935, 1931, 1930, 1926, 1925, 1922
659 6TH ST N	2017, 2014, 2009, 2006, 2004, 2001, 2000, 1999, 1996, 1994, 1991, 1986, 1985, 1982, 1980, 1978, 1975, 1974, 1970, 1968, 1966, 1965, 1964, 1963, 1962, 1960, 1957, 1955, 1946, 1942, 1936, 1935, 1931, 1926, 1925, 1922
659 N 5TH	2017, 2014, 2009, 2006, 2004, 2001, 2000, 1999, 1996, 1994, 1991, 1986, 1985, 1982, 1978, 1975, 1974, 1970, 1968, 1966, 1965, 1964, 1963, 1962, 1960, 1957, 1955, 1950, 1946, 1945, 1942, 1940, 1936, 1935, 1931, 1930, 1926, 1925, 1922
659 N 5TH ST	2017, 2014, 2009, 2004, 2001, 2000, 1999, 1996, 1994, 1991, 1986, 1985, 1982, 1980, 1978, 1974, 1970, 1968, 1966, 1965, 1964, 1962, 1960, 1955, 1950, 1946, 1945, 1942, 1940, 1936, 1935, 1931, 1930, 1926, 1925, 1922
659 N 5TH ST	2006, 2001, 2000, 1996, 1991, 1986, 1985, 1982, 1980, 1978, 1975, 1974, 1970, 1968, 1966, 1965, 1964, 1963, 1962, 1960, 1957, 1955, 1950, 1946, 1945, 1942, 1940, 1936, 1935, 1931, 1930, 1926, 1925, 1922
660 4TH ST N	2017, 2014, 2009, 2006, 2004, 2001, 1999, 1996, 1994, 1991, 1986, 1985, 1982, 1980, 1978, 1974, 1968, 1965, 1964, 1963, 1962, 1957, 1946, 1942, 1936, 1935, 1931, 1926
660 N 4TH ST	2017, 2014, 2009, 2004, 2001, 2000, 1999, 1996, 1994, 1991, 1985, 1982, 1980, 1978, 1974, 1970, 1968, 1966, 1965, 1964, 1962, 1960, 1955, 1950, 1946, 1945, 1942, 1940, 1936, 1935, 1931, 1930, 1926, 1925, 1922
660 N 4TH ST	2006, 2001, 2000, 1996, 1994, 1991, 1986, 1985, 1982, 1980, 1978, 1975, 1974, 1970, 1968, 1966, 1965, 1964, 1963, 1962, 1960, 1957, 1955, 1950, 1946, 1945, 1942, 1940, 1936, 1935, 1931, 1930, 1926, 1925, 1922
661 6TH ST N	2017, 2014, 2009, 2006, 2004, 2001, 2000, 1999, 1996, 1994, 1991, 1986, 1985, 1982, 1980, 1978, 1975, 1974, 1970, 1968, 1966, 1965, 1964, 1963, 1962, 1960, 1957, 1955, 1950, 1946, 1945, 1942, 1940, 1936, 1935, 1931, 1926, 1925, 1922
662 5TH ST N	2017, 2014, 2009, 2006, 2004, 2001, 1999, 1994, 1991, 1986, 1985, 1982, 1980, 1978, 1974, 1968, 1966, 1965, 1964, 1963, 1962, 1957, 1950, 1946, 1945, 1942, 1940, 1936, 1935, 1931, 1930, 1926, 1925, 1922
662 N 5TH	2017, 2014, 2009, 2006, 2004, 2001, 2000, 1999, 1996, 1994, 1991, 1986, 1985, 1982, 1980, 1978, 1975, 1974, 1970, 1968, 1966, 1965, 1964, 1963, 1962, 1960, 1955, 1950, 1946, 1945, 1942, 1940, 1936, 1935, 1931, 1930, 1926, 1925, 1922
662 N 5TH ST	2017, 2014, 2009, 2004, 2001, 2000, 1999, 1996, 1994, 1991, 1982, 1980, 1978, 1975, 1974, 1970, 1968, 1966, 1965, 1964, 1962, 1960, 1955, 1950, 1946, 1945, 1942, 1940, 1936, 1935, 1931, 1930, 1926, 1925, 1922
662 N 5TH ST	2017, 2006, 2001, 2000, 1999, 1996, 1991, 1986, 1985, 1982, 1980, 1978, 1975, 1974, 1970, 1968, 1966, 1965, 1964, 1963, 1962, 1960, 1957, 1955, 1950, 1946, 1945, 1942, 1940, 1936, 1935, 1931, 1930, 1926, 1925, 1922
665 5TH ST N	2017, 2014, 2009, 2006, 2004, 2001, 1999, 1994, 1991, 1986, 1985, 1982, 1980, 1978, 1974, 1968, 1965, 1964, 1963, 1962, 1957, 1946, 1942, 1936, 1931, 1930, 1926, 1925, 1922













## FINDINGS

**Address Not Identified in Research Source**

[illegible]

## FINDINGS

<b><u>Address Researched</u></b>	<b><u>Address Not Identified in Research Source</u></b>
588 N 4TH ST	2006, 2001, 2000, 1996, 1991, 1986, 1985, 1982, 1980, 1978, 1975, 1974, 1970, 1968, 1966, 1965, 1964, 1963, 1962, 1960, 1957, 1955, 1950, 1946, 1945, 1942, 1940, 1936, 1935, 1931, 1930, 1926, 1925, 1922
589 3RD ST N	2017, 2014, 2009, 2006, 2004, 2001, 1999, 1994, 1991, 1986, 1985, 1982, 1980, 1978, 1974, 1968, 1965, 1964, 1963, 1962, 1957, 1950, 1946, 1945, 1942, 1940, 1936, 1935, 1931, 1930, 1926, 1925, 1922
589 N 3RD	2017, 2014, 2009, 2006, 2004, 2001, 2000, 1999, 1996, 1994, 1982, 1978, 1975, 1974, 1970, 1968, 1966, 1965, 1964, 1962, 1960, 1955, 1950, 1946, 1945, 1942, 1940, 1936, 1935, 1931, 1930, 1926, 1925, 1922
589 N 3RD ST	2017, 2014, 2009, 2006, 2004, 2001, 2000, 1999, 1996, 1994, 1991, 1986, 1985, 1982, 1980, 1978, 1974, 1970, 1968, 1966, 1965, 1964, 1963, 1962, 1960, 1955, 1950, 1946, 1945, 1942, 1940, 1936, 1935, 1931, 1930, 1926, 1925, 1922
590 4TH ST N	2017, 2014, 2009, 2006, 2004, 2001, 2000, 1999, 1996, 1994, 1991, 1986, 1985, 1982, 1980, 1978, 1974, 1968, 1965, 1964, 1963, 1962, 1957, 1946, 1942, 1936, 1931, 1926
590 5TH ST N	2017, 2014, 2009, 2006, 2004, 2001, 1999, 1994, 1991, 1986, 1985, 1982, 1980, 1978, 1975, 1974, 1970, 1968, 1965, 1964, 1963, 1962, 1957, 1946, 1942, 1936, 1931, 1926
590 N 4TH ST	2017, 2014, 2009, 2006, 2004, 2001, 2000, 1999, 1996, 1994, 1991, 1986, 1982, 1978, 1974, 1970, 1968, 1966, 1965, 1964, 1962, 1960, 1955, 1950, 1946, 1945, 1942, 1940, 1936, 1935, 1931, 1930, 1926, 1925, 1922
590 N 5TH ST	2017, 2014, 2009, 2004, 2001, 2000, 1999, 1996, 1994, 1991, 1986, 1985, 1982, 1980, 1978, 1975, 1974, 1970, 1968, 1966, 1965, 1964, 1963, 1962, 1960, 1957, 1955, 1950, 1946, 1945, 1942, 1940, 1936, 1935, 1931, 1930, 1926, 1925, 1922
590 N 5TH ST	2006, 2001, 2000, 1996, 1994, 1991, 1986, 1985, 1982, 1980, 1978, 1975, 1974, 1970, 1968, 1966, 1965, 1964, 1963, 1962, 1960, 1957, 1955, 1950, 1946, 1945, 1942, 1940, 1936, 1935, 1931, 1930, 1926, 1925, 1922
590 N 6TH ST	2014, 2009, 2006, 2004, 2001, 2000, 1999, 1996, 1994, 1991, 1986, 1985, 1982, 1980, 1978, 1975, 1974, 1970, 1968, 1966, 1965, 1964, 1963, 1962, 1960, 1957, 1955, 1950, 1946, 1945, 1942, 1940, 1936, 1935, 1931, 1930, 1926, 1925, 1922
591 4TH ST N	2017, 2014, 2009, 2006, 2004, 2001, 2000, 1999, 1996, 1994, 1991, 1986, 1985, 1982, 1980, 1978, 1975, 1974, 1970, 1968, 1966, 1965, 1964, 1963, 1962, 1960, 1957, 1955, 1950, 1946, 1945, 1942, 1940, 1936, 1931, 1930, 1926, 1925, 1922
591 5TH ST N	2017, 2014, 2009, 2006, 2004, 2001, 2000, 1999, 1996, 1994, 1991, 1986, 1985, 1982, 1980, 1978, 1975, 1974, 1970, 1968, 1965, 1964, 1963, 1962, 1957, 1946, 1942, 1936, 1931, 1926, 1922
591 6TH ST N	2017, 2014, 2009, 2006, 2004, 2001, 2000, 1999, 1996, 1994, 1991, 1986, 1985, 1982, 1980, 1978, 1975, 1974, 1968, 1965, 1964, 1963, 1962, 1957, 1955, 1950, 1946, 1945, 1942, 1940, 1936, 1935, 1931, 1930, 1926, 1925, 1922
591 N 5TH ST	2017, 2014, 2009, 2006, 2004, 2001, 2000, 1999, 1996, 1994, 1991, 1986, 1985, 1982, 1980, 1978, 1975, 1974, 1970, 1968, 1966, 1965, 1964, 1962, 1960, 1957, 1955, 1950, 1946, 1945, 1942, 1940, 1936, 1935, 1931, 1930, 1926, 1925, 1922
592 5TH ST N	2017, 2014, 2009, 2006, 2004, 2001, 1999, 1994, 1991, 1986, 1985, 1982, 1980, 1978, 1974, 1968, 1966, 1965, 1964, 1963, 1962, 1957, 1955, 1950, 1946, 1945, 1942, 1940, 1936, 1935, 1931, 1930, 1926, 1925, 1922
592 N 5TH	2017, 2014, 2009, 2006, 2004, 2001, 2000, 1999, 1996, 1994, 1986, 1985, 1982, 1980, 1978, 1975, 1974, 1970, 1968, 1966, 1965, 1964, 1963, 1962, 1960, 1957, 1955, 1950, 1946, 1945, 1942, 1940, 1936, 1935, 1931, 1930, 1926, 1925, 1922



## FINDINGS

<b><u>Address Researched</u></b>	<b><u>Address Not Identified in Research Source</u></b>
599 5TH ST N	2017, 2014, 2009, 2006, 2004, 2001, 1999, 1994, 1991, 1986, 1985, 1982, 1980, 1978, 1974, 1968, 1965, 1964, 1963, 1962, 1957, 1946, 1945, 1942, 1940, 1936, 1935, 1931, 1930, 1926, 1925, 1922
599 N 4TH ST	2017, 2014, 2009, 2006, 2004, 2001, 2000, 1999, 1996, 1994, 1991, 1986, 1985, 1982, 1978, 1974, 1970, 1968, 1966, 1965, 1964, 1962, 1960, 1955, 1950, 1946, 1945, 1942, 1940, 1936, 1935, 1931, 1930, 1926, 1925, 1922
599 N 4TH ST	2006, 2001, 2000, 1999, 1996, 1991, 1986, 1985, 1982, 1980, 1978, 1975, 1974, 1970, 1968, 1966, 1965, 1964, 1963, 1962, 1960, 1957, 1955, 1950, 1946, 1945, 1942, 1940, 1936, 1935, 1931, 1930, 1926, 1925, 1922
599 N 5TH CY PRESS	2017, 2014, 2009, 2006, 2004, 2001, 2000, 1999, 1996, 1994, 1991, 1986, 1985, 1982, 1980, 1978, 1975, 1974, 1970, 1968, 1966, 1965, 1964, 1963, 1962, 1960, 1955, 1950, 1946, 1945, 1942, 1940, 1936, 1935, 1931, 1930, 1926, 1925, 1922
599 N 5TH ST	2017, 2014, 2009, 2004, 2001, 2000, 1999, 1996, 1994, 1991, 1982, 1978, 1974, 1970, 1968, 1966, 1965, 1964, 1962, 1960, 1957, 1955, 1950, 1946, 1945, 1942, 1940, 1936, 1935, 1931, 1930, 1926, 1925, 1922
599 N 5TH ST	2009, 2006, 2001, 2000, 1999, 1996, 1991, 1986, 1985, 1982, 1980, 1978, 1975, 1974, 1970, 1968, 1966, 1965, 1964, 1963, 1962, 1960, 1957, 1955, 1950, 1946, 1945, 1942, 1940, 1936, 1935, 1931, 1930, 1926, 1925, 1922
600 3RD ST N	2017, 2014, 2009, 2006, 2004, 2001, 1999, 1996, 1994, 1991, 1986, 1985, 1982, 1980, 1978, 1974, 1968, 1965, 1964, 1963, 1962, 1957, 1946, 1942, 1936, 1931, 1926
600 4TH ST N	2017, 2014, 2009, 2006, 2004, 2001, 1999, 1996, 1994, 1991, 1986, 1985, 1982, 1980, 1978, 1974, 1968, 1965, 1964, 1963, 1962, 1957, 1955, 1950, 1946, 1945, 1942, 1940, 1936, 1935, 1931, 1930, 1926, 1925, 1922
600 N 3RD	2017, 2014, 2009, 2006, 2004, 2001, 2000, 1999, 1996, 1994, 1982, 1978, 1975, 1974, 1970, 1968, 1966, 1965, 1964, 1962, 1960, 1957, 1955, 1950, 1946, 1945, 1942, 1940, 1936, 1935, 1931, 1930, 1926, 1925, 1922
600 N 3RD ST	2017, 2014, 2009, 2004, 2001, 2000, 1999, 1996, 1994, 1991, 1986, 1985, 1982, 1980, 1978, 1974, 1970, 1968, 1966, 1965, 1964, 1963, 1962, 1960, 1957, 1955, 1950, 1946, 1945, 1942, 1940, 1936, 1935, 1931, 1930, 1926, 1925, 1922
600 N 3RD ST	2006, 2001, 2000, 1999, 1996, 1991, 1986, 1985, 1982, 1980, 1978, 1975, 1974, 1970, 1968, 1966, 1965, 1964, 1963, 1962, 1960, 1957, 1955, 1950, 1946, 1945, 1942, 1940, 1936, 1935, 1931, 1930, 1926, 1925, 1922
600 N 4TH ST	2009, 2006, 2004, 2001, 2000, 1999, 1996, 1994, 1991, 1986, 1985, 1982, 1980, 1978, 1975, 1974, 1970, 1968, 1966, 1965, 1964, 1963, 1962, 1960, 1957, 1955, 1950, 1946, 1945, 1942, 1940, 1936, 1935, 1931, 1930, 1926, 1925, 1922
600 N 4TH ST	2017, 2014, 2009, 2006, 2004, 2001, 2000, 1999, 1996, 1994, 1991, 1986, 1985, 1982, 1980, 1978, 1974, 1970, 1968, 1966, 1965, 1964, 1963, 1962, 1960, 1957, 1955, 1950, 1946, 1945, 1942, 1940, 1936, 1935, 1931, 1930, 1926, 1925, 1922
601 3RD ST N	2017, 2014, 2009, 2006, 2004, 2001, 1999, 1996, 1994, 1991, 1986, 1985, 1982, 1980, 1978, 1974, 1968, 1965, 1964, 1963, 1962, 1957, 1946, 1942, 1936, 1931, 1926
601 4TH ST N	2017, 2014, 2009, 2006, 2004, 2001, 1999, 1994, 1991, 1986, 1985, 1982, 1980, 1978, 1974, 1968, 1965, 1964, 1963, 1962, 1957, 1946, 1942, 1936, 1935, 1931, 1926
601 5TH ST N	2017, 2014, 2009, 2006, 2004, 2001, 2000, 1999, 1996, 1994, 1991, 1986, 1985, 1982, 1980, 1978, 1975, 1974, 1970, 1968, 1966, 1965, 1964, 1963, 1962, 1960, 1957, 1955, 1950, 1946, 1945, 1942, 1940, 1936, 1935, 1931, 1926

## FINDINGS

**Address Not Identified in Research Source**

[illegible]

## FINDINGS

<b><u>Address Researched</u></b>	<b><u>Address Not Identified in Research Source</u></b>
605 5TH ST N	2017, 2014, 2009, 2006, 2004, 2001, 1999, 1994, 1991, 1986, 1985, 1982, 1980, 1978, 1974, 1968, 1965, 1964, 1963, 1962, 1957, 1950, 1946, 1945, 1942, 1940, 1936, 1935, 1931, 1930, 1926, 1925, 1922
605 6TH ST N	2017, 2014, 2009, 2006, 2004, 2001, 1999, 1996, 1994, 1991, 1986, 1985, 1982, 1980, 1978, 1975, 1974, 1970, 1968, 1966, 1965, 1964, 1963, 1962, 1957, 1946, 1945, 1942, 1940, 1936, 1935, 1931, 1926, 1925, 1922
605 N 4TH	2017, 2014, 2009, 2006, 2004, 2001, 2000, 1999, 1996, 1994, 1986, 1985, 1982, 1978, 1975, 1974, 1970, 1968, 1966, 1965, 1964, 1963, 1962, 1960, 1955, 1950, 1946, 1945, 1942, 1940, 1936, 1935, 1931, 1930, 1926, 1925, 1922
605 N 4TH ST	2017, 2014, 2009, 2004, 2001, 2000, 1999, 1996, 1994, 1982, 1980, 1978, 1974, 1970, 1968, 1966, 1965, 1964, 1962, 1960, 1955, 1950, 1946, 1945, 1942, 1940, 1936, 1935, 1931, 1930, 1926, 1925, 1922
605 N 4TH ST	2006, 2001, 2000, 1996, 1991, 1986, 1985, 1982, 1980, 1978, 1975, 1974, 1970, 1968, 1966, 1965, 1964, 1963, 1962, 1960, 1957, 1955, 1950, 1946, 1945, 1942, 1940, 1936, 1935, 1931, 1930, 1926, 1925, 1922
605 N 5TH	2017, 2014, 2009, 2006, 2004, 2001, 2000, 1999, 1996, 1994, 1986, 1985, 1982, 1980, 1978, 1975, 1974, 1970, 1968, 1966, 1965, 1964, 1963, 1962, 1960, 1955, 1950, 1946, 1945, 1942, 1940, 1936, 1935, 1931, 1930, 1926, 1925, 1922
605 N 5TH ST	2017, 2014, 2009, 2004, 2001, 2000, 1999, 1996, 1994, 1982, 1978, 1974, 1970, 1968, 1966, 1965, 1964, 1962, 1960, 1955, 1950, 1946, 1945, 1942, 1940, 1936, 1935, 1931, 1930, 1926, 1925, 1922
605 N 5TH ST	2006, 2001, 2000, 1996, 1991, 1986, 1985, 1982, 1980, 1978, 1975, 1974, 1970, 1968, 1966, 1965, 1964, 1963, 1962, 1960, 1957, 1955, 1950, 1946, 1945, 1942, 1940, 1936, 1935, 1931, 1930, 1926, 1925, 1922
605 N 6TH ST	2017, 2014, 2009, 2006, 2004, 2001, 2000, 1999, 1996, 1994, 1991, 1986, 1985, 1982, 1980, 1978, 1975, 1974, 1970, 1968, 1966, 1965, 1964, 1963, 1962, 1960, 1955, 1950, 1946, 1945, 1942, 1940, 1936, 1935, 1931, 1930, 1926, 1925, 1922
606 4TH ST N	2017, 2014, 2009, 2006, 2004, 2001, 1999, 1996, 1994, 1991, 1986, 1985, 1982, 1980, 1978, 1974, 1968, 1965, 1964, 1963, 1962, 1957, 1950, 1946, 1942, 1936, 1931, 1926
606 5TH ST N	2017, 2014, 2009, 2006, 2004, 2001, 2000, 1999, 1996, 1994, 1991, 1986, 1985, 1982, 1980, 1978, 1975, 1974, 1970, 1968, 1965, 1964, 1963, 1962, 1957, 1946, 1942, 1936, 1931, 1926
606 N 4TH ST	2017, 2014, 2009, 2006, 2004, 2001, 2000, 1999, 1996, 1994, 1991, 1986, 1985, 1982, 1980, 1978, 1974, 1970, 1968, 1966, 1965, 1964, 1962, 1960, 1955, 1950, 1946, 1945, 1942, 1940, 1936, 1935, 1931, 1930, 1926, 1925, 1922
606 N 5TH ST	2017, 2014, 2009, 2006, 2004, 2001, 2000, 1999, 1996, 1994, 1991, 1986, 1985, 1982, 1980, 1978, 1975, 1974, 1970, 1968, 1966, 1965, 1964, 1962, 1960, 1955, 1950, 1946, 1945, 1942, 1940, 1936, 1935, 1931, 1930, 1926, 1925, 1922
607 3RD ST N	2017, 2014, 2009, 2006, 2004, 2001, 1999, 1996, 1994, 1991, 1986, 1985, 1982, 1980, 1978, 1974, 1968, 1965, 1964, 1963, 1962, 1957, 1946, 1945, 1942, 1940, 1936, 1935, 1931, 1930, 1926, 1925, 1922
607 4TH ST N	2017, 2014, 2009, 2006, 2004, 2001, 2000, 1999, 1996, 1994, 1991, 1986, 1985, 1982, 1980, 1978, 1975, 1974, 1970, 1968, 1966, 1965, 1964, 1963, 1962, 1960, 1957, 1955, 1950, 1946, 1945, 1942, 1940, 1936, 1931, 1930, 1926, 1925, 1922
607 5TH ST N	2017, 2014, 2009, 2006, 2004, 2001, 1999, 1996, 1994, 1991, 1986, 1985, 1982, 1980, 1978, 1974, 1970, 1968, 1965, 1964, 1963, 1962, 1957, 1950, 1946, 1942, 1936, 1931, 1926



## FINDINGS

<b><u>Address Researched</u></b>	<b><u>Address Not Identified in Research Source</u></b>
607 6TH ST N	2017, 2014, 2009, 2006, 2004, 2001, 2000, 1999, 1996, 1994, 1991, 1986, 1985, 1982, 1980, 1978, 1974, 1968, 1965, 1964, 1963, 1962, 1957, 1946, 1942, 1936, 1931, 1926, 1925, 1922
607 N 3RD	2017, 2014, 2009, 2006, 2004, 2001, 2000, 1999, 1996, 1994, 1986, 1985, 1982, 1978, 1975, 1974, 1970, 1968, 1966, 1965, 1964, 1962, 1960, 1957, 1955, 1950, 1946, 1945, 1942, 1940, 1936, 1935, 1931, 1930, 1926, 1925, 1922
607 N 3RD ST	2017, 2014, 2009, 2004, 2001, 2000, 1999, 1996, 1994, 1991, 1986, 1985, 1982, 1980, 1978, 1974, 1970, 1968, 1966, 1965, 1964, 1963, 1962, 1960, 1955, 1950, 1946, 1945, 1942, 1940, 1936, 1935, 1931, 1930, 1926, 1925, 1922
607 N 3RD ST	2014, 2006, 2001, 2000, 1999, 1996, 1994, 1991, 1986, 1985, 1982, 1980, 1978, 1975, 1974, 1970, 1968, 1966, 1965, 1964, 1963, 1962, 1960, 1957, 1955, 1950, 1946, 1945, 1942, 1940, 1936, 1935, 1931, 1930, 1926, 1925, 1922
607 N 5TH	2017, 2014, 2009, 2006, 2004, 2001, 2000, 1999, 1996, 1994, 1986, 1985, 1982, 1980, 1978, 1975, 1974, 1970, 1968, 1966, 1965, 1964, 1963, 1962, 1960, 1957, 1955, 1950, 1946, 1945, 1942, 1940, 1936, 1935, 1931, 1930, 1926, 1925, 1922
607 N 5TH ST	2017, 2014, 2009, 2004, 2001, 2000, 1999, 1996, 1994, 1982, 1978, 1974, 1970, 1968, 1966, 1965, 1964, 1962, 1960, 1955, 1950, 1946, 1945, 1942, 1940, 1936, 1935, 1931, 1930, 1926, 1925, 1922
607 N 5TH ST	2014, 2009, 2006, 2001, 2000, 1999, 1996, 1994, 1991, 1986, 1985, 1982, 1980, 1978, 1975, 1974, 1970, 1968, 1966, 1965, 1964, 1963, 1962, 1960, 1957, 1955, 1950, 1946, 1945, 1942, 1940, 1936, 1935, 1931, 1930, 1926, 1925, 1922
607 N 6TH ST	2017, 2014, 2009, 2006, 2004, 2001, 2000, 1999, 1996, 1994, 1991, 1986, 1985, 1982, 1980, 1978, 1975, 1974, 1970, 1968, 1966, 1965, 1964, 1962, 1960, 1957, 1955, 1950, 1946, 1945, 1942, 1940, 1936, 1935, 1931, 1930, 1926, 1925, 1922
608 3RD ST N	2017, 2014, 2009, 2006, 2004, 2001, 1999, 1996, 1994, 1991, 1986, 1985, 1982, 1980, 1978, 1974, 1968, 1965, 1964, 1963, 1962, 1957, 1946, 1942, 1936, 1931, 1926
608 4TH ST N	2017, 2014, 2009, 2006, 2004, 2001, 2000, 1999, 1996, 1994, 1991, 1986, 1985, 1982, 1980, 1978, 1974, 1968, 1965, 1964, 1963, 1962, 1957, 1950, 1946, 1945, 1942, 1940, 1936, 1935, 1931, 1930, 1926, 1925, 1922
608 5TH ST N	2017, 2014, 2009, 2006, 2004, 2001, 2000, 1999, 1996, 1994, 1991, 1986, 1985, 1982, 1980, 1978, 1975, 1974, 1970, 1968, 1965, 1964, 1963, 1962, 1957, 1955, 1950, 1946, 1945, 1942, 1940, 1936, 1935, 1931, 1930, 1926, 1925, 1922
608 N 3RD	2017, 2014, 2009, 2006, 2004, 2001, 2000, 1999, 1996, 1994, 1985, 1982, 1978, 1974, 1970, 1968, 1966, 1965, 1964, 1962, 1960, 1955, 1950, 1946, 1945, 1942, 1940, 1936, 1935, 1931, 1930, 1926, 1925, 1922
608 N 3RD ST	2017, 2014, 2009, 2004, 2001, 2000, 1999, 1996, 1994, 1991, 1986, 1982, 1980, 1978, 1975, 1974, 1970, 1968, 1966, 1965, 1964, 1963, 1962, 1960, 1955, 1950, 1946, 1945, 1942, 1940, 1936, 1935, 1931, 1930, 1926, 1925, 1922
608 N 3RD ST	2006, 2001, 2000, 1996, 1991, 1986, 1985, 1982, 1980, 1978, 1975, 1974, 1970, 1968, 1966, 1965, 1964, 1963, 1962, 1960, 1957, 1955, 1950, 1946, 1945, 1942, 1940, 1936, 1935, 1931, 1930, 1926, 1925, 1922
608 N 4TH	2017, 2014, 2009, 2006, 2004, 2001, 2000, 1999, 1996, 1994, 1991, 1986, 1985, 1982, 1980, 1978, 1975, 1974, 1970, 1968, 1966, 1965, 1964, 1963, 1962, 1960, 1955, 1950, 1946, 1945, 1942, 1940, 1936, 1935, 1931, 1930, 1926, 1925, 1922
608 N 4TH ST	2017, 2014, 2009, 2006, 2004, 2001, 2000, 1999, 1996, 1994, 1991, 1986, 1985, 1982, 1980, 1978, 1975, 1974, 1970, 1968, 1966, 1965, 1964, 1962, 1960, 1955, 1950, 1946, 1945, 1942, 1940, 1936, 1935, 1931, 1930, 1926, 1925, 1922

## FINDINGS

<b><u>Address Researched</u></b>	<b><u>Address Not Identified in Research Source</u></b>
608 N 5TH ST	2017, 2014, 2009, 2006, 2004, 2001, 2000, 1999, 1996, 1994, 1991, 1986, 1985, 1982, 1980, 1978, 1975, 1974, 1970, 1968, 1966, 1965, 1964, 1962, 1960, 1955, 1950, 1946, 1945, 1942, 1940, 1936, 1935, 1931, 1930, 1926, 1925, 1922
609 4TH ST N	2017, 2014, 2009, 2006, 2004, 2001, 1999, 1994, 1991, 1986, 1985, 1982, 1980, 1978, 1974, 1968, 1965, 1964, 1963, 1962, 1957, 1946, 1942, 1936, 1931, 1926
609 5TH ST N	2017, 2014, 2009, 2006, 2004, 2001, 1999, 1996, 1994, 1991, 1986, 1985, 1982, 1980, 1978, 1975, 1974, 1970, 1968, 1966, 1965, 1964, 1963, 1962, 1960, 1957, 1955, 1950, 1946, 1945, 1942, 1940, 1936, 1931, 1926
609 6TH ST N	2017, 2014, 2009, 2006, 2004, 2001, 2000, 1999, 1996, 1994, 1991, 1986, 1985, 1982, 1980, 1978, 1975, 1974, 1968, 1966, 1965, 1964, 1963, 1962, 1957, 1946, 1942, 1936, 1931, 1926, 1925, 1922
609 N 3RD	2017, 2014, 2009, 2006, 2004, 2001, 2000, 1999, 1996, 1994, 1991, 1986, 1985, 1982, 1978, 1975, 1974, 1970, 1968, 1966, 1965, 1964, 1963, 1962, 1960, 1957, 1955, 1950, 1946, 1945, 1942, 1940, 1936, 1935, 1931, 1930, 1926, 1925, 1922
609 N 4TH ST	2017, 2014, 2009, 2004, 2001, 2000, 1999, 1996, 1994, 1991, 1985, 1982, 1980, 1978, 1974, 1970, 1968, 1966, 1965, 1964, 1962, 1960, 1955, 1950, 1946, 1945, 1942, 1940, 1936, 1935, 1931, 1930, 1926, 1925, 1922
609 N 4TH ST	2006, 2001, 2000, 1996, 1991, 1986, 1985, 1982, 1980, 1978, 1975, 1974, 1970, 1968, 1966, 1965, 1964, 1963, 1962, 1960, 1957, 1955, 1950, 1946, 1945, 1942, 1940, 1936, 1935, 1931, 1930, 1926, 1925, 1922
609 N 6TH ST	2017, 2014, 2009, 2006, 2004, 2001, 2000, 1999, 1996, 1994, 1991, 1986, 1985, 1982, 1980, 1978, 1975, 1974, 1970, 1968, 1966, 1965, 1964, 1963, 1962, 1960, 1955, 1950, 1946, 1945, 1942, 1940, 1936, 1935, 1931, 1930, 1926, 1925, 1922
610 3RD ST N	2017, 2014, 2009, 2006, 2004, 2001, 2000, 1999, 1996, 1994, 1991, 1986, 1985, 1982, 1980, 1978, 1975, 1974, 1970, 1968, 1966, 1965, 1964, 1963, 1962, 1957, 1946, 1945, 1942, 1940, 1936, 1935, 1931, 1930, 1926, 1925, 1922
610 4TH ST N	2017, 2014, 2009, 2006, 2004, 2001, 1999, 1996, 1994, 1991, 1986, 1985, 1982, 1980, 1978, 1975, 1974, 1970, 1968, 1966, 1965, 1964, 1963, 1962, 1960, 1957, 1955, 1950, 1946, 1945, 1942, 1940, 1936, 1931, 1930, 1926, 1925, 1922
610 5TH ST N	2017, 2014, 2009, 2006, 2004, 2001, 2000, 1999, 1996, 1994, 1991, 1986, 1985, 1982, 1980, 1978, 1975, 1974, 1970, 1968, 1965, 1964, 1963, 1962, 1957, 1946, 1942, 1936, 1931, 1926
610 6TH ST N	2017, 2014, 2009, 2006, 2004, 2001, 2000, 1999, 1996, 1994, 1991, 1986, 1985, 1982, 1980, 1978, 1974, 1970, 1968, 1966, 1965, 1964, 1963, 1962, 1960, 1957, 1955, 1950, 1946, 1942, 1936, 1931, 1926, 1922
610 N 3RD	2017, 2014, 2009, 2006, 2004, 2001, 2000, 1999, 1996, 1994, 1991, 1986, 1985, 1982, 1980, 1978, 1975, 1974, 1970, 1968, 1966, 1965, 1964, 1963, 1962, 1960, 1955, 1950, 1946, 1945, 1942, 1940, 1936, 1935, 1931, 1930, 1926, 1925, 1922
610 N 3RD ST	2017, 2014, 2009, 2006, 2004, 2001, 2000, 1999, 1996, 1994, 1991, 1986, 1985, 1982, 1980, 1978, 1975, 1974, 1970, 1968, 1966, 1965, 1964, 1963, 1962, 1960, 1955, 1950, 1946, 1945, 1942, 1940, 1936, 1935, 1931, 1930, 1926, 1925, 1922
610 N 4TH ST	2017, 2014, 2009, 2006, 2004, 2001, 2000, 1999, 1996, 1994, 1991, 1986, 1982, 1980, 1978, 1975, 1974, 1970, 1968, 1966, 1965, 1964, 1963, 1962, 1960, 1957, 1955, 1950, 1946, 1945, 1942, 1940, 1936, 1935, 1931, 1930, 1926, 1925, 1922
610 N 5TH ST	2017, 2014, 2009, 2006, 2004, 2001, 2000, 1999, 1996, 1994, 1991, 1986, 1985, 1982, 1980, 1978, 1975, 1974, 1970, 1968, 1966, 1965, 1964, 1962, 1960, 1955, 1950, 1946, 1945, 1942, 1940, 1936, 1935, 1931, 1930, 1926, 1925, 1922
611 4TH ST N	2017, 2014, 2009, 2006, 2004, 2001, 1999, 1996, 1994, 1991, 1986, 1985, 1982, 1980, 1978, 1974, 1968, 1965, 1964, 1963, 1962, 1957, 1946, 1942, 1936, 1935, 1931, 1926

## FINDINGS

**Address Not Identified in Research Source**

[illegible]

## FINDINGS

**Address Not Identified in Research Source**

[illegible]

## FINDINGS

<b><u>Address Researched</u></b>	<b><u>Address Not Identified in Research Source</u></b>
666 N 5TH ST	2017, 2014, 2009, 2006, 2004, 2001, 2000, 1996, 1994, 1991, 1986, 1985, 1982, 1980, 1978, 1975, 1974, 1970, 1968, 1966, 1965, 1964, 1963, 1962, 1960, 1957, 1955, 1950, 1946, 1945, 1942, 1940, 1936, 1935, 1931, 1930, 1926, 1925, 1922
667 4TH ST N	2017, 2014, 2009, 2006, 2004, 2001, 1999, 1996, 1994, 1991, 1986, 1985, 1982, 1980, 1978, 1974, 1968, 1965, 1964, 1963, 1962, 1957, 1955, 1946, 1942, 1936, 1935, 1931, 1926
667 N 4TH ST	2017, 2014, 2009, 2004, 2001, 2000, 1999, 1996, 1994, 1991, 1982, 1978, 1975, 1974, 1970, 1968, 1966, 1965, 1964, 1963, 1962, 1960, 1955, 1950, 1946, 1945, 1942, 1940, 1936, 1935, 1931, 1930, 1926, 1925, 1922
667 N 4TH ST	2006, 2001, 2000, 1996, 1994, 1991, 1986, 1985, 1982, 1980, 1978, 1975, 1974, 1970, 1968, 1966, 1965, 1964, 1963, 1962, 1960, 1957, 1955, 1950, 1946, 1945, 1942, 1940, 1936, 1935, 1931, 1930, 1926, 1925, 1922
668 4TH ST N	2017, 2014, 2009, 2006, 2004, 2001, 2000, 1999, 1994, 1991, 1986, 1985, 1982, 1980, 1978, 1974, 1968, 1965, 1964, 1963, 1962, 1957, 1946, 1942, 1936, 1935, 1931, 1926
668 N 4TH ST	2017, 2014, 2009, 2004, 2001, 2000, 1999, 1996, 1994, 1991, 1982, 1978, 1974, 1970, 1968, 1966, 1965, 1964, 1962, 1960, 1957, 1955, 1950, 1946, 1945, 1942, 1940, 1936, 1935, 1931, 1930, 1926, 1925, 1922
668 N 4TH ST	2017, 2006, 2001, 2000, 1999, 1996, 1994, 1991, 1986, 1985, 1982, 1980, 1978, 1975, 1974, 1970, 1968, 1966, 1965, 1964, 1963, 1962, 1960, 1957, 1955, 1950, 1946, 1945, 1942, 1940, 1936, 1935, 1931, 1930, 1926, 1925, 1922
669 4TH ST N	2017, 2014, 2009, 2006, 2004, 2001, 1999, 1994, 1991, 1986, 1985, 1982, 1980, 1978, 1974, 1968, 1965, 1964, 1963, 1962, 1957, 1946, 1942, 1936, 1935, 1931, 1926
669 N 4TH	2017, 2014, 2009, 2006, 2004, 2001, 2000, 1999, 1996, 1994, 1986, 1985, 1982, 1980, 1978, 1975, 1974, 1970, 1968, 1966, 1965, 1964, 1963, 1962, 1960, 1957, 1955, 1950, 1946, 1945, 1942, 1940, 1936, 1935, 1931, 1930, 1926, 1925, 1922
669 N 4TH ST	2017, 2014, 2009, 2006, 2004, 2001, 2000, 1999, 1996, 1994, 1982, 1978, 1974, 1970, 1968, 1966, 1965, 1964, 1962, 1960, 1955, 1950, 1946, 1945, 1942, 1940, 1936, 1935, 1931, 1930, 1926, 1925, 1922
669 N 4TH ST	2006, 2001, 2000, 1996, 1991, 1986, 1985, 1982, 1980, 1978, 1975, 1974, 1970, 1968, 1966, 1965, 1964, 1963, 1962, 1960, 1957, 1955, 1950, 1946, 1945, 1942, 1940, 1936, 1935, 1931, 1930, 1926, 1925, 1922
670 4TH ST N	2017, 2014, 2009, 2006, 2004, 2001, 1999, 1996, 1994, 1991, 1986, 1985, 1982, 1980, 1978, 1974, 1968, 1965, 1964, 1963, 1962, 1957, 1955, 1950, 1946, 1945, 1942, 1940, 1936, 1935, 1931, 1930, 1926, 1925, 1922
670 5TH ST N	2017, 2014, 2009, 2006, 2004, 2001, 1999, 1994, 1991, 1986, 1985, 1982, 1980, 1978, 1974, 1968, 1965, 1964, 1963, 1962, 1957, 1946, 1942, 1936, 1931, 1930, 1926, 1925, 1922
670 N 4TH	2017, 2014, 2009, 2006, 2004, 2001, 2000, 1999, 1996, 1994, 1986, 1982, 1980, 1978, 1975, 1974, 1970, 1968, 1966, 1965, 1964, 1963, 1962, 1960, 1957, 1955, 1950, 1946, 1945, 1942, 1940, 1936, 1935, 1931, 1930, 1926, 1925, 1922
670 N 4TH ST	2017, 2014, 2009, 2004, 2001, 2000, 1999, 1996, 1994, 1982, 1978, 1974, 1970, 1968, 1966, 1965, 1964, 1962, 1960, 1957, 1955, 1950, 1946, 1945, 1942, 1940, 1936, 1935, 1931, 1930, 1926, 1925, 1922
670 N 4TH ST	2006, 2001, 2000, 1996, 1994, 1991, 1986, 1985, 1982, 1980, 1978, 1975, 1974, 1970, 1968, 1966, 1965, 1964, 1963, 1962, 1960, 1957, 1955, 1950, 1946, 1945, 1942, 1940, 1936, 1935, 1931, 1930, 1926, 1925, 1922

## FINDINGS

**Address Not Identified in Research Source**

670 N 5TH ST				2017, 1974,	2006, 1970,	2001, 1968,	2000, 1966,	1996, 1965,	1994, 1964,	1991, 1963,	1986, 1962,	1985, 1960,	1982, 1957,	1980, 1955,	1978, 1950,	1975, 1946,
670 N 5TH ST				2017, 1978,	2014, 1974,	2009, 1970,	2004, 1968,	2001, 1966,	2000, 1965,	1999, 1964,	1996, 1962,	1994, 1960,	1991, 1955,	1986, 1950,	1985, 1946,	1982, 1945,
671 N 4TH ST				2017, 1980, 1955,	2009, 1978, 1950,	2006, 1975, 1946,	2004, 1974, 1945,	2001, 1970, 1942,	2000, 1968, 1940,	1999, 1966, 1936,	1996, 1965, 1935,	1994, 1964, 1931,	1991, 1963, 1930,	1986, 1962, 1926,	1985, 1960, 1925,	1982, 1957, 1922
672 4TH ST N				2017, 1982, 1957,	2014, 1980, 1946,	2009, 1978, 1942,	2006, 1975, 1936,	2004, 1974, 1935,	2001, 1970, 1931,	2000, 1968, 1926	1999, 1966,	1996, 1965,	1994, 1964,	1991, 1963,	1986, 1962,	1985, 1960,
673 4TH ST N				2017, 1978,	2014, 1974,	2009, 1968,	2006, 1965,	2004, 1964,	2001, 1963,	1999, 1962,	1994, 1957,	1991, 1946,	1986, 1942,	1985, 1936,	1982, 1935,	1980, 1931,
673 5TH ST N				2017, 1980, 1955,	2014, 1978, 1950,	2009, 1975, 1946,	2006, 1974, 1945,	2004, 1970, 1942,	2001, 1968, 1940,	1999, 1966, 1936,	1996, 1965, 1935,	1994, 1964, 1931,	1991, 1963, 1930,	1986, 1962, 1926,	1985, 1960, 1925,	1982, 1957, 1922
673 6TH ST N				2017, 1982, 1957,	2014, 1980, 1955,	2009, 1978, 1950,	2006, 1975, 1946,	2004, 1974, 1945,	2001, 1970, 1942,	2000, 1968, 1940,	1999, 1966, 1936,	1996, 1965, 1935,	1994, 1964, 1931,	1991, 1963, 1926,	1986, 1962, 1925,	1985, 1960, 1922
673 N 4TH				2017, 1980, 1955,	2014, 1978, 1950,	2009, 1975, 1946,	2006, 1974, 1945,	2004, 1970, 1942,	2001, 1968, 1940,	2000, 1966, 1936,	1999, 1965, 1935,	1996, 1964, 1931,	1991, 1963, 1930,	1986, 1962, 1926,	1985, 1960, 1925,	1982, 1957, 1922
673 N 4TH F L				2017, 1982, 1955,	2014, 1978, 1950,	2009, 1975, 1946,	2006, 1974, 1945,	2004, 1970, 1942,	2001, 1968, 1940,	2000, 1966, 1936,	1999, 1965, 1935,	1996, 1964, 1931,	1991, 1963, 1930,	1986, 1962, 1926,	1985, 1960, 1925,	1982, 1957, 1922
673 N 4TH ST				2017, 1970, 1942,	2014, 1968, 1940,	2009, 1966, 1936,	2004, 1965, 1931,	2001, 1964, 1930,	2000, 1963, 1926,	1999, 1962, 1925,	1996, 1960, 1922	1994, 1957,	1991, 1955,	1986, 1950,	1982, 1946,	1975, 1945,
673 N 4TH ST				2006, 1968, 1940,	2001, 1966, 1936,	2000, 1965, 1935,	1996, 1964, 1931,	1991, 1963, 1930,	1986, 1962, 1926,	1985, 1960, 1925,	1982, 1957,	1980, 1955,	1978, 1950,	1975, 1946,	1974, 1945,	1970, 1942,
674 4TH ST N				2017, 1978, 1931,	2014, 1974, 1931,	2009, 1968, 1936,	2006, 1965, 1931,	2004, 1964, 1930,	2001, 1963, 1926	1999, 1962,	1994, 1957,	1991, 1946,	1986, 1945,	1985, 1942,	1982, 1936,	1980, 1935,
674 N 4TH ST				2017, 1970, 1936,	2014, 1968, 1935,	2009, 1966, 1931,	2004, 1965, 1930,	2001, 1964, 1926,	2000, 1960, 1925,	1999, 1955,	1996, 1950,	1994, 1946,	1991, 1945,	1982, 1942,	1978, 1940,	1974, 1922
674 N 4TH ST				2017, 1974, 1945,	2014, 1970, 1942,	2006, 1968, 1940,	2001, 1966, 1936,	2000, 1965, 1931,	1996, 1964, 1930,	1991, 1963, 1926,	1986, 1962, 1925,	1985, 1960, 1922	1982, 1957,	1980, 1955,	1978, 1950,	1975, 1946,
674 S 4TH ST	</															

## FINDINGS

<b><u>Address Researched</u></b>	<b><u>Address Not Identified in Research Source</u></b>
675 N 6TH ST	2014, 2009, 2006, 2004, 2001, 2000, 1999, 1996, 1994, 1991, 1986, 1985, 1982, 1980, 1978, 1975, 1974, 1970, 1968, 1966, 1965, 1964, 1963, 1962, 1960, 1957, 1955, 1950, 1946, 1945, 1942, 1940, 1936, 1935, 1931, 1930, 1926, 1925, 1922
676 5TH ST N	2017, 2014, 2009, 2006, 2004, 2001, 1999, 1994, 1991, 1986, 1985, 1982, 1980, 1978, 1974, 1968, 1965, 1964, 1963, 1962, 1957, 1946, 1942, 1936, 1935, 1931, 1930, 1926, 1925, 1922
676 N 5TH	2017, 2014, 2009, 2006, 2004, 2001, 2000, 1999, 1996, 1994, 1991, 1986, 1982, 1980, 1978, 1975, 1974, 1970, 1968, 1966, 1965, 1964, 1963, 1962, 1960, 1957, 1955, 1950, 1946, 1945, 1942, 1940, 1936, 1935, 1931, 1930, 1926, 1925, 1922
676 N 5TH ST	2017, 2014, 2009, 2004, 2001, 2000, 1999, 1996, 1994, 1991, 1982, 1978, 1974, 1970, 1968, 1966, 1965, 1964, 1962, 1960, 1955, 1950, 1946, 1945, 1942, 1940, 1936, 1935, 1931, 1930, 1926, 1925, 1922
676 N 5TH ST	2006, 2001, 2000, 1996, 1991, 1986, 1985, 1982, 1980, 1978, 1975, 1974, 1970, 1968, 1966, 1965, 1964, 1963, 1962, 1960, 1957, 1955, 1950, 1946, 1945, 1942, 1940, 1936, 1935, 1931, 1930, 1926, 1925, 1922
677 4TH ST N	2017, 2014, 2009, 2006, 2004, 2001, 1999, 1994, 1991, 1986, 1985, 1982, 1980, 1978, 1974, 1968, 1965, 1964, 1963, 1962, 1957, 1946, 1942, 1936, 1935, 1931, 1926
677 5TH ST N	2017, 2014, 2009, 2006, 2004, 2001, 1999, 1996, 1994, 1991, 1986, 1985, 1982, 1980, 1978, 1974, 1968, 1965, 1964, 1963, 1962, 1957, 1950, 1946, 1945, 1942, 1940, 1936, 1935, 1931, 1930, 1926, 1925, 1922
677 N 4TH	2017, 2014, 2009, 2006, 2004, 2001, 2000, 1999, 1996, 1994, 1986, 1982, 1980, 1978, 1975, 1974, 1970, 1968, 1966, 1965, 1964, 1963, 1962, 1960, 1957, 1955, 1950, 1946, 1945, 1942, 1940, 1936, 1935, 1931, 1930, 1926, 1925, 1922
677 N 4TH ST	2017, 2014, 2009, 2004, 2001, 2000, 1999, 1996, 1994, 1982, 1978, 1974, 1970, 1968, 1966, 1965, 1964, 1962, 1960, 1955, 1950, 1946, 1945, 1942, 1940, 1936, 1935, 1931, 1930, 1926, 1925, 1922
677 N 4TH ST	2009, 2006, 2001, 2000, 1999, 1996, 1991, 1986, 1985, 1982, 1980, 1978, 1975, 1974, 1970, 1968, 1966, 1965, 1964, 1963, 1962, 1960, 1957, 1955, 1950, 1946, 1945, 1942, 1940, 1936, 1935, 1931, 1930, 1926, 1925, 1922
677 N 5TH ST	2017, 2006, 2001, 2000, 1996, 1994, 1991, 1986, 1985, 1982, 1980, 1978, 1975, 1974, 1970, 1968, 1966, 1965, 1964, 1963, 1962, 1960, 1957, 1955, 1950, 1946, 1945, 1942, 1940, 1936, 1935, 1931, 1930, 1926, 1925, 1922
677 N 5TH ST	2017, 2014, 2009, 2004, 2001, 2000, 1999, 1996, 1994, 1991, 1986, 1982, 1978, 1974, 1970, 1968, 1966, 1965, 1964, 1962, 1960, 1955, 1950, 1946, 1945, 1942, 1940, 1936, 1935, 1931, 1930, 1926, 1925, 1922
677 N 5TL	2017, 2014, 2009, 2006, 2004, 2001, 2000, 1999, 1996, 1994, 1991, 1986, 1985, 1982, 1978, 1975, 1974, 1970, 1968, 1966, 1965, 1964, 1963, 1962, 1960, 1957, 1955, 1950, 1946, 1945, 1942, 1940, 1936, 1935, 1931, 1930, 1926, 1925, 1922
680 4TH ST N	2017, 2014, 2009, 2006, 2004, 2001, 1999, 1996, 1994, 1991, 1986, 1985, 1982, 1980, 1978, 1975, 1974, 1970, 1968, 1965, 1964, 1963, 1962, 1957, 1946, 1942, 1936, 1935, 1931, 1926
680 N 4TH ST	2017, 2014, 2009, 2006, 2004, 2001, 2000, 1999, 1996, 1994, 1991, 1986, 1985, 1982, 1980, 1978, 1974, 1970, 1968, 1966, 1965, 1964, 1962, 1960, 1955, 1950, 1946, 1945, 1942, 1940, 1936, 1935, 1931, 1930, 1926, 1925, 1922
681 5TH ST N	2017, 2014, 2009, 2006, 2004, 2001, 1999, 1996, 1994, 1991, 1986, 1985, 1982, 1980, 1978, 1974, 1968, 1965, 1964, 1963, 1962, 1957, 1946, 1942, 1936, 1931, 1926

## FINDINGS

**Address Not Identified in Research Source**

[illegible]





## FINDINGS

**Address Not Identified in Research Source**

[illegible]

## FINDINGS

### **Address Researched**

### **Address Not Identified in Research Source**

701 N 4TH ST	2017, 2014, 2009, 2004, 2001, 2000, 1999, 1996, 1994, 1991, 1982, 1980, 1978, 1974, 1970, 1968, 1966, 1965, 1964, 1963, 1962, 1960, 1955, 1950, 1946, 1945, 1942, 1940, 1936, 1935, 1931, 1930, 1926, 1925, 1922
701 N 4TH ST	2006, 2001, 2000, 1996, 1991, 1986, 1985, 1982, 1980, 1978, 1975, 1974, 1970, 1968, 1966, 1965, 1964, 1963, 1962, 1960, 1957, 1955, 1950, 1946, 1945, 1942, 1940, 1936, 1935, 1931, 1930, 1926, 1925, 1922
702 4TH ST N	2017, 2014, 2009, 2006, 2004, 2001, 1999, 1994, 1991, 1986, 1985, 1982, 1980, 1978, 1974, 1968, 1965, 1964, 1963, 1962, 1957, 1946, 1942, 1940, 1936, 1935, 1931, 1930, 1926, 1925, 1922
702 N 4TH	2017, 2014, 2009, 2006, 2004, 2001, 2000, 1999, 1996, 1994, 1986, 1985, 1982, 1980, 1978, 1975, 1974, 1970, 1968, 1966, 1965, 1964, 1963, 1962, 1960, 1955, 1950, 1946, 1945, 1942, 1940, 1936, 1935, 1931, 1930, 1926, 1925, 1922
702 N 4TH ST	2017, 2014, 2009, 2004, 2001, 2000, 1999, 1996, 1994, 1982, 1978, 1975, 1974, 1970, 1968, 1966, 1965, 1964, 1962, 1960, 1957, 1955, 1950, 1946, 1945, 1942, 1940, 1936, 1935, 1931, 1930, 1926, 1925, 1922
702 N 4TH ST	2006, 2001, 2000, 1996, 1994, 1991, 1986, 1985, 1982, 1980, 1978, 1975, 1974, 1970, 1968, 1966, 1965, 1964, 1963, 1962, 1960, 1957, 1955, 1950, 1946, 1945, 1942, 1940, 1936, 1935, 1931, 1930, 1926, 1925, 1922
705 5TH ST N	2017, 2014, 2009, 2006, 2004, 2001, 2000, 1999, 1996, 1994, 1991, 1986, 1985, 1982, 1980, 1978, 1975, 1974, 1970, 1968, 1966, 1965, 1964, 1963, 1962, 1960, 1957, 1955, 1950, 1946, 1945, 1942, 1940, 1936, 1931, 1930, 1926, 1925, 1922
98 JACKSON WAY	2017, 2014, 2009, 2006, 2004, 2001, 2000, 1999, 1996, 1994, 1991, 1986, 1985, 1982, 1978, 1975, 1974, 1970, 1968, 1966, 1965, 1964, 1963, 1962, 1960, 1957, 1955, 1950, 1946, 1945, 1942, 1940, 1936, 1935, 1931, 1930, 1926, 1925, 1922

**TARGET PROPERTY: ADDRESS NOT IDENTIFIED IN RESEARCH SOURCE**

The following Target Property addresses were researched for this report, and the addresses were not identified in the research source.

**Address Researched**

639 & 645 N. 5th St. / 620, 624,  
638 & 642 N. 4th

**Address Not Identified in Research Source**

2017, 2001, 1986, 1982, 1978, 1974, 1968, 1965, 1964, 1962, 1946, 1942, 1936,  
1931, 1926

## **APPENDIX E – LUST CASE CLOSURE DOCUMENTS**

# County of Santa Clara

## Department of Environmental Health

### Hazardous Materials Compliance Division Site Mitigation Program

1555 Berger Drive, Suite 300  
San Jose, CA 95112-2716  
(408) 918-3400 FAX (408) 280-6479



4/16/2019

*SENT VIA ELECTRONIC MAIL ONLY*

Mr. Roy Murotsune  
197 East Jackson Street  
San Jose, California 95112  
[bakamom@yahoo.com](mailto:bakamom@yahoo.com)

Subject: Fuel Leak Investigation Case Closure  
Roy's Mobile  
197 East Jackson Street, San Jose, CA  
SCVWDID No. 07S1E05M09f

Dear Mr. Murotsune:

This letter transmits the enclosed underground storage tank (UST) case closure letter for the subject case in accordance with Chapter 6.75 (Section 25296.10 [g]). The State Water Resources Control Board adopted this letter on February 20, 1997. As of March 1, 1997, all Local Oversight Programs (LOP) in the State are required to use this case closure letter for UST leak sites. The County of Santa Clara Department of Environmental Health (DEH) is responsible for the issuance of the attached closure letter. The case closure summary is also enclosed.

On May 1, 2012 the State Water Resources Control Board adopted Resolution #2012-0016 which established the Low-Threat Underground Storage Tank (UST) Case Closure Policy (LTCP). The policy became effective on August 17, 2012. The policy was created to establish statewide guidelines for closure of UST release sites that pose a low threat. The policy requires oversight agencies to review all cases for potential case closure under this new policy and close all cases that are determined to be eligible. As required by the Resolution, the DEH determined that this case met the LTCP. The attached closure letter and case closure summary confirm the completion of the investigation and cleanup of the reported release at the subject site in accordance with the requirements of the LTCP. The subject fuel leak case is closed.

As detailed in the Case Closure Summary, residual contamination in soil, groundwater, and soil vapor remains at the site that could pose an unacceptable risk under certain site development activities such as, but not limited to, site grading, excavation, or the installation of water wells. The County and the appropriate planning and building department shall be notified prior to any changes in land use, grading activities, excavation, and installation of water wells. This notification shall include a statement that residual contamination exists on the property and list all mitigation actions, if any, necessary to ensure compliance with this site management requirement. The levels of residual contamination and any associated site risk are expected to reduce with time. It should be noted that any additional or previously unidentified contamination at this site may require further investigation or cleanup.

Board of Supervisors: Cindy Chavez, Mike Wasserman, Dave Cortese, S. Joseph Simitian, Susan Ellenberg  
County Executive: Jeffrey V. Smith

If you have any questions regarding the enclosed case closure summary, please call Travis Flora of the Local Oversight Program at (408) 918-3486. Thank you.

Sincerely,

DocuSigned by:  
  
83E231BB21334C9...

Jennifer Kaahaaina

Hazardous Materials Program Manager  
Site Mitigation Program

Attachments: 1. Case Closure Letter  
2. Case Closure Summary

cc/enc: John Wolfenden, RWQCB ([john.wolfenden@waterboards.ca.gov](mailto:john.wolfenden@waterboards.ca.gov))  
George Cook, Valley Water ([GCook@valleywater.org](mailto:GCook@valleywater.org))  
Tyson Fulmer, AWR ([tfulmer@awrcorp.net](mailto:tfulmer@awrcorp.net))  
File – GeoTracker

cc/without enc: City of San Jose, Dept. of Planning, Building and Code Enforcement,  
200 E. Santa Clara St., 3rd Floor, San Jose, CA 95113

# County of Santa Clara

## Department of Environmental Health

### Hazardous Materials Compliance Division Site Mitigation Program

1555 Berger Drive, Suite 300  
San Jose, CA 95112-2716  
(408) 918-3400 FAX (408) 280-6479



4/16/2019

*SENT VIA ELECTRONIC MAIL ONLY*

Mr. Roy Murotsune  
197 East Jackson Street  
San Jose, California 95112  
[bakamom@yahoo.com](mailto:bakamom@yahoo.com)

Subject: Fuel Leak Investigation Case Closure  
Roy's Mobile  
197 East Jackson Street, San Jose, CA  
SCVWDID No. 07S1E05M09f

Dear Mr. Murotsune:

This letter confirms the completion of a site investigation and corrective action for the underground storage tank(s) formerly located at the above-described location. Thank you for your cooperation throughout this investigation. Your willingness and promptness in responding to our inquiries concerning the former underground storage tank(s) are greatly appreciated.


Based on information in the above-referenced file and with the provision that the information provided to this agency was accurate and representative of site conditions, this agency finds that the site investigation and corrective action carried out at your underground storage tank(s) site is in compliance with the requirements of subdivisions (a) and (b) of Section 25296.10 of the Health and Safety Code and with corrective action regulations adopted pursuant to Section 25299.3 of the Health and Safety Code and that no further action related to the petroleum release(s) at the site is required.

This notice is issued pursuant to subdivision (g) of Section 25296.10 of the Health and Safety Code.

Please note that Assembly Bill 358 was adopted on October 1, 2011, and sets a reimbursement deadline. All claims for reimbursement of corrective action costs must be received by the State Cleanup Fund within 365 days of the date of this letter as specified in paragraph (1) of subdivision (l) of Section 25299.57 of the Health and Safety Code. Claims received after this date will not be reimbursed.

Please contact our office if you have any questions regarding this matter.

Sincerely,

DocuSigned by:  
  
9F7A2B55B52C4B5...

Michael Balliet

Director

Department of Environmental Health



**CASE CLOSURE SUMMARY REPORT<sup>1</sup>**  
**Leaking Underground Fuel Storage Tank (LUFT) Program**  
**In accordance with State Water Resources Control Board**  
**Low-Threat UST Case Closure Policy (Resolution 2012-0016)<sup>2</sup>**



## I. Agency Information

<b>Agency Name:</b> County of Santa Clara, Dept. of Environmental Health	<b>Address:</b> 1555 Berger Drive, #300
<b>Responsible Staff person:</b> Travis L. Flora	<b>City/State/Zip:</b> San Jose, CA 95112
<b>Title:</b> Hazardous Materials Specialist II	<b>Phone:</b> (408) 918-3400

## II. Case Information

<b>Site Facility Name:</b> Roy's Mobile	<b>GeoTracker Global ID:</b> T0608501140	<b>LOP Case Number:</b> 07S1E05M09f
<b>Site Facility Address:</b> 197 East Jackson Street, San Jose, CA		<b>Assessor Parcel No:</b> 249-41-015
<b>Responsible Parties</b>	<b>Address</b>	<b>Phone Number</b>
1. Mr. Roy Murotsune	197 East Jackson Street, San Jose, CA	--
2.		
<b>Property Owner</b>		
Rast Carole K & Frank (TE)/Rast Carole (TE)	1682 Hamilton Avenue, San Jose, CA 95125	--

## III. Tank Information

Tank #	Size in Gallons	Contents	Closed in Place/Removed	Date
1	600	Waste Oil	Removed	11/28/1990
2	600	Waste Oil	Removed	11/28/1990
3	600	Waste Oil	Removed	11/28/1990
4	6300	Unleaded Gasoline	Removed	11/28/1990
5	6300	Unleaded Gasoline	Removed	11/28/1990
6	6300	Leaded Gasoline	Removed	11/28/1990

## IV. Release and Site Characterization Information

<b>Cause and type of release:</b> Unknown cause, petroleum	<b>Was source removed to extent practical:</b> Yes	
<b>Site characterization complete?</b> Yes	<b>Regional Watershed Name:</b> Coyote Creek	
<b>Monitoring Wells installed?</b> Yes	<b>Number:</b> 29*	<b>Proper screen interval?</b> Yes
<b>Highest GW depth below ground surface:</b> 7.34 feet	<b>Lowest:</b> 14.39 feet	<b>Flow Direction:</b> Northwest
<b>Most Sensitive Current GW use:</b> Potential Drinking Water		
<b>Are Water Wells affected?</b> No	<b>Hydrologic Unit:</b> Santa Clara Valley	
<b>Is the Site on Municipal Water?</b> Yes		
<b>Distance to nearest Water Well(s):</b> 2,500 feet (N)	<b>Well Type/Status:</b> Active	
<b>Distance to nearest Surface Water(s):</b> 3,000 feet (W)	<b>Has Surface Water(s) been affected?</b> No	

<sup>1</sup> This case closure summary report is a summary of site conditions based on data collected at the site and included in the case file. It should be used in conjunction with the complete case file which can be reviewed online as follows: documents submitted prior to April 1, 2014 can be found at <http://lustop.sccgov.org/>; and documents submitted after April 1, 2014 can be found at <http://geotracker.waterboards.ca.gov/>

<sup>2</sup> This UST case is being closed as required by the State Water Resources Control Board's Low-Threat Underground Storage Tank Case Closure Policy (LTCP) (Resolution 2012-0016). The LTCP contains general and media-specific criteria for evaluating a case for closure. Case closure is required for cases that satisfy the criteria of the LTCP.

## CASE CLOSURE SUMMARY REPORT

Off-site Beneficial use impacts (addresses/locations): None	
Is site an active fueling facility: No	
Conceptual Site Model complete? Yes	Date of CSM: 5/14/2018

\*Total includes 19 monitoring wells, 5 extraction wells, and 5 sparge wells. Total does not include 5 soil vapor probes.

### V. Treatment/Disposal Methods

Material	Amount (Include Units)	Action (Treatment or Disposal Method)	Date
Tanks	See Section III	Removed	11/28/1990
Piping	Unknown	Removed	11/28/1990
Free Product	--	--	--
Soil/Groundwater	4453 to 6966 pounds	HVDPE/AS	2013-2015
Groundwater	Unknown	ORC	2014

### VI. Site Data

CONTAMINANT CONCENTRATIONS IN SOIL <sup>1</sup>					
Please see Attachment 3 for additional information on contaminant locations and concentrations					
	Soil (ppm)			Soil (ppm)	
Contaminant	Max <sup>2</sup>	After <sup>3</sup>	Contaminant	Max <sup>2</sup>	After <sup>3</sup>
TPH (gas)	17,000 <sup>4</sup>	120 <sup>5</sup>	Benzene	15,000 <sup>8</sup>	--
TPH (diesel)	3,100 <sup>6</sup>	--	Toluene	18,000 <sup>8</sup>	--
TPH (mo)	7,400 <sup>7</sup>	--	Ethylbenzene	38,000 <sup>8</sup>	--
MtBE	ND	--	Total Xylenes	168,000 <sup>8</sup>	--

Notes:

bgs = below ground surface

MtBE = methyl *tertiary*-butyl ether

ND = not detected above detection limit

TPH (gas) = total petroleum hydrocarbons as gasoline

TPH (diesel) = total petroleum hydrocarbons as diesel

TPH (mo) = total petroleum hydrocarbons as motor oil

1. This table presents maximum historical contaminant concentrations in soil and documented contaminant concentrations if confirmation sampling was conducted.
2. The maximum concentration listed is the highest concentration reported for a specific constituent in soil samples collected at the site.
3. "--" indicates that confirmation soil sampling was not conducted. Concentrations listed are for soil samples collected between 1990 and 2012, and it is likely that remaining concentrations will further decrease by natural processes.
4. Soil sample collected from MW-1 at 10.5 feet bgs on 8/23/1991.
5. Soil sample collected from D2 at 13 feet bgs on 1/28/2012.
6. Soil sample collected from B4-2I at 10.5 feet bgs on 6/29/1994.
7. Soil sample collected from TP1-1 at 9 feet bgs on 11/28/1990.
8. Soil Sample collected from C3 at 14 feet bgs on 4/5/2012.

## CASE CLOSURE SUMMARY REPORT

<b>CONTAMINANT CONCENTRATIONS IN GROUNDWATER<sup>1</sup></b>					
Please see Attachment 4 for additional information on contaminant locations and concentrations					
	Water (ppb)			Water (ppb)	
Contaminant	Max <sup>2</sup>	Most Recent <sup>3</sup>	Contaminant	Max <sup>2</sup>	Most Recent <sup>3</sup>
TPH (gas)	3,600,000 <sup>4</sup>	14,000	Benzene	11,000 <sup>4</sup>	990
TPH (diesel)	630,000 <sup>4</sup>	NA	Toluene	6,700 <sup>4</sup>	59
TPH (mo)	110,000 <sup>4</sup>	NA	Ethylbenzene	25,000 <sup>4</sup>	1,200
MtBE	540 <sup>5</sup>	ND	Total Xylenes	124,000 <sup>4</sup>	150
Naphthalene	450 <sup>6</sup>	NA			

**Notes:**

MtBE = methyl *tertiary*-butyl ether

NA = not analyzed

ND = not detected above detection limit

TPH (gas) = total petroleum hydrocarbons as gasoline

TPH (diesel) = total petroleum hydrocarbons as diesel

TPH (mo) = total petroleum hydrocarbons as motor oil

1. This table presents maximum historical contaminant concentrations and most recent contaminant concentrations in groundwater.
2. The maximum concentration listed is the highest concentration reported for a specific constituent in groundwater samples collected at the site.
3. The most recent groundwater samples were collected in April 2018. "--" indicates that confirmation groundwater sampling was not conducted.
4. Collected from C3 on 4/5/2012.
5. Collected from MW-3 on 1/20/1996.
6. Collected from EW-4 on 2/11/2015.

<b>CONTAMINANT CONCENTRATIONS IN SOIL VAPOR<sup>1</sup></b>					
Please see Attachment 5 for additional information on contaminant locations and concentrations					
	Soil Vapor (µg/m <sup>3</sup> )			Soil Vapor (µg/m <sup>3</sup> )	
Contaminant	Max <sup>2</sup>	Most Recent <sup>3</sup>	Contaminant	Max <sup>2</sup>	Most Recent <sup>3</sup>
Benzene	3.6 <sup>4</sup>	ND	Total Xylenes	ND	ND
Toluene	4.3 <sup>5</sup>	ND	Naphthalene	ND	ND
Ethylbenzene	ND	ND			

**Notes:**

MtBE = methyl *tertiary*-butyl ether

NA = Not Analyzed

ND = Not detected above laboratory detection limits

1. This table presents maximum historical contaminant concentrations and most recent contaminant concentrations in soil vapor.
2. The maximum concentration listed is the highest concentration reported for a specific constituent in soil vapor samples collected at the site.
3. "--" indicates that confirmation soil sampling was not conducted.
4. Collected from SG-5 on 2/14/2013.
5. Collected from SG-4 on 7/14/2016.

# CASE CLOSURE SUMMARY REPORT

## VII. Closure

<b>Amount of contaminant mass removed:</b> 4453 to 6966 pounds		
<b>Contaminant and media type:</b> Petroleum hydrocarbons (benzene, MtBE, naphthalene TPH) in soil, groundwater, and soil vapor		
<b>Location/depth of residual contaminant mass left-in-place:</b> Under majority of site and extending off-site to the north.		
<b>Is the plume stable and/or shrinking?</b> Yes		<b>Does remaining plume extend off-site?</b> Yes
<b>Approximate length of longest hydrocarbon plume (ft.) above Water Quality Objectives:</b> >100 feet and <250 feet		
<b>Does completed corrective action satisfy the criteria of the Low-Threat Closure Policy?</b> Yes		
<b>Does corrective action protect public health for current land use?</b> Yes		
<b>Should corrective action be reviewed if land uses change?</b> Yes – See site management requirements below.		
<b>Wells destroyed?</b> Yes	<b>Number destroyed:</b> 29*	<b>Number retained:</b> 0

\*Total includes 19 monitoring wells, 5 extraction wells, and 5 sparge wells. Total does not include 5 soil vapor probes, which were destroyed at the same time as the wells.

## VIII. Additional Comments

**Site Management Requirements:** The site is currently occupied by a retail coffee shop. Residual contamination in soil, groundwater, and soil vapor remains at the site that could pose an unacceptable risk under certain site development activities such as, but not limited to, site grading, excavation, or the installation of water wells. Therefore, the impact of the disturbance of any residual contamination or the installation of water well(s) in the vicinity of the residual contamination shall be assessed and appropriate action taken so that there is no significant impact to human health, safety, or the environment. This could necessitate additional sampling, health risk assessment, and mitigation measures. DEH and the appropriate planning and building department shall be notified prior to any changes in land use, grading activities, excavation, and installation of water wells. This notification shall include a statement that residual contamination exists on the property and list all mitigation actions, if any, necessary to ensure compliance with this site management requirement. The levels of residual contamination and any associated site risk are expected to reduce with time.

**Site History:** The Site is a former automotive service station located at the west corner of East Jackson Street and North Fifth Street in San Jose, California, and operated from 1935 until December 1990. Prior to the site operating as a gas station, the site appears to have functioned as residential lodging with a storefront in 1915 and was an empty lot in 1891. The former gas station building was converted to a retail coffee shop in 2007 and remains a coffee shop at the time of this summary.




A total of six USTs were located in two areas at the Site. Three 600-gallon waste oil USTs were located in Tank Area 1 and three 6,300-gallon gasoline USTs were located at Tank Area 2. In November 1990, all six tanks in both areas were permanently removed. Approximately 35 groundwater wells, extraction wells, sparge wells, and vapor probes have been installed at the site. Historical remediation included high vacuum dual-phase extraction and application of *in-situ* oxygen releasing compounds.

## IX. Public Participation

In accordance with the DEH's Public Participation Plan and the State Water Resources Control Board's Low-Threat Underground Storage Tank Case Closure Policy, public notification was made to all identified interested parties. Please see Attachment 6 for information on the public participation notification and response.

## CASE CLOSURE SUMMARY REPORT

### X. Local Agency Representative Data

Prepared by: Travis L. Flora	Title: Hazardous Materials Specialist II
Signature: 	Date: 19 JUNE 2018
Reviewed by: Gerald O'Regan	Title: Environmental Health Geologist
Signature: 	Date: 6/28/2018
Approved by*: Jennifer Kaahaaina	Title: Hazardous Materials Program Manager
Signature: 	Date: 7/25/2018

\*This closure approval is based upon the available information and with the provision that the information provided to this agency was accurate and representative of site conditions. The attached checklist for the Low-Threat Underground Storage Tank Case Closure Policy was created based upon the general and media specific criteria of the policy. The DEH believes this site meets the criteria established in the policy and in consultation with the responsible party have recommended this case be closed as required by the policy. The file for this case can be reviewed online: documents submitted prior to April 1, 2014 can be found at <http://lustop.sccgov.org/>; and documents submitted after April 1, 2014 can be found at <http://geotracker.waterboards.ca.gov/>

#### Attachments:

1. Site Vicinity Map
2. Site Plans
3. Soil Analytical Data
4. Groundwater Analytical Data
5. Soil Vapor Data
6. Public Participation






Figure 1

 Subject Property



### Vicinity Map

Roy's Mobil  
197 East Jackson Street, San Jose, CA

Graphics: C. Cary

Date Modified: 01/05/2018



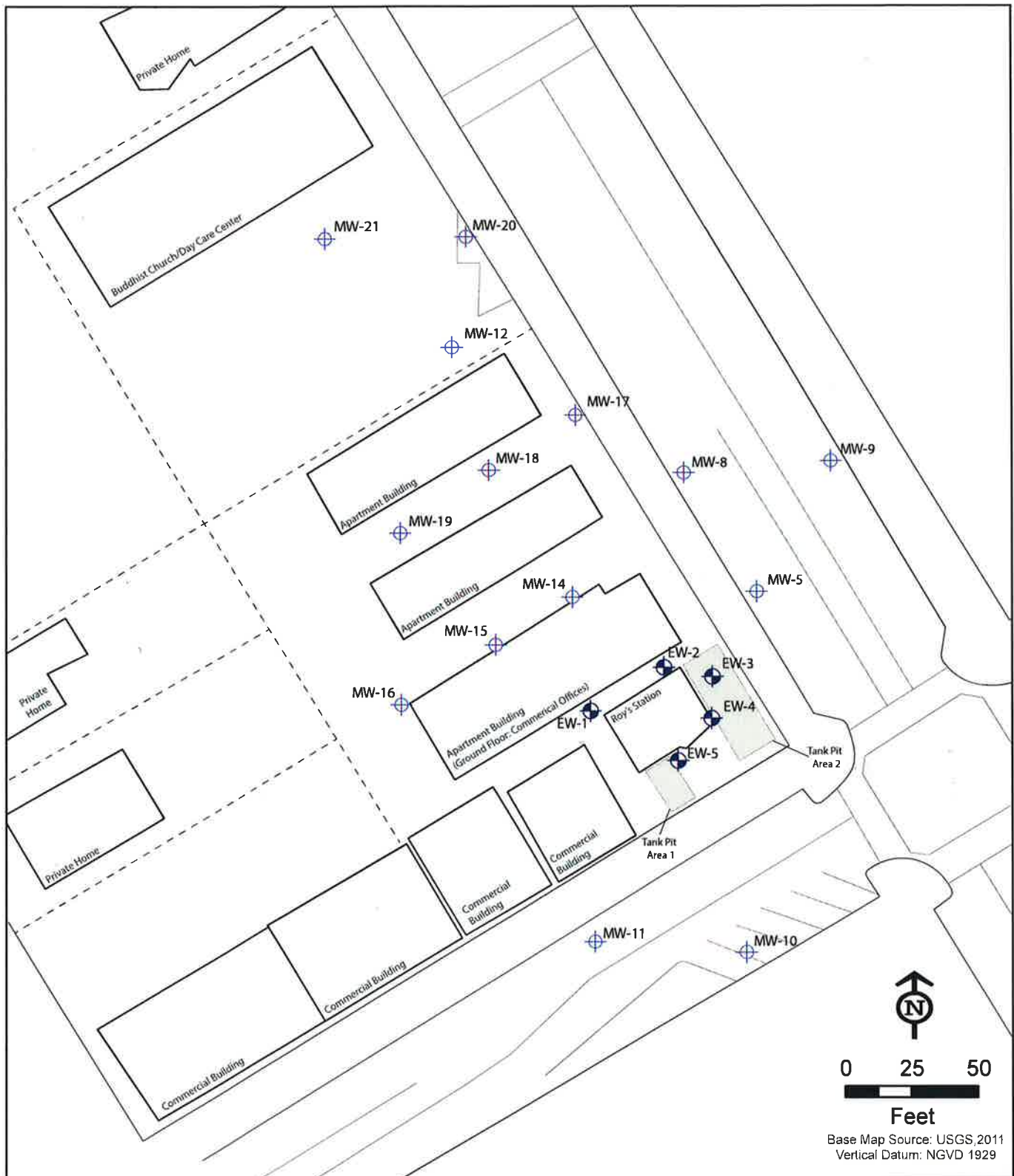


Figure 2

# Site Map

Roy's Mobil  
197 East Jackson Street, San Jose, CA

- Existing Monitor Well
- Extraction Well



Graphics: C. Cary

Date Modified: 05/03/2018

11/28/90

## WATERWORK

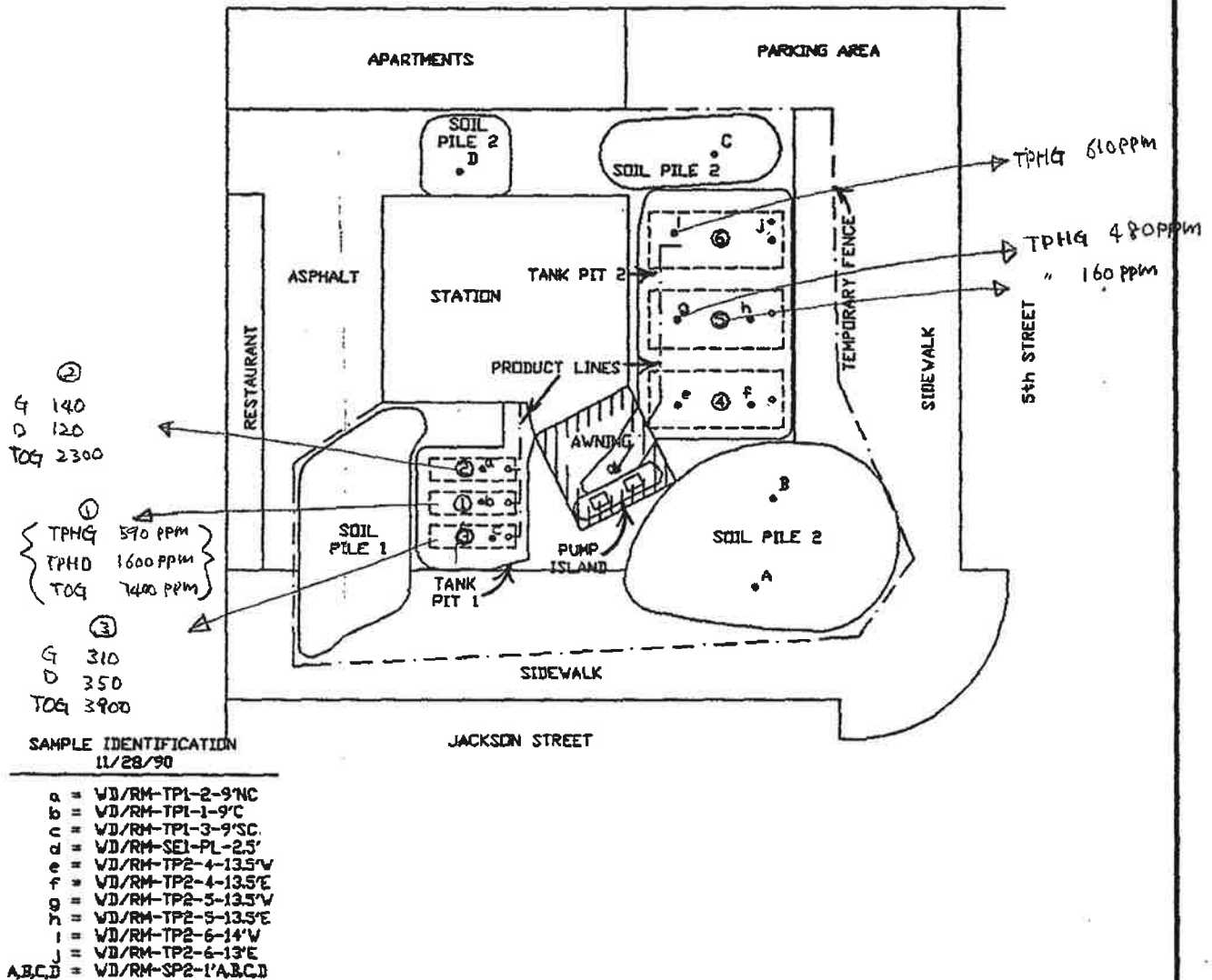


FIGURE 2

SITE PLAN  
ROY'S MOBIL  
197 EAST JACKSON STREET  
SAN JOSE, CA

LEGEND

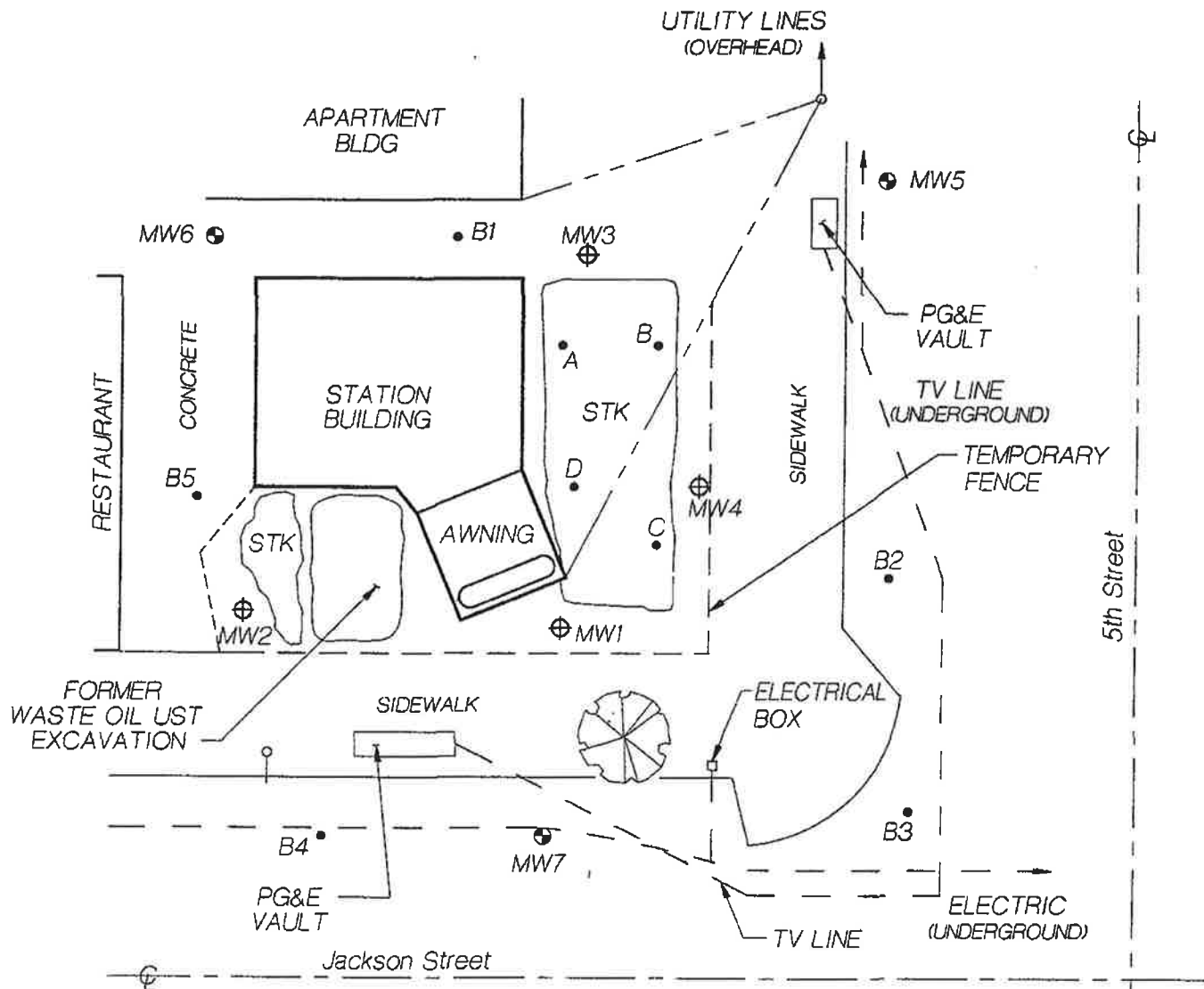
- SOIL SAMPLE (11/28/90)
- ① 600 GALLON WASTE OIL TANK (REMOVED)
- ② 6300 GALLON UNLEADED GASOLINE TANK (REMOVED)
- ③ 6300 GALLON LEADED GASOLINE TANK (REMOVED)



SCALE IN FEET



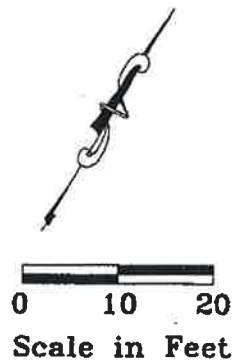


**NOTES:**

1. SITE PLAN ADAPTED FROM FIELD DRAWING
2. WELL LOCATIONS AND ELEVATIONS SURVEYED BY MISSION ENGINEERING

**LEGEND:**

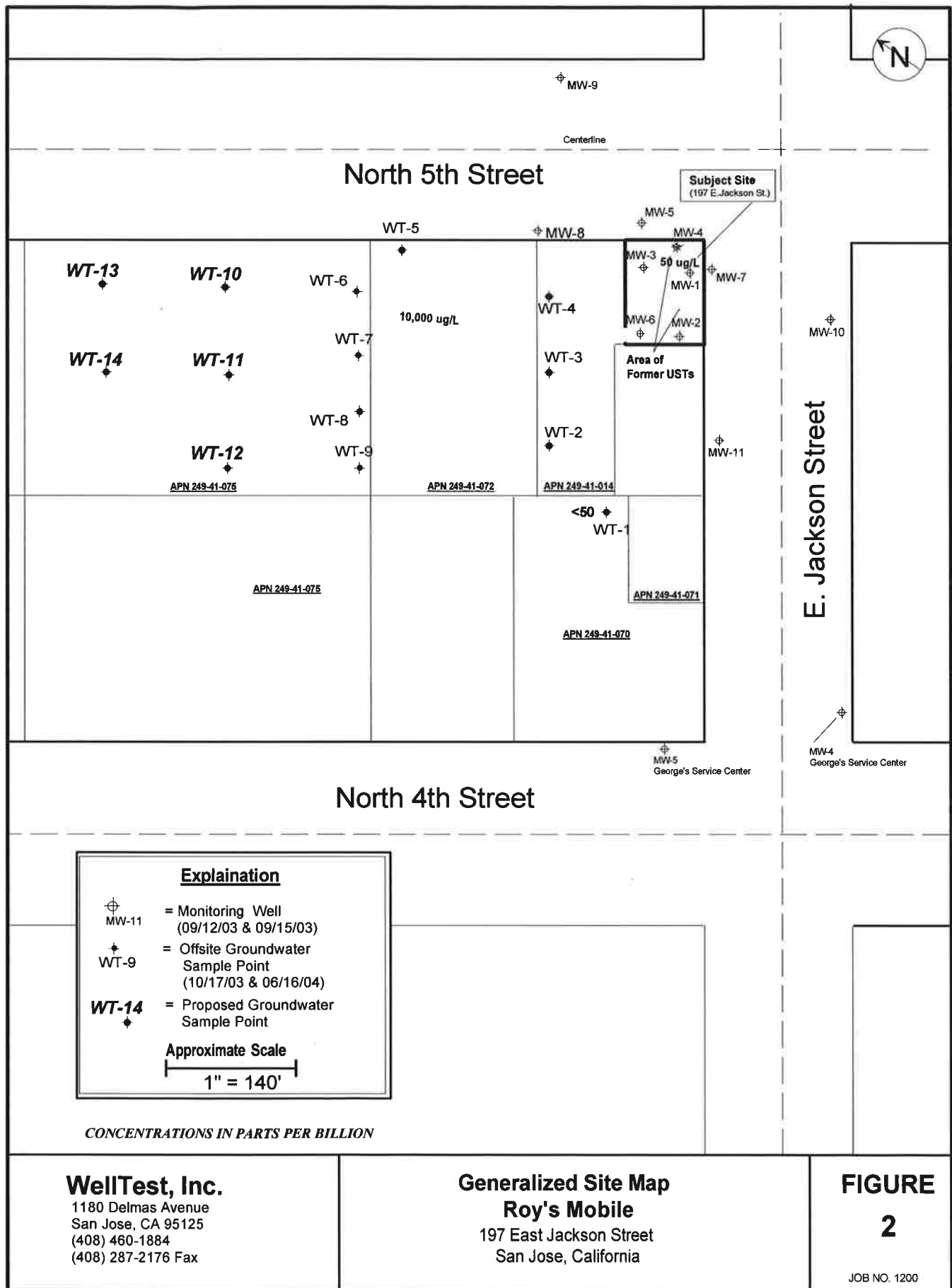
- ⊕ MW2 = MONITORING WELL INSTALLED BY RESNA
- ⊕ MW7 = MONITORING WELL INSTALLED BY WKA
- B3 = SOIL BORING DRILLED BY WKA
- = UTILITY POLE
- ♀ = LIGHT POLE



WALLACE & KUHL & ASSOCIATES, INC.  
GEOTECHNICAL ENGINEERING  
GEOLOGIC & ENVIRONMENTAL SERVICES

**SITE PLAN**  
ROY'S MOBIL  
San Jose, California

WKA NO: 2551.02  
DATE: 8/94  
PLATE NO: 2





**Figure - 2**  
**Site Map**  
**Roy's Mobil**  
**197 East Jackson San Jose, CA**

- |  |                        |  |                               |
|--|------------------------|--|-------------------------------|
|  | Extraction/Sparge Well |  | Soil Gas Well Location        |
|  | Existing Well          |  | Boring and Groundwater Sample |
|  |                        |  | Soil Borings (WKA, 1994)      |



TABLE 1

ROY'S MOBIL  
197 E. Jackson St.  
San Jose, CA  
Laboratory Analysis - Soil  
(concentration in ppm)

DATE	SAMPLE ID	B	T	E	X	TPHG	TPHD	TEL	TOG	CL HC*
11/28/90 (Tank Pull)	WD/RM-TP1-2-9'NC	00.35	00.31	01.70	11.00	140	120	-	2300	ND
	WD/RM-TP1-1-9'C	01.40	01.50	12.00	50.00	590.0	1600	-	7400	ND
	WD/RM-TP1-3-9'SC	00.63	00.60	09.00	36.00	310.0	350	-	3900	ND
	WD/RM-SE1-PL-2.5'	ND	ND	00.007	00.04	ND	-	ND	-	-
	WD/RM-TP2-4-13.5'W	00.79	01.90	01.10	04.80	68.0	-	-	-	-
	WD/RM-TP2-4-13.5'E	00.31	00.27	00.73	01.60	49.0	-	-	-	-
	WD/RM-TP2-5-13.5'W	06.60	20.00	13.00	55.00	480.0	-	-	-	-
	WD/RM-TP2-5-13.5'E	02.70	02.20	05.40	11.00	160.0	-	-	-	-
	WD/RM-TP2-6-14'W	11.00	25.00	16.00	56.00	610.0	-	ND	-	-
	WD/RM-TP2-6-13'E	00.13	00.31	00.73	04.60	86.0	-	ND	-	-
	WD/RM-SP2-1'ABCD	ND	ND	ND	00.027	ND	-	-	-	-
METHOD DETECTION LIMITS		0.005	0.005	0.005	0.005	1.0	10	1.0	30	.050
08/23/91 (Monitoring Wells)	SS-MW1-10.5	26	380	120	900	17000	ND	-	220	-
	SS-MW1-15.5	ND	0.17	0.21	0.89	14	ND	-	ND	-
	SS-MW2-10.5	2.8	8.4	32	110	1400	ND	-	740	-
	SS-MW2-15.5	0.075	0.13	0.25	0.95	20	ND	-	ND	-
	SS-MW3-10.5	21	160	79	340	4200	ND	-	ND	-
	SS-MW3-15.5	0.060	0.16	0.11	0.55	6.3	ND	-	ND	-
METHOD DETECTION LIMITS		0.005	0.005	0.005	0.005	1.0	10	-	50	-

## NOTES:

ppm	=	Parts Per Million
B	=	Benzene
T	=	Toluene
X	=	Xylenes
TPHG	=	Total Petroleum Hydrocarbons as Gasoline
TPHD	=	Total Petroleum Hydrocarbons as Diesel
TOG	=	Total Oil and Grease
CL HC	=	Chlorinated Hydrocarbons
*	=	EPA 8010, 40 Constituents, All Non Detectable
TEL	=	Tetraethyl Lead
ND	=	Not Detected
-	=	Not Analyzed

**TABLE 1**  
**SUMMARY OF ANALYTICAL RESULTS FOR SOIL SAMPLES**  
 Reported in mg/kg (ppm)

SAMPLE DATA			EPA METHOD 8015 MODIFIED Total Petroleum Hydrocarbons			EPA METHOD 8020 Purgeable Aromatics			
Sample Designation	Date Sampled	Sample Depth (feet)	Gasoline	Diesel	Motor Oil	Benzene	Toluene	Ethylbenzene	Xylenes
STK A-D	06/09/94	-	<0.04	<10	95	<0.001	<0.001	<0.001	<0.001
B1-1I	06/29/94	5.5	<0.04	<10	<10	<0.001	<0.001	<0.001	<0.001
B1-2I	06/29/94	10.5	<0.04	<10	<10	<0.001	<0.001	<0.001	<0.001
B2-1I	06/29/94	5.5	<0.04	<10	<10	<0.001	<0.001	<0.001	<0.001
B2-2I	06/29/94	10.5	<0.04	<10	<10	<0.001	<0.001	<0.001	<0.001
B3-1I	06/29/94	5.5	<0.04	<10	<10	<0.001	<0.001	<0.001	<0.001
B3-2I	06/29/94	10.5	<0.04	<10	<10	<0.001	<0.001	<0.001	<0.001
B4-1I	06/29/94	5.5	<0.04	<10	<10	<0.001	<0.001	<0.001	<0.001
B4-2I	06/29/94	10.5	3,300	3,100	3,100	4.5	28	43	180
B5-1I	06/29/94	5.5	0.34	<10	<10	<0.001	0.0018	0.0043	0.016
B5-2I	06/29/94	10.5	180	<10	<10	<0.001	0.37	1.3	5.8
MW5-1I	06/30/94	5.5	<0.04	<10	<10	<0.001	<0.001	<0.001	<0.001
MW5-2I	06/30/94	10.5	<0.04	<10	<10	<0.001	<0.001	<0.001	0.002
MW6-1I	06/30/94	5.5	<0.04	<10	<10	<0.001	<0.001	<0.001	<0.001
MW6-2I	06/30/94	10.5	<0.04	<10	<10	<0.001	<0.001	<0.001	<0.001
MW7-1II	06/29/94	5.0	<0.04	<10	<10	<0.001	<0.001	<0.001	0.002
MW7-2I	06/29/94	10.5	<0.04	<10	<10	<0.001	<0.001	<0.001	<0.001

mg/kg = milligrams per kilogram = ppm = parts per million

MV2351-02.TB1

TABLE 1  
 CUMULATIVE RESULTS OF LABORATORY ANALYSES OF  
 SOIL SAMPLES FROM UST EXCAVATIONS AND SOIL BORINGS  
 Former Fueling Facility  
 Seven Springs Ranch  
 Cupertino, California

Sample Identification	TPHg	Benzene	Toluene	Ethyl- benzene	Total Xylenes	TPHd	TPH-mo
S-4.5-MW8	<1.0	<0.005	<0.005	<0.005	<0.005	<1.0	<5.0
S-13.0-MW8	320.	<0.05	0.16	0.40	1.7	88.	<5.0
S-4.5-MW9	<1.0	<0.005	<0.005	<0.005	<0.005	<1.0	<5.0
S-12.5-MW9	<1.0	<0.005	<0.005	<0.005	<0.005	<1.0	<5.0
S-4.5-MW10	<1.0	0.012	0.007	<0.005	0.011	<1.0	<5.0
S-9.5-MW10	<1.0	<0.005	<0.005	<0.005	<0.005	<1.0	<5.0
S-14.5-MW10	360.	<0.2	0.85	1.9	2.7	30.	<5.0
S-4.5-MW11	<1.0	<0.005	<0.005	<0.005	<0.005	<1.0	<5.0
S-9.5-MW11	<1.0	<0.005	<0.005	<0.005	<0.005	<1.0	<5.0
S-16.0-MW11	2,000.	<0.6	4.7	<0.6	5.7	470.	<5.0

Soil results in milligrams per kilograms (mg/Kg) or parts per million (ppm).

<: Less than the detection limit for the analysis method.

Lab: McCampbell Analytical Inc., Pacheco, California (see Attachment B).

**TABLE 2**  
**SOIL ANALYTICAL RESULTS**  
**Roy's Mobil**  
**197 East Jackson Street**  
**San Jose, CA**

<b>Boring Number</b>	<b>Sample ID</b>	<b>Depth (feet)</b>	<b>Date</b>	<b>TPHg (mg/Kg)</b>	<b>MTBE (mg/Kg)</b>	<b>Benzene (mg/Kg)</b>	<b>Toluene (mg/Kg)</b>	<b>Ethylbenzene (mg/Kg)</b>	<b>Xylenes (mg/Kg)</b>
<b>MW-14</b>	MW14d5	5	04/03/09	<1.0	<0.05	<0.005	<0.005	<0.005	<0.005
	MW14d16	16	04/03/09	<b>48</b>	<0.05	<0.005	<b>0.007</b>	<b>0.015</b>	<b>0.070</b>
<b>MW-15</b>	MW15d5	5	04/03/09	<1.0	<0.05	<0.005	<0.005	<0.005	<0.005
	MW15d16	16	04/03/09	<b>68</b>	<0.05	<b>0.200</b>	<b>0.072</b>	<b>0.018</b>	<b>0.13</b>
<b>MW-16</b>	MW16d5	5	04/03/09	<1.0	<0.05	<0.005	<0.005	<0.005	<0.005
	MW16d16	16	04/03/09	<b>130.0</b>	<0.25	<b>0.51</b>	<b>0.11</b>	<b>2.8</b>	<b>0.62</b>
<b>MW-17</b>	MW17d5	5	04/07/09	<1.0	<0.05	<0.005	<0.005	<0.005	<0.005
	MW17d16	16	04/07/09	<b>51</b>	<0.05	<b>0.034</b>	<b>0.074</b>	<b>0.056</b>	<b>0.14</b>
<b>MW-18</b>	MW18d5	5	04/01/09	<1.0	<0.05	<0.005	<0.005	<0.005	<0.005
	MW18d16	16	04/01/09	<b>170</b>	<0.25	<b>0.025</b>	<b>0.16</b>	<b>0.096</b>	<b>0.48</b>
<b>MW-19</b>	MW19d5	5	04/01/09	<1.0	<0.05	<0.005	<0.005	<0.005	<0.005
	MW19d16	16	04/01/09	<b>53</b>	<0.10	<0.10	<0.10	<b>0.022</b>	<b>0.36</b>
<b>MW-20</b>	MW20d5	5	04/07/09	<1.0	<0.05	<0.005	<0.005	<0.005	<0.005
	MW20d16	16	04/07/09	<b>400</b>	<1.0	<0.10	<b>0.39</b>	<b>0.250</b>	<b>0.98</b>

See List of Acronyms for definitions.

**Table 5**  
**Soil Sample Analytical Results**  
**Roy's Mobil, 197 Jackson St, San Jose, CA**

Location	Sample Date	Depth (feet bgs)	Total Petroleum Hydrocarbons			BTEX Compounds and MTBE					
			Gasoline C7-C12	Diesel C10-C24	Motor Oil C24-C36	Benzene	Toluene	Ethylbenzene	m,p-Xylenes	o-Xylene	MTBE
			mg/Kg	mg/Kg	mg/Kg	ug/Kg	ug/Kg	ug/Kg	ug/Kg	ug/Kg	ug/Kg
ESLs			83	83	370	44	2900	2300	2300	2300	23
C3	4/5/2012	8	0.17	3.4	11	0.85	0.85	0.85	0.85	0.85	NA
		10	8.3	83	5	66	27	27	54	27	NA
		14	2,800	270	50	15,000	18,000	38,000	120,000	48,000	NA
		18	58	8.7	6.2	1,100	19	410	120	130	NA
D1	1/28/2012	15	88	9.9 Y	< 5.0	1300	< 25	650	210 C	150 C	< 100
D2	1/28/2012	9.5	< 0.18	< 1.0	< 5.0	< 0.89	< 0.89	< 0.89	< 0.89	< 0.89	< 3.6
		13	120	14 Y	< 5.0	1100 C	< 21	790	290 C	120 C	<86
D3	1/28/2012	6	0.53	37 Y	270	8	< 0.88	< 0.88	2.6	1.8	< 3.5
		9	1.7	50 Y	320	70	2.3	< 0.94	10	5.3	< 3.8
D5	1/28/2012	9	< 0.15	< 1.0	< 5.0	< 0.76	< 0.76	< 0.76	< 0.76	< 0.76	< 3.0
		15	86	8.2 Y	7.3	1700	130	1000	260	150	< 86
D6	1/28/2012	6	< 0.18	1.7 Y	< 5.0	< 0.91	< 0.91	< 0.91	< 0.91	< 0.91	< 3.6
		15	8.4	9.6 Y	< 5.0	130	15	100	23	12 C	< 22

**Notes:**

NA: Not analyzed

bgs: Below ground surface

mg/kg: Milligrams per kilogram / parts per million (ppm)

ug/kg: micrograms per kilogram / parts per billion (ppb)

Y: Sample exhibits chromatographic pattern which does not resemble standard

<: Concentration is less than the laboratory reporting limit

C: Presence confirmed, but RPD between columns exceeds 40%

Exceeds Environmental Screening Levels (ESLs)



TABLE 2

WD\ROY'S MOBIL  
 197 E. Jackson St.  
 San Jose, CA  
 Laboratory Analysis - Groundwater  
 ( $\mu\text{g}/\text{l}$ )

DATE	SAMPLE ID	B	T	E	X	TPHG	TPHD	TOG
08/29/91	MW-1	8.1	10	12	38	590	ND	ND
	MW-2	55	15	46	92	2400	ND	ND
	MW-3	2600	630	130	470	10,000	ND	ND
	MW-4	990	150	310	960	15,000	ND	-
METHOD DETECTION LIMITS		0.5	0.5	0.5	0.5	50	100	5000

## NOTES:

$\mu\text{g}/\text{l}$  = Micrograms per Liter = Parts per Million  
 BTEX = Benzene, Toluene, Ethylbenzene, Xylenes = Analyzed by EPA Method 8020\602  
 TPHG = Total Petroleum Hydrocarbons as Gasoline = Analyzed by Modified EPA Method 8015  
 TPHD = Total Petroleum Hydrocarbons as Diesel = Analyzed by EPA Method 8015  
 TOG = Total Oil and Grease = Analyzed by EPA Method 5520 B\F  
 ND = Not Detected Above Method Detection Limits  
 - = Not Analyzed

**TABLE 2**  
**SUMMARY OF ANALYTICAL RESULTS FOR WATER SAMPLES**  
 Reported in  $\mu\text{g}/\ell$  (ppb)

SAMPLE DATA		EPA METHOD 8015 Modified Total Petroleum Hydrocarbons	EPA METHOD 8270 Total Petroleum Hydrocarbons	EPA METHOD 5030 (8015/8020) Multicomponent Analysis				
Sample Designation	Date Sampled	Motor Oil	Diesel	Gasoline	Benzene	Toluene	Ethylbenzene	Total Xylenes
MW1	10/16/93	<50	<50	2,200	760	32	<0.3	79
	07/05/94	<1400*	<50	33,000	3,100	170	4,000	2,400
MW2	10/16/93	<50	<50	1,600	91	9.3	100	23
	07/05/94	<1400*	<50	15,000	600	130	710	1,900
MW3	10/16/93	<50	<50	220	100	6.4	<0.3	3.1
	07/05/94	<1400*	<50	700	270	9.2	17	5.8
MW4	10/16/93	<50	<50	30,000	2,600	48	700	250
	07/05/94	<1400*	<50	7,100	540	18	110	130
MW5	07/06/94	<1400*	<50	1,300	160	6.4	14	7.1
MW6	07/06/94	<1400*	<50	47,000	1,300	2,700	1,700	6,300
MW7	07/06/94	<1400*	<50	5,600	62	28	100	<0.5

$\mu\text{g}/\ell$  = Micrograms per Liter = ppb = parts per billion  
 \* = Increased detection limit due to limited sample volume.

MV2551-02.TB2

Table 2  
Ground Water Monitoring Well Analytical Results  
197 E. Jackson, San Jose, California

Well ID	Screened Interval (feet bgs)	Date/Unit	TPHg		TPHd	Benzene		Toluene		Ethylbenzene		Xylenes <sup>3</sup>		MTBE		Diisopropyl ether	Ethyl tert-butyl ether	tert-Amyl methyl ether	t-Butyl alcohol	1,2-Dibromoethane	1,2-Dichloroethane
			µg/L	Flag		µg/L	Flag	µg/L	Flag	µg/L	Flag	µg/L	Flag	µg/L	Flag						
SWRCB LTCP Criteria			--	--	--	1,000	--	--	--	--	--	--	--	1,000	--	--	--	--	--	--	--
Vapor Intrusion ESL <sup>1</sup>			--	--	--	27	--	3,600	--	13	--	1,300	--	1,200	--	--	--	--	50,000	1,500	2,000
MCL Priority ESL <sup>2</sup>			220	--	150	1	--	40	--	30	--	20	--	5	--	--	--	--	--	--	0.5
MW-1	12-27	09/29/95	5,800		1,700	560.0		25.0		390.0		560.0		7.3		1	--	--	--	--	--
MW-1	12-27	01/20/96	29,000		5,200	2,400.0		230.0		2,000.0		3,500.0		200.0		--	--	--	--	--	--
MW-1	12-27	05/25/97	81		73	21.0		<0.5		1.1		1.5		11.0		--	--	--	--	--	--
MW-1	12-27	09/18/98	160		130	4.2		4.5		11.0		24.0		<5.0		--	--	--	--	--	--
MW-1	12-27	02/12/99	100		220	17.0		0.8		0.6		0.9		<5.0		--	--	--	--	--	--
MW-1	12-27	02/02/00	510		190	87.0		3.1		0.8		3.3		<5.0		<1.0	<1.0	<1.0	<5.0	<0.5	<0.5
MW-1	12-27	03/23/01	2,700		1,300	360.0		13.0		79.0		50.0		<10		--	--	--	--	--	--
MW-1	12-27	09/12/03	<50		<50	<0.5		<0.5		<0.5		<0.5		<5.0		--	--	--	--	--	--
MW-1	12-27	03/24/04	<50		--	<0.5		<0.5		<0.5		<0.5		<5.0		--	--	--	--	--	--
MW-1	12-27	06/10/04	<50		--	<0.5		<0.5		<0.5		<0.5		<5.0		--	--	--	--	--	--
MW-1	12-27	09/25/04	<50		--	<0.5		<0.5		<0.5		<0.5		<5.0		--	--	--	--	--	--
MW-1	12-27	12/07/04	<50		--	<0.5		<0.5		<0.5		<0.5		<5.0		--	--	--	--	--	--
MW-1	12-27	03/29/05	<50		--	<0.5		<0.5		<0.5		<0.5		<5.0		--	--	--	--	--	--
MW-1	12-27	06/07/05	<50		--	<0.5		<0.5		<0.5		<0.5		<5.0		--	--	--	--	--	--
MW-1	12-27	09/28/05	<50		--	0.8		1.7		<0.5		1.1		<5.0		--	--	--	--	--	--
MW-1	12-27	03/26/08	<50		<50	<0.5		<0.5		<0.5		<0.5		<5.0		--	--	--	--	--	--
MW-1	12-27	10/29/08	<50		<50	<0.5		<0.5		<0.5		<0.5		<5.0		--	--	--	--	--	--
MW-1	12-27	04/10/09	--		--	--		--		--		--		--		--	--	--	--	--	--
MW-1	12-27	09/29/10	<50		--	<0.5		<0.5		<0.5		<0.5		<5.0		--	--	--	--	--	--
MW-1	12-27	02/02/11	<50		--	<0.5		<0.5		<0.5		<0.5		<0.5		--	--	--	--	--	--
MW-1	12-27	09/27/11	<50		--	<0.5		<0.5		<0.5		<0.5		<5.0		--	--	--	--	--	--
MW-1	12-27	02/23/12	<50		--	<0.5		<0.5		<0.5		<0.5		<5.0		--	--	--	--	--	--
MW-1	12-27	Well Destroyed																			
MW-2	12-27	09/30/95	14,000		8,200	300.0		84.0		1,600.0		510.0		120.0		--	--	--	--	--	--
MW-2	12-27	01/20/96	13,000		6,500	260.0		77.0		1,400.0		530.0		260.0		--	--	--	--	--	--
MW-2	12-27	05/25/97	11,000		13,000	210.0		49.0		570.0		140.0		160.0		--	--	--	--	--	--
MW-2	12-27	09/18/98	3,400		2,200	150.0		31.0		130.0		150.0		<10.0		--	--	--	--	--	--
MW-2	12-27	02/12/99	12,000		15,000	250.0		780.0		550.0		560.0		<10.0		--	--	--	--	--	--
MW-2	12-27	02/02/00	13,000		200	200.0		43.0		240.0		220.0		<20.0		<2.5	<2.5	<2.5	<5.0	<5.0	<5.0
MW-2	12-27	03/23/01	10,000		11,000	220.0		39.0		240.0		220.0		<10		--	--	--	--	--	--
MW-2	12-27	09/12/03	<50		120	1.0		<0.5		<0.5		<0.5		<5.0		--	--	--	--	--	--
MW-2	12-27	03/24/04	200		--	4.4		1.1		14.0		9.3		<5.0		--	--	--	--	--	--
MW-2	12-27	06/10/04	96		--	1.6		0.6		2.0		1.1		<5.0		--	--	--	--	--	--
MW-2	12-27	09/25/04	56		--	<0.5		<0.5		1.2		<0.5		<5.0		--	--	--	--	--	--
MW-2	12-27	12/07/04	470		--	<0.5		1.6		<0.5		<0.5		<5.0		--	--	--	--	--	--
MW-2	12-27	03/29/05	750		--	11.0		0.7		28.0		8.1		<5.0		--	--	--	--	--	--
MW-2	12-27	06/07/05	180		--	3.2		<0.5		11.0		2.6		<5.0		--	--	--	--	--	--
MW-2	12-27	09/28/05	120		--	3.5		3.6		6.2		2.9		<5.0		--	--	--	--	--	--
MW-2	12-27	12/30/05	<50		--	0.9		<0.5		1.1		<0.5		<5.0		--	--	--	--	--	--
MW-2	12-27	03/24/06	250		--	2.2		0.6		3.9		0.7		<5.0		--	--	--	--	--	--
MW-2	12-27	06/20/06	<50		--	<0.5		<0.5		<0.5		<0.5		<5.0		--	--	--	--	--	--
MW-2	12-27	09/26/06	<50		--	1.1		<0.5		2.1		<0.5		<5.0		--	--	--	--	--	--
MW-2	12-27	12/06/06	100		--	1.1		<0.5		1.2		<0.5		<5.0		--	--	--	--	--	--
MW-2	12-27	03/27/07	69		--	0.8		0.6		<0.5		1.5		<5.0		--	--	--	--	--	--
MW-2	12-27	06/14/07	<50		--	<0.5		<0.5		<0.5		<0.5		<5.0		--	--	--	--	--	--
MW-2	12-27	09/29/07	62		--	1.0		<0.5		<0.5		<0.5		<5.0		--	--	--	--	--	--
MW-2	12-27	12/01/07	400		--	1.2		0.6		0.8		<0.5</									



Table 2  
Ground Water Monitoring Well Analytical Results  
197 E. Jackson, San Jose, California

Well ID	Screened Interval (feet bgs)	Date/Unit	TPHg		TPHd	Benzene		Toluene		Ethylbenzene		Xylenes <sup>3</sup>		MTBE		Diisopropyl ether	Ethyl tert-butyl ether	tert-Amyl methyl ether	t-Butyl alcohol	1,2-Dibromoethane	1,2-Dichloroethane
			µg/L	Flag		µg/L	Flag	µg/L	Flag	µg/L	Flag	µg/L	Flag	µg/L	Flag						
SWRCB LTCP Criteria			--	--	--	1,000	--	--	--	--	--	--	--	1,000	--	--	--	--	--	--	--
Vapor Intrusion ESL <sup>1</sup>			--	--	--	27	--	3,600	--	13	--	1,300	--	1,200	--	--	--	--	50,000	1,500	2,000
MCL Priority ESL <sup>2</sup>			220	--	150	1	--	40	--	30	--	20	--	5	--	--	--	--	--	--	0.5
MW-3	15-35	06/20/06	<50		--	<0.5		<0.5		<0.5		<0.5		<5.0							
MW-3	15-35	09/26/06	<50		--	1.1		<0.5		<0.5		<0.5		<5.0							
MW-3	15-35	12/06/06	<50		--	<0.5		<0.5		<0.5		<0.5		<5.0							
MW-3	15-35	03/27/07	<50		--	<0.5		<0.5		<0.5		<0.5		<5.0							
MW-3	15-35	06/14/07	<50		--	<0.5		<0.5		<0.5		<0.5		<5.0							
MW-3	15-35	09/29/07	1,300		--	130.0		6.4		37.0		12.0		<17							
MW-3	15-35	12/01/07	<50		--	0.6		<0.5		<0.5		<0.5		<5.0							
MW-3	15-35	03/26/08	<50		<50	<0.5		<0.5		<0.5		<0.5		<5.0							
MW-3	15-35	05/30/08	<50		<50	<0.5		<0.5		<0.5		<0.5		<5.0							
MW-3	15-35	07/29/08	<50		--	0.8		<0.5		1.1		2.3		<5.0							
MW-3	15-35	10/29/08	<50		<50	<0.5		<0.5		<0.5		<0.5		<5.0							
MW-3	15-35	03/30/09	<50		--	<0.5		<0.5		<0.5		<0.5		<5.0							
MW-3	15-35	04/10/09	--		--	--		--		--		--		--							
MW-3	15-35	08/05/09	<50		--	<0.5		<0.5		<0.5		<0.5		<5.0							
MW-3	15-35	02/10/10	<50		--	<0.5		<0.5		<0.5		<0.5		<5.0							
MW-3	15-35	09/29/10	<50		--	<0.5		<0.5		<0.5		<0.5		<5.0							
MW-3	15-35	02/02/11	<50		--	<0.5		<0.5		<0.5		<0.5		<0.5							
MW-3	15-35	09/27/11	<50		--	2.3		<0.5		<0.5		<0.5		<5.0							
MW-3	15-35	02/23/12	<50		--	<0.5		<0.5		<0.5		<0.5		<5.0							
MW-3	15-35	Well Destroyed																			
MW-4	7-15	09/30/95	380		170	38.0		1.0		1.8		2.8		5.4							
MW-4	7-15	01/20/96	220		<50	32.0		0.5		1.3		9.4		6.6							
MW-4	7-15	Well Destroyed																			
MW-5	7.5-20	09/30/95	3,300		1,300	220.0		86.0		160.0		61.0		7.1							
MW-5	7.5-20	01/20/96	nm		nm	nm		nm		nm		nm		nm							
MW-5	7.5-20	05/25/97	970		1,100	38.0		0.7		12.0		<0.5		<5.0							
MW-5	7.5-20	09/18/98	120		68	49.0		1.5		1.2		2.7		<5.0							
MW-5	7.5-20	02/12/99	270		160	1.9		2.0		1.3		3.4		<5.0							
MW-5	7.5-20	02/02/00	590		150	3.6		0.8		1.0		2.1		<5.0		<1.0	<1.0	<1.0	<5.0	<0.5	<0.5
MW-5	7.5-20	03/23/01	380		200	2.7		0.9		<0.5		0.9		<5.0							
MW-5	7.5-20	09/12/03	1,100		82	9.4		1.0		2.2		2.8		<5.0							
MW-5	7.5-20	12/17/03	3,200		--	24.0		6.4		9.4		6.6		<15							
MW-5	7.5-20	03/24/04	210		--	<0.5		1.0		<0.5		0.9		<5.0							
MW-5	7.5-20	06/10/04	<50		--	<0.5		<0.5		<0.5		<0.5		<5.0							
MW-5	7.5-20	09/25/04	850		--	2.1		1.1		1.6		1.3		<5.0							
MW-5	7.5-20	12/07/04	<50		--	<0.5		<0.5		<0.5		<0.5		<5.0							
MW-5	7.5-20	03/29/05	620		--	1.8		1.0		<0.5		<0.5		<5.0							
MW-5	7.5-20	06/07/05	100		--	0.7		0.6		<0.5		<0.5		<5.0							
MW-5	7.5-20	09/28/05	540		--	3.4		0.8		0.6		<0.5		<10							
MW-5	7.5-20	03/26/08	60		<50	1.1		<0.5		<0.5		<0.5		<5.0							
MW-5	7.5-20	10/29/08	380		180	6.8		0.9		<0.5		0.8		<5.0							
MW-5	7.5-20	04/10/09	--		--	--		--		--		--		--							
MW-5	7.5-20	09/29/10	79		--	<0.5		<0.5		<0.5		<0.5		<5.0							
MW-5	7.5-20	02/02/11	260		--	1.1		0.5		<0.5		<0.5		<0.5							
MW-5	7.5-20	09/27/11	<50		--	<0.5		<0.5		<0.5		<0.5		<5.0							
MW-5	7.5-20	02/23/12	<50		--	<0.5		<0.5		<0.5		<0.5		<5.0							
MW-5	7.5-20	09/27/12	75		--	0.6		<0.5		<0.5		<0.5		<2							
MW-5	7.5-20	02/14/13	<50		--	0.8		<0.5		<0.5		<0.5		<2							
MW-5	7.5-20	08/19/13	<50		--	<0.5		<0.5		<0.5		<0.5		<2							
MW-5	7.5-20	03/20/14	<50		--	<0.5		<0.5		<0.5		<0.5		<2							
MW-5	7.5-20	09/24/14	69		--	0.9		<0.5		<0.5		<0.5									

Table 2  
Ground Water Monitoring Well Analytical Results  
197 E. Jackson, San Jose, California

Well ID	Screened Interval (feet bgs)	Date/Unit	TPHg		TPHd	Benzene		Toluene		Ethylbenzene		Xylenes <sup>3</sup>		MTBE		Diisopropyl ether	Ethyl tert-butyl ether	tert-Amyl methyl ether	t-Butyl alcohol	1,2-Dibromoethane	1,2-Dichloroethane
			µg/L	Flag		µg/L	Flag	µg/L	Flag	µg/L	Flag	µg/L	Flag								
SWRCB LTCP Criteria			--	--	--	1,000	--	--	--	--	--	--	--	1,000	--	--	--	--	--	--	--
Vapor Intrusion ESL <sup>1</sup>			--	--	--	27	--	3,600	--	13	--	1,300	--	1,200	--	--	--	--	50,000	1,500	2,000
MCL Priority ESL <sup>2</sup>			220	--	150	1	--	40	--	30	--	20	--	5	--	--	--	--	--	--	0.5
MW-6	7-20	12/06/06	2,000		--	59.0		5.6		42.0		17.0		<50		--	--	--	--	--	--
MW-6	7-20	03/27/07	5,400		--	480.0		33.0		140.0		81.0		<50		--	--	--	--	--	--
MW-6	7-20	06/14/07	2,400		--	120.0		12.0		51.0		28.0		<50		--	--	--	--	--	--
MW-6	7-20	09/29/07	<50		--	<0.5		<0.5		<0.5		<0.5		<5.0		--	--	--	--	--	--
MW-6	7-20	12/01/07	1,800		--	140.0		8.6		34.0		17.0		<17		--	--	--	--	--	--
MW-6	7-20	03/26/08	8,500		2,300	590.0		33.0		150.0		150.0		<180		--	--	--	--	--	--
MW-6	7-20	05/30/08	6,000		2,100	430.0		48.0		120.0		140.0		<90		--	--	--	--	--	--
MW-6	7-20	07/29/08	3,100		--	190.0		19.0		37.0		51.0		<50		--	--	--	--	--	--
MW-6	7-20	10/29/08	1,700		430	120.0		9.7		26.0		19.0		<17		--	--	--	--	--	--
MW-6	7-20	03/30/09	230		--	1.6		0.8		<0.5		1.6		<5.0		--	--	--	--	--	--
MW-6	7-20	04/10/09	--		--	--		--		--		--		--		--	--	--	--	--	--
MW-6	7-20	08/05/09	160		--	0.6		<0.5		<0.5		<0.5		<5.0		--	--	--	--	--	--
MW-6	7-20	02/10/10	260		--	5.7		1.0		<0.5		4.6		<5.0		--	--	--	--	--	--
MW-6	7-20	09/29/10	650		--	26.0		2.8		4.9		6.5		<5.0		--	--	--	--	--	--
MW-6	7-20	02/02/11	630		280	29.0		3.7		5.5		7.7		<0.5		--	--	--	--	--	--
MW-6	7-20	09/27/11	400		--	13.0		1.2		1.2		1.8		<5.0		--	--	--	--	--	--
MW-6	7-20	02/23/12	360		--	23.0		1.4		2.1		2.2		<5.0		--	--	--	--	--	--
MW-6	7-20	09/27/12	100		--	2.6		<0.5		<0.5		<0.5		<2		--	--	--	--	--	--
MW-6	7-20	02/14/13	270		--	19.0		2.8		1.5		4.3		<2		--	--	--	--	--	--
MW-7	6-20	09/30/95	260		220	11.0		1.9		0.8		2.1		<5.0		--	--	--	--	--	--
MW-7	6-20	05/25/97	<50		<50	<0.50		<0.50		0.9		0.5		<5.0		--	--	--	--	--	--
MW-7	6-20	09/18/98	<50		160	<0.50		<0.50		<0.50		<0.50		<5.0		--	--	--	--	--	--
MW-7	6-20	02/12/99	<50		<50	<0.50		<0.50		<0.50		<0.50		<5.0		--	--	--	--	--	--
MW-7	6-20	02/02/00	<50		<50	<0.50		<0.50		<0.50		<0.50		<5.0		<1.0	<1.0	<1.0	<5.0	<0.5	<0.5
MW-7	6-20	03/23/01	<50		<50	<0.50		<0.50		<0.50		<0.50		<5.0		--	--	--	--	--	--
MW-7	6-20	03/19/03	--		--	--		--		--		--		--		--	--	--	--	--	--
MW-7	6-20	09/12/03	<50		<50	<0.5		<0.5		<0.5		<0.5		<5.0		--	--	--	--	--	--
MW-7	6-20	12/07/04	<50		--	<0.5		<0.5		<0.5		<0.5		<5.0		--	--	--	--	--	--
MW-7	6-20	10/29/08	<50		<50	<0.5		<0.5		<0.5		<0.5		<5.0		--	--	--	--	--	--
MW-7	6-20	04/10/09	--		--	--		--		--		--		--		--	--	--	--	--	--
MW-7	6-20	09/29/10	<50		--	<0.5		<0.5		<0.5		<0.5		<5.0		--	--	--	--	--	--
MW-7	6-20	02/02/11	<50		--	<0.5		<0.5		0.6		<0.5		<0.5		--	--	--	--	--	--
MW-7	6-20	09/27/11	<50		--	<0.5		<0.5		<0.5		<0.5		<5.0		--	--	--	--	--	--
MW-7	6-20	02/23/12	<50		--	<0.5		<0.5		<0.5		<0.5		<5.0		--	--	--	--	--	--
MW-7	6-20	Well Destroyed																			
MW-8	6-13.5	01/20/96	3,900		8,200	210		14.0		7.5		21		18		--	--	--	--	--	--
MW-8	6-13.5	05/25/97	1,300		860	530		2.0		1.6		1.2		24		--	--	--	--	--	--
MW-8	6-13.5	09/18/98	490		680	75		0.6		<0.50		0.4		<5.0		--	--	--	--	--	--
MW-8	6-13.5	02/12/99	230		110	61		0.7		<0.50		1.0		<5.0		--	--	--	--	--	--
MW-8	6-13.5	02/02/00	1,300		470	260		1.4		<0.50		1.2		<5.0		<1.0	<1.0	<1.0	<5.0	<0.5	<0.5
MW-8	6-13.5	03/23/01	78		53	<0.50		<0.50		<0.50		<0.50		<5.0		--	--	--	--	--	--
MW-8	6-13.5	04/01/02	88		94	<0.5		<0.5		<0.5		<0.5		<5		<0.5	<0.5	<0.5	<5	<0.5	<0.5
MW-8	6-13.5	09/30/02	300		290	3.0		5.0		2.1		6.3		<5.0		<0.5	<0.5	<0.5	<5.0	<0.5	<0.5
MW-8	6-13.5	12/21/02	240		290	3.3		0.6		<0.5		1.0		<5.0		--	--	--	--	--	--
MW-8	6-13.5	03/19/03	--		--	--		--		--		--		--		--	--	--	--	--	--
MW-8	6-13.5	09/12/03	2,100		2,800	10.0		1.2		<0.5		3.0		<5.0		--	--	--	--	--	--
MW-8	6-13.5	12/17/03	170		--	1.7		<0.5		<0.5		1.7		<5.0		--	--	--	--	--	--
MW-8	6-13.5	03/24/04	<50		--	<0.5		<0.5		<0.5		<0.5		<5.0		--	--	--			



Table 2  
Ground Water Monitoring Well Analytical Results  
197 E. Jackson, San Jose, California

Well ID	Screened Interval (feet bgs)	Date/Unit	TPHg		TPHd	Benzene		Toluene		Ethylbenzene		Xylenes <sup>3</sup>		MTBE		Diisopropyl ether	Ethyl tert-butyl ether	tert-Amyl methyl ether	t-Butyl alcohol	1,2-Dibromoethane	1,2-Dichloroethane
			µg/L	Flag		µg/L	Flag	µg/L	Flag	µg/L	Flag	µg/L	Flag	µg/L	Flag						
SWRCB LTCP Criteria			--	--	--	1,000	--	--	--	--	--	--	--	1,000	--	--	--	--	--	--	--
Vapor Intrusion ESL <sup>1</sup>			--	--	--	27	--	3,600	--	13	--	1,300	--	1,200	--	--	--	--	50,000	1,500	2,000
MCL Priority ESL <sup>2</sup>			220	--	150	1	--	40	--	30	--	20	--	5	--	--	--	--	--	--	0.5
MW-8	6-13.5	10/06/15	1,600	Y	--	44.0	--	< 0.5	--	2.1	C	6.9	--	< 2	--	--	--	--	--	--	--
MW-8	6-13.5	07/14/16	1,400	--	--	27.0	--	1.4	--	0.6	--	2.9	--	16.0	--	--	--	--	--	--	--
MW-8	6-13.5	12/13/16	810	--	--	21.0	--	1.5	--	< 0.5	--	4.6	--	< 5	--	--	--	--	--	--	--
MW-9	8-13	01/20/96	< 50	--	< 50	< 0.5	--	< 0.5	--	< 0.5	--	< 0.5	--	< 0.5	--	--	--	--	--	--	--
MW-9	8-13	05/25/97	< 50	--	73	< 0.50	--	< 0.50	--	< 0.50	--	< 0.50	--	< 5.0	--	--	--	--	--	--	--
MW-9	8-13	09/18/98	< 50	--	< 50	< 0.50	--	< 0.50	--	< 0.50	--	< 0.50	--	< 5.0	--	--	--	--	--	--	--
MW-9	8-13	02/12/99	< 50	--	< 50	< 0.50	--	< 0.50	--	< 0.50	--	< 0.50	--	< 5.0	--	--	--	--	--	--	--
MW-9	8-13	02/02/00	< 50	--	< 50	< 0.50	--	< 0.50	--	< 0.50	--	< 0.50	--	< 5.0	--	< 1.0	< 1.0	< 1.0	< 5.0	< 0.5	< 0.5
MW-9	8-13	03/23/01	< 50	--	< 50	< 0.50	--	< 0.50	--	< 0.50	--	< 0.50	--	< 5.0	--	--	--	--	--	--	--
MW-9	8-13	04/01/02	< 50	--	< 50	< 0.5	--	< 0.5	--	< 0.5	--	< 0.5	--	< 5.0	--	< 0.5	< 0.5	< 0.5	< 5	< 0.5	< 0.5
MW-9	8-13	09/30/02	< 50	--	< 50	1.0	--	3.2	--	1.3	--	4.5	--	< 5.0	--	< 0.5	< 0.5	< 0.5	< 5.0	< 0.5	< 0.5
MW-9	8-13	12/21/02	< 50	--	< 50	< 0.5	--	< 0.5	--	< 0.5	--	< 0.5	--	< 5.0	--	--	--	--	--	--	--
MW-9	8-13	03/19/03	--	--	--	--	--	--	--	--	--	--	--	--	--	--	--	--	--	--	--
MW-9	8-13	09/12/03	< 50	--	< 50	< 0.5	--	< 0.5	--	< 0.5	--	< 0.5	--	< 5.0	--	--	--	--	--	--	--
MW-9	8-13	12/07/04	< 50	--	--	< 0.5	--	< 0.5	--	< 0.5	--	< 0.5	--	< 5.0	--	--	--	--	--	--	--
MW-9	8-13	07/29/08	--	--	--	--	--	--	--	--	--	--	--	--	--	--	--	--	--	--	--
MW-9	8-13	10/29/08	< 50	--	< 50	< 0.5	--	< 0.5	--	< 0.5	--	< 0.5	--	< 5.0	--	--	--	--	--	--	--
MW-9	8-13	04/10/09	--	--	--	--	--	--	--	--	--	--	--	--	--	--	--	--	--	--	--
MW-9	8-13	09/29/10	< 50	--	--	< 0.5	--	< 0.5	--	< 0.5	--	< 0.5	--	< 5.0	--	--	--	--	--	--	--
MW-9	8-13	02/02/11	< 50	--	--	< 0.5	--	< 0.5	--	< 0.5	--	< 0.5	--	< 0.5	--	--	--	--	--	--	--
MW-9	8-13	09/27/11	< 50	--	--	< 0.5	--	< 0.5	--	< 0.5	--	< 0.5	--	< 5.0	--	--	--	--	--	--	--
MW-9	8-13	02/23/12	< 50	--	--	< 0.5	--	< 0.5	--	< 0.5	--	< 0.5	--	< 5.0	--	--	--	--	--	--	--
MW-9	8-13	09/27/12	< 50	--	--	< 0.5	--	< 0.5	--	< 0.5	--	< 0.5	--	< 2	--	--	--	--	--	--	--
MW-9	8-13	02/14/13	< 50	--	--	< 0.5	--	< 0.5	--	0.5	--	1.8	--	< 2	--	--	--	--	--	--	--
MW-9	8-13	08/19/13	< 50	--	--	0.8	--	< 0.5	--	1.0	--	< 0.5	--	< 2	--	--	--	--	--	--	--
MW-9	8-13	03/20/14	< 50	--	--	< 0.5	--	< 0.5	--	< 0.5	--	< 0.5	--	< 2	--	--	--	--	--	--	--
MW-9	8-13	09/24/14	< 50	--	--	< 0.5	--	< 0.5	--	< 0.5	--	< 0.5	--	< 2	--	--	--	--	--	--	--
MW-9	8-13	04/08/15	< 50	--	--	< 0.5	--	< 0.5	--	< 0.5	--	< 0.5	--	< 2	--	--	--	--	--	--	--
MW-9	8-13	10/06/15	< 50	--	--	< 0.5	--	< 0.5	--	< 0.5	--	< 0.5	--	< 2	--	--	--	--	--	--	--
MW-9	8-13	07/14/16	< 50	--	--	< 0.5	--	< 0.5	--	< 0.5	--	< 1.5	--	< 5	--	--	--	--	--	--	--
MW-9	8-13	12/13/16	< 50	--	--	< 0.5	--	< 0.5	--	< 0.5	--	< 1.5	--	< 5	--	--	--	--	--	--	--
MW-10	9-15	01/20/96	660	--	720	0.5	--	3.7	--	2.0	--	2.1	--	7.6	--	--	--	--	--	--	--
MW-10	9-15	05/25/97	< 50	--	< 50	< 0.50	--	< 0.50	--	< 5.0	--	< 5.0	--	< 5.0	--	--	--	--	--	--	--
MW-10	9-15	09/18/98	< 50	--	< 50	< 0.50	--	< 0.50	--	< 5.0	--	< 5.0	--	< 5.0	--	--	--	--	--	--	--
MW-10	9-15	02/12/99	< 50	--	< 50	< 0.50	--	< 0.50	--	< 5.0	--	< 5.0	--	< 5.0	--	--	--	--	--	--	--
MW-10	9-15	02/02/00	< 50	--	< 50	< 0.50	--	< 0.50	--	< 5.0	--	< 5.0	--	< 5.0	--	< 1.0	< 1.0	< 1.0	< 5.0	< 0.5	< 0.5
MW-10	9-15	03/23/01	< 50	--	< 50	< 0.50	--	< 0.50	--	< 5.0	--	< 5.0	--	< 5.0	--	--	--	--	--	--	--
MW-10	9-15	09/12/03	< 50	--	< 50	< 0.5	--	< 0.5	--	< 0.5	--	< 0.5	--	< 5.0	--	--	--	--	--	--	--
MW-10	9-15	12/07/04	< 50	--	--	< 0.5	--	< 0.5	--	< 0.5	--	< 0.5	--	< 5.0	--	--	--	--	--	--	--
MW-10	9-15	10/29/08	< 50	--	< 50	< 0.5	--	< 0.5	--	< 0.5	--	< 0.5	--	< 5.0	--	--	--	--	--	--	--
MW-10	9-15	04/10/09	--	--	--	--	--	--	--	--	--	--	--	--	--	--	--	--	--	--	--
MW-10	9-15	09/29/10	< 50	--	--	< 0.5	--	< 0.5	--	< 0.5	--	< 0.5	--	< 5.0	--	--	--	--	--	--	--
MW-10	9-15	02/02/11	< 50	--	--	< 0.5	--	< 0.5	--	< 0.5	--	< 0.5	--	< 0.5	--	--	--	--	--	--	--
MW-10	9-15	09/27/11	< 50	--	--	< 0.5	--	< 0.5	--	< 0.5	--	< 0.5	--	< 5.0	--	--					



**Table 2**  
**Ground Water Monitoring Well Analytical Results**  
**197 E. Jackson, San Jose, California**

Well ID	Screened Interval (feet bgs)	Date/Unit	TPHg		Flag	TPHd		Benzene	Flag	Toluene		Flag	Ethylbenzene		Flag	Xylenes <sup>3</sup>		Flag	MTBE		Flag	Diisopropyl ether		Flag	Ethyl tert-butyl ether	tert-Amyl methyl ether	t-Butyl alcohol	1,2-Dibromoethane	1,2-Dichloroethane
			µg/L			µg/L	µg/L			µg/L	µg/L		µg/L	µg/L		µg/L	µg/L		µg/L	µg/L		µg/L	µg/L		µg/L		µg/L		
SWRCB LTCP Criteria			--	--	--	--	1,000	--	--	--	--	--	--	--	--	1,000	--	--	--	--	--	--	--	--	--	--	--	--	
Vapor Intrusion ESL <sup>1</sup>			--	--	--	--	27	--	--	3,600	--	--	13	--	--	1,300	--	--	--	--	--	--	--	--	--	50,000	1,500	2,000	
MCL Priority ESL <sup>2</sup>			220	--	--	150	1	--	--	40	--	--	30	--	--	20	--	--	--	--	--	--	--	--	--	--	--	0.5	
MW-12	10-20	03/27/07	1,500				28.0			1.5			<0.5			1.0			<10										
MW-12	10-20	06/14/07	5,800				66.0			16.0			6.5			12.0			<50										
MW-12	10-20	09/29/07	1,500				27.0			3.2			2.5			2.0			<10										
MW-12	10-20	12/01/07	2,100				34.0			2.9			<1.0			1.6			<10										
MW-12	10-20	03/26/08	530			290	8.5			1.5			1.2			1.4			<5.0										
MW-12	10-20	05/30/08	1,500			510	32.0			3.8			4.0			2.2			<10										
MW-12	10-20	07/29/08	500				9.0			1.3			2.5			1.1			<5.0										
MW-12	10-20	10/29/08	320			120	5.8			0.9			1.7			0.6			<5.0										
MW-12	10-20	03/30/09	<50				<0.5			<0.5			<0.5			<0.5			<5.0										
MW-12	10-20	04/10/09	--				--			--			--			--			--										
MW-12	10-20	08/05/09	460			--	8.5			1.0			<0.5			0.7			<5.0										
MW-12	10-20	02/10/10	120			--	0.9			0.6			<0.5			1.1			<5.0										
MW-12	10-20	09/29/10	<50			--	<0.5			<0.5			<0.5			<0.5			<5.0										
MW-12	10-20	9/29/2010*	<50			--	<0.5			<0.5			<0.5			<0.5			<5.0										
MW-12	10-20	02/02/11	570			--	9.0			2.0			1.1			1.6			<0.5										
MW-12	10-20	09/27/11	310			--	4.6			1.0			0.6			0.8			<5.0										
MW-12	10-20	02/23/12	1,400			--	19.0			3.9			1.6			2.4			<10										
MW-12	10-20	09/27/12	260			--	1.2			<0.5			<0.5			<0.5			<2										
MW-12	10-20	02/14/13	190			--	4.3			1.9			1.7			5.1			<2										
MW-12	10-20	08/19/13	810	Y		--	12.0			<0.5			1.8			1.7			<2										
MW-12	10-20	03/20/14	250	Y		--	3.6			1.9			<0.5			1.3			<2										
MW-12	10-20	09/24/14	220			--	2.0			0.7			0.6			<0.5			--										
MW-12	10-20	04/08/15	<50			--	19.0			<0.5			2.3			2.7			<2										
MW-12	10-20	10/06/15	56	Y		--	<0.5			<0.5			<0.5			<0.5			<2										
MW-12	10-20	07/14/16	320			--	25.0			4.3			0.7			<1.5			12.0										
MW-12	10-20	12/13/16	<50			--	<0.5			<0.5			<0.5			<1.5			<5										
MW-14	11-16	04/10/09	18,000			--	1,600			130			1,400			870			<250										
MW-14	11-16	08/05/09	21,000			--	1,700			96			1,800			550			<250										
MW-14	11-16	02/10/10	13,000			--	1,000			55			930			280			<350										
MW-14	11-16	09/29/10	6,300			--	940			43			710			140			<120										
MW-14	11-16	02/02/11	6,300			3,700	970			54			750			150			<50										
MW-14	11-16	09/27/11	6,500			--	880			53			850			170			<110										
MW-14	11-16	02/23/12	6,100			--	770			53			770			120			<50										
MW-14	11-16	09/27/12	8,100	Y		--	380			30			510			63			<3.1							<3.1	<3.1		
MW-14	11-16	02/14/13	12,000			--	1,100			94			1,400			210			<2										
MW-14	11-16	08/19/13	8,600			--	830			110			1,100			230			<2										
MW-14	11-16	03/20/14	9,100			--	1,100			87			1,200			170			<2										
MW-14	11-16	09/25/14	6,700			--	570			58			720			116			--										
MW-14	11-16	04/07/15	30,000			--	1,200			170			1,500			380			<1000										
MW-14	11-16	10/06/15	15,000			--	1,200			130	C		1,500			234			<2										
MW-14	11-16	07/14/16	9,200			--	1,200			93			1,500			220			<100										
MW-14	11-16	12/13/16	13,000			--	1,400			120			1,700			350			<150										
MW-14	11-16	06/15/17	11,000			--	1,000			77			1,000			180			<50										
MW-14	11-16	11/07/17	13,000			--	1,100			83			1,300			150			<50										
MW-14	11-16	04/18/18	14,000			--	990			59			1,200			150			<10										
MW-15	11-16	04/10/09	9,700			--	200			29			25			48			<60										
MW-15	11-16	08/05/09	11,000			--	150			24			25			28			<50										
MW-15	11-16	02/10/10	10,000			--	160			19			25			24			<250										
MW-15	11-16	09/29/10	6,200			--	160			25			19			51			<180										
MW-15	11-16	02/02/11	5,800			--	110			23			15			49			<75										
MW-15	11-16	09/27/11	5,000			--	140			23			24			28			<60										
MW-15	11-16	02/23/12	3,400			--	62			16			14			23			<30										
MW-15	11-16	09/27/12	3,500			--	75			29			18			40			<1.0							<1.0	<1.0		
MW-15	11-16	02/14/13	5,300			--	91			26			17			31			<2										
MW-15	11-16	08/19/13	6,000			--	120			<0.5			16			49			<2										
MW-15	11-16	03/20/14	5,400			--	140			33			16			51			<2										
MW-15	11-16	09/24/14	6,100			--	73			24			16			37			--										
MW-15	11-16	04/07/15	7,100			--	150			42			19			41			<2										
MW-15	11-16	10/06/15	3,900	Y		--	110			27	C		18			27			<2										
MW-15	11-16	07/14/16	3,400			--	98			18			10			32			<45										
MW-15	11-16	12/13/16	5,200			--	110			22			13			45			<50										
MW-16	11-16	04/10/09	34,000			--	6.2			49			25			170			<50										
MW-16	11-16	08/05/09	3,500			--	3.1			7.0			1.3			7.1			<5.0										
MW-16	11-16	02/10/10	4,300			--	6.3			6.1			<10			10.0			<10										
MW-16	11-16	09/29/10	790			--	1.1			1.6			<0.5			5.1			<5.0										
MW-16	11-16	02/02/11	730			--	<0.5			1.5			<0.5			1.7			<0.5										
MW-16	11-16	09/27/11	430			--	0.7			1.3			<0.5			3.7			<5.0										
MW-16	11-16	02/23/12	1,500			--	0.9			2.4			0.7			4.6			<5.0										
MW-16																													



Table 2  
Ground Water Monitoring Well Analytical Results  
197 E. Jackson, San Jose, California

Well ID	Screened Interval (feet bgs)	Date/Unit	TPHg		TPHd	Benzene		Toluene		Ethylbenzene		Xylenes <sup>3</sup>		MTBE		Diisopropyl ether	Ethyl tert-butyl ether	tert-Amyl methyl ether	t-Butyl alcohol	1,2-Dibromoethane	1,2-Dichloroethane
			µg/L	Flag		µg/L	Flag	µg/L	Flag	µg/L	Flag	µg/L	Flag	µg/L	Flag						
SWRCB LTCP Criteria			--	--	--	1,000	--	--	--	--	--	--	--	1,000	--	--	--	--	--	--	--
Vapor Intrusion ESL <sup>1</sup>			--	--	--	27	--	3,600	--	13	--	1,300	--	1,200	--	--	--	--	50,000	1,500	2,000
MCL Priority ESL <sup>2</sup>			220	--	150	1	--	40	--	30	--	20	--	5	--	--	--	--	--	--	0.5
MW-17	11-16	02/02/11	5,400		1,900	89.0		6.7		7.0		19.0		<110							
MW-17	11-16	09/27/11	5,200		--	210.0		8.8		7.9		11.0		<50							
MW-17	11-16	02/23/12	4,000		--	66.0		4.7		3.5		4.2		<10							
MW-17	11-16	09/27/12	4,600		--	64.0		<0.5		11.0		8.7		<2							
MW-17	11-16	02/14/13	6,000		--	710.0		13.0		<8.3		<8.3		<33							
MW-17	11-16	08/19/13	3,400	Y	--	110.0		<0.5		6.0		15.1		<33							
MW-17	11-16	03/20/14	4,700	Y	--	95.0		<0.5		13.0		11.0		<33							
MW-17	11-16	09/24/14	3,200		--	26.0		5.8		7.2		9.3		--							
MW-17	11-16	04/07/15	<50		--	41.0		<0.5		5.5		8.1		<2							
MW-17	11-16	10/06/15	3,300	Y	--	51.0	C	<0.5		<0.5		6.8	C	<2							
MW-17	11-16	07/14/16	3,100		--	20.0		3.3		2.7		<1.5		<5							
MW-17	11-16	12/13/16	2,700		--	22.0		4.5		<2.5		<7.5		<25							
MW-18	11-16	04/10/09	2,200		--	5.9		3.0		2.5		5.7		<5.0							
MW-18	11-16	08/05/09	7,900		--	38.0		9.0		46.0		12.0		<50							
MW-18	11-16	02/10/10	3,900		--	18.0		4.3		9.8		7.8		<65							
MW-18	11-16	09/29/10	4,700		--	29.0		6.3		12.0		9.7		<50							
MW-18	11-16	02/02/11	3,300		--	8.9		4.5		6.1		6.8		<15							
MW-18	11-16	09/27/11	990		--	6.3		2.9		12.0		4.8		<5.0							
MW-18	11-16	02/23/12	2,800		--	6.8		3.9		14.0		5.6		<17							
MW-18	11-16	09/27/12	2,900	Y	--	21.0		<0.5		12.0		7.8		<2							
MW-18	11-16	02/14/13	2,000		--	<0.5		5.5		6.5		4.9		<2							
MW-18	11-16	08/19/13	4,300	Y	--	35.0		<0.5		11.0		17.2		<2							
MW-18	11-16	03/20/14	3,700	Y	--	29.0		<0.5		11.0		15.0		<2							
MW-18	11-16	09/25/14	3,200		--	28.0		7.1		10.0		12.2		--							
MW-18	11-16	04/07/15	3,300		--	38.0		<0.5		5.1		40.1		33.0							
MW-18	11-16	10/06/15	1,900	Y	--	15.0		<0.5		5.5		9.1		<2							
MW-18	11-16	07/14/16	2,400		--	22.0		3.3		3.0		4.1		<5							
MW-18	11-16	12/13/16	2,300		--	16.0		3.3		1.9		3.4		<5							
MW-19	11-16	04/10/09	910	12	40,207	2.6		1.5		<0.5		2.2		<5.0							
MW-19	11-16	08/05/09	370		--	4.1		1.0		<0.5		2.1		<50							
MW-19	11-16	02/10/10	360		--	2.3		0.6		<0.5		0.8		<50							
MW-19	11-16	09/29/10	270		--	1.9		0.8		<0.5		1.3		<10							
MW-19	11-16	02/02/11	120		--	0.9		<0.5		<0.5		<0.5		<0.5							
MW-19	11-16	09/27/11	170		--	0.8		<0.5		<0.5		<0.5		<5.0							
MW-19	11-16	02/23/12	150		--	1.0		0.5		<0.5		<0.5		<5.0							
MW-19	11-16	09/27/12	370		--	3.5		<0.5		<0.5		1.2		<2							
MW-19	11-16	02/14/13	<50			<0.5		<0.5		<0.5		<0.5		<2							
MW-19	11-16	08/19/13	130	Y	--	2.0		0.6		<0.5		<0.5		<2							
MW-19	11-16	03/20/14	760	Y	--	8.2		4.0		<0.5		4.3		<2							
MW-19	11-16	09/24/14	730		--	5.5		2.3		<0.5		4.0		--							
MW-19	11-16	04/07/15	550		--	6.0		<0.5		<0.5		1.7		<2							
MW-19	11-16	10/06/15	140	Y	--	1.6	C	<0.5		<0.5		0.5		<2							
MW-19	11-16	07/14/16	330		--	16.0		9.7		5.5		1.6		29.0							
MW-19	11-16	12/13/16	260		--	1.6		<0.5		<0.5		<1.5		<5							
MW-20	11-16	04/10/09	1,500		--	37.0		2.2		1.4		3.8		<5.0							
MW-20	11-16	08/05/09	1,300		--	19.0		1.5		1.0		2.4		<5.0							
MW-20	11-16	02/10/10	1,100		--	13.0		1.5		<0.5		2.9		<15							
MW-20	11-16	09/29/10	450		--	16.0		0.7		<0.5		1.3		<5.0							
MW-20	11-16	02/02/11	490		--	0.8		<0.5		<0.5		1.2		<0.5							
MW-20	11-16	09/27/11	170		--	5.1		<0.5		<0.5		<0.5		<5.0							
MW-20	11-16	02/23/12	600		--	11.0		0.8		<0.5		1.0		<5.0							
MW-20	11-16	09/27/12	260		--	5.4		<0.5		<0.5		0.7		<2							
MW-20	11-16	02/14/13	140		--	4.5		<0.5		<0.5		0.6		<2							
MW-20	11-16	08/19/13	420	Y	--	10.0		<0.5		<0.5		0.7		<2							
MW-20	11-16	03/20/14	380	Y	--	12.0		<0.5		<0.5		1.6		<2							
MW-20	11-16	09/24/14	790		--	19.0		2.1		1.1		2.8		--							
MW-20	11-16	04/07/15	490		--	8.1		<0.5		<0.5		4.3		4.3							
MW-20	11-16	10/06/15	460	Y	--	6.3	C	<0.5		<0.5		2.7	C	8.0							
MW-20	11-16	07/14/16	1,000		--	16.0		9.9		1.4		2.4		26.0							
MW-20	11-16	12/13/16	520		--	4.4		<0.5		<0.5		<1.5		<5							
MW-21	11-16	05/23/14	5,100		--	1.3		2.5		4.5		5.1		--							
MW-21	11-16	07/14/14	3,700		--	29.0		<0.5		11.0		7.0		--							
MW-21	11-16	09/24/14	4,300		--	38.0		<0.5		11.0		14.0		--							
MW-21	11-16	04/07/15	4,300			<0.5		<0.5		11.0											

Notes:  
TPHg: Total petroleum hydrocarbons as diesel  
TPHd: Total petroleum hydrocarbons as gasoline  
µg/L: micrograms per liter  
<: not detected at or above laboratory reporting limit  
<sup>1</sup>: Regional Water Quality Control Board Environmental Screening Levels (ESLs) ground water screening levels evaluation of potential Vapor Intrusion (Table GW-3) Shallow Groundwater, Residential Land Use  
<sup>2</sup>: Final Screening Level MCL Priority, Direct Exposure Human Health Risk Levels (Table GW-1)  
<sup>3</sup>: Sum of m,p xylene and o-xylene  
Y: Sample exhibits chromatographic pattern which does not resemble standard  
C: Presence confirmed, but RPD between columns exceeds 40%

MTBE: methyl tertiary butyl ether  
bgs: below ground surface  
--: Not analyzed/not applicable

Exceeds LTCP Criteria  
Exceeds Vapor Intrusion ESL  
Exceeds MCL Priority ESL  
Most Recent Sampling Event

<sup>2</sup>: USEPA Maximum Contaminant Level





Table 3  
Ground Water Extraction and Air Sparge Well Analytical Results  
Roy's Mobil, 197 Jackson St, San Jose, CA

Well ID	Sample Date	Gasoline C7-C12	Benzene	Toluene	Ethylbenzene	m,p-Xylenes	o-Xylene	Xylenes	MTBE	Naphthalene	Diesel C10-C24	Motor Oil C24-C36
		µg/L										
SWRCB LTCP Criteria		--	1000	--	--	--	--	--	1,000	--	--	--
Vapor Intrusion ESL <sup>1</sup>		--	27	3,600	13	37,000	1,300	1,300	1,200	160	--	--
Drinking Water ESL <sup>2</sup>		220	1	40	30	1750	20	20	5	6.1	150	100
EW-1	5/24/2013	6100	100	28	510	120	28	--	--	--	2,000 Y	<300
EW-1	6/28/2013	3600	350	41	76	56	31	--	--	--	--	--
EW-1	8/19/2013	5600	300	<0.5	270	68	19	--	--	--	1600 Y	<290
EW-1	3/21/2014	75 Y	2.9	<0.5	0.56	<0.5	<0.5	--	--	--	110Y	<290
EW-1	7/14/2014	6000	410	58	210	87	14	--	--	--	--	--
EW-1	9/25/2014	2100	110	11	60	16	4.4	--	--	--	4400	1700
EW-1	2/11/2015	< 50	< 0.5	< 0.5	< 0.5	< 0.5	< 0.5	--	--	--	--	--
EW-1	4/7/2015	3100	160	14	62	40	11	--	< 2	--	--	--
EW-1	6/16/2015	4400	200	23	250	49	10	--	69 C	--	1900	< 300
EW-1	10/6/2015	8200	610	51	220	64	24 C	--	< 29	--	5300	< 300
EW-1	7/14/2016	520	33	2	12	--	--	8.2	<5	--	220	<250
EW-1	12/13/2016	< 50	< 0.5	< 0.5	< 0.5	--	--	<1.5	<5	--	--	--
EW-2	5/24/2013	36000	1400	280	1200	3100	1100	--	--	--	4000 Y	610
EW-2	6/28/2013	8600	350	48	130	380	180	--	--	--	--	--
EW-2	8/19/2013	6000	920	61	310	270	280	--	--	--	370 Y	<300
EW-2	3/21/2014	5400	570	61	350	440	190	--	--	--	2200	<290
EW-2	7/14/2014	3000	350	25	100	150	44	--	--	--	--	--
EW-2	9/25/2014	3900	330	33	130	180	62	--	--	--	6200	1100
EW-2	2/11/2015	310	23	1.9	10	34	8	--	--	5.5	--	--
EW-2	4/7/2015	740	78	7.6	9.9	69	23	--	19	--	--	--
EW-2	6/16/2015	7200	870	130	430	280	140	--	< 2.0	--	1900	< 300
EW-2	10/6/2015	13000	2000	110	490	680	140	--	230 C	--	3300	< 300
EW-2	7/14/2016	2400	360	13	55	--	--	44	<30	--	560	<250
EW-2	12/13/2016	580	65	1.9	1.5	--	--	6.7	<5	--	--	--
EW-2	6/15/2017	170	24	0.81	0.54	--	--	0.95	<0.50	--	--	--
EW-2	11/7/2017	1200	92	8.6	7.1	--	--	13	<2.5	--	--	--
EW-2	4/18/2018	< 50	< 0.5	< 0.5	< 0.5	--	--	< 0.5	< 0.50	--	--	--
EW-3	5/24/2013	3800	270	12	150	240	56	--	--	--	400 Y	<300
EW-3	6/28/2013	740	160	2.9	14	32	7.7	--	--	--	--	--
EW-3	8/19/2013	13000	2500	72	600	350	170	--	--	--	1200 Y	<290
EW-3	3/21/2014	3100	590	<8.3	<8.3	16	10	--	--	--	1700	<290
EW-3	7/14/2014	730	190	2.3	17	23	3.2	--	--	--	--	--
EW-3	9/25/2014	4000	800	10	32	21	8.3	--	--	--	1500	320
EW-3	2/11/2015	150	1.9	< 0.5	< 0.5	0.8	< 0.5	--	--	< 0.5	--	--
EW-3	4/7/2015	1900	530	7.5	5.4	6	3.8	--	9.3	--	--	--
EW-3	6/16/2015	9400	2200	40	530	85	9.9	--	72 C	--	2100	< 300
EW-3	10/6/2015	11000	2500	43	540	68	15 C	--	210 C	--	2600	< 300
EW-3	7/14/2016	3500	770	12	180	--	--	18	<30	--	460	<250
EW-3	12/13/2016	1900	290	<2.5	4.3	--	--	14	<25	--	--	--
EW-3	6/15/2017	4200	840	<25	<25	--	--	<25	<25	--	--	--
EW-3	11/7/2017	6600	1300	<50	<50	--	--	<50	<50	--	--	--
EW-3	4/18/2018	1100	190	< 0.5	< 0.5	--	--	< 0.5	< 0.50	--	--	--
EW-4	5/24/2013	31000	1700	130	1400	3100	370	--	--	--	4500 Y	<300
EW-4	6/28/2013	24000	3800	120	1500	2800	160	--	--	--	--	--
EW-4	8/19/2013	26000	4200	120	1700	2000	200	--	--	--	1900 Y	<300
EW-4	3/21/2014	16,000Y	3200	80	760	680	93	--	--	--	3500	<290
EW-4	7/14/2014	19000	2700	75	890	1100	70	--	--	--	--	--
EW-4	9/25/2014	11000	2000	38	460	130	29	--	--	--	4200	460
EW-4	2/11/2015	15000	2100	53	1100	380	42	--	--	450	--	--
EW-4	4/7/2015	16000	2300	80	800	810	68	--	94	--	--	--
EW-4	6/16/2015	14000	2400	60	940	240	27	--	< 100	--	4700	420
EW-4	10/6/2015	12000	2400	39	400	92	19	--	< 2	--	5400	480
EW-4	7/14/2016	9000	1800	34	97	--	--	92	<150	--	1500	<250
EW-4	12/13/2016	12000	2000	35	190	--	--	98	<80	--	--	--
EW-4	6/15/2017	7100	960	<25	<25	--	--	<25	<25	--	--	--
EW-4	11/7/2017	9900	1700	<50	<50	--	--	<50	<50	--	--	--
EW-4	4/18/2018	8700	< 5	16	57	--	--	66	< 5	--	--	--
EW-5	5/24/2013	10000	2000	63	200	300	57	--	--	--	1700 Y	2200
EW-5	6/28/2013	1500Y	340	9.2	19	11	7.2	--	--	--	--	--
EW-5	8/19/2013	5100	1400	31	60	35	<17	--	--	--	710	700
EW-5	3/21/2014	3000	990	28	15	<13	<13	--	--	--	15000	12000
EW-5	7/14/2014	1500	1500	4.7	14	6.2	5.7	--	--	--	--	--
EW-5	9/25/2014	3000	750	15	16	11	8.3	--	--	--	6500	4900
EW-5	2/11/2015	2100	710	11	4.5	7.8	5.7	--	--	39	--	--
EW-5	4/7/2015	4600	1300	24	< 10	15	< 10	--	< 40	--	--	--
EW-5	6/16/2015	4600	1600	39	19	29	19	--	< 50	--	16000	4900
EW-5	10/6/2015	5,000 Y	1600	41	< 0.5	21	17	--	< 2	--	16000	6800
EW-5	7/14/2016	4800	1400	31	8.8	--	--	59	<50	--	870	<250
EW-5	12/13/2016	6100	1700	39	14	--	--	61	<50	--	--	--
EW-5	6/15/2017	3800	910	<25	<25	--	--	<25	<25	--	--	--
EW-5	11/7/2017	3100	710	<25	<25	--	--	<25	<25	--	--	--
EW-5	4/18/2018	4800	950	12	< 25	--	--	< 25	< 25	--	--	--
SP-1	5/24/2013	4800	76	8.4	190	53	8.4	--	--	--	--	--
SP-1	6/28/2013	1600 Y	42	<0.5	35	5.9	1.4	--	--	--	--	--
SP-1	8/19/2013	740 Y	25	<0.5	10	1.7	0.81	--	--	--	160 Y	<290
SP-1	3/21/2014	150	< 0.5	0.54	1.2	1	0.77	--	--	--	75	<290
SP-1	2/11/2015	< 50	1.3	< 0.5	< 0.5	< 0.5	< 0.5	--	--	< 0.5	--	--



Table 3  
Ground Water Extraction and Air Sparge Well Analytical Results  
Roy's Mobil, 197 Jackson St, San Jose, CA

Well ID	Sample Date	Gasoline C7-C12	Benzene	Toluene	Ethylbenzene	m,p-Xylenes	o-Xylene	Xylenes	MTBE	Naphthalene	Diesel C10-C24	Motor Oil C24-C36
		µg/L										
SWRCB LTCP Criteria		--	1000	--	--	--	--	--	1,000	--	--	--
Vapor Intrusion ESL <sup>1</sup>		--	27	3,600	13	37,000	1,300	1,300	1,200	160	--	--
Drinking Water ESL <sup>2</sup>		220	1	40	30	1750	20	20	5	6.1	150	100
SP-2	5/24/2013	9900	150	11	310	770	74	--	--	--	--	--
SP-2	6/28/2013	2600 Y	24	5.5	35	29	15	--	--	--	--	--
SP-2	8/19/2013	1200 Y	11	<0.5	16	2.4	2.4	--	--	--	180 Y	<290
SP-2	3/21/2014	230 Y	< 0.5	2.8	<0.5	1.3	0.74	--	--	--	150	<290
SP-2	2/11/2015	93	< 0.5	< 0.5	< 0.5	< 0.5	< 0.5	--	--	< 0.5	--	--
SP-3	5/24/2013	1700	52	0.99	18	31	10	--	--	--	--	--
SP-3	6/28/2013	360 Y	23	<0.5	1.9	1.2	1	--	--	--	--	--
SP-3	8/19/2013	270 Y	6.8	<0.5	0.83	<0.5	<0.5	--	--	--	<50	<300
SP-3	3/21/2014	50 Y	< 0.5	<0.5	<0.5	<0.5	<0.5	--	--	--	<49	<290
SP-3	2/11/2015	< 50	< 0.5	< 0.5	< 0.5	< 0.5	< 0.5	--	--	< 0.5	--	--
SP-4	5/24/2013	7800	70	35	250	780	180	--	--	--	--	--
SP-4	6/28/2013	2000	49	<0.5	73	27	8	--	--	--	--	--
SP-4	8/19/2013	790 Y	11	<0.5	18	3.1	0.96	--	--	--	170 Y	<300
SP-4	3/21/2014	130 Y	< 0.5	0.96	0.63	<0.5	0.63	--	--	--	<49	<290
SP-4	2/11/2015	< 50	< 0.5	< 0.5	< 0.5	< 0.5	< 0.5	--	--	< 0.5	--	--
SP-5	5/24/2013	2500	90	6.7	48	59	8.8	--	--	--	--	--
SP-5	6/28/2013	1700 Y	80	4.1	30	24	4.1	--	--	--	--	--
SP-5	8/19/2013	980 Y	65	3.1	19	1.5	2.8	--	--	--	140 Y	<300
SP-5	3/21/2014	160 Y	0.99	0.58	0.88	0.8	<0.5	--	--	--	110	<290
SP-5	2/11/2015	100	< 0.5	< 0.5	< 0.5	< 0.5	< 0.5	--	--	< 0.5	--	--

Notes:

TPHg: Total petroleum hydrocarbons as diesel

TPHd: Total petroleum hydrocarbons as gasoline (all concentrations flagged as not representing standard)

µg/L: micrograms per liter

<: not detected at or above laboratory reporting limit

<sup>1</sup>: Regional Water Quality Control Board Environmental Screening Levels (ESLs) ground water screening levels evaluation of potential Vapor Intrusion (Table E-1) Residential Land Use, fine to coarse soil mixture

<sup>2</sup>: Final Screening Level MCL Priority, Summary of Drinking Water Screening Levels (Table F-3)

Y: Sample exhibits chromatographic pattern which does not resemble standard

bgs : below ground surface

--: Not analyzed/not applicable

MTBE : methyl tertiary butyl ether

Exceeds LTCP Criteria

Exceeds Vapor Intrusion ESL

Exceeds MCL Priority ESL

Most Recent Sampling Event





**Table 4**  
**Grab Ground Water Sample Analytical Results**  
**Roy's Mobil, 197 Jackson St, San Jose, CA**

Location	Sample Date	Depth (feet bgs)	Total Petroleum Hydrocarbons			BTEX Compounds					Volatile Organic Compounds						
			Gasoline C7-C12	Diesel C10-C24	Motor Oil C24-C36	Benzene	Toluene	Ethylbenzene	m,p-Xylenes	o-Xylene	1,2,4-Trimethylbenzene	1,3,5-Trimethylbenzene	Isopropylbenzene	Naphthalene	para-Isopropyl Toluene	Propylbenzene	sec-Butylbenzene
			ug/L	ug/L	ug/L	ug/L	ug/L	ug/L	ug/L	ug/L	ug/L	µg/l	µg/l	µg/l	µg/l	µg/l	µg/l
ESLs			100	100	100	1	40	30	20	20	--	--	--	6.2	--	--	--
C1	4/5/2012	10-12	< 50	--	--	< 0.5	< 0.5	< 0.5	< 0.5	< 0.5	NA	NA	NA	NA	NA	NA	NA
		17-20	< 50	--	--	< 0.5	< 0.5	< 0.5	< 0.5	< 0.5	NA	NA	NA	NA	NA	NA	NA
C2	4/5/2012	12-14	2,400	--	--	16	< 0.5	2.7	4.1	5.3	NA	NA	NA	NA	NA	NA	NA
		17-20	850 Y	--	--	< 0.5	< 0.5	< 0.5	< 0.5	< 0.5	NA	NA	NA	NA	NA	NA	NA
C3	4/5/2012	12-16	3,600,000	630,000 Y	110,000	11,000	6,700	25,000	79,000	45,000	NA	NA	NA	NA	NA	NA	NA
C4	4/5/2012	12-16	91 Y	--	--	< 0.5	< 0.5	< 0.5	< 0.5	< 0.5	NA	NA	NA	NA	NA	NA	NA
C5	4/5/2012	8-12	< 50	--	--	< 0.5	< 0.5	< 0.5	< 0.5	< 0.5	NA	NA	NA	NA	NA	NA	NA
		19-30	< 50	--	--	< 0.5	< 0.5	< 0.5	< 0.5	< 0.5	NA	NA	NA	NA	NA	NA	NA
D1	1/28/2013	10-16	20000	45000 Y	9200	4900	53	150	< 50	< 50	< 50	< 50	95	690	< 50	270	< 50
D2	1/28/2013	10-16	63000	86000 Y	14000	2600	86	3000	2300	84	1300	350	120	970	< 25	280	< 25
D3	1/28/2013	10-16	7,800	93000 Y	400000	1200	46	21	170	32	110	48	16	270	< 8.3	43	< 8.3
D4	1/28/2013	12-16	< 50	< 30	< 360	< 0.5	< 0.5	< 0.5	< 0.5	< 0.5	< 0.5	< 0.5	< 0.5	< 2.0	< 0.5	< 0.5	< 0.5
D5	1/28/2013	12-16	63,000	33000 Y	8,800	230	110	2,000	420	34	20	260	110	1,500	29	270	19
D6	1/28/2013	10-16	17000 Y	41000 Y	110000	990	60	120	22	35	< 8.3	23	100	260	< 8.3	280	17

Notes:

NA: Not analyzed

Y: Sample exhibits chromatographic pattern which does not resemble standard

<: Concentration is less than the laboratory reporting limit

ug/L: Micrograms per liter / parts per billion (ppb)

Exceeds Environmental Screening Levels (ESLs)

Table 4  
Soil Gas Analytical Results  
Roy's Mobil, 197 Jackson St, San Jose, CA

Location	Sand Pack Depth (Sample Interval, feet bgs)	Date/Unit	Acetone	Benzene	Isoproponal	2-Butanone	4-Ethyltoluene	Carbon Disulfide	Cyclohexane	Ethylbenzene	Naphthalene	n-Heptane	n-Hexane	Tetrahydrofuran	Tetrachloroethene	Trichloroethene	Toluene	1,3,5-Trimethylbenzene	1,2,4-Trimethylbenzene	o Xylene	m-p Xylenes	Xylenes	Carbon Dioxide	Oxygen	Methane	
			µg/m³	µg/m³	µg/m³	µg/m³	µg/m³	µg/m³	µg/m³	µg/m³	µg/m³	µg/m³	µg/m³	µg/m³	µg/m³	µg/m³	µg/m³	µg/m³	µg/m³	µg/m³	µg/m³	µg/m³	µg/m³	ppmv	ppmv	%
LTCP Residential <sup>1</sup>			--	85,000	--	--	--	--	--	1,100,000	--	--	--	--	--	--	--	--	--	--	--	--	--	--	--	--
SF Bay ESLs <sup>2</sup>			16,000,000	48	--	--	--	--	--	560	41	--	--	--	240	240	160,000	--	--	52,000	52,000	52,000	--	--	--	--
SG-1	4-5	05/11/12	6.3	< 0.97	4.4	1.4	< 0.97	< 0.97	< 0.97	< 0.97	< 3.9	< 0.97	< 0.97	< 0.97	< 0.97	2.3	< 0.97	< 0.97	< 0.97	< 0.97	< 0.97	--	--	--	--	
SG-1	4-5	09/27/12	5.4	< 0.93	97	< 0.93	< 0.93	< 0.93	< 0.93	< 0.93	< 3.7	< 0.93	< 0.93	< 0.93	< 0.93	< 0.93	< 0.93	< 0.93	< 0.93	< 0.93	--	--	--	--		
SG-1	4-5	02/14/13	4.6	< 0.91	5.1	2.7	< 0.91	< 0.91	< 0.91	< 0.91	< 3.6	< 0.91	< 0.91	13	< 0.91	< 0.91	1.1	< 0.91	< 0.91	< 0.91	1.3	--	--	--	--	
SG-1	4-5	08/19/13	3.7	< 0.86	< 0.86	2.2	< 0.86	< 0.86	< 0.86	< 0.86	< 3.4	< 0.86	< 0.86	1.4	< 0.86	< 0.86	< 0.86	< 0.86	< 0.86	< 0.86	< 0.86	--	13000	170,000	17	< 1,700
SG-1	4-5	03/20/14	< 3.1	< 0.79	250	< 0.79	< 0.79	< 0.79	< 0.79	< 0.79	< 3.2	< 0.79	< 0.79	< 0.79	< 0.79	< 0.79	< 0.79	< 0.79	< 0.79	< 0.79	< 0.79	--	9,800	180,000	18	< 1,600
SG-1	4-5	09/23/14	3.7	< 0.87	< 3.5	< 0.87	< 0.87	< 0.87	< 0.87	< 0.87	< 3.5	< 0.87	< 0.87	< 0.87	1	1.5	< 0.87	< 0.87	< 0.87	< 0.87	< 0.87	--	--	--	--	
SG-1	4-5	04/09/15	< 60	< 1.6	< 50	< 75	< 2.5	< 1.6	< 18	< 2.2	< 5.3	< 21	< 18	< 1.5	< 3.4	< 2.8	< 1.9	< 2.5	< 2.5	< 6.6	< 6.6	--				
SG-1	4-5	07/14/16	Sample compromised due to leak																							
SG-1	4-5	12/13/16	Sample compromised due to leak																							
SG-2	4-5	05/11/12	8	< 0.89	< 3.5	0.93	< 0.89	< 0.89	< 0.89	< 0.89	< 3.6	< 0.89	< 0.89	< 0.89	< 0.89	< 0.89	< 0.89	< 0.89	< 0.89	< 0.89	< 0.89	--	--	--	--	
SG-2	4-5	09/27/12	< 0.86	< 0.86	47	< 0.86	< 0.86	< 0.86	< 0.86	< 0.86	< 3.4	< 0.86	< 0.86	< 0.86	< 0.86	< 0.86	< 0.86	< 0.86	< 0.86	< 0.86	< 0.86	--	--	--	--	
SG-2	4-5	02/14/13	3.8	< 0.92	5.7	1.4	< 0.92	< 0.92	< 0.92	< 0.92	< 3.7	< 0.92	< 0.92	3.7	< 0.92	< 0.92	1.8	< 0.92	< 0.92	< 0.92	1	--	--	--	--	
SG-2	4-5	08/19/13	5.2	< 0.83	4	2.4	< 0.83	< 0.83	< 0.83	< 0.83	< 3.3	< 0.83	< 0.83	2.4	< 0.83	< 0.83	< 0.83	< 0.83	< 0.83	< 0.83	< 0.83	--	23,000	160,000	16	< 1,700
SG-2	4-5	03/20/14	< 3.4	< 0.85	11	< 0.85	< 0.85	< 0.85	< 0.85	< 0.85	< 3.4	< 0.85	< 0.85	< 0.85	< 0.85	< 0.85	< 0.85	< 0.85	< 0.85	< 0.85	< 0.85	--	16,000	170,000	17	< 1,700
SG-2	4-5	09/23/14	11	< 0.89	< 3.6	160b	< 0.89	< 0.89	< 0.89	< 0.89	< 3.6	< 0.89	< 0.89	< 0.89	< 0.89	5.3	< 0.89	< 0.89	< 0.89	< 0.89	< 0.89	--	--	--	--	
SG-2	4-5	04/09/15	< 60	< 1.6	< 50	< 75	< 2.5	< 1.6	< 18	< 2.2	< 5.3	< 21	< 18	< 1.5	< 3.4	< 2.8	< 1.9	< 2.5	< 2.5	< 6.6	< 6.6	--	--	--	--	
SG-2	4-5	07/14/16	< 60	< 1.6	--	< 75	< 2.5	< 1.6	< 18	< 2.2	< 5.3	< 21	< 18	< 3.0	< 3.4	< 2.8	< 1.9	< 2.5	< 2.5	--	--	< 6.6	--	--	--	
SG-2	4-5	12/13/16	< 12	< 1.6	--	1.5	< 2.5	< 1.6	--	< 2.2	< 2.6	--	< 1.8	< 1.5	--	--	< 1.9	< 2.5	< 2.5	< 2.2	< 2.2	--	--	--	--	
SG-3	4-5	05/11/12	3.6	< 0.90	11	< 0.90	< 0.90	< 0.90	< 0.90	< 0.90	< 3.6	< 0.90	< 0.90	< 0.90	< 0.90	< 0.90	< 0.90	< 0.90	< 0.90	< 0.90	< 0.90	--	--	--	--	
SG-3	4-5	09/27/12	4.1	< 0.91	84	< 0.91	< 0.91	< 0.91	< 0.91	< 0.91	< 3.6	< 0.91	< 0.91	< 0.91	< 0.91	1.9	< 0.91	< 0.91	< 0.91	< 0.91	< 0.91	--	--	--	--	
SG-3	4-5	02/14/13	4.6	< 0.88	7.2	2.7	< 0.88	< 0.88	< 0.88	< 0.88	< 3.5	< 0.88	< 0.88	21	< 0.88	< 0.88	< 0.88	< 0.88	< 0.88	< 0.88	0.95	--	--	--	--	
SG-3	4-5	08/19/13	< 3.5	< 0.87	< 3.5	2.1	< 0.87	< 0.87	< 0.87	< 0.87	< 3.5	< 0.87	< 0.87	1.1	< 0.87	< 0.87	< 0.87	< 0.87	< 0.87	< 0.87	< 0.87	--	20,000	170,000	17	< 1,700
SG-3	4-5	03/20/14	< 3.3	< 0.84	< 0.84	< 0.84	< 0.84	< 0.84	< 0.84	< 0.84	< 3.4	< 0.84	< 0.84	< 0.84	< 0.84	< 0.84	< 0.84	< 0.84	< 0.84	< 0.84	< 0.84	--	16,000	170,000	17	< 1,700
SG-3	4-5	09/23/14	5.9	< 0.93	< 3.7	1.2b	< 0.93	< 0.93	< 0.93	< 0.93	< 3.7	< 0.93	< 0.93	< 0.93	< 0.93	< 0.93	< 0.93	< 0.93	< 0.93	< 0.93	< 0.93	--	--	--	--	
SG-3	4-5	04/09/15	< 60	< 1.6	< 50	< 75	< 2.5	< 1.6	< 18	< 2.2	< 5.3	< 21	< 18	< 1.5	< 3.4	< 2.8	< 1.9	< 2.5	< 2.5	< 6.6	< 6.6	--	--	--	--	
SG-3	4-5	07/14/16	< 60	< 1.6	--	< 75	< 2.5	< 1.6	< 18	< 2.2	< 5.3	< 21	< 18	< 3.0	< 3.4	< 2.8	< 1.9	< 2.5	< 2.5	--	--	< 6.6	--	--	--	
SG-3	4-5	12/13/16	< 12	< 1.6	--	1.7	< 2.5	< 1.6	--	< 2.2	< 2.6	--	< 1.8	< 1.5	--	--	< 1.9	< 2.5	< 2.5	< 2.2	< 2.2	--	--	--	--	
SG-4	4-5	05/11/12	< 0.93	< 0.93	9.9	< 0.93	< 0.93	< 0.93	1.3	< 0.93	< 3.7	< 0.93	< 0.93	< 0.93	< 0.93	< 0.93	< 0.93	< 0.93	< 0.93	< 0.93	1.5	--	--	--	--	
SG-4	4-5	09/27/12	4.2	< 0.94	12	< 0.94	< 0.94	< 0.94	6.3	< 0.94	< 3.8	< 0.94	3.1	< 0.94	< 0.94	< 0.94	< 0.94	< 0.94	< 0.94	< 0.94	< 0.94	--	--	--	--	
SG-4	4-5	02/14/13	< 3.2	< 0.80	< 3.2	< 0.80	< 0.80	< 0.80	< 0.80	< 0.80	< 3.2	< 0.80	< 0.80	< 0.80	< 0.80	< 0.80	< 0.80	< 0.80	< 0.80	< 0.80	< 0.80	--	--	--	--	
SG-4	4-5	08/19/13	7.4	< 0.80	7.6	4.3	< 0.80	< 0.80	< 0.80	< 0.80	< 3.2	< 0.80	< 0.80	5.7	< 0.80	< 0.80	< 0.80	< 0.80	< 0.80	< 0.80	< 0.80	--	2,600	72,000	7.2	< 1,600
SG-4	4-5	03/20/14	< 3.3	< 0.82	120	< 0.82	< 0.82	< 0.82	< 0.82	< 0.82	< 3.3	< 0.82	< 0.82	< 0.82	< 0.82	< 0.82	< 0.82	< 0.82	< 0.82	< 0.82	< 0.82	--	17,000	120,000	12	< 1,600
SG-4	4-5	09/23/14	5.8	< 0.96	< 3.8	< 0.96	< 0.96	< 0.96	&																	

## **Attachment 6**

### **Public Participation**

In accordance with the DEH's Public Participation Plan and the State Water Resources Control Board's Low-Threat Underground Storage Tank Case Closure Policy, public notification was made to all identified interested parties on July 27, 2018. The DEH allowed 60 days for public comment. The public notification documents can be reviewed on the case page at <http://geotracker.waterboards.ca.gov/>. DEH received NO COMMENTS.