



CITY OF ORANGE

PUBLIC WORKS DEPARTMENTwww.cityoforange.org

ENGINEERING DIVISION
(714) 744-5544
FAX: (714) 744-5573

MAINTENANCE DIVISION
(714) 532-6480
FAX: (714) 532-6444

TRAFFIC DIVISION
(714) 744-5540
FAX: (714) 744-5573

WATER DIVISION
(714) 288-2475
FAX: (714) 744-2973

May 1, 2025

Orange County Clerk-Recorder

County Administration South
601 N. Ross Street
Santa Ana, CA 92701

Re: Annual Pavement Maintenance at Various Locations FY 2024-2025

To Whom It May Concern,

Enclosed herewith is a Notice of Exemption for the Subject City of Orange project and project location maps. Please record these documents with the Orange County Clerk-Recorder and return receipts and filed documents to the following address:

Attention: Eric Perez
City of Orange Public Works
300 E. Chapman Ave | Orange, CA 92866

The enclosed Notice of Exemption is for a City of Orange project. As such, the City of Orange is exempt from fees for posting this document.

Sincerely,

A handwritten signature in cursive script that reads "Eric Perez".

Eric Perez
Assistant Engineer

Attachments: Notice of Exemption for SP-4291, Project Location Maps

NOTICE OF EXEMPTION**Filing Fee Exempt Per Gov. Code § 6103**

TO: County Clerk-Recorder
County of Orange
601 N. Ross Street
Santa Ana, CA 92701

FROM: City of Orange
Public Works Department
300 E. Chapman Ave.
Orange, CA 92866

Project Title: Annual Pavement Maintenance at Various Locations FY 2024-2025

Project Location: City of Orange, Various Locations (See attached Location Maps)

Description, Nature, Purpose and Beneficiaries of Project: The Annual Pavement Maintenance at Various Locations Project FY 2024-2025 is part of the Annual Street Maintenance activities and is designed to prolong the pavement life of city streets. The work to be done in general consists of the rehabilitation of residential and arterial street surfacing, removal and replacement of concrete access ramps, sidewalks, curb and gutters, driveway aprons, cross gutters, and spandrels at various locations throughout the City of Orange. The project will provide and maintain infrastructure necessary to ensure the safety of the public.

Name of Public Agency Approving Project: City of Orange

Applicant or Agency Carrying Out Project: City of Orange – Public Works

Name, Address, and Phone Number of Applicant or Agency Carrying Out the Project:
City of Orange, Public Works Department, 300 E Chapman Avenue, Orange, CA 92866; (714)
744-5568: Eric Perez

Exempt Status:

- ☐ Ministerial (Sec. 15268)
- ☐ Declared Emergency (Sec. 15269)
- ☐ Emergency Project (Sec. 15269)
- ☐ General Rule (Sec. 15061)
- ☐ Statutory Exemption:
- ☒ Categorical Exemption: Section 15301, Class 1

Date of Decision: May 1, 2025

Reasons why project is exempt: The CEQA Guidelines, Section 15301 categorically exempts projects that involve the repair, maintenance, or minor alteration of existing facilities within public right-of-way including “existing highway and streets, sidewalks, gutters, bicycle and

pedestrian trails, and similar facilities”. The project is exempt because it involves the maintenance of existing street improvements, does not trigger the exceptions to exemptions listed in CEQA Guidelines Section 15300.2, and does not expand the existing use.

Lead Agency Contact Person: Eric Perez, Assistant Engineer
Phone: (714) 744-5568

CEQA Contact Person: Arlen Beck, Associate Planner
Phone: 714-744-7272

Lead Agency Signature:  **Date:** 5/1/2025
Eric Perez, Assistant Engineer

Fish & Game Fees: Pursuant to Section 711.4(c)(2)(A) of the California Fish and Game Code and 14 CCR § 753.5, this project is exempt from the required fees, as it is exempt from CEQA.




Esri Community Maps Contributors, City of Anaheim, County of Los Angeles, California State Parks, © OpenStreetMap, Microsoft, Esri,

LEGEND

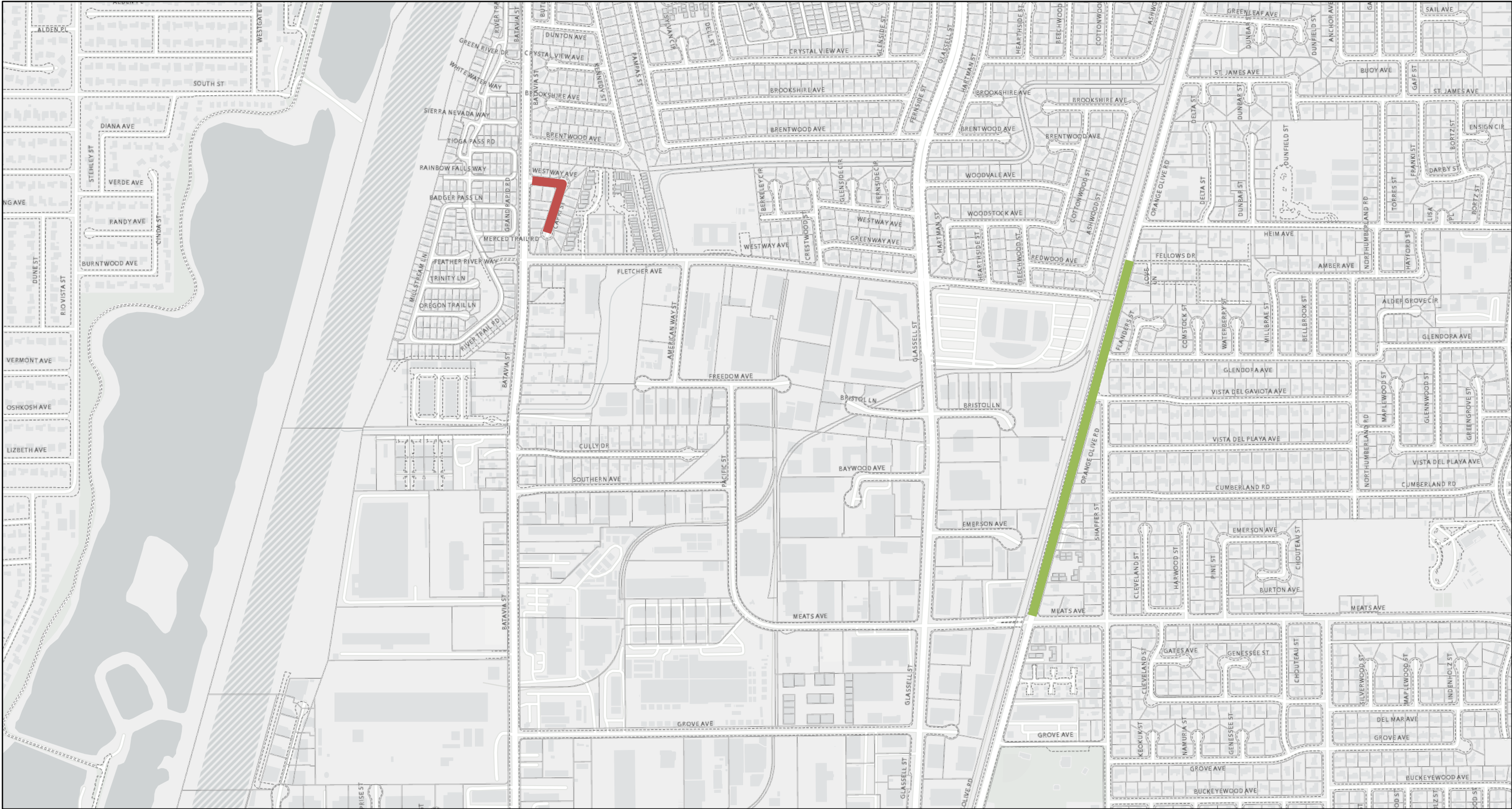
— = LOCAL STREET 2" GRIND AND REPLACE 2" ARHM OVERLAY PER DETAIL A

NOTE: Recent data updates may not be reflected on this map at the time of printing, use at your discretion. No part of this map shall be reproduced for commercial purposes.



Annual Pavement Maintenance FY24-25 Location Map 1

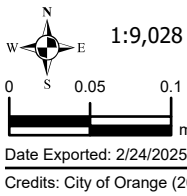
CITY OF ORANGE

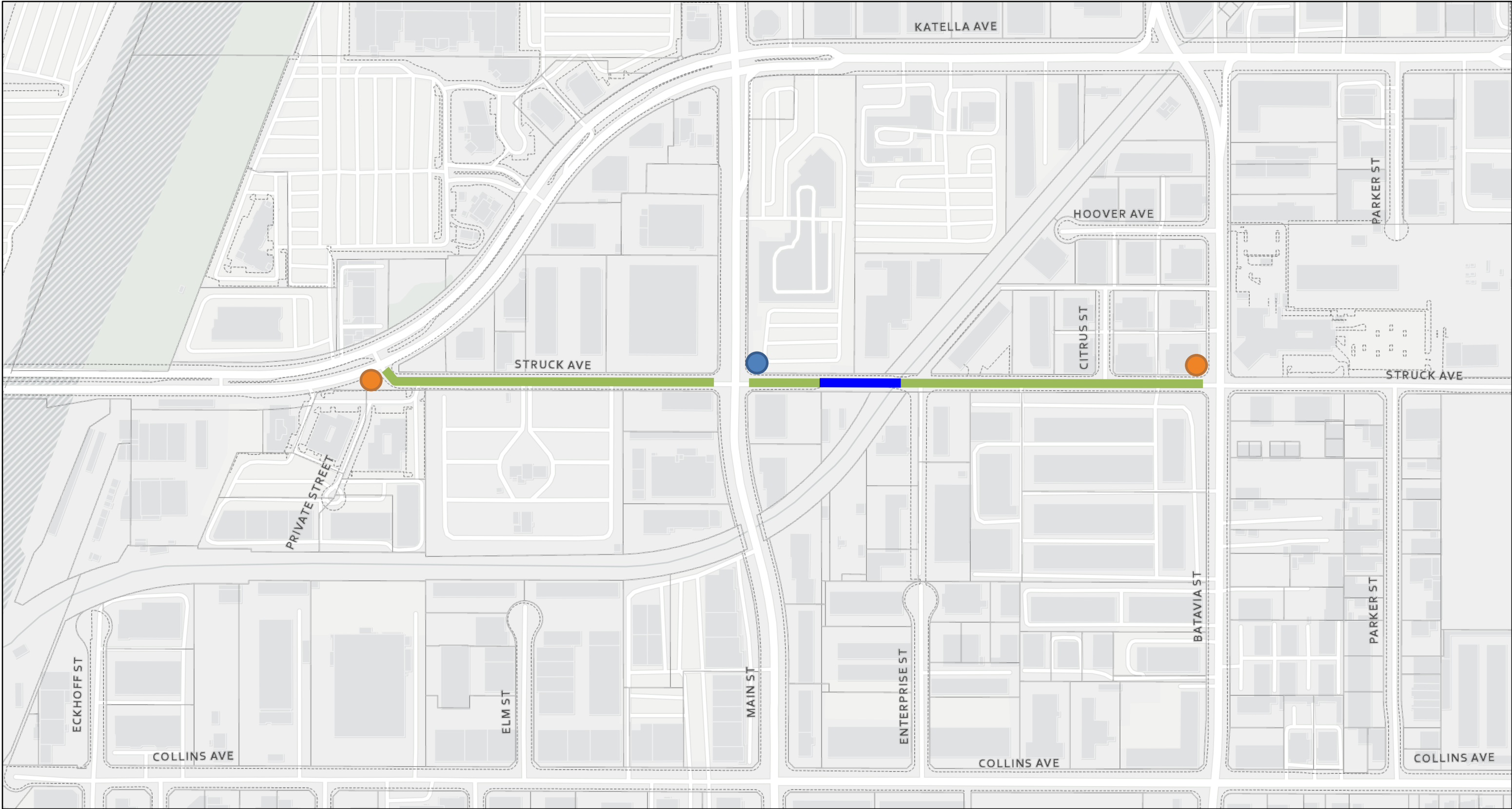


LEGEND





-  = LOCAL STREET 2" GRIND AND REPLACE 2" ARHM OVERLAY PER DETAIL A
-  = ARTERIAL 2" GRIND AND REPLACE 2" ARHM OVERLAY PER DETAIL A

NOTE: Recent data updates may not be reflected on this map at the time of printing, use at your discretion. No part of this map shall be reproduced for commercial purposes.





LEGEND

-  = ARTERIAL 2" GRIND AND REPLACE 2" ARHM OVERLAY PER DETAIL A
-  = ARTERIAL 2" GRIND AND VARIABLE DEPTH ARHM OVER PER PLAN AND DETAILS D THROUGH G
-  = REPLACE CURB RAMP, TYPE PER ADA RAMP TABLE
-  = REPLACE RAMP TRUNCATED DOMES ONLY

NOTE:

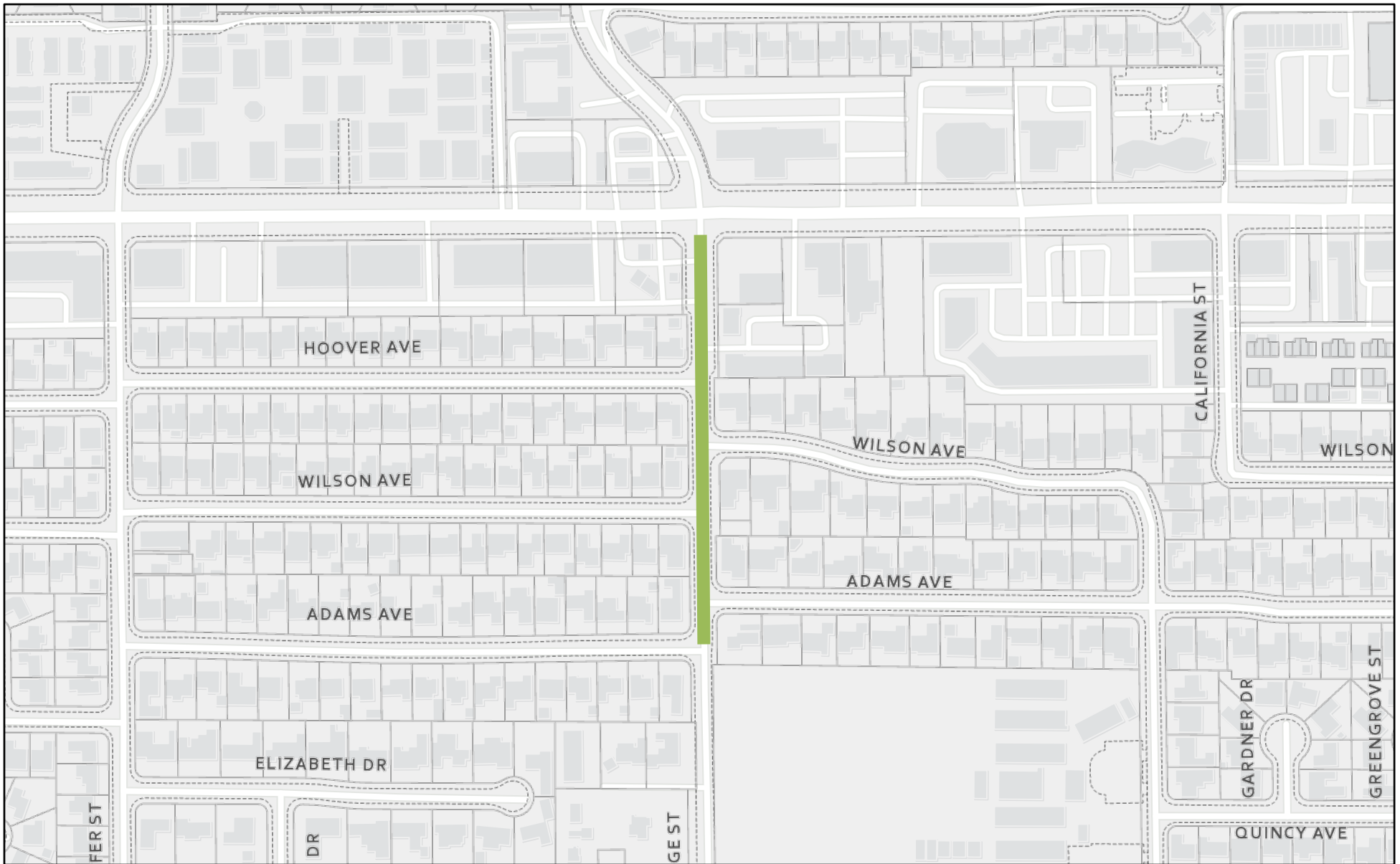
SEE CONCRETE QUANTITY TABLE IN APPENDIX D AND PROJECT PLANS FOR CONCRETE WORK FOR THIS LOCATION MAP

NOTE: Recent data updates may not be reflected on this map at the time of printing, use at your discretion. No part of this map shall be reproduced for commercial purposes.

CITY OF ORANGE

Annual Pavement Maintenance FY24-25 Location Map 3


1:4,514
0 0.03 0.06 mi
Date Exported: 2/24/2025
Credits: City of Orange (2025)



LEGEND


— = ARTERIAL 2" GRIND AND REPLACE 2" ARHM OVERLAY PER DETAIL A

Recent data updates may not be reflected on this map at the time of printing, use at your discretion. No part of this map shall be reproduced for commercial purposes.



Annual Pavement Maintenance FY24-25 Location Map 4

CITY OF ORANGE



LEGEND

-  = RESIDENTIAL 2" GRIND AND REPLACE 2" ARHM OVERLAY PER DETAIL A
-  = REPLACE CURB RAMP, TYPE PER ADA RAMP TABLE
-  = REPLACE CURB RAMP, SEE RAMP LAYOUT DETAILS

NOTE:

SEE CONCRETE QUANTITY TABLE IN APPENDIX D AND
PROJECT PLANS FOR CONCRETE WORK FOR THIS LOCATION
MAP

NOTE: Recent data updates may not be reflected on this map at the time of printing, use at your discretion. No part of this map shall be reproduced for commercial purposes.

CITY OF ORANGE


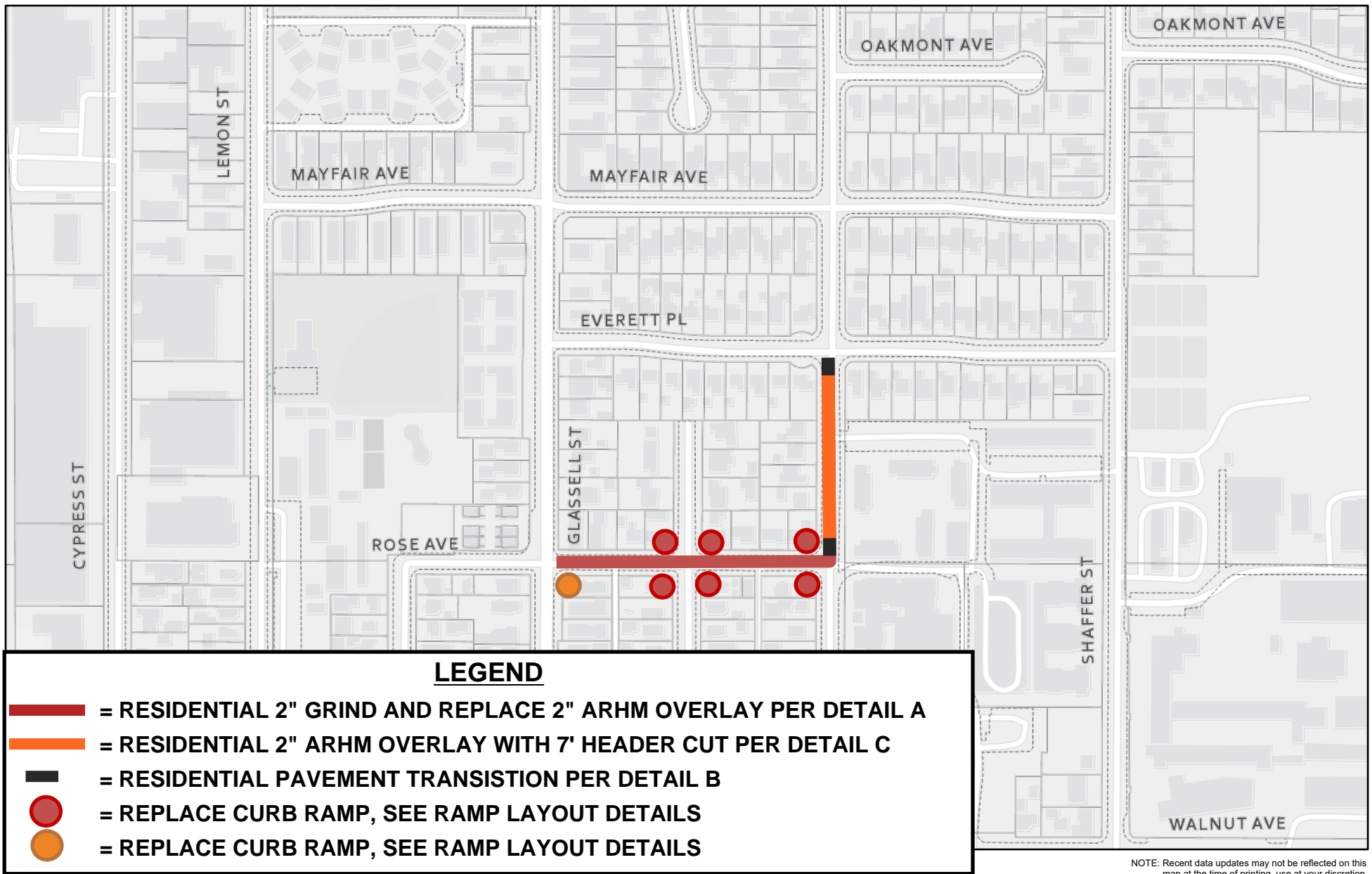
Annual Pavement Maintenance FY24-25 Location Map 5



LEGEND

= LOCAL STREET 2" GRIND AND REPLACE 2" ARHM OVERLAY PER DETAIL A

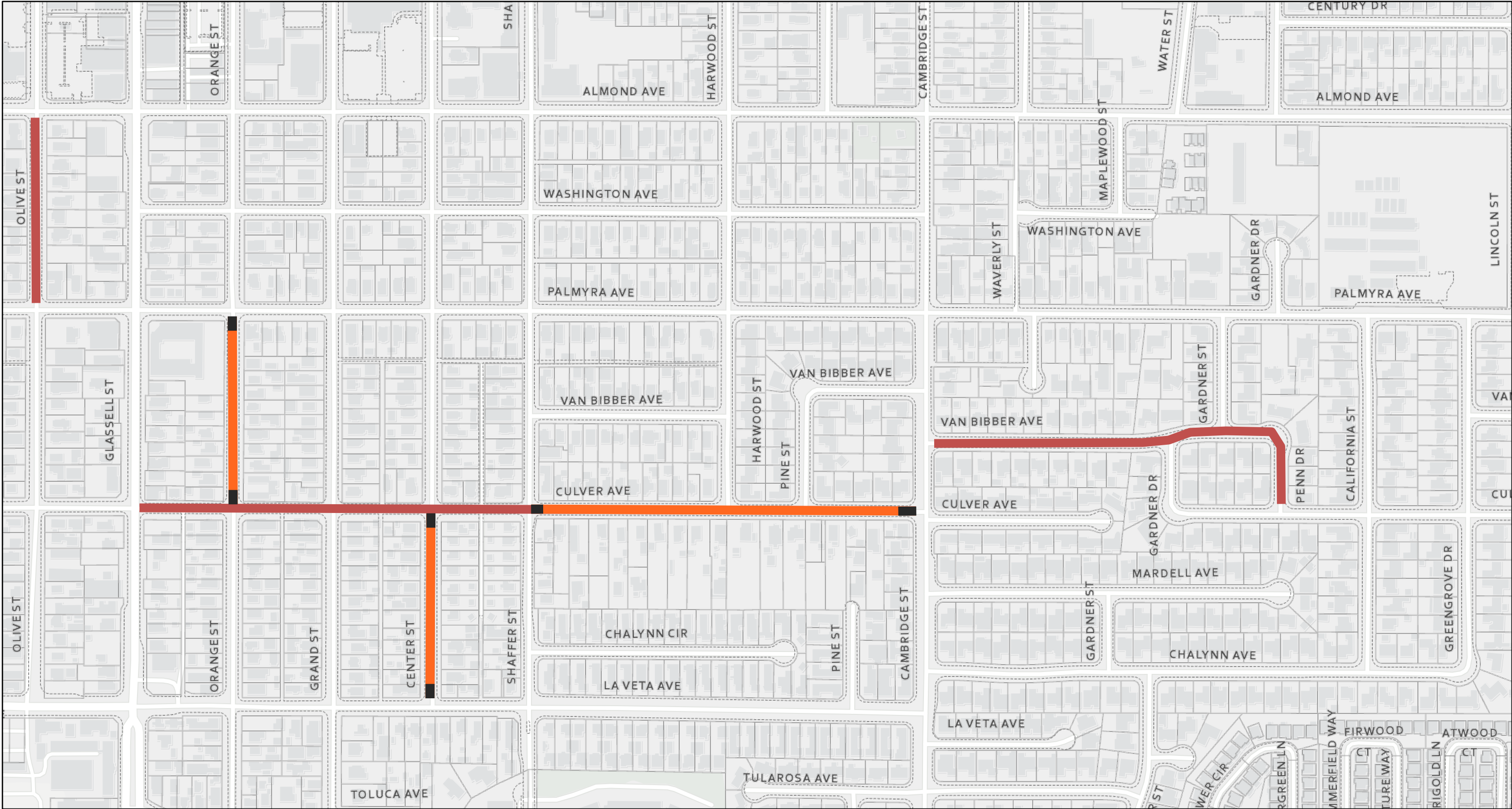
NOTE: Recent data updates may not be reflected on this map at the time of printing, use at your discretion. No part of this map shall be reproduced for commercial purposes.



NOTE:
SEE CONCRETE QUANTITY TABLE IN APPENDIX D AND
PROJECT PLANS FOR CONCRETE WORK FOR THIS LOCATION
MAP

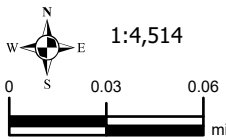
Annual Pavement Maintenance FY24-25 Location Map 7

CITY OF ORANGE



LEGEND

-  = RESIDENTIAL 2" GRIND AND REPLACE 2" ARHM OVERLAY PER DETAIL A
-  = RESIDENTIAL 2" ARHM OVERLAY WITH 7' HEADER CUT PER DETAIL C
-  = RESIDENTIAL PAVEMENT TRANSITION PER DETAIL B



Date Exported: 2/24/2025
Credits: City of Orange (2025)

NOTE: Recent data updates may not be reflected on this map at the time of printing, use at your discretion. No part of this map shall be reproduced for commercial purposes.


CITY OF ORANGE

Annual Pavement Maintenance FY24-25 Location Map 8



NOTE:
SEE CONCRETE QUANTITY TABLE IN APPENDIX D AND PROJECT
PLANS FOR CONCRETE WORK FOR THIS LOCATION MAP

NOTE: Recent data updates may not be reflected on this
map at the time of printing, use at your discretion.
No part of this map shall be reproduced for
commercial purposes.






LEGEND

 = LOCAL STREET 2" GRIND AND REPLACE 2" ARHM OVERLAY PER DETAIL A

NOTE: Recent data updates may not be reflected on this map at the time of printing, use at your discretion. No part of this map shall be reproduced for commercial purposes.



1:4,514

00.030.06

mi

Date Exported: 2/24/2025

Credits: City of Orange (2025)