
Appendix E:

Phase I Environmental Site Assessment

THIS PAGE INTENTIONALLY LEFT BLANK



PHASE I ENVIRONMENTAL SITE ASSESSMENT



MAKING A BETTER FUTURE FOR ALL THE COMMUNITIES WE TOUCH

3150 Bear Street
Costa Mesa, California 92626

PREPARED FOR:

MLC HOLDINGS, INC.
5 PETERS CANYON ROAD, SUITE 310
COSTA MESA, CALIFORNIA 92606

HILLMANN PROJECT NUMBER: C3-9854
JANUARY 5, 2024

Your Property. Our Priority

Environmental Health & Safety | Due Diligence & Remediation Services | Construction Services



January 5, 2024

Ms. Johanna Crooker
MLC Holdings, Inc.
5 Peters Canyon Road, Suite 310
Costa Mesa, California 92606

RE: Phase I Environmental Site Assessment
3150 Bear Street
Costa Mesa, California 92626
Hillmann Project No: C3-9854

Dear Ms. Johanna Crooker:

Hillmann Consulting LLC has completed a Phase I Environmental Site Assessment at the above referenced site. This assessment was performed in conformance with the scope and limitations of ASTM E1527-21, which is the latest version of the E1527 standard published by the ASTM.

We appreciate the opportunity to provide environmental consulting services. If you have any questions concerning this report, or if we can assist you in any other matter, please contact our office at (714) 634-9500.

Sincerely,

Hillmann Consulting LLC

Kofi Bonner
Project Manager

Ryan Terwilliger
Regional Manager

Your Property. Our Priority

Environmental Health & Safety | Due Diligence & Remediation Services | Construction Services

TABLE OF CONTENTS

1.0 INTRODUCTION	2
1.1 Executive Summary	2
1.2 Findings, Opinions and Conclusions	3
1.3 Business Environmental Risks / Non-ASTM Scope	5
2.0 GENERAL	6
2.1 Purpose and Scope	6
2.2 Property Location/Legal Description	8
2.3 Data Gaps	8
2.4 ESA Report Component Dates/Viability	9
2.5 User Reliance	9
2.6 Significant Assumptions	9
2.7 General Limitations and Exceptions	10
3.0 USER PROVIDED INFORMATION	13
3.1 Prior Environmental Reports/Documentation	13
3.2 User Responsibilities	15
4.0 RECORDS REVIEW	17
4.1 Environmental Information	17
4.2 Historical Research	24
5.0 INTERVIEWS	30
5.1 Interviews with Owners, Operators and Occupants	30
5.2 Interviews with State and/or Local Government Officials	31
6.0 SITE RECONNAISSANCE	32
6.1 Methodology and Limiting Conditions	32
6.2 General Site Setting	32
6.3 Site Features and Conditions	33
7.0 BUSINESS ENVIRONMENTAL RISKS	37
7.1 Asbestos-Containing Material (ACM)	37
7.2 Lead-Based Paint	37
7.3 Radon	37
7.4 Mold/Microbial Damage	37
7.5 NWI Mapped Wetlands	38
7.6 Lead in Drinking Water	38
8.0 REFERENCES	39
APPENDIX A	Site Diagram/Vicinity Map
APPENDIX B	Site Photographs
APPENDIX C	Questionnaires / User Provided Information
APPENDIX D	Regulatory Records Documentation
APPENDIX E	Historical Records Documentation
APPENDIX F	Other Documents / Lab Results
APPENDIX G	Project Personnel Qualifications

LIST OF ACRONYMS/ABBREVIATIONS

Hillmann may use the following abbreviations and acronyms for common terminology described in our report. Not all abbreviations or acronyms may be applicable to this report:

AOC	-Area of Concern
AST	-Above Ground Storage Tank
ASTM	-American Society for Testing Materials
BER	-Business Environmental Risk
CERCLA	-Comprehensive Environmental Response Compensation and Liability Act
CERCLIS	-Comprehensive Environmental Response Compensation and Liability Information System
CESQG	-Conditionally Exempt Small Quantity Generator
COC	-Chemicals of Concern
CORRACTS	-Corrective Action Sites
CREC	-Controlled Recognized Environmental Condition
DEC	-Department of Environmental Conservation
DEP	-Department of Environmental Protection
DHS	-Department of Health Services
DNPL	-Delisted National Priority List
DOB	-Department of Buildings
DOH	-Department of Health
DOT	-Department of Transportation
EPA	-Environmental Protection Agency
ERNS	-Emergency Response Notification System
FD	-Fire Department
FOI/FOIA/FOIL	-Freedom of Information / Freedom of Information Act / Freedom of Information Letter
HVAC	-Heating Ventilation & Air Conditioning
HREC	-Historical Recognized Environmental Condition
IAQ	-Indoor Air Quality
ISRA	-Industrial Site Recovery Act
LBP	-Lead-Based Paint
LCP	-Lead-Containing Paint
LQG	-Large Quantity Generator
LTANK	-Leaking Storage Tank
LUST	-Leaking Underground Storage Tank
SDS/MSDS	-Safety Data Sheet / Material Safety Data Sheet
NA	-Not Applicable
NFA	-No Further Action
NFRAP	-No Further Remedial Actions Planned
NPDES	-National Pollutant Discharge Elimination System
NPL	-National Priorities List
OPRA	-Open Public Records Act
PAH	-Polycyclic Aromatic Hydrocarbon
PCE	-Perchloroethylene
RAO	-Response Action Outcome
RCRA	-Resource Conservation and Recovery Act
RCRIS	-Resource Conservation and Recovery Information System
REC	-Recognized Environmental Concern
SDG	-Significant Data Gap
SEMS	-Superfund Enterprise Management System
SRP	-Site Remediation Program
SQG	-Small Quantity Generator
SVOC	-Semi-Volatile Organic Compound
TCE	-Trichloroethylene
TSDF	-Treatment Storage and/or Disposal Facility
UST	-Underground Storage Tank
VEC	-Vapor Encroachment Condition
VOC	-Volatile Organic Compound

1.0 INTRODUCTION

1.1 Executive Summary

Hillmann Consulting LLC (Hillmann) has performed a Phase I Environmental Site Assessment (ESA) of 3150 Bear Street, Costa Mesa, California (the Subject Property) in accordance with our contracted scope of work and the ASTM Standard Practice E 1527-21 for Phase I Environmental Site Assessments and All Appropriate Inquiries (AAI) Final Rule 40 CFR Part 312. This section contains a summary of findings, opinions and conclusions made by this assessment. However, this section, alone, does not constitute the complete assessment. The report must be read in its entirety.

Summary of Project Details

Primary Street Address:		3150 Bear Street			
City:	Costa Mesa	County:	Orange	State:	California
Tax ID/Parcel Number:		141-521-49			
Property Owner:		The Khoshbin Tower			
Zoning Designation:		Commercial			
Approx. Property Area:		6.13 Acres			
Buildings:		Two Commercial Buildings, One Maintenance Building			
Approx. Building Size:		75,000			
Approx. Year Built:		1978			
Commercial Occupants:		Khoshbin Company			
Current Use:		Commercial Office Building			
Site Visit Personnel:		Kofi Bonner			
Site Contact/Company:		Ms. Johanna Crooker / MLC Holdings, Inc.			
Site Escort/Company:		Mr. Stephen Ocean / Khoshbin Company			
Inspection Date:		December 14, 2023			
Weather Conditions:		73 Degrees° F / Sunny			

Findings Summary Table

Assessment Subject	No REC	REC	CREC	HREC	SDG	Rpt. Ref.
Regulatory Records Review:	✓					4.1
Historical Records Review:	✓					4.2
Bulk Petroleum Storage:	✓					6.3
On-Site Operations:	✓					6.3
On-Site Haz-Mat Storage/Use/Spills:	✓					6.3
Transformers/Hydraulic Systems:	✓					6.3
Waste Discharges:	✓					6.3
Interviews:	✓					5.0
Adjoining/Surrounding Area:	✓					4.0 6.2
Prior Env. Reports/User Provided Info:	✓					3.0

1.2 Findings, Opinions and Conclusions

Recognized Environmental Conditions & Significant Data Gaps

Hillmann has performed a Phase I Environmental Site Assessment in accordance with the scope and limitations of ASTM Practice E 1527-21 of the Subject Property as described in [Section 2.2](#) of this report. Any additions to, exceptions to, or deletions from this practice are also described in [Section 2](#) of this report. <<Insert WordBank item>>

RECOGNIZED ENVIRONMENTAL CONDITIONS
No RECs were identified.
CONTROLLED RECOGNIZED ENVIRONMENTAL CONDITIONS
No CRECs were identified.
SIGNIFICANT DATA GAPS
No SDGs were identified.
RECOMMENDATIONS
Based on the finding of no RECs, CRECs or SDGs, it is Hillmann's opinion that no additional action or investigation is warranted at this time.

Historical Recognized Environmental Conditions (HRECs)

If identified, *historical recognized environmental conditions* (HRECs) in connection with the Subject Property are described below:

HISTORICAL RECOGNIZED ENVIRONMENTAL CONDITIONS
No HRECs were identified.

De Minimis and Other Environmental Conditions

If identified, *de minimis* and other environmental conditions are described below:

OTHER ENVIRONMENTAL CONDITIONS / DE MINIMIS CONDITIONS
1. The Subject Property currently manages a 500-gallon diesel AST that is attached to an emergency backup generator located within the auxiliary maintenance building. No staining was observed in the proximity of the AST enclosure.
2. The Subject Property formerly utilized a 250-gallon diesel UST that served as the backup power generator. Local fire department permit records and prior environmental reports document that the 250-gallon UST was removed in June 1996 with no indication of a petroleum release having been encountered. The prior environmental reports included a Limited Phase II with soil sampling in 2016, and a geophysical survey for abandoned USTs in 2018. Additional details of the prior report findings are included in Section 3.1, and copies have been included in Appendix C. Based on the prior investigations as well as the regulatory records reviewed, the former 250-gallon diesel UST is not considered to be a REC in connection with the Subject Property.

Environmental Professional Statement

I/We declare that, to the best of my professional knowledge and belief, I/we meet the definition of Environmental professional as defined in § 312.10 of 40 C.F.R. 312. I/we have the specific qualifications based on education, training and experience to assess a property of the nature, history and setting of the subject property. I/We have developed and performed all appropriate inquiries in conformance with the standards and practices set forth in 40 C.F.R. Part 312.



Kofi Bonner
Environmental Professional



David Rutherford
Environmental Professional

1.3 Business Environmental Risks / Non-ASTM Scope

Hillmann has performed a limited review of the following potential *business environmental risks* (BER), also known as “*Non-ASTM Scope*” concerns, in accordance with the contracted scope of work scope for this assessment. Additional details of the scope of work and findings are included in Sections 2 and 7.

Subject	Findings	Not Appl.	Rpt. Ref.
Asbestos	Suspected ACM noted within the accessed building areas included exterior stucco finishes, interior drywall, acoustic ceilings, multiple vinyl floorings, flooring mastic, and thermal systems insulation (TSI).		7.1
Lead Paint	No residential buildings were present at the Property.	✓	7.2
Radon	Property is located in the USEPA radon designation Zone 3 or 'low risk' area for radon.		7.3
Mold/ Microbial Damage	No evidence of significant problems with moisture intrusion or mold/microbial growth was noted at the Subject Property.		7.4
NWI Wetlands	A review of NWI Wetlands Mapper did not indicate regulated wetland areas on the Property.		7.5
Lead in Drinking Water	Potable water service at the Property is provided by a utility connection with the Mesa Water District.		7.6

2.0 GENERAL

2.1 Purpose and Scope

This assessment was conducted utilizing generally accepted Phase I ESA industry standards in accordance with the ASTM Standard Practice E 1527-21. The ASTM describes these methodologies as representing good commercial and customary practice for conducting an environmental site assessment of a parcel of commercial real estate with respect to the range of contaminants within the scope of the Comprehensive Environmental Response, Compensation and Liability Act (CERCLA) (42 U.S.C. § 9601) and petroleum products. This practice is intended to permit a user to satisfy one of the requirements to qualify for the innocent landowner, contiguous property owner or bona fide prospective purchaser limitations on CERCLA liability ("landowner liability protections," or "LLPs"): that is, the practice that constitutes all appropriate inquiries into the previous ownership and uses of the Subject Property consistent with good commercial and customary practice as defined at 42 U.S.C. §9601(35) (B). The goal of the processes established by ASTM E1527-21 is to identify *recognized environmental conditions* in connection with the Subject Property.

The term *recognized environmental condition* (REC) is defined by ASTM E1527-21 as "(1) the presence of hazardous substances or petroleum products in, on, or at the subject property due to a release to the environment; (2) the likely presence of hazardous substances or petroleum products in, on, or at the subject property due to a release or likely release to the environment; or (3) the presence of hazardous substances or petroleum products in, on, or at the subject property under conditions that pose a material threat of a future release to the environment."

The term *controlled recognized environmental condition* (CREC) is a type of recognized environmental condition and defined by ASTM E1527-21 as a "*recognized environmental condition affecting the subject property that has been addressed to the satisfaction of the applicable regulatory authority or authorities with hazardous substances or petroleum products allowed to remain in place subject to implementation of required controls (for example, activity and use limitations or other property use limitations).*"

The term *historical recognized environmental condition* (HREC) is defined as a "*previous release of hazardous substances or petroleum products affecting the subject property that has been addressed to the satisfaction of the applicable regulatory authority or authorities and meeting unrestricted use criteria established by the applicable regulatory authority or authorities without subjecting the subject property to any controls (for example, activity and use limitations or other property use limitations).*" The ASTM E1527-21 standard has clarified that a historical recognized environmental condition is not a recognized environmental condition.

The term *de minimis condition* is defined by the ASTM, "...a condition related to a release that generally does not present a threat to human health or the environment and that generally would not be the subject of an enforcement action if brought to the attention of appropriate governmental agencies." A condition determined to be a de minimis condition is not REC nor a CREC.

The chief components of this assessment are generally described as follows:

- A non-invasive visual reconnaissance of the Subject Property and adjoining properties in accordance with ASTM guidelines for evidence of RECs.

- Interviews of past and present owners and occupants and state and local government officials, seeking information related to the potential presence of RECs at the Subject Property.
- A review of standard physical record sources for available topographic, geologic and groundwater data.
- A review of standard historical record sources, such as fire insurance maps, city directories, aerial photographs, prior reports and interviews, etc., to determine prior uses of the Subject Property from the present, back to the Subject Property's first developed use, or back to 1940, whichever is earlier.
- A review of standard environmental record sources including federal and state environmental databases, and additional environmental record sources, to identify potential regulatory concerns with the Subject Property, adjoining properties and properties located within the surrounding area.

An evaluation of environmental or other regulatory compliance matters is excluded from the scope of this assessment.

These methodologies are described as representing good commercial and customary practice for conducting an Environmental Site Assessment of a property for the purpose of identifying recognized environmental conditions.

Business Environmental Risks/Non-ASTM Scope Considerations

Hillmann has performed a limited review of the following potential *business environmental risks* (BER), also known as “*Non-ASTM Scope*” concerns, in accordance with the contracted scope of work scope for this assessment. BER is defined by ASTM E 1527-21 as “*a risk which can have a material environmental or environmentally-driven impact on the business associated with the current or planned use of a parcel of commercial real estate, not necessarily limited to those environmental issues required to be investigated in this practice.*”

- Asbestos-Containing Materials (ACM): A cursory non-intrusive visual screening for the presence of suspect ACM within the accessed areas of buildings built prior to 1990 on the Subject Property. If the Subject Property contains buildings built in 1990 or later, the contracted scope of work excludes a cursory non-intrusive visual screening or any other level of evaluation for suspect ACM; however, the exclusion for buildings built ≥ 1990 should not be interpreted to suggest that any such buildings are free of ACM or would not warrant evaluation of building materials for ACM prior to disturbance. It is emphasized that this cursory non-intrusive visual screening does not constitute an asbestos survey/inspection of the premises. An asbestos survey/inspection should be sought by the report User(s) if a greater certainty is desired regarding ACM and potential asbestos hazards at the Subject Property. Furthermore, a review of regulatory compliance matters pertaining to asbestos is excluded from the scope of work.
- Lead-Based Paint (LBP): A cursory non-intrusive visual screening of the condition of painted surfaces in the accessed areas of residential buildings/units built prior to 1980 on the Subject Property. If the Subject Property contains buildings built in 1980 or later, the contracted scope of work excludes any cursory non-intrusive visual screening or other level of evaluation for suspect LBP; however, the scope of work exclusion for building built ≥ 1980 should not

be interpreted to suggest that any such buildings are free of LPB or other lead hazards. It is emphasized that this cursory non-intrusive visual screening does not constitute a comprehensive survey for LBP or potential lead hazards. A comprehensive inspection should be sought by the report User(s) if more certainty is desired regarding LBP at the Subject Property. Furthermore, a review of regulatory compliance matters pertaining to lead-based paint is excluded from the scope of work.

- USEPA Designated Radon Potential: Review of general non-site specific data published by the USEPA regarding the Radon Zone classification for the area of the Subject Property.
- Mold/Microbial Damage: A cursory non-intrusive visual screening within the accessed areas of buildings on the Subject Property for evidence of systemic microbial problems, including visible mold growth, water damaged building materials or musty odors. It is emphasized that this cursory non-intrusive visual screening does not constitute a comprehensive survey for moisture/mold/microbial damage. A more comprehensive inspection should be sought by the report User(s) if more certainty is desired regarding the potential for moisture/mold/microbial damages at the Subject Property.
- NWI Wetlands: The Subject Property has been reviewed for jurisdictional wetlands using the National Wetlands Inventory-Wetland Mapper to determine whether mapped federal wetlands have been indicated on the Subject Property. Any further evaluation or legal delineation of regulated wetlands areas is excluded from the scope of work. It is also emphasized that a field delineation of regulated wetlands by a qualified professional would be warranted to more fully determine the presence or absence of regulated wetlands at the Subject Property.
- Lead in Drinking Water: Review of the potential for elevated levels of lead in the drinking water by determining the source of the drinking water supply and a review of available testing or compliance data reports.

2.2 Property Location/Legal Description

Property location and legal description details are described as follows:

Primary Street Address:		3150 Bear Street			
City:	Costa Mesa	County:	Orange	State:	California
Tax ID/Parcel Number:		141-521-49			
Approx. Land Area:		6.13 Acres			
Apprx. Latitude/Longitude:		North 33.6861460 degrees/West 117.8910920 degrees			
Additional Details (if appl.)		N/A			
Property Owner:		The Khoshbin Tower			
Zoning Designation:		Commercial			

2.3 Data Gaps

A *data gap* is defined by the ASTM as a lack of or inability to obtain information required by this practice despite good faith efforts by the environmental professional to gather such information. A data gap is only significant if other information and/or professional experience

raises reasonable concerns involving the data gap and the ability to determine the presence or absence of recognized environmental conditions. The following table summarizes data gaps encountered during the assessment as well as a discussion of their significance.

Data Gap:	Significant (Yes/No)?	Discussion
Historical records data failure	No	The date and/or type of the first developed use of the Subject Property was not determined. Records gaps exceeding five years were encountered; however, no significant site use changes are suspected during these intervals.
Response to agency records requests not received as of date of report.	No	Any additional information indicative of a REC will be forwarded upon receipt.

2.4 ESA Report Component Dates/Viability

The ASTM E1527-21 standard states that an environmental site assessment (ESA) is presumed to be viable when it is conducted within 180 days prior to the date of acquisition of the Subject Property (or, for transactions not involving an acquisition such as a lease or refinance, the date of the intended transaction). Specifically, all of the following components must be conducted or updated within 180 days prior to the date of acquisition or prior to the date of the transaction. The following table summarizes the component completion dates:

ESA Component	Completion Date
Interviews:	December 14, 2023
Env. Lien Search:	(excluded from scope)
Government Records Review:	December 12, 2023
Visual Inspections:	December 14, 2023
Env. Professional Declaration:	January 5, 2024

2.5 User Reliance

This report is for the exclusive use of MLC Holdings, Inc. and additional relying entities, if any, named on the front cover. No additional individuals or entities shall be permitted to rely upon any data, interpretation, reports or other information or documentation contained in this report, without first obtaining the consent of MLC Holdings, Inc.; and without obtaining written consent from Hillmann in the form of a reliance agreement/letter.

Hillmann may, in its sole discretion, withhold its consent to additional reliance and/or Hillmann may condition consent for reliance upon payment of a fee or other conditions.

2.6 Significant Assumptions

The following significant assumptions are made:

- The site operations at the time of the site visit are assumed to reflect typical site conditions relative to potential environmental conditions and that no concealment of environmental conditions or releases by site owners or occupants has occurred. Likewise, it is assumed that no areas of the Subject Property with potential environmental concerns or RECs were concealed or otherwise not reported, intentionally or unknowingly, by the Subject Property owners/occupants and/or site escort at the time of the site visit.
- For the purpose of estimating the approximate direction of groundwater flow in the absence of site-specific groundwater data, unless indicated otherwise, an assumption has been made that the gradient of groundwater flow follows the surface topography of the Subject Property and immediate surrounding area.

2.7 General Limitations and Exceptions

Limitations

The report turnaround time specified by the contract agreement for this assessment may present a limitation to the availability of pertinent regulatory agency records. Such limitations, if encountered, would be further specified in [Section 4.1](#).

Significant limitations related to the condition or accessibility of the Subject Property at the time of the site reconnaissance, if encountered, are reported in [Section 6.1](#).

Other Exceptions or Deletions

No other exceptions or deletions from the ASTM Standard E 1527-21 are reported.

Special Terms and Conditions

This Phase I Environmental Site Assessment has been prepared using reasonable efforts in each phase of its work to identify recognized environmental conditions associated with hazardous substances, wastes and petroleum products at the Subject Property. Findings within this report are based on information collected from observations made on the day of the site reconnaissance and from reasonably ascertainable information obtained from governing public agencies and private sources.

This report is not definitive and should not be assumed to be a complete or specific definition of the conditions above or below grade. Information in this report is not intended to be used as a construction document and should not be used for demolition, renovation, site development, redevelopment, or other construction purposes. No representation or warranty is made that the past or current operations at the Subject Property are, or have been, in compliance with all applicable federal, state and local laws, regulations and codes.

Findings, conclusions and recommendations presented in this report are based on visual observations of the Subject Property, interviews conducted, the records reviewed, information provided by the Client, and/or a review of readily available and supplied drawings and documents.

No warranty or guarantee is made of the accuracy or completeness of information that was obtained from ostensibly knowledgeable individuals, regulatory agency representatives or other secondary sources, including information obtained during the assessment, whether written, graphic or verbal, provided by the Subject Property contact(s) or as shown on any documents reviewed or received from the Subject Property contact, owner or agent, or government agency source. Independent verification of the accuracy or completeness of all information reviewed or received during the course of this assessment is not made and excluded from the scope of work for this assessment.

Regardless of the findings stated in this report, Hillmann is not responsible for consequences or conditions arising from facts that were concealed, withheld or not fully disclosed at the time the assessment was conducted.

This report does not warrant against future operations or conditions, nor does it warrant against operations or conditions present of a type or at a location not investigated.

The regulatory database report provided is based on an evaluation of the data collected and compiled by a contracted data research company. Hillmann can neither warrant nor guarantee the accuracy or completeness of the information obtained from the regulatory database report provider during the course of this assessment.

Subsurface conditions may differ from the conditions implied by the surface observations and can only be reliably evaluated through intrusive techniques.

Reasonable efforts have been made during this assessment to identify aboveground and underground storage tanks and ancillary equipment. Reasonable efforts are limited to information gained from visual observation of largely unobstructed areas, recorded database information held in public record and available information gathered from interviews. Such methods may not identify surficial and subsurface features that may have been hidden from view due to parked automobiles and other vehicles, snow cover, vegetative growth, pavement, construction or debris pile storage or incorrect information from sources.

No guarantee, explicit or implied, is made that the records pertaining to historical ownership or occupancy which were reviewed represent a comprehensive or precise delineation of past Property ownership or tenancy for legal purposes.

The ASTM E1527-21 standard states that recommendations are not required to be included in a Phase I ESA report; however, further that recommendations are an additional service that may be useful in the User's analysis of landowner liability protections or business environmental risks; and that the User should consider whether recommendations for additional inquiries or other services are desired.

Recommended response actions offered in [Section 1.3](#), if any, are provided as an option to the Client, and may have taken into account the Client's relation to the Subject Property and/or their intended purpose of this assessment. If included, it is not intended by Hillmann to represent the only course(s) of action, or inaction, to take. Furthermore, it is emphasized that additional response actions may become advisable depending on the outcome of the initial action(s) taken. Hillmann advises that Client and any additional authorized relying parties as specified on the report Cover and Section 2.5, or via letter of reliance extension, undertake consultation with

legal counsel familiar with environmental and real estate law would be beneficial to the decision making process for the type and timing of a response action to identified RECs or Business Environmental Risks, if any.

Due to the limited nature of our review of potential Business Environmental Risks, the User(s) of the report should consider whether to take additional action(s) to further define, properly manage and/or mitigate potential BERs.

The User(s) assumes responsibility for business decisions that it makes utilizing information in the report provided by Hillmann. Hillmann shall not be responsible for any conclusions, interpretations and/or decisions of the User(s).

In the event of any conflict between the terms and conditions of this report and the terms and conditions of the consulting services agreement for this project, the consulting services agreement shall control.

3.0 USER PROVIDED INFORMATION

The term "User" is defined by ASTM as the party seeking to use Practice E1527 to complete an environmental site assessment of the Subject Property; specifically, the entity or entities named on the front cover to which the report has been addressed.

3.1 Prior Environmental Reports/Documentation

Phase I Environmental Site Assessment Report, Trinity Broadcasting Network, 3150 Bear Street, Costa Mesa, CA; prepared by Orswell & Kaman, Inc.; dated July 15, 2016. The report concluded the following:

"Our review of regulatory and historical records, a visual inspection of the site and surrounding area and an interview with the maintenance supervisor has not identified any recognized environmental conditions, historical recognized environmental conditions, or controlled recognized environmental conditions in connection with the Property, except as follows:

"According to the Regional Water Quality Control Board (RWQCB), there are current and historical records of registered underground storage tanks (USTs) on the Subject Property, (Trinity Broadcasting Network, 3150 Bear Street and Full Gospel Business Men's Fellowship, 3150 Bear Street). Ms. Michelle Rudaitis, the hazardous materials specialist with the Costa Mesa Fire Department, stated that Trinity Broadcasting Network was permitted to remove a 250-gallon underground storage tank on June 9, 1996. She said there is a note in the file stating " the tank was empty at the time of removal," however, there was no indication of sampling conducted at the time of removal. Ms. Rudaitis stated that the business is currently permitted to operate an aboveground diesel fuel storage tank, which is associated with the emergency backup generator at the site. No other information pertaining to the installation, operation, or removal of the aforementioned UST was available."

"Additional environmental studies are recommended at the site in the vicinity of the former underground storage tank to determine if the former tank had leaked and impacted the Subject Property. The property owner may wish to conduct additional studies at the site to determine if any additional underground storage tanks have been installed at the Subject Property."

Limited Phase II Environmental Site Assessment, TRINITY BROADCASTING NETWORK, 3150 Bear Street, Costa Mesa, CA; prepared by Advanced GeoEnvironmental (AGE), Inc.; dated 10 October 2016. The Scope of Work is summarized as follows:

AGE performed a Limited Phase II Environmental Site Assessment on the property on September 29, 2016. The scope of the work included advancing two (2) borings in the vicinity of the former 250-gallon UST and collecting soil samples at 5 and 10 feet beneath the ground surface. The samples were collected within acetate sleeves and capped with Teflon sheets. The samples were then screened for organic vapors using a photo-ionization detector and submitted to a CDPH Certified Laboratory for analysis. The samples were analyzed for total petroleum hydrocarbons – full scan (TPH), BTE&X with fuel oxygenates, and lead in accordance with EPA methods 8015-modified and 8260B, respectively.

The Limited Phase II Environmental Site Assessment concluded the following:

"TPH in the oil range was detected at a low concentration of 42.5 mg/kg in sample B1-5 and was not detected in the remaining samples. TPH in the gasoline and diesel range, BTE&X, MTBE, and other fuel oxygenates were not detected in any samples...TPH in the oil range was detected at a low concentration which is well below the

US-EPA Region 9 screening level for soil in a residential scenario of 2,500 mg/kg. Assuming the former UST was in the area of the current above-ground tank, AGE did not find evidence of a significant unauthorized release in this area. AGE does not recommend further investigation at this time."

Geophysical Investigation, Former Trinity Christian Property, 3150 Bear Street, Costa Mesa CA; prepared by Spectrum Geophysics. The Scope of Work is summarized as follows:

Spectrum Geophysics performed a Geophysical Investigation on the property on December 11, 2018. The scope of the work included using a Ground Penetrating Radar (GPR) to locate a potential steel underground storage tank and the associated piping. The area of interest was beneath a reinforced concrete-covered portion of a parking area located in the southeast corner of the Subject Property.

The Geophysical Investigation concluded the following:

"One high-amplitude GPR reflector with a north-south trend was detected running along 31E. This anomaly was relocated with the RD4000 utility locator and found to be an electric line. An abandoned line with an east-west trend was also located at 80N between 0E and 15E. No anomalies with the dimensions expected for a UST were located in the GPR data. The GPR signal was satisfactory to a depth of approximately 3 feet at this site."

Phase I Environmental Site Assessment, 3150 Bear Street, Costa Mesa, CA; prepared by Ramboll US Corporation, Los Angeles, California; dated February 2019. The report concluded the following:

"Ramboll performed a Phase I ESA of the site at 3150 Bear Street in Costa Mesa, California in conformance with scope and limitations of the ASTM Standard. Any exceptions to, or deletions from, this practice are described in the Section 6.2 of this report. This assessment has revealed no RECs in connection with the site."

Phase I Environmental Site Assessment, 3150 Bear Street, Costa Mesa, CA; prepared by PARTNER Engineering and Science, Inc., Los Angeles, California; dated September 8, 2023. The report concluded the following:

"Former tenant Trinity Broadcasting Network at 3150 Bear Street, was identified on the Delisted Storage Tanks database for the removal of a 250-gallon underground storage tank (UST) containing diesel fuel. The Subject Property was formerly identified as Facility ID No. 17296 and operated the UST under the oversight of the Orange County Health Care Agency (OCHCA). A permit to remove the UST was issued by the City of Costa Mesa Fire Department (CMFD) on June 9, 1996, and tank removal activities were reportedly conducted under the oversight of OCHCA. According to the reviewed CMFD permit, the tank was empty at the time of removal; however, 0.125 tons of empty containers and 30-gallons of regulated waste were removed from the Subject Property in 1996 under EPA ID No. "CAC001298840". No information pertaining to the exact location, installation date, or tank construction was available during the course of this assessment. No additional information was provided in the regulatory database report, and no information regarding this facility was provided by Subject Property management or from regulatory agencies.

Based on the lack of information regarding tank closure activities and confirmation soil sampling at the Subject Property and the possibility of a vapor encroachment or vapor intrusion condition, the potential for product from the removed UST to impact the subsurface is considered a REC."

"Partner has performed a Phase I Environmental Site Assessment in conformance with the scope and limitations of ASTM Practice E1527-21 of 3150 Bear Street in Costa Mesa, Orange County, California (the "Subject Property"). Any exceptions to, or deletions from, this practice are described in Section 1.5 of this report. This assessment has revealed no evidence of CRECs, or HRECs in connection with the Subject Property; however, RECs and BERs were identified. Based on the conclusions of this assessment, Partner recommends the following:

- *An Operations and Maintenance (O&M) Program should be implemented to safely manage the suspect ACMs located at the Subject Property.*
- *Mitigation of onsite microbial growth/mold as part of routine maintenance activities.*
- *A geophysical survey should be conducted to determine the location of the former USTs on the property. Should the former tank pit be found, a soil gas survey can be completed at the tank pit location, and if the tank pit is not found, soil vapor testing under the building should be conducted."*

3.2 User Responsibilities

A User Questionnaire was provided to the User to assist in gathering information, as detailed below, that is required for disclosure during the assessment to meet All Appropriate Inquiry requirements. If completed and returned to Hillmann, a copy of the Questionnaire has been included in Appendix C.

Question:	Yes/No:	Detail:
1. Search of Land Title and Judicial Records: Has the User performed a search of land title records and judicial records for environmental liens and/or Activity and Use Limitations (AULs) filed or recorded against the Subject Property?	NA	A completed User Questionnaire was not returned to Hillmann.
1.a. If yes to Question 1: Did the search identify any environmental liens or Activity and Use Limitations (AUL), such as engineering controls, land use restrictions or institutional controls that are in place at the Subject Property and/or have been filed or recorded against the Subject Property under federal, tribal, state or local law?	NA	
1.b. If yes to Question 1: Has the User provided the result of the search of land title and judicial records to Hillmann?	NA	
2. Specialized knowledge or experience of the person seeking to qualify for the LLP: Do you have any specialized knowledge or experience related to the Subject Property or nearby properties? For example, are you involved in the same line of business as the current or former occupants of the Subject Property or an adjoining property so that you would have specialized knowledge of the chemicals and processes used by this type of business?	NA	
3. Relationship of the purchase price to the fair market value of the Subject Property if it were not contaminated: Does the purchase price being paid for this property reasonably reflect the fair market value of the Subject Property? If you conclude that there is a difference, have you considered whether the lower purchase price is because contamination is known or believed to be present at the Subject Property?	NA	
4. Commonly Known or Reasonably Ascertainable Information: Are you aware of commonly known or reasonably ascertainable information about the Subject Property that would help the environmental professional to identify conditions indicative of releases or threatened releases? For example:	NA	

4.a. Do you know the past uses of the Subject Property?	NA	
4.b. Do you know of specific chemicals that are present or were once present at the Subject Property?	NA	
4.c. Do you know of spills or other chemical releases that have taken place at the Subject Property?	NA	
4.d. Do you know of any environmental cleanups that have taken place at the Subject Property?	NA	
5. The degree of obviousness of the presence or likely presence of contamination at the Subject Property, and the ability to detect the contamination by appropriate investigation: Based on your knowledge and experience related to the Subject Property are there any obvious indicators that point to the presence or likely presence of releases at the Subject Property?	NA	
6. Litigation, Administrative Proceedings, Government Notices: As the User of this ESA, do you have knowledge of (1) any pending, threatened, or past litigation relevant to hazardous substances or petroleum products in, on, or from the Subject Property; (2) any pending, threatened, or past administrative proceedings relevant to hazardous substances or petroleum products in, on or from the Subject Property; and (3) any notices from any governmental entity regarding any possible violation of environmental laws or possible liability relating to hazardous substances or petroleum products.	NA	
7. User's Reason/Purpose for Performing Phase I ESA:	NA	

4.0 RECORDS REVIEW

4.1 Environmental Information

Physical Setting

Source	Discussion
USGS 7.5 minute Topo Map:	The Subject Property lies at an elevation of approximately 33 feet above mean sea level. An interpretation of topographic contour lines as well as a review of the EDR Geocheck-General Topographic Gradient suggested terrain sloping downward towards the north-northeast.
USDA Soil Data: (EDR GeoCheck)	The soil type at the Subject Property is classified as "OMNI". This soil type is described as having very slow infiltration rates and a high water table. The soil surface texture is described as clay.
Geologic Data: (EDR GeoCheck)	The geologic formation in the vicinity of the Property is described as the Cenozoic Era, Quaternary System, and Quaternary Series.
Prior Env. Reports: (Section 3.2)	Prior environmental reports reviewed as part of this assessment, as detailed in Section 3.1, provided the following pertinent detail of physical setting data: Soil boring logs attached to the 2016 Limited Phase II report indicated damp sandy clay to depth of ten feet with no indication of groundwater.
Additional Sources/ Data:	No additional physical setting sources or data was obtained.
Groundwater Flow Discussion:	Based on a review of the above information as well as observation of the site, the direction of shallow groundwater flow at the site is inferred to be towards the north-northeast.

Federal, State and Tribal Environmental Record Sources

Standard government records were obtained and reviewed primarily via a third-party regulatory database report, titled EDR Radius Map™ Report, prepared by Environmental Data Resources of Shelton, CT. The report provided government records from the standard environmental resources and within minimum search distances specified by Section 8.2.2-Table 2 of the ASTM E1527-21; and were reviewed for the purpose of identifying potential RECs in connection with the Subject Property. Additional detail of the source and significance of the regulatory databases can be found in the regulatory database report in Appendix E. Hillmann has also included discussion of records pertaining to the Subject Property from other government record sources not specifically listed under Table 2, as applicable.

Reported distances for adjoining property listings, if applicable, are approximate and indicative of the presence of a public roadway or right-of-way between the adjoining site and Property.

The reported gradients have been estimated based on a number of factors including but not necessarily limited to field observation, review of topographic maps, database listing details and/or site specific geo-technical data.

Limited analysis of the details of on-site, adjoining and vicinity database sites was conducted to identify potential sources of sub-surface vapor encroachment. This review was based on elements of the ASTM "Standard Guide for Vapor Encroachment Screening on Property Involved

in Real Estate Transactions" (ASTM E 2600-15); and also on elements of "Methodology for Identifying the Area of Concern Around a Property Potentially Impacted by Vapor Migration from Nearby Contaminated Sources" (Buonicore, 2011-S-103-AWMA). Vicinity database sites pertaining to non-petroleum product releases within 1,760 feet of the Subject Property in the up-gradient direction, 365 feet of the Subject Property in the cross gradient direction and 100 feet of the Subject Property in the down gradient direction; and vicinity database sites pertaining to petroleum product releases within 528 feet of the Subject Property in the up-gradient direction, 165 feet of the Subject Property in the cross gradient direction and 100 feet of the Subject Property in the down gradient direction were reviewed to identify active contamination sites with the potential to affect subsurface vapor conditions at the Subject Property. The potential for vapor encroachment was considered in assessing whether or not a REC exists in connection with the Subject Property when reviewing applicable sites within those distances.

Regulatory database sites with active petroleum or non-petroleum releases that are considered to constitute a vapor encroachment condition (VEC) to the Subject Property, if any, are identified and discussed in this section.

The EDR Radius Map report is attached in [Appendix D](#).

Subject Property Listings

The following listings of the Subject Property were identified:

Name/Address:	Trinity Broadcasting Network and Full Gospel Businessmen International/ 3150 Bear Street
Database(s):	HAZNET, HWTS, UST
Data Discussion:	The UST listing indicated that the Subject Property managed a UST with a Facility ID of "17296". The listing did not provide any other pertinent information. Additional documents obtained from the City of Costa Mesa Fire Department included permit records dated June 1996 for the removal of a 250-gallon diesel UST. There was no indication of a reported petroleum release from the database listings, or the Fire Department permit documents. Hillmann was provided with copies of a 2016 Limited Phase II site investigation report and a 2018 Geophysical Investigation report, both assessing the potential for subsurface impacts from the former UST. The results of the Limited Phase II testing did not identify petroleum constituents in soil exceeded regulatory standards. The findings of the Geophysical Investigation did not identify any abandoned USTs. Additional details of these reports are included in Section 3.1. The HAZNET listing indicated that empty containers of 30 gallons or more were recycled and transferred off-site between 1996 to 1997. The HWTS listing indicated that the Subject Property was listed as a hazardous waste transfer. The HWTS database is a hazardous waste tracking system.
REC Discussion:	Based on the details provided above, a REC is not suspected in connection with the Subject Property.
VEC Discussion:	Based on the reviewed data, a VEC is not suspected.

Name/Address:	Efekta Orange, Inc./ 3150 Bear Street
---------------	---------------------------------------

Database(s):	CIWQS, ECHO, RCRA NONGEN/NLR, FINDS, HWTS, NPDES,
Data Discussion:	The CIWQS and NPDES listing indicated that the site has a permit for industrial storm water that is inactive as of April 1, 2022. The FINDS and ECHO listing indicated the site is registered on the RCRA database with a Registry ID of "110070807146". The HWTS listing indicated the Subject Property was a hazardous waste transfer site from June 1, 2020, to March 2, 2020, and registered with an EPA ID of "CAC003058299". The RCRA-NONGEN/NLR indicated the Subject Property has been a non-generator of hazardous wastes since March 2020. No releases or violations were reported for the Subject Property. No other pertinent information was provided. Based on the details provided above, a REC is not suspected in connection with the Subject Property.
REC Discussion:	Based on the details provided above, a REC is not suspected in connection with the Subject Property.
VEC Discussion:	Based on the reviewed data, a VEC is not suspected.

Name/Address:	Alliance South Coast Properties
Database(s):	ECHO, FINDS, RCRA-NONGEN/NLR
Data Discussion:	The FINDS and ECHO listing indicated the site is registered on the RCRA database with a Registry ID of "110070727033". The RCRA-NONGEN/NLR indicated the Subject Property has been a non-generator of hazardous wastes since December 2019. No releases or violations were reported for the Subject Property. No other pertinent information was provided.
REC Discussion:	Based on the details provided above, a REC is not suspected in connection with the Subject Property.
VEC Discussion:	Based on the reviewed data, a VEC is not suspected.

Adjoining Property Listings

The following adjoining property listings were identified.

Name/Address:	No adjoining property listings.
Database(s):	
Dist./Dir./Gradient:	
Data Discussion:	
REC Discussion:	
VEC Discussion:	

Surrounding Area Findings

The following is a discussion of non-adjoining sites identified as located within the ASTM specified search distance surrounding the Subject Property. In order to keep this discussion informative and concise, discussion(s) is/are provided of the listed site(s) for each database category that appears most likely to impact the Subject Property based on distance, area topography and/or regulatory status. Listings of sites within the applicable search distances not

specifically discussed below were reviewed and concluded not to be RECs in connection with the Subject Property or VECs based on various factors including distance, area topography, known or inferred groundwater flow direction and/or regulatory status.

Federal - NPL

ASTM Search Distance:	1-mile	Number of listings within ASTM Search Distance:	0
Notable Listing:	No listings were identified within the search distance.		
Dist/Dir/Gradient:			
Details:			
REC Discussion:			
VEC Discussion:			

Federal - Delisted NPL

ASTM Search Distance:	1/2-mile	Number of listings within ASTM Search Distance:	0
Notable Listing:	No listings were identified within the search distance.		
Dist/Dir/Gradient:			
Details:			
REC Discussion:			
VEC Discussion:			

Federal - SEMS

ASTM Search Distance:	1/2-mile	Number of listings within ASTM Search Distance:	0
Notable Listing:	No listings were identified within the search distance.		
Dist/Dir/Gradient:			
Details:			
REC Discussion:			
VEC Discussion:			

Federal - SEMS Archive

ASTM Search Distance:	1/2-mile	Number of listings within ASTM Search Distance:	0
Notable Listing:	No listings were identified within the search distance.		
Dist/Dir/Gradient:			
Details:			
REC Discussion:			
VEC Discussion:			

Federal - CORRACTS

ASTM Search Distance:	1-mile	Number of listings within ASTM Search Distance:	0
Notable Listing:	No listings were identified within the search distance.		
Dist/Dir/Gradient:			
Details:			
REC Discussion:			
VEC Discussion:			

Federal - RCRA-TSD

ASTM Search Distance:	1/2-mile	Number of listings within ASTM Search Distance:	0
Notable Listing:	No listings were identified within the search distance.		
Dist/Dir/Gradient:			
Details:			
REC Discussion:			
VEC Discussion:			

State/Tribal - Superfund / Hazardous Waste Sites

ASTM Search Distance:	1-mile	Number of listings within ASTM Search Distance:	4
Notable Listing:	Exotic Material Inc. / 2930 Bristol Street		
Dist/Dir/Gradient:	3178 Feet/ South-southeast/ Cross-gradient		
Details:	The ENVIROSTOR indicated the site was a former hazardous waste disposal site with a Facility ID of "30280530." The ENVIROSTOR listing also indicated the site maintained a status of "Refer: Other Agency" as of August, 23 1984. Based on the distance to the Subject Property and on the absence of reported releases, this listing is not considered to be a REC in connection with the Subject Property.		
REC Discussion:	Based on the details provided above, a REC is not suspected in connection with the Subject Property.		
VEC Discussion:	Based on the reviewed data, a VEC is not suspected.		

State/Tribal - Landfill / Solid Waste Disposal

ASTM Search Distance:	1/2-mile	Number of listings within ASTM Search Distance:	0
Notable Listing:	No listings were identified within the search distance.		
Dist/Dir/Gradient:			
Details:			
REC Discussion:			
VEC Discussion:			

State/Tribal - Leaking Storage Tanks

ASTM Search Distance:	1/2-mile	Number of listings within ASTM Search Distance:	27
Notable Listing:	Unocal S S #5297/ 3067 Bristol Street		
Dist/Dir/Gradient:	1620 Feet/ Southeast/ Cross-gradient		
Details:	<p>The LUST listing indicated a completed case closed status as of March 10, 2000. Hillmann reviewed several documents located on the California RWQCB online database Geotracker. According to the documents reviewed, in March 1986, two (2) 10,000-gallon steel gasoline underground storage tanks, and one (1) 250-gallon steel waste oil tank were excavated and removed from the site, as a part of the renovation activities at the site. Three (3) new underground storage tanks were installed in the new tank cavity. During removal operations, the soil tested within the former tank areas were found to have been contaminated with total petroleum hydrocarbons (TPH) concentrations of up to 7,041 parts per million (ppm) were detected beneath the former tank cavity at a depth of approximately 18.5 feet below grade. The former tank cavity was excavated to groundwater at 28 bgs, and approximately 260 cubic yards of hydrocarbon-affected soil were transported from the site for disposal. From 1986 to 2000 several remediation actions were completed on the site including a vapor extraction system and the removal of additional contaminated soil. The Orange County Health Care Agency gave the site a case closure on March 10, 2000. Based on the remedial actions performed on the site, and regulatory oversight, this site is not suspected to be a REC in connection with the Subject Property.</p>		
REC Discussion:	Based on the details provided above, a REC is not suspected in connection with the Subject Property.		
VEC Discussion:	Based on the reviewed data, a VEC is not suspected.		

State/Tribal - Voluntary Cleanup Sites

ASTM Search Distance:	1/2-mile	Number of listings within ASTM Search Distance:	0
Notable Listing:	No listings were identified within the search distance.		
Dist/Dir/Gradient:			
Details:			
REC Discussion:			
VEC Discussion:			

State/Tribal - Brownfields

ASTM Search Distance:	1/2-mile	Number of listings within ASTM Search Distance:	0
Notable Listing:	No listings were identified within the search distance.		
Dist/Dir/Gradient:			
Details:			
REC Discussion:			

VEC Discussion:

Unmapped/Orphan List Sites

Hillmann has also reviewed a list of unmapped sites (a.k.a. “Orphan List” sites) indicated by the database report. Unmapped sites that were identified as falling within an applicable specific search distance or warranting discussion have either been discussed in the preceding tables or are detailed below:

Name/Address:	None
Database(s):	
Dist./Dir./Gradient:	
Data Discussion:	
REC Discussion:	
VEC Discussion:	

Additional Environmental Record Sources

Requests have been submitted to local, municipal and state agencies for pertinent records pertaining to the Subject Property, particularly with regard to potential environmental concerns such as petroleum storage tanks, storage and usage of hazardous substances and petroleum products, and/or known or suspected environmental contamination. Where applicable, internet research of government environmental regulatory databases was also conducted, as well as a general cursory internet search of the Subject Property address, for information indicative of a REC. The following table summarizes the findings of the research:

Source	Type of Request	Outcome
CA DTSC Envirostor database (www.envirostor.d tsc.ca.gov/public/)	Online search	Hillmann searched online for records pertaining to the Property. No records pertaining to the property were found.
CA GeoTracker database (geotracker.water boards.ca.gov/)	Online search	Hillmann searched online for records pertaining to the Property. No records pertaining to the property were found.
www.realquest.co m	Online search	Hillmann reviewed available on-line records pertaining to the Property. No information indicative of a REC was identified.
Orange County Assessors Office	Online search	Hillmann reviewed available on-line records pertaining to the Property. No information indicative of a REC was identified.
Orange Co. Fire Authority	FOI request	A response was received stating that no records were found.
Costa Mesa Fire Department	FOI request	A response was received providing the following pertinent records:

Source	Type of Request	Outcome
		- Hillmann reviewed several permit documents related to the removal of a UST from the Subject Property. The documents stated that a permit was approved for the removal of a 250-gallon diesel tank from the property on June 9, 1996.
City of Costa Mesa	FOI request	A response was received providing the following pertinent records: - Hillmann reviewed several fire inspection reports provided by the City of Costa Mesa. None of the reports indicated a REC in connection with the Subject Property.

4.2 Historical Research

Historical records have been compiled and analyzed for historical property information and developing a history of previous uses of the Subject Property, adjoining properties and surrounding area. These records were reviewed for the purpose of identifying the likelihood of past uses having led to RECs in connection with the Subject Property.

The historical record sources listed below have been sought with the objective to document past uses of the Subject Property from the present back to the Subject Property's first developed use, or back to 1940, whichever is earlier. The term "developed use" includes agricultural use, placement of fill dirt and other uses that do not involve structures. Hillmann has sought to review historical records in minimum intervals of five years.

Fire Insurance Maps

A Certified Sanborn Map Report was obtained from EDR for a review of published historical fire insurance maps for the Subject Property and surrounding area. The following is a summary of site uses and notable details depicted by the available maps:

Year(s)	Subject Property	Adjoining Properties
None	None	None

A copy of the Certified Sanborn Map Report is attached in [Appendix E](#).

City Directories

An EDR City Directory Abstract report was reviewed for data of prior occupants of the Subject Property's street address. The following is a generalized summary of the findings of city directory research for past occupants of the Subject Property.

Subject Property Use(s) / Occupant(s)	Years
Omega Advertising, Full Gospel Business Men's Fellowship	1980
Full Gospel Business Men's Fellowship	1986 - 1992
Robert Liardon Ministries	1995
Trinity Christian Center/ Broadcasting Network and associated shops	2002 - 2014

Subject Property Use(s) / Occupant(s)	Years
Gold Frankincense & Myrrh Gift Shop	2020

The EDR City Directory Abstract report was also reviewed for listings of prior occupants of the adjoining properties. The following is a generalized summary of the findings of city directory research for past occupants of the adjoining properties:

Adjoining Property Use(s) / Occupant(s)	Years
Commercial shopping mall (3333 Bristol Street)	1966 - 2002
Commercial office building including dentistry and medical offices (3140 Bear Street)	1991 - 2020
Residential	1963 - 2020

A copy of the EDR City Directory report is attached in [Appendix E](#).

Historical Topographic Maps

Historical topographic maps of the Property and vicinity obtained from an EDR Historical Topographic Map report (as attached in Appendix E) have been reviewed. The following interpretation of land usage was made by review of the maps:

Year(s)	Subject Property	Adjoining Properties
1896 to 1902	The Subject Property is depicted as swamp/marshland. No structures are depicted.	The adjoining properties to the north, east, and west are depicted as swamp/marshland.
1932, 1935, 1942	The Subject Property is depicted as undeveloped land.	West of the Subject Property a road is depicted. North of the Subject Property an unimproved road is depicted. The adjoining properties to the southwest and south are depicted with structures.
1948, 1950	The Subject Property is depicted as undeveloped land.	West of the Subject Property a road is depicted as Bear Street. North of the Subject Property an unnamed improved road is depicted. The adjoining properties to the southwest and south are depicted with structures.
1965, 1972	The Subject Property is depicted as undeveloped land.	The adjoining property is depicted with small structures; likely dwellings, although the type of use/occupancy is not indicated. The Bear Street School is mapped to the south of the Subject Property.
1981	The Subject Property is depicted with two (2) rectangular structures on the northern portion of the property.	The adjoining property is depicted with small structures; likely dwellings, although the type of use/occupancy is not indicated. The Bear Street School is mapped to the south of the Subject Property.

Year(s)	Subject Property	Adjoining Properties
2012, 2015, 2018, 2022	No structures or improvements are depicted on this topographic map.	No structures or improvements are depicted on this topographic map.

If obtained, copies of historical aerial photographs have been included in [Appendix E](#).

Historical Aerial Photographs

Historical aerial photographs of the Property and vicinity obtained from an EDR Aerial Photo Decade Package report, as attached in Appendix E, were reviewed. The following interpretation of land usage was made by review of the aerial photographs:

Year(s)	Subject Property	Adjoining Properties
1938, 1947, 1953	The Subject Property appears to be undeveloped land. The northern portion of the Subject Property appears to have an unimproved road-traveling bisecting the property.	The adjoining properties appear to be undeveloped land. East of the Subject Property appears to be agricultural land. South of the Subject Property there appears to be a small structure, likely a dwelling.
1963	The Subject Property appears to be undeveloped land.	The adjoining property to the east of the Subject Property is now developed with several structures that appear to be residential dwellings. South and southwest of the Subject Property there appear to be small structures, likely dwellings. Small structures; type of occupancy not apparent. The adjoining properties to the north and northwest appear to be undeveloped land.
1972, 1977	The Subject Property appears to be undeveloped land.	North of the Subject Property there appears to be a highway constructed. The adjoining properties appear similar to the 1963 aerial photograph.
1987, 1990, 1995,	The Subject Property appears to be developed with the current building.	The adjoining property to the east of the Subject Property is developed with several structures that appear to be residential dwellings. Southwest of the Subject Property there appear to be several residential structures. The adjoining property to the south appears to be a commercial building.
2002	The Subject Property appears to be developed with the current building.	The adjoining property to the east of the Subject Property is developed with several structures that appear to be residential dwellings. Southwest of the Subject Property there appear to be several residential structures. The adjoining property to the south appears to now be developed with several residential houses.

Year(s)	Subject Property	Adjoining Properties
2005, 2009, 2012, 2016, 2020	The Subject Property appears similar to its present-day condition.	The adjoining properties appear similar to their present-day condition.

If obtained, copies of historical aerial photographs have been included in [Appendix E](#).

EDR High-Risk Historical Records

The EDR Radius Map™ report, which is discussed in greater detail in [Section 4.1](#) and attached in [Appendix D](#), provided a search of proprietary databases of potential historical high-risk uses at or in the vicinity of the Subject Property. These databases include EDR Hist Cleaner – a database of property addresses with records of historical occupancy by suspected cleaners businesses; EDR Hist Auto – a database of property addresses with records of historical occupancy by potential automotive gas/filling stations and repair facilities; and EDR MGP- a proprietary database of sites historically occupied by manufactured gas plants and related facilities.

EDR Database	On-site Listings	Adjoining/Off-site Listings
EDR Hist Cleaner: (on-site/adjoining only)	None	None
EDR Hist Auto: (on-site/adjoining only)	None	None
EDR MGP: (1-mile distance)	None	None

Petroleum/Natural Gas Well Review

The historical record sources and the California Geologic Energy Management Division (CalGEM) online mapping application were reviewed for records of petroleum and/or natural gas wells at the Subject Property. No record of any historical petroleum/natural gas wells at or adjoining the Property was identified.

Additional Historical Data

Where applicable, the following additional pertinent historical data was obtained:

Interviews/ Anecdotal:	The following additional pertinent historical data was obtained: The building manager informed Hillmann that the building has an outside generator that was added to the Subject Property around 1998-2000. The manager also informed Hillmann that the roof of the building was replaced in 2020-2021.
Local Gov't Records:	No additional pertinent historical data was obtained.

Prior Env. Reports:	Prior environmental reports reviewed as part of this assessment, as detailed in Section 3.1, did not provide additional pertinent detail of historical site usage.
Site Observations:	Indications of historic uses of the Property or adjoining properties were not observed during the site reconnaissance.
Other Sources:	No additional pertinent historical data was obtained.

Summary of Identified Historical Uses

The following table presents a summary of the types and approximate date ranges of identified prior uses of the Subject Property:

Date Range	Subject Property Use(s)
1896 to 1977	Undeveloped land/ Marshland
1981 to 2020	Commercial office building, church, TV broadcasting

The following table presents a summary of the types of identified prior uses of the adjoining properties:

Date Range	Adjoining Property Use(s)
1896 to 1902	Undeveloped land/ Marshland.
1932 to 1953	Mix of undeveloped land, agricultural land, and several residences.
1963 to 1977	Mix of undeveloped land, and several residences.
1987 to 1995	Mix of residential and commercial.
2002 to 2020	Residential.

Historical Records Data Failure

The ASTM E1527-21 standard defines data failure as failure to achieve the historical research objective even after reviewing the standard historical sources that are reasonably ascertainable and likely to be useful. The objective is to identify all obvious uses of the Subject Property from the present, back to the Subject Property's first developed use, or back to 1940, whichever is earlier. Furthermore, records of historical use/conditions were sought in intervals no less than approximately five years, unless the Subject Property conditions appear unchanged over a longer interval. In encountered, data failure and its significance as a data gap is discussed below:

Objective	Met?	Detail	Significant?
First developed use/ date determined?	Yes	The first developed use of the Property was as a church with broadcasting capability.	No
Record sources at 5-year intervals back to 1940 or first developed use?	No	Historical record gaps exceeding five years were encountered. However, significant site-use changes or undiscovered site uses appear unlikely to have occurred during the record gaps.	No
All obvious prior uses identified?	Yes	See Summary of Identified Past Uses of this section.	No

Please refer to [Section 2.3](#) for additional discussion of data gaps and their significance to the findings of the assessment.

Historical Uses REC Discussion

The review of historical records did not indicate evidence of a REC in connection with the Property.

5.0 INTERVIEWS

5.1 Interviews with Owners, Operators and Occupants

Property Owner

Property Owner	Contact Name	Affiliation	Interview Type	Date
The Khoshbin Tower				
An environmental questionnaire for information pertinent to the assessment was forwarded; however, a completed questionnaire was not returned to Hillmann.				

Key Site Manager/Operator

Name	Company/Title	Yrs @ Site	Interview Type	Date
Stephen Ocean	Khoshbin Company/ Building Manager	6	In person	12/14/23
An interview was conducted in person at the time of the site visit. Pertinent information, where applicable, is referenced in the appropriate sections of this report.				

Occupant(s)

Name	Company/Title	Yrs @ Site	Interview Type	Date
(none)				
No occupant interviews were conducted.				

Prior Owners/Operators/Occupant(s)

Name	Company/Title	Yrs @ Site	Interview Type	Date
(none)				
No interviews of prior owners, operators or occupants were conducted.				

Neighboring Property Owner(s)/Occupant(s)

Name	Company/Title	Yrs @ Site	Interview Type	Date
(none)				
The Subject Property was not an abandoned property with evidence of unauthorized uses or uncontrolled access; therefore, interviews with adjoining or nearby property owners or occupants were not conducted.				

5.2 Interviews with State and/or Local Government Officials

State and/or local governmental officials have been interviewed to obtain information of potential RECs in connection with the Subject Property. Many government agencies and their officials require submittal of written request for records in order to respond. The details in [Section 4.1](#) list the various state and local government agencies contacted as part of this assessment, and the outcome of each inquiry. In addition, the details of regulatory database research in [Section 4.1](#) may have included detail of interviews with officials pertinent to government records review and identification of RECs.

Additional interview of government officials not previously detailed in [Sections 4.1](#) are discussed below, if applicable.

Name	Agency Name/Title	Interview Type
(none)		
Interview Outcome/Findings:		
No additional local/state government officials were interviewed.		

6.0 SITE RECONNAISSANCE

6.1 Methodology and Limiting Conditions

A site reconnaissance was conducted to collect information and make observations to help identify RECs in connection with the Subject Property. This included visual and/or physical observations of the Subject Property and its structures, adjoining properties as viewed from the Subject Property boundaries and the surrounding area based on visual observations from adjoining public thoroughfares and accessed Subject Property structures. Subject property building exteriors were observed at ground level, unless otherwise indicated. Where applicable, building interiors were accessed and observed to the extent they were made safely accessible with the cooperation of the site escort.

Site Inspection Personnel:	Kofi Bonner
Property Escort/ Company:	Mr. Stephen Ocean/Khoshbin Company
Inspection Date:	December 14, 2023
Weather Conditions:	73 Degrees° F / Sunny

Significant Inaccessible Areas

No significant areas of the Property inaccessible at the time of the inspection were noted.

Significant Limiting Site Conditions

No significant limiting site conditions were noted at the time of the site reconnaissance.

6.2 General Site Setting

Site and Vicinity Characteristics

Abutting Roadways:	Bear Street to the east
Current Property Use:	Commercial Office Building
Evidence of Past Property Uses:	None
Evidence of Past Adjoining Property Uses:	None
Surrounding Area Uses:	Residential; Commercial

Current Adjoining Property Uses

Dir	Street Address	Description
N	None	San Diego Freeway
E	Olympic Avenue	Residences
SE	Canadian Drive	Residences
S	Promenade	Residences
SW	3140 Bear Street #210	New Day Music Studios
W	3143 Bear Street	Shiffer Park

Topographic Characteristics

Terrain:	Flat
Direction of Downward Slope:	North
On-site Water Bodies:	Hillmann observed four (4) fountains located on the southern portion of the Subject Property and the surrounding a portion of the northern building.
Other Significant Features:	None

General Description of Structures and Improvements

Buildings:	Two Commercial Buildings, One Maintenance Building
Approx. Building Size:	75,000 NA
Approx. Year Built:	1978
Number of Stories:	Three
Subgrade Levels:	None
Exterior Ground Cover:	Parking lot, fountains, landscaping, grass lawns
Ancillary Structures:	Mechanical outbuilding
Sources of Heating and Cooling:	Natural gas and electric powered systems
Potable Water/Sewage Disposal:	Municipal utility connections

6.3 Site Features and Conditions

Storage/Usage of Hazardous Substances and Petroleum Products

The following approximate number of containers, and general description of their contents, capacity, container types and storage conditions, were observed to be stored and/or used at the Subject Property:

Occupant	Substance	Qty/Container Type	Storage Conditions
The Khoshbin Company	Paints	Several 1-gallon cans	Stored on floor within areas under renovation (i.e bathrooms on second floor and partial basement area)

Bulk Petroleum/Hazardous Material Storage Tanks

If identified or suspected, storage tanks for bulk petroleum or hazardous material storage are described as follows:

AST/UST	Product	Capacity	Construction	Year Installed	Status	Location/Notes
AST	Diesel	500 - Gallons	Single-walled	1998	In Use	A storage tank is located near the diesel-fueled emergency backup generator in the maintenance building.

Strong, Pungent or Noxious Odors and their Sources

No strong, pungent or noxious odors were noted at the Subject Property.

Standing Surface Water/Pools & Sumps

No standing water, pools or sumps containing liquids likely to be hazardous substances or petroleum products were noted.

Drums, Totes and Intermediate Bulk Containers

No hazardous substance or petroleum product drums were noted.

Unidentified Substance Containers

No unidentified substance containers suspected of containing hazardous substance or petroleum product were noted.

PCBs in Oil Filled Electrical/Hydraulic Equipment

The following oil-filled electrical/hydraulic equipment was identified at the Property:

- An oil-filled transformer was observed on the northeastern portion of the Subject Property. No staining or leaks were observed in the proximity of the transformer.
- Hillmann observed three (3) hydraulic elevator systems within the building on the Subject Property. No spills or leaks were observed within the proximity of any of the hydraulic reservoirs for the elevators.

- Several dry-style transformers were located within the main building on the Subject Property.

It is noted that identification of PCB containing fluorescent light ballasts, caulk, paint, or other materials located inside and are part of the building or structure is outside of the scope of the ASTM E1527-21 standard and this assessment.

Stains or Corrosion on Floors, Walls or Ceilings

No stains or corrosion of floors, walls or ceilings, excluding any staining from water, were noted.

Drains and Sumps

Floor drains and a basement sump designed for the purpose of managing sanitary sewage were noted. No conditions indicative of a REC were observed.

Pits/Ponds/Lagoons

No pits, ponds or lagoons were identified in connection with waste treatment or disposal.

Hillmann observed four (4) fountains located on the southern portion of the Subject Property and the surrounding a portion of the northern building.

Stained Soil, Pavement/Stressed Vegetation

No stained soil, pavement or stressed vegetation was observed.

On-Site Solid Waste Disposal/Fill Material

The following evidence of on-site disposal of trash, construction debris, demolition debris or other solid waste was observed:

- Hillmann observed two (2) large dumpsters located on the southeastern portion of the Subject Property. The dumpsters appear to be managed by CR & R and are within an enclosure.

Waste Water

Sanitary sewage generated at the Subject Property is discharged via a connection to the local public sewer system.

Septic Systems/Cesspools

No septic systems or cesspools were identified at the Subject Property.

Wells

No wells (including any dry wells, irrigation wells, injection wells, abandoned wells, or other wells) were identified at the Subject Property.

Railroad Spurs

No railroad spurs were identified on the Subject Property.

7.0 BUSINESS ENVIRONMENTAL RISKS

In accordance with the contract agreement for this assessment, Hillmann has performed cursory reviews of several potential Business Environmental Risks (also known as “Non-Scope Considerations”). The ASTM E1527-21 standard defines the term business environmental risk (BER) as, “a risk which can have a material environmental or environmentally-driven impact on the business associated with the current or planned use of a parcel of commercial real estate, not necessarily limited to those environmental issues required to be investigated in this practice.”

7.1 Asbestos-Containing Material (ACM)

The contracted scope of work included a cursory visual screening of the accessed portions of buildings at the Subject Property built prior to 1990 for suspect asbestos containing materials (ACM). The information provided in this section, where applicable, is limited to identification of potential suspect materials in the readily accessible and observed areas of the building, and their general condition. This is not intended to be a comprehensive survey for the presence of ACM, and no testing has been conducted.

Suspected ACM noted within the accessed building areas included exterior stucco finishes, interior drywall, acoustic ceilings, multiple vinyl floorings, flooring mastic, and thermal systems insulation (TSI).

7.2 Lead-Based Paint

The contracted scope of work included a cursory visual screening of the condition of painted surfaces in the accessed areas of residential buildings/units built prior to 1980. This is not intended to constitute a comprehensive survey for LBP or potential lead hazards, and no testing has been conducted.

No residential buildings were present at the Property.

7.3 Radon

Data compiled by the USEPA, as summarized by the regulatory database report, indicated that the Subject Property is located in an area classified as Zone 3 or 'low risk'. area for radon. Radon testing was not included in the scope of this assessment.

7.4 Mold/Microbial Damage

The contracted scope of work included a cursory visual screening of the accessed areas of the building for evidence of significant damage to building materials and finishes as result of moisture intrusion and/or mold/microbial growth. No evidence of significant problems with moisture intrusion or mold/microbial growth was noted at the Subject Property.

7.5 NWI Mapped Wetlands

The National Wetlands Inventory online Wetland Mapper was reviewed for indications of jurisdictional wetlands at or immediately adjoining the Subject Property. The scope of work for this assessment excluded a visual determination of regulated wetlands at the Subject Property. It is emphasized that, regardless of the data reviewed via the NWI Wetlands Mapper, a field delineation of regulated wetlands by a qualified professional would be warranted to determine the presence or absence of regulated wetlands at the Subject Property.

A review of NWI Wetlands Mapper did not indicate regulated wetland areas on the Property.

7.6 Lead in Drinking Water

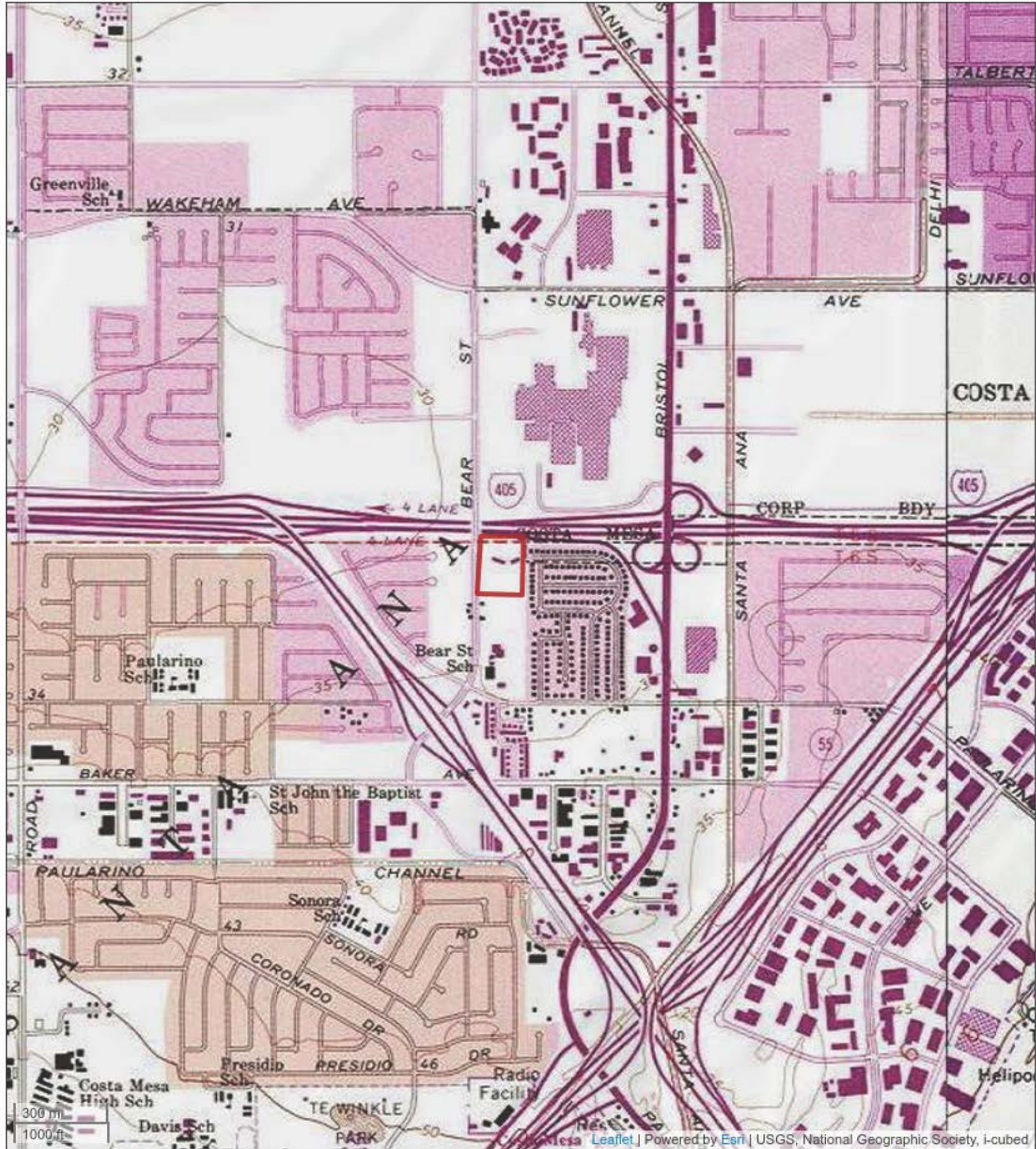
The scope of work for this assessment included a review of the potential for elevated levels of lead in drinking water by determining the source of the drinking water supply and a review of available compliance or testing data. Potable water service at the Property is provided by a utility connection with the Mesa Water District.

8.0 REFERENCES


- ASTM International, "Designation E1527-21 Standard Practice for Environmental Site Assessments: Phase I Environmental Site Assessment Process"; ASTM, West Conshohocken, PA, 2021.
- ASTM International, "Designation E2600-15-Standard Guide for Vapor Encroachment Screening on Property Involved in Real Estate Transaction", ASTM, West Conshohocken, PA, 2015.
- United States Environmental Protection Agency (USEPA), "EPA Map of Radon Zones by U.S. County, EPA 402/F19/004", www.epa.gov/radon/epa-map-radon-zones, 2019
- U.S. Fish and Wildlife Service – National Wetlands Inventory, "Wetlands Mapper", fwsprimary.wim.usgs.gov/wetlands/apps/wetlands-mapper/ 2023
- Environmental Data Resources Inc. (EDR), "The EDR Radius Map™ Report with GeoCheck®", EDR, Sheldon, CT, 2023.
- EDR, "The EDR-City Directory Abstract", EDR, Sheldon, CT, 2023.
- EDR, "The EDR Aerial Photo Decade Package", EDR, Sheldon, CT, 2023.
- EDR, "Certified Sanborn Map Report", EDR, Sheldon, CT, 2023.
- EDR, "EDR Historical Topo Map Report with QuadMatch™", EDR, Sheldon, CT, 2023.
- Buonicore A., "Methodology for Identifying the Area of Concern Around a Property Potentially Impacted by Vapor Migration from Nearby Contaminated Sources, Paper 2011-A301-AWMA", The Buonicore Group, Milford, CT, 2011.
- Advanced GeoEnvironmental (AGE), Inc., "Limited Phase II Environmental Site Assessment, TRINITY BROADCASTING NETWORK, 3150 Bear Street, Costa Mesa, CA", 2016
- Orswell & Kaman, Inc., "Phase I Environmental Site Assessment Report, Trinity Broadcasting Network, 3150 Bear Street, Costa Mesa, CA", 2016 **** Not included in report ****
- Ramboll US Corporation, "Phase I Environmental Site Assessment, 3150 Bear Street, Costa Mesa, CA" 2019 **** Not included in report ****
- PARTNER Engineering and Science, Inc., "Phase I Environmental Site Assessment, 3150 Bear Street, Costa Mesa, CA, 2023 **** Not included in report ****

APPENDIX A

Site Diagram/Vicinity Map



 <p>HILLMANN CONSULTING</p>	Site Location Map		
	3150 Bear Street Costa Mesa, California 92626		
	SCALE: (Not to scale)	PROJECT No: C3-9854	



 <p>HILLMANN CONSULTING</p>	Site Diagram		
	3150 Bear Street Costa Mesa, California 92626		
	SCALE: (Not to scale)	PROJECT No: C3-9854	

APPENDIX B

Site Photographs

SITE PHOTOGRAPHS



1. Dry-style transformer located in maintenance room in main building on Subject Property




2. Elevator systems located within partial basement area within main building on Subject Property



3. Emergency generator located within maintenance building on Subject Property



4. Front gate of Subject Property



5. Garage located on western portion of main building of Subject Property



6. Gate leading to an access road within the adjoining residential properties

3150 Bear Street
Costa Mesa, California

Project No. C3-9854



SITE PHOTOGRAPHS



7. Grand staircase at front entrance of main building on Subject Property



8. 500-gallon diesel AST attached to emergency generator located within enclosure in maintenance building



9. Bathroom located on third floor of main building on Subject Property



10. Ceiling within lobby of main building



11. Chillers located within auxiliary maintenance building enclosure on Subject Property



12. View of front entrance fountain from main entrance of building on Subject Property

3150 Bear Street
Costa Mesa, California

Project No. C3-9854



SITE PHOTOGRAPHS



13. View of front entrance to main building



14. View of hallway leading to commercial offices within main building on Subject Property



15. View of outdoor patio area located on third floor of main building on Subject Property



16. View of storm drain located near walkway on outside of main building of Subject Property



17. View of water heater and electrical hookups on third floor renovation of main building on Subject Property



18. Waste dumpsters and trash enclosure located on southeastern portion of Subject Property

3150 Bear Street
Costa Mesa, California

Project No. C3-9854



SITE PHOTOGRAPHS



19. Oil-filled transformer located on concrete pad on eastern portion of Subject Property



20. Open area with fireplace located on third floor of main building on Subject Property



21. Portion of third floor under renovation within main building on Subject Property



22. Sauna room located at back office on third floor of main building



23. Tile located within maintenance and electrical room



24. Typical bathroom area under renovation within main building on Subject Property (2)

3150 Bear Street
Costa Mesa, California

Project No. C3-9854



SITE PHOTOGRAPHS



25. Typical bathroom area under renovation within main building on Subject Property



26. Typical fireplace located within building on Subject Property



27. Storm drain located near the eastern boundary of the Subject Property



28. Typical natural gas fireplace within main building on Subject Property



29. Typical rooftop cooling system on Subject Property



30. View of area used as storage on second floor

3150 Bear Street
Costa Mesa, California

Project No. C3-9854



SITE PHOTOGRAPHS



31. View of back fountain near northern boundary of Subject Property

3150 Bear Street
Costa Mesa, California

Project No. C3-9854



APPENDIX C

Questionnaires / User Provided Information

Advanced GeoEnvironmental, Inc.



10 October 2016
AGE Project No. 16-3878

Mr. J.B. Casoria
Trinity Broadcast Network
P.O. Box A
Santa Ana, California 92711

**Subject: Limited Phase II Environmental Assessment
TRINITY BROADCAST NETWORK
3150 Bear Street, Costa Mesa, California**

Dear Mr. Casoria:

Advanced GeoEnvironmental, Inc. (AGE) has conducted a Limited Phase II Environmental Assessment in the area of a suspected former underground storage tank (UST) location at the TRINITY BROADCAST NETWORK, 3150 Bear Street, Costa Mesa, California.

1.0. BACKGROUND

Orswell & Kasman, Inc. (OKI) completed a Phase I environmental assessment of the property on 15 July 2016. According to OKI, a 250 gallon UST was removed from the property on 09 June 1996. The location of the UST could not be ascertained nor were there records indicating that samples had been collected following the UST removal. OKI had recommended that additional investigation be conducted in the vicinity of the former UST.

On 03 August 2016, AGE visited the site in an attempt to determine the location of the former UST. AGE did not see any visual evidence of the location of the former UST. However, the Phase I indicates that the maintenance building in the southeastern corner of the property has been present since at least 1980. The likely use of a small UST would be to fuel the backup generator in the maintenance building. After viewing the maintenance building, AGE believes that the most likely location for the former UST is at the location of the existing diesel above ground storage tank which currently fuels the generator.

2.0. SCOPE OF WORK

In order to determine if the soil in the area of the suspected former UST area had been impacted by hydrocarbons, AGE conducted the following scope of work:

- Marked boring locations and notify Dig Alert for subsurface utility demarcation.
- Drilled two slant borings using a Geoprobe 5400 towards the suspected area of the former UST (beneath the above ground storage tank enclosure).
- Collected samples at 5 and 10 feet.
- Screened the samples for organic vapors using a photo-ionization detector.
- Analyzed the samples for total petroleum hydrocarbons and benzene, toluene, ethylbenzene and xylenes (BTEX) with fuel oxygenates in accordance with EPA methods 8015-modified and 8260B.
- Prepared this report detailing the findings.

3.0. PROCEDURES

On 22 September 2016, AGE marked the two boring locations and notified Dig Alert to have subsurface utilities marked (Dig Alert Ticket No. B62660355).

On 29 September 2016, borings B1 and B2 were drilled at 15 degrees from vertical angles using a Geoprobe 5400 provided by AGE. The work was conducted under the direct supervision of Mr. Robert Loeffler, California Professional Geologist No. 6709. The boring locations are depicted on Figure 1.

Both borings were sampled at 5 and 10 feet. Each sample was collected using a Geoprobe soil sampling assembly loaded with one 1" x 24" long acetate sleeve. After sample collection, the bottom six inches of the sleeve was removed, the ends covered with Teflon sheets, capped and then sealed with tape. The sample sleeves were labeled with the sample number, time, date and sampler's initials and then placed in a chilled container.

The samples were screened for the presence of organic vapors utilizing a photo-ionization detector (PID: Rae Mini-Rae, 10.6eV, calibrated to hexane).

Soil samples were transported under chain-of-custody to Alpha Scientific Corporation (ASC) laboratory, a California Department of Public Health (CDPH)-Certified laboratory. The samples were analyzed for total petroleum hydrocarbons – full scan (TPH), BTE&X with fuel oxygenates and lead in accordance with EPA methods 8015-modified and 8260B, respectively.

The borings were backfilled with hydrated bentonite sand and capped with concrete.

4.0. FINDINGS

The soil types encountered in the borings consisted of clay and sandy clay to total depth. The soil appeared to be native. No hydrocarbon odors or discoloration were noted. No organic vapors were detected with the PID. Boring logs are attached.

TPH in the oil range was detected at a low concentration of 42.5 mg/kg in sample B1-5' and was not detected in the remaining samples. TPH in the gasoline and diesel range, BTE&X, MTBE and other fuel oxygenates were not detected in any samples. The analytical results are summarized in Table 1. The analytical report (ASC Lab Job No. AE609111), QA/QC report and chain-of-custody form are attached.


5.0. CONCLUSIONS


TPH in the oil range was detected at a low concentration which is well below the US-EPA Region 9 screening level for soil in a residential scenario of 2,500 mg/kg. Assuming the former UST was in the area of the current above ground tank, AGE did not find evidence of a significant unauthorized release in this area. AGE does not recommend further investigation at this time.

If you have any questions regarding this proposal or the services we provide, please call our office at (800) 511-9300.

Sincerely,

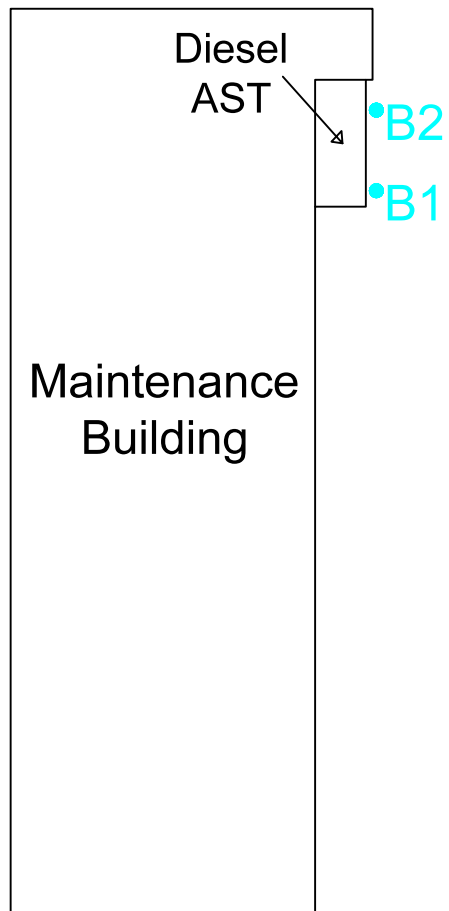
Advanced GeoEnvironmental, Inc.



Jacqueline Hyman
Staff Geologist

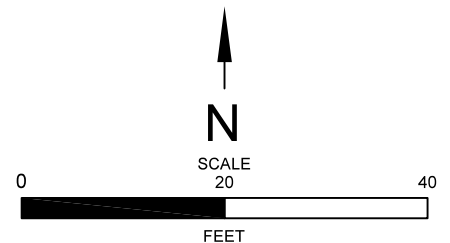
Robert D. Loeffler
Vice President
CA Professional Geologist No. 6709

FIGURE



LEGEND

- Approximate Property Boundary
- B1 Boring Locations



SITE PLAN
 TRINITY BROADCAST NETWORK
 3150 BEAR STREET
 COSTA MESA, CALIFORNIA



Advanced
GeoEnvironmental, Inc.
www.advgeoenv.com

PROJECT NO. AGE-SC-16-3878

FILE: SITE PLAN

FIGURE:

DATE: OCTOBER 2016

DRAWN BY: MAC

2

TABLE

TABLE 1
SOIL SAMPLE RESULTS
TRINITY BROADCAST NETWORK
3150 Bear Street, Costa Mesa, California

Results in mg/kg

Sample	Total Petroleum Hydrocarbons (8015m)			BTE&X with Fuel Oxygenates (8020/8260B)					
	Gasoline	Diesel	Oil	Benzene	Toluene	Ethyl Benzene	Xylenes	MTBE	Other Oxygenates
B1-5'	<0.2	<5	42.5	<0.001	<0.001	<0.001	<0.002	<0.002	<0.005 - <1
B1-10'	<0.2	<5	<20	<0.001	<0.001	<0.001	<0.002	<0.002	<0.005 - <1
B2-5'	<0.2	<5	<20	<0.001	<0.001	<0.001	<0.002	<0.002	<0.005 - <1
B2-10'	<0.2	<5	<20	<0.001	<0.001	<0.001	<0.002	<0.002	<0.005 - <1

BORING LOGS



Advanced GeoEnvironmental, Inc.

3335 E. Miraloma Ave., Suite 142, Anaheim, CA 92806
(714) 529-0200 FAX: (714) 529-0203

BORING LOG

BOREHOLE NO.: **B-1**

TOTAL DEPTH: **10 feet**

Project: Trinity Broadcast Network

Site Location: 3150 Bear Street
Costa Mesa, California

Project No.: 16-3878

Drilling Co.: Advanced GeoEnvironmental

Rig/Auger Type: Geoprobe 5400

Logged By: J. Hyman

Reviewed By: R. Loeffler

Date(s) Drilled: 09-29-16

Notes: Slant at 15 degrees from vertical

☒ Water level during drilling

Page 1 of 1

☒ Water level in completed well

Depth	Sample ID	Blows (per 6")	PID (ppm)	Soil Symbol	USCS Class and Soil Description
-------	-----------	----------------	-----------	-------------	---------------------------------

0					CL: Light gray, slightly damp, clay
-5	B1-5	0.0			CL: Grayish brown, slightly damp, sandy clay
-10	B1-10	0.0			



Advanced GeoEnvironmental, Inc.

3335 E. Miraloma Ave., Suite 142, Anaheim, CA 92806
(714) 529-0200 FAX: (714) 529-0203

BORING LOG

BOREHOLE NO.: **B-2**

TOTAL DEPTH: **10 feet**

Project: Trinity Broadcast Network

Site Location: 3150 Bear Street
Costa Mesa, California

Project No.: 16-3878

Drilling Co.: Advanced GeoEnvironmental

Rig/Auger Type: Geoprobe 5400

Logged By: J. Hyman

Reviewed By: R. Loeffler

Date(s) Drilled: 09-29-16

Notes: Drilled 15 degrees from vertical

☒ Water level during drilling

Page 1 of 1

☒ Water level in completed well

Depth	Sample ID	Blows (per 6")	PID (ppm)	Soil Symbol	USCS Class and Soil Description
-------	-----------	----------------	-----------	-------------	---------------------------------

0					CL: Light gray, slightly damp, clay
-5	B2-5	0.0			CL: Grayish brown, slightly damp, sandy clay
-10	B2-10	0.0			

ANALYTICAL REPORT



Alpha Scientific Corporation

Environmental Laboratories

10-05-2016

Mr. Robert Loeffler
Advanced GeoEnvironmental, Inc.
3335 E. Miraloma Ave., Suite 142
Anaheim, CA 92806

Project: Not Specified
Project Site: Trinity Broadcast Network
Sample Date: 09-29-2016
Lab Job No.: AE609111

Dear Mr. Loeffler:

Enclosed please find the analytical report for the sample(s) received by Alpha Scientific Corporation on 09-29-2016 and analyzed by the following EPA methods:

EPA 8015M (Total Petroleum Hydrocarbons)
EPA 8260B (BTEX & Oxygenates by GC/MS)

All analyses have met the QA/QC criteria of this laboratory.

The sample(s) arrived in good conditions (i.e., chilled, intact) and with a chain of custody record attached.

Alpha Scientific Corporation is a CA DHS certified laboratory (Certificate Number 2633). Thank you for giving us the opportunity to serve you. Please feel free to call me at (562) 809-8880 if our laboratory can be of further service to you.

Sincerely,

Roger Wang, Ph.D.
Laboratory Director

Enclosures

This cover letter is an integral part of this analytical report.



Alpha Scientific Corporation

Environmental Laboratories

10-05-2016

Client: Advanced GeoEnvironmental, Inc.
Project: Not Specified
Project Site: Trinity Broadcast Network
Matrix: Soil
Batch No. for TPH-g: AMI30-GS1
Batch No. for TPH-d: BI30-DS1

Lab Job No.: AE609111
Date Sampled: 09-29-2016
Date Received: 09-29-2016
Date Analyzed: 09-30-2016
Date Analyzed: 09-30-2016
Date Reported: 10-05-2016

EPA 8015M (Total Petroleum Hydrocarbons)
Reporting Unit: mg/kg (ppm)
(Before Silica Gel Cleanup)

Sample ID	Lab ID	Gasoline Range (C4-C12)*	Diesel Range (C13-C23)	Oil Range (C24-C40)
MDL		0.2	5	20
PQL		0.5	10	40
Method Blank		ND	ND	ND
B1-5'	AE609111-1	ND	ND	42.5
B1-10'	AE609111-2	ND	ND	ND
B2-5'	AE609111-3	ND	ND	ND
B2-10'	AE609111-4	ND	ND	ND

* Gasoline Range TPH result is obtained from purge and trap analysis using LUFT-GC/MS method;
MDL: Method Detection Limit;
PQL: Practical Quantitation Limit;
ND: Not Detected (below MDL);
J: Result is between MDL and PQL.



Alpha Scientific Corporation

Environmental Laboratories

Client: Advanced GeoEnvironmental, Inc.
Project: Not Specified
Project Site: Trinity Broadcast Network
Matrix: Soil
Batch No: 0930-VOAS1

Lab Job No.: AE609111
Date Sampled: 09-29-2016
Date Received: 09-29-2016
Date Analyzed: 09-30-2016
Date Reported: 10-05-2016

EPA 8260B (BTEX & Oxygenates by GC/MS) Reporting Units: mg/kg (ppm)

Lab ID	Method	AE609111-1	AE609111-2	AE609111-3	AE609111-4		MDL	PQL
Sample ID	Blank	B1-5'	B1-10'	B2-5'	B2-10'			
DF	1	1	1	1	1			
Benzene	ND	ND	ND	ND	ND		0.001	0.002
Toluene	ND	ND	ND	ND	ND		0.001	0.002
Ethylbenzene	ND	ND	ND	ND	ND		0.001	0.002
Total Xylenes	ND	ND	ND	ND	ND		0.002	0.004
Ethanol	ND	ND	ND	ND	ND		0.50	1.00
MTBE	ND	ND	ND	ND	ND		0.002	0.005
ETBE	ND	ND	ND	ND	ND		0.002	0.005
DIPE	ND	ND	ND	ND	ND		0.002	0.005
TAME	ND	ND	ND	ND	ND		0.002	0.005
TBA	ND	ND	ND	ND	ND		0.020	0.050

MDL=Method Detection Limit;

DF=Dilution Factor.

* Obtained from a higher dilution analysis.

PQL=Practical Quantitation Limit.

ND=Not Detected (below $DF \times MDL$);

J=Result is between $DF \times MDL$ and $DF \times PQL$



Alpha Scientific Corporation

Environmental Laboratories

10-05-2016

TPH-Gasoline Batch QA/QC Report

Client: Advanced GeoEnvironmental, Inc
Project: Not Specified
Matrix: Soil
Batch No: AMI30-GS1

Lab Job No: AE609111
Lab Sample I.D.: AE609111-4
Date Analyzed: 09-30-2016

I. MS/MSD Report Unit: ppb

Analyte	Sample Conc.	Spike Conc.	MS	MSD	MS %Rec.	MSD %Rec.	% RPD	%RPD Accept. Limit	%Rec Accept. Limit
TPH-g	ND	1,000	1,080	1,060	108.0	106.0	1.9	30	70-130

II. LCS Result Unit: ppb

Analyte	LCS Value	True Value	Rec.%	Accept. Limit
TPH-g	1,100	1,000	105.0	80-120

ND: Not Detected (at the specified limit).



Alpha Scientific Corporation

Environmental Laboratories

10-05-2016

EPA 8015M (TPH) Batch QA/QC Report

Client: Advanced GeoEnvironmental, Inc
Project: Not Specified
Matrix: Soil
Batch No.: BI30-DS1

Lab Job No: AE609111
Lab Sample I.D.: AE609111-1
Date Analyzed: 09-30-2016

I. MS/MSD Report Unit: ppm

Analyte	Sample Conc.	Spike Conc.	MS	MSD	MS %Rec.	MSD %Rec.	% RPD	%RPD Accept. Limit	%Rec Accept. Limit
TPH-d	ND	200	195	192	91.5	86.5	5.6	30	70-130

II. LCS Result Unit: ppm

Analyte	LCS Value	True Value	Rec.%	Accept. Limit
TPH-d	190	200	95.0	80-120

ND: Not Detected (at the specified limit).



Alpha Scientific Corporation

Environmental Laboratories

10-05-2016

EPA 8260B Batch QA/QC Report

Client: Advanced GeoEnvironmental, Inc
Project: Not Specified
Matrix: Soil
Batch No: 0930-VOAS1

Lab Job No: AE609111
Lab Sample I.D.: AE609111-4
Date Analyzed: 09-30-2016

I. MS/MSD Report Unit: ppb

Analyte	Sample Conc.	Spike Conc.	MS	MSD	MS %Rec.	MSD %Rec.	% RPD	%RPD Accept. Limit	%Rec Accept. Limit
1,1-Dichloroethene	ND	20	15.3	15.2	76.5	76.0	0.7	30	70-130
Benzene	ND	20	19.1	17.7	95.5	88.5	7.6	30	70-130
Trichloro-ethene	ND	20	19.3	17.4	96.5	87.0	10.4	30	70-130
Toluene	ND	20	17.1	15.9	85.5	79.5	7.3	30	70-130
Chlorobenzene	ND	20	18.7	17.4	93.5	87.0	7.2	30	70-130

II. LCS Result Unit: ppb

Analyte	LCS Value	True Value	Rec.%	Accept. Limit
1,1-Dichloroethene	42.7	50.0	85.4	80-120
Benzene	52.1	50.0	104.2	80-120
Trichloro-ethene	53.5	50.0	107.0	80-120
Toluene	46.2	50.0	92.4	80-120
Chlorobenzene	50.8	50.0	101.6	80-120

ND: Not Detected (at the specified limit).

CHAIN OF CUSTODY RECORD

Lab Job Number AE609111

Client: Advanced Geo Environmental							Analyses Requested										T.A.T. Requested <input type="checkbox"/> 8 hrs <input type="checkbox"/> 24 hrs <input type="checkbox"/> 48 hrs <input type="checkbox"/> 3 days <input checked="" type="checkbox"/> Normal										
Address: Anaheim, CA																	Sample Condition <input checked="" type="checkbox"/> Chilled <input checked="" type="checkbox"/> Intact <input type="checkbox"/> Sample seals										
Report Attention Rob Loeffler		Phone 800-511-9300		Fax		Sampled by JAH											Remark										
Project Name/No.		Project Site Trinity Broadcast Network																									
Client Sample ID		Lab Sample ID		Sample Collection		Matrix Type		Sample Preserve		No., type* & size of container		TPH-Gasoline		TPH-Diesel		8260B (BTEX, Oxygenates)		8260B (VOCs)		8270C (SVOCs)		CAM Metals		8082 (PCBs)		8015 m-Full range	
Date		Time																									
B1-5'		AE629111-1		7/29 10:04		S		Ice		1 sleeve						/											
B1-10'		-2		10:10		↓		↓		↓						/											
B2-5'		-3		11:35		↓		↓		↓						/											
B2-10'		-4		11:44		↓		↓		↓						/											

APPENDIX D

Regulatory Records Documentation



3150 Bear St

3150 Bear Street

Costa Mesa, CA 92626

Inquiry Number: 07519157.2r

December 12, 2023

EDR Summary Radius Map Report



6 Armstrong Road, 4th floor
Shelton, CT 06484
Toll Free: 800.352.0050
www.edrnet.com

TABLE OF CONTENTS

<u>SECTION</u>	<u>PAGE</u>
Executive Summary	ES1
Overview Map	2
Detail Map	3
Map Findings Summary	4
Map Findings	9
Orphan Summary	348
Government Records Searched/Data Currency Tracking	GR-1
 <u>GEOCHECK ADDENDUM</u>	
Physical Setting Source Addendum	A-1
Physical Setting Source Summary	A-2
Physical Setting SSURGO Soil Map	A-6
Physical Setting Source Map	A-14
Physical Setting Source Map Findings	A-16
Physical Setting Source Records Searched	PSGR-1

Thank you for your business.
Please contact EDR at 1-800-352-0050
with any questions or comments.

Disclaimer - Copyright and Trademark Notice

This Report contains certain information obtained from a variety of public and other sources reasonably available to Environmental Data Resources, LLC. It cannot be concluded from this Report that coverage information for the target and surrounding properties does not exist from other sources. This Report is provided on an "AS IS", "AS AVAILABLE" basis. **NO WARRANTY EXPRESS OR IMPLIED IS MADE WHATSOEVER IN CONNECTION WITH THIS REPORT. ENVIRONMENTAL DATA RESOURCES, LLC AND ITS SUBSIDIARIES, AFFILIATES AND THIRD PARTY SUPPLIERS DISCLAIM ALL WARRANTIES, OF ANY KIND OR NATURE, EXPRESS OR IMPLIED, ARISING OUT OF OR RELATED TO THIS REPORT OR ANY OF THE DATA AND INFORMATION PROVIDED IN THIS REPORT, INCLUDING WITHOUT LIMITATION, ANY WARRANTIES REGARDING ACCURACY, QUALITY, CORRECTNESS, COMPLETENESS, COMPREHENSIVENESS, SUITABILITY, MERCHANTABILITY, FITNESS FOR A PARTICULAR PURPOSE, TITLE, NON-INFRINGEMENT, MISAPPROPRIATION, OR OTHERWISE. ALL RISK IS ASSUMED BY THE USER. IN NO EVENT SHALL ENVIRONMENTAL DATA RESOURCES, LLC OR ITS SUBSIDIARIES, AFFILIATES OR THIRD PARTY SUPPLIERS BE LIABLE TO ANYONE FOR ANY DIRECT, INCIDENTAL, INDIRECT, SPECIAL, CONSEQUENTIAL OR OTHER DAMAGES OF ANY TYPE OR KIND (INCLUDING BUT NOT LIMITED TO LOSS OF PROFITS, LOSS OF USE, OR LOSS OF DATA) INFORMATION PROVIDED IN THIS REPORT.** Any analyses, estimates, ratings, environmental risk levels, or risk codes provided in this Report are provided for illustrative purposes only, and are not intended to provide, nor should they be interpreted as providing any facts regarding, or prediction or forecast of, any environmental risk for any property. Only an assessment performed by a qualified environmental professional can provide findings, opinions or conclusions regarding the environmental risk or conditions in, on or at any property.

Copyright 2023 by Environmental Data Resources, LLC. All rights reserved. Reproduction in any media or format, in whole or in part, of any report or map of Environmental Data Resources, LLC, or its affiliates, is prohibited without prior written permission.

EDR and its logos (including Sanborn and Sanborn Map) are trademarks of Environmental Data Resources, LLC or its affiliates. All other trademarks used herein are the property of their respective owners.

EXECUTIVE SUMMARY

A search of available environmental records was conducted by Environmental Data Resources, Inc (EDR). The report was designed to assist parties seeking to meet the search requirements of EPA's Standards and Practices for All Appropriate Inquiries (40 CFR Part 312), the ASTM Standard Practice for Environmental Site Assessments (E1527 - 21), the ASTM Standard Practice for Environmental Site Assessments for Forestland or Rural Property (E2247 - 16), the ASTM Standard Practice for Limited Environmental Due Diligence: Transaction Screen Process (E1528 - 22) or custom requirements developed for the evaluation of environmental risk associated with a parcel of real estate.

TARGET PROPERTY INFORMATION

ADDRESS

3150 BEAR STREET
COSTA MESA, CA 92626

COORDINATES

Latitude (North): 33.6861460 - 33° 41' 10.12"
Longitude (West): 117.8910920 - 117° 53' 27.93"
Universal Transverse Mercator: Zone 11
UTM X (Meters): 417405.0
UTM Y (Meters): 3727520.2
Elevation: 33 ft. above sea level

USGS TOPOGRAPHIC MAP ASSOCIATED WITH TARGET PROPERTY

Target Property:	TP
Source:	U.S. Geological Survey
Target Property:	E
Source:	U.S. Geological Survey

AERIAL PHOTOGRAPHY IN THIS REPORT

Portions of Photo from:	20200424
Source:	USDA

MAPPED SITES SUMMARY

Target Property Address:
3150 BEAR STREET
COSTA MESA, CA 92626

Click on Map ID to see full detail.

MAP ID	SITE NAME	ADDRESS	DATABASE ACRONYMS	RELATIVE ELEVATION	DIST (ft. & mi.) DIRECTION
A1	TRINITY BROADCASTING	3150 BEAR ST	UST		TP
A2	EFEKTA ORANGE, INC.	3150 BEAR ST	ECHO		TP
A3	ALLIANCE SOUTH COAST	3150 BEAR ST	RCRA NonGen / NLR		TP
A4	EFEKTA ORANGE, INC.	3150 BEAR ST	RCRA NonGen / NLR		TP
A5	TRINITY BROADCASTING	3150 BEAR ST	HWTS, HAZNET		TP
A6	ALLIANCE SOUTH COAST	3150 BEAR ST	FINDS		TP
A7	EFEKTA ORANGE, INC.	3150 BEAR ST	FINDS		TP
A8	ALLIANCE SOUTH COAST	3150 BEAR ST	ECHO		TP
A9	EF COSTA MESA CAMPUS	3150 BEAR STREET	HWTS, NPDES, CIWQS		TP
A10	FULL GOSPEL BUSINESS	3150 BEAR ST	HWTS, HAZNET		TP
11	TAMARA STEINHILBER	787 OLYMPIC AVE	RCRA NonGen / NLR	Higher	287, 0.054, East
12	JANE MARCHIORLANTTE	775 HUDSON AVE	RCRA NonGen / NLR	Higher	373, 0.071, ESE
13	CORIE JOHNSON	3117 PLATTE DRIVE	RCRA NonGen / NLR	Higher	397, 0.075, SE
14	DON SANDERS	900 TANANA PL	RCRA NonGen / NLR	Lower	654, 0.124, WNW
15	ORANGE GROVE	755 OLYMPIC	HIST UST	Lower	666, 0.126, East
B16	CHIP GOING	3088 PLATTE DRIVE	RCRA NonGen / NLR	Higher	735, 0.139, SSE
C17	JOSEPH EMER	3107 YELLOWSTONE DR.	RCRA NonGen / NLR	Higher	749, 0.142, SE
C18	JOSEPH EMER	3107 YELLOWSTONE DR	RCRA NonGen / NLR	Higher	749, 0.142, SE
19	JILL KING	908 MACKENZIE	RCRA NonGen / NLR	Higher	752, 0.142, West
B20	BRTIS MATTHEW & KATH	3089 ROANOKE LN	RCRA NonGen / NLR	Higher	757, 0.143, SSE
21	ABIE CHEHADE	3074 YUKON AVE	RCRA NonGen / NLR	Higher	832, 0.158, SW
22	JENNIFER KOMORI	3039 YUKON AVE	RCRA NonGen / NLR	Higher	922, 0.175, SSW
23	MARY & RAYMOND CULLE	3164 YELLOWSTONE DR	RCRA NonGen / NLR	Lower	956, 0.181, East
D24	JENNIFER KOMORI	3093 YUKON AVENUE	RCRA NonGen / NLR	Higher	1000, 0.189, WSW
E25	NORDSTROM #338 METRO	901 S COAST DR	RCRA NonGen / NLR	Lower	1023, 0.194, NW
E26	JARED THE GALLERIA O	901 S COAST DR STE H	RCRA NonGen / NLR	Lower	1023, 0.194, NW
E27	BEST BUY CO.	901 S COAST DR	CERS HAZ WASTE, HWTS, HAZNET	Lower	1023, 0.194, NW
E28	BEST BUY STORE #119	901 S COAST DR	RCRA NonGen / NLR	Lower	1023, 0.194, NW
E29	OLD NAVY 5673	901 S COAST DR	CERS HAZ WASTE, HWTS	Lower	1023, 0.194, NW
E30	MARSHALLS 0696	901 S COAST DR	RCRA NonGen / NLR	Lower	1023, 0.194, NW
E31	OLD NAVY 5673	901 S COAST DR	RCRA NonGen / NLR	Lower	1023, 0.194, NW
E32	SAKS & COMPANY LLC D	901 S COAST DR	RCRA NonGen / NLR	Lower	1023, 0.194, NW
E33	JARED THE GALLERIA O	901 S COAST DR	CERS HAZ WASTE, CERS	Lower	1023, 0.194, NW
E34	SAKS OFF 5TH	901 SOUTH COAST DR.	RCRA NonGen / NLR	Lower	1023, 0.194, NW
E35	SAKS FIFTH AVENUE OF	901 SOUTH COAST DR.	RCRA NonGen / NLR	Lower	1023, 0.194, NW
E36	METRO POINTE RETAIL	901 S COAST DR	RCRA NonGen / NLR	Lower	1023, 0.194, NW
37	MIKE THURMAN	782 PAULARINO AVE	RCRA NonGen / NLR	Higher	1046, 0.198, SSE
D38	GRACE SOHN STAMPA	3109 YUKON AVE	RCRA NonGen / NLR	Higher	1106, 0.209, WSW
39	PANIZ NAHIDI	814 JENNIFER LANE	RCRA NonGen / NLR	Higher	1157, 0.219, South

MAPPED SITES SUMMARY

Target Property Address:
3150 BEAR STREET
COSTA MESA, CA 92626

Click on Map ID to see full detail.

MAP ID	SITE NAME	ADDRESS	DATABASE ACRONYMS	RELATIVE ELEVATION	DIST (ft. & mi.) DIRECTION
40	ELNA GUEVARA	3082 TRINITY DR	RCRA NonGen / NLR	Higher	1243, 0.235, SE
41	55/PAULARINO FUEL SP	0 PAULARINO AVE	CPS-SLIC, Orange Co. Industrial Site, CERS	Higher	1465, 0.277, South
F42	UNOCAL S S #5297	3067 BRISTOL	LUST, CERS HAZ WASTE, HIST UST, CERS TANKS,...	Higher	1620, 0.307, SE
43	SHUWA CORPORATION OF	3200 BRISTOL ST	LUST, HIST UST, Cortese, EMI, HIST CORTESE, CERS	Lower	1639, 0.310, ENE
F44	HILTON COSTA MESA	3050 BRISTOL ST	LUST, EMI, CERS	Higher	1781, 0.337, SE
F45	HILTON COSTA MESA	3050 BRISTOL STREET	LUST, Cortese, CERS	Higher	1781, 0.337, SE
F46	SHELL (1818-1101)	3045 BRISTOL	SWEEPS UST, CA FID UST, HIST CORTESE	Higher	1785, 0.338, SE
F47	SHELL OIL	3045 BRISTOL	LUST, Cortese, Notify 65, CERS	Higher	1785, 0.338, SE
48	V & M CLEANERS	3033 BRISTOL ST	CPS-SLIC, Orange Co. Industrial Site, DRYCLEANERS,...	Higher	1801, 0.341, SE
49	COSTA MESA FIRE DEPT	800 BAKER	LUST, CA FID UST, Cortese, CERS	Higher	1834, 0.347, South
G50	CHEVRON #9-1660	3048 BRISTOL STREET	LUST	Higher	1938, 0.367, SE
G51	CHEVRON #9-1660	3048 BRISTOL ST	LUST, CA FID UST, HIST CORTESE	Higher	1938, 0.367, SE
G52	CHEVRON STATION NO 9	3048 BRISTOL ST	RCRA-SQG, LUST, FINDS, ECHO, Cortese, HIST...	Higher	1938, 0.367, SE
H53	RUSSEL PROPERTY /CUS	2972	HIST CORTESE	Higher	2128, 0.403, South
I54	THRIFTY OIL #151	751	CA FID UST, HIST CORTESE	Higher	2135, 0.404, SSE
I55	THRIFTY OIL # 151	751 BAKER	LUST, Cortese, CERS	Higher	2136, 0.405, SSE
I56	FLINTRIDGE LANDSCAPE	2973 RANDOLPH AVE	LUST, UST, SWEEPS UST, HIST UST, Cortese, HIST...	Higher	2318, 0.439, SSE
J57	SOUTHERN CALIFORNIA	3333 BRISTOL ST	LUST, CERS HAZ WASTE, HWTS	Lower	2343, 0.444, NNE
J58	SEARS ROEBUCK AND CO	3333 BRISTOL	LUST, Cortese, CERS	Lower	2343, 0.444, NNE
H59	RUSSELL PROPERTY	2972 CENTURY	LUST, Cortese, CERS	Higher	2343, 0.444, SSE
K60	G AND M OIL 21	2995 BRISTOL	LUST, HIST UST, CHMIRS, Cortese, CERS	Higher	2391, 0.453, SSE
K61	G & M OIL CO #21	2995 BRISTOL ST	CERS HAZ WASTE, CA FID UST, CERS TANKS, HIST...	Higher	2391, 0.453, SSE
I62	EXOTIC MATERIAL INC	2968 RANDOLPH AVE	SEMS-ARCHIVE, RCRA NonGen / NLR, ICIS, FINDS, ECHO	Higher	2395, 0.454, SSE
L63	NEWPORT- MESA UNIFIE	2985 BEAR	LUST, CERS HAZ WASTE, CERS TANKS, Cortese, HIST...	Higher	2528, 0.479, SSW
L64	NEWPORT MESA UNIFIED	2985 BEAR ST	LUST, CA FID UST, Cortese, CERS	Higher	2528, 0.479, SSW
L65	NEWPORT- MESA UNIFIE	2985 BEAR	LUST	Higher	2528, 0.479, SSW
L66	NEWPORT-MESA USD	2985 A	HIST CORTESE, WDS	Higher	2528, 0.479, SSW
L67	NEWPORT- MESA UNIFIE	2985 BEAR ST	LUST	Higher	2528, 0.479, SSW
L68	NEWPORT MESA UNIFIED	2985A BEAR	LUST	Higher	2528, 0.479, SSW
K69	WADE FAMILY TRUST/AR	2990 BRISTOL ST	LUST, CPS-SLIC, Orange Co. Industrial Site,...	Higher	2539, 0.481, SE
M70	SO COAST IMPORT AUTO	2956 RANDOLPH AVE	LUST, RCRA NonGen / NLR, FINDS, ECHO, HIST...	Higher	2560, 0.485, SSE
M71	GRAHAM BROTHERS	2956 RANDOLPH	LUST, CA FID UST, Cortese, CERS	Higher	2560, 0.485, SSE
72	EXOTIC MATERIAL INC	2930 BRISTOL ST	ENVIROSTOR	Higher	3178, 0.602, SSE
73	FRYE & SMITH, INC.	150 E. BAKER STREET	ENVIROSTOR	Higher	4228, 0.801, ESE
74	COSTA MESA AIR NATIO	S OF PRESIDIO DR & W	RESPONSE, ENVIROSTOR, HIST Cal-Sites	Higher	4993, 0.946, South
75	CERADYNE INC	3169 REDHILL AVE	ENVIROSTOR, NPDES, WDS, CERS	Higher	5197, 0.984, ESE

EXECUTIVE SUMMARY

TARGET PROPERTY SEARCH RESULTS

The target property was identified in the following records. For more information on this property see page 9 of the attached EDR Radius Map report:

Site	Database(s)	EPA ID
TRINITY BROADCASTING 3150 BEAR ST COSTA MESA, CA 92626	UST Database: UST, Date of Government Version: 09/05/2023 Facility Id: 17296	N/A
EFEKTA ORANGE, INC. 3150 BEAR ST COSTA MESA, CA 92626	ECHO Registry ID: 110070807146	N/A
ALLIANCE SOUTH COAST 3150 BEAR ST COSTA MESA, CA 92626	RCRA NonGen / NLR EPA ID:: CAC003048895	CAC003048895
EFEKTA ORANGE, INC. 3150 BEAR ST COSTA MESA, CA 92626	RCRA NonGen / NLR EPA ID:: CAC003058299	CAC003058299
TRINITY BROADCASTING 3150 BEAR ST COSTA MESA, CA 92626	HWTS HAZNET GEPAID: CAC001298840	N/A
ALLIANCE SOUTH COAST 3150 BEAR ST COSTA MESA, CA 92626	FINDS Registry ID:: 110070727033	N/A
EFEKTA ORANGE, INC. 3150 BEAR ST COSTA MESA, CA 92626	FINDS Registry ID:: 110070807146	N/A
ALLIANCE SOUTH COAST 3150 BEAR ST COSTA MESA, CA 92626	ECHO Registry ID: 110070727033	N/A
EF COSTA MESA CAMPUS 3150 BEAR STREET COSTA MESA, CA 92626	HWTS NPDES Facility Status: Terminated CIWQS	N/A
FULL GOSPEL BUSINESS 3150 BEAR ST COSTA MESA, CA 92626	HWTS HAZNET	N/A

EXECUTIVE SUMMARY

GEPAID: CAL000043855

SURROUNDING SITES: SEARCH RESULTS

Surrounding sites were identified in the following databases.

Elevations have been determined from the USGS Digital Elevation Model and should be evaluated on a relative (not an absolute) basis. Relative elevation information between sites of close proximity should be field verified. Sites with an elevation equal to or higher than the target property have been differentiated below from sites with an elevation lower than the target property. Page numbers and map identification numbers refer to the EDR Radius Map report where detailed data on individual sites can be reviewed.

Sites listed in ***bold italics*** are in multiple databases.

Unmappable (orphan) sites are not considered in the foregoing analysis.

STANDARD ENVIRONMENTAL RECORDS

Lists of Federal CERCLA sites with NFRAP

SEMS-ARCHIVE: A review of the SEMS-ARCHIVE list, as provided by EDR, and dated 09/19/2023 has revealed that there is 1 SEMS-ARCHIVE site within approximately 0.5 miles of the target property.

<u>Equal/Higher Elevation</u>	<u>Address</u>	<u>Direction / Distance</u>	<u>Map ID</u>	<u>Page</u>
<i>EXOTIC MATERIAL INC</i> Site ID: 0901066 EPA Id: CAD008339988	<i>2968 RANDOLPH AVE</i>	<i>SSE 1/4 - 1/2 (0.454 mi.)</i>	<i>I62</i>	<i>24</i>

Lists of state- and tribal (Superfund) equivalent sites

RESPONSE: A review of the RESPONSE list, as provided by EDR, has revealed that there is 1 RESPONSE site within approximately 1 mile of the target property.

<u>Equal/Higher Elevation</u>	<u>Address</u>	<u>Direction / Distance</u>	<u>Map ID</u>	<u>Page</u>
<i>COSTA MESA AIR NATIO</i> Database: RESPONSE, Date of Government Version: 07/24/2023 AWP Facility Id: 30970004 Status: Active Facility Id: 30970004	<i>S OF PRESIDIO DR & W</i>	<i>S 1/2 - 1 (0.946 mi.)</i>	<i>74</i>	<i>28</i>

EXECUTIVE SUMMARY

Lists of state- and tribal hazardous waste facilities

ENVIROSTOR: A review of the ENVIROSTOR list, as provided by EDR, and dated 07/24/2023 has revealed that there are 4 ENVIROSTOR sites within approximately 1 mile of the target property.

<u>Equal/Higher Elevation</u>	<u>Address</u>	<u>Direction / Distance</u>	<u>Map ID</u>	<u>Page</u>
EXOTIC MATERIAL INC Facility Id: 30280530 Status: Refer: Other Agency	2930 BRISTOL ST	SSE 1/2 - 1 (0.602 mi.)	72	28
FRYE & SMITH, INC. Facility Id: 71002615 Status: No Further Action	150 E. BAKER STREET	ESE 1/2 - 1 (0.801 mi.)	73	28
COSTA MESA AIR NATIO Facility Id: 30970004 Status: Active	S OF PRESIDIO DR & W	S 1/2 - 1 (0.946 mi.)	74	28
CERADYNE INC Facility Id: 71002835 Status: Inactive - Needs Evaluation	3169 REDHILL AVE	ESE 1/2 - 1 (0.984 mi.)	75	29

Lists of state and tribal leaking storage tanks

LUST: A review of the LUST list, as provided by EDR, has revealed that there are 23 LUST sites within approximately 0.5 miles of the target property.

<u>Equal/Higher Elevation</u>	<u>Address</u>	<u>Direction / Distance</u>	<u>Map ID</u>	<u>Page</u>
UNOCAL S S #5297 Database: ORANGE CO. LUST, Date of Government Version: 05/15/2023 Database: LUST REG 8, Date of Government Version: 02/14/2005 Database: LUST, Date of Government Version: 09/05/2023 Status: Completed - Case Closed Facility Id: 86UT040 Facility Status: Case Closed Global Id: T0605900345 Global ID: T0605900345	3067 BRISTOL	SE 1/4 - 1/2 (0.307 mi.)	F42	17
HILTON COSTA MESA Database: ORANGE CO. LUST, Date of Government Version: 05/15/2023 Facility Id: 17UT001	3050 BRISTOL ST	SE 1/4 - 1/2 (0.337 mi.)	F44	18
HILTON COSTA MESA Database: LUST, Date of Government Version: 09/05/2023 Status: Open - Site Assessment Global Id: T10000010923	3050 BRISTOL STREET	SE 1/4 - 1/2 (0.337 mi.)	F45	18
SHELL OIL Database: ORANGE CO. LUST, Date of Government Version: 05/15/2023 Database: LUST REG 8, Date of Government Version: 02/14/2005 Database: LUST, Date of Government Version: 09/05/2023 Status: Completed - Case Closed Facility Id: 90UT120	3045 BRISTOL	SE 1/4 - 1/2 (0.338 mi.)	F47	19

EXECUTIVE SUMMARY

Facility Status: Case Closed
Global Id: T0605901151
Global ID: T0605901151

COSTA MESA FIRE DEPT	800 BAKER	S 1/4 - 1/2 (0.347 mi.)	49	20
Database: ORANGE CO. LUST, Date of Government Version: 05/15/2023				
Database: LUST REG 8, Date of Government Version: 02/14/2005				
Database: LUST, Date of Government Version: 09/05/2023				
Status: Completed - Case Closed				
Facility Id: 87UT133				
Facility Status: Case Closed				
Global Id: T0605900480				
Global ID: T0605900480				
CHEVRON #9-1660	3048 BRISTOL STREET	SE 1/4 - 1/2 (0.367 mi.)	G50	20
Database: LUST REG 8, Date of Government Version: 02/14/2005				
Facility Status: Preliminary site assessment underway				
Global ID: T0605933179				
CHEVRON #9-1660	3048 BRISTOL ST	SE 1/4 - 1/2 (0.367 mi.)	G51	20
Database: ORANGE CO. LUST, Date of Government Version: 05/15/2023				
Facility Id: 04UT001				
CHEVRON STATION NO 9	3048 BRISTOL ST	SE 1/4 - 1/2 (0.367 mi.)	G52	21
Database: ORANGE CO. LUST, Date of Government Version: 05/15/2023				
Database: LUST REG 8, Date of Government Version: 02/14/2005				
Database: LUST, Date of Government Version: 09/05/2023				
Status: Completed - Case Closed				
Facility Id: 95UT051				
Facility Status: Case Closed				
Global Id: T0605901898				
Global Id: T0605933179				
Global ID: T0605901898				
THRIFTY OIL # 151	751 BAKER	SSE 1/4 - 1/2 (0.405 mi.)	I55	22
Database: ORANGE CO. LUST, Date of Government Version: 05/15/2023				
Database: LUST REG 8, Date of Government Version: 02/14/2005				
Database: LUST, Date of Government Version: 09/05/2023				
Status: Open - Site Assessment				
Facility Id: 85UT131				
Facility Status: Remedial action (cleanup) Underway				
Global Id: T0605900509				
Global ID: T0605900509				
FLINTRIDGE LANDSCAPE	2973 RANDOLPH AVE	SSE 1/4 - 1/2 (0.439 mi.)	I56	22
Database: ORANGE CO. LUST, Date of Government Version: 05/15/2023				
Database: LUST REG 8, Date of Government Version: 02/14/2005				
Database: LUST, Date of Government Version: 09/05/2023				
Status: Completed - Case Closed				
Facility Id: 89UT133				
Facility Status: Case Closed				
Global Id: T0605901002				
Global ID: T0605901002				
RUSSELL PROPERTY	2972 CENTURY	SSE 1/4 - 1/2 (0.444 mi.)	H59	23
Database: ORANGE CO. LUST, Date of Government Version: 05/15/2023				
Database: LUST REG 8, Date of Government Version: 02/14/2005				
Database: LUST, Date of Government Version: 09/05/2023				
Status: Completed - Case Closed				
Facility Id: 90UT193				

EXECUTIVE SUMMARY

Facility Status: Case Closed
Global Id: T0605901235
Global ID: T0605901235

G AND M OIL 21	2995 BRISTOL	SSE 1/4 - 1/2 (0.453 mi.)	K60	24
Database: ORANGE CO. LUST, Date of Government Version: 05/15/2023				
Database: LUST REG 8, Date of Government Version: 02/14/2005				
Database: LUST, Date of Government Version: 09/05/2023				
Status: Open - Verification Monitoring				
Facility Id: 95UT068				
Facility Status: Remedial action (cleanup) Underway				
Global Id: T0605901918				
Global ID: T0605901918				
NEWPORT- MESA UNIFIE	2985 BEAR	SSW 1/4 - 1/2 (0.479 mi.)	L63	25
Database: LUST REG 8, Date of Government Version: 02/14/2005				
Facility Status: Case Closed				
Global ID: T0605901112				
NEWPORT MESA UNIFIED	2985 BEAR ST	SSW 1/4 - 1/2 (0.479 mi.)	L64	25
Database: ORANGE CO. LUST, Date of Government Version: 05/15/2023				
Database: LUST, Date of Government Version: 09/05/2023				
Status: Open - Site Assessment				
Facility Id: 97UT021				
Global Id: T0605902072				
NEWPORT- MESA UNIFIE	2985 BEAR	SSW 1/4 - 1/2 (0.479 mi.)	L65	26
Database: LUST, Date of Government Version: 09/05/2023				
Status: Completed - Case Closed				
Global Id: T0605901112				
NEWPORT- MESA UNIFIE	2985 BEAR ST	SSW 1/4 - 1/2 (0.479 mi.)	L67	26
Database: ORANGE CO. LUST, Date of Government Version: 05/15/2023				
Facility Id: 90UT064				
NEWPORT MESA UNIFIED	2985A BEAR	SSW 1/4 - 1/2 (0.479 mi.)	L68	26
Database: LUST REG 8, Date of Government Version: 02/14/2005				
Facility Status: Pollution Characterization				
Global ID: T0605902072				
WADE FAMILY TRUST/AR	2990 BRISTOL ST	SE 1/4 - 1/2 (0.481 mi.)	K69	26
Database: ORANGE CO. LUST, Date of Government Version: 05/15/2023				
Database: LUST REG 8, Date of Government Version: 02/14/2005				
Database: LUST, Date of Government Version: 09/05/2023				
Status: Completed - Case Closed				
Facility Id: 88UT072				
Facility Status: Case Closed				
Global Id: T0605900663				
Global ID: T0605900663				
SO COAST IMPORT AUTO	2956 RANDOLPH AVE	SSE 1/4 - 1/2 (0.485 mi.)	M70	27
Database: LUST, Date of Government Version: 09/05/2023				
Status: Completed - Case Closed				
Global Id: T0605901820				
GRAHAM BROTHERS	2956 RANDOLPH	SSE 1/4 - 1/2 (0.485 mi.)	M71	28
Database: ORANGE CO. LUST, Date of Government Version: 05/15/2023				
Database: LUST REG 8, Date of Government Version: 02/14/2005				
Facility Id: 94UT065				
Facility Status: Case Closed				
Global ID: T0605901820				

<u>Lower Elevation</u>	<u>Address</u>	<u>Direction / Distance</u>	<u>Map ID</u>	<u>Page</u>
SHUWA CORPORATION OF	3200 BRISTOL ST	ENE 1/4 - 1/2 (0.310 mi.)	43	17
Database: ORANGE CO. LUST, Date of Government Version: 05/15/2023				
Database: LUST REG 8, Date of Government Version: 02/14/2005				
Database: LUST, Date of Government Version: 09/05/2023				

EXECUTIVE SUMMARY

Status: Completed - Case Closed
 Facility Id: 89UT173
 Facility Status: Case Closed
 Global Id: T0605900829
 Global ID: T0605900829

SOUTHERN CALIFORNIA **3333 BRISTOL ST** **NNE 1/4 - 1/2 (0.444 mi.)** **J57** **23**
 Database: ORANGE CO. LUST, Date of Government Version: 05/15/2023
 Facility Id: 88UT015

SEARS ROEBUCK AND CO **3333 BRISTOL** **NNE 1/4 - 1/2 (0.444 mi.)** **J58** **23**
 Database: LUST REG 8, Date of Government Version: 02/14/2005
 Database: LUST, Date of Government Version: 09/05/2023
 Status: Completed - Case Closed
 Facility Status: Case Closed
 Global Id: T0605900596
 Global ID: T0605900596

CPS-SLIC: A review of the CPS-SLIC list, as provided by EDR, has revealed that there are 3 CPS-SLIC sites within approximately 0.5 miles of the target property.

<u>Equal/Higher Elevation</u>	<u>Address</u>	<u>Direction / Distance</u>	<u>Map ID</u>	<u>Page</u>
55/PAULARINO FUEL SP Database: CPS-SLIC, Date of Government Version: 09/05/2023 Global Id: T10000020514 Facility Status: Completed - Case Closed	0 PAULARINO AVE	S 1/4 - 1/2 (0.277 mi.)	41	17
V & M CLEANERS Database: CPS-SLIC, Date of Government Version: 09/05/2023 Global Id: T10000017685 Facility Status: Completed - Case Closed	3033 BRISTOL ST	SE 1/4 - 1/2 (0.341 mi.)	48	19
WADE FAMILY TRUST/AR Database: CPS-SLIC, Date of Government Version: 09/05/2023 Global Id: T10000017992 Facility Status: Completed - Case Closed	2990 BRISTOL ST	SE 1/4 - 1/2 (0.481 mi.)	K69	26

ADDITIONAL ENVIRONMENTAL RECORDS

Local Lists of Hazardous waste / Contaminated Sites

HIST Cal-Sites: A review of the HIST Cal-Sites list, as provided by EDR, and dated 08/08/2005 has revealed that there is 1 HIST Cal-Sites site within approximately 1 mile of the target property.

<u>Equal/Higher Elevation</u>	<u>Address</u>	<u>Direction / Distance</u>	<u>Map ID</u>	<u>Page</u>
COSTA MESA AIR NATIO	S OF PRESIDIO DR & W	S 1/2 - 1 (0.946 mi.)	74	28

EXECUTIVE SUMMARY

CERS HAZ WASTE: A review of the CERS HAZ WASTE list, as provided by EDR, and dated 07/17/2023 has revealed that there are 3 CERS HAZ WASTE sites within approximately 0.25 miles of the target property.

<u>Lower Elevation</u>	<u>Address</u>	<u>Direction / Distance</u>	<u>Map ID</u>	<u>Page</u>
BEST BUY CO.	901 S COAST DR	NW 1/8 - 1/4 (0.194 mi.)	E27	14
OLD NAVY 5673	901 S COAST DR	NW 1/8 - 1/4 (0.194 mi.)	E29	14
JARED THE GALLERIA O	901 S COAST DR	NW 1/8 - 1/4 (0.194 mi.)	E33	15

Local Lists of Registered Storage Tanks

HIST UST: A review of the HIST UST list, as provided by EDR, and dated 10/15/1990 has revealed that there is 1 HIST UST site within approximately 0.25 miles of the target property.

<u>Lower Elevation</u>	<u>Address</u>	<u>Direction / Distance</u>	<u>Map ID</u>	<u>Page</u>
ORANGE GROVE Facility Id: 00000031288	755 OLYMPIC	E 1/8 - 1/4 (0.126 mi.)	15	11

Other Ascertainable Records

RCRA NonGen / NLR: A review of the RCRA NonGen / NLR list, as provided by EDR, and dated 07/24/2023 has revealed that there are 26 RCRA NonGen / NLR sites within approximately 0.25 miles of the target property.

<u>Equal/Higher Elevation</u>	<u>Address</u>	<u>Direction / Distance</u>	<u>Map ID</u>	<u>Page</u>
TAMARA STEINHILBER EPA ID:: CAC003177650 EPA ID:: CAC003159564	787 OLYMPIC AVE	E 0 - 1/8 (0.054 mi.)	11	11
JANE MARCHIORLANTTE EPA ID:: CAC002991739	775 HUDSON AVE	ESE 0 - 1/8 (0.071 mi.)	12	11
CORIE JOHNSON EPA ID:: CAC003146627	3117 PLATTE DRIVE	SE 0 - 1/8 (0.075 mi.)	13	11
CHIP GOING EPA ID:: CAC003022975	3088 PLATTE DRIVE	SSE 1/8 - 1/4 (0.139 mi.)	B16	12
JOSEPH EMER EPA ID:: CAC003166051	3107 YELLOWSTONE DR.	SE 1/8 - 1/4 (0.142 mi.)	C17	12
JOSEPH EMER EPA ID:: CAC003165666	3107 YELLOWSTONE DR	SE 1/8 - 1/4 (0.142 mi.)	C18	12
JILL KING EPA ID:: CAC002972112	908 MACKENZIE	W 1/8 - 1/4 (0.142 mi.)	19	12
BRTIS MATTHEW & KATH EPA ID:: CAC003125439	3089 ROANOKE LN	SSE 1/8 - 1/4 (0.143 mi.)	B20	12
ABIE CHEHADE	3074 YUKON AVE	SW 1/8 - 1/4 (0.158 mi.)	21	13

EXECUTIVE SUMMARY

EPA ID:: CAC003125060				
JENNIFER KOMORI	3039 YUKON AVE	SSW 1/8 - 1/4 (0.175 mi.)	22	13
EPA ID:: CAC003121730				
JENNIFER KOMORI	3093 YUKON AVENUE	WSW 1/8 - 1/4 (0.189 mi.)	D24	13
EPA ID:: CAC003121996				
MIKE THURMAN	782 PAULARINO AVE	SSE 1/8 - 1/4 (0.198 mi.)	37	16
EPA ID:: CAC003006640				
GRACE SOHN STAMPA	3109 YUKON AVE	WSW 1/8 - 1/4 (0.209 mi.)	D38	16
EPA ID:: CAC003144735				
PANIZ NAHIDI	814 JENNIFER LANE	S 1/8 - 1/4 (0.219 mi.)	39	16
EPA ID:: CAC003135963				
ELNA GUEVARA	3082 TRINITY DR	SE 1/8 - 1/4 (0.235 mi.)	40	16
EPA ID:: CAC003127507				

<u>Lower Elevation</u>	<u>Address</u>	<u>Direction / Distance</u>	<u>Map ID</u>	<u>Page</u>
DON SANDERS	900 TANANA PL	WNW 0 - 1/8 (0.124 mi.)	14	11
EPA ID:: CAC003142323				
MARY & RAYMOND CULLE	3164 YELLOWSTONE DR	E 1/8 - 1/4 (0.181 mi.)	23	13
EPA ID:: CAC003137417				
NORDSTROM #338 METRO	901 S COAST DR	NW 1/8 - 1/4 (0.194 mi.)	E25	13
EPA ID:: CAL000416900				
JARED THE GALLERIA O	901 S COAST DR STE H	NW 1/8 - 1/4 (0.194 mi.)	E26	14
EPA ID:: CAL000404252				
BEST BUY STORE #119	901 S COAST DR	NW 1/8 - 1/4 (0.194 mi.)	E28	14
EPA ID:: CAL000425992				
MARSHALLS 0696	901 S COAST DR	NW 1/8 - 1/4 (0.194 mi.)	E30	14
EPA ID:: CAL000401894				
OLD NAVY 5673	901 S COAST DR	NW 1/8 - 1/4 (0.194 mi.)	E31	15
EPA ID:: CAL000443723				
SAKS & COMPANY LLC D	901 S COAST DR	NW 1/8 - 1/4 (0.194 mi.)	E32	15
EPA ID:: CAL000470942				
SAKS OFF 5TH	901 SOUTH COAST DR.	NW 1/8 - 1/4 (0.194 mi.)	E34	15
EPA ID:: CAC003185741				
SAKS FIFTH AVENUE OF	901 SOUTH COAST DR.	NW 1/8 - 1/4 (0.194 mi.)	E35	15
EPA ID:: CAC003132863				
METRO POINTE RETAIL	901 S COAST DR	NW 1/8 - 1/4 (0.194 mi.)	E36	16
EPA ID:: CAL000356435				

Cortese: A review of the Cortese list, as provided by EDR, and dated 09/19/2023 has revealed that there are 15 Cortese sites within approximately 0.5 miles of the target property.

<u>Equal/Higher Elevation</u>	<u>Address</u>	<u>Direction / Distance</u>	<u>Map ID</u>	<u>Page</u>
UNOCAL S S #5297	3067 BRISTOL	SE 1/4 - 1/2 (0.307 mi.)	F42	17
Cleanup Status: COMPLETED - CASE CLOSED				
HILTON COSTA MESA	3050 BRISTOL STREET	SE 1/4 - 1/2 (0.337 mi.)	F45	18

EXECUTIVE SUMMARY

Cleanup Status: OPEN - SITE ASSESSMENT				
SHELL OIL	3045 BRISTOL	SE 1/4 - 1/2 (0.338 mi.)	F47	19
Cleanup Status: COMPLETED - CASE CLOSED				
COSTA MESA FIRE DEPT	800 BAKER	S 1/4 - 1/2 (0.347 mi.)	49	20
Cleanup Status: COMPLETED - CASE CLOSED				
CHEVRON STATION NO 9	3048 BRISTOL ST	SE 1/4 - 1/2 (0.367 mi.)	G52	21
Cleanup Status: COMPLETED - CASE CLOSED				
THRIFTY OIL # 151	751 BAKER	SSE 1/4 - 1/2 (0.405 mi.)	I55	22
Cleanup Status: OPEN - SITE ASSESSMENT				
FLINTRIDGE LANDSCAPE	2973 RANDOLPH AVE	SSE 1/4 - 1/2 (0.439 mi.)	I56	22
Cleanup Status: COMPLETED - CASE CLOSED				
RUSSELL PROPERTY	2972 CENTURY	SSE 1/4 - 1/2 (0.444 mi.)	H59	23
Cleanup Status: COMPLETED - CASE CLOSED				
G AND M OIL 21	2995 BRISTOL	SSE 1/4 - 1/2 (0.453 mi.)	K60	24
Cleanup Status: OPEN - VERIFICATION MONITORING				
NEWPORT- MESA UNIFIE	2985 BEAR	SSW 1/4 - 1/2 (0.479 mi.)	L63	25
Cleanup Status: COMPLETED - CASE CLOSED				
NEWPORT MESA UNIFIED	2985 BEAR ST	SSW 1/4 - 1/2 (0.479 mi.)	L64	25
Cleanup Status: OPEN - SITE ASSESSMENT				
WADE FAMILY TRUST/AR	2990 BRISTOL ST	SE 1/4 - 1/2 (0.481 mi.)	K69	26
Cleanup Status: COMPLETED - CASE CLOSED				
GRAHAM BROTHERS	2956 RANDOLPH	SSE 1/4 - 1/2 (0.485 mi.)	M71	28
Cleanup Status: COMPLETED - CASE CLOSED				
<u>Lower Elevation</u>	<u>Address</u>	<u>Direction / Distance</u>	<u>Map ID</u>	<u>Page</u>
SHUWA CORPORATION OF	3200 BRISTOL ST	ENE 1/4 - 1/2 (0.310 mi.)	43	17
Cleanup Status: COMPLETED - CASE CLOSED				
SEARS ROEBUCK AND CO	3333 BRISTOL	NNE 1/4 - 1/2 (0.444 mi.)	J58	23
Cleanup Status: COMPLETED - CASE CLOSED				

HIST CORTESE: A review of the HIST CORTESE list, as provided by EDR, and dated 04/01/2001 has revealed that there are 12 HIST CORTESE sites within approximately 0.5 miles of the target property.

<u>Equal/Higher Elevation</u>	<u>Address</u>	<u>Direction / Distance</u>	<u>Map ID</u>	<u>Page</u>
UNOCAL S S #5297 Reg Id: 083000430T	3067 BRISTOL	SE 1/4 - 1/2 (0.307 mi.)	F42	17
SHELL (1818-1101) Reg Id: 083001510T	3045 BRISTOL	SE 1/4 - 1/2 (0.338 mi.)	F46	19
CHEVRON #9-1660 Reg Id: 083002751T	3048 BRISTOL ST	SE 1/4 - 1/2 (0.367 mi.)	G51	20
CHEVRON STATION NO 9 Reg Id: 083000926T	3048 BRISTOL ST	SE 1/4 - 1/2 (0.367 mi.)	G52	21
RUSSEL PROPERTY /CUS Reg Id: 083001627T	2972	S 1/4 - 1/2 (0.403 mi.)	H53	21
THRIFTY OIL #151	751	SSE 1/4 - 1/2 (0.404 mi.)	I54	22

EXECUTIVE SUMMARY

Reg Id: 083000637T				
FLINTRIDGE LANDSCAPE	2973 RANDOLPH AVE	SSE 1/4 - 1/2 (0.439 mi.)	I56	22
Reg Id: 083001310T				
G & M OIL CO #21	2995 BRISTOL ST	SSE 1/4 - 1/2 (0.453 mi.)	K61	24
Reg Id: 083002785T				
NEWPORT- MESA UNIFIE	2985 BEAR	SSW 1/4 - 1/2 (0.479 mi.)	L63	25
Reg Id: 083001465T				
NEWPORT-MESA USD	2985 A	SSW 1/4 - 1/2 (0.479 mi.)	L66	26
Reg Id: 083003038T				
SO COAST IMPORT AUTO	2956 RANDOLPH AVE	SSE 1/4 - 1/2 (0.485 mi.)	M70	27
Reg Id: 083002611T				
Lower Elevation	Address	Direction / Distance	Map ID	Page
SHUWA CORPORATION OF	3200 BRISTOL ST	ENE 1/4 - 1/2 (0.310 mi.)	43	17
Reg Id: 083001048T				

Notify 65: A review of the Notify 65 list, as provided by EDR, and dated 09/07/2023 has revealed that there is 1 Notify 65 site within approximately 1 mile of the target property.

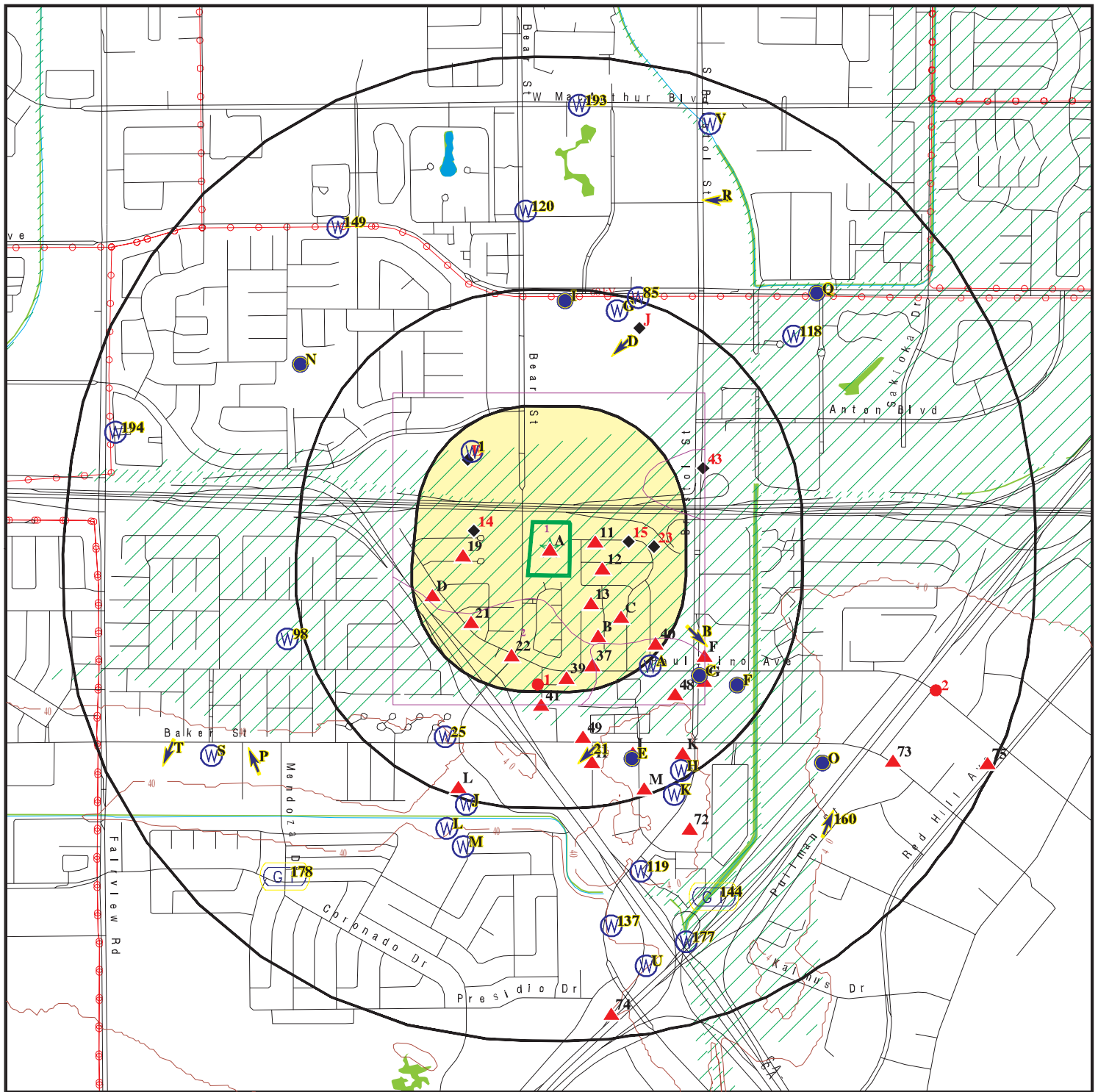
Equal/Higher Elevation	Address	Direction / Distance	Map ID	Page
SHELL OIL	3045 BRISTOL	SE 1/4 - 1/2 (0.338 mi.)	F47	19

Count: 5 records.

ORPHAN SUMMARY

City	EDR ID	Site Name	Site Address	Zip	Database(s)
COSTA MESA	S108985881	SAKIOKA FARMS	3183-A SW SUNFLOWER		CPS-SLIC
SANTA ANA	S108985898	BRISTOL PLAZA CALIF CLEANERS	BRISTOL STREET		CPS-SLIC
SANTA ANA	S103249116	ASTRO OIL SERVICE STATION	1441 BRISTOL ST	92707	LUST, HIST CORTESE
SANTA ANA	S120834906	DOLLAR RENTAL CAR	2152 SE BRISTOL ST	92707	LUST
SANTA ANA	S108985904	SUNFLOWER PLAZA METRO CLEANERS	SUNFLOWER		CPS-SLIC

OVERVIEW MAP - 07519157.2R



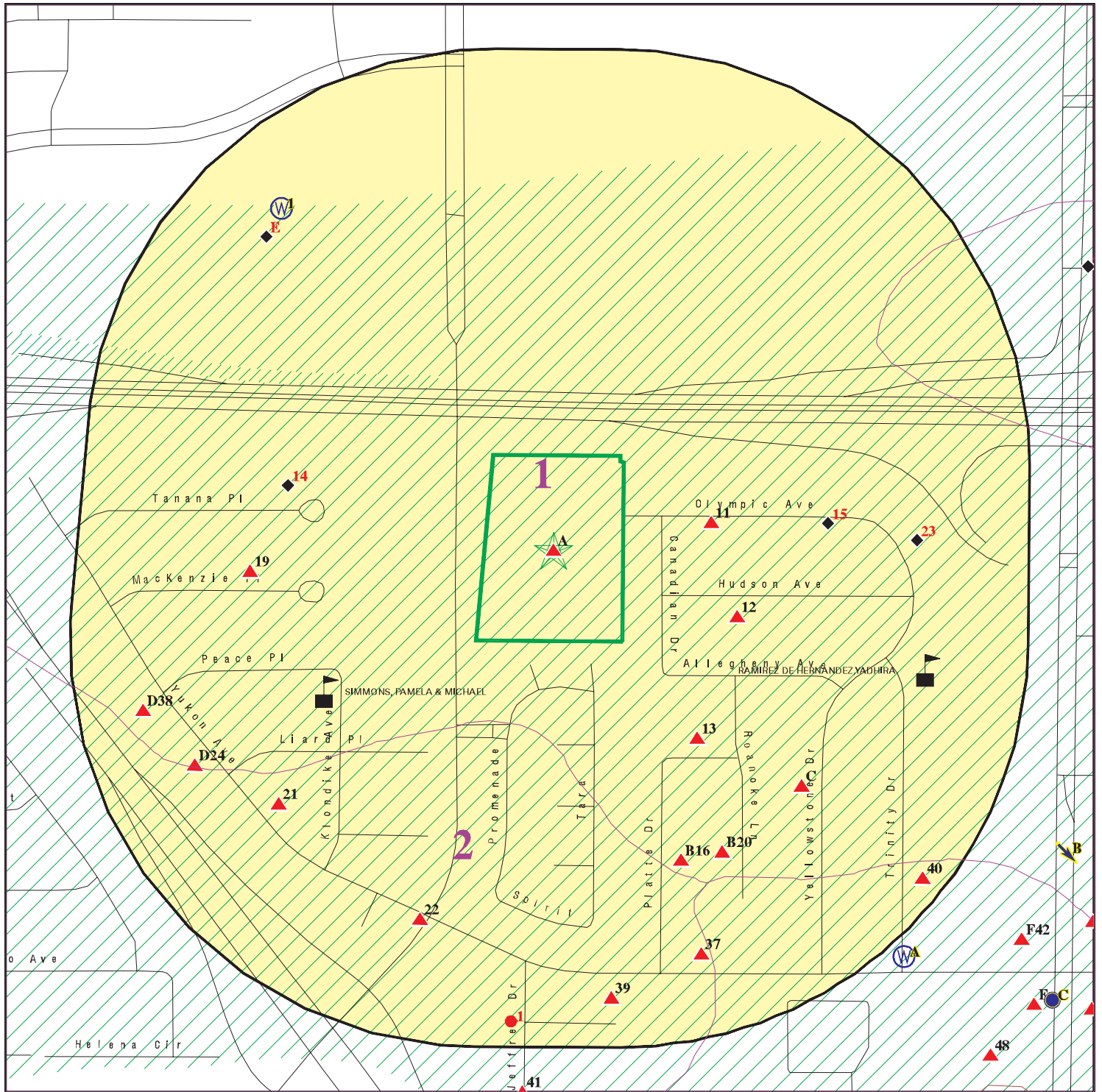
- Target Property
- Sites at elevations higher than or equal to the target property
- Sites at elevations lower than the target property
- Manufactured Gas Plants
- National Priority List Sites
- Dept. Defense Sites
- Indian Reservations BIA
- Power transmission lines
- Special Flood Hazard Area (1%)
- 0.2% Annual Chance Flood Hazard
- National Wetland Inventory
- State Wetlands
- Areas of Concern

This report includes Interactive Map Layers to display and/or hide map information. The legend includes only those icons for the default map view.

SITE NAME: 3150 Bear St
 ADDRESS: 3150 Bear Street
 Costa Mesa CA 92626
 LAT/LONG: 33.686146 / 117.891092

CLIENT: Hillmann Environmental Co.
 CONTACT: Kofi Bonner
 INQUIRY #: 07519157.2r
 DATE: December 12, 2023 4:05 pm

DETAIL MAP - 07519157.2R



Target Property

Sites at elevations higher than or equal to the target property

Sites at elevations lower than the target property

Manufactured Gas Plants

Sensitive Receptors

National Priority List Sites

Dept. Defense Sites

Indian Reservations BIA

Special Flood Hazard Area (1%)

0.2% Annual Chance Flood Hazard

Areas of Concern

This report includes Interactive Map Layers to display and/or hide map information. The legend includes only those icons for the default map view.

SITE NAME: 3150 Bear St
ADDRESS: 3150 Bear Street
Costa Mesa CA 92626
LAT/LONG: 33.686146 / 117.891092

CLIENT: Hillmann Environmental Co.
CONTACT: Kofi Bonner
INQUIRY #: 07519157.2r
DATE: December 12, 2023 4:08 pm

MAP FINDINGS SUMMARY

Database	Search Distance (Miles)	Target Property	< 1/8	1/8 - 1/4	1/4 - 1/2	1/2 - 1	> 1	Total Plotted
STANDARD ENVIRONMENTAL RECORDS								
<i>Lists of Federal NPL (Superfund) sites</i>								
NPL	1.000		0	0	0	0	NR	0
Proposed NPL	1.000		0	0	0	0	NR	0
NPL LIENS	1.000		0	0	0	0	NR	0
<i>Lists of Federal Delisted NPL sites</i>								
Delisted NPL	1.000		0	0	0	0	NR	0
<i>Lists of Federal sites subject to CERCLA removals and CERCLA orders</i>								
FEDERAL FACILITY	0.500		0	0	0	NR	NR	0
SEMS	0.500		0	0	0	NR	NR	0
<i>Lists of Federal CERCLA sites with NFRAP</i>								
SEMS-ARCHIVE	0.500		0	0	1	NR	NR	1
<i>Lists of Federal RCRA facilities undergoing Corrective Action</i>								
CORRACTS	1.000		0	0	0	0	NR	0
<i>Lists of Federal RCRA TSD facilities</i>								
RCRA-TSDF	0.500		0	0	0	NR	NR	0
<i>Lists of Federal RCRA generators</i>								
RCRA-LQG	0.250		0	0	NR	NR	NR	0
RCRA-SQG	0.250		0	0	NR	NR	NR	0
RCRA-VSQG	0.250		0	0	NR	NR	NR	0
<i>Federal institutional controls / engineering controls registries</i>								
LUCIS	0.500		0	0	0	NR	NR	0
US ENG CONTROLS	0.500		0	0	0	NR	NR	0
US INST CONTROLS	0.500		0	0	0	NR	NR	0
<i>Federal ERNS list</i>								
ERNS	0.001		0	NR	NR	NR	NR	0
<i>Lists of state- and tribal (Superfund) equivalent sites</i>								
RESPONSE	1.000		0	0	0	1	NR	1
<i>Lists of state- and tribal hazardous waste facilities</i>								
ENVIROSTOR	1.000		0	0	0	4	NR	4
<i>Lists of state and tribal landfills and solid waste disposal facilities</i>								
SWF/LF	0.500		0	0	0	NR	NR	0

MAP FINDINGS SUMMARY

Database	Search Distance (Miles)	Target Property	< 1/8	1/8 - 1/4	1/4 - 1/2	1/2 - 1	> 1	Total Plotted
<i>Lists of state and tribal leaking storage tanks</i>								
LUST	0.500		0	0	23	NR	NR	23
INDIAN LUST	0.500		0	0	0	NR	NR	0
CPS-SLIC	0.500		0	0	3	NR	NR	3
<i>Lists of state and tribal registered storage tanks</i>								
FEMA UST	0.250		0	0	NR	NR	NR	0
UST	0.250	1	0	0	NR	NR	NR	1
AST	0.250		0	0	NR	NR	NR	0
INDIAN UST	0.250		0	0	NR	NR	NR	0
<i>Lists of state and tribal voluntary cleanup sites</i>								
VCP	0.500		0	0	0	NR	NR	0
INDIAN VCP	0.500		0	0	0	NR	NR	0
<i>Lists of state and tribal brownfield sites</i>								
BROWNFIELDS	0.500		0	0	0	NR	NR	0
<u>ADDITIONAL ENVIRONMENTAL RECORDS</u>								
<i>Local Brownfield lists</i>								
US BROWNFIELDS	0.500		0	0	0	NR	NR	0
<i>Local Lists of Landfill / Solid Waste Disposal Sites</i>								
WMUDS/SWAT	0.500		0	0	0	NR	NR	0
SWRCY	0.500		0	0	0	NR	NR	0
HAULERS	0.001		0	NR	NR	NR	NR	0
INDIAN ODI	0.500		0	0	0	NR	NR	0
DEBRIS REGION 9	0.500		0	0	0	NR	NR	0
ODI	0.500		0	0	0	NR	NR	0
IHS OPEN DUMPS	0.500		0	0	0	NR	NR	0
<i>Local Lists of Hazardous waste / Contaminated Sites</i>								
US HIST CDL	0.001		0	NR	NR	NR	NR	0
HIST Cal-Sites	1.000		0	0	0	1	NR	1
SCH	0.250		0	0	NR	NR	NR	0
CDL	0.001		0	NR	NR	NR	NR	0
Toxic Pits	1.000		0	0	0	0	NR	0
CERS HAZ WASTE	0.250		0	3	NR	NR	NR	3
US CDL	0.001		0	NR	NR	NR	NR	0
<i>Local Lists of Registered Storage Tanks</i>								
SWEEPS UST	0.250		0	0	NR	NR	NR	0
HIST UST	0.250		0	1	NR	NR	NR	1
CA FID UST	0.250		0	0	NR	NR	NR	0
CERS TANKS	0.250		0	0	NR	NR	NR	0
<i>Local Land Records</i>								
LIENS	0.001		0	NR	NR	NR	NR	0

MAP FINDINGS SUMMARY

Database	Search Distance (Miles)	Target Property	< 1/8	1/8 - 1/4	1/4 - 1/2	1/2 - 1	> 1	Total Plotted
LIENS 2	0.001		0	NR	NR	NR	NR	0
DEED	0.500		0	0	0	NR	NR	0
Records of Emergency Release Reports								
HMIRS	0.001		0	NR	NR	NR	NR	0
CHMIRS	0.001		0	NR	NR	NR	NR	0
LDS	0.001		0	NR	NR	NR	NR	0
MCS	0.001		0	NR	NR	NR	NR	0
Orange Co. Industrial Site	0.001		0	NR	NR	NR	NR	0
SPILLS 90	0.001		0	NR	NR	NR	NR	0
Other Ascertainable Records								
RCRA NonGen / NLR	0.250	2	4	22	NR	NR	NR	28
FUDS	1.000		0	0	0	0	NR	0
DOD	1.000		0	0	0	0	NR	0
SCRD DRYCLEANERS	0.500		0	0	0	NR	NR	0
US FIN ASSUR	0.001		0	NR	NR	NR	NR	0
EPA WATCH LIST	0.001		0	NR	NR	NR	NR	0
2020 COR ACTION	0.250		0	0	NR	NR	NR	0
TSCA	0.001		0	NR	NR	NR	NR	0
TRIS	0.001		0	NR	NR	NR	NR	0
SSTS	0.001		0	NR	NR	NR	NR	0
ROD	1.000		0	0	0	0	NR	0
RMP	0.001		0	NR	NR	NR	NR	0
RAATS	0.001		0	NR	NR	NR	NR	0
PRP	0.001		0	NR	NR	NR	NR	0
PADS	0.001		0	NR	NR	NR	NR	0
ICIS	0.001		0	NR	NR	NR	NR	0
FTTS	0.001		0	NR	NR	NR	NR	0
MLTS	0.001		0	NR	NR	NR	NR	0
COAL ASH DOE	0.001		0	NR	NR	NR	NR	0
COAL ASH EPA	0.500		0	0	0	NR	NR	0
PCB TRANSFORMER	0.001		0	NR	NR	NR	NR	0
RADINFO	0.001		0	NR	NR	NR	NR	0
HIST FTTS	0.001		0	NR	NR	NR	NR	0
DOT OPS	0.001		0	NR	NR	NR	NR	0
CONSENT	1.000		0	0	0	0	NR	0
INDIAN RESERV	1.000		0	0	0	0	NR	0
FUSRAP	1.000		0	0	0	0	NR	0
UMTRA	0.500		0	0	0	NR	NR	0
LEAD SMELTERS	0.001		0	NR	NR	NR	NR	0
US AIRS	0.001		0	NR	NR	NR	NR	0
US MINES	0.250		0	0	NR	NR	NR	0
ABANDONED MINES	0.250		0	0	NR	NR	NR	0
MINES MRDS	0.250		0	0	NR	NR	NR	0
FINDS	0.001	2	0	NR	NR	NR	NR	2
UXO	1.000		0	0	0	0	NR	0
ECHO	0.001	2	0	NR	NR	NR	NR	2
DOCKET HWC	0.001		0	NR	NR	NR	NR	0
FUELS PROGRAM	0.250		0	0	NR	NR	NR	0
PFAS NPL	0.250		0	0	NR	NR	NR	0

MAP FINDINGS SUMMARY

Database	Search Distance (Miles)	Target Property	< 1/8	1/8 - 1/4	1/4 - 1/2	1/2 - 1	> 1	Total Plotted
PFAS FEDERAL SITES	0.250		0	0	NR	NR	NR	0
PFAS TSCA	0.250		0	0	NR	NR	NR	0
PFAS TRIS	0.250		0	0	NR	NR	NR	0
PFAS RCRA MANIFEST	0.250		0	0	NR	NR	NR	0
PFAS ATSDR	0.250		0	0	NR	NR	NR	0
PFAS WQP	0.250		0	0	NR	NR	NR	0
PFAS NPDES	0.250		0	0	NR	NR	NR	0
PFAS ECHO	0.250		0	0	NR	NR	NR	0
PFAS ECHO FIRE TRAINING	0.250		0	0	NR	NR	NR	0
PFAS PART 139 AIRPORT	0.250		0	0	NR	NR	NR	0
AQUEOUS FOAM NRC	0.250		0	0	NR	NR	NR	0
BIOSOLIDS	0.001		0	NR	NR	NR	NR	0
PFAS	0.250		0	0	NR	NR	NR	0
AQUEOUS FOAM	0.250		0	0	NR	NR	NR	0
CA BOND EXP. PLAN	1.000		0	0	0	0	NR	0
CHROME PLATING	0.500		0	0	0	NR	NR	0
Cortese	0.500		0	0	15	NR	NR	15
CUPA Listings	0.250		0	0	NR	NR	NR	0
DRYCLEANERS	0.250		0	0	NR	NR	NR	0
EMI	0.001		0	NR	NR	NR	NR	0
ENF	0.001		0	NR	NR	NR	NR	0
Financial Assurance	0.001		0	NR	NR	NR	NR	0
ICE	0.001		0	NR	NR	NR	NR	0
HIST CORTESE	0.500		0	0	12	NR	NR	12
HWP	1.000		0	0	0	0	NR	0
HWT	0.250		0	0	NR	NR	NR	0
HWTS	0.001	3	0	NR	NR	NR	NR	3
HAZNET	0.001	2	0	NR	NR	NR	NR	2
MINES	0.250		0	0	NR	NR	NR	0
MWMP	0.250		0	0	NR	NR	NR	0
NPDES	0.001	1	0	NR	NR	NR	NR	1
PEST LIC	0.001		0	NR	NR	NR	NR	0
PROC	0.500		0	0	0	NR	NR	0
Notify 65	1.000		0	0	1	0	NR	1
HAZMAT	0.250		0	0	NR	NR	NR	0
UIC	0.001		0	NR	NR	NR	NR	0
UIC GEO	0.001		0	NR	NR	NR	NR	0
WASTEWATER PITS	0.500		0	0	0	NR	NR	0
WDS	0.001		0	NR	NR	NR	NR	0
WIP	0.250		0	0	NR	NR	NR	0
MILITARY PRIV SITES	0.001		0	NR	NR	NR	NR	0
PROJECT	0.001		0	NR	NR	NR	NR	0
WDR	0.001		0	NR	NR	NR	NR	0
CIWQS	0.001	1	0	NR	NR	NR	NR	1
CERS	0.001		0	NR	NR	NR	NR	0
NON-CASE INFO	0.001		0	NR	NR	NR	NR	0
OTHER OIL GAS	0.001		0	NR	NR	NR	NR	0
PROD WATER PONDS	0.001		0	NR	NR	NR	NR	0
SAMPLING POINT	0.001		0	NR	NR	NR	NR	0
WELL STIM PROJ	0.001		0	NR	NR	NR	NR	0

EDR HIGH RISK HISTORICAL RECORDS

EDR Exclusive Records

EDR MGP	1.000		0	0	0	0	NR	0
---------	-------	--	---	---	---	---	----	---

MAP FINDINGS SUMMARY

Database	Search Distance (Miles)	Target Property	< 1/8	1/8 - 1/4	1/4 - 1/2	1/2 - 1	> 1	Total Plotted
EDR Hist Auto	0.125		0	NR	NR	NR	NR	0
EDR Hist Cleaner	0.125		0	NR	NR	NR	NR	0
<u>EDR RECOVERED GOVERNMENT ARCHIVES</u>								
<i>Exclusive Recovered Govt. Archives</i>								
RGA LF	0.001		0	NR	NR	NR	NR	0
RGA LUST	0.001		0	NR	NR	NR	NR	0
- Totals --		14	4	26	55	6	0	105

NOTES:

TP = Target Property

NR = Not Requested at this Search Distance

Sites may be listed in more than one database

Map ID	MAP FINDINGS			
Direction				
Distance				
Elevation	Site	Database(s)	EDR ID Number	EPA ID Number
A1 Target Property	TRINITY BROADCASTING NETWORK 3150 BEAR ST COSTA MESA, CA 92626	UST	U003778843	N/A
Actual: 33 ft.	Click here for full text details UST Facility Id 17296			
A2 Target Property	EFEKTA ORANGE, INC. 3150 BEAR ST COSTA MESA, CA 92626	ECHO	1026133675	N/A
Actual: 33 ft.	Click here for full text details ECHO Registry ID 110070807146			
A3 Target Property	ALLIANCE SOUTH COAST PROPERTIES 3150 BEAR ST COSTA MESA, CA 92626	RCRA NonGen / NLR	1026042705	CAC003048895
Actual: 33 ft.	Click here for full text details RCRA NonGen / NLR EPA Id CAC003048895			
A4 Target Property	EFEKTA ORANGE, INC. 3150 BEAR ST COSTA MESA, CA 92626	RCRA NonGen / NLR	1026051413	CAC003058299
Actual: 33 ft.	Click here for full text details RCRA NonGen / NLR EPA Id CAC003058299			
A5 Target Property	TRINITY BROADCASTING NETWORK 3150 BEAR ST COSTA MESA, CA 92626	HWTS HAZNET	S112880238	N/A
Actual: 33 ft.	Click here for full text details HAZNET GEPAID CAC001298840			

Map ID
Direction
Distance
Elevation

MAP FINDINGS

Site

Database(s)

EDR ID Number
EPA ID Number

A6
Target
Property
ALLIANCE SOUTH COAST PROPERTIES
3150 BEAR ST
COSTA MESA, CA 92626

FINDS **1026415226**
N/A

Actual:
33 ft.

[Click here for full text details](#)

FINDS
Registry ID: 110070727033

A7
Target
Property
EFEKTA ORANGE, INC.
3150 BEAR ST
COSTA MESA, CA 92626

FINDS **1026448885**
N/A

Actual:
33 ft.

[Click here for full text details](#)

FINDS
Registry ID: 110070807146

A8
Target
Property
ALLIANCE SOUTH COAST PROPERTIES
3150 BEAR ST
COSTA MESA, CA 92626

ECHO **1026125440**
N/A

Actual:
33 ft.

[Click here for full text details](#)

ECHO
Registry ID 110070727033

A9
Target
Property
EF COSTA MESA CAMPUS
3150 BEAR STREET
COSTA MESA, CA 92626

HWTS **S126099731**
NPDES **N/A**
CIWQS

Actual:
33 ft.

[Click here for full text details](#)

NPDES
Facility Status Terminated

A10
Target
Property
FULL GOSPEL BUSINESSMEN INTL
3150 BEAR ST
COSTA MESA, CA 92626

HWTS **S123766810**
HAZNET **N/A**

Actual:
33 ft.

[Click here for full text details](#)

HAZNET
GEPAID CAL000043855

Map ID
Direction
Distance
Elevation

MAP FINDINGS

Site

Database(s)

EDR ID Number
EPA ID Number

11 East < 1/8 0.054 mi. 287 ft. Relative: Higher	TAMARA STEINHILBER 787 OLYMPIC AVE COSTA MESA, CA 92626 Click here for full text details RCRA NonGen / NLR EPA Id CAC003177650 EPA Id CAC003159564	RCRA NonGen / NLR	1027087200 CAC003159564
12 ESE < 1/8 0.071 mi. 373 ft. Relative: Higher	JANE MARCHIORLANTTE 775 HUDSON AVE COSTA MESA, CA 92626 Click here for full text details RCRA NonGen / NLR EPA Id CAC002991739	RCRA NonGen / NLR	1024771827 CAC002991739
13 SE < 1/8 0.075 mi. 397 ft. Relative: Higher	CORIE JOHNSON 3117 PLATTE DRIVE COSTA MESA, CA 92626 Click here for full text details RCRA NonGen / NLR EPA Id CAC003146627	RCRA NonGen / NLR	1027074917 CAC003146627
14 WNW < 1/8 0.124 mi. 654 ft. Relative: Lower	DON SANDERS 900 TANANA PL COSTA MESA, CA 92626 Click here for full text details RCRA NonGen / NLR EPA Id CAC003142323	RCRA NonGen / NLR	1027070847 CAC003142323
15 East 1/8-1/4 0.126 mi. 666 ft. Relative: Lower	ORANGE GROVE 755 OLYMPIC COSTA MESA, CA 92626 Click here for full text details HIST UST Facility Id 00000031288	HIST UST	U001576827 N/A

Map ID
Direction
Distance
Elevation

MAP FINDINGS

Site

Database(s)

EDR ID Number
EPA ID Number

B16
SSE
1/8-1/4
0.139 mi.
735 ft.

CHIP GOING
3088 PLATTE DRIVE
COSTA MESA, CA 92626

RCRA NonGen / NLR

1025843361
CAC003022975

Relative:
Higher

[Click here for full text details](#)

RCRA NonGen / NLR
EPA Id CAC003022975

C17
SE
1/8-1/4
0.142 mi.
749 ft.

JOSEPH EMER
3107 YELLOWSTONE DR.
COSTA MESA, CA 92626

RCRA NonGen / NLR

1027202181
CAC003166051

Relative:
Higher

[Click here for full text details](#)

RCRA NonGen / NLR
EPA Id CAC003166051

C18
SE
1/8-1/4
0.142 mi.
749 ft.

JOSEPH EMER
3107 YELLOWSTONE DR
COSTA MESA, CA 92626

RCRA NonGen / NLR

1027201829
CAC003165666

Relative:
Higher

[Click here for full text details](#)

RCRA NonGen / NLR
EPA Id CAC003165666

19
West
1/8-1/4
0.142 mi.
752 ft.

JILL KING
908 MACKENZIE
COSTA MESA, CA 92626

RCRA NonGen / NLR

1024752308
CAC002972112

Relative:
Higher

[Click here for full text details](#)

RCRA NonGen / NLR
EPA Id CAC002972112

B20
SSE
1/8-1/4
0.143 mi.
757 ft.

BRTIS MATTHEW & KATHLEEN ANN
3089 ROANOKE LN
COSTA MESA, CA 92626

RCRA NonGen / NLR

1026812900
CAC003125439

Relative:
Higher

[Click here for full text details](#)

RCRA NonGen / NLR
EPA Id CAC003125439

Map ID
Direction
Distance
Elevation

MAP FINDINGS

Site

Database(s)

EDR ID Number
EPA ID Number

21
SW
1/8-1/4
0.158 mi.
832 ft.

ABIE CHEHADE
3074 YUKON AVE
COSTA MESA, CA 92626

RCRA NonGen / NLR

1026812542
CAC003125060

Relative:
Higher

[Click here for full text details](#)

RCRA NonGen / NLR
EPA Id CAC003125060

22
SSW
1/8-1/4
0.175 mi.
922 ft.

JENNIFER KOMORI
3039 YUKON AVE
COSTA MESA, CA 92626

RCRA NonGen / NLR

1026809360
CAC003121730

Relative:
Higher

[Click here for full text details](#)

RCRA NonGen / NLR
EPA Id CAC003121730

23
East
1/8-1/4
0.181 mi.
956 ft.

MARY & RAYMOND CULLEN
3164 YELLOWSTONE DR
COSTA MESA, CA 92626

RCRA NonGen / NLR

1026824385
CAC003137417

Relative:
Lower

[Click here for full text details](#)

RCRA NonGen / NLR
EPA Id CAC003137417

D24
WSW
1/8-1/4
0.189 mi.
1000 ft.

JENNIFER KOMORI
3093 YUKON AVENUE
COSTA MESA, CA 92626

RCRA NonGen / NLR

1026809610
CAC003121996

Relative:
Higher

[Click here for full text details](#)

RCRA NonGen / NLR
EPA Id CAC003121996

E25
NW
1/8-1/4
0.194 mi.
1023 ft.

NORDSTROM #338 METRO POINT RACK
901 S COAST DR
COSTA MESA, CA 92626

RCRA NonGen / NLR

1024854967
CAL000416900

Relative:
Lower

[Click here for full text details](#)

RCRA NonGen / NLR
EPA Id CAL000416900

Map ID
Direction
Distance
Elevation

MAP FINDINGS

Site

Database(s)

EDR ID Number
EPA ID Number

E26
NW
1/8-1/4
0.194 mi.
1023 ft.

JARED THE GALLERIA OF JEWELRY
901 S COAST DR STE H
COSTA MESA, CA 92626

RCRA NonGen / NLR

1024848551
CAL000404252

Relative:
Lower

[Click here for full text details](#)

RCRA NonGen / NLR
EPA Id CAL000404252

E27
NW
1/8-1/4
0.194 mi.
1023 ft.

BEST BUY CO.
901 S COAST DR
COSTA MESA, CA 92626

CERS HAZ WASTE
HWTS
HAZNET

S123599368
N/A

Relative:
Lower

[Click here for full text details](#)

HAZNET
GEPAID CAC002826986

E28
NW
1/8-1/4
0.194 mi.
1023 ft.

BEST BUY STORE #119
901 S COAST DR
COSTA MESA, CA 92626

RCRA NonGen / NLR

1024859091
CAL000425992

Relative:
Lower

[Click here for full text details](#)

RCRA NonGen / NLR
EPA Id CAL000425992

E29
NW
1/8-1/4
0.194 mi.
1023 ft.

OLD NAVY 5673
901 S COAST DR
COSTA MESA, CA 92626

CERS HAZ WASTE
HWTS

S124929408
N/A

Relative:
Lower

[Click here for full text details](#)

E30
NW
1/8-1/4
0.194 mi.
1023 ft.

MARSHALLS 0696
901 S COAST DR
COSTA MESA, CA 92626

RCRA NonGen / NLR

1024847201
CAL000401894

Relative:
Lower

[Click here for full text details](#)

RCRA NonGen / NLR
EPA Id CAL000401894

Map ID
Direction
Distance
Elevation

MAP FINDINGS

Site

Database(s)

EDR ID Number
EPA ID Number

E31
NW
1/8-1/4
0.194 mi.
1023 ft.

OLD NAVY 5673
901 S COAST DR
COSTA MESA, CA 92626

RCRA NonGen / NLR

1024875065
CAL000443723

[Click here for full text details](#)

Relative:
Lower

RCRA NonGen / NLR
EPA Id CAL000443723

E32
NW
1/8-1/4
0.194 mi.
1023 ft.

SAKS & COMPANY LLC DBA SAKS OFF FIFTH
901 S COAST DR
COSTA MESA, CA 92626

RCRA NonGen / NLR

1027219052
CAL000470942

[Click here for full text details](#)

Relative:
Lower

RCRA NonGen / NLR
EPA Id CAL000470942

E33
NW
1/8-1/4
0.194 mi.
1023 ft.

JARED THE GALLERIA OF JEWELRY
901 S COAST DR
COSTA MESA, CA 92626

CERS HAZ WASTE
CERS

S112989355
N/A

[Click here for full text details](#)

Relative:
Lower

E34
NW
1/8-1/4
0.194 mi.
1023 ft.

SAKS OFF 5TH
901 SOUTH COAST DR.
COSTA MESA, CA 92626

RCRA NonGen / NLR

1027448058
CAC003185741

[Click here for full text details](#)

Relative:
Lower

RCRA NonGen / NLR
EPA Id CAC003185741

E35
NW
1/8-1/4
0.194 mi.
1023 ft.

SAKS FIFTH AVENUE OFF 5TH
901 SOUTH COAST DR.
COSTA MESA, CA 92626

RCRA NonGen / NLR

1026820003
CAC003132863

[Click here for full text details](#)

Relative:
Lower

RCRA NonGen / NLR
EPA Id CAC003132863

Map ID
Direction
Distance
Elevation

MAP FINDINGS

EDR ID Number
EPA ID Number

	Site	Database(s)	
E36 NW 1/8-1/4 0.194 mi. 1023 ft. Relative: Lower	METRO POINTE RETAIL ASSOCIATES II LP DBA METRO POI 901 S COAST DR COSTA MESA, CA 92626 Click here for full text details RCRA NonGen / NLR EPA Id CAL000356435	RCRA NonGen / NLR	1024827274 CAL000356435
37 SSE 1/8-1/4 0.198 mi. 1046 ft. Relative: Higher	MIKE THURMAN 782 PAULARINO AVE COSTA MESA, CA 92626 Click here for full text details RCRA NonGen / NLR EPA Id CAC003006640	RCRA NonGen / NLR	1025827092 CAC003006640
D38 WSW 1/8-1/4 0.209 mi. 1106 ft. Relative: Higher	GRACE SOHN STAMPA 3109 YUKON AVE COSTA MESA, CA 92626 Click here for full text details RCRA NonGen / NLR EPA Id CAC003144735	RCRA NonGen / NLR	1027073119 CAC003144735
39 South 1/8-1/4 0.219 mi. 1157 ft. Relative: Higher	PANIZ NAHIDI 814 JENNIFER LANE COSTA MESA, CA 92626 Click here for full text details RCRA NonGen / NLR EPA Id CAC003135963	RCRA NonGen / NLR	1026822983 CAC003135963
40 SE 1/8-1/4 0.235 mi. 1243 ft. Relative: Higher	ELNA GUEVARA 3082 TRINITY DR COSTA MESA, CA 92626 Click here for full text details RCRA NonGen / NLR EPA Id CAC003127507	RCRA NonGen / NLR	1026814863 CAC003127507

Map ID
Direction
Distance
Elevation

MAP FINDINGS

EDR ID Number
EPA ID Number

41
South
1/4-1/2
0.277 mi.
1465 ft.

55/PAULARINO FUEL SPILL SITE
0 PAULARINO AVE
COSTA MESA, CA 92626

CPS-SLIC
Orange Co. Industrial Site
CERS

S106541929
N/A

Relative:
Higher

[Click here for full text details](#)

CPS-SLIC

Global Id T10000020514
Facility Status Completed - Case Closed

[Click here to access the California GeoTracker records for this facility](#)

Orange Co. Industrial Site

Current Status CLOSED
Case ID 02IC022

F42
SE
1/4-1/2
0.307 mi.
1620 ft.

UNOCAL S S #5297
3067 BRISTOL
COSTA MESA, CA 92626

LUST
CERS HAZ WASTE
HIST UST
CERS TANKS
Cortese
HIST CORTESE
HWTS
HAZNET
CERS

S101299429
N/A

Relative:
Higher

[Click here for full text details](#)

LUST

Facility Status Case Closed
Status Completed - Case Closed
Facility Id 86UT040
Global Id T0605900345
Global ID T0605900345

Cortese

Cleanup Status COMPLETED - CASE CLOSED

HIST CORTESE

Reg Id 083000430T

HAZNET

GEPAID CAL000381369

43
ENE
1/4-1/2
0.310 mi.
1639 ft.

SHUWA CORPORATION OF CAL
3200 BRISTOL ST
COSTA MESA, CA 92626

LUST
HIST UST
Cortese
EMI
HIST CORTESE
CERS

S104570414
N/A

Relative:
Lower

[Click here for full text details](#)

LUST

Facility Status Case Closed

Map ID
Direction
Distance
Elevation

MAP FINDINGS

Site

Database(s)

EDR ID Number
EPA ID Number

SHUWA CORPORATION OF CAL (Continued)

S104570414

Status Completed - Case Closed
Facility Id 89UT173
Global Id T0605900829
Global ID T0605900829

Cortese

Cleanup Status COMPLETED - CASE CLOSED

EMI

Facility Id 76191

HIST CORTESE

Reg Id 083001048T

F44
SE
1/4-1/2
0.337 mi.
1781 ft.

HILTON COSTA MESA
3050 BRISTOL ST
COSTA MESA, CA 92626

LUST **S103983904**
EMI **N/A**
CERS

Relative:
Higher

[Click here for full text details](#)

LUST

Facility Id 17UT001

EMI

Facility Id 66226
Facility Id 113160
Facility Id 53602

F45
SE
1/4-1/2
0.337 mi.
1781 ft.

HILTON COSTA MESA
3050 BRISTOL STREET
COSTA MESA, CA 92626

LUST **S121132534**
Cortese **N/A**
CERS

Relative:
Higher

[Click here for full text details](#)

LUST

Status Open - Site Assessment
Global Id T10000010923

Cortese

Cleanup Status OPEN - SITE ASSESSMENT

Map ID
Direction
Distance
Elevation

MAP FINDINGS

EDR ID Number
EPA ID Number

F46
SE
1/4-1/2
0.338 mi.
1785 ft.

SHELL (1818-1101)
3045 BRISTOL
COSTA MESA, CA 92626

SWEEPS UST
CA FID UST
HIST CORTESE

S101609607
N/A

Relative:
Higher

[Click here for full text details](#)

SWEEPS UST
Status A
Tank Status A
Comp Number 6396

CA FID UST
Facility Id 30001024
Status A

HIST CORTESE
Reg Id 083001510T

F47
SE
1/4-1/2
0.338 mi.
1785 ft.

SHELL OIL
3045 BRISTOL
COSTA MESA, CA 92627

LUST
Cortese
Notify 65
CERS

S100230416
N/A

Relative:
Higher

[Click here for full text details](#)

LUST
Facility Status Case Closed
Status Completed - Case Closed
Facility Id 90UT120
Global Id T0605901151
Global ID T0605901151

Cortese
Cleanup Status COMPLETED - CASE CLOSED

48
SE
1/4-1/2
0.341 mi.
1801 ft.

V & M CLEANERS
3033 BRISTOL ST
COSTA MESA, CA 92626

CPS-SLIC
Orange Co. Industrial Site
DRYCLEANERS
EMI

S105030767
N/A

Relative:
Higher

[Click here for full text details](#)

CPS-SLIC
Global Id T10000017685
Facility Status Completed - Case Closed

[Click here to access the California GeoTracker records for this facility](#)

Orange Co. Industrial Site
Current Status CLOSED
Case ID 14IC001

DRYCLEANERS

Map ID
Direction
Distance
Elevation

MAP FINDINGS

Site

Database(s)

EDR ID Number
EPA ID Number

V & M CLEANERS (Continued)

S105030767

EPA Id CAL000189919
EPA Id CAL000292980

EMI

Facility Id 10523

49
South
1/4-1/2
0.347 mi.
1834 ft.

COSTA MESA FIRE DEPT
800 BAKER
COSTA MESA, CA 92626

LUST
CA FID UST
Cortese
CERS

S101631291
N/A

Relative:
Higher

[Click here for full text details](#)

LUST

Facility Status Case Closed
Status Completed - Case Closed
Facility Id 87UT133
Global Id T0605900480
Global ID T0605900480

CA FID UST

Facility Id 30000685
Status A

Cortese

Cleanup Status COMPLETED - CASE CLOSED

G50
SE
1/4-1/2
0.367 mi.
1938 ft.

CHEVRON #9-1660
3048 BRISTOL STREET
COSTA MESA, CA 92626

LUST **S106170908**
N/A

Relative:
Higher

[Click here for full text details](#)

LUST

Facility Status Preliminary site assessment underway
Global ID T0605933179

G51
SE
1/4-1/2
0.367 mi.
1938 ft.

CHEVRON #9-1660
3048 BRISTOL ST
COSTA MESA, CA 92626

LUST **S101609512**
CA FID UST **N/A**
HIST CORTESE

Relative:
Higher

[Click here for full text details](#)

LUST

Facility Id 04UT001

CA FID UST

Facility Id 30010149
Status A

Map ID
Direction
Distance
Elevation

MAP FINDINGS

Site

Database(s)

EDR ID Number
EPA ID Number

CHEVRON #9-1660 (Continued)

S101609512

HIST CORTESE

Reg Id 083002751T

G52
SE
1/4-1/2
0.367 mi.
1938 ft.

Relative:
Higher

CHEVRON STATION NO 91660
3048 BRISTOL ST
COSTA MESA, CA 92626

[Click here for full text details](#)

RCRA-SQG **1000595129**
LUST **CAD983590225**
FINDS
ECHO
Cortese
HIST CORTESE
CERS

RCRA-SQG

EPA Id CAD983590225

LUST

Facility Status Case Closed
Status Completed - Case Closed
Facility Id 95UT051
Global Id T0605901898
Global Id T0605933179
Global ID T0605901898

FINDS

Registry ID: 110002850068
Registry ID: 110070850109

ECHO

Registry ID 110070850109

Cortese

Cleanup Status COMPLETED - CASE CLOSED

HIST CORTESE

Reg Id 083000926T

H53
South
1/4-1/2
0.403 mi.
2128 ft.

Relative:
Higher

RUSSEL PROPERTY /CUSTOM M
2972
COSTA MESA, CA 92626

[Click here for full text details](#)

HIST CORTESE **S102428549**
N/A

HIST CORTESE

Reg Id 083001627T

Map ID
Direction
Distance
Elevation

MAP FINDINGS

EDR ID Number
EPA ID Number

I54
SSE
1/4-1/2
0.404 mi.
2135 ft.

THRIFTY OIL #151
751
COSTA MESA, CA 92626

CA FID UST
HIST CORTESE

U002096379
N/A

Relative:
Higher

[Click here for full text details](#)

CA FID UST
Facility Id 30000674
Status A

HIST CORTESE
Reg Id 083000637T

I55
SSE
1/4-1/2
0.405 mi.
2136 ft.

THRIFTY OIL # 151
751 BAKER
COSTA MESA, CA 92626

LUST
Cortese
CERS

U003913318
N/A

Relative:
Higher

[Click here for full text details](#)

LUST
Facility Status Remedial action (cleanup) Underway
Status Open - Site Assessment
Facility Id 85UT131
Global Id T0605900509
Global ID T0605900509

Cortese
Cleanup Status OPEN - SITE ASSESSMENT

I56
SSE
1/4-1/2
0.439 mi.
2318 ft.

FLINTRIDGE LANDSCAPE CO
2973 RANDOLPH AVE
COSTA MESA, CA 92626

LUST
UST
SWEEPS UST
HIST UST
Cortese
HIST CORTESE
CERS

U001576803
N/A

Relative:
Higher

[Click here for full text details](#)

LUST
Facility Status Case Closed
Status Completed - Case Closed
Facility Id 89UT133
Global Id T0605901002
Global ID T0605901002

UST
Facility Id 6411

SWEEPS UST
Status A
Tank Status A
Comp Number 6411

Map ID
Direction
Distance
Elevation

MAP FINDINGS

Site

Database(s)

EDR ID Number
EPA ID Number

FLINTRIDGE LANDSCAPE CO (Continued)

U001576803

HIST UST

Facility Id 00000051317

Cortese

Cleanup Status COMPLETED - CASE CLOSED

HIST CORTESE

Reg Id 083001310T

J57
NNE
1/4-1/2
0.444 mi.
2343 ft.

SOUTHERN CALIFORNIA EDISON - ARROYO SUBSTATION
3333 BRISTOL ST
COSTA MESA, CA 92626

LUST
CERS HAZ WASTE
HWTS

S124614063
N/A

[Click here for full text details](#)

Relative:
Lower

LUST

Facility Id 88UT015

J58
NNE
1/4-1/2
0.444 mi.
2343 ft.

SEARS ROEBUCK AND CO
3333 BRISTOL
COSTA MESA, CA 92626

LUST
Cortese
CERS

1000369396
N/A

[Click here for full text details](#)

Relative:
Lower

LUST

Facility Status Case Closed
Status Completed - Case Closed
Global Id T0605900596
Global ID T0605900596

Cortese

Cleanup Status COMPLETED - CASE CLOSED

H59
SSE
1/4-1/2
0.444 mi.
2343 ft.

RUSSELL PROPERTY
2972 CENTURY
COSTA MESA, CA 92626

LUST
Cortese
CERS

1000379661
N/A

[Click here for full text details](#)

Relative:
Higher

LUST

Facility Status Case Closed
Status Completed - Case Closed
Facility Id 90UT193
Global Id T0605901235
Global ID T0605901235

Cortese

Map ID
Direction
Distance
Elevation

MAP FINDINGS

Site

Database(s)

EDR ID Number
EPA ID Number

RUSSELL PROPERTY (Continued)

1000379661

Cleanup Status COMPLETED - CASE CLOSED

K60
SSE
1/4-1/2
0.453 mi.
2391 ft.

G AND M OIL 21
2995 BRISTOL
COSTA MESA, CA 92626

[Click here for full text details](#)

Relative:
Higher

LUST

Facility Status Remedial action (cleanup) Underway
Status Open - Verification Monitoring
Facility Id 95UT068
Global Id T0605901918
Global ID T0605901918

CHMIRS

OES Incident Number 2-2608

Cortese

Cleanup Status OPEN - VERIFICATION MONITORING

K61
SSE
1/4-1/2
0.453 mi.
2391 ft.

G & M OIL CO #21
2995 BRISTOL ST
COSTA MESA, CA 92626

[Click here for full text details](#)

Relative:
Higher

CA FID UST

Facility Id 30011098
Status A

HIST CORTESE

Reg Id 083002785T

CERS HAZ WASTE
CA FID UST
CERS TANKS
HIST CORTESE
CERS

S101631294
N/A

I62
SSE
1/4-1/2
0.454 mi.
2395 ft.

EXOTIC MATERIAL INC
2968 RANDOLPH AVE
COSTA MESA, CA 92626

[Click here for full text details](#)

Relative:
Higher

SEMS-ARCHIVE

Site ID 0901066
EPA Id CAD008339988

RCRA NonGen / NLR

EPA Id CAD008339988

ICIS

SEMS-ARCHIVE
RCRA NonGen / NLR
ICIS
FINDS
ECHO

1000411418
CAD008339988

Map ID
Direction
Distance
Elevation

MAP FINDINGS

Site

Database(s)

EDR ID Number
EPA ID Number

EXOTIC MATERIAL INC (Continued)

1000411418

FRS ID: 110002632802

FINDS

Registry ID: 110002632802

ECHO

Registry ID 110002632802

L63
SSW
1/4-1/2
0.479 mi.
2528 ft.

Relative:
Higher

NEWPORT- MESA UNIFIED SCHOOL DISTRICT
2985 BEAR
COSTA MESA, CA 92626

[Click here for full text details](#)

LUST
CERS HAZ WASTE
CERS TANKS
Cortese
HIST CORTESE
CERS

1000348918
N/A

LUST

Facility Status Case Closed
Global ID T0605901112

Cortese

Cleanup Status COMPLETED - CASE CLOSED

HIST CORTESE

Reg Id 083001465T

L64
SSW
1/4-1/2
0.479 mi.
2528 ft.

Relative:
Higher

NEWPORT MESA UNIFIED SCH DIST
2985 BEAR ST
COSTA MESA, CA 92626

[Click here for full text details](#)

LUST
CA FID UST
Cortese
CERS

S101631300
N/A

LUST

Status Open - Site Assessment
Facility Id 97UT021
Global Id T0605902072

CA FID UST

Facility Id 30017339
Status A

Cortese

Cleanup Status OPEN - SITE ASSESSMENT

Map ID
Direction
Distance
Elevation

MAP FINDINGS

Site

Database(s)

EDR ID Number
EPA ID Number

L65
SSW
1/4-1/2
0.479 mi.
2528 ft.

NEWPORT- MESA UNIFIED SCHOOL DISTRICT
2985 BEAR
COSTA MESA, CA 92626

LUST S122356269
N/A

Relative:
Higher

[Click here for full text details](#)

LUST

Status Completed - Case Closed
Global Id T0605901112

L66
SSW
1/4-1/2
0.479 mi.
2528 ft.

NEWPORT-MESA USD
2985 A
COSTA MESA, CA 92626

HIST CORTESE U003433260
WDS N/A

Relative:
Higher

[Click here for full text details](#)

HIST CORTESE

Reg Id 083003038T

WDS

Facility Id 8 30I018039
Facility Status Active - Any facility with a continuous or seasonal discharge that is under Waste Discharge Requirements.

L67
SSW
1/4-1/2
0.479 mi.
2528 ft.

NEWPORT- MESA UNIFIED SCHOOL DISTRICT
2985 BEAR ST
COSTA MESA, CA 92626

LUST S122221966
N/A

Relative:
Higher

[Click here for full text details](#)

LUST

Facility Id 90UT064

L68
SSW
1/4-1/2
0.479 mi.
2528 ft.

NEWPORT MESA UNIFIED SCHOOL DI
2985A BEAR
COSTA MESA, CA 92626

LUST S106784735
N/A

Relative:
Higher

[Click here for full text details](#)

LUST

Facility Status Pollution Characterization
Global ID T0605902072

K69
SE
1/4-1/2
0.481 mi.
2539 ft.

WADE FAMILY TRUST/ARCO STATION
2990 BRISTOL ST
COSTA MESA, CA 92627

LUST S106447686
CPS-SLIC N/A
Orange Co. Industrial Site
Cortese
CERS

Relative:
Higher

[Click here for full text details](#)

LUST

Facility Status Case Closed

Map ID
Direction
Distance
Elevation

MAP FINDINGS

Site

Database(s)

EDR ID Number
EPA ID Number

WADE FAMILY TRUST/ARCO STATION (Continued)

S106447686

Status Completed - Case Closed
Facility Id 88UT072
Global Id T0605900663
Global ID T0605900663

CPS-SLIC

Global Id T10000017992
Facility Status Completed - Case Closed

[Click here to access the California GeoTracker records for this facility](#)

Orange Co. Industrial Site

Current Status CLOSED
Case ID 88IC052

Cortese

Cleanup Status COMPLETED - CASE CLOSED

M70
SSE
1/4-1/2
0.485 mi.
2560 ft.

Relative:
Higher

SO COAST IMPORT AUTO BODY
2956 RANDOLPH AVE
COSTA MESA, CA 92626

[Click here for full text details](#)

LUST **1000178588**
RCRA NonGen / NLR **CAD982492480**
FINDS
ECHO
HIST CORTESE
HWTS
HAZNET

LUST

Status Completed - Case Closed
Global Id T0605901820

RCRA NonGen / NLR

EPA Id CAD982492480

FINDS

Registry ID: 110002830143

ECHO

Registry ID 110002830143

HIST CORTESE

Reg Id 083002611T

HAZNET

GEPAID CAD982492480

Map ID
Direction
Distance
Elevation

MAP FINDINGS

Site

Database(s)

EDR ID Number
EPA ID Number

M71
SSE
1/4-1/2
0.485 mi.
2560 ft.

GRAHAM BROTHERS
2956 RANDOLPH
COSTA MESA, CA 92626

LUST
CA FID UST
Cortese
CERS

S101589387
N/A

Relative:
Higher

[Click here for full text details](#)

LUST

Facility Status Case Closed
Facility Id 94UT065
Global ID T0605901820

CA FID UST

Facility Id 30009841
Status A

Cortese

Cleanup Status COMPLETED - CASE CLOSED

72
SSE
1/2-1
0.602 mi.
3178 ft.

EXOTIC MATERIAL INC
2930 BRISTOL ST
COSTA MESA, CA 92626

ENVIROSTOR

S100200509
N/A

Relative:
Higher

[Click here for full text details](#)

ENVIROSTOR

Facility Id 30280530
Status Refer: Other Agency

73
ESE
1/2-1
0.801 mi.
4228 ft.

FRYE & SMITH, INC.
150 E. BAKER STREET
COSTA MESA, CA 92626

ENVIROSTOR

S104582445
N/A

Relative:
Higher

[Click here for full text details](#)

ENVIROSTOR

Facility Id 71002615
Status No Further Action

74
South
1/2-1
0.946 mi.
4993 ft.

COSTA MESA AIR NATIONAL GUARD
S OF PRESIDIO DR & WEST OF NEWPORT BLVD
COSTA MESA, CA 92626

RESPONSE
ENVIROSTOR
HIST Cal-Sites

S101481491
N/A

Relative:
Higher

[Click here for full text details](#)

RESPONSE

AWP Facility Id 30970004
Facility Id 30970004
Status Active

ENVIROSTOR

Map ID
Direction
Distance
Elevation

MAP FINDINGS

Site

Database(s)

EDR ID Number
EPA ID Number

COSTA MESA AIR NATIONAL GUARD (Continued)

S101481491

Facility Id 30970004
Status Active

75
ESE
1/2-1
0.984 mi.
5197 ft.

CERADYNE INC
3169 REDHILL AVE
COSTA MESA, CA 92626

ENVIROSTOR
NPDES
WDS
CERS

1005775296
N/A

Relative:
Higher

[Click here for full text details](#)

ENVIROSTOR

Facility Id 71002835
Status Inactive - Needs Evaluation

WDS

Facility Id 8 30I012045
Facility Status Active - Any facility with a continuous or seasonal discharge that is under Waste Discharge Requirements.

GOVERNMENT RECORDS SEARCHED / DATA CURRENCY TRACKING

St	Acronym	Full Name	Government Agency	Gov Date	Arvl Date	Active Date
CA	AQUEOUS FOAM	Former Fire Training Facility Assessments Listing	State Water Resources Control Board	09/05/2023	09/06/2023	11/28/2023
CA	AST	Aboveground Petroleum Storage Tank Facilities	California Environmental Protection Agency	07/06/2016	07/12/2016	09/19/2016
CA	BROWNFIELDS	Considered Brownfields Sites Listing	State Water Resources Control Board	09/19/2023	09/20/2023	12/08/2023
CA	CA BOND EXP. PLAN	Bond Expenditure Plan	Department of Health Services	01/01/1989	07/27/1994	08/02/1994
CA	CA FID UST	Facility Inventory Database	California Environmental Protection Agency	10/31/1994	09/05/1995	09/29/1995
CA	CDL	Clandestine Drug Labs	Department of Toxic Substances Control	12/31/2020	11/30/2022	02/09/2023
CA	CERS	CalEPA Regulated Site Portal Data	California Environmental Protection Agency	07/17/2023	07/18/2023	10/06/2023
CA	CERS HAZ WASTE	California Environmental Reporting System Hazardous Waste	CalEPA	07/17/2023	07/18/2023	10/06/2023
CA	CERS TANKS	California Environmental Reporting System (CERS) Tanks	California Environmental Protection Agency	07/17/2023	07/18/2023	10/06/2023
CA	CHMIRS	California Hazardous Material Incident Report System	Office of Emergency Services	06/01/2023	07/18/2023	10/05/2023
CA	CHROME PLATING	Chrome Plating Facilities Listing	State Water Resources Control Board	09/05/2023	09/06/2023	11/27/2023
CA	CIWQS	California Integrated Water Quality System	State Water Resources Control Board	08/28/2023	08/29/2023	11/13/2023
CA	CORTESE	"Cortese" Hazardous Waste & Substances Sites List	CAL EPA/Office of Emergency Information	09/19/2023	09/20/2023	12/08/2023
CA	CPS-SLIC	Statewide SLIC Cases (GEOTRACKER)	State Water Resources Control Board	09/05/2023	09/06/2023	11/28/2023
CA	CUPA LIVERMORE-PLEASANTON	CUPA Facility Listing	Livermore-Pleasanton Fire Department	03/31/2023	05/08/2023	07/31/2023
CA	DEED	Deed Restriction Listing	DTSC and SWRCB	08/28/2023	08/29/2023	11/13/2023
CA	DRYCLEAN AMADOR	Amador Air District Drycleaner Facility Listing	Amador Air Quality Management District	04/26/2023	04/27/2023	07/13/2023
CA	DRYCLEAN AVAQMD	Antelope Valley Air Quality Management District Drycleaner L	Antelope Valley Air Quality Management District	08/22/2023	08/24/2023	11/07/2023
CA	DRYCLEAN BAY AREA DIST	Bay Area Air Quality Management District Drycleaner Facility	Bay Area Air Quality Management District	02/20/2019	05/30/2019	05/01/2023
CA	DRYCLEAN BUTTE CO DIST	Butte County Air Quality Management District Drycleaner Facil	Butte County Air Quality Management District	12/31/2018	04/23/2019	05/01/2023
CA	DRYCLEAN CALAVERAS CO DIST	Calaveras County Environmental Management Agency Drycleaner	Calaveras County Environmental Management Agency	06/17/2019	06/19/2019	05/01/2023
CA	DRYCLEAN EAST KERN DIST	Eastern Kern Air Pollution Control District District Dryclea	Eastern Kern Air Pollution Control District	01/12/2023	04/26/2023	07/14/2023
CA	DRYCLEAN FEATHER RIVER DIST	Feather River Air Quality Management District Drycleaner Fac	Feather River Air Quality Management District	03/08/2023	03/09/2023	06/05/2023
CA	DRYCLEAN GLENN CO DIST	Glenn County Air Pollution Control District Drycleaner Facil	Glenn County Air Pollution Control District	05/02/2023	05/03/2023	07/25/2023
CA	DRYCLEAN GRANT	Grant Recipients List	California Air Resources Board	12/31/2020	02/04/2021	05/01/2023
CA	DRYCLEAN IMPERIAL CO DIST	Imperial County Air Pollution Control District Drycleaner Fa	Imperial County Air Pollution Control District	04/25/2023	04/26/2023	07/14/2023
CA	DRYCLEAN LAKE CO DIST	Lake County Air Quality Management District Drycleaner Facil	Lake County Air Quality Management District	04/29/2019	05/07/2019	05/01/2023
CA	DRYCLEAN MENDO CO DIST	Mendocino County Air Quality Management District Drycleaner	Mendocino County Air Quality Management District	04/27/2023	04/28/2023	07/14/2023
CA	DRYCLEAN MOJAVE DESERT DIST	Mojave Desert Air Quality Management District Drycleaner Fac	Mojave Desert Air Quality Management District	04/26/2023	04/27/2023	07/14/2023
CA	DRYCLEAN MONTEREY BAY DIST	Monterey Bay Air Quality Management District Drycleaner Faci	Monterey Bay Air Quality Management District	04/25/2023	04/26/2023	07/14/2023
CA	DRYCLEAN NO COAST UNIFIED DIST	North Coast Unified Air Quality Management District Dryclean	North Coast Unified Air Quality Management District	11/30/2016	04/19/2019	05/01/2023
CA	DRYCLEAN NO SIERRA DIST	Northern Sierra Air Quality Management District Drycleaner F	Northern Sierra Air Quality Management District	05/07/2019	05/07/2019	05/01/2023
CA	DRYCLEAN NO SONOMA CO DIST	Norther Sonoma County County Air Pollution Control District	Santa Barbara County Air Pollution Control District	04/17/2019	04/17/2019	05/01/2023
CA	DRYCLEAN PLACER CO DIST	Placer County Air Quality Management District Drycleaner Fac	Placer County Air Quality Management District	05/15/2023	05/17/2023	08/14/2023
CA	DRYCLEAN SACRAMENTO METO DIST	Sacramento Metropolitan Air Quality Management District Drycl	Sacramento Metropolitan Air Quality Management District	08/15/2023	08/17/2023	10/31/2023
CA	DRYCLEAN SAN DIEGO CO DIST	San Diego County Air Pollution Control District Drycleaner F	San Diego County Air Pollution Control District	08/08/2023	08/09/2023	10/26/2023
CA	DRYCLEAN SAN JOAQ VAL DIST	San Joaquin Valley Air Pollution Control District District D	San Joaquin Valley Air Pollution Control District	05/24/2023	05/30/2023	08/21/2023
CA	DRYCLEAN SAN LUIS OB CO DIST	San Luis Obispo County Air Pollution Control District Drycle	San Luis Obispo County Air Pollution Control District	07/26/2023	07/27/2023	10/13/2023
CA	DRYCLEAN SANTA BARB CO DIST	Santa Barbara County Air Pollution Control District Dryclean	Santa Barbara County Air Pollution Control District	02/19/2019	04/17/2019	05/01/2023
CA	DRYCLEAN SHASTA CO DIST	Shasta County Air Quality Management District District Drycl	Shasta County Air Quality Management District	04/26/2023	04/27/2023	07/14/2023
CA	DRYCLEAN SOUTH COAST	South Coast Air Quality Management District Drycleaner Listi	South Coast Air Quality Management District	08/18/2023	08/18/2023	11/01/2023
CA	DRYCLEAN TEHAMA CO DIST	Tehama County Air Pollution Control District Drycleaner Faci	Tehama County Air Pollution Control District	04/24/2019	04/24/2019	05/01/2023
CA	DRYCLEAN VENTURA CO DIST	Drycleaner Facility Listing	Ventura County Air Pollution Control District	04/16/2019	04/17/2019	05/01/2023
CA	DRYCLEAN YOLO-SOLANO DIST	Yolo-Solano Air Quality Management District Drycleaner Facil	Yolo-Solano Air Quality Management District	04/25/2023	04/27/2023	07/14/2023
CA	DRYCLEANERS	Cleaner Facilities	Department of Toxic Substance Control	08/31/2023	09/08/2023	11/27/2023
CA	EMI	Emissions Inventory Data	California Air Resources Board	12/31/2021	06/09/2023	08/30/2023
CA	ENF	Enforcement Action Listing	State Water Resources Control Board	07/17/2023	07/18/2023	10/05/2023

GOVERNMENT RECORDS SEARCHED / DATA CURRENCY TRACKING

St	Acronym	Full Name	Government Agency	Gov Date	Arvl Date	Active Date
CA	ENVIROSTOR	EnviroStor Database	Department of Toxic Substances Control	07/24/2023	07/25/2023	10/11/2023
CA	Financial Assurance 1	Financial Assurance Information Listing	Department of Toxic Substances Control	09/13/2023	09/14/2023	09/21/2023
CA	Financial Assurance 2	Financial Assurance Information Listing	California Integrated Waste Management Board	08/03/2023	08/16/2023	11/01/2023
CA	HAULERS	Registered Waste Tire Haulers Listing	Integrated Waste Management Board	11/16/2022	11/22/2022	02/13/2023
CA	HAZNET	Facility and Manifest Data	California Environmental Protection Agency	12/31/2021	07/05/2022	09/19/2022
CA	HIST CAL-SITES	Calsites Database	Department of Toxic Substance Control	08/08/2005	08/03/2006	08/24/2006
CA	HIST CORTESE	Hazardous Waste & Substance Site List	Department of Toxic Substances Control	04/01/2001	01/22/2009	04/08/2009
CA	HIST UST	Hazardous Substance Storage Container Database	State Water Resources Control Board	10/15/1990	01/25/1991	02/12/1991
CA	HWP	EnviroStor Permitted Facilities Listing	Department of Toxic Substances Control	08/14/2023	08/14/2023	10/31/2023
CA	HWT	Registered Hazardous Waste Transporter Database	Department of Toxic Substances Control	06/29/2023	06/29/2023	09/19/2023
CA	HWTS	Hazardous Waste Tracking System	Department of Toxic Substances Control	08/04/2023	08/09/2023	10/26/2023
CA	ICE	Inspection, Compliance and Enforcement	Department of Toxic Substances Control	08/14/2023	08/14/2023	10/31/2023
CA	LDS	Land Disposal Sites Listing (GEOTRACKER)	State Water Quality Control Board	09/05/2023	09/06/2023	11/22/2023
CA	LIENS	Environmental Liens Listing	Department of Toxic Substances Control	08/22/2023	08/24/2023	11/07/2023
CA	LUST	Leaking Underground Fuel Tank Report (GEOTRACKER)	State Water Resources Control Board	09/05/2023	09/06/2023	11/22/2023
CA	LUST REG 1	Active Toxic Site Investigation	California Regional Water Quality Control Boa	02/01/2001	02/28/2001	03/29/2001
CA	LUST REG 2	Fuel Leak List	California Regional Water Quality Control Boa	09/30/2004	10/20/2004	11/19/2004
CA	LUST REG 3	Leaking Underground Storage Tank Database	California Regional Water Quality Control Boa	05/19/2003	05/19/2003	06/02/2003
CA	LUST REG 4	Underground Storage Tank Leak List	California Regional Water Quality Control Boa	09/07/2004	09/07/2004	10/12/2004
CA	LUST REG 5	Leaking Underground Storage Tank Database	California Regional Water Quality Control Boa	07/01/2008	07/22/2008	07/31/2008
CA	LUST REG 6L	Leaking Underground Storage Tank Case Listing	California Regional Water Quality Control Boa	09/09/2003	09/10/2003	10/07/2003
CA	LUST REG 6V	Leaking Underground Storage Tank Case Listing	California Regional Water Quality Control Boa	06/07/2005	06/07/2005	06/29/2005
CA	LUST REG 7	Leaking Underground Storage Tank Case Listing	California Regional Water Quality Control Boa	02/26/2004	02/26/2004	03/24/2004
CA	LUST REG 8	Leaking Underground Storage Tanks	California Regional Water Quality Control Boa	02/14/2005	02/15/2005	03/28/2005
CA	LUST REG 9	Leaking Underground Storage Tank Report	California Regional Water Quality Control Boa	03/01/2001	04/23/2001	05/21/2001
CA	MCS	Military Cleanup Sites Listing (GEOTRACKER)	State Water Resources Control Board	09/05/2023	09/06/2023	11/22/2023
CA	MILITARY PRIV SITES	Military Privatized Sites (GEOTRACKER)	State Water Resources Control Board	09/05/2023	09/06/2023	11/27/2023
CA	MILITARY UST SITES	Military UST Sites (GEOTRACKER)	State Water Resources Control Board	09/05/2023	09/06/2023	11/27/2023
CA	MINES	Mines Site Location Listing	Department of Conservation	09/05/2023	09/06/2023	11/27/2023
CA	MWMP	Medical Waste Management Program Listing	Department of Public Health	08/08/2023	08/29/2023	11/13/2023
CA	NON-CASE INFO	Non-Case Information Sites (GEOTRACKER)	State Water Resources Control Board	09/05/2023	09/06/2023	11/27/2023
CA	NOTIFY 65	Proposition 65 Records	State Water Resources Control Board	09/07/2023	09/08/2023	11/28/2023
CA	NPDES	NPDES Permits Listing	State Water Resources Control Board	08/07/2023	08/08/2023	10/26/2023
CA	OTHER OIL GAS	Other Oil & Gas Projects Sites (GEOTRACKER)	State Water Resources Control Board	09/05/2023	09/06/2023	11/27/2023
CA	PEST LIC	Pesticide Regulation Licenses Listing	Department of Pesticide Regulation	08/28/2023	08/29/2023	11/13/2023
CA	PFAS	PFAS Contamination Site Location Listing	State Water Resources Control Board	09/05/2023	09/06/2023	11/27/2023
CA	PROC	Certified Processors Database	Department of Conservation	09/05/2023	09/06/2023	11/27/2023
CA	PROD WATER PONDS	Produced Water Ponds Sites (GEOTRACKER)	State Water Resources Control Board	09/05/2023	09/06/2023	11/27/2023
CA	PROJECT	Project Sites (GEOTRACKER)	State Water Resources Control Board	09/05/2023	09/06/2023	11/27/2023
CA	RESPONSE	State Response Sites	Department of Toxic Substances Control	07/24/2023	07/25/2023	10/11/2023
CA	RGA LF	Recovered Government Archive Solid Waste Facilities List	Department of Resources Recycling and Recover		07/01/2013	01/13/2014
CA	RGA LUST	Recovered Government Archive Leaking Underground Storage Tan	State Water Resources Control Board		07/01/2013	12/30/2013
CA	SAMPLING POINT	Sampling Point ? Public Sites (GEOTRACKER)	State Water Resources Control Board	09/05/2023	09/06/2023	11/27/2023
CA	SAN FRANCISCO AST	Aboveground Storage Tank Site Listing	San Francisco County Department of Public Hea	08/04/2023	08/08/2023	10/25/2023
CA	SAN JOSE HAZMAT	Hazardous Material Facilities	City of San Jose Fire Department	11/03/2020	11/05/2020	01/26/2021
CA	SANTA CRUZ CO SITE MITI	Site Mitigation Listing	Santa Cruz Environmental Health Services	12/03/2018	06/23/2023	07/13/2023
CA	SCH	School Property Evaluation Program	Department of Toxic Substances Control	07/24/2023	07/25/2023	10/11/2023

GOVERNMENT RECORDS SEARCHED / DATA CURRENCY TRACKING

St	Acronym	Full Name	Government Agency	Gov Date	Arvl Date	Active Date
CA	SLIC REG 1	Active Toxic Site Investigations	California Regional Water Quality Control Boa	04/03/2003	04/07/2003	04/25/2003
CA	SLIC REG 2	Spills, Leaks, Investigation & Cleanup Cost Recovery Listing	Regional Water Quality Control Board San Fran	09/30/2004	10/20/2004	11/19/2004
CA	SLIC REG 3	Spills, Leaks, Investigation & Cleanup Cost Recovery Listing	California Regional Water Quality Control Boa	05/18/2006	05/18/2006	06/15/2006
CA	SLIC REG 4	Spills, Leaks, Investigation & Cleanup Cost Recovery Listing	Region Water Quality Control Board Los Angele	11/17/2004	11/18/2004	01/04/2005
CA	SLIC REG 5	Spills, Leaks, Investigation & Cleanup Cost Recovery Listing	Regional Water Quality Control Board Central	04/01/2005	04/05/2005	04/21/2005
CA	SLIC REG 6L	SLIC Sites	California Regional Water Quality Control Boa	09/07/2004	09/07/2004	10/12/2004
CA	SLIC REG 6V	Spills, Leaks, Investigation & Cleanup Cost Recovery Listing	Regional Water Quality Control Board, Victorv	05/24/2005	05/25/2005	06/16/2005
CA	SLIC REG 7	SLIC List	California Regional Quality Control Board, Co	11/24/2004	11/29/2004	01/04/2005
CA	SLIC REG 8	Spills, Leaks, Investigation & Cleanup Cost Recovery Listing	California Region Water Quality Control Board	04/03/2008	04/03/2008	04/14/2008
CA	SLIC REG 9	Spills, Leaks, Investigation & Cleanup Cost Recovery Listing	California Regional Water Quality Control Boa	09/10/2007	09/11/2007	09/28/2007
CA	SPILLS 90	SPILLS90 data from FirstSearch	FirstSearch	06/06/2012	01/03/2013	02/22/2013
CA	SWEEPS UST	SWEEPS UST Listing	State Water Resources Control Board	06/01/1994	07/07/2005	08/11/2005
CA	SWF/LF (SWIS)	Solid Waste Information System	Department of Resources Recycling and Recover	08/07/2023	08/08/2023	10/26/2023
CA	SWRCY	Recycler Database	Department of Conservation	09/05/2023	09/06/2023	11/28/2023
CA	TOXIC PITS	Toxic Pits Cleanup Act Sites	State Water Resources Control Board	07/01/1995	08/30/1995	09/26/1995
CA	UIC	UIC Listing	Deaprtment of Conservation	09/05/2023	09/06/2023	11/28/2023
CA	UIC GEO	Underground Injection Control Sites (GEOTRACKER)	State Water Resource Control Board	09/05/2023	09/06/2023	11/27/2023
CA	UST	Active UST Facilities	SWRCB	09/05/2023	09/06/2023	11/28/2023
CA	UST CLOSURE	Proposed Closure of Underground Storage Tank (UST) Cases	State Water Resources Control Board	08/10/2023	09/06/2023	11/28/2023
CA	VCP	Voluntary Cleanup Program Properties	Department of Toxic Substances Control	07/24/2023	07/25/2023	10/11/2023
CA	WASTEWATER PITS	Oil Wastewater Pits Listing	RWQCB, Central Valley Region	02/11/2021	07/01/2021	09/29/2021
CA	WDR	Waste Discharge Requirements Listing	State Water Resources Control Board	09/05/2023	09/06/2023	11/28/2023
CA	WDS	Waste Discharge System	State Water Resources Control Board	06/19/2007	06/20/2007	06/29/2007
CA	WELL STIM PROJ	Well Stimulation Project (GEOTRACKER)	State Water Resources Control Board	09/05/2023	09/06/2023	11/27/2023
CA	WIP	Well Investigation Project Case List	Los Angeles Water Quality Control Board	07/03/2009	07/21/2009	08/03/2009
CA	WMUDS/SWAT	Waste Management Unit Database	State Water Resources Control Board	04/01/2000	04/10/2000	05/10/2000
US	2020 COR ACTION	2020 Corrective Action Program List	Environmental Protection Agency	09/30/2017	05/08/2018	07/20/2018
US	ABANDONED MINES	Abandoned Mines	Department of Interior	11/28/2023	11/29/2023	12/11/2023
US	AQUEOUS FOAM NRC	Aqueous Foam Related Incidents Listing	Environmental Protection Agency	07/05/2023	07/06/2023	09/25/2023
US	BIOSOLIDS	ICIS-NPDES Biosolids Facility Data	Environmental Protection Agency	07/16/2023	07/18/2023	08/28/2023
US	BRS	Biennial Reporting System	EPA/NTIS	12/31/2021	03/09/2023	03/20/2023
US	COAL ASH DOE	Steam-Electric Plant Operation Data	Department of Energy	12/31/2021	04/14/2023	07/10/2023
US	COAL ASH EPA	Coal Combustion Residues Surface Impoundments List	Environmental Protection Agency	01/12/2017	03/05/2019	11/11/2019
US	CONSENT	Superfund (CERCLA) Consent Decrees	Department of Justice, Consent Decree Library	06/30/2023	07/19/2023	10/10/2023
US	CORRACTS	Corrective Action Report	EPA	07/24/2023	07/31/2023	08/14/2023
US	DEBRIS REGION 9	Torres Martinez Reservation Illegal Dump Site Locations	EPA, Region 9	01/12/2009	05/07/2009	09/21/2009
US	DOCKET HWC	Hazardous Waste Compliance Docket Listing	Environmental Protection Agency	05/06/2021	05/21/2021	08/11/2021
US	DOD	Department of Defense Sites	USGS	06/07/2021	07/13/2021	03/09/2022
US	DOT OPS	Incident and Accident Data	Department of Transporation, Office of Pipeli	01/02/2020	01/28/2020	04/17/2020
US	Delisted NPL	National Priority List Deletions	EPA	09/19/2023	10/03/2023	10/19/2023
US	ECHO	Enforcement & Compliance History Information	Environmental Protection Agency	06/24/2023	06/29/2023	09/25/2023
US	EDR Hist Auto	EDR Exclusive Historical Auto Stations	EDR, Inc.			
US	EDR Hist Cleaner	EDR Exclusive Historical Cleaners	EDR, Inc.			
US	EDR MGP	EDR Proprietary Manufactured Gas Plants	EDR, Inc.			
US	EPA WATCH LIST	EPA WATCH LIST	Environmental Protection Agency	08/30/2013	03/21/2014	06/17/2014
US	ERNS	Emergency Response Notification System	National Response Center, United States Coast	09/18/2023	09/20/2023	12/11/2023
US	FEDERAL FACILITY	Federal Facility Site Information listing	Environmental Protection Agency	06/23/2023	06/23/2023	09/20/2023

GOVERNMENT RECORDS SEARCHED / DATA CURRENCY TRACKING

St	Acronym	Full Name	Government Agency	Gov Date	Arvl. Date	Active Date
US	FEDLAND	Federal and Indian Lands	U.S. Geological Survey	04/02/2018	04/11/2018	11/06/2019
US	FEMA UST	Underground Storage Tank Listing	FEMA	03/08/2023	03/09/2023	05/30/2023
US	FINDS	Facility Index System/Facility Registry System	EPA	11/03/2023	11/08/2023	11/20/2023
US	FTTS	FIFRA/ TSCA Tracking System - FIFRA (Federal Insecticide, Fu	EPA/Office of Prevention, Pesticides and Toxi	04/09/2009	04/16/2009	05/11/2009
US	FTTS INSP	FIFRA/ TSCA Tracking System - FIFRA (Federal Insecticide, Fu	EPA	04/09/2009	04/16/2009	05/11/2009
US	FUDS	Formerly Used Defense Sites	U.S. Army Corps of Engineers	08/07/2023	08/15/2023	10/10/2023
US	FUELS PROGRAM	EPA Fuels Program Registered Listing	EPA	08/14/2023	08/15/2023	10/19/2023
US	FUSRAP	Formerly Utilized Sites Remedial Action Program	Department of Energy	03/03/2023	03/03/2023	06/09/2023
US	HIST FTTS	FIFRA/TSCA Tracking System Administrative Case Listing	Environmental Protection Agency	10/19/2006	03/01/2007	04/10/2007
US	HIST FTTS INSP	FIFRA/TSCA Tracking System Inspection & Enforcement Case Lis	Environmental Protection Agency	10/19/2006	03/01/2007	04/10/2007
US	HMIRS	Hazardous Materials Information Reporting System	U.S. Department of Transportation	09/18/2023	09/20/2023	11/14/2023
US	ICIS	Integrated Compliance Information System	Environmental Protection Agency	11/18/2016	11/23/2016	02/10/2017
US	IHS OPEN DUMPS	Open Dumps on Indian Land	Department of Health & Human Serivces, Indian	04/01/2014	08/06/2014	01/29/2015
US	INDIAN LUST R1	Leaking Underground Storage Tanks on Indian Land	EPA Region 1	04/20/2023	05/09/2023	07/14/2023
US	INDIAN LUST R10	Leaking Underground Storage Tanks on Indian Land	EPA Region 10	04/20/2023	05/09/2023	07/14/2023
US	INDIAN LUST R4	Leaking Underground Storage Tanks on Indian Land	EPA Region 4	04/20/2023	05/09/2023	07/14/2023
US	INDIAN LUST R5	Leaking Underground Storage Tanks on Indian Land	EPA, Region 5	04/14/2023	05/09/2023	07/14/2023
US	INDIAN LUST R6	Leaking Underground Storage Tanks on Indian Land	EPA Region 6	04/26/2023	05/09/2023	07/14/2023
US	INDIAN LUST R7	Leaking Underground Storage Tanks on Indian Land	EPA Region 7	04/25/2023	05/09/2023	07/14/2023
US	INDIAN LUST R8	Leaking Underground Storage Tanks on Indian Land	EPA Region 8	04/19/2023	05/09/2023	07/14/2023
US	INDIAN LUST R9	Leaking Underground Storage Tanks on Indian Land	Environmental Protection Agency	04/19/2023	05/09/2023	07/14/2023
US	INDIAN ODI	Report on the Status of Open Dumps on Indian Lands	Environmental Protection Agency	12/31/1998	12/03/2007	01/24/2008
US	INDIAN RESERV	Indian Reservations	USGS	12/31/2014	07/14/2015	01/10/2017
US	INDIAN UST R1	Underground Storage Tanks on Indian Land	EPA, Region 1	04/20/2023	05/09/2023	07/14/2023
US	INDIAN UST R10	Underground Storage Tanks on Indian Land	EPA Region 10	04/20/2023	05/09/2023	07/14/2023
US	INDIAN UST R4	Underground Storage Tanks on Indian Land	EPA Region 4	04/20/2023	05/09/2023	07/14/2023
US	INDIAN UST R5	Underground Storage Tanks on Indian Land	EPA Region 5	04/14/2023	05/09/2023	07/14/2023
US	INDIAN UST R6	Underground Storage Tanks on Indian Land	EPA Region 6	04/26/2023	05/09/2023	07/14/2023
US	INDIAN UST R7	Underground Storage Tanks on Indian Land	EPA Region 7	04/25/2023	05/09/2023	07/14/2023
US	INDIAN UST R8	Underground Storage Tanks on Indian Land	EPA Region 8	04/20/2023	05/09/2023	07/14/2023
US	INDIAN UST R9	Underground Storage Tanks on Indian Land	EPA Region 9	04/19/2023	05/09/2023	07/14/2023
US	INDIAN VCP R1	Voluntary Cleanup Priority Listing	EPA, Region 1	07/27/2015	09/29/2015	02/18/2016
US	INDIAN VCP R7	Voluntary Cleanup Priority Lisitng	EPA, Region 7	03/20/2008	04/22/2008	05/19/2008
US	LEAD SMELTER 1	Lead Smelter Sites	Environmental Protection Agency	09/19/2023	10/03/2023	10/19/2023
US	LEAD SMELTER 2	Lead Smelter Sites	American Journal of Public Health	04/05/2001	10/27/2010	12/02/2010
US	LIENS 2	CERCLA Lien Information	Environmental Protection Agency	09/19/2023	10/03/2023	10/19/2023
US	LUCIS	Land Use Control Information System	Department of the Navy	08/03/2023	08/07/2023	10/10/2023
US	MINES MRDS	Mineral Resources Data System	USGS	08/23/2022	11/22/2022	02/28/2023
US	MINES VIOLATIONS	MSHA Violation Assessment Data	DOL, Mine Safety & Health Admi	07/05/2023	07/05/2023	09/25/2023
US	MLTS	Material Licensing Tracking System	Nuclear Regulatory Commission	07/20/2023	09/01/2023	09/20/2023
US	NPL	National Priority List	EPA	09/19/2023	10/03/2023	10/19/2023
US	NPL LIENS	Federal Superfund Liens	EPA	10/15/1991	02/02/1994	03/30/1994
US	ODI	Open Dump Inventory	Environmental Protection Agency	06/30/1985	08/09/2004	09/17/2004
US	PADS	PCB Activity Database System	EPA	03/20/2023	04/04/2023	06/09/2023
US	PCB TRANSFORMER	PCB Transformer Registration Database	Environmental Protection Agency	09/13/2019	11/06/2019	02/10/2020
US	PCS	Permit Compliance System	EPA, Office of Water	07/14/2011	08/05/2011	09/29/2011
US	PCS ENF	Enforcement data	EPA	12/31/2014	02/05/2015	03/06/2015

GOVERNMENT RECORDS SEARCHED / DATA CURRENCY TRACKING

St	Acronym	Full Name	Government Agency	Gov Date	Arvl Date	Active Date
US	PFAS ATSDR	PFAS Contamination Site Location Listing	Department of Health & Human Services	06/24/2020	03/17/2021	11/08/2022
US	PFAS ECHO	Facilities in Industries that May Be Handling PFAS Listing	Environmental Protection Agency	07/05/2023	07/05/2023	09/25/2023
US	PFAS ECHO FIRE TRAINING	Facilities in Industries that May Be Handling PFAS Listing	Environmental Protection Agency	07/05/2023	07/05/2023	09/25/2023
US	PFAS FEDERAL SITES	Federal Sites PFAS Information	Environmental Protection Agency	07/05/2023	07/05/2023	10/02/2023
US	PFAS NPDES	Clean Water Act Discharge Monitoring Information	Environmental Protection Agency	07/05/2023	07/05/2023	10/02/2023
US	PFAS NPL	Superfund Sites with PFAS Detections Information	Environmental Protection Agency	07/05/2023	07/05/2023	10/02/2023
US	PFAS PART 139 AIRPORT	All Certified Part 139 Airports PFAS Information Listing	Environmental Protection Agency	07/05/2023	07/05/2023	09/25/2023
US	PFAS RCRA MANIFEST	PFAS Transfers Identified In the RCRA Database Listing	Environmental Protection Agency	07/05/2023	07/05/2023	10/02/2023
US	PFAS TRIS	List of PFAS Added to the TRI	Environmental Protection Agency	07/05/2023	07/05/2023	10/02/2023
US	PFAS TSCA	PFAS Manufacture and Imports Information	Environmental Protection Agency	07/05/2023	07/05/2023	10/02/2023
US	PFAS WQP	Ambient Environmental Sampling for PFAS	Environmental Protection Agency	09/23/2023	10/03/2023	10/10/2023
US	PRP	Potentially Responsible Parties	EPA	09/19/2023	10/03/2023	10/19/2023
US	Proposed NPL	Proposed National Priority List Sites	EPA	09/19/2023	10/03/2023	10/19/2023
US	RAATS	RCRA Administrative Action Tracking System	EPA	04/17/1995	07/03/1995	08/07/1995
US	RADINFO	Radiation Information Database	Environmental Protection Agency	07/01/2019	07/01/2019	09/23/2019
US	RCRA NonGen / NLR	RCRA - Non Generators / No Longer Regulated	Environmental Protection Agency	07/24/2023	07/31/2023	08/14/2023
US	RCRA-LQG	RCRA - Large Quantity Generators	Environmental Protection Agency	07/24/2023	07/31/2023	08/14/2023
US	RCRA-SQG	RCRA - Small Quantity Generators	Environmental Protection Agency	07/24/2023	07/31/2023	08/14/2023
US	RCRA-TSDF	RCRA - Treatment, Storage and Disposal	Environmental Protection Agency	07/24/2023	07/31/2023	08/14/2023
US	RCRA-VSQG	RCRA - Very Small Quantity Generators (Formerly Conditionall	Environmental Protection Agency	07/24/2023	07/31/2023	08/14/2023
US	RMP	Risk Management Plans	Environmental Protection Agency	05/09/2023	06/29/2023	09/25/2023
US	ROD	Records Of Decision	EPA	09/19/2023	10/03/2023	10/19/2023
US	SCRD DRYCLEANERS	State Coalition for Remediation of Drycleaners Listing	Environmental Protection Agency	07/30/2021	02/03/2023	02/10/2023
US	SEMS	Superfund Enterprise Management System	EPA	09/19/2023	10/03/2023	10/19/2023
US	SEMS-ARCHIVE	Superfund Enterprise Management System Archive	EPA	09/19/2023	10/03/2023	10/19/2023
US	SSTS	Section 7 Tracking Systems	EPA	07/17/2023	07/18/2023	10/10/2023
US	TRIS	Toxic Chemical Release Inventory System	EPA	12/31/2021	08/18/2023	11/07/2023
US	TSCA	Toxic Substances Control Act	EPA	12/31/2020	06/14/2022	03/24/2023
US	UMTRA	Uranium Mill Tailings Sites	Department of Energy	08/30/2019	11/15/2019	01/28/2020
US	US AIRS (AFS)	Aerometric Information Retrieval System Facility Subsystem (EPA	10/12/2016	10/26/2016	02/03/2017
US	US AIRS MINOR	Air Facility System Data	EPA	10/12/2016	10/26/2016	02/03/2017
US	US BROWNFIELDS	A Listing of Brownfields Sites	Environmental Protection Agency	08/15/2023	08/30/2023	12/01/2023
US	US CDL	Clandestine Drug Labs	Drug Enforcement Administration	08/21/2023	08/21/2023	11/07/2023
US	US ENG CONTROLS	Engineering Controls Sites List	Environmental Protection Agency	08/21/2023	08/21/2023	11/07/2023
US	US FIN ASSUR	Financial Assurance Information	Environmental Protection Agency	06/19/2023	06/20/2023	08/14/2023
US	US HIST CDL	National Clandestine Laboratory Register	Drug Enforcement Administration	08/21/2023	08/21/2023	11/07/2023
US	US INST CONTROLS	Institutional Controls Sites List	Environmental Protection Agency	08/21/2023	08/21/2023	11/07/2023
US	US MINES	Mines Master Index File	Department of Labor, Mine Safety and Health A	08/01/2023	08/22/2023	11/07/2023
US	US MINES 2	Ferrous and Nonferrous Metal Mines Database Listing	USGS	01/07/2022	02/24/2023	05/17/2023
US	US MINES 3	Active Mines & Mineral Plants Database Listing	USGS	04/14/2011	06/08/2011	09/13/2011
US	UXO	Unexploded Ordnance Sites	Department of Defense	09/06/2023	09/13/2023	12/11/2023

GOVERNMENT RECORDS SEARCHED / DATA CURRENCY TRACKING

St	Acronym	Full Name	Government Agency	Gov Date	Arvl. Date	Active Date
CT	CT MANIFEST	Hazardous Waste Manifest Data	Department of Energy & Environmental Protecti	08/07/2023	08/08/2023	10/24/2023
NJ	NJ MANIFEST	Manifest Information	Department of Environmental Protection	12/31/2018	04/10/2019	05/16/2019
NY	NY MANIFEST	Facility and Manifest Data	Department of Environmental Conservation	12/31/2019	11/30/2023	12/01/2023
PA	PA MANIFEST	Manifest Information	Department of Environmental Protection	06/30/2018	07/19/2019	09/10/2019
RI	RI MANIFEST	Manifest information	Department of Environmental Management	12/31/2020	11/30/2021	02/18/2022
WI	WI MANIFEST	Manifest Information	Department of Natural Resources	05/31/2018	06/19/2019	09/03/2019
US	AHA Hospitals	Sensitive Receptor: AHA Hospitals	American Hospital Association, Inc.			
US	Medical Centers	Sensitive Receptor: Medical Centers	Centers for Medicare & Medicaid Services			
US	Nursing Homes	Sensitive Receptor: Nursing Homes	National Institutes of Health			
US	Public Schools	Sensitive Receptor: Public Schools	National Center for Education Statistics			
US	Private Schools	Sensitive Receptor: Private Schools	National Center for Education Statistics			
CA	Daycare Centers	Sensitive Receptor: Licensed Facilities	Department of Social Services			
US	Flood Zones	100-year and 500-year flood zones	Emergency Management Agency (FEMA)			
US	NWI	National Wetlands Inventory	U.S. Fish and Wildlife Service			
CA	State Wetlands	Wetland Inventory	Department of Fish and Wildlife			
US	Topographic Map		U.S. Geological Survey			
US	Oil/Gas Pipelines		Endeavor Business Media			
US	Electric Power Transmission Line Data		Endeavor Business Media			

STREET AND ADDRESS INFORMATION

© 2015 TomTom North America, Inc. All rights reserved. This material is proprietary and the subject of copyright protection and other intellectual property rights owned by or licensed to Tele Atlas North America, Inc. The use of this material is subject to the terms of a license agreement. You will be held liable for any unauthorized copying or disclosure of this material.

GEOCHECK[®] - PHYSICAL SETTING SOURCE ADDENDUM

TARGET PROPERTY ADDRESS

3150 BEAR ST
3150 BEAR STREET
COSTA MESA, CA 92626

TARGET PROPERTY COORDINATES

Latitude (North):	33.686146 - 33° 41' 10.13"
Longitude (West):	117.891092 - 117° 53' 27.93"
Universal Transverse Mercator:	Zone 11
UTM X (Meters):	417405.0
UTM Y (Meters):	3727520.2
Elevation:	33 ft. above sea level

USGS TOPOGRAPHIC MAP

Target Property Map:	50006177 NEWPORT BEACH, CA
Version Date:	2022
East Map:	50006231 TUSTIN, CA
Version Date:	2022

EDR's GeoCheck Physical Setting Source Addendum is provided to assist the environmental professional in forming an opinion about the impact of potential contaminant migration.

Assessment of the impact of contaminant migration generally has two principle investigative components:

1. Groundwater flow direction, and
2. Groundwater flow velocity.

Groundwater flow direction may be impacted by surface topography, hydrology, hydrogeology, characteristics of the soil, and nearby wells. Groundwater flow velocity is generally impacted by the nature of the geologic strata.

GEOCHECK® - PHYSICAL SETTING SOURCE SUMMARY

GROUNDWATER FLOW DIRECTION INFORMATION

Groundwater flow direction for a particular site is best determined by a qualified environmental professional using site-specific well data. If such data is not reasonably ascertainable, it may be necessary to rely on other sources of information, such as surface topographic information, hydrologic information, hydrogeologic data collected on nearby properties, and regional groundwater flow information (from deep aquifers).

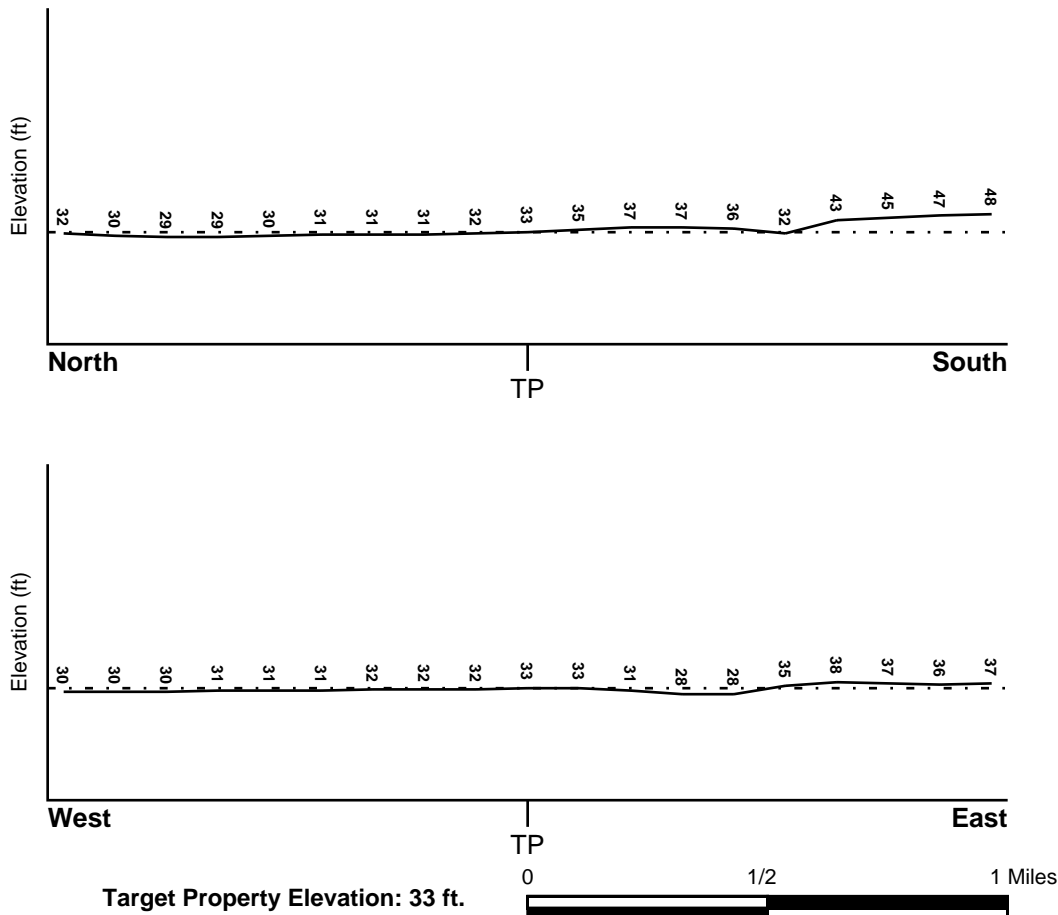
TOPOGRAPHIC INFORMATION

Surface topography may be indicative of the direction of surficial groundwater flow. This information can be used to assist the environmental professional in forming an opinion about the impact of nearby contaminated properties or, should contamination exist on the target property, what downgradient sites might be impacted.

TARGET PROPERTY TOPOGRAPHY

General Topographic Gradient: General NNE

SURROUNDING TOPOGRAPHY: ELEVATION PROFILES



Source: Topography has been determined from the USGS 7.5' Digital Elevation Model and should be evaluated on a relative (not an absolute) basis. Relative elevation information between sites of close proximity should be field verified.

GEOCHECK® - PHYSICAL SETTING SOURCE SUMMARY

HYDROLOGIC INFORMATION

Surface water can act as a hydrologic barrier to groundwater flow. Such hydrologic information can be used to assist the environmental professional in forming an opinion about the impact of nearby contaminated properties or, should contamination exist on the target property, what downgradient sites might be impacted.

Refer to the Physical Setting Source Map following this summary for hydrologic information (major waterways and bodies of water).

FEMA FLOOD ZONE

<u>Flood Plain Panel at Target Property</u>	<u>FEMA Source Type</u>
06059C0267J	FEMA FIRM Flood data
<u>Additional Panels in search area:</u>	<u>FEMA Source Type</u>
06059C0258J	FEMA FIRM Flood data
06059C0259J	FEMA FIRM Flood data
06059C0278J	FEMA FIRM Flood data
06059C0266J	FEMA FIRM Flood data
06059C0286J	FEMA FIRM Flood data

NATIONAL WETLAND INVENTORY

<u>NWI Quad at Target Property</u>	<u>NWI Electronic Data Coverage</u>
COSTA MESA	YES - refer to the Overview Map and Detail Map

HYDROGEOLOGIC INFORMATION

Hydrogeologic information obtained by installation of wells on a specific site can often be an indicator of groundwater flow direction in the immediate area. Such hydrogeologic information can be used to assist the environmental professional in forming an opinion about the impact of nearby contaminated properties or, should contamination exist on the target property, what downgradient sites might be impacted.

Site-Specific Hydrogeological Data*:

Search Radius:	1.25 miles
Location Relative to TP:	1 - 2 Miles SE
Site Name:	Western Digital Corporation
Site EPA ID Number:	CAD051983567
Surficial Aquifer Flow Dir.:	South
Measured Depth to Water:	35.5 feet.
Hydraulic Connection:	Aquifers underlying the site are hydraulically connected.
Sole Source Aquifer:	No information about a sole source aquifer is available
Data Quality:	Information based on site-specific subsurface investigations is documented in the CERCLIS investigation report(s)

AQUIFLOW®

Search Radius: 1.000 Mile.

EDR has developed the AQUIFLOW Information System to provide data on the general direction of groundwater flow at specific points. EDR has reviewed reports submitted by environmental professionals to regulatory authorities at select sites and has extracted the date of the report, groundwater flow direction as determined hydrogeologically, and the depth to water table.

<u>MAP ID</u>	<u>LOCATION FROM TP</u>	<u>GENERAL DIRECTION GROUNDWATER FLOW</u>
---------------	-------------------------	---

GEOCHECK® - PHYSICAL SETTING SOURCE SUMMARY

<u>MAP ID</u>	<u>LOCATION FROM TP</u>	<u>GENERAL DIRECTION GROUNDWATER FLOW</u>
B4	1/4 - 1/2 Mile ESE	SE
B5	1/4 - 1/2 Mile ESE	SE
C6	1/4 - 1/2 Mile SE	Not Reported
D17	1/4 - 1/2 Mile NNE	SW
E18	1/4 - 1/2 Mile SSE	Not Reported
21	1/4 - 1/2 Mile South	SW
P130	1/2 - 1 Mile WSW	NNW
P131	1/2 - 1 Mile WSW	NNW
R135	1/2 - 1 Mile NNE	W
144	1/2 - 1 Mile SSE	Not Reported
160	1/2 - 1 Mile SE	NNE
178	1/2 - 1 Mile SW	Not Reported
T191	1/2 - 1 Mile WSW	SSW
1G	1/2 - 1 Mile NNE	W
2G	1/4 - 1/2 Mile NNE	SW
3G	1/4 - 1/2 Mile ESE	SE
4G	1/4 - 1/2 Mile ESE	SE
5G	1/4 - 1/2 Mile SE	Not Reported
6G	1/4 - 1/2 Mile SSE	Not Reported
7G	1/2 - 1 Mile WSW	SSW
8G	1/2 - 1 Mile WSW	NNW
9G	1/2 - 1 Mile WSW	NNW
10G	1/4 - 1/2 Mile South	SW
11G	1/2 - 1 Mile SE	NNE
12G	1/2 - 1 Mile SW	Not Reported
13G	1/2 - 1 Mile SSE	Not Reported

For additional site information, refer to Physical Setting Source Map Findings.

GEOCHECK® - PHYSICAL SETTING SOURCE SUMMARY

GROUNDWATER FLOW VELOCITY INFORMATION

Groundwater flow velocity information for a particular site is best determined by a qualified environmental professional using site specific geologic and soil strata data. If such data are not reasonably ascertainable, it may be necessary to rely on other sources of information, including geologic age identification, rock stratigraphic unit and soil characteristics data collected on nearby properties and regional soil information. In general, contaminant plumes move more quickly through sandy-gravelly types of soils than silty-clayey types of soils.

GEOLOGIC INFORMATION IN GENERAL AREA OF TARGET PROPERTY

Geologic information can be used by the environmental professional in forming an opinion about the relative speed at which contaminant migration may be occurring.

ROCK STRATIGRAPHIC UNIT

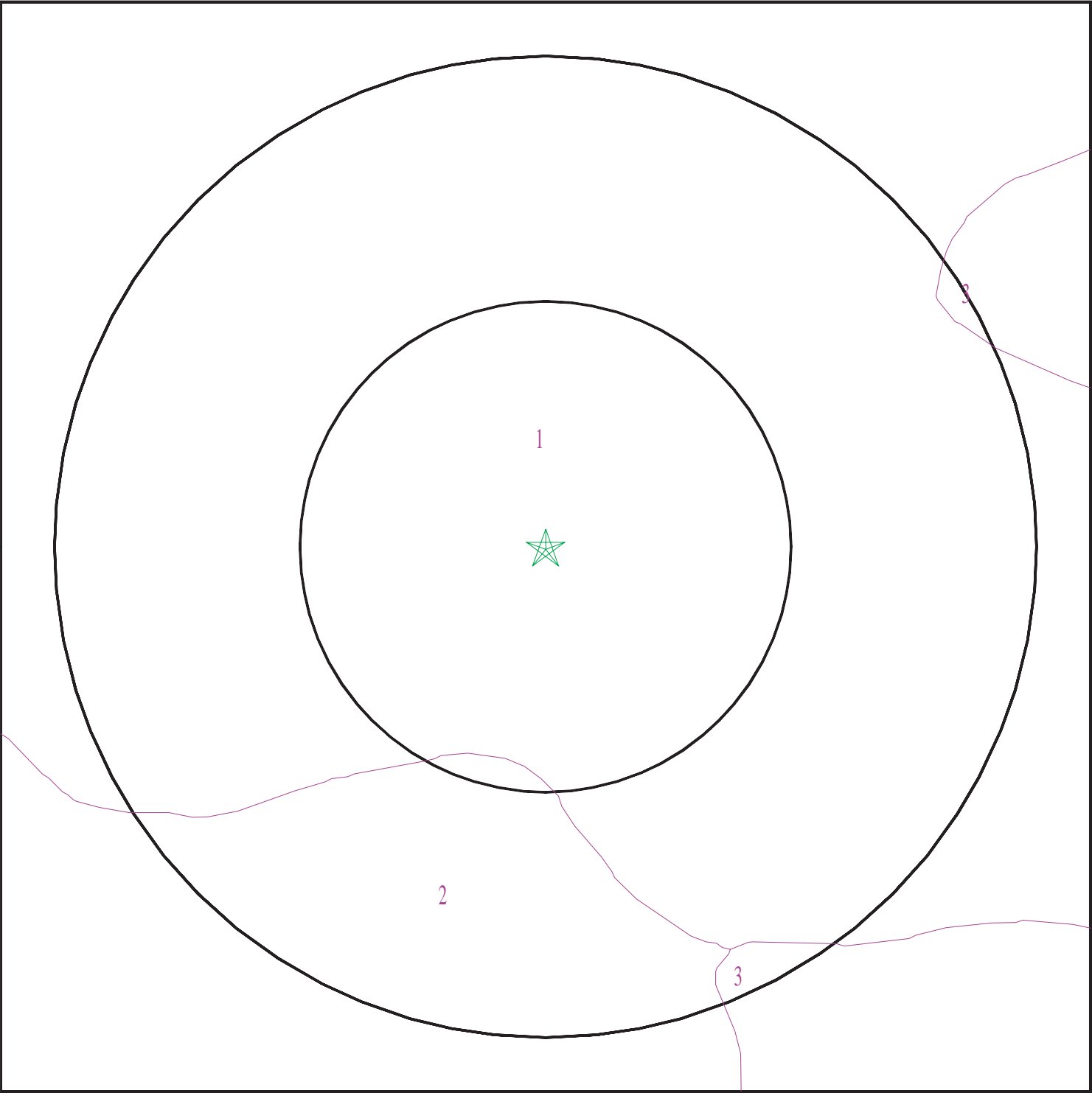
Era:	Cenozoic
System:	Quaternary
Series:	Quaternary
Code:	Q (decoded above as Era, System & Series)

GEOLOGIC AGE IDENTIFICATION

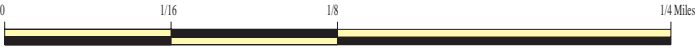
Category: Stratified Sequence

Geologic Age and Rock Stratigraphic Unit Source: P.G. Schruben, R.E. Arndt and W.J. Bawiec, Geology of the Conterminous U.S. at 1:2,500,000 Scale - a digital representation of the 1974 P.B. King and H.M. Beikman Map, USGS Digital Data Series DDS - 11 (1994).

SSURGO SOIL MAP - 07519157.2r



★ Target Property
SSURGO Soil
Water



SITE NAME: 3150 Bear St
ADDRESS: 3150 Bear Street
Costa Mesa CA 92626
LAT/LONG: 33.686146 / 117.891092

CLIENT: Hillmann Environmental Co.
CONTACT: Kofi Bonner
INQUIRY #: 07519157.2r
DATE: December 12, 2023 4:08 pm

GEOCHECK® - PHYSICAL SETTING SOURCE SUMMARY

DOMINANT SOIL COMPOSITION IN GENERAL AREA OF TARGET PROPERTY

The U.S. Department of Agriculture's (USDA) Soil Conservation Service (SCS) leads the National Cooperative Soil Survey (NCSS) and is responsible for collecting, storing, maintaining and distributing soil survey information for privately owned lands in the United States. A soil map in a soil survey is a representation of soil patterns in a landscape. The following information is based on Soil Conservation Service SSURGO data.

Soil Map ID: 1

Soil Component Name: OMNI

Soil Surface Texture: clay

Hydrologic Group: Class D - Very slow infiltration rates. Soils are clayey, have a high water table, or are shallow to an impervious layer.

Soil Drainage Class:
Hydric Status: Not hydric

Corrosion Potential - Uncoated Steel: High

Depth to Bedrock Min: > 0 inches

Depth to Watertable Min: > 0 inches

Soil Layer Information							
	Boundary			Classification		Saturated hydraulic conductivity micro m/sec	Soil Reaction (pH)
Layer	Upper	Lower	Soil Texture Class	AASHTO Group	Unified Soil		
1	0 inches	16 inches	clay	Not reported	Not reported	Max: 1.4 Min: 0.42	Max: 9 Min: 7.9
2	16 inches	59 inches	silty clay	Not reported	Not reported	Max: 1.4 Min: 0.42	Max: 9 Min: 7.9

Soil Map ID: 2

Soil Component Name: MYFORD

Soil Surface Texture: sandy loam

Hydrologic Group: Class D - Very slow infiltration rates. Soils are clayey, have a high water table, or are shallow to an impervious layer.

Soil Drainage Class: Moderately well drained

Hydric Status: Not hydric

Corrosion Potential - Uncoated Steel: High

Depth to Bedrock Min: > 0 inches

Depth to Watertable Min: > 0 inches

GEOCHECK® - PHYSICAL SETTING SOURCE SUMMARY

Soil Layer Information							
Layer	Boundary		Soil Texture Class	Classification		Saturated hydraulic conductivity micro m/sec	Soil Reaction (pH)
	Upper	Lower		AASHTO Group	Unified Soil		
1	0 inches	22 inches	sandy loam	Not reported	Not reported	Max: 14 Min: 4	Max: 6.5 Min: 6.1
2	22 inches	27 inches	sandy clay	Not reported	Not reported	Max: 14 Min: 4	Max: 6.5 Min: 6.1
3	27 inches	38 inches	sandy clay loam	Not reported	Not reported	Max: 14 Min: 4	Max: 6.5 Min: 6.1
4	38 inches	70 inches	sandy clay loam	Not reported	Not reported	Max: 14 Min: 4	Max: 6.5 Min: 6.1
5	70 inches	79 inches	sandy loam	Not reported	Not reported	Max: 14 Min: 4	Max: 6.5 Min: 6.1

Soil Map ID: 3

Soil Component Name: MYFORD

Soil Surface Texture: sandy loam

Hydrologic Group: Class D - Very slow infiltration rates. Soils are clayey, have a high water table, or are shallow to an impervious layer.

Soil Drainage Class: Moderately well drained

Hydric Status: Not hydric

Corrosion Potential - Uncoated Steel: High

Depth to Bedrock Min: > 0 inches

Depth to Watertable Min: > 0 inches

Soil Layer Information							
Layer	Boundary		Soil Texture Class	Classification		Saturated hydraulic conductivity micro m/sec	Soil Reaction (pH)
	Upper	Lower		AASHTO Group	Unified Soil		
1	0 inches	11 inches	sandy loam	Granular materials (35 pct. or less passing No. 200), Silty, or Clayey Gravel and Sand.	FINE-GRAINED SOILS, Silts and Clays (liquid limit less than 50%), Lean Clay. FINE-GRAINED SOILS, Silts and Clays (liquid limit less than 50%), silt.	Max: 14 Min: 4	Max: 6.5 Min: 6.1

GEOCHECK® - PHYSICAL SETTING SOURCE SUMMARY

Soil Layer Information							
Layer	Boundary		Soil Texture Class	Classification		Saturated hydraulic conductivity micro m/sec	Soil Reaction (pH)
	Upper	Lower		AASHTO Group	Unified Soil		
2	11 inches	18 inches	sandy clay	Granular materials (35 pct. or less passing No. 200), Silty, or Clayey Gravel and Sand.	FINE-GRAINED SOILS, Silts and Clays (liquid limit less than 50%), Lean Clay. FINE-GRAINED SOILS, Silts and Clays (liquid limit less than 50%), silt.	Max: 14 Min: 4	Max: 6.5 Min: 6.1
3	18 inches	27 inches	sandy clay loam	Granular materials (35 pct. or less passing No. 200), Silty, or Clayey Gravel and Sand.	FINE-GRAINED SOILS, Silts and Clays (liquid limit less than 50%), Lean Clay. FINE-GRAINED SOILS, Silts and Clays (liquid limit less than 50%), silt.	Max: 14 Min: 4	Max: 6.5 Min: 6.1
4	27 inches	70 inches	sandy clay loam	Granular materials (35 pct. or less passing No. 200), Silty, or Clayey Gravel and Sand.	FINE-GRAINED SOILS, Silts and Clays (liquid limit less than 50%), Lean Clay. FINE-GRAINED SOILS, Silts and Clays (liquid limit less than 50%), silt.	Max: 14 Min: 4	Max: 6.5 Min: 6.1
5	70 inches	79 inches	sandy loam	Granular materials (35 pct. or less passing No. 200), Silty, or Clayey Gravel and Sand.	FINE-GRAINED SOILS, Silts and Clays (liquid limit less than 50%), Lean Clay. FINE-GRAINED SOILS, Silts and Clays (liquid limit less than 50%), silt.	Max: 14 Min: 4	Max: 6.5 Min: 6.1

LOCAL / REGIONAL WATER AGENCY RECORDS

EDR Local/Regional Water Agency records provide water well information to assist the environmental professional in assessing sources that may impact ground water flow direction, and in forming an opinion about the impact of contaminant migration on nearby drinking water wells.

GEOCHECK® - PHYSICAL SETTING SOURCE SUMMARY

WELL SEARCH DISTANCE INFORMATION

<u>DATABASE</u>	<u>SEARCH DISTANCE (miles)</u>
Federal USGS	1.000
Federal FRDS PWS	Nearest PWS within 1 mile
State Database	1.000

FEDERAL USGS WELL INFORMATION

<u>MAP ID</u>	<u>WELL ID</u>	<u>LOCATION FROM TP</u>
F33	USGS40000136687	1/4 - 1/2 Mile SE
I57	USGS40000136831	1/2 - 1 Mile North
N113	USGS40000136807	1/2 - 1 Mile NW
O121	USGS40000136669	1/2 - 1 Mile SE
Q133	USGS40000136835	1/2 - 1 Mile NE

FEDERAL FRDS PUBLIC WATER SUPPLY SYSTEM INFORMATION

<u>MAP ID</u>	<u>WELL ID</u>	<u>LOCATION FROM TP</u>
No PWS System Found		

Note: PWS System location is not always the same as well location.

STATE DATABASE WELL INFORMATION

<u>MAP ID</u>	<u>WELL ID</u>	<u>LOCATION FROM TP</u>
1	CADWR0000010759	1/4 - 1/2 Mile NW
A2	7058	1/4 - 1/2 Mile SE
A3	CADDW0000005158	1/4 - 1/2 Mile SE
C7	CADWR0000026722	1/4 - 1/2 Mile SE
B8	CAEDF0000107189	1/4 - 1/2 Mile SE
C9	CAEDF0000060135	1/4 - 1/2 Mile SE
C10	CAEDF0000048603	1/4 - 1/2 Mile SE
C11	CAEDF0000045635	1/4 - 1/2 Mile SE
C12	CAEDF0000094063	1/4 - 1/2 Mile SE
C13	CAEDF0000107611	1/4 - 1/2 Mile SE
C14	CAEDF0000113243	1/4 - 1/2 Mile SE
C15	CAEDF0000141128	1/4 - 1/2 Mile SE
C16	CAEDF0000024249	1/4 - 1/2 Mile SE
C19	CAEDF0000095836	1/4 - 1/2 Mile SE
C20	CAEDF0000031942	1/4 - 1/2 Mile SE
C22	CAEDF0000033930	1/4 - 1/2 Mile SE
E23	CAEDF0000075948	1/4 - 1/2 Mile SSE
E24	CAEDF0000127198	1/4 - 1/2 Mile SSE
25	CADWR9000004854	1/4 - 1/2 Mile SSW
E26	CAEDF0000059551	1/4 - 1/2 Mile SSE
E27	CAEDF0000046630	1/4 - 1/2 Mile SSE

GEOCHECK® - PHYSICAL SETTING SOURCE SUMMARY

STATE DATABASE WELL INFORMATION

MAP ID	WELL ID	LOCATION FROM TP
E28	CAEDF0000039668	1/4 - 1/2 Mile SSE
E29	CAEDF0000039955	1/4 - 1/2 Mile SSE
E30	CAEDF0000119834	1/4 - 1/2 Mile SSE
E31	CAEDF0000031899	1/4 - 1/2 Mile SSE
E32	CAEDF0000067812	1/4 - 1/2 Mile SSE
E34	CAEDF0000071272	1/4 - 1/2 Mile SSE
F35	CAUSGSN00008446	1/4 - 1/2 Mile SE
E36	CAEDF0000119922	1/4 - 1/2 Mile SSE
D37	CAEDF0000126754	1/4 - 1/2 Mile NNE
G38	CAEDF0000124720	1/4 - 1/2 Mile NNE
F39	CADWR0000028304	1/4 - 1/2 Mile SE
E40	CAEDF0000074724	1/4 - 1/2 Mile SSE
E41	CAEDF0000137923	1/2 - 1 Mile SSE
E42	CAEDF0000127738	1/2 - 1 Mile SSE
F43	CADWR9000004863	1/2 - 1 Mile SE
E44	CAEDF0000041587	1/2 - 1 Mile SSE
G45	CAEDF0000104481	1/2 - 1 Mile NNE
G46	CAEDF0000092654	1/2 - 1 Mile NNE
E47	CAEDF0000038827	1/2 - 1 Mile SSE
H48	CAEDF0000109420	1/2 - 1 Mile SSE
G49	CAEDF0000094208	1/2 - 1 Mile NNE
G50	CAEDF0000023927	1/2 - 1 Mile NNE
H51	CAEDF0000074202	1/2 - 1 Mile SE
G52	CAEDF0000018206	1/2 - 1 Mile NNE
H53	CAEDF0000089058	1/2 - 1 Mile SSE
I54	CADWR0000026329	1/2 - 1 Mile North
H55	CAEDF0000060051	1/2 - 1 Mile SSE
H56	CAEDF0000074052	1/2 - 1 Mile SSE
H58	CAEDF0000031450	1/2 - 1 Mile SSE
H59	CAEDF0000102910	1/2 - 1 Mile SSE
J60	CAEDF0000099643	1/2 - 1 Mile SSW
H61	CAEDF0000055160	1/2 - 1 Mile SSE
H62	CAEDF0000091982	1/2 - 1 Mile SSE
H63	CAEDF0000125330	1/2 - 1 Mile SSE
G64	CAEDF0000136421	1/2 - 1 Mile NNE
G65	CAEDF0000088542	1/2 - 1 Mile NNE
H66	CAEDF0000062127	1/2 - 1 Mile SSE
J67	CAEDF0000012976	1/2 - 1 Mile SSW
J68	CAEDF0000065419	1/2 - 1 Mile SSW
H69	CAEDF0000122613	1/2 - 1 Mile SSE
J70	CAEDF0000099781	1/2 - 1 Mile SSW
H71	CAEDF0000092723	1/2 - 1 Mile SSE
H72	CAEDF0000069239	1/2 - 1 Mile SSE
G73	CAEDF0000119968	1/2 - 1 Mile NNE
G74	CAEDF0000090914	1/2 - 1 Mile NNE
H75	CAEDF0000123376	1/2 - 1 Mile SSE
H76	CAEDF0000064826	1/2 - 1 Mile SSE
J77	CAEDF0000111571	1/2 - 1 Mile SSW
H78	CAEDF0000099590	1/2 - 1 Mile SSE
G79	CAEDF0000067385	1/2 - 1 Mile NNE
H80	CAEDF0000119942	1/2 - 1 Mile SSE
J81	CAEDF0000133798	1/2 - 1 Mile SSW

GEOCHECK® - PHYSICAL SETTING SOURCE SUMMARY

STATE DATABASE WELL INFORMATION

MAP ID	WELL ID	LOCATION FROM TP
H82	CAEDF0000072615	1/2 - 1 Mile SSE
J83	CAEDF0000009374	1/2 - 1 Mile SSW
J84	CAEDF0000066656	1/2 - 1 Mile SSW
85	CAEDF0000038704	1/2 - 1 Mile NNE
J86	CAEDF0000045009	1/2 - 1 Mile SSW
H87	CAEDF0000076873	1/2 - 1 Mile SSE
H88	CAEDF0000021825	1/2 - 1 Mile SSE
H89	CAEDF0000103376	1/2 - 1 Mile SSE
H90	CAEDF0000102165	1/2 - 1 Mile SSE
H91	CAEDF0000049307	1/2 - 1 Mile SSE
K92	CAEDF0000002086	1/2 - 1 Mile SSE
J93	CAEDF0000003794	1/2 - 1 Mile SSW
J94	CAEDF0000023065	1/2 - 1 Mile SSW
J95	CAEDF0000110893	1/2 - 1 Mile SSW
J96	CAEDF0000127352	1/2 - 1 Mile SSW
J97	CAEDF0000041359	1/2 - 1 Mile SSW
98	6291	1/2 - 1 Mile WSW
J99	CAEDF0000138232	1/2 - 1 Mile SSW
K100	CAEDF0000085301	1/2 - 1 Mile SSE
J101	CAEDF0000084665	1/2 - 1 Mile SSW
J102	CAEDF0000124364	1/2 - 1 Mile SSW
J103	CAEDF0000060622	1/2 - 1 Mile SSW
L104	CAEDF0000122713	1/2 - 1 Mile SSW
L105	CAEDF0000089094	1/2 - 1 Mile SSW
L106	CAEDF0000062433	1/2 - 1 Mile SSW
L107	CAEDF0000074326	1/2 - 1 Mile SSW
M108	CAEDF0000075242	1/2 - 1 Mile SSW
M109	CAEDF0000094711	1/2 - 1 Mile SSW
M110	CAEDF0000133641	1/2 - 1 Mile SSW
M111	CAEDF0000142211	1/2 - 1 Mile SSW
N112	CAUSGSN00011805	1/2 - 1 Mile NW
M114	CAEDF0000018339	1/2 - 1 Mile SSW
L115	CAEDF0000002632	1/2 - 1 Mile SSW
M116	CAEDF0000018524	1/2 - 1 Mile SSW
M117	CAEDF0000102817	1/2 - 1 Mile SSW
118	CADWR0000011510	1/2 - 1 Mile NE
119	CAEDF0000063396	1/2 - 1 Mile SSE
120	CADWR9000004953	1/2 - 1 Mile North
O122	CAUSGSN00004767	1/2 - 1 Mile SE
O123	CADWR9000004842	1/2 - 1 Mile SE
O124	CADWR0000027118	1/2 - 1 Mile SE
P125	CAEDF0000129042	1/2 - 1 Mile SW
P126	CAEDF0000058342	1/2 - 1 Mile SW
P127	CAEDF0000032089	1/2 - 1 Mile SW
P128	CAEDF0000049613	1/2 - 1 Mile SW
P129	CAEDF0000104522	1/2 - 1 Mile SW
Q132	CAUSGSN00002673	1/2 - 1 Mile NE
R134	CAEDF0000011183	1/2 - 1 Mile NNE
R136	CAEDF0000084103	1/2 - 1 Mile NNE
137	CAEDF0000023527	1/2 - 1 Mile South
R138	CAEDF0000040142	1/2 - 1 Mile NNE
R139	CAEDF0000054764	1/2 - 1 Mile NNE

GEOCHECK® - PHYSICAL SETTING SOURCE SUMMARY

STATE DATABASE WELL INFORMATION

MAP ID	WELL ID	LOCATION FROM TP
R140	CAEDF0000131177	1/2 - 1 Mile NNE
R141	CAEDF0000132552	1/2 - 1 Mile NNE
R142	CAEDF0000061673	1/2 - 1 Mile NNE
R143	CAEDF0000090021	1/2 - 1 Mile NNE
R145	CAEDF0000002730	1/2 - 1 Mile NNE
R146	CAEDF0000062949	1/2 - 1 Mile NNE
R147	CAEDF0000089792	1/2 - 1 Mile NNE
R148	CAEDF0000126251	1/2 - 1 Mile NNE
149	CADWR9000004945	1/2 - 1 Mile NNW
R150	CAEDF0000108534	1/2 - 1 Mile NNE
R151	CAEDF0000059746	1/2 - 1 Mile NNE
R152	CAEDF0000050643	1/2 - 1 Mile NNE
R153	CAEDF0000113913	1/2 - 1 Mile NNE
R154	CAEDF0000059785	1/2 - 1 Mile NNE
R155	CAEDF0000091295	1/2 - 1 Mile NNE
R156	CAEDF0000095913	1/2 - 1 Mile NNE
R157	CAEDF0000012072	1/2 - 1 Mile NNE
R158	CAEDF0000050404	1/2 - 1 Mile NNE
S159	CAEDF0000078712	1/2 - 1 Mile WSW
S161	CAEDF0000056962	1/2 - 1 Mile WSW
S162	CAEDF0000082652	1/2 - 1 Mile WSW
R163	CAEDF0000088622	1/2 - 1 Mile NNE
R164	CAEDF0000015278	1/2 - 1 Mile NNE
S165	CAEDF0000016551	1/2 - 1 Mile WSW
R166	CAEDF0000080279	1/2 - 1 Mile NNE
R167	CAEDF0000014089	1/2 - 1 Mile NNE
R168	CAEDF0000126774	1/2 - 1 Mile NNE
R169	CAEDF0000139157	1/2 - 1 Mile NNE
R170	CAEDF0000020311	1/2 - 1 Mile NNE
R171	CAEDF0000056031	1/2 - 1 Mile NNE
S172	CAEDF0000134743	1/2 - 1 Mile WSW
S173	CAEDF0000080492	1/2 - 1 Mile WSW
S174	CAEDF0000040552	1/2 - 1 Mile WSW
S175	CAEDF0000020612	1/2 - 1 Mile WSW
S176	CAEDF0000045882	1/2 - 1 Mile WSW
177	CAEDF0000043468	1/2 - 1 Mile SSE
T179	CAEDF0000066098	1/2 - 1 Mile WSW
U180	CAEDF0000130806	1/2 - 1 Mile SSE
T181	CAEDF0000019892	1/2 - 1 Mile WSW
T182	CAEDF0000020174	1/2 - 1 Mile WSW
T183	CAEDF0000123333	1/2 - 1 Mile WSW
T184	CAEDF0000131763	1/2 - 1 Mile WSW
T185	CAEDF0000083193	1/2 - 1 Mile WSW
U186	CAEDF0000103994	1/2 - 1 Mile SSE
T187	CAEDF0000015362	1/2 - 1 Mile WSW
T188	CAEDF0000052039	1/2 - 1 Mile WSW
T189	CAEDF0000093825	1/2 - 1 Mile WSW
T190	CAEDF0000129553	1/2 - 1 Mile WSW
T192	CAEDF0000122036	1/2 - 1 Mile WSW
193	CADWR0000033449	1/2 - 1 Mile North
194	CADDW0000020892	1/2 - 1 Mile WNW
V195	CAEDF0000116273	1/2 - 1 Mile NNE

GEOCHECK® - PHYSICAL SETTING SOURCE SUMMARY






STATE DATABASE WELL INFORMATION

MAP ID	WELL ID	LOCATION FROM TP
V196	CAEDF0000060516	1/2 - 1 Mile NNE
V197	CAEDF0000066138	1/2 - 1 Mile NNE
V198	CAEDF0000121701	1/2 - 1 Mile NNE

OTHER STATE DATABASE INFORMATION

STATE OIL/GAS WELL INFORMATION

MAP ID	WELL ID	LOCATION FROM TP
1	CAOG15000003292	1/4 - 1/2 Mile South
2	CAOG15000004681	1/2 - 1 Mile ESE

-  Groundwater Flow Direction
-  Indeterminate Groundwater Flow at Location
-  Groundwater Flow Varies at Location
-  Closest Hydrogeological Data
-  Oil, gas or related wells

CLIENT: Hillmann Environmental Co.
CONTACT: Kofi Bonner
INQUIRY #: 07519157.2r
DATE: December 12, 2023 4:08 pm

GEOCHECK® - PHYSICAL SETTING SOURCE MAP FINDINGS

Map ID
Direction
Distance
Elevation

Database

EDR ID Number

1 South 1/4 - 1/2 Mile	Click here for full text details	OIL_GAS	CAOG15000003292
2 ESE 1/2 - 1 Mile	Click here for full text details	OIL_GAS	CAOG15000004681
1 NW 1/4 - 1/2 Mile Lower	Click here for full text details	CA WELLS	CADWR0000010759
A2 SE 1/4 - 1/2 Mile Higher	Click here for full text details	CA WELLS	7058
A3 SE 1/4 - 1/2 Mile Higher	Click here for full text details	CA WELLS	CADDW0000005158
B4 ESE 1/4 - 1/2 Mile Higher	Click here for full text details	AQUIFLOW	68226
B5 ESE 1/4 - 1/2 Mile Higher	Click here for full text details	AQUIFLOW	68227
C6 SE 1/4 - 1/2 Mile Higher	Click here for full text details	AQUIFLOW	65353
C7 SE 1/4 - 1/2 Mile Higher	Click here for full text details	CA WELLS	CADWR0000026722

GEOCHECK® - PHYSICAL SETTING SOURCE MAP FINDINGS

Map ID
Direction
Distance
Elevation

Database

EDR ID Number

B8
SE
1/4 - 1/2 Mile
Higher

[Click here for full text details](#)

CA WELLS

CAEDF0000107189

C9
SE
1/4 - 1/2 Mile
Higher

[Click here for full text details](#)

CA WELLS

CAEDF0000060135

C10
SE
1/4 - 1/2 Mile
Higher

[Click here for full text details](#)

CA WELLS

CAEDF0000048603

C11
SE
1/4 - 1/2 Mile
Higher

[Click here for full text details](#)

CA WELLS

CAEDF0000045635

C12
SE
1/4 - 1/2 Mile
Higher

[Click here for full text details](#)

CA WELLS

CAEDF0000094063

C13
SE
1/4 - 1/2 Mile
Higher

[Click here for full text details](#)

CA WELLS

CAEDF0000107611

C14
SE
1/4 - 1/2 Mile
Higher

[Click here for full text details](#)

CA WELLS

CAEDF0000113243

C15
SE
1/4 - 1/2 Mile
Higher

[Click here for full text details](#)

CA WELLS

CAEDF0000141128

C16
SE
1/4 - 1/2 Mile
Higher

[Click here for full text details](#)

CA WELLS

CAEDF0000024249

GEOCHECK® - PHYSICAL SETTING SOURCE MAP FINDINGS

Map ID
Direction
Distance
Elevation

Database EDR ID Number

D17
NNE [Click here for full text details](#)
1/4 - 1/2 Mile
Lower

AQUIFLOW 65322

E18
SSE [Click here for full text details](#)
1/4 - 1/2 Mile
Higher

AQUIFLOW 66542

C19
SE [Click here for full text details](#)
1/4 - 1/2 Mile
Higher

CA WELLS CAEDF0000095836

C20
SE [Click here for full text details](#)
1/4 - 1/2 Mile
Higher

CA WELLS CAEDF0000031942

21
South [Click here for full text details](#)
1/4 - 1/2 Mile
Higher

AQUIFLOW 34037

C22
SE [Click here for full text details](#)
1/4 - 1/2 Mile
Higher

CA WELLS CAEDF0000033930

E23
SSE [Click here for full text details](#)
1/4 - 1/2 Mile
Higher

CA WELLS CAEDF0000075948

E24
SSE [Click here for full text details](#)
1/4 - 1/2 Mile
Higher

CA WELLS CAEDF0000127198

25
SSW [Click here for full text details](#)
1/4 - 1/2 Mile
Higher

CA WELLS CADWR9000004854

GEOCHECK® - PHYSICAL SETTING SOURCE MAP FINDINGS

Map ID
Direction
Distance
Elevation

Database

EDR ID Number

E26
SSE
1/4 - 1/2 Mile
Higher

[Click here for full text details](#)

CA WELLS

CAEDF0000059551

E27
SSE
1/4 - 1/2 Mile
Higher

[Click here for full text details](#)

CA WELLS

CAEDF0000046630

E28
SSE
1/4 - 1/2 Mile
Higher

[Click here for full text details](#)

CA WELLS

CAEDF0000039668

E29
SSE
1/4 - 1/2 Mile
Higher

[Click here for full text details](#)

CA WELLS

CAEDF0000039955

E30
SSE
1/4 - 1/2 Mile
Higher

[Click here for full text details](#)

CA WELLS

CAEDF0000119834

E31
SSE
1/4 - 1/2 Mile
Higher

[Click here for full text details](#)

CA WELLS

CAEDF0000031899

E32
SSE
1/4 - 1/2 Mile
Higher

[Click here for full text details](#)

CA WELLS

CAEDF0000067812

F33
SE
1/4 - 1/2 Mile
Higher

[Click here for full text details](#)

FED USGS

USGS40000136687

E34
SSE
1/4 - 1/2 Mile
Higher

[Click here for full text details](#)

CA WELLS

CAEDF0000071272

GEOCHECK® - PHYSICAL SETTING SOURCE MAP FINDINGS

Map ID
Direction
Distance
Elevation

Database

EDR ID Number

F35
SE
1/4 - 1/2 Mile
Higher

[Click here for full text details](#)

CA WELLS

CAUSGSN00008446

E36
SSE
1/4 - 1/2 Mile
Higher

[Click here for full text details](#)

CA WELLS

CAEDF0000119922

D37
NNE
1/4 - 1/2 Mile
Lower

[Click here for full text details](#)

CA WELLS

CAEDF0000126754

G38
NNE
1/4 - 1/2 Mile
Lower

[Click here for full text details](#)

CA WELLS

CAEDF0000124720

F39
SE
1/4 - 1/2 Mile
Higher

[Click here for full text details](#)

CA WELLS

CADWR0000028304

E40
SSE
1/4 - 1/2 Mile
Higher

[Click here for full text details](#)

CA WELLS

CAEDF0000074724

E41
SSE
1/2 - 1 Mile
Higher

[Click here for full text details](#)

CA WELLS

CAEDF0000137923

E42
SSE
1/2 - 1 Mile
Higher

[Click here for full text details](#)

CA WELLS

CAEDF0000127738

F43
SE
1/2 - 1 Mile
Higher

[Click here for full text details](#)

CA WELLS

CADWR9000004863

GEOCHECK® - PHYSICAL SETTING SOURCE MAP FINDINGS

Map ID
Direction
Distance
Elevation

Database

EDR ID Number

E44
SSE
1/2 - 1 Mile
Higher

[Click here for full text details](#)

CA WELLS

CAEDF0000041587

G45
NNE
1/2 - 1 Mile
Lower

[Click here for full text details](#)

CA WELLS

CAEDF0000104481

G46
NNE
1/2 - 1 Mile
Lower

[Click here for full text details](#)

CA WELLS

CAEDF0000092654

E47
SSE
1/2 - 1 Mile
Higher

[Click here for full text details](#)

CA WELLS

CAEDF0000038827

H48
SSE
1/2 - 1 Mile
Higher

[Click here for full text details](#)

CA WELLS

CAEDF0000109420

G49
NNE
1/2 - 1 Mile
Lower

[Click here for full text details](#)

CA WELLS

CAEDF0000094208

G50
NNE
1/2 - 1 Mile
Lower

[Click here for full text details](#)

CA WELLS

CAEDF0000023927

H51
SE
1/2 - 1 Mile
Higher

[Click here for full text details](#)

CA WELLS

CAEDF0000074202

G52
NNE
1/2 - 1 Mile
Lower

[Click here for full text details](#)

CA WELLS

CAEDF0000018206

GEOCHECK® - PHYSICAL SETTING SOURCE MAP FINDINGS

Map ID
Direction
Distance
Elevation

Database

EDR ID Number

H53
SSE
1/2 - 1 Mile
Higher

[Click here for full text details](#)

CA WELLS

CAEDF0000089058

I54
North
1/2 - 1 Mile
Lower

[Click here for full text details](#)

CA WELLS

CADWR0000026329

H55
SSE
1/2 - 1 Mile
Higher

[Click here for full text details](#)

CA WELLS

CAEDF0000060051

H56
SSE
1/2 - 1 Mile
Higher

[Click here for full text details](#)

CA WELLS

CAEDF0000074052

I57
North
1/2 - 1 Mile
Lower

[Click here for full text details](#)

FED USGS

USGS40000136831

H58
SSE
1/2 - 1 Mile
Higher

[Click here for full text details](#)

CA WELLS

CAEDF0000031450

H59
SSE
1/2 - 1 Mile
Higher

[Click here for full text details](#)

CA WELLS

CAEDF0000102910

J60
SSW
1/2 - 1 Mile
Higher

[Click here for full text details](#)

CA WELLS

CAEDF0000099643

H61
SSE
1/2 - 1 Mile
Higher

[Click here for full text details](#)

CA WELLS

CAEDF0000055160

GEOCHECK® - PHYSICAL SETTING SOURCE MAP FINDINGS

Map ID
Direction
Distance
Elevation

Database

EDR ID Number

H62
SSE
1/2 - 1 Mile
Higher

[Click here for full text details](#)

CA WELLS

CAEDF0000091982

H63
SSE
1/2 - 1 Mile
Higher

[Click here for full text details](#)

CA WELLS

CAEDF0000125330

G64
NNE
1/2 - 1 Mile
Lower

[Click here for full text details](#)

CA WELLS

CAEDF0000136421

G65
NNE
1/2 - 1 Mile
Lower

[Click here for full text details](#)

CA WELLS

CAEDF0000088542

H66
SSE
1/2 - 1 Mile
Higher

[Click here for full text details](#)

CA WELLS

CAEDF0000062127

J67
SSW
1/2 - 1 Mile
Higher

[Click here for full text details](#)

CA WELLS

CAEDF0000012976

J68
SSW
1/2 - 1 Mile
Higher

[Click here for full text details](#)

CA WELLS

CAEDF0000065419

H69
SSE
1/2 - 1 Mile
Higher

[Click here for full text details](#)

CA WELLS

CAEDF0000122613

J70
SSW
1/2 - 1 Mile
Higher

[Click here for full text details](#)

CA WELLS

CAEDF0000099781

GEOCHECK® - PHYSICAL SETTING SOURCE MAP FINDINGS

Map ID
Direction
Distance
Elevation

Database

EDR ID Number

H71
SSE
1/2 - 1 Mile
Higher

[Click here for full text details](#)

CA WELLS

CAEDF0000092723

H72
SSE
1/2 - 1 Mile
Higher

[Click here for full text details](#)

CA WELLS

CAEDF0000069239

G73
NNE
1/2 - 1 Mile
Lower

[Click here for full text details](#)

CA WELLS

CAEDF0000119968

G74
NNE
1/2 - 1 Mile
Lower

[Click here for full text details](#)

CA WELLS

CAEDF0000090914

H75
SSE
1/2 - 1 Mile
Higher

[Click here for full text details](#)

CA WELLS

CAEDF0000123376

H76
SSE
1/2 - 1 Mile
Higher

[Click here for full text details](#)

CA WELLS

CAEDF0000064826

J77
SSW
1/2 - 1 Mile
Higher

[Click here for full text details](#)

CA WELLS

CAEDF0000111571

H78
SSE
1/2 - 1 Mile
Higher

[Click here for full text details](#)

CA WELLS

CAEDF0000099590

G79
NNE
1/2 - 1 Mile
Lower

[Click here for full text details](#)

CA WELLS

CAEDF0000067385

GEOCHECK® - PHYSICAL SETTING SOURCE MAP FINDINGS

Map ID
Direction
Distance
Elevation

Database

EDR ID Number

H80
SSE
1/2 - 1 Mile
Higher

[Click here for full text details](#)

CA WELLS

CAEDF0000119942

J81
SSW
1/2 - 1 Mile
Higher

[Click here for full text details](#)

CA WELLS

CAEDF0000133798

H82
SSE
1/2 - 1 Mile
Higher

[Click here for full text details](#)

CA WELLS

CAEDF0000072615

J83
SSW
1/2 - 1 Mile
Higher

[Click here for full text details](#)

CA WELLS

CAEDF0000009374

J84
SSW
1/2 - 1 Mile
Higher

[Click here for full text details](#)

CA WELLS

CAEDF0000066656

85
NNE
1/2 - 1 Mile
Lower

[Click here for full text details](#)

CA WELLS

CAEDF0000038704

J86
SSW
1/2 - 1 Mile
Higher

[Click here for full text details](#)

CA WELLS

CAEDF0000045009

H87
SSE
1/2 - 1 Mile
Higher

[Click here for full text details](#)

CA WELLS

CAEDF0000076873

H88
SSE
1/2 - 1 Mile
Higher

[Click here for full text details](#)

CA WELLS

CAEDF0000021825

GEOCHECK® - PHYSICAL SETTING SOURCE MAP FINDINGS

Map ID
Direction
Distance
Elevation

Database

EDR ID Number

H89
SSE
1/2 - 1 Mile
Higher

[Click here for full text details](#)

CA WELLS

CAEDF0000103376

H90
SSE
1/2 - 1 Mile
Higher

[Click here for full text details](#)

CA WELLS

CAEDF0000102165

H91
SSE
1/2 - 1 Mile
Higher

[Click here for full text details](#)

CA WELLS

CAEDF0000049307

K92
SSE
1/2 - 1 Mile
Higher

[Click here for full text details](#)

CA WELLS

CAEDF0000002086

J93
SSW
1/2 - 1 Mile
Higher

[Click here for full text details](#)

CA WELLS

CAEDF0000003794

J94
SSW
1/2 - 1 Mile
Higher

[Click here for full text details](#)

CA WELLS

CAEDF0000023065

J95
SSW
1/2 - 1 Mile
Higher

[Click here for full text details](#)

CA WELLS

CAEDF0000110893

J96
SSW
1/2 - 1 Mile
Higher

[Click here for full text details](#)

CA WELLS

CAEDF0000127352

J97
SSW
1/2 - 1 Mile
Higher

[Click here for full text details](#)

CA WELLS

CAEDF0000041359

GEOCHECK® - PHYSICAL SETTING SOURCE MAP FINDINGS

Map ID
Direction
Distance
Elevation

Database

EDR ID Number

98
WSW
1/2 - 1 Mile
Higher

[Click here for full text details](#)

CA WELLS

6291

J99
SSW
1/2 - 1 Mile
Higher

[Click here for full text details](#)

CA WELLS

CAEDF0000138232

K100
SSE
1/2 - 1 Mile
Higher

[Click here for full text details](#)

CA WELLS

CAEDF0000085301

J101
SSW
1/2 - 1 Mile
Higher

[Click here for full text details](#)

CA WELLS

CAEDF0000084665

J102
SSW
1/2 - 1 Mile
Higher

[Click here for full text details](#)

CA WELLS

CAEDF0000124364

J103
SSW
1/2 - 1 Mile
Higher

[Click here for full text details](#)

CA WELLS

CAEDF0000060622

L104
SSW
1/2 - 1 Mile
Higher

[Click here for full text details](#)

CA WELLS

CAEDF0000122713

L105
SSW
1/2 - 1 Mile
Higher

[Click here for full text details](#)

CA WELLS

CAEDF0000089094

L106
SSW
1/2 - 1 Mile
Higher

[Click here for full text details](#)

CA WELLS

CAEDF0000062433

GEOCHECK® - PHYSICAL SETTING SOURCE MAP FINDINGS

Map ID
Direction
Distance
Elevation

Database

EDR ID Number

L107
SSW
1/2 - 1 Mile
Higher

[Click here for full text details](#)

CA WELLS

CAEDF0000074326

M108
SSW
1/2 - 1 Mile
Higher

[Click here for full text details](#)

CA WELLS

CAEDF0000075242

M109
SSW
1/2 - 1 Mile
Higher

[Click here for full text details](#)

CA WELLS

CAEDF0000094711

M110
SSW
1/2 - 1 Mile
Higher

[Click here for full text details](#)

CA WELLS

CAEDF0000133641

M111
SSW
1/2 - 1 Mile
Higher

[Click here for full text details](#)

CA WELLS

CAEDF0000142211

N112
NW
1/2 - 1 Mile
Lower

[Click here for full text details](#)

CA WELLS

CAUSGSN00011805

N113
NW
1/2 - 1 Mile
Lower

[Click here for full text details](#)

FED USGS

USGS40000136807

M114
SSW
1/2 - 1 Mile
Higher

[Click here for full text details](#)

CA WELLS

CAEDF0000018339

L115
SSW
1/2 - 1 Mile
Higher

[Click here for full text details](#)

CA WELLS

CAEDF0000002632

GEOCHECK® - PHYSICAL SETTING SOURCE MAP FINDINGS

Map ID
Direction
Distance
Elevation

Database

EDR ID Number

M116
SSW
1/2 - 1 Mile
Higher

[Click here for full text details](#)

CA WELLS

CAEDF0000018524

M117
SSW
1/2 - 1 Mile
Higher

[Click here for full text details](#)

CA WELLS

CAEDF0000102817

118
NE
1/2 - 1 Mile
Lower

[Click here for full text details](#)

CA WELLS

CADWR0000011510

119
SSE
1/2 - 1 Mile
Higher

[Click here for full text details](#)

CA WELLS

CAEDF0000063396

120
North
1/2 - 1 Mile
Lower

[Click here for full text details](#)

CA WELLS

CADWR9000004953

O121
SE
1/2 - 1 Mile
Higher

[Click here for full text details](#)

FED USGS

USGS40000136669

O122
SE
1/2 - 1 Mile
Higher

[Click here for full text details](#)

CA WELLS

CAUSGSN00004767

O123
SE
1/2 - 1 Mile
Higher

[Click here for full text details](#)

CA WELLS

CADWR9000004842

O124
SE
1/2 - 1 Mile
Higher

[Click here for full text details](#)

CA WELLS

CADWR0000027118

GEOCHECK® - PHYSICAL SETTING SOURCE MAP FINDINGS

Map ID
Direction
Distance
Elevation

Database

EDR ID Number

P125
SW
1/2 - 1 Mile
Higher

[Click here for full text details](#)

CA WELLS

CAEDF0000129042

P126
SW
1/2 - 1 Mile
Higher

[Click here for full text details](#)

CA WELLS

CAEDF0000058342

P127
SW
1/2 - 1 Mile
Higher

[Click here for full text details](#)

CA WELLS

CAEDF0000032089

P128
SW
1/2 - 1 Mile
Higher

[Click here for full text details](#)

CA WELLS

CAEDF0000049613

P129
SW
1/2 - 1 Mile
Higher

[Click here for full text details](#)

CA WELLS

CAEDF0000104522

P130
WSW
1/2 - 1 Mile
Higher

[Click here for full text details](#)

AQUIFLOW

34057

P131
WSW
1/2 - 1 Mile
Higher

[Click here for full text details](#)

AQUIFLOW

34058

Q132
NE
1/2 - 1 Mile
Lower

[Click here for full text details](#)

CA WELLS

CAUSGSN00002673

Q133
NE
1/2 - 1 Mile
Lower

[Click here for full text details](#)

FED USGS

USGS40000136835

GEOCHECK® - PHYSICAL SETTING SOURCE MAP FINDINGS

Map ID
Direction
Distance
Elevation

Database

EDR ID Number

R134
NNE
1/2 - 1 Mile
Lower

[Click here for full text details](#)

CA WELLS

CAEDF0000011183

R135
NNE
1/2 - 1 Mile
Lower

[Click here for full text details](#)

AQUIFLOW

37893

R136
NNE
1/2 - 1 Mile
Lower

[Click here for full text details](#)

CA WELLS

CAEDF0000084103

137
South
1/2 - 1 Mile
Higher

[Click here for full text details](#)

CA WELLS

CAEDF0000023527

R138
NNE
1/2 - 1 Mile
Lower

[Click here for full text details](#)

CA WELLS

CAEDF0000040142

R139
NNE
1/2 - 1 Mile
Lower

[Click here for full text details](#)

CA WELLS

CAEDF0000054764

R140
NNE
1/2 - 1 Mile
Lower

[Click here for full text details](#)

CA WELLS

CAEDF0000131177

R141
NNE
1/2 - 1 Mile
Lower

[Click here for full text details](#)

CA WELLS

CAEDF0000132552

R142
NNE
1/2 - 1 Mile
Lower

[Click here for full text details](#)

CA WELLS

CAEDF0000061673

GEOCHECK® - PHYSICAL SETTING SOURCE MAP FINDINGS

Map ID
Direction
Distance
Elevation

Database

EDR ID Number

R143
NNE
1/2 - 1 Mile
Lower

[Click here for full text details](#)

CA WELLS

CAEDF0000090021

144
SSE
1/2 - 1 Mile
Lower

[Click here for full text details](#)

AQUIFLOW

38855

R145
NNE
1/2 - 1 Mile
Lower

[Click here for full text details](#)

CA WELLS

CAEDF0000002730

R146
NNE
1/2 - 1 Mile
Lower

[Click here for full text details](#)

CA WELLS

CAEDF0000062949

R147
NNE
1/2 - 1 Mile
Lower

[Click here for full text details](#)

CA WELLS

CAEDF0000089792

R148
NNE
1/2 - 1 Mile
Lower

[Click here for full text details](#)

CA WELLS

CAEDF0000126251

149
NNW
1/2 - 1 Mile
Higher

[Click here for full text details](#)

CA WELLS

CADWR9000004945

R150
NNE
1/2 - 1 Mile
Lower

[Click here for full text details](#)

CA WELLS

CAEDF0000108534

R151
NNE
1/2 - 1 Mile
Lower

[Click here for full text details](#)

CA WELLS

CAEDF0000059746

GEOCHECK® - PHYSICAL SETTING SOURCE MAP FINDINGS

Map ID
Direction
Distance
Elevation

Database

EDR ID Number

R152
NNE
1/2 - 1 Mile
Lower

[Click here for full text details](#)

CA WELLS

CAEDF0000050643

R153
NNE
1/2 - 1 Mile
Lower

[Click here for full text details](#)

CA WELLS

CAEDF0000113913

R154
NNE
1/2 - 1 Mile
Lower

[Click here for full text details](#)

CA WELLS

CAEDF0000059785

R155
NNE
1/2 - 1 Mile
Lower

[Click here for full text details](#)

CA WELLS

CAEDF0000091295

R156
NNE
1/2 - 1 Mile
Lower

[Click here for full text details](#)

CA WELLS

CAEDF0000095913

R157
NNE
1/2 - 1 Mile
Lower

[Click here for full text details](#)

CA WELLS

CAEDF0000012072

R158
NNE
1/2 - 1 Mile
Lower

[Click here for full text details](#)

CA WELLS

CAEDF0000050404

S159
WSW
1/2 - 1 Mile
Higher

[Click here for full text details](#)

CA WELLS

CAEDF0000078712

160
SE
1/2 - 1 Mile
Higher

[Click here for full text details](#)

AQUIFLOW

64529

GEOCHECK® - PHYSICAL SETTING SOURCE MAP FINDINGS

Map ID
Direction
Distance
Elevation

Database

EDR ID Number

S161
WSW
1/2 - 1 Mile
Higher

[Click here for full text details](#)

CA WELLS

CAEDF0000056962

S162
WSW
1/2 - 1 Mile
Higher

[Click here for full text details](#)

CA WELLS

CAEDF0000082652

R163
NNE
1/2 - 1 Mile
Lower

[Click here for full text details](#)

CA WELLS

CAEDF0000088622

R164
NNE
1/2 - 1 Mile
Lower

[Click here for full text details](#)

CA WELLS

CAEDF0000015278

S165
WSW
1/2 - 1 Mile
Higher

[Click here for full text details](#)

CA WELLS

CAEDF0000016551

R166
NNE
1/2 - 1 Mile
Lower

[Click here for full text details](#)

CA WELLS

CAEDF0000080279

R167
NNE
1/2 - 1 Mile
Lower

[Click here for full text details](#)

CA WELLS

CAEDF0000014089

R168
NNE
1/2 - 1 Mile
Lower

[Click here for full text details](#)

CA WELLS

CAEDF00000126774

R169
NNE
1/2 - 1 Mile
Lower

[Click here for full text details](#)

CA WELLS

CAEDF00000139157

GEOCHECK® - PHYSICAL SETTING SOURCE MAP FINDINGS

Map ID
Direction
Distance
Elevation

Database

EDR ID Number

R170
NNE
1/2 - 1 Mile
Lower

[Click here for full text details](#)

CA WELLS

CAEDF0000020311

R171
NNE
1/2 - 1 Mile
Lower

[Click here for full text details](#)

CA WELLS

CAEDF0000056031

S172
WSW
1/2 - 1 Mile
Higher

[Click here for full text details](#)

CA WELLS

CAEDF0000134743

S173
WSW
1/2 - 1 Mile
Higher

[Click here for full text details](#)

CA WELLS

CAEDF0000080492

S174
WSW
1/2 - 1 Mile
Higher

[Click here for full text details](#)

CA WELLS

CAEDF0000040552

S175
WSW
1/2 - 1 Mile
Higher

[Click here for full text details](#)

CA WELLS

CAEDF0000020612

S176
WSW
1/2 - 1 Mile
Higher

[Click here for full text details](#)

CA WELLS

CAEDF0000045882

177
SSE
1/2 - 1 Mile
Lower

[Click here for full text details](#)

CA WELLS

CAEDF0000043468

178
SW
1/2 - 1 Mile
Higher

[Click here for full text details](#)

AQUIFLOW

38937

GEOCHECK® - PHYSICAL SETTING SOURCE MAP FINDINGS

Map ID
Direction
Distance
Elevation

Database

EDR ID Number

T179
WSW
1/2 - 1 Mile
Higher

[Click here for full text details](#)

CA WELLS

CAEDF0000066098

U180
SSE
1/2 - 1 Mile
Higher

[Click here for full text details](#)

CA WELLS

CAEDF0000130806

T181
WSW
1/2 - 1 Mile
Higher

[Click here for full text details](#)

CA WELLS

CAEDF0000019892

T182
WSW
1/2 - 1 Mile
Higher

[Click here for full text details](#)

CA WELLS

CAEDF0000020174

T183
WSW
1/2 - 1 Mile
Higher

[Click here for full text details](#)

CA WELLS

CAEDF0000123333

T184
WSW
1/2 - 1 Mile
Higher

[Click here for full text details](#)

CA WELLS

CAEDF0000131763

T185
WSW
1/2 - 1 Mile
Higher

[Click here for full text details](#)

CA WELLS

CAEDF0000083193

U186
SSE
1/2 - 1 Mile
Higher

[Click here for full text details](#)

CA WELLS

CAEDF0000103994

T187
WSW
1/2 - 1 Mile
Higher

[Click here for full text details](#)

CA WELLS

CAEDF0000015362

GEOCHECK® - PHYSICAL SETTING SOURCE MAP FINDINGS

Map ID
Direction
Distance
Elevation

Database

EDR ID Number

T188
WSW
1/2 - 1 Mile
Higher

[Click here for full text details](#)

CA WELLS

CAEDF0000052039

T189
WSW
1/2 - 1 Mile
Higher

[Click here for full text details](#)

CA WELLS

CAEDF0000093825

T190
WSW
1/2 - 1 Mile
Higher

[Click here for full text details](#)

CA WELLS

CAEDF0000129553

T191
WSW
1/2 - 1 Mile
Higher

[Click here for full text details](#)

AQUIFLOW

34280

T192
WSW
1/2 - 1 Mile
Higher

[Click here for full text details](#)

CA WELLS

CAEDF0000122036

193
North
1/2 - 1 Mile
Lower

[Click here for full text details](#)

CA WELLS

CADWR0000033449

194
WNW
1/2 - 1 Mile
Lower

[Click here for full text details](#)

CA WELLS

CADDW0000020892

V195
NNE
1/2 - 1 Mile
Lower

[Click here for full text details](#)

CA WELLS

CAEDF0000116273

V196
NNE
1/2 - 1 Mile
Lower

[Click here for full text details](#)

CA WELLS

CAEDF0000060516

GEOCHECK® - PHYSICAL SETTING SOURCE MAP FINDINGS

Map ID
Direction
Distance
Elevation

Database EDR ID Number

V197
NNE
1/2 - 1 Mile
Lower

[Click here for full text details](#)

CA WELLS

CAEDF0000066138

V198
NNE
1/2 - 1 Mile
Lower

[Click here for full text details](#)

CA WELLS

CAEDF0000121701

1G
NNE
1/2 - 1 Mile
Lower

[Click here for full text details](#)

AQUIFLOW

37893

2G
NNE
1/4 - 1/2 Mile
Lower

[Click here for full text details](#)

AQUIFLOW

65322

3G
ESE
1/4 - 1/2 Mile
Lower

[Click here for full text details](#)

AQUIFLOW

68226

4G
ESE
1/4 - 1/2 Mile
Lower

[Click here for full text details](#)

AQUIFLOW

68227

5G
SE
1/4 - 1/2 Mile
Lower

[Click here for full text details](#)

AQUIFLOW

65353

6G
SSE
1/4 - 1/2 Mile
Lower

[Click here for full text details](#)

AQUIFLOW

66542

7G
WSW
1/2 - 1 Mile
Lower

[Click here for full text details](#)

AQUIFLOW

34280

GEOCHECK® - PHYSICAL SETTING SOURCE MAP FINDINGS

Map ID
Direction
Distance
Elevation

Database

EDR ID Number

8G
WSW
1/2 - 1 Mile
Lower

[Click here for full text details](#)

AQUIFLOW

34057

9G
WSW
1/2 - 1 Mile
Lower

[Click here for full text details](#)

AQUIFLOW

34058

10G
South
1/4 - 1/2 Mile
Lower

[Click here for full text details](#)

AQUIFLOW

34037

11G
SE
1/2 - 1 Mile
Lower

[Click here for full text details](#)

AQUIFLOW

64529

12G
SW
1/2 - 1 Mile
Lower

[Click here for full text details](#)

AQUIFLOW

38937

13G
SSE
1/2 - 1 Mile
Lower

[Click here for full text details](#)

AQUIFLOW

38855

GEOCHECK® - PHYSICAL SETTING SOURCE MAP FINDINGS RADON

AREA RADON INFORMATION

State Database: CA Radon

Radon Test Results

Zipcode	Num Tests	> 4 pCi/L
92626	70	5

Federal EPA Radon Zone for ORANGE County: 3

Note: Zone 1 indoor average level > 4 pCi/L.
: Zone 2 indoor average level \geq 2 pCi/L and \leq 4 pCi/L.
: Zone 3 indoor average level < 2 pCi/L.

Federal Area Radon Information for ORANGE COUNTY, CA

Number of sites tested: 30

Area	Average Activity	% <4 pCi/L	% 4-20 pCi/L	% >20 pCi/L
Living Area - 1st Floor	0.763 pCi/L	100%	0%	0%
Living Area - 2nd Floor	Not Reported	Not Reported	Not Reported	Not Reported
Basement	Not Reported	Not Reported	Not Reported	Not Reported

PHYSICAL SETTING SOURCE RECORDS SEARCHED

TOPOGRAPHIC INFORMATION

USGS 7.5' Digital Elevation Model (DEM)

Source: United States Geologic Survey

EDR acquired the USGS 7.5' Digital Elevation Model in 2002 and updated it in 2006. The 7.5 minute DEM corresponds to the USGS 1:24,000- and 1:25,000-scale topographic quadrangle maps. The DEM provides elevation data with consistent elevation units and projection.

Source: U.S. Geological Survey

HYDROLOGIC INFORMATION

Flood Zone Data: This data was obtained from the Federal Emergency Management Agency (FEMA). It depicts 100-year and 500-year flood zones as defined by FEMA. It includes the National Flood Hazard Layer (NFHL) which incorporates Flood Insurance Rate Map (FIRM) data and Q3 data from FEMA in areas not covered by NFHL.

Source: FEMA

Telephone: 877-336-2627

Date of Government Version: 2003, 2015

NWI: National Wetlands Inventory. This data, available in select counties across the country, was obtained by EDR in 2002, 2005, 2010 and 2015 from the U.S. Fish and Wildlife Service.

State Wetlands Data: Wetland Inventory

Source: Department of Fish and Wildlife

Telephone: 916-445-0411

HYDROGEOLOGIC INFORMATION

AQUIFLOW^R Information System

Source: EDR proprietary database of groundwater flow information

EDR has developed the AQUIFLOW Information System (AIS) to provide data on the general direction of groundwater flow at specific points. EDR has reviewed reports submitted to regulatory authorities at select sites and has extracted the date of the report, hydrogeologically determined groundwater flow direction and depth to water table information.

GEOLOGIC INFORMATION

Geologic Age and Rock Stratigraphic Unit

Source: P.G. Schruben, R.E. Arndt and W.J. Bawiec, Geology of the Conterminous U.S. at 1:2,500,000 Scale - A digital representation of the 1974 P.B. King and H.M. Beikman Map, USGS Digital Data Series DDS - 11 (1994).

STATSGO: State Soil Geographic Database

Source: Department of Agriculture, Natural Resources Conservation Service (NRCS)

The U.S. Department of Agriculture's (USDA) Natural Resources Conservation Service (NRCS) leads the national Conservation Soil Survey (NCSS) and is responsible for collecting, storing, maintaining and distributing soil survey information for privately owned lands in the United States. A soil map in a soil survey is a representation of soil patterns in a landscape. Soil maps for STATSGO are compiled by generalizing more detailed (SSURGO) soil survey maps.

SSURGO: Soil Survey Geographic Database

Source: Department of Agriculture, Natural Resources Conservation Service (NRCS)

Telephone: 800-672-5559

SSURGO is the most detailed level of mapping done by the Natural Resources Conservation Service, mapping scales generally range from 1:12,000 to 1:63,360. Field mapping methods using national standards are used to construct the soil maps in the Soil Survey Geographic (SSURGO) database. SSURGO digitizing duplicates the original soil survey maps. This level of mapping is designed for use by landowners, townships and county natural resource planning and management.

PHYSICAL SETTING SOURCE RECORDS SEARCHED

LOCAL / REGIONAL WATER AGENCY RECORDS

FEDERAL WATER WELLS

PWS: Public Water Systems

Source: EPA/Office of Drinking Water

Telephone: 202-564-3750

Public Water System data from the Federal Reporting Data System. A PWS is any water system which provides water to at least 25 people for at least 60 days annually. PWSs provide water from wells, rivers and other sources.

PWS ENF: Public Water Systems Violation and Enforcement Data

Source: EPA/Office of Drinking Water

Telephone: 202-564-3750

Violation and Enforcement data for Public Water Systems from the Safe Drinking Water Information System (SDWIS) after August 1995. Prior to August 1995, the data came from the Federal Reporting Data System (FRDS).

USGS Water Wells: USGS National Water Inventory System (NWIS)

This database contains descriptive information on sites where the USGS collects or has collected data on surface water and/or groundwater. The groundwater data includes information on wells, springs, and other sources of groundwater.

OTHER STATE DATABASE INFORMATION

Groundwater Ambient Monitoring & Assessment Program

State Water Resources Control Board

Telephone: 916-341-5577

The GAMA Program is California's comprehensive groundwater quality monitoring program. GAMA collects data by testing the untreated, raw water in different types of wells for naturally-occurring and man-made chemicals. The GAMA data includes Domestic, Monitoring and Municipal well types from the following sources, Department of Water Resources, Department of Health Services, EDF, Agricultural Lands, Lawrence Livermore National Laboratory, Department of Pesticide Regulation, United States Geological Survey, Groundwater Ambient Monitoring and Assessment Program and Local Groundwater Projects.

Water Well Database

Source: Department of Water Resources

Telephone: 916-651-9648

California Drinking Water Quality Database

Source: Department of Public Health

Telephone: 916-324-2319

The database includes all drinking water compliance and special studies monitoring for the state of California since 1984. It consists of over 3,200,000 individual analyses along with well and water system information.

California Oil and Gas Well Locations

Source: Dept of Conservation, Geologic Energy Management Division

Telephone: 916-323-1779

Oil and Gas well locations in the state.

California Earthquake Fault Lines

Source: California Division of Mines and Geology

The fault lines displayed on EDR's Topographic map are digitized quaternary fault lines prepared in 1975 by the United States Geological Survey. Additional information (also from 1975) regarding activity at specific fault lines comes from California's Preliminary Fault Activity Map prepared by the California Division of Mines and Geology.

RADON

State Database: CA Radon

Source: Department of Public Health

Telephone: 916-210-8558

Radon Database for California

PHYSICAL SETTING SOURCE RECORDS SEARCHED

Area Radon Information

Source: USGS

Telephone: 703-356-4020

The National Radon Database has been developed by the U.S. Environmental Protection Agency (USEPA) and is a compilation of the EPA/State Residential Radon Survey and the National Residential Radon Survey. The study covers the years 1986 - 1992. Where necessary data has been supplemented by information collected at private sources such as universities and research institutions.

EPA Radon Zones

Source: EPA

Telephone: 703-356-4020

Sections 307 & 309 of IRRA directed EPA to list and identify areas of U.S. with the potential for elevated indoor radon levels.

OTHER

Airport Landing Facilities: Private and public use landing facilities

Source: Federal Aviation Administration, 800-457-6656

Epicenters: World earthquake epicenters, Richter 5 or greater

Source: Department of Commerce, National Oceanic and Atmospheric Administration

California Earthquake Fault Lines: The fault lines displayed on EDR's Topographic map are digitized quaternary fault lines, prepared in 1975 by the United State Geological Survey. Additional information (also from 1975) regarding activity at specific fault lines comes from California's Preliminary Fault Activity Map prepared by the California Division of Mines and Geology.

STREET AND ADDRESS INFORMATION

© 2015 TomTom North America, Inc. All rights reserved. This material is proprietary and the subject of copyright protection and other intellectual property rights owned by or licensed to Tele Atlas North America, Inc. The use of this material is subject to the terms of a license agreement. You will be held liable for any unauthorized copying or disclosure of this material.

3150 Bear St

3150 Bear Street

Costa Mesa, CA 92626

Inquiry Number: 07519157.2r

December 12, 2023

The EDR Radius Map™ Report with GeoCheck®



6 Armstrong Road, 4th floor
Shelton, CT 06484
Toll Free: 800.352.0050
www.edrnet.com

TABLE OF CONTENTS

<u>SECTION</u>	<u>PAGE</u>
Executive Summary	ES1
Overview Map	2
Detail Map	3
Map Findings Summary	4
Map Findings	9
Orphan Summary	348
Government Records Searched/Data Currency Tracking	GR-1
 <u>GEOCHECK ADDENDUM</u>	
Physical Setting Source Addendum	A-1
Physical Setting Source Summary	A-2
Physical Setting SSURGO Soil Map	A-6
Physical Setting Source Map	A-14
Physical Setting Source Map Findings	A-16
Physical Setting Source Records Searched	PSGR-1

Thank you for your business.
Please contact EDR at 1-800-352-0050
with any questions or comments.

Disclaimer - Copyright and Trademark Notice

This Report contains certain information obtained from a variety of public and other sources reasonably available to Environmental Data Resources, LLC. It cannot be concluded from this Report that coverage information for the target and surrounding properties does not exist from other sources. This Report is provided on an "AS IS", "AS AVAILABLE" basis. **NO WARRANTY EXPRESS OR IMPLIED IS MADE WHATSOEVER IN CONNECTION WITH THIS REPORT. ENVIRONMENTAL DATA RESOURCES, LLC AND ITS SUBSIDIARIES, AFFILIATES AND THIRD PARTY SUPPLIERS DISCLAIM ALL WARRANTIES, OF ANY KIND OR NATURE, EXPRESS OR IMPLIED, ARISING OUT OF OR RELATED TO THIS REPORT OR ANY OF THE DATA AND INFORMATION PROVIDED IN THIS REPORT, INCLUDING WITHOUT LIMITATION, ANY WARRANTIES REGARDING ACCURACY, QUALITY, CORRECTNESS, COMPLETENESS, COMPREHENSIVENESS, SUITABILITY, MERCHANTABILITY, FITNESS FOR A PARTICULAR PURPOSE, TITLE, NON-INFRINGEMENT, MISAPPROPRIATION, OR OTHERWISE. ALL RISK IS ASSUMED BY THE USER. IN NO EVENT SHALL ENVIRONMENTAL DATA RESOURCES, LLC OR ITS SUBSIDIARIES, AFFILIATES OR THIRD PARTY SUPPLIERS BE LIABLE TO ANYONE FOR ANY DIRECT, INCIDENTAL, INDIRECT, SPECIAL, CONSEQUENTIAL OR OTHER DAMAGES OF ANY TYPE OR KIND (INCLUDING BUT NOT LIMITED TO LOSS OF PROFITS, LOSS OF USE, OR LOSS OF DATA) INFORMATION PROVIDED IN THIS REPORT.** Any analyses, estimates, ratings, environmental risk levels, or risk codes provided in this Report are provided for illustrative purposes only, and are not intended to provide, nor should they be interpreted as providing any facts regarding, or prediction or forecast of, any environmental risk for any property. Only an assessment performed by a qualified environmental professional can provide findings, opinions or conclusions regarding the environmental risk or conditions in, on or at any property.

Copyright 2023 by Environmental Data Resources, LLC. All rights reserved. Reproduction in any media or format, in whole or in part, of any report or map of Environmental Data Resources, LLC, or its affiliates, is prohibited without prior written permission.

EDR and its logos (including Sanborn and Sanborn Map) are trademarks of Environmental Data Resources, LLC or its affiliates. All other trademarks used herein are the property of their respective owners.

EXECUTIVE SUMMARY

A search of available environmental records was conducted by Environmental Data Resources, Inc (EDR). The report was designed to assist parties seeking to meet the search requirements of EPA's Standards and Practices for All Appropriate Inquiries (40 CFR Part 312), the ASTM Standard Practice for Environmental Site Assessments (E1527 - 21), the ASTM Standard Practice for Environmental Site Assessments for Forestland or Rural Property (E2247 - 16), the ASTM Standard Practice for Limited Environmental Due Diligence: Transaction Screen Process (E1528 - 22) or custom requirements developed for the evaluation of environmental risk associated with a parcel of real estate.

TARGET PROPERTY INFORMATION

ADDRESS

3150 BEAR STREET
COSTA MESA, CA 92626

COORDINATES

Latitude (North):	33.6861460 - 33° 41' 10.12"
Longitude (West):	117.8910920 - 117° 53' 27.93"
Universal Transverse Mercator:	Zone 11
UTM X (Meters):	417405.0
UTM Y (Meters):	3727520.2
Elevation:	33 ft. above sea level

USGS TOPOGRAPHIC MAP ASSOCIATED WITH TARGET PROPERTY

Target Property Map:	50006177 NEWPORT BEACH, CA
Version Date:	2022
East Map:	50006231 TUSTIN, CA
Version Date:	2022

AERIAL PHOTOGRAPHY IN THIS REPORT

Portions of Photo from:	20200424
Source:	USDA

MAPPED SITES SUMMARY

Target Property Address:
3150 BEAR STREET
COSTA MESA, CA 92626

Click on Map ID to see full detail.

MAP ID	SITE NAME	ADDRESS	DATABASE ACRONYMS	RELATIVE ELEVATION	DIST (ft. & mi.) DIRECTION
A1	TRINITY BROADCASTING	3150 BEAR ST	UST		TP
A2	EFEKTA ORANGE, INC.	3150 BEAR ST	ECHO		TP
A3	ALLIANCE SOUTH COAST	3150 BEAR ST	RCRA NonGen / NLR		TP
A4	EFEKTA ORANGE, INC.	3150 BEAR ST	RCRA NonGen / NLR		TP
A5	TRINITY BROADCASTING	3150 BEAR ST	HWTS, HAZNET		TP
A6	ALLIANCE SOUTH COAST	3150 BEAR ST	FINDS		TP
A7	EFEKTA ORANGE, INC.	3150 BEAR ST	FINDS		TP
A8	ALLIANCE SOUTH COAST	3150 BEAR ST	ECHO		TP
A9	EF COSTA MESA CAMPUS	3150 BEAR STREET	HWTS, NPDES, CIWQS		TP
A10	FULL GOSPEL BUSINESS	3150 BEAR ST	HWTS, HAZNET		TP
11	TAMARA STEINHILBER	787 OLYMPIC AVE	RCRA NonGen / NLR	Higher	287, 0.054, East
12	JANE MARCHIORLANTTE	775 HUDSON AVE	RCRA NonGen / NLR	Higher	373, 0.071, ESE
13	CORIE JOHNSON	3117 PLATTE DRIVE	RCRA NonGen / NLR	Higher	397, 0.075, SE
14	DON SANDERS	900 TANANA PL	RCRA NonGen / NLR	Lower	654, 0.124, WNW
15	ORANGE GROVE	755 OLYMPIC	HIST UST	Lower	666, 0.126, East
B16	CHIP GOING	3088 PLATTE DRIVE	RCRA NonGen / NLR	Higher	735, 0.139, SSE
C17	JOSEPH EMER	3107 YELLOWSTONE DR.	RCRA NonGen / NLR	Higher	749, 0.142, SE
C18	JOSEPH EMER	3107 YELLOWSTONE DR	RCRA NonGen / NLR	Higher	749, 0.142, SE
19	JILL KING	908 MACKENZIE	RCRA NonGen / NLR	Higher	752, 0.142, West
B20	BRTIS MATTHEW & KATH	3089 ROANOKE LN	RCRA NonGen / NLR	Higher	757, 0.143, SSE
21	ABIE CHEHADE	3074 YUKON AVE	RCRA NonGen / NLR	Higher	832, 0.158, SW
22	JENNIFER KOMORI	3039 YUKON AVE	RCRA NonGen / NLR	Higher	922, 0.175, SSW
23	MARY & RAYMOND CULLE	3164 YELLOWSTONE DR	RCRA NonGen / NLR	Lower	956, 0.181, East
D24	JENNIFER KOMORI	3093 YUKON AVENUE	RCRA NonGen / NLR	Higher	1000, 0.189, WSW
E25	NORDSTROM #338 METRO	901 S COAST DR	RCRA NonGen / NLR	Lower	1023, 0.194, NW
E26	JARED THE GALLERIA O	901 S COAST DR STE H	RCRA NonGen / NLR	Lower	1023, 0.194, NW
E27	BEST BUY CO.	901 S COAST DR	CERS HAZ WASTE, HWTS, HAZNET	Lower	1023, 0.194, NW
E28	BEST BUY STORE #119	901 S COAST DR	RCRA NonGen / NLR	Lower	1023, 0.194, NW
E29	OLD NAVY 5673	901 S COAST DR	CERS HAZ WASTE, HWTS	Lower	1023, 0.194, NW
E30	MARSHALLS 0696	901 S COAST DR	RCRA NonGen / NLR	Lower	1023, 0.194, NW
E31	OLD NAVY 5673	901 S COAST DR	RCRA NonGen / NLR	Lower	1023, 0.194, NW
E32	SAKS & COMPANY LLC D	901 S COAST DR	RCRA NonGen / NLR	Lower	1023, 0.194, NW
E33	JARED THE GALLERIA O	901 S COAST DR	CERS HAZ WASTE, CERS	Lower	1023, 0.194, NW
E34	SAKS OFF 5TH	901 SOUTH COAST DR.	RCRA NonGen / NLR	Lower	1023, 0.194, NW
E35	SAKS FIFTH AVENUE OF	901 SOUTH COAST DR.	RCRA NonGen / NLR	Lower	1023, 0.194, NW
E36	METRO POINTE RETAIL	901 S COAST DR	RCRA NonGen / NLR	Lower	1023, 0.194, NW
37	MIKE THURMAN	782 PAULARINO AVE	RCRA NonGen / NLR	Higher	1046, 0.198, SSE
D38	GRACE SOHN STAMPA	3109 YUKON AVE	RCRA NonGen / NLR	Higher	1106, 0.209, WSW
39	PANIZ NAHIDI	814 JENNIFER LANE	RCRA NonGen / NLR	Higher	1157, 0.219, South

MAPPED SITES SUMMARY

Target Property Address:
3150 BEAR STREET
COSTA MESA, CA 92626

Click on Map ID to see full detail.

MAP ID	SITE NAME	ADDRESS	DATABASE ACRONYMS	RELATIVE ELEVATION	DIST (ft. & mi.) DIRECTION
40	ELNA GUEVARA	3082 TRINITY DR	RCRA NonGen / NLR	Higher	1243, 0.235, SE
41	55/PAULARINO FUEL SP	0 PAULARINO AVE	CPS-SLIC, Orange Co. Industrial Site, CERS	Higher	1465, 0.277, South
F42	UNOCAL S S #5297	3067 BRISTOL	LUST, CERS HAZ WASTE, HIST UST, CERS TANKS,...	Higher	1620, 0.307, SE
43	SHUWA CORPORATION OF	3200 BRISTOL ST	LUST, HIST UST, Cortese, EMI, HIST CORTESE, CERS	Lower	1639, 0.310, ENE
F44	HILTON COSTA MESA	3050 BRISTOL ST	LUST, EMI, CERS	Higher	1781, 0.337, SE
F45	HILTON COSTA MESA	3050 BRISTOL STREET	LUST, Cortese, CERS	Higher	1781, 0.337, SE
F46	SHELL (1818-1101)	3045 BRISTOL	SWEEPS UST, CA FID UST, HIST CORTESE	Higher	1785, 0.338, SE
F47	SHELL OIL	3045 BRISTOL	LUST, Cortese, Notify 65, CERS	Higher	1785, 0.338, SE
48	V & M CLEANERS	3033 BRISTOL ST	CPS-SLIC, Orange Co. Industrial Site, DRYCLEANERS,...	Higher	1801, 0.341, SE
49	COSTA MESA FIRE DEPT	800 BAKER	LUST, CA FID UST, Cortese, CERS	Higher	1834, 0.347, South
G50	CHEVRON #9-1660	3048 BRISTOL STREET	LUST	Higher	1938, 0.367, SE
G51	CHEVRON #9-1660	3048 BRISTOL ST	LUST, CA FID UST, HIST CORTESE	Higher	1938, 0.367, SE
G52	CHEVRON STATION NO 9	3048 BRISTOL ST	RCRA-SQG, LUST, FINDS, ECHO, Cortese, HIST...	Higher	1938, 0.367, SE
H53	RUSSEL PROPERTY /CUS	2972	HIST CORTESE	Higher	2128, 0.403, South
I54	THRIFTY OIL #151	751	CA FID UST, HIST CORTESE	Higher	2135, 0.404, SSE
I55	THRIFTY OIL # 151	751 BAKER	LUST, Cortese, CERS	Higher	2136, 0.405, SSE
I56	FLINTRIDGE LANDSCAPE	2973 RANDOLPH AVE	LUST, UST, SWEEPS UST, HIST UST, Cortese, HIST...	Higher	2318, 0.439, SSE
J57	SOUTHERN CALIFORNIA	3333 BRISTOL ST	LUST, CERS HAZ WASTE, HWTS	Lower	2343, 0.444, NNE
J58	SEARS ROEBUCK AND CO	3333 BRISTOL	LUST, Cortese, CERS	Lower	2343, 0.444, NNE
H59	RUSSELL PROPERTY	2972 CENTURY	LUST, Cortese, CERS	Higher	2343, 0.444, SSE
K60	G AND M OIL 21	2995 BRISTOL	LUST, HIST UST, CHMIRS, Cortese, CERS	Higher	2391, 0.453, SSE
K61	G & M OIL CO #21	2995 BRISTOL ST	CERS HAZ WASTE, CA FID UST, CERS TANKS, HIST...	Higher	2391, 0.453, SSE
I62	EXOTIC MATERIAL INC	2968 RANDOLPH AVE	SEMS-ARCHIVE, RCRA NonGen / NLR, ICIS, FINDS, ECHO	Higher	2395, 0.454, SSE
L63	NEWPORT- MESA UNIFIE	2985 BEAR	LUST, CERS HAZ WASTE, CERS TANKS, Cortese, HIST...	Higher	2528, 0.479, SSW
L64	NEWPORT MESA UNIFIED	2985 BEAR ST	LUST, CA FID UST, Cortese, CERS	Higher	2528, 0.479, SSW
L65	NEWPORT- MESA UNIFIE	2985 BEAR	LUST	Higher	2528, 0.479, SSW
L66	NEWPORT-MESA USD	2985 A	HIST CORTESE, WDS	Higher	2528, 0.479, SSW
L67	NEWPORT- MESA UNIFIE	2985 BEAR ST	LUST	Higher	2528, 0.479, SSW
L68	NEWPORT MESA UNIFIED	2985A BEAR	LUST	Higher	2528, 0.479, SSW
K69	WADE FAMILY TRUST/AR	2990 BRISTOL ST	LUST, CPS-SLIC, Orange Co. Industrial Site,...	Higher	2539, 0.481, SE
M70	SO COAST IMPORT AUTO	2956 RANDOLPH AVE	LUST, RCRA NonGen / NLR, FINDS, ECHO, HIST...	Higher	2560, 0.485, SSE
M71	GRAHAM BROTHERS	2956 RANDOLPH	LUST, CA FID UST, Cortese, CERS	Higher	2560, 0.485, SSE
72	EXOTIC MATERIAL INC	2930 BRISTOL ST	ENVIROSTOR	Higher	3178, 0.602, SSE
73	FRYE & SMITH, INC.	150 E. BAKER STREET	ENVIROSTOR	Higher	4228, 0.801, ESE
74	COSTA MESA AIR NATIO	S OF PRESIDIO DR & W	RESPONSE, ENVIROSTOR, HIST Cal-Sites	Higher	4993, 0.946, South
75	CERADYNE INC	3169 REDHILL AVE	ENVIROSTOR, NPDES, WDS, CERS	Higher	5197, 0.984, ESE

EXECUTIVE SUMMARY

TARGET PROPERTY SEARCH RESULTS

The target property was identified in the following records. For more information on this property see page 9 of the attached EDR Radius Map report:

Site	Database(s)	EPA ID
TRINITY BROADCASTING 3150 BEAR ST COSTA MESA, CA 92626	UST Database: UST, Date of Government Version: 09/05/2023 Facility Id: 17296	N/A
EFEKTA ORANGE, INC. 3150 BEAR ST COSTA MESA, CA 92626	ECHO Registry ID: 110070807146	N/A
ALLIANCE SOUTH COAST 3150 BEAR ST COSTA MESA, CA 92626	RCRA NonGen / NLR EPA ID:: CAC003048895	CAC003048895
EFEKTA ORANGE, INC. 3150 BEAR ST COSTA MESA, CA 92626	RCRA NonGen / NLR EPA ID:: CAC003058299	CAC003058299
TRINITY BROADCASTING 3150 BEAR ST COSTA MESA, CA 92626	HWTS HAZNET GEPAID: CAC001298840	N/A
ALLIANCE SOUTH COAST 3150 BEAR ST COSTA MESA, CA 92626	FINDS Registry ID:: 110070727033	N/A
EFEKTA ORANGE, INC. 3150 BEAR ST COSTA MESA, CA 92626	FINDS Registry ID:: 110070807146	N/A
ALLIANCE SOUTH COAST 3150 BEAR ST COSTA MESA, CA 92626	ECHO Registry ID: 110070727033	N/A
EF COSTA MESA CAMPUS 3150 BEAR STREET COSTA MESA, CA 92626	HWTS NPDES Facility Status: Terminated CIWQS	N/A
FULL GOSPEL BUSINESS 3150 BEAR ST COSTA MESA, CA 92626	HWTS HAZNET	N/A

EXECUTIVE SUMMARY

GEPAID: CAL000043855

DATABASES WITH NO MAPPED SITES

No mapped sites were found in EDR's search of available ("reasonably ascertainable ") government records either on the target property or within the search radius around the target property for the following databases:

STANDARD ENVIRONMENTAL RECORDS

Lists of Federal NPL (Superfund) sites

NPL..... National Priority List
Proposed NPL..... Proposed National Priority List Sites
NPL LIENS..... Federal Superfund Liens

Lists of Federal Delisted NPL sites

Delisted NPL..... National Priority List Deletions

Lists of Federal sites subject to CERCLA removals and CERCLA orders

FEDERAL FACILITY..... Federal Facility Site Information listing
SEMS..... Superfund Enterprise Management System

Lists of Federal RCRA facilities undergoing Corrective Action

CORRACTS..... Corrective Action Report

Lists of Federal RCRA TSD facilities

RCRA-TSDF..... RCRA - Treatment, Storage and Disposal

Lists of Federal RCRA generators

RCRA-LQG..... RCRA - Large Quantity Generators
RCRA-SQG..... RCRA - Small Quantity Generators
RCRA-VSQG..... RCRA - Very Small Quantity Generators (Formerly Conditionally Exempt Small Quantity Generators)

Federal institutional controls / engineering controls registries

LUCIS..... Land Use Control Information System
US ENG CONTROLS..... Engineering Controls Sites List
US INST CONTROLS..... Institutional Controls Sites List

Federal ERNS list

ERNS..... Emergency Response Notification System

EXECUTIVE SUMMARY

Lists of state and tribal landfills and solid waste disposal facilities

SWF/LF..... Solid Waste Information System

Lists of state and tribal leaking storage tanks

INDIAN LUST..... Leaking Underground Storage Tanks on Indian Land

Lists of state and tribal registered storage tanks

FEMA UST..... Underground Storage Tank Listing
AST..... Aboveground Petroleum Storage Tank Facilities
INDIAN UST..... Underground Storage Tanks on Indian Land

Lists of state and tribal voluntary cleanup sites

VCP..... Voluntary Cleanup Program Properties
INDIAN VCP..... Voluntary Cleanup Priority Listing

Lists of state and tribal brownfield sites

BROWNFIELDS..... Considered Brownfields Sites Listing

ADDITIONAL ENVIRONMENTAL RECORDS

Local Brownfield lists

US BROWNFIELDS..... A Listing of Brownfields Sites

Local Lists of Landfill / Solid Waste Disposal Sites

WMUDS/SWAT..... Waste Management Unit Database
SWRCY..... Recycler Database
HAULERS..... Registered Waste Tire Haulers Listing
INDIAN ODI..... Report on the Status of Open Dumps on Indian Lands
DEBRIS REGION 9..... Torres Martinez Reservation Illegal Dump Site Locations
ODI..... Open Dump Inventory
IHS OPEN DUMPS..... Open Dumps on Indian Land

Local Lists of Hazardous waste / Contaminated Sites

US HIST CDL..... Delisted National Clandestine Laboratory Register
SCH..... School Property Evaluation Program
CDL..... Clandestine Drug Labs
Toxic Pits..... Toxic Pits Cleanup Act Sites
US CDL..... National Clandestine Laboratory Register

Local Lists of Registered Storage Tanks

SWEEPS UST..... SWEEPS UST Listing
CA FID UST..... Facility Inventory Database
CERS TANKS..... California Environmental Reporting System (CERS) Tanks

Local Land Records

LIENS..... Environmental Liens Listing

EXECUTIVE SUMMARY

LIENS 2..... CERCLA Lien Information
 DEED..... Deed Restriction Listing

Records of Emergency Release Reports

HMIRS..... Hazardous Materials Information Reporting System
 CHMIRS..... California Hazardous Material Incident Report System
 LDS..... Land Disposal Sites Listing
 MCS..... Military Cleanup Sites Listing
 Orange Co. Industrial Site..... List of Industrial Site Cleanups
 SPILLS 90..... SPILLS 90 data from FirstSearch

Other Ascertainable Records

FUDS..... Formerly Used Defense Sites
 DOD..... Department of Defense Sites
 SCR DRYCLEANERS..... State Coalition for Remediation of Drycleaners Listing
 US FIN ASSUR..... Financial Assurance Information
 EPA WATCH LIST..... EPA WATCH LIST
 2020 COR ACTION..... 2020 Corrective Action Program List
 TSCA..... Toxic Substances Control Act
 TRIS..... Toxic Chemical Release Inventory System
 SSTS..... Section 7 Tracking Systems
 ROD..... Records Of Decision
 RMP..... Risk Management Plans
 RAATS..... RCRA Administrative Action Tracking System
 PRP..... Potentially Responsible Parties
 PADS..... PCB Activity Database System
 ICIS..... Integrated Compliance Information System
 FTTS..... FIFRA/ TSCA Tracking System - FIFRA (Federal Insecticide, Fungicide, & Rodenticide Act)/TSCA (Toxic Substances Control Act)
 MLTS..... Material Licensing Tracking System
 COAL ASH DOE..... Steam-Electric Plant Operation Data
 COAL ASH EPA..... Coal Combustion Residues Surface Impoundments List
 PCB TRANSFORMER..... PCB Transformer Registration Database
 RADINFO..... Radiation Information Database
 HIST FTTS..... FIFRA/TSCA Tracking System Administrative Case Listing
 DOT OPS..... Incident and Accident Data
 CONSENT..... Superfund (CERCLA) Consent Decrees
 INDIAN RESERV..... Indian Reservations
 FUSRAP..... Formerly Utilized Sites Remedial Action Program
 UMTRA..... Uranium Mill Tailings Sites
 LEAD SMELTERS..... Lead Smelter Sites
 US AIRS..... Aerometric Information Retrieval System Facility Subsystem
 US MINES..... Mines Master Index File
 ABANDONED MINES..... Abandoned Mines
 MINES MRDS..... Mineral Resources Data System
 UXO..... Unexploded Ordnance Sites
 DOCKET HWC..... Hazardous Waste Compliance Docket Listing
 FUELS PROGRAM..... EPA Fuels Program Registered Listing
 PFAS NPL..... Superfund Sites with PFAS Detections Information
 PFAS FEDERAL SITES..... Federal Sites PFAS Information
 PFAS TSCA..... PFAS Manufacture and Imports Information
 PFAS TRIS..... List of PFAS Added to the TRI
 PFAS RCRA MANIFEST..... PFAS Transfers Identified In the RCRA Database Listing

EXECUTIVE SUMMARY

PFAS ATSDR.....	PFAS Contamination Site Location Listing
PFAS WQP.....	Ambient Environmental Sampling for PFAS
PFAS NPDES.....	Clean Water Act Discharge Monitoring Information
PFAS ECHO.....	Facilities in Industries that May Be Handling PFAS Listing
PFAS ECHO FIRE TRAINING.....	Facilities in Industries that May Be Handling PFAS Listing
PFAS PART 139 AIRPORT.....	All Certified Part 139 Airports PFAS Information Listing
AQUEOUS FOAM NRC.....	Aqueous Foam Related Incidents Listing
BIOSOLIDS.....	ICIS-NPDES Biosolids Facility Data
PFAS.....	PFAS Contamination Site Location Listing
AQUEOUS FOAM.....	Former Fire Training Facility Assessments Listing
CA BOND EXP. PLAN.....	Bond Expenditure Plan
CHROME PLATING.....	Chrome Plating Facilities Listing
CUPA Listings.....	CUPA Resources List
DRYCLEANERS.....	Cleaner Facilities
EMI.....	Emissions Inventory Data
ENF.....	Enforcement Action Listing
Financial Assurance.....	Financial Assurance Information Listing
ICE.....	Inspection, Compliance and Enforcement
HWP.....	EnviroStor Permitted Facilities Listing
HWT.....	Registered Hazardous Waste Transporter Database
MINES.....	Mines Site Location Listing
MWMP.....	Medical Waste Management Program Listing
PEST LIC.....	Pesticide Regulation Licenses Listing
PROC.....	Certified Processors Database
HAZMAT.....	Hazardous Material Facilities
UIC.....	UIC Listing
UIC GEO.....	UIC GEO (GEOTRACKER)
WASTEWATER PITS.....	Oil Wastewater Pits Listing
WDS.....	Waste Discharge System
WIP.....	Well Investigation Program Case List
MILITARY PRIV SITES.....	MILITARY PRIV SITES (GEOTRACKER)
PROJECT.....	PROJECT (GEOTRACKER)
WDR.....	Waste Discharge Requirements Listing
CERS.....	CERS
NON-CASE INFO.....	NON-CASE INFO (GEOTRACKER)
OTHER OIL GAS.....	OTHER OIL & GAS (GEOTRACKER)
PROD WATER PONDS.....	PROD WATER PONDS (GEOTRACKER)
SAMPLING POINT.....	SAMPLING POINT (GEOTRACKER)
WELL STIM PROJ.....	Well Stimulation Project (GEOTRACKER)

EDR HIGH RISK HISTORICAL RECORDS

EDR Exclusive Records

EDR MGP.....	EDR Proprietary Manufactured Gas Plants
EDR Hist Auto.....	EDR Exclusive Historical Auto Stations
EDR Hist Cleaner.....	EDR Exclusive Historical Cleaners

EDR RECOVERED GOVERNMENT ARCHIVES

Exclusive Recovered Govt. Archives

RGA LF.....	Recovered Government Archive Solid Waste Facilities List
-------------	--

EXECUTIVE SUMMARY

RGA LUST..... Recovered Government Archive Leaking Underground Storage Tank

SURROUNDING SITES: SEARCH RESULTS

Surrounding sites were identified in the following databases.

Elevations have been determined from the USGS Digital Elevation Model and should be evaluated on a relative (not an absolute) basis. Relative elevation information between sites of close proximity should be field verified. Sites with an elevation equal to or higher than the target property have been differentiated below from sites with an elevation lower than the target property.

Page numbers and map identification numbers refer to the EDR Radius Map report where detailed data on individual sites can be reviewed.

Sites listed in ***bold italics*** are in multiple databases.

Unmappable (orphan) sites are not considered in the foregoing analysis.

STANDARD ENVIRONMENTAL RECORDS

Lists of Federal CERCLA sites with NFRAP

SEMS-ARCHIVE: SEMS-ARCHIVE (Superfund Enterprise Management System Archive) tracks sites that have no further interest under the Federal Superfund Program based on available information. The list was formerly known as the CERCLIS-NFRAP, renamed to SEMS ARCHIVE by the EPA in 2015. EPA may perform a minimal level of assessment work at a site while it is archived if site conditions change and/or new information becomes available. Archived sites have been removed and archived from the inventory of SEMS sites. Archived status indicates that, to the best of EPA's knowledge, assessment at a site has been completed and that EPA has determined no further steps will be taken to list the site on the National Priorities List (NPL), unless information indicates this decision was not appropriate or other considerations require a recommendation for listing at a later time. The decision does not necessarily mean that there is no hazard associated with a given site; it only means that, based upon available information, the location is not judged to be potential NPL site.

A review of the SEMS-ARCHIVE list, as provided by EDR, and dated 09/19/2023 has revealed that there is 1 SEMS-ARCHIVE site within approximately 0.5 miles of the target property.

<u>Equal/Higher Elevation</u>	<u>Address</u>	<u>Direction / Distance</u>	<u>Map ID</u>	<u>Page</u>
<i>EXOTIC MATERIAL INC</i> Site ID: 0901066 EPA Id: CAD008339988	<i>2968 RANDOLPH AVE</i>	<i>SSE 1/4 - 1/2 (0.454 mi.)</i>	<i>162</i>	<i>272</i>

Lists of state- and tribal (Superfund) equivalent sites

RESPONSE: Identifies confirmed release sites where DTSC is involved in remediation, either in a lead or oversight capacity. These confirmed release sites are generally high-priority and high potential risk.

A review of the RESPONSE list, as provided by EDR, has revealed that there is 1 RESPONSE site within approximately 1 mile of the target property.

<u>Equal/Higher Elevation</u>	<u>Address</u>	<u>Direction / Distance</u>	<u>Map ID</u>	<u>Page</u>
<i>COSTA MESA AIR NATIO</i> Database: RESPONSE, Date of Government Version: 07/24/2023	<i>S OF PRESIDIO DR & W</i>	<i>S 1/2 - 1 (0.946 mi.)</i>	<i>74</i>	<i>336</i>

EXECUTIVE SUMMARY

AWP Facility Id: 30970004

Status: Active

Facility Id: 30970004

Lists of state- and tribal hazardous waste facilities

ENVIROSTOR: The Department of Toxic Substances Control's (DTSC's) Site Mitigation and Brownfields Reuse Program's (SMBRP's) EnviroStor database identifies sites that have known contamination or sites for which there may be reasons to investigate further. The database includes the following site types: Federal Superfund sites (National Priorities List (NPL)); State Response, including Military Facilities and State Superfund; Voluntary Cleanup; and School sites. EnviroStor provides similar information to the information that was available in CalSites, and provides additional site information, including, but not limited to, identification of formerly-contaminated properties that have been released for reuse, properties where environmental deed restrictions have been recorded to prevent inappropriate land uses, and risk characterization information that is used to assess potential impacts to public health and the environment at contaminated sites.

A review of the ENVIROSTOR list, as provided by EDR, and dated 07/24/2023 has revealed that there are 4 ENVIROSTOR sites within approximately 1 mile of the target property.

<u>Equal/Higher Elevation</u>	<u>Address</u>	<u>Direction / Distance</u>	<u>Map ID</u>	<u>Page</u>
EXOTIC MATERIAL INC Facility Id: 30280530 Status: Refer: Other Agency	2930 BRISTOL ST	SSE 1/2 - 1 (0.602 mi.)	72	333
FRYE & SMITH, INC. Facility Id: 71002615 Status: No Further Action	150 E. BAKER STREET	ESE 1/2 - 1 (0.801 mi.)	73	335
COSTA MESA AIR NATIO Facility Id: 30970004 Status: Active	S OF PRESIDIO DR & W	S 1/2 - 1 (0.946 mi.)	74	336
CERADYNE INC Facility Id: 71002835 Status: Inactive - Needs Evaluation	3169 REDHILL AVE	ESE 1/2 - 1 (0.984 mi.)	75	344

Lists of state and tribal leaking storage tanks

LUST: Leaking Underground Storage Tank (LUST) Sites included in GeoTracker. GeoTracker is the Water Boards data management system for sites that impact, or have the potential to impact, water quality in California, with emphasis on groundwater.

A review of the LUST list, as provided by EDR, has revealed that there are 23 LUST sites within approximately 0.5 miles of the target property.

<u>Equal/Higher Elevation</u>	<u>Address</u>	<u>Direction / Distance</u>	<u>Map ID</u>	<u>Page</u>
UNOCAL S S #5297 Database: ORANGE CO. LUST, Date of Government Version: 05/15/2023 Database: LUST REG 8, Date of Government Version: 02/14/2005 Database: LUST, Date of Government Version: 09/05/2023	3067 BRISTOL	SE 1/4 - 1/2 (0.307 mi.)	F42	98

EXECUTIVE SUMMARY

Status: Completed - Case Closed
 Facility Id: 86UT040
 Facility Status: Case Closed
 Global Id: T0605900345
 Global ID: T0605900345

HILTON COSTA MESA **3050 BRISTOL ST** **SE 1/4 - 1/2 (0.337 mi.)** **F44** **151**
 Database: ORANGE CO. LUST, Date of Government Version: 05/15/2023
 Facility Id: 17UT001

HILTON COSTA MESA **3050 BRISTOL STREET** **SE 1/4 - 1/2 (0.337 mi.)** **F45** **162**
 Database: LUST, Date of Government Version: 09/05/2023
 Status: Open - Site Assessment
 Global Id: T10000010923

SHELL OIL **3045 BRISTOL** **SE 1/4 - 1/2 (0.338 mi.)** **F47** **169**
 Database: ORANGE CO. LUST, Date of Government Version: 05/15/2023
 Database: LUST REG 8, Date of Government Version: 02/14/2005
 Database: LUST, Date of Government Version: 09/05/2023
 Status: Completed - Case Closed
 Facility Id: 90UT120
 Facility Status: Case Closed
 Global Id: T0605901151
 Global ID: T0605901151

COSTA MESA FIRE DEPT **800 BAKER** **S 1/4 - 1/2 (0.347 mi.)** **49** **176**
 Database: ORANGE CO. LUST, Date of Government Version: 05/15/2023
 Database: LUST REG 8, Date of Government Version: 02/14/2005
 Database: LUST, Date of Government Version: 09/05/2023
 Status: Completed - Case Closed
 Facility Id: 87UT133
 Facility Status: Case Closed
 Global Id: T0605900480
 Global ID: T0605900480

CHEVRON #9-1660 **3048 BRISTOL STREET** **SE 1/4 - 1/2 (0.367 mi.)** **G50** **180**
 Database: LUST REG 8, Date of Government Version: 02/14/2005
 Facility Status: Preliminary site assessment underway
 Global ID: T0605933179

CHEVRON #9-1660 **3048 BRISTOL ST** **SE 1/4 - 1/2 (0.367 mi.)** **G51** **181**
 Database: ORANGE CO. LUST, Date of Government Version: 05/15/2023
 Facility Id: 04UT001

CHEVRON STATION NO 9 **3048 BRISTOL ST** **SE 1/4 - 1/2 (0.367 mi.)** **G52** **182**
 Database: ORANGE CO. LUST, Date of Government Version: 05/15/2023
 Database: LUST REG 8, Date of Government Version: 02/14/2005
 Database: LUST, Date of Government Version: 09/05/2023
 Status: Completed - Case Closed
 Facility Id: 95UT051
 Facility Status: Case Closed
 Global Id: T0605901898
 Global Id: T0605933179
 Global ID: T0605901898

THRIFTY OIL # 151 **751 BAKER** **SSE 1/4 - 1/2 (0.405 mi.)** **I55** **192**
 Database: ORANGE CO. LUST, Date of Government Version: 05/15/2023
 Database: LUST REG 8, Date of Government Version: 02/14/2005
 Database: LUST, Date of Government Version: 09/05/2023
 Status: Open - Site Assessment

EXECUTIVE SUMMARY

Facility Id: 85UT131
 Facility Status: Remedial action (cleanup) Underway
 Global Id: T0605900509
 Global ID: T0605900509

FLINTRIDGE LANDSCAPE **2973 RANDOLPH AVE** **SSE 1/4 - 1/2 (0.439 mi.)** **I56** **202**

Database: ORANGE CO. LUST, Date of Government Version: 05/15/2023
 Database: LUST REG 8, Date of Government Version: 02/14/2005
 Database: LUST, Date of Government Version: 09/05/2023
 Status: Completed - Case Closed
 Facility Id: 89UT133
 Facility Status: Case Closed
 Global Id: T0605901002
 Global ID: T0605901002

RUSSELL PROPERTY **2972 CENTURY** **SSE 1/4 - 1/2 (0.444 mi.)** **H59** **216**

Database: ORANGE CO. LUST, Date of Government Version: 05/15/2023
 Database: LUST REG 8, Date of Government Version: 02/14/2005
 Database: LUST, Date of Government Version: 09/05/2023
 Status: Completed - Case Closed
 Facility Id: 90UT193
 Facility Status: Case Closed
 Global Id: T0605901235
 Global ID: T0605901235

G AND M OIL 21 **2995 BRISTOL** **SSE 1/4 - 1/2 (0.453 mi.)** **K60** **219**

Database: ORANGE CO. LUST, Date of Government Version: 05/15/2023
 Database: LUST REG 8, Date of Government Version: 02/14/2005
 Database: LUST, Date of Government Version: 09/05/2023
 Status: Open - Verification Monitoring
 Facility Id: 95UT068
 Facility Status: Remedial action (cleanup) Underway
 Global Id: T0605901918
 Global ID: T0605901918

NEWPORT- MESA UNIFIE **2985 BEAR** **SSW 1/4 - 1/2 (0.479 mi.)** **L63** **277**

Database: LUST REG 8, Date of Government Version: 02/14/2005
 Facility Status: Case Closed
 Global Id: T0605901112

NEWPORT MESA UNIFIED **2985 BEAR ST** **SSW 1/4 - 1/2 (0.479 mi.)** **L64** **300**

Database: ORANGE CO. LUST, Date of Government Version: 05/15/2023
 Database: LUST, Date of Government Version: 09/05/2023
 Status: Open - Site Assessment
 Facility Id: 97UT021
 Global Id: T0605902072

NEWPORT- MESA UNIFIE **2985 BEAR** **SSW 1/4 - 1/2 (0.479 mi.)** **L65** **310**

Database: LUST, Date of Government Version: 09/05/2023
 Status: Completed - Case Closed
 Global Id: T0605901112

NEWPORT- MESA UNIFIE **2985 BEAR ST** **SSW 1/4 - 1/2 (0.479 mi.)** **L67** **314**

Database: ORANGE CO. LUST, Date of Government Version: 05/15/2023
 Facility Id: 90UT064

NEWPORT MESA UNIFIED **2985A BEAR** **SSW 1/4 - 1/2 (0.479 mi.)** **L68** **314**

Database: LUST REG 8, Date of Government Version: 02/14/2005
 Facility Status: Pollution Characterization
 Global ID: T0605902072

WADE FAMILY TRUST/AR **2990 BRISTOL ST** **SE 1/4 - 1/2 (0.481 mi.)** **K69** **315**

Database: ORANGE CO. LUST, Date of Government Version: 05/15/2023
 Database: LUST REG 8, Date of Government Version: 02/14/2005
 Database: LUST, Date of Government Version: 09/05/2023

EXECUTIVE SUMMARY

Status: Completed - Case Closed
 Facility Id: 88UT072
 Facility Status: Case Closed
 Global Id: T0605900663
 Global ID: T0605900663

SO COAST IMPORT AUTO **2956 RANDOLPH AVE** **SSE 1/4 - 1/2 (0.485 mi.)** **M70** **324**
 Database: LUST, Date of Government Version: 09/05/2023
 Status: Completed - Case Closed
 Global Id: T0605901820

GRAHAM BROTHERS **2956 RANDOLPH** **SSE 1/4 - 1/2 (0.485 mi.)** **M71** **331**
 Database: ORANGE CO. LUST, Date of Government Version: 05/15/2023
 Database: LUST REG 8, Date of Government Version: 02/14/2005
 Facility Id: 94UT065
 Facility Status: Case Closed
 Global ID: T0605901820

<u>Lower Elevation</u>	<u>Address</u>	<u>Direction / Distance</u>	<u>Map ID</u>	<u>Page</u>
SHUWA CORPORATION OF Database: ORANGE CO. LUST, Date of Government Version: 05/15/2023 Database: LUST REG 8, Date of Government Version: 02/14/2005 Database: LUST, Date of Government Version: 09/05/2023 Status: Completed - Case Closed Facility Id: 89UT173 Facility Status: Case Closed Global Id: T0605900829 Global ID: T0605900829	3200 BRISTOL ST	ENE 1/4 - 1/2 (0.310 mi.)	43	146
SOUTHERN CALIFORNIA Database: ORANGE CO. LUST, Date of Government Version: 05/15/2023 Facility Id: 88UT015	3333 BRISTOL ST	NNE 1/4 - 1/2 (0.444 mi.)	J57	208
SEARS ROEBUCK AND CO Database: LUST REG 8, Date of Government Version: 02/14/2005 Database: LUST, Date of Government Version: 09/05/2023 Status: Completed - Case Closed Facility Status: Case Closed Global Id: T0605900596 Global ID: T0605900596	3333 BRISTOL	NNE 1/4 - 1/2 (0.444 mi.)	J58	212

CPS-SLIC: Cleanup Program Sites (CPS; also known as Site Cleanups [SC] and formerly known as Spills, Leaks, Investigations, and Cleanups [SLIC] sites) included in GeoTracker. GeoTracker is the Water Boards data management system for sites that impact, or have the potential to impact, water quality in California, with emphasis on groundwater.

A review of the CPS-SLIC list, as provided by EDR, has revealed that there are 3 CPS-SLIC sites within approximately 0.5 miles of the target property.

<u>Equal/Higher Elevation</u>	<u>Address</u>	<u>Direction / Distance</u>	<u>Map ID</u>	<u>Page</u>
55/PAULARINO FUEL SP Database: CPS-SLIC, Date of Government Version: 09/05/2023 Global Id: T10000020514 Facility Status: Completed - Case Closed	0 PAULARINO AVE	S 1/4 - 1/2 (0.277 mi.)	41	97
V & M CLEANERS Database: CPS-SLIC, Date of Government Version: 09/05/2023	3033 BRISTOL ST	SE 1/4 - 1/2 (0.341 mi.)	48	174

EXECUTIVE SUMMARY

Global Id: T10000017685

Facility Status: Completed - Case Closed

WADE FAMILY TRUST/AR

2990 BRISTOL ST

SE 1/4 - 1/2 (0.481 mi.)

K69

315

Database: CPS-SLIC, Date of Government Version: 09/05/2023

Global Id: T10000017992

Facility Status: Completed - Case Closed

ADDITIONAL ENVIRONMENTAL RECORDS

Local Lists of Hazardous waste / Contaminated Sites

HIST Cal-Sites: Formerly known as ASPIS, this database contains both known and potential hazardous substance sites. The source is the California Department of Toxic Substance Control. No longer updated by the state agency. It has been replaced by ENVIROSTOR.

A review of the HIST Cal-Sites list, as provided by EDR, and dated 08/08/2005 has revealed that there is 1 HIST Cal-Sites site within approximately 1 mile of the target property.

<u>Equal/Higher Elevation</u>	<u>Address</u>	<u>Direction / Distance</u>	<u>Map ID</u>	<u>Page</u>
COSTA MESA AIR NATIO	S OF PRESIDIO DR & W	S 1/2 - 1 (0.946 mi.)	74	336

CERS HAZ WASTE: List of sites in the California Environmental Protection Agency (CalEPA) Regulated Site Portal which fall under the Hazardous Chemical Management, Hazardous Waste Onsite Treatment, Household Hazardous Waste Collection, Hazardous Waste Generator, and RCRA LQ HW Generator programs.

A review of the CERS HAZ WASTE list, as provided by EDR, and dated 07/17/2023 has revealed that there are 3 CERS HAZ WASTE sites within approximately 0.25 miles of the target property.

<u>Lower Elevation</u>	<u>Address</u>	<u>Direction / Distance</u>	<u>Map ID</u>	<u>Page</u>
BEST BUY CO.	901 S COAST DR	NW 1/8 - 1/4 (0.194 mi.)	E27	55
OLD NAVY 5673	901 S COAST DR	NW 1/8 - 1/4 (0.194 mi.)	E29	63
JARED THE GALLERIA O	901 S COAST DR	NW 1/8 - 1/4 (0.194 mi.)	E33	73

Local Lists of Registered Storage Tanks

HIST UST: Historical UST Registered Database.

A review of the HIST UST list, as provided by EDR, and dated 10/15/1990 has revealed that there is 1 HIST UST site within approximately 0.25 miles of the target property.

<u>Lower Elevation</u>	<u>Address</u>	<u>Direction / Distance</u>	<u>Map ID</u>	<u>Page</u>
ORANGE GROVE Facility Id: 00000031288	755 OLYMPIC	E 1/8 - 1/4 (0.126 mi.)	15	30

EXECUTIVE SUMMARY

Other Ascertainable Records

RCRA NonGen / NLR: RCRAInfo is EPA's comprehensive information system, providing access to data supporting the Resource Conservation and Recovery Act (RCRA) of 1976 and the Hazardous and Solid Waste Amendments (HSWA) of 1984. The database includes selective information on sites which generate, transport, store, treat and/or dispose of hazardous waste as defined by the Resource Conservation and Recovery Act (RCRA). Non-Generators do not presently generate hazardous waste.

A review of the RCRA NonGen / NLR list, as provided by EDR, and dated 07/24/2023 has revealed that there are 26 RCRA NonGen / NLR sites within approximately 0.25 miles of the target property.

<u>Equal/Higher Elevation</u>	<u>Address</u>	<u>Direction / Distance</u>	<u>Map ID</u>	<u>Page</u>
TAMARA STEINHILBER EPA ID:: CAC003177650 EPA ID:: CAC003159564	787 OLYMPIC AVE	E 0 - 1/8 (0.054 mi.)	11	21
JANE MARCHIORLANTTE EPA ID:: CAC002991739	775 HUDSON AVE	ESE 0 - 1/8 (0.071 mi.)	12	23
CORIE JOHNSON EPA ID:: CAC003146627	3117 PLATTE DRIVE	SE 0 - 1/8 (0.075 mi.)	13	25
CHIP GOING EPA ID:: CAC003022975	3088 PLATTE DRIVE	SSE 1/8 - 1/4 (0.139 mi.)	B16	30
JOSEPH EMER EPA ID:: CAC003166051	3107 YELLOWSTONE DR.	SE 1/8 - 1/4 (0.142 mi.)	C17	32
JOSEPH EMER EPA ID:: CAC003165666	3107 YELLOWSTONE DR	SE 1/8 - 1/4 (0.142 mi.)	C18	35
JILL KING EPA ID:: CAC002972112	908 MACKENZIE	W 1/8 - 1/4 (0.142 mi.)	19	37
BRTIS MATTHEW & KATH EPA ID:: CAC003125439	3089 ROANOKE LN	SSE 1/8 - 1/4 (0.143 mi.)	B20	39
ABIE CHEHADE EPA ID:: CAC003125060	3074 YUKON AVE	SW 1/8 - 1/4 (0.158 mi.)	21	41
JENNIFER KOMORI EPA ID:: CAC003121730	3039 YUKON AVE	SSW 1/8 - 1/4 (0.175 mi.)	22	44
JENNIFER KOMORI EPA ID:: CAC003121996	3093 YUKON AVENUE	WSW 1/8 - 1/4 (0.189 mi.)	D24	48
MIKE THURMAN EPA ID:: CAC003006640	782 PAULARINO AVE	SSE 1/8 - 1/4 (0.198 mi.)	37	88
GRACE SOHN STAMPA EPA ID:: CAC003144735	3109 YUKON AVE	WSW 1/8 - 1/4 (0.209 mi.)	D38	90
PANIZ NAHIDI EPA ID:: CAC003135963	814 JENNIFER LANE	S 1/8 - 1/4 (0.219 mi.)	39	92
ELNA GUEVARA EPA ID:: CAC003127507	3082 TRINITY DR	SE 1/8 - 1/4 (0.235 mi.)	40	94
<u>Lower Elevation</u>	<u>Address</u>	<u>Direction / Distance</u>	<u>Map ID</u>	<u>Page</u>
DON SANDERS EPA ID:: CAC003142323	900 TANANA PL	WNW 0 - 1/8 (0.124 mi.)	14	27
MARY & RAYMOND CULLE	3164 YELLOWSTONE DR	E 1/8 - 1/4 (0.181 mi.)	23	46

EXECUTIVE SUMMARY

EPA ID:: CAC003137417				
NORDSTROM #338 METRO	901 S COAST DR	NW 1/8 - 1/4 (0.194 mi.)	E25	50
EPA ID:: CAL000416900				
JARED THE GALLERIA O	901 S COAST DR STE H	NW 1/8 - 1/4 (0.194 mi.)	E26	53
EPA ID:: CAL000404252				
BEST BUY STORE #119	901 S COAST DR	NW 1/8 - 1/4 (0.194 mi.)	E28	61
EPA ID:: CAL000425992				
MARSHALLS 0696	901 S COAST DR	NW 1/8 - 1/4 (0.194 mi.)	E30	66
EPA ID:: CAL000401894				
OLD NAVY 5673	901 S COAST DR	NW 1/8 - 1/4 (0.194 mi.)	E31	69
EPA ID:: CAL000443723				
SAKS & COMPANY LLC D	901 S COAST DR	NW 1/8 - 1/4 (0.194 mi.)	E32	71
EPA ID:: CAL000470942				
SAKS OFF 5TH	901 SOUTH COAST DR.	NW 1/8 - 1/4 (0.194 mi.)	E34	81
EPA ID:: CAC003185741				
SAKS FIFTH AVENUE OF	901 SOUTH COAST DR.	NW 1/8 - 1/4 (0.194 mi.)	E35	83
EPA ID:: CAC003132863				
METRO POINTE RETAIL	901 S COAST DR	NW 1/8 - 1/4 (0.194 mi.)	E36	85
EPA ID:: CAL000356435				

Cortese: The sites for the list are designated by the State Water Resource Control Board (LUST), the Integrated Waste Board (SWF/LS), and the Department of Toxic Substances Control (Cal-Sites).

A review of the Cortese list, as provided by EDR, and dated 09/19/2023 has revealed that there are 15 Cortese sites within approximately 0.5 miles of the target property.

<u>Equal/Higher Elevation</u>	<u>Address</u>	<u>Direction / Distance</u>	<u>Map ID</u>	<u>Page</u>
UNOCAL S S #5297	3067 BRISTOL	SE 1/4 - 1/2 (0.307 mi.)	F42	98
Cleanup Status: COMPLETED - CASE CLOSED				
HILTON COSTA MESA	3050 BRISTOL STREET	SE 1/4 - 1/2 (0.337 mi.)	F45	162
Cleanup Status: OPEN - SITE ASSESSMENT				
SHELL OIL	3045 BRISTOL	SE 1/4 - 1/2 (0.338 mi.)	F47	169
Cleanup Status: COMPLETED - CASE CLOSED				
COSTA MESA FIRE DEPT	800 BAKER	S 1/4 - 1/2 (0.347 mi.)	49	176
Cleanup Status: COMPLETED - CASE CLOSED				
CHEVRON STATION NO 9	3048 BRISTOL ST	SE 1/4 - 1/2 (0.367 mi.)	G52	182
Cleanup Status: COMPLETED - CASE CLOSED				
THRIFTY OIL # 151	751 BAKER	SSE 1/4 - 1/2 (0.405 mi.)	I55	192
Cleanup Status: OPEN - SITE ASSESSMENT				
FLINTRIDGE LANDSCAPE	2973 RANDOLPH AVE	SSE 1/4 - 1/2 (0.439 mi.)	I56	202
Cleanup Status: COMPLETED - CASE CLOSED				
RUSSELL PROPERTY	2972 CENTURY	SSE 1/4 - 1/2 (0.444 mi.)	H59	216
Cleanup Status: COMPLETED - CASE CLOSED				
G AND M OIL 21	2995 BRISTOL	SSE 1/4 - 1/2 (0.453 mi.)	K60	219
Cleanup Status: OPEN - VERIFICATION MONITORING				
NEWPORT- MESA UNIFIE	2985 BEAR	SSW 1/4 - 1/2 (0.479 mi.)	L63	277

EXECUTIVE SUMMARY

Cleanup Status: COMPLETED - CASE CLOSED

NEWPORT MESA UNIFIED **2985 BEAR ST** **SSW 1/4 - 1/2 (0.479 mi.)** **L64** **300**

Cleanup Status: OPEN - SITE ASSESSMENT

WADE FAMILY TRUST/AR **2990 BRISTOL ST** **SE 1/4 - 1/2 (0.481 mi.)** **K69** **315**

Cleanup Status: COMPLETED - CASE CLOSED

GRAHAM BROTHERS **2956 RANDOLPH** **SSE 1/4 - 1/2 (0.485 mi.)** **M71** **331**

Cleanup Status: COMPLETED - CASE CLOSED

<u>Lower Elevation</u>	<u>Address</u>	<u>Direction / Distance</u>	<u>Map ID</u>	<u>Page</u>
SHUWA CORPORATION OF	3200 BRISTOL ST	ENE 1/4 - 1/2 (0.310 mi.)	43	146
Cleanup Status: COMPLETED - CASE CLOSED				
SEARS ROEBUCK AND CO	3333 BRISTOL	NNE 1/4 - 1/2 (0.444 mi.)	J58	212
Cleanup Status: COMPLETED - CASE CLOSED				

HIST CORTESE: The sites for the list are designated by the State Water Resource Control Board [LUST], the Integrated Waste Board [SWF/LS], and the Department of Toxic Substances Control [CALSITES]. This listing is no longer updated by the state agency.

A review of the HIST CORTESE list, as provided by EDR, and dated 04/01/2001 has revealed that there are 12 HIST CORTESE sites within approximately 0.5 miles of the target property.

<u>Equal/Higher Elevation</u>	<u>Address</u>	<u>Direction / Distance</u>	<u>Map ID</u>	<u>Page</u>
UNOCAL S S #5297 Reg Id: 083000430T	3067 BRISTOL	SE 1/4 - 1/2 (0.307 mi.)	F42	98
SHELL (1818-1101) Reg Id: 083001510T	3045 BRISTOL	SE 1/4 - 1/2 (0.338 mi.)	F46	166
CHEVRON #9-1660 Reg Id: 083002751T	3048 BRISTOL ST	SE 1/4 - 1/2 (0.367 mi.)	G51	181
CHEVRON STATION NO 9 Reg Id: 083000926T	3048 BRISTOL ST	SE 1/4 - 1/2 (0.367 mi.)	G52	182
RUSSEL PROPERTY /CUS Reg Id: 083001627T	2972	S 1/4 - 1/2 (0.403 mi.)	H53	191
THRIFTY OIL #151 Reg Id: 083000637T	751	SSE 1/4 - 1/2 (0.404 mi.)	I54	191
FLINTRIDGE LANDSCAPE Reg Id: 083001310T	2973 RANDOLPH AVE	SSE 1/4 - 1/2 (0.439 mi.)	I56	202
G & M OIL CO #21 Reg Id: 083002785T	2995 BRISTOL ST	SSE 1/4 - 1/2 (0.453 mi.)	K61	230
NEWPORT- MESA UNIFIE Reg Id: 083001465T	2985 BEAR	SSW 1/4 - 1/2 (0.479 mi.)	L63	277
NEWPORT-MESA USD Reg Id: 083003038T	2985 A	SSW 1/4 - 1/2 (0.479 mi.)	L66	312
SO COAST IMPORT AUTO Reg Id: 083002611T	2956 RANDOLPH AVE	SSE 1/4 - 1/2 (0.485 mi.)	M70	324
Lower Elevation	Address	Direction / Distance	Map ID	Page
SHUWA CORPORATION OF	3200 BRISTOL ST	ENE 1/4 - 1/2 (0.310 mi.)	43	146

EXECUTIVE SUMMARY

Reg Id: 083001048T

Notify 65: Listings of all Proposition 65 incidents reported to counties by the State Water Resources Control Board and the Regional Water Quality Control Board. This database is no longer updated by the reporting agency.

A review of the Notify 65 list, as provided by EDR, and dated 09/07/2023 has revealed that there is 1 Notify 65 site within approximately 1 mile of the target property.

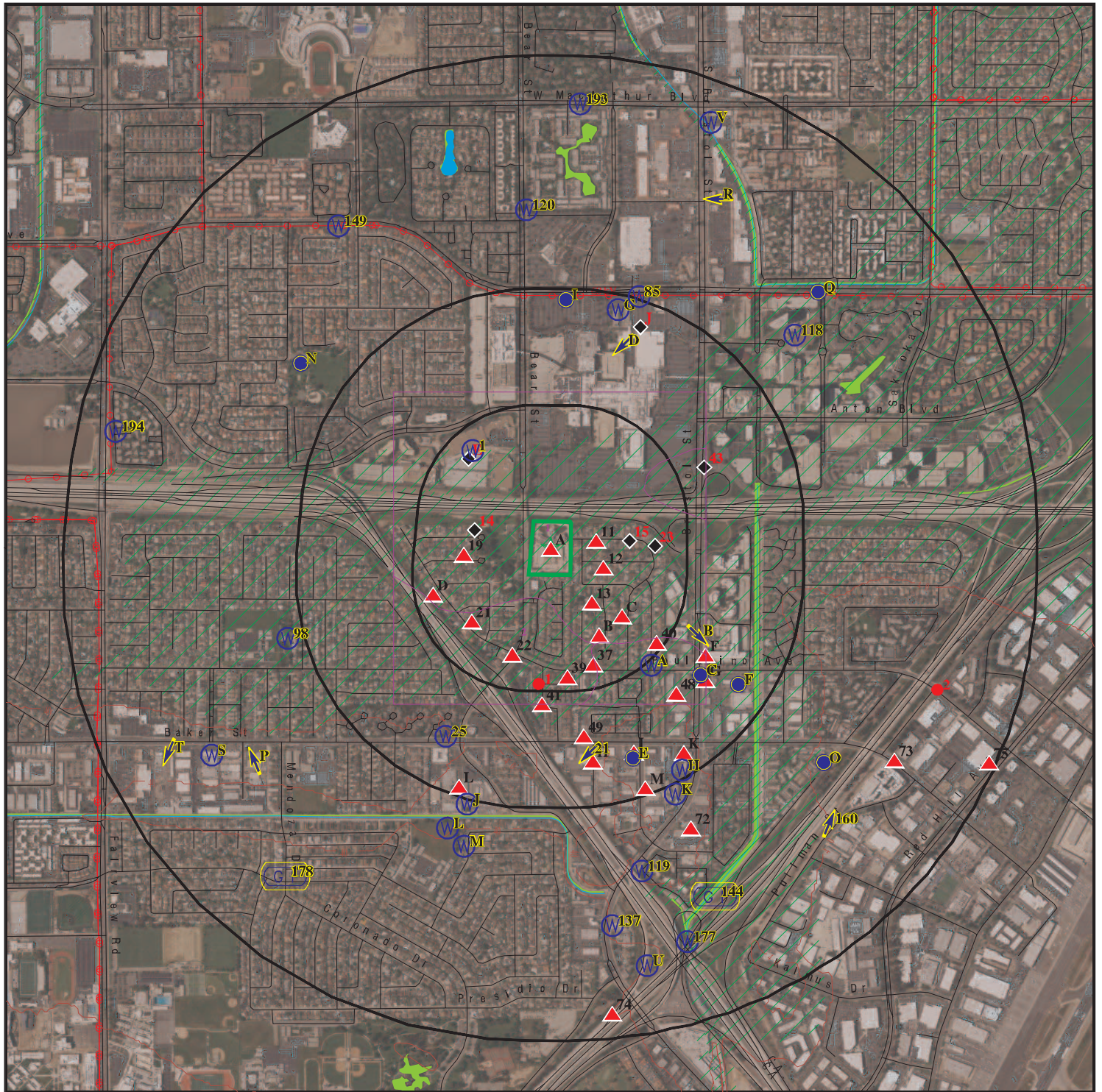
<u>Equal/Higher Elevation</u>	<u>Address</u>	<u>Direction / Distance</u>	<u>Map ID</u>	<u>Page</u>
<i>SHELL OIL</i>	<i>3045 BRISTOL</i>	<i>SE 1/4 - 1/2 (0.338 mi.)</i>	<i>F47</i>	<i>169</i>

EXECUTIVE SUMMARY

Due to poor or inadequate address information, the following sites were not mapped. Count: 5 records.

<u>Site Name</u>	<u>Database(s)</u>
ASTRO OIL SERVICE STATION	LUST, HIST CORTESE
DOLLAR RENTAL CAR	LUST
SAKIOKA FARMS	CPS-SLIC
BRISTOL PLAZA CALIF CLEANERS	CPS-SLIC
SUNFLOWER PLAZA METRO CLEANERS	CPS-SLIC

OVERVIEW MAP - 07519157.2R



Target Property

Sites at elevations higher than or equal to the target property

Sites at elevations lower than the target property

Manufactured Gas Plants

National Priority List Sites

Dept. Defense Sites

Indian Reservations BIA

Power transmission lines

Special Flood Hazard Area (1%)

0.2% Annual Chance Flood Hazard

National Wetland Inventory

State Wetlands

Areas of Concern

This report includes Interactive Map Layers to display and/or hide map information. The legend includes only those icons for the default map view.

SITE NAME: 3150 Bear St
ADDRESS: 3150 Bear Street
Costa Mesa CA 92626
LAT/LONG: 33.686146 / 117.891092

CLIENT: Hillmann Environmental Co.
CONTACT: Kofi Bonner
INQUIRY #: 07519157.2r
DATE: December 12, 2023 4:05 pm

DETAIL MAP - 07519157.2R



Target Property

Sites at elevations higher than or equal to the target property

Sites at elevations lower than the target property

Manufactured Gas Plants

Sensitive Receptors

National Priority List Sites

Dept. Defense Sites

Indian Reservations BIA

Special Flood Hazard Area (1%)

0.2% Annual Chance Flood Hazard

Areas of Concern

This report includes Interactive Map Layers to display and/or hide map information. The legend includes only those icons for the default map view.

SITE NAME: 3150 Bear St
ADDRESS: 3150 Bear Street
Costa Mesa CA 92626
LAT/LONG: 33.686146 / 117.891092

CLIENT: Hillmann Environmental Co.
CONTACT: Kofi Bonner
INQUIRY #: 07519157.2r
DATE: December 12, 2023 4:08 pm

MAP FINDINGS SUMMARY

Database	Search Distance (Miles)	Target Property	< 1/8	1/8 - 1/4	1/4 - 1/2	1/2 - 1	> 1	Total Plotted
STANDARD ENVIRONMENTAL RECORDS								
<i>Lists of Federal NPL (Superfund) sites</i>								
NPL	1.000		0	0	0	0	NR	0
Proposed NPL	1.000		0	0	0	0	NR	0
NPL LIENS	1.000		0	0	0	0	NR	0
<i>Lists of Federal Delisted NPL sites</i>								
Delisted NPL	1.000		0	0	0	0	NR	0
<i>Lists of Federal sites subject to CERCLA removals and CERCLA orders</i>								
FEDERAL FACILITY	0.500		0	0	0	NR	NR	0
SEMS	0.500		0	0	0	NR	NR	0
<i>Lists of Federal CERCLA sites with NFRAP</i>								
SEMS-ARCHIVE	0.500		0	0	1	NR	NR	1
<i>Lists of Federal RCRA facilities undergoing Corrective Action</i>								
CORRACTS	1.000		0	0	0	0	NR	0
<i>Lists of Federal RCRA TSD facilities</i>								
RCRA-TSDF	0.500		0	0	0	NR	NR	0
<i>Lists of Federal RCRA generators</i>								
RCRA-LQG	0.250		0	0	NR	NR	NR	0
RCRA-SQG	0.250		0	0	NR	NR	NR	0
RCRA-VSQG	0.250		0	0	NR	NR	NR	0
<i>Federal institutional controls / engineering controls registries</i>								
LUCIS	0.500		0	0	0	NR	NR	0
US ENG CONTROLS	0.500		0	0	0	NR	NR	0
US INST CONTROLS	0.500		0	0	0	NR	NR	0
<i>Federal ERNS list</i>								
ERNS	0.001		0	NR	NR	NR	NR	0
<i>Lists of state- and tribal (Superfund) equivalent sites</i>								
RESPONSE	1.000		0	0	0	1	NR	1
<i>Lists of state- and tribal hazardous waste facilities</i>								
ENVIROSTOR	1.000		0	0	0	4	NR	4
<i>Lists of state and tribal landfills and solid waste disposal facilities</i>								
SWF/LF	0.500		0	0	0	NR	NR	0

MAP FINDINGS SUMMARY

Database	Search Distance (Miles)	Target Property	< 1/8	1/8 - 1/4	1/4 - 1/2	1/2 - 1	> 1	Total Plotted
<i>Lists of state and tribal leaking storage tanks</i>								
LUST	0.500		0	0	23	NR	NR	23
INDIAN LUST	0.500		0	0	0	NR	NR	0
CPS-SLIC	0.500		0	0	3	NR	NR	3
<i>Lists of state and tribal registered storage tanks</i>								
FEMA UST	0.250		0	0	NR	NR	NR	0
UST	0.250	1	0	0	NR	NR	NR	1
AST	0.250		0	0	NR	NR	NR	0
INDIAN UST	0.250		0	0	NR	NR	NR	0
<i>Lists of state and tribal voluntary cleanup sites</i>								
VCP	0.500		0	0	0	NR	NR	0
INDIAN VCP	0.500		0	0	0	NR	NR	0
<i>Lists of state and tribal brownfield sites</i>								
BROWNFIELDS	0.500		0	0	0	NR	NR	0
<u>ADDITIONAL ENVIRONMENTAL RECORDS</u>								
<i>Local Brownfield lists</i>								
US BROWNFIELDS	0.500		0	0	0	NR	NR	0
<i>Local Lists of Landfill / Solid Waste Disposal Sites</i>								
WMUDS/SWAT	0.500		0	0	0	NR	NR	0
SWRCY	0.500		0	0	0	NR	NR	0
HAULERS	0.001		0	NR	NR	NR	NR	0
INDIAN ODI	0.500		0	0	0	NR	NR	0
DEBRIS REGION 9	0.500		0	0	0	NR	NR	0
ODI	0.500		0	0	0	NR	NR	0
IHS OPEN DUMPS	0.500		0	0	0	NR	NR	0
<i>Local Lists of Hazardous waste / Contaminated Sites</i>								
US HIST CDL	0.001		0	NR	NR	NR	NR	0
HIST Cal-Sites	1.000		0	0	0	1	NR	1
SCH	0.250		0	0	NR	NR	NR	0
CDL	0.001		0	NR	NR	NR	NR	0
Toxic Pits	1.000		0	0	0	0	NR	0
CERS HAZ WASTE	0.250		0	3	NR	NR	NR	3
US CDL	0.001		0	NR	NR	NR	NR	0
<i>Local Lists of Registered Storage Tanks</i>								
SWEEPS UST	0.250		0	0	NR	NR	NR	0
HIST UST	0.250		0	1	NR	NR	NR	1
CA FID UST	0.250		0	0	NR	NR	NR	0
CERS TANKS	0.250		0	0	NR	NR	NR	0
<i>Local Land Records</i>								
LIENS	0.001		0	NR	NR	NR	NR	0

MAP FINDINGS SUMMARY

Database	Search Distance (Miles)	Target Property	< 1/8	1/8 - 1/4	1/4 - 1/2	1/2 - 1	> 1	Total Plotted
LIENS 2	0.001		0	NR	NR	NR	NR	0
DEED	0.500		0	0	0	NR	NR	0
Records of Emergency Release Reports								
HMIRS	0.001		0	NR	NR	NR	NR	0
CHMIRS	0.001		0	NR	NR	NR	NR	0
LDS	0.001		0	NR	NR	NR	NR	0
MCS	0.001		0	NR	NR	NR	NR	0
Orange Co. Industrial Site	0.001		0	NR	NR	NR	NR	0
SPILLS 90	0.001		0	NR	NR	NR	NR	0
Other Ascertainable Records								
RCRA NonGen / NLR	0.250	2	4	22	NR	NR	NR	28
FUDS	1.000		0	0	0	0	NR	0
DOD	1.000		0	0	0	0	NR	0
SCRD DRYCLEANERS	0.500		0	0	0	NR	NR	0
US FIN ASSUR	0.001		0	NR	NR	NR	NR	0
EPA WATCH LIST	0.001		0	NR	NR	NR	NR	0
2020 COR ACTION	0.250		0	0	NR	NR	NR	0
TSCA	0.001		0	NR	NR	NR	NR	0
TRIS	0.001		0	NR	NR	NR	NR	0
SSTS	0.001		0	NR	NR	NR	NR	0
ROD	1.000		0	0	0	0	NR	0
RMP	0.001		0	NR	NR	NR	NR	0
RAATS	0.001		0	NR	NR	NR	NR	0
PRP	0.001		0	NR	NR	NR	NR	0
PADS	0.001		0	NR	NR	NR	NR	0
ICIS	0.001		0	NR	NR	NR	NR	0
FTTS	0.001		0	NR	NR	NR	NR	0
MLTS	0.001		0	NR	NR	NR	NR	0
COAL ASH DOE	0.001		0	NR	NR	NR	NR	0
COAL ASH EPA	0.500		0	0	0	NR	NR	0
PCB TRANSFORMER	0.001		0	NR	NR	NR	NR	0
RADINFO	0.001		0	NR	NR	NR	NR	0
HIST FTTS	0.001		0	NR	NR	NR	NR	0
DOT OPS	0.001		0	NR	NR	NR	NR	0
CONSENT	1.000		0	0	0	0	NR	0
INDIAN RESERV	1.000		0	0	0	0	NR	0
FUSRAP	1.000		0	0	0	0	NR	0
UMTRA	0.500		0	0	0	NR	NR	0
LEAD SMELTERS	0.001		0	NR	NR	NR	NR	0
US AIRS	0.001		0	NR	NR	NR	NR	0
US MINES	0.250		0	0	NR	NR	NR	0
ABANDONED MINES	0.250		0	0	NR	NR	NR	0
MINES MRDS	0.250		0	0	NR	NR	NR	0
FINDS	0.001	2	0	NR	NR	NR	NR	2
UXO	1.000		0	0	0	0	NR	0
ECHO	0.001	2	0	NR	NR	NR	NR	2
DOCKET HWC	0.001		0	NR	NR	NR	NR	0
FUELS PROGRAM	0.250		0	0	NR	NR	NR	0
PFAS NPL	0.250		0	0	NR	NR	NR	0

MAP FINDINGS SUMMARY

Database	Search Distance (Miles)	Target Property	< 1/8	1/8 - 1/4	1/4 - 1/2	1/2 - 1	> 1	Total Plotted
PFAS FEDERAL SITES	0.250		0	0	NR	NR	NR	0
PFAS TSCA	0.250		0	0	NR	NR	NR	0
PFAS TRIS	0.250		0	0	NR	NR	NR	0
PFAS RCRA MANIFEST	0.250		0	0	NR	NR	NR	0
PFAS ATSDR	0.250		0	0	NR	NR	NR	0
PFAS WQP	0.250		0	0	NR	NR	NR	0
PFAS NPDES	0.250		0	0	NR	NR	NR	0
PFAS ECHO	0.250		0	0	NR	NR	NR	0
PFAS ECHO FIRE TRAINING	0.250		0	0	NR	NR	NR	0
PFAS PART 139 AIRPORT	0.250		0	0	NR	NR	NR	0
AQUEOUS FOAM NRC	0.250		0	0	NR	NR	NR	0
BIOSOLIDS	0.001		0	NR	NR	NR	NR	0
PFAS	0.250		0	0	NR	NR	NR	0
AQUEOUS FOAM	0.250		0	0	NR	NR	NR	0
CA BOND EXP. PLAN	1.000		0	0	0	0	NR	0
CHROME PLATING	0.500		0	0	0	NR	NR	0
Cortese	0.500		0	0	15	NR	NR	15
CUPA Listings	0.250		0	0	NR	NR	NR	0
DRYCLEANERS	0.250		0	0	NR	NR	NR	0
EMI	0.001		0	NR	NR	NR	NR	0
ENF	0.001		0	NR	NR	NR	NR	0
Financial Assurance	0.001		0	NR	NR	NR	NR	0
ICE	0.001		0	NR	NR	NR	NR	0
HIST CORTESE	0.500		0	0	12	NR	NR	12
HWP	1.000		0	0	0	0	NR	0
HWT	0.250		0	0	NR	NR	NR	0
HWTS	0.001	3	0	NR	NR	NR	NR	3
HAZNET	0.001	2	0	NR	NR	NR	NR	2
MINES	0.250		0	0	NR	NR	NR	0
MWMP	0.250		0	0	NR	NR	NR	0
NPDES	0.001	1	0	NR	NR	NR	NR	1
PEST LIC	0.001		0	NR	NR	NR	NR	0
PROC	0.500		0	0	0	NR	NR	0
Notify 65	1.000		0	0	1	0	NR	1
HAZMAT	0.250		0	0	NR	NR	NR	0
UIC	0.001		0	NR	NR	NR	NR	0
UIC GEO	0.001		0	NR	NR	NR	NR	0
WASTEWATER PITS	0.500		0	0	0	NR	NR	0
WDS	0.001		0	NR	NR	NR	NR	0
WIP	0.250		0	0	NR	NR	NR	0
MILITARY PRIV SITES	0.001		0	NR	NR	NR	NR	0
PROJECT	0.001		0	NR	NR	NR	NR	0
WDR	0.001		0	NR	NR	NR	NR	0
CIWQS	0.001	1	0	NR	NR	NR	NR	1
CERS	0.001		0	NR	NR	NR	NR	0
NON-CASE INFO	0.001		0	NR	NR	NR	NR	0
OTHER OIL GAS	0.001		0	NR	NR	NR	NR	0
PROD WATER PONDS	0.001		0	NR	NR	NR	NR	0
SAMPLING POINT	0.001		0	NR	NR	NR	NR	0
WELL STIM PROJ	0.001		0	NR	NR	NR	NR	0

EDR HIGH RISK HISTORICAL RECORDS

EDR Exclusive Records

EDR MGP	1.000		0	0	0	0	NR	0
---------	-------	--	---	---	---	---	----	---

MAP FINDINGS SUMMARY

Database	Search Distance (Miles)	Target Property	< 1/8	1/8 - 1/4	1/4 - 1/2	1/2 - 1	> 1	Total Plotted
EDR Hist Auto	0.125		0	NR	NR	NR	NR	0
EDR Hist Cleaner	0.125		0	NR	NR	NR	NR	0
<u>EDR RECOVERED GOVERNMENT ARCHIVES</u>								
<i>Exclusive Recovered Govt. Archives</i>								
RGA LF	0.001		0	NR	NR	NR	NR	0
RGA LUST	0.001		0	NR	NR	NR	NR	0
- Totals --		14	4	26	55	6	0	105

NOTES:

TP = Target Property

NR = Not Requested at this Search Distance

Sites may be listed in more than one database

Map ID
Direction
Distance
Elevation

MAP FINDINGS

Site

Database(s)

EDR ID Number
EPA ID Number

A1 **TRINITY BROADCASTING NETWORK**
Target **3150 BEAR ST**
Property **COSTA MESA, CA 92626**

UST **U003778843**
N/A

Site 1 of 10 in cluster A

Actual:
33 ft.

UST:

Name: TRINITY BROADCASTING NETWORK
Address: 3150 BEAR ST
City,State,Zip: COSTA MESA, CA 92626
Facility ID: 17296
Permitting Agency: ORANGE COUNTY
CERSID: Not reported
Latitude: 33.6876834
Longitude: -117.8896477
Owner type: Not reported
Facility type: Not reported
Num of inuse ust: Not reported
Num of closed ust: Not reported
Num of oos ust: Not reported
Epa region: Not reported
Tribal lands: Not reported
Tank owner name: Not reported
Tank owner mailing address: Not reported
Tank owner mailing city: Not reported
Tank owner mailing zip: Not reported
Tank owner mailing state: Not reported
Tank operator name: Not reported
Tank operator mailing address: Not reported
Tank operator mailing city: Not reported
Tank operator mailing zip: Not reported
Tank operator mailing state: Not reported
Tankidnumber: Not reported
Tank status: Not reported
Tank configuration: Not reported
Tank closure date: Not reported
Tank installation date: Not reported
Tank num of compartments: Not reported
Tank contents: Not reported
Tank capacity gallons: Not reported
Tank type: Not reported
Tank pc construction: Not reported
Tank pwpiping construction: Not reported
Tank piping type: Not reported
Tank piping construction: Not reported
Tank sacrificial anode: Not reported
Tank cp impressed current: Not reported
Tank cp shutoff: Not reported
Tank alarms: Not reported
Tank ball float: Not reported
Tank spill bucket: Not reported

Map ID
Direction
Distance
Elevation

MAP FINDINGS

Site

Database(s)

EDR ID Number
EPA ID Number

A2
Target
Property
EFEKTA ORANGE, INC.
3150 BEAR ST
COSTA MESA, CA 92626

ECHO **1026133675**
N/A

Site 2 of 10 in cluster A

Actual:
33 ft.

ECHO:
Envid: 1026133675
Registry ID: 110070807146
DFR URL: <http://echo.epa.gov/detailed-facility-report?fid=110070807146>
Name: EFEKTA ORANGE, INC.
Address: 3150 BEAR ST
City,State,Zip: COSTA MESA, CA 92626

A3
Target
Property
ALLIANCE SOUTH COAST PROPERTIES
3150 BEAR ST
COSTA MESA, CA 92626

RCRA NonGen / NLR **1026042705**
CAC003048895

Site 3 of 10 in cluster A

Actual:
33 ft.

RCRA Listings:
Date Form Received by Agency: 20191230
Handler Name: Alliance South Coast Properties
Handler Address: 3150 BEAR ST
Handler City,State,Zip: COSTA MESA, CA 92626-2926
EPA ID: CAC003048895
Contact Name: TYLER KROPF
Contact Address: 145 VALLEY ST., UNIT 3077
Contact City,State,Zip: PASADENA, CA 91105
Contact Telephone: 949-679-2340
Contact Fax: Not reported
Contact Email: CHRISTOFFER.ABRAMSON@EF.COM
Contact Title: Not reported
EPA Region: 09
Land Type: Not reported
Federal Waste Generator Description: Not a generator, verified
Non-Notifier: Not reported
Biennial Report Cycle: Not reported
Accessibility: Not reported
Active Site Indicator: Not reported
State District Owner: Not reported
State District: Not reported
Mailing Address: 145 VALLEY ST., UNIT 3077
Mailing City,State,Zip: PASADENA, CA 91105
Owner Name: Clara Oaks Estates Llc
Owner Type: Other
Operator Name: Tyler Kropf
Operator Type: Other
Short-Term Generator Activity: No
Importer Activity: No
Mixed Waste Generator: No
Transporter Activity: No
Transfer Facility Activity: No
Recycler Activity with Storage: No
Small Quantity On-Site Burner Exemption: No
Smelting Melting and Refining Furnace Exemption: No
Underground Injection Control: No
Off-Site Waste Receipt: No
Universal Waste Indicator: No
Universal Waste Destination Facility: No

Map ID
Direction
Distance
Elevation

MAP FINDINGS

Site

Database(s)

EDR ID Number
EPA ID Number

ALLIANCE SOUTH COAST PROPERTIES (Continued)

1026042705

Federal Universal Waste:	No
Active Site State-Reg Handler:	---
Federal Facility Indicator:	Not reported
Hazardous Secondary Material Indicator:	N
Sub-Part K Indicator:	Not reported
2018 GPRA Permit Baseline:	Not on the Baseline
2018 GPRA Renewals Baseline:	Not on the Baseline
202 GPRA Corrective Action Baseline:	No
Subject to Corrective Action Universe:	No
Non-TSDFs Where RCRA CA has Been Imposed Universe:	No
Corrective Action Priority Ranking:	No NCAPS ranking
Environmental Control Indicator:	No
Institutional Control Indicator:	No
Human Exposure Controls Indicator:	N/A
Groundwater Controls Indicator:	N/A
Significant Non-Complier Universe:	No
Unaddressed Significant Non-Complier Universe:	No
Addressed Significant Non-Complier Universe:	No
Significant Non-Complier With a Compliance Schedule Universe:	No
Financial Assurance Required:	Not reported
Handler Date of Last Change:	20200210
Recognized Trader-Importer:	No
Recognized Trader-Exporter:	No
Importer of Spent Lead Acid Batteries:	No
Exporter of Spent Lead Acid Batteries:	No
Recycler Activity Without Storage:	No
Manifest Broker:	No
Sub-Part P Indicator:	No

Handler - Owner Operator:

Owner/Operator Indicator:	Owner
Owner/Operator Name:	CLARA OAKS ESTATES LLC
Legal Status:	Other
Date Became Current:	Not reported
Date Ended Current:	Not reported
Owner/Operator Address:	145 VALLEY ST., UNIT 3077
Owner/Operator City,State,Zip:	PASADENA, CA 91105
Owner/Operator Telephone:	949-679-2340
Owner/Operator Telephone Ext:	Not reported
Owner/Operator Fax:	Not reported
Owner/Operator Email:	Not reported

Owner/Operator Indicator:	Operator
Owner/Operator Name:	TYLER KROPF
Legal Status:	Other
Date Became Current:	Not reported
Date Ended Current:	Not reported
Owner/Operator Address:	145 VALLEY ST., UNIT 3077
Owner/Operator City,State,Zip:	PASADENA, CA 91105
Owner/Operator Telephone:	949-679-2340
Owner/Operator Telephone Ext:	Not reported
Owner/Operator Fax:	Not reported
Owner/Operator Email:	Not reported

Historic Generators:

Map ID
Direction
Distance
Elevation

MAP FINDINGS

Site

Database(s)

EDR ID Number
EPA ID Number

ALLIANCE SOUTH COAST PROPERTIES (Continued)

1026042705

Receive Date: 20191230
Handler Name: ALLIANCE SOUTH COAST PROPERTIES
Federal Waste Generator Description: Not a generator, verified
State District Owner: Not reported
Large Quantity Handler of Universal Waste: No
Recognized Trader Importer: No
Recognized Trader Exporter: No
Spent Lead Acid Battery Importer: No
Spent Lead Acid Battery Exporter: No
Current Record: Yes
Non Storage Recycler Activity: Not reported
Electronic Manifest Broker: Not reported

List of NAICS Codes and Descriptions:

NAICS Code: 56291
NAICS Description: REMEDIATION SERVICES

Facility Has Received Notices of Violations:

Violations: No Violations Found

Evaluation Action Summary:

Evaluations: No Evaluations Found

**A4
Target
Property**

**EFEKTA ORANGE, INC.
3150 BEAR ST
COSTA MESA, CA 92626**

RCRA NonGen / NLR

**1026051413
CAC003058299**

Site 4 of 10 in cluster A

**Actual:
33 ft.**

RCRA Listings:
Date Form Received by Agency: 20200302
Handler Name: Efekta Orange, Inc.
Handler Address: 3150 BEAR ST
Handler City,State,Zip: COSTA MESA, CA 92626-2926
EPA ID: CAC003058299
Contact Name: SHAWNA MARINO
Contact Address: TWO EDUCATION CIRCLE
Contact City,State,Zip: CAMBRIDGE, MA 02141
Contact Telephone: 978-273-8478
Contact Fax: Not reported
Contact Email: SHAWNA.MARINO@EF.COM
Contact Title: Not reported
EPA Region: 09
Land Type: Not reported
Federal Waste Generator Description: Not a generator, verified
Non-Notifier: Not reported
Biennial Report Cycle: Not reported
Accessibility: Not reported
Active Site Indicator: Not reported
State District Owner: Not reported
State District: Not reported
Mailing Address: TWO EDUCATION CIRCLE
Mailing City,State,Zip: CAMBRIDGE, MA 02141
Owner Name: Efekta Orange, Inc.
Owner Type: Other

Map ID
Direction
Distance
Elevation

MAP FINDINGS

Site

Database(s)

EDR ID Number
EPA ID Number

EFEKTA ORANGE, INC. (Continued)

1026051413

Operator Name:	Shawna Marino
Operator Type:	Other
Short-Term Generator Activity:	No
Importer Activity:	No
Mixed Waste Generator:	No
Transporter Activity:	No
Transfer Facility Activity:	No
Recycler Activity with Storage:	No
Small Quantity On-Site Burner Exemption:	No
Smelting Melting and Refining Furnace Exemption:	No
Underground Injection Control:	No
Off-Site Waste Receipt:	No
Universal Waste Indicator:	No
Universal Waste Destination Facility:	No
Federal Universal Waste:	No
Active Site State-Reg Handler:	---
Federal Facility Indicator:	Not reported
Hazardous Secondary Material Indicator:	N
Sub-Part K Indicator:	Not reported
2018 GPRA Permit Baseline:	Not on the Baseline
2018 GPRA Renewals Baseline:	Not on the Baseline
202 GPRA Corrective Action Baseline:	No
Subject to Corrective Action Universe:	No
Non-TSDFs Where RCRA CA has Been Imposed Universe:	No
Corrective Action Priority Ranking:	No NCAPS ranking
Environmental Control Indicator:	No
Institutional Control Indicator:	No
Human Exposure Controls Indicator:	N/A
Groundwater Controls Indicator:	N/A
Significant Non-Complier Universe:	No
Unaddressed Significant Non-Complier Universe:	No
Addressed Significant Non-Complier Universe:	No
Significant Non-Complier With a Compliance Schedule Universe:	No
Financial Assurance Required:	Not reported
Handler Date of Last Change:	20200306
Recognized Trader-Importer:	No
Recognized Trader-Exporter:	No
Importer of Spent Lead Acid Batteries:	No
Exporter of Spent Lead Acid Batteries:	No
Recycler Activity Without Storage:	No
Manifest Broker:	No
Sub-Part P Indicator:	No

Handler - Owner Operator:

Owner/Operator Indicator:	Owner
Owner/Operator Name: EFEKTA ORANGE, INC.	
Legal Status:	Other
Date Became Current:	Not reported
Date Ended Current:	Not reported
Owner/Operator Address:	TWO EDUCATION CIRCLE
Owner/Operator City,State,Zip:	CAMBRIDGE, MA 02141
Owner/Operator Telephone:	978-273-8478
Owner/Operator Telephone Ext:	Not reported
Owner/Operator Fax:	Not reported
Owner/Operator Email:	Not reported

Map ID
Direction
Distance
Elevation

MAP FINDINGS

Site

Database(s)

EDR ID Number
EPA ID Number

EFEKTA ORANGE, INC. (Continued)

1026051413

Owner/Operator Indicator:	Operator
Owner/Operator Name:	SHAWNA MARINO
Legal Status:	Other
Date Became Current:	Not reported
Date Ended Current:	Not reported
Owner/Operator Address:	TWO EDUCATION CIRCLE
Owner/Operator City,State,Zip:	CAMBRIDGE, MA 02141
Owner/Operator Telephone:	978-273-8478
Owner/Operator Telephone Ext:	Not reported
Owner/Operator Fax:	Not reported
Owner/Operator Email:	Not reported

Historic Generators:

Receive Date:	20200302
Handler Name:	EFEKTA ORANGE, INC.
Federal Waste Generator Description:	Not a generator, verified
State District Owner:	Not reported
Large Quantity Handler of Universal Waste:	No
Recognized Trader Importer:	No
Recognized Trader Exporter:	No
Spent Lead Acid Battery Importer:	No
Spent Lead Acid Battery Exporter:	No
Current Record:	Yes
Non Storage Recycler Activity:	Not reported
Electronic Manifest Broker:	Not reported

List of NAICS Codes and Descriptions:

NAICS Code:	61163
NAICS Description:	LANGUAGE SCHOOLS

Facility Has Received Notices of Violations:

Violations:	No Violations Found
-------------	---------------------

Evaluation Action Summary:

Evaluations:	No Evaluations Found
--------------	----------------------

A5
Target
Property

TRINITY BROADCASTING NETWORK
3150 BEAR ST
COSTA MESA, CA 92626

HWTS
HAZNET

S112880238
N/A

Site 5 of 10 in cluster A

Actual:
33 ft.

HWTS:	
Name:	TRINITY BROADCASTING NETWORK
Address:	3150 BEAR ST
Address 2:	Not reported
City,State,Zip:	COSTA MESA, CA 92626
EPA ID:	CAC001298840
Inactive Date:	10/25/2000
Create Date:	06/25/1996
Last Act Date:	Not reported
Mailing Name:	Not reported
Mailing Address:	3150 BEAR ST
Mailing Address 2:	Not reported
Mailing City,State,Zip:	COSTA MESA, CA 926260000

Map ID
Direction
Distance
Elevation

MAP FINDINGS

Site

Database(s)

EDR ID Number
EPA ID Number

TRINITY BROADCASTING NETWORK (Continued)

S112880238

Owner Name: TRINITY BROADCASTING NETWORK
Owner Address: 2442 MICHELLE DR
Owner Address 2: Not reported
Owner City,State,Zip: TUSTIN, CA 926800000
Owner Phone: Not reported
Owner Fax: Not reported
Contact Name: JOANNE FRIGO/MANAGER
Contact Address: 3249 S LA CIENEGO BLVD
Contact Address 2: Not reported
City,State,Zip: LOS ANGELES, CA 900160000
Contact Phone: Not reported
Contact Fax: Not reported
Facility Status: Inactive
Facility Type: TEMPORARY
Category: STATE
Latitude: 33.685814
Longitude: -117.892084

HAZNET:

Name: TRINITY BROADCASTING NETWORK
Address: 3150 BEAR ST
Address 2: Not reported
City,State,Zip: COSTA MESA, CA 926260000
Contact: JOANNE FRIGO/MANAGER
Telephone: 2137520055
Mailing Name: Not reported
Mailing Address: 3150 BEAR ST

Year: 1996
Gepaid: CAC001298840
TSD EPA ID: CAD982484933
CA Waste Code: 512 - Other empty containers 30 gallons or more
Disposal Method: R01 - Recycler
Tons: 0.125

Additional Info:

Year: 1996
Gen EPA ID: CAC001298840

Shipment Date: 19960709
Creation Date: 5/20/1997 0:00:00
Receipt Date: 19960710
Manifest ID: 96200497
Trans EPA ID: CAD009466392
Trans Name: Not reported
Trans 2 EPA ID: Not reported
Trans 2 Name: Not reported
TSD EPA ID: CAD982484933
Trans Name: Not reported
TSD EPA ID: Not reported
TSD EPA Name: Not reported
Waste Code Description: 512 - Other empty containers 30 gallons or more
RCRA Code: Not reported
Meth Code: R01 - Recycler
Quantity Tons: 0.125

Map ID
Direction
Distance
Elevation

MAP FINDINGS

Site

Database(s)

EDR ID Number
EPA ID Number

TRINITY BROADCASTING NETWORK (Continued)

S112880238

Waste Quantity: 250
Quantity Unit: P
Additional Code 1: Not reported
Additional Code 2: Not reported
Additional Code 3: Not reported
Additional Code 4: Not reported
Additional Code 5: Not reported

A6
Target
Property

ALLIANCE SOUTH COAST PROPERTIES
3150 BEAR ST
COSTA MESA, CA 92626

FINDS **1026415226**
N/A

Site 6 of 10 in cluster A

Actual:
33 ft.

FINDS:
Registry ID: 110070727033

Click Here for FRS Facility Detail Report:

Environmental Interest/Information System:

The Resource Conservation and Recovery Act Information System (RCRAInfo) is EPA's comprehensive information system in support of the Resource Conservation and Recovery Act (RCRA) of 1976 and the Hazardous and Solid Waste Amendments (HSWA) of 1984. It tracks many types of information about generators, transporters, treaters, storers, and disposers of hazardous waste.

Click this hyperlink while viewing on your computer to access additional FINDS: detail in the EDR Site Report.

A7
Target
Property

EFEKTA ORANGE, INC.
3150 BEAR ST
COSTA MESA, CA 92626

FINDS **1026448885**
N/A

Site 7 of 10 in cluster A

Actual:
33 ft.

FINDS:
Registry ID: 110070807146

Click Here for FRS Facility Detail Report:

Environmental Interest/Information System:

The Resource Conservation and Recovery Act Information System (RCRAInfo) is EPA's comprehensive information system in support of the Resource Conservation and Recovery Act (RCRA) of 1976 and the Hazardous and Solid Waste Amendments (HSWA) of 1984. It tracks many types of information about generators, transporters, treaters, storers, and disposers of hazardous waste.

Click this hyperlink while viewing on your computer to access additional FINDS: detail in the EDR Site Report.

Map ID
Direction
Distance
Elevation

MAP FINDINGS

Site

Database(s)

EDR ID Number
EPA ID Number

A8
Target
Property
ALLIANCE SOUTH COAST PROPERTIES
3150 BEAR ST
COSTA MESA, CA 92626

ECHO **1026125440**
N/A

Site 8 of 10 in cluster A

Actual:
33 ft.

ECHO:
Envid: 1026125440
Registry ID: 110070727033
DFR URL: <http://echo.epa.gov/detailed-facility-report?fid=110070727033>
Name: ALLIANCE SOUTH COAST PROPERTIES
Address: 3150 BEAR ST
City,State,Zip: COSTA MESA, CA 92626

A9
Target
Property
EF COSTA MESA CAMPUS
3150 BEAR STREET
COSTA MESA, CA 92626

HWTS **S126099731**
NPDES **N/A**
CIWQS

Site 9 of 10 in cluster A

Actual:
33 ft.

HWTS:
Name: EFEKTA ORANGE, INC.
Address: 3150 BEAR ST
Address 2: Not reported
City,State,Zip: COSTA MESA, CA 92626
EPA ID: CAC003058299
Inactive Date: 06/01/2020
Create Date: 03/02/2020
Last Act Date: Not reported
Mailing Name: Not reported
Mailing Address: TWO EDUCATION CIRCLE
Mailing Address 2: Not reported
Mailing City,State,Zip: CAMBRIDGE, MA 2141
Owner Name: EFEKTA ORANGE, INC.
Owner Address: TWO EDUCATION CIRCLE
Owner Address 2: Not reported
Owner City,State,Zip: CAMBRIDGE, MA 2141
Owner Phone: Not reported
Owner Fax: Not reported
Contact Name: SHAWNA MARINO
Contact Address: TWO EDUCATION CIRCLE
Contact Address 2: Not reported
City,State,Zip: CAMBRIDGE, MA 2141
Contact Phone: Not reported
Contact Fax: Not reported
Facility Status: Inactive
Facility Type: TEMPORARY
Category: STATE
Latitude: 33.686469
Longitude: -117.89109

NAICS:

EPA ID: CAC003058299
Create Date: 2020-03-02 13:45:36.437
NAICS Code: 61163
NAICS Description: Language Schools
Issued EPA ID Date: 2020-03-02 13:45:36.43700
Inactive Date: 2020-06-01 13:45:36.42000
Facility Name: EFEKTA ORANGE, INC.
Facility Address: 3150 BEAR ST

Map ID
Direction
Distance
Elevation

MAP FINDINGS

Site

Database(s)

EDR ID Number
EPA ID Number

EF COSTA MESA CAMPUS (Continued)

S126099731

Facility Address 2: Not reported
Facility City: COSTA MESA
Facility County: Not reported
Facility State: CA
Facility Zip: 926262926

Name: ALLIANCE SOUTH COAST PROPERTIES
Address: 3150 BEAR ST
Address 2: Not reported
City,State,Zip: COSTA MESA, CA 92626
EPA ID: CAC003048895
Inactive Date: 03/30/2020
Create Date: 12/30/2019
Last Act Date: Not reported
Mailing Name: Not reported
Mailing Address: 145 VALLEY ST., UNIT 3077
Mailing Address 2: Not reported
Mailing City,State,Zip: PASADENA, CA 91105
Owner Name: CLARA OAKS ESTATES LLC
Owner Address: 145 VALLEY ST., UNIT 3077
Owner Address 2: Not reported
Owner City,State,Zip: PASADENA, CA 91105
Owner Phone: Not reported
Owner Fax: Not reported
Contact Name: TYLER KROPF
Contact Address: 145 VALLEY ST., UNIT 3077
Contact Address 2: Not reported
City,State,Zip: PASADENA, CA 91105
Contact Phone: Not reported
Contact Fax: Not reported
Facility Status: Inactive
Facility Type: TEMPORARY
Category: STATE
Latitude: 33.686469
Longitude: -117.89109

NAICS:

EPA ID: CAC003048895
Create Date: 2019-12-30 14:34:17.510
NAICS Code: 56291
NAICS Description: Remediation Services
Issued EPA ID Date: 2019-12-30 14:34:17.51000
Inactive Date: 2020-03-30 14:34:17.51000
Facility Name: ALLIANCE SOUTH COAST PROPERTIES
Facility Address: 3150 BEAR ST
Facility Address 2: Not reported
Facility City: COSTA MESA
Facility County: Not reported
Facility State: CA
Facility Zip: 926262926

NPDES:

Name: EF COSTA MESA CAMPUS
Address: 3150 BEAR STREET
City,State,Zip: COSTA MESA, CA 92626

Map ID
Direction
Distance
Elevation

MAP FINDINGS

Site

Database(s)

EDR ID Number
EPA ID Number

EF COSTA MESA CAMPUS (Continued)

S126099731

Facility Status: Terminated
NPDES Number: CAS000002
Region: 8
Agency Number: 0
Regulatory Measure ID: 518079
Place ID: Not reported
Order Number: 2009-0009-DWQ
WDID: 8 30C389649
Regulatory Measure Type: Enrollee
Program Type: Construction
Adoption Date Of Regulatory Measure: Not reported
Effective Date Of Regulatory Measure: 03/05/2020
Termination Date Of Regulatory Measure: 04/01/2022
Expiration Date Of Regulatory Measure: Not reported
Discharge Address: Two Education Circle
Discharge Name: EFEKTA Orange Inc
Discharge City: Cambridge
Discharge State: Massachusetts
Discharge Zip: 2141
Status: Not reported
Status Date: Not reported
Operator Name: Not reported
Operator Address: Not reported
Operator City: Not reported
Operator State: Not reported
Operator Zip: Not reported

CIWQS:

Name: EF COSTA MESA CAMPUS
Address: 3150 BEAR STREET
City,State,Zip: COSTA MESA, CA 92626
Agency: EFEKTA Orange Inc
Agency Address: Two Education Circle, Cambridge, MA 02141
Place/Project Type: Construction - Other: International Language Campus
SIC/NAICS: Not reported
Region: 8
Program: CONSTW
Regulatory Measure Status: Terminated
Regulatory Measure Type: Storm water construction
Order Number: 2009-0009-DWQ
WDID: 8 30C389649
NPDES Number: CAS000002
Adoption Date: Not reported
Effective Date: 03/05/2020
Termination Date: 04/01/2022
Expiration/Review Date: Not reported
Design Flow: Not reported
Major/Minor: Not reported
Complexity: Not reported
TTWQ: Not reported
Enforcement Actions within 5 years: 3
Violations within 5 years: 1
Latitude: 33.68637
Longitude: -117.89094

Map ID
Direction
Distance
Elevation

MAP FINDINGS

Site

Database(s)

EDR ID Number
EPA ID Number

A10
Target
Property

FULL GOSPEL BUSINESSMEN INTL
3150 BEAR ST
COSTA MESA, CA 92626

HWTS
HAZNET

S123766810
N/A

Site 10 of 10 in cluster A

Actual:
33 ft.

HWTS:

Name: FULL GOSPEL BUSINESSMEN INTL
Address: 3150 BEAR ST
Address 2: Not reported
City,State,Zip: COSTA MESA, CA 92626
EPA ID: CAL000043855
Inactive Date: 12/31/1899
Create Date: 02/15/1991
Last Act Date: Not reported
Mailing Name: Not reported
Mailing Address: 3150 BEAR ST
Mailing Address 2: Not reported
Mailing City,State,Zip: COSTA MESA, CA 926260000
Owner Name: FGBMFI
Owner Address: Not reported
Owner Address 2: Not reported
Owner City,State,Zip: Not reported
Owner Phone: Not reported
Owner Fax: Not reported
Contact Name: INACT, BUS NO LONGER NEEDS
Contact Address: #, NO WASTE PER PH/DR JERRY
Contact Address 2: Not reported
City,State,Zip: Not reported
Contact Phone: Not reported
Contact Fax: Not reported
Facility Status: Inactive
Facility Type: PERMANENT
Category: STATE
Latitude: 33.685814
Longitude: -117.892084

HAZNET:

Name: FULL GOSPEL BUSINESSMEN INTL
Address: 3150 BEAR ST
Address 2: Not reported
City,State,Zip: COSTA MESA, CA 926260000
Contact: INACT, BUS NO LONGER NEEDS
Telephone: 7147541400
Mailing Name: Not reported
Mailing Address: 3150 BEAR ST

Year: 1991
Gepaid: CAL000043855
TSD EPA ID: CAD108040858
CA Waste Code: 541 - Photochemicals/photoprocessing waste
Disposal Method: R01 - Recycler
Tons: 0.0417

Map ID
Direction
Distance
Elevation

MAP FINDINGS

EDR ID Number
EPA ID Number

	Site	Database(s)	
11 East < 1/8 0.054 mi. 287 ft.	TAMARA STEINHILBER 787 OLYMPIC AVE COSTA MESA, CA 92626	RCRA NonGen / NLR	1027087200 CAC003159564
Relative: Higher	RCRA Listings:		
Actual: 33 ft.	Date Form Received by Agency:	20220524	
	Handler Name:	Tamara Steinhilber	
	Handler Address:	787 OLYMPIC AVE	
	Handler City,State,Zip:	COSTA MESA, CA 92626	
	EPA ID:	CAC003177650	
	Contact Name:	TAMARA STEINHILBER	
	Contact Address:	787 OLYMPIC AVE	
	Contact City,State,Zip:	COSTA MESA, CA 92626	
	Contact Telephone:	714-546-2808	
	Contact Fax:	Not reported	
	Contact Email:	TAMARA9536@ATT.NET	
	Contact Title:	Not reported	
	EPA Region:	09	
	Land Type:	Not reported	
	Federal Waste Generator Description:	Not a generator, verified	
	Non-Notifier:	Not reported	
	Biennial Report Cycle:	Not reported	
	Accessibility:	Not reported	
	Active Site Indicator:	Not reported	
	State District Owner:	Not reported	
	State District:	Not reported	
	Mailing Address:	787 OLYMPIC AVE	
	Mailing City,State,Zip:	COSTA MESA, CA 92626	
	Owner Name:	Tamara Steinhilber	
	Owner Type:	Other	
	Operator Name:	Tamara Steinhilber	
	Operator Type:	Other	
	Short-Term Generator Activity:	No	
	Importer Activity:	No	
	Mixed Waste Generator:	No	
	Transporter Activity:	No	
	Transfer Facility Activity:	No	
	Recycler Activity with Storage:	No	
	Small Quantity On-Site Burner Exemption:	No	
	Smelting Melting and Refining Furnace Exemption:	No	
	Underground Injection Control:	No	
	Off-Site Waste Receipt:	No	
	Universal Waste Indicator:	No	
	Universal Waste Destination Facility:	No	
	Federal Universal Waste:	No	
	Active Site State-Reg Handler:	---	
	Federal Facility Indicator:	Not reported	
	Hazardous Secondary Material Indicator:	N	
	Sub-Part K Indicator:	Not reported	
	2018 GPRA Permit Baseline:	Not on the Baseline	
	2018 GPRA Renewals Baseline:	Not on the Baseline	
	202 GPRA Corrective Action Baseline:	No	
	Subject to Corrective Action Universe:	No	
	Non-TSDFs Where RCRA CA has Been Imposed Universe:	No	
	Corrective Action Priority Ranking:	No NCAPS ranking	
	Environmental Control Indicator:	No	
	Institutional Control Indicator:	No	

Map ID
Direction
Distance
Elevation

MAP FINDINGS

Site

Database(s)

EDR ID Number
EPA ID Number

TAMARA STEINHILBER (Continued)

1027087200

Human Exposure Controls Indicator:	N/A
Groundwater Controls Indicator:	N/A
Significant Non-Complier Universe:	No
Unaddressed Significant Non-Complier Universe:	No
Addressed Significant Non-Complier Universe:	No
Significant Non-Complier With a Compliance Schedule Universe:	No
Financial Assurance Required:	Not reported
Handler Date of Last Change:	20220525
Recognized Trader-Importer:	No
Recognized Trader-Exporter:	No
Importer of Spent Lead Acid Batteries:	No
Exporter of Spent Lead Acid Batteries:	No
Recycler Activity Without Storage:	No
Manifest Broker:	No
Sub-Part P Indicator:	No

Handler - Owner Operator:

Owner/Operator Indicator:	Operator
Owner/Operator Name:	TAMARA STEINHILBER
Legal Status:	Other
Date Became Current:	Not reported
Date Ended Current:	Not reported
Owner/Operator Address:	787 OLYMPIC AVE
Owner/Operator City,State,Zip:	COSTA MESA, CA 92626
Owner/Operator Telephone:	714-546-2808
Owner/Operator Telephone Ext:	Not reported
Owner/Operator Fax:	Not reported
Owner/Operator Email:	Not reported

Owner/Operator Indicator:	Owner
Owner/Operator Name:	TAMARA STEINHILBER
Legal Status:	Other
Date Became Current:	Not reported
Date Ended Current:	Not reported
Owner/Operator Address:	787 OLYMPIC AVE
Owner/Operator City,State,Zip:	COSTA MESA, CA 92626
Owner/Operator Telephone:	714-546-2808
Owner/Operator Telephone Ext:	Not reported
Owner/Operator Fax:	Not reported
Owner/Operator Email:	Not reported

Historic Generators:

Receive Date:	20220524
Handler Name:	TAMARA STEINHILBER
Federal Waste Generator Description:	Not a generator, verified
State District Owner:	Not reported
Large Quantity Handler of Universal Waste:	No
Recognized Trader Importer:	No
Recognized Trader Exporter:	No
Spent Lead Acid Battery Importer:	No
Spent Lead Acid Battery Exporter:	No
Current Record:	Yes
Non Storage Recycler Activity:	No
Electronic Manifest Broker:	No

Map ID
Direction
Distance
Elevation

MAP FINDINGS

Site

Database(s)

EDR ID Number
EPA ID Number

TAMARA STEINHILBER (Continued)

1027087200

List of NAICS Codes and Descriptions:

NAICS Code: 56299

NAICS Description: ALL OTHER WASTE MANAGEMENT SERVICES

Facility Has Received Notices of Violations:

Violations: No Violations Found

Evaluation Action Summary:

Evaluations: No Evaluations Found

12
ESE
< 1/8
0.071 mi.
373 ft.

JANE MARCHIORLANTTE
775 HUDSON AVE
COSTA MESA, CA 92626

RCRA NonGen / NLR

1024771827
CAC002991739

Relative:
Higher
Actual:
34 ft.

RCRA Listings:

Date Form Received by Agency:	20181205
Handler Name:	Jane Marchiorlantte
Handler Address:	775 HUDSON AVE
Handler City,State,Zip:	COSTA MESA, CA 92626
EPA ID:	CAC002991739
Contact Name:	JANE MARCHIORLANTTE
Contact Address:	775 HUDSON AVE
Contact City,State,Zip:	COSTA MESA, CA 92626
Contact Telephone:	805-674-5532
Contact Fax:	Not reported
Contact Email:	KC@AQHIINC.COM
Contact Title:	Not reported
EPA Region:	09
Land Type:	Not reported
Federal Waste Generator Description:	Not a generator, verified
Non-Notifier:	Not reported
Biennial Report Cycle:	Not reported
Accessibility:	Not reported
Active Site Indicator:	Handler Activities
State District Owner:	Not reported
State District:	Not reported
Mailing Address:	775 HUDSON AVE
Mailing City,State,Zip:	COSTA MESA, CA 92626
Owner Name:	Jane Marchiorlantte
Owner Type:	Other
Operator Name:	Jane Marchiorlantte
Operator Type:	Other
Short-Term Generator Activity:	No
Importer Activity:	No
Mixed Waste Generator:	No
Transporter Activity:	No
Transfer Facility Activity:	No
Recycler Activity with Storage:	No
Small Quantity On-Site Burner Exemption:	No
Smelting Melting and Refining Furnace Exemption:	No
Underground Injection Control:	No
Off-Site Waste Receipt:	No
Universal Waste Indicator:	Yes

Map ID
Direction
Distance
Elevation

MAP FINDINGS

Site

Database(s)

EDR ID Number
EPA ID Number

JANE MARCHIORLANTTE (Continued)

1024771827

Universal Waste Destination Facility:	Yes
Federal Universal Waste:	No
Active Site State-Reg Handler:	---
Federal Facility Indicator:	Not reported
Hazardous Secondary Material Indicator:	N
Sub-Part K Indicator:	Not reported
2018 GPRA Permit Baseline:	Not on the Baseline
2018 GPRA Renewals Baseline:	Not on the Baseline
202 GPRA Corrective Action Baseline:	No
Subject to Corrective Action Universe:	No
Non-TSDFs Where RCRA CA has Been Imposed Universe:	No
Corrective Action Priority Ranking:	No NCAPS ranking
Environmental Control Indicator:	No
Institutional Control Indicator:	No
Human Exposure Controls Indicator:	N/A
Groundwater Controls Indicator:	N/A
Significant Non-Complier Universe:	No
Unaddressed Significant Non-Complier Universe:	No
Addressed Significant Non-Complier Universe:	No
Significant Non-Complier With a Compliance Schedule Universe:	No
Financial Assurance Required:	Not reported
Handler Date of Last Change:	20181220
Recognized Trader-Importer:	No
Recognized Trader-Exporter:	No
Importer of Spent Lead Acid Batteries:	No
Exporter of Spent Lead Acid Batteries:	No
Recycler Activity Without Storage:	No
Manifest Broker:	No
Sub-Part P Indicator:	No

Handler - Owner Operator:

Owner/Operator Indicator:	Operator
Owner/Operator Name: JANE MARCHIORLANTTE	
Legal Status:	Other
Date Became Current:	Not reported
Date Ended Current:	Not reported
Owner/Operator Address:	775 HUDSON AVE
Owner/Operator City,State,Zip:	COSTA MESA, CA 92626
Owner/Operator Telephone:	805-674-5532
Owner/Operator Telephone Ext:	Not reported
Owner/Operator Fax:	Not reported
Owner/Operator Email:	Not reported

Owner/Operator Indicator:	Owner
Owner/Operator Name: JANE MARCHIORLANTTE	
Legal Status:	Other
Date Became Current:	Not reported
Date Ended Current:	Not reported
Owner/Operator Address:	775 HUDSON AVE
Owner/Operator City,State,Zip:	COSTA MESA, CA 92626
Owner/Operator Telephone:	805-674-5532
Owner/Operator Telephone Ext:	Not reported
Owner/Operator Fax:	Not reported
Owner/Operator Email:	Not reported

Map ID
Direction
Distance
Elevation

MAP FINDINGS

Site

Database(s)

EDR ID Number
EPA ID Number

JANE MARCHIORLANTTE (Continued)

1024771827

Historic Generators:

Receive Date:	20181205
Handler Name:	JANE MARCHIORLANTTE
Federal Waste Generator Description:	Not a generator, verified
State District Owner:	Not reported
Large Quantity Handler of Universal Waste:	No
Recognized Trader Importer:	No
Recognized Trader Exporter:	No
Spent Lead Acid Battery Importer:	No
Spent Lead Acid Battery Exporter:	No
Current Record:	Yes
Non Storage Recycler Activity:	Not reported
Electronic Manifest Broker:	Not reported

List of NAICS Codes and Descriptions:

NAICS Code:	56299
NAICS Description:	ALL OTHER WASTE MANAGEMENT SERVICES

Facility Has Received Notices of Violations:

Violations:	No Violations Found
-------------	---------------------

Evaluation Action Summary:

Evaluations:	No Evaluations Found
--------------	----------------------

13
SE
< 1/8
0.075 mi.
397 ft.

CORIE JOHNSON
3117 PLATTE DRIVE
COSTA MESA, CA 92626

RCRA NonGen / NLR

1027074917
CAC003146627

Relative:
Higher
Actual:
34 ft.

RCRA Listings:

Date Form Received by Agency:	20211103
Handler Name:	Corie Johnson
Handler Address:	3117 PLATTE DRIVE
Handler City,State,Zip:	COSTA MESA, CA 92626
EPA ID:	CAC003146627
Contact Name:	CORIE JOHNSON
Contact Address:	3117 PLATTE DRIVE
Contact City,State,Zip:	COSTA MESA, CA 92626
Contact Telephone:	925-519-0612
Contact Fax:	Not reported
Contact Email:	KARLA@SUPERIORENV.COM
Contact Title:	Not reported
EPA Region:	09
Land Type:	Not reported
Federal Waste Generator Description:	Not a generator, verified
Non-Notifier:	Not reported
Biennial Report Cycle:	Not reported
Accessibility:	Not reported
Active Site Indicator:	Not reported
State District Owner:	Not reported
State District:	Not reported
Mailing Address:	3117 PLATTE DRIVE
Mailing City,State,Zip:	COSTA MESA, CA 92626
Owner Name:	Corie Johnson

Map ID
Direction
Distance
Elevation

MAP FINDINGS

Site

Database(s)

EDR ID Number
EPA ID Number

CORIE JOHNSON (Continued)

1027074917

Owner Type:	Other
Operator Name:	Corie Johnson
Operator Type:	Other
Short-Term Generator Activity:	No
Importer Activity:	No
Mixed Waste Generator:	No
Transporter Activity:	No
Transfer Facility Activity:	No
Recycler Activity with Storage:	No
Small Quantity On-Site Burner Exemption:	No
Smelting Melting and Refining Furnace Exemption:	No
Underground Injection Control:	No
Off-Site Waste Receipt:	No
Universal Waste Indicator:	No
Universal Waste Destination Facility:	No
Federal Universal Waste:	No
Active Site State-Reg Handler:	---
Federal Facility Indicator:	Not reported
Hazardous Secondary Material Indicator:	N
Sub-Part K Indicator:	Not reported
2018 GPRA Permit Baseline:	Not on the Baseline
2018 GPRA Renewals Baseline:	Not on the Baseline
202 GPRA Corrective Action Baseline:	No
Subject to Corrective Action Universe:	No
Non-TSDFs Where RCRA CA has Been Imposed Universe:	No
Corrective Action Priority Ranking:	No NCAPS ranking
Environmental Control Indicator:	No
Institutional Control Indicator:	No
Human Exposure Controls Indicator:	N/A
Groundwater Controls Indicator:	N/A
Significant Non-Complier Universe:	No
Unaddressed Significant Non-Complier Universe:	No
Addressed Significant Non-Complier Universe:	No
Significant Non-Complier With a Compliance Schedule Universe:	No
Financial Assurance Required:	Not reported
Handler Date of Last Change:	20211104
Recognized Trader-Importer:	No
Recognized Trader-Exporter:	No
Importer of Spent Lead Acid Batteries:	No
Exporter of Spent Lead Acid Batteries:	No
Recycler Activity Without Storage:	No
Manifest Broker:	No
Sub-Part P Indicator:	No

Handler - Owner Operator:

Owner/Operator Indicator:	Owner
Owner/Operator Name:	CORIE JOHNSON
Legal Status:	Other
Date Became Current:	Not reported
Date Ended Current:	Not reported
Owner/Operator Address:	3117 PLATTE DRIVE
Owner/Operator City,State,Zip:	COSTA MESA, CA 92626
Owner/Operator Telephone:	925-519-0612
Owner/Operator Telephone Ext:	Not reported
Owner/Operator Fax:	Not reported
Owner/Operator Email:	Not reported

Map ID
Direction
Distance
Elevation

MAP FINDINGS

Site

Database(s)

EDR ID Number
EPA ID Number

CORIE JOHNSON (Continued)

1027074917

Owner/Operator Indicator:	Operator
Owner/Operator Name:	CORIE JOHNSON
Legal Status:	Other
Date Became Current:	Not reported
Date Ended Current:	Not reported
Owner/Operator Address:	3117 PLATTE DRIVE
Owner/Operator City,State,Zip:	COSTA MESA, CA 92626
Owner/Operator Telephone:	925-519-0612
Owner/Operator Telephone Ext:	Not reported
Owner/Operator Fax:	Not reported
Owner/Operator Email:	Not reported

Historic Generators:

Receive Date:	20211103
Handler Name:	CORIE JOHNSON
Federal Waste Generator Description:	Not a generator, verified
State District Owner:	Not reported
Large Quantity Handler of Universal Waste:	No
Recognized Trader Importer:	No
Recognized Trader Exporter:	No
Spent Lead Acid Battery Importer:	No
Spent Lead Acid Battery Exporter:	No
Current Record:	Yes
Non Storage Recycler Activity:	No
Electronic Manifest Broker:	No

List of NAICS Codes and Descriptions:

NAICS Code:	56299
NAICS Description:	ALL OTHER WASTE MANAGEMENT SERVICES

Facility Has Received Notices of Violations:

Violations:	No Violations Found
-------------	---------------------

Evaluation Action Summary:

Evaluations:	No Evaluations Found
--------------	----------------------

14
WNW
< 1/8
0.124 mi.
654 ft.

DON SANDERS
900 TANANA PL
COSTA MESA, CA 92626

RCRA NonGen / NLR

1027070847
CAC003142323

Relative:
Lower

RCRA Listings:

Actual:
32 ft.

Date Form Received by Agency:	20211006
Handler Name:	Don Sanders
Handler Address:	900 TANANA PL
Handler City,State,Zip:	COSTA MESA, CA 92626
EPA ID:	CAC003142323
Contact Name:	DON SANDERS
Contact Address:	900 TANANA PL
Contact City,State,Zip:	COSTA MESA, CA 92626
Contact Telephone:	949-582-5102
Contact Fax:	Not reported
Contact Email:	MANIFEST.SIRRIS@GMAIL.COM
Contact Title:	Not reported

Map ID
Direction
Distance
Elevation

MAP FINDINGS

Site

Database(s)

EDR ID Number
EPA ID Number

DON SANDERS (Continued)

1027070847

EPA Region:	09
Land Type:	Not reported
Federal Waste Generator Description:	Not a generator, verified
Non-Notifier:	Not reported
Biennial Report Cycle:	Not reported
Accessibility:	Not reported
Active Site Indicator:	Not reported
State District Owner:	Not reported
State District:	Not reported
Mailing Address:	900 TANANA PL
Mailing City,State,Zip:	COSTA MESA, CA 92626
Owner Name:	Don Sanders
Owner Type:	Other
Operator Name:	Don Sanders
Operator Type:	Other
Short-Term Generator Activity:	No
Importer Activity:	No
Mixed Waste Generator:	No
Transporter Activity:	No
Transfer Facility Activity:	No
Recycler Activity with Storage:	No
Small Quantity On-Site Burner Exemption:	No
Smelting Melting and Refining Furnace Exemption:	No
Underground Injection Control:	No
Off-Site Waste Receipt:	No
Universal Waste Indicator:	No
Universal Waste Destination Facility:	No
Federal Universal Waste:	No
Active Site State-Reg Handler:	---
Federal Facility Indicator:	Not reported
Hazardous Secondary Material Indicator:	N
Sub-Part K Indicator:	Not reported
2018 GPRA Permit Baseline:	Not on the Baseline
2018 GPRA Renewals Baseline:	Not on the Baseline
202 GPRA Corrective Action Baseline:	No
Subject to Corrective Action Universe:	No
Non-TSDFs Where RCRA CA has Been Imposed Universe:	No
Corrective Action Priority Ranking:	No NCAPS ranking
Environmental Control Indicator:	No
Institutional Control Indicator:	No
Human Exposure Controls Indicator:	N/A
Groundwater Controls Indicator:	N/A
Significant Non-Complier Universe:	No
Unaddressed Significant Non-Complier Universe:	No
Addressed Significant Non-Complier Universe:	No
Significant Non-Complier With a Compliance Schedule Universe:	No
Financial Assurance Required:	Not reported
Handler Date of Last Change:	20211006
Recognized Trader-Importer:	No
Recognized Trader-Exporter:	No
Importer of Spent Lead Acid Batteries:	No
Exporter of Spent Lead Acid Batteries:	No
Recycler Activity Without Storage:	No
Manifest Broker:	No
Sub-Part P Indicator:	No

Map ID
Direction
Distance
Elevation

MAP FINDINGS

Site

Database(s)

EDR ID Number
EPA ID Number

DON SANDERS (Continued)

1027070847

Handler - Owner Operator:

Owner/Operator Indicator:	Owner
Owner/Operator Name:	DON SANDERS
Legal Status:	Other
Date Became Current:	Not reported
Date Ended Current:	Not reported
Owner/Operator Address:	900 TANANA PL
Owner/Operator City,State,Zip:	COSTA MESA, CA 92626
Owner/Operator Telephone:	949-582-5102
Owner/Operator Telephone Ext:	Not reported
Owner/Operator Fax:	Not reported
Owner/Operator Email:	Not reported

Owner/Operator Indicator:

Operator

Owner/Operator Name:	DON SANDERS
Legal Status:	Other
Date Became Current:	Not reported
Date Ended Current:	Not reported
Owner/Operator Address:	900 TANANA PL
Owner/Operator City,State,Zip:	COSTA MESA, CA 92626
Owner/Operator Telephone:	949-582-5102
Owner/Operator Telephone Ext:	Not reported
Owner/Operator Fax:	Not reported
Owner/Operator Email:	Not reported

Historic Generators:

Receive Date:	20211006
Handler Name:	DON SANDERS
Federal Waste Generator Description:	Not a generator, verified
State District Owner:	Not reported
Large Quantity Handler of Universal Waste:	No
Recognized Trader Importer:	No
Recognized Trader Exporter:	No
Spent Lead Acid Battery Importer:	No
Spent Lead Acid Battery Exporter:	No
Current Record:	Yes
Non Storage Recycler Activity:	No
Electronic Manifest Broker:	No

List of NAICS Codes and Descriptions:

NAICS Code:	56299
NAICS Description:	ALL OTHER WASTE MANAGEMENT SERVICES

Facility Has Received Notices of Violations:

Violations:	No Violations Found
-------------	---------------------

Evaluation Action Summary:

Evaluations:	No Evaluations Found
--------------	----------------------

Map ID
Direction
Distance
Elevation

MAP FINDINGS

EDR ID Number
EPA ID Number

15
East
1/8-1/4
0.126 mi.
666 ft.

ORANGE GROVE
755 OLYMPIC
COSTA MESA, CA 92626

HIST UST **U001576827**
N/A

Relative:
Lower

HIST UST:

Actual:
31 ft.

Name: ORANGE GROVE
Address: 755 OLYMPIC
City,State,Zip: COSTA MESA, CA 92626
File Number: 0002e6c6
URL: <https://documents.geotracker.waterboards.ca.gov/ustpdfs/pdf/0002e6c6.pdf>
Region: STATE
Facility ID: 00000031288
Facility Type: Other
Other Type: Not reported
Contact Name: Not reported
Telephone: 2097810500
Owner Name: CHARLES SECK
Owner Address: 755 OLYMPIC
Owner City,St,Zip: COSTA MESA, CA 92626
Total Tanks: 0001

Tank Num: 001
Container Num: 1
Year Installed: Not reported
Tank Capacity: 00000550
Tank Used for: PRODUCT
Type of Fuel: REGULAR
Container Construction Thickness: 10
Leak Detection: Stock Inventor

[Click here for Geo Tracker PDF:](#)

B16
SSE
1/8-1/4
0.139 mi.
735 ft.

CHIP GOING
3088 PLATTE DRIVE
COSTA MESA, CA 92626

RCRA NonGen / NLR **1025843361**
CAC003022975

Site 1 of 2 in cluster B

Relative:
Higher

RCRA Listings:

Actual:
35 ft.

Date Form Received by Agency: 20190708
Handler Name: Chip Going
Handler Address: 3088 PLATTE DRIVE
Handler City,State,Zip: COSTA MESA, CA 92626
EPA ID: CAC003022975
Contact Name: CHIP GOING
Contact Address: 3088 PLATTE DRIVE
Contact City,State,Zip: COSTA MESA, CA 92626
Contact Telephone: 949-244-5770
Contact Fax: Not reported
Contact Email: ANAB@PWSEI.COM
Contact Title: Not reported
EPA Region: 09
Land Type: Not reported
Federal Waste Generator Description: Not a generator, verified
Non-Notifier: Not reported
Biennial Report Cycle: Not reported
Accessibility: Not reported
Active Site Indicator: Handler Activities

Map ID
Direction
Distance
Elevation

MAP FINDINGS

Site

Database(s)

EDR ID Number
EPA ID Number

CHIP GOING (Continued)

1025843361

State District Owner:	Not reported
State District:	Not reported
Mailing Address:	3088 PLATTE DRIVE
Mailing City,State,Zip:	COSTA MESA, CA 92626
Owner Name:	Chip Going
Owner Type:	Other
Operator Name:	Chip Going
Operator Type:	Other
Short-Term Generator Activity:	No
Importer Activity:	No
Mixed Waste Generator:	No
Transporter Activity:	No
Transfer Facility Activity:	No
Recycler Activity with Storage:	No
Small Quantity On-Site Burner Exemption:	No
Smelting Melting and Refining Furnace Exemption:	No
Underground Injection Control:	No
Off-Site Waste Receipt:	No
Universal Waste Indicator:	Yes
Universal Waste Destination Facility:	Yes
Federal Universal Waste:	No
Active Site State-Reg Handler:	---
Federal Facility Indicator:	Not reported
Hazardous Secondary Material Indicator:	N
Sub-Part K Indicator:	Not reported
2018 GPRA Permit Baseline:	Not on the Baseline
2018 GPRA Renewals Baseline:	Not on the Baseline
202 GPRA Corrective Action Baseline:	No
Subject to Corrective Action Universe:	No
Non-TSDFs Where RCRA CA has Been Imposed Universe:	No
Corrective Action Priority Ranking:	No NCAPS ranking
Environmental Control Indicator:	No
Institutional Control Indicator:	No
Human Exposure Controls Indicator:	N/A
Groundwater Controls Indicator:	N/A
Significant Non-Complier Universe:	No
Unaddressed Significant Non-Complier Universe:	No
Addressed Significant Non-Complier Universe:	No
Significant Non-Complier With a Compliance Schedule Universe:	No
Financial Assurance Required:	Not reported
Handler Date of Last Change:	20190729
Recognized Trader-Importer:	No
Recognized Trader-Exporter:	No
Importer of Spent Lead Acid Batteries:	No
Exporter of Spent Lead Acid Batteries:	No
Recycler Activity Without Storage:	No
Manifest Broker:	No
Sub-Part P Indicator:	No

Handler - Owner Operator:

Owner/Operator Indicator:	Owner
Owner/Operator Name: CHIP GOING	
Legal Status:	Other
Date Became Current:	Not reported
Date Ended Current:	Not reported
Owner/Operator Address:	3088 PLATTE DRIVE

Map ID
Direction
Distance
Elevation

MAP FINDINGS

Site

Database(s)

EDR ID Number
EPA ID Number

CHIP GOING (Continued)

1025843361

Owner/Operator City,State,Zip: COSTA MESA, CA 92626
Owner/Operator Telephone: 949-244-5770
Owner/Operator Telephone Ext: Not reported
Owner/Operator Fax: Not reported
Owner/Operator Email: Not reported

Owner/Operator Indicator: Operator
Owner/Operator Name: CHIP GOING
Legal Status: Other
Date Became Current: Not reported
Date Ended Current: Not reported
Owner/Operator Address: 3088 PLATTE DRIVE
Owner/Operator City,State,Zip: COSTA MESA, CA 92626
Owner/Operator Telephone: 949-244-5770
Owner/Operator Telephone Ext: Not reported
Owner/Operator Fax: Not reported
Owner/Operator Email: Not reported

Historic Generators:
Receive Date: 20190708
Handler Name: CHIP GOING
Federal Waste Generator Description: Not a generator, verified
State District Owner: Not reported
Large Quantity Handler of Universal Waste: No
Recognized Trader Importer: No
Recognized Trader Exporter: No
Spent Lead Acid Battery Importer: No
Spent Lead Acid Battery Exporter: No
Current Record: Yes
Non Storage Recycler Activity: Not reported
Electronic Manifest Broker: Not reported

List of NAICS Codes and Descriptions:
NAICS Code: 56299
NAICS Description: ALL OTHER WASTE MANAGEMENT SERVICES

Facility Has Received Notices of Violations:
Violations: No Violations Found

Evaluation Action Summary:
Evaluations: No Evaluations Found

C17
SE
1/8-1/4
0.142 mi.
749 ft.

JOSEPH EMER
3107 YELLOWSTONE DR.
COSTA MESA, CA 92626

Site 1 of 2 in cluster C

RCRA NonGen / NLR 1027202181
CAC003166051

Relative:
Higher
Actual:
35 ft.

RCRA Listings:
Date Form Received by Agency: 20220313
Handler Name: Joseph Emer
Handler Address: 3107 YELLOWSTONE DR.
Handler City,State,Zip: COSTA MESA, CA 92626
EPA ID: CAC003166051
Contact Name: JOSEPH EMER

Map ID
Direction
Distance
Elevation

MAP FINDINGS

Site

Database(s)

EDR ID Number
EPA ID Number

JOSEPH EMER (Continued)

1027202181

Contact Address:	3107 YELLOWSTONE DR.
Contact City,State,Zip:	COSTA MESA, CA 92626
Contact Telephone:	310-245-7031
Contact Fax:	Not reported
Contact Email:	EARTHWISEACCOUNTING@YAHOO.COM
Contact Title:	Not reported
EPA Region:	09
Land Type:	Not reported
Federal Waste Generator Description:	Not a generator, verified
Non-Notifier:	Not reported
Biennial Report Cycle:	Not reported
Accessibility:	Not reported
Active Site Indicator:	Not reported
State District Owner:	Not reported
State District:	Not reported
Mailing Address:	3107 YELLOWSTONE DR.
Mailing City,State,Zip:	COSTA MESA, CA 92626
Owner Name:	Joseph Emer
Owner Type:	Other
Operator Name:	Joseph Emer
Operator Type:	Other
Short-Term Generator Activity:	No
Importer Activity:	No
Mixed Waste Generator:	No
Transporter Activity:	No
Transfer Facility Activity:	No
Recycler Activity with Storage:	No
Small Quantity On-Site Burner Exemption:	No
Smelting Melting and Refining Furnace Exemption:	No
Underground Injection Control:	No
Off-Site Waste Receipt:	No
Universal Waste Indicator:	No
Universal Waste Destination Facility:	No
Federal Universal Waste:	No
Active Site State-Reg Handler:	---
Federal Facility Indicator:	Not reported
Hazardous Secondary Material Indicator:	N
Sub-Part K Indicator:	Not reported
2018 GPRA Permit Baseline:	Not on the Baseline
2018 GPRA Renewals Baseline:	Not on the Baseline
202 GPRA Corrective Action Baseline:	No
Subject to Corrective Action Universe:	No
Non-TSDFs Where RCRA CA has Been Imposed Universe:	No
Corrective Action Priority Ranking:	No NCAPS ranking
Environmental Control Indicator:	No
Institutional Control Indicator:	No
Human Exposure Controls Indicator:	N/A
Groundwater Controls Indicator:	N/A
Significant Non-Complier Universe:	No
Unaddressed Significant Non-Complier Universe:	No
Addressed Significant Non-Complier Universe:	No
Significant Non-Complier With a Compliance Schedule Universe:	No
Financial Assurance Required:	Not reported
Handler Date of Last Change:	20220314
Recognized Trader-Importer:	No
Recognized Trader-Exporter:	No
Importer of Spent Lead Acid Batteries:	No

Map ID
Direction
Distance
Elevation

MAP FINDINGS

Site

Database(s)

EDR ID Number
EPA ID Number

JOSEPH EMER (Continued)

1027202181

Exporter of Spent Lead Acid Batteries:	No
Recycler Activity Without Storage:	No
Manifest Broker:	No
Sub-Part P Indicator:	No

Handler - Owner Operator:

Owner/Operator Indicator:	Operator
Owner/Operator Name:	JOSEPH EMER
Legal Status:	Other
Date Became Current:	Not reported
Date Ended Current:	Not reported
Owner/Operator Address:	3107 YELLOWSTONE DR.
Owner/Operator City,State,Zip:	COSTA MESA, CA 92626
Owner/Operator Telephone:	310-245-7031
Owner/Operator Telephone Ext:	Not reported
Owner/Operator Fax:	Not reported
Owner/Operator Email:	Not reported

Owner/Operator Indicator:	Owner
Owner/Operator Name:	JOSEPH EMER
Legal Status:	Other
Date Became Current:	Not reported
Date Ended Current:	Not reported
Owner/Operator Address:	3107 YELLOWSTONE DR.
Owner/Operator City,State,Zip:	COSTA MESA, CA 92626
Owner/Operator Telephone:	310-245-7031
Owner/Operator Telephone Ext:	Not reported
Owner/Operator Fax:	Not reported
Owner/Operator Email:	Not reported

Historic Generators:

Receive Date:	20220313
Handler Name:	JOSEPH EMER
Federal Waste Generator Description:	Not a generator, verified
State District Owner:	Not reported
Large Quantity Handler of Universal Waste:	No
Recognized Trader Importer:	No
Recognized Trader Exporter:	No
Spent Lead Acid Battery Importer:	No
Spent Lead Acid Battery Exporter:	No
Current Record:	Yes
Non Storage Recycler Activity:	No
Electronic Manifest Broker:	No

List of NAICS Codes and Descriptions:

NAICS Code:	56299
NAICS Description:	ALL OTHER WASTE MANAGEMENT SERVICES

Facility Has Received Notices of Violations:

Violations:	No Violations Found
-------------	---------------------

Evaluation Action Summary:

Evaluations:	No Evaluations Found
--------------	----------------------

Map ID
Direction
Distance
Elevation

MAP FINDINGS

EDR ID Number
EPA ID Number

	Site	Database(s)	
C18	JOSEPH EMER	RCRA NonGen / NLR	1027201829
SE	3107 YELLOWSTONE DR		CAC003165666
1/8-1/4	COSTA MESA, CA 92626		
0.142 mi.			
749 ft.	Site 2 of 2 in cluster C		
Relative:	RCRA Listings:		
Higher	Date Form Received by Agency:	20220310	
	Handler Name:	Joseph Emer	
Actual:	Handler Address:	3107 YELLOWSTONE DR	
35 ft.	Handler City,State,Zip:	COSTA MESA, CA 92626	
	EPA ID:	CAC003165666	
	Contact Name:	JOSEPH EMER	
	Contact Address:	3107 YELLOWSTONE DR	
	Contact City,State,Zip:	COSTA MESA, CA 92626	
	Contact Telephone:	310-245-7031	
	Contact Fax:	Not reported	
	Contact Email:	SCHEDULING@PWSEI.COM	
	Contact Title:	Not reported	
	EPA Region:	09	
	Land Type:	Not reported	
	Federal Waste Generator Description:	Not a generator, verified	
	Non-Notifier:	Not reported	
	Biennial Report Cycle:	Not reported	
	Accessibility:	Not reported	
	Active Site Indicator:	Not reported	
	State District Owner:	Not reported	
	State District:	Not reported	
	Mailing Address:	3107 YELLOWSTONE DR	
	Mailing City,State,Zip:	COSTA MESA, CA 92626	
	Owner Name:	Joseph Emer	
	Owner Type:	Other	
	Operator Name:	Joseph Emer	
	Operator Type:	Other	
	Short-Term Generator Activity:	No	
	Importer Activity:	No	
	Mixed Waste Generator:	No	
	Transporter Activity:	No	
	Transfer Facility Activity:	No	
	Recycler Activity with Storage:	No	
	Small Quantity On-Site Burner Exemption:	No	
	Smelting Melting and Refining Furnace Exemption:	No	
	Underground Injection Control:	No	
	Off-Site Waste Receipt:	No	
	Universal Waste Indicator:	No	
	Universal Waste Destination Facility:	No	
	Federal Universal Waste:	No	
	Active Site State-Reg Handler:	---	
	Federal Facility Indicator:	Not reported	
	Hazardous Secondary Material Indicator:	N	
	Sub-Part K Indicator:	Not reported	
	2018 GPRA Permit Baseline:	Not on the Baseline	
	2018 GPRA Renewals Baseline:	Not on the Baseline	
	202 GPRA Corrective Action Baseline:	No	
	Subject to Corrective Action Universe:	No	
	Non-TSDFs Where RCRA CA has Been Imposed Universe:	No	
	Corrective Action Priority Ranking:	No NCAPS ranking	
	Environmental Control Indicator:	No	
	Institutional Control Indicator:	No	

Map ID
Direction
Distance
Elevation

MAP FINDINGS

Site

Database(s)

EDR ID Number
EPA ID Number

JOSEPH EMER (Continued)

1027201829

Human Exposure Controls Indicator:	N/A
Groundwater Controls Indicator:	N/A
Significant Non-Complier Universe:	No
Unaddressed Significant Non-Complier Universe:	No
Addressed Significant Non-Complier Universe:	No
Significant Non-Complier With a Compliance Schedule Universe:	No
Financial Assurance Required:	Not reported
Handler Date of Last Change:	20220311
Recognized Trader-Importer:	No
Recognized Trader-Exporter:	No
Importer of Spent Lead Acid Batteries:	No
Exporter of Spent Lead Acid Batteries:	No
Recycler Activity Without Storage:	No
Manifest Broker:	No
Sub-Part P Indicator:	No

Handler - Owner Operator:

Owner/Operator Indicator:	Owner
Owner/Operator Name:	JOSEPH EMER
Legal Status:	Other
Date Became Current:	Not reported
Date Ended Current:	Not reported
Owner/Operator Address:	3107 YELLOWSTONE DR
Owner/Operator City,State,Zip:	COSTA MESA, CA 92626
Owner/Operator Telephone:	310-245-7031
Owner/Operator Telephone Ext:	Not reported
Owner/Operator Fax:	Not reported
Owner/Operator Email:	Not reported

Owner/Operator Indicator:	Operator
Owner/Operator Name:	JOSEPH EMER
Legal Status:	Other
Date Became Current:	Not reported
Date Ended Current:	Not reported
Owner/Operator Address:	3107 YELLOWSTONE DR
Owner/Operator City,State,Zip:	COSTA MESA, CA 92626
Owner/Operator Telephone:	310-245-7031
Owner/Operator Telephone Ext:	Not reported
Owner/Operator Fax:	Not reported
Owner/Operator Email:	Not reported

Historic Generators:

Receive Date:	20220310
Handler Name:	JOSEPH EMER
Federal Waste Generator Description:	Not a generator, verified
State District Owner:	Not reported
Large Quantity Handler of Universal Waste:	No
Recognized Trader Importer:	No
Recognized Trader Exporter:	No
Spent Lead Acid Battery Importer:	No
Spent Lead Acid Battery Exporter:	No
Current Record:	Yes
Non Storage Recycler Activity:	No
Electronic Manifest Broker:	No

Map ID
Direction
Distance
Elevation

MAP FINDINGS

Site

Database(s)

EDR ID Number
EPA ID Number

JOSEPH EMER (Continued)

1027201829

List of NAICS Codes and Descriptions:

NAICS Code: 56299
NAICS Description: ALL OTHER WASTE MANAGEMENT SERVICES

Facility Has Received Notices of Violations:

Violations: No Violations Found

Evaluation Action Summary:

Evaluations: No Evaluations Found

19
West
1/8-1/4
0.142 mi.
752 ft.

JILL KING
908 MACKENZIE
COSTA MESA, CA 92626

RCRA NonGen / NLR

1024752308
CAC002972112

Relative:
Higher
Actual:
33 ft.

RCRA Listings:

Date Form Received by Agency: 20180723
Handler Name: Jill King
Handler Address: 908 MACKENZIE
Handler City,State,Zip: COSTA MESA, CA 92626
EPA ID: CAC002972112
Contact Name: JILL KING
Contact Address: 908 MACKENZIE
Contact City,State,Zip: COSTA MESA, CA 92626
Contact Telephone: 323-965-4565
Contact Fax: Not reported
Contact Email: DAISY@SUPERIORENV.COM
Contact Title: Not reported
EPA Region: 09
Land Type: Not reported
Federal Waste Generator Description: Not a generator, verified
Non-Notifier: Not reported
Biennial Report Cycle: Not reported
Accessibility: Not reported
Active Site Indicator: Handler Activities
State District Owner: Not reported
State District: Not reported
Mailing Address: 908 MACKENZIE
Mailing City,State,Zip: COSTA MESA, CA 92626
Owner Name: Jill King
Owner Type: Other
Operator Name: Jill King
Operator Type: Other
Short-Term Generator Activity: No
Importer Activity: No
Mixed Waste Generator: No
Transporter Activity: No
Transfer Facility Activity: No
Recycler Activity with Storage: No
Small Quantity On-Site Burner Exemption: No
Smelting Melting and Refining Furnace Exemption: No
Underground Injection Control: No
Off-Site Waste Receipt: No
Universal Waste Indicator: Yes

Map ID
Direction
Distance
Elevation

MAP FINDINGS

Site

Database(s)

EDR ID Number
EPA ID Number

JILL KING (Continued)

1024752308

Universal Waste Destination Facility:	Yes
Federal Universal Waste:	No
Active Site State-Reg Handler:	---
Federal Facility Indicator:	Not reported
Hazardous Secondary Material Indicator:	N
Sub-Part K Indicator:	Not reported
2018 GPRA Permit Baseline:	Not on the Baseline
2018 GPRA Renewals Baseline:	Not on the Baseline
202 GPRA Corrective Action Baseline:	No
Subject to Corrective Action Universe:	No
Non-TSDFs Where RCRA CA has Been Imposed Universe:	No
Corrective Action Priority Ranking:	No NCAPS ranking
Environmental Control Indicator:	No
Institutional Control Indicator:	No
Human Exposure Controls Indicator:	N/A
Groundwater Controls Indicator:	N/A
Significant Non-Complier Universe:	No
Unaddressed Significant Non-Complier Universe:	No
Addressed Significant Non-Complier Universe:	No
Significant Non-Complier With a Compliance Schedule Universe:	No
Financial Assurance Required:	Not reported
Handler Date of Last Change:	20180831
Recognized Trader-Importer:	No
Recognized Trader-Exporter:	No
Importer of Spent Lead Acid Batteries:	No
Exporter of Spent Lead Acid Batteries:	No
Recycler Activity Without Storage:	No
Manifest Broker:	No
Sub-Part P Indicator:	No

Handler - Owner Operator:

Owner/Operator Indicator:	Owner
Owner/Operator Name: JILL KING	
Legal Status:	Other
Date Became Current:	Not reported
Date Ended Current:	Not reported
Owner/Operator Address:	908 MACKENZIE
Owner/Operator City,State,Zip:	COSTA MESA, CA 92626
Owner/Operator Telephone:	323-965-4565
Owner/Operator Telephone Ext:	Not reported
Owner/Operator Fax:	Not reported
Owner/Operator Email:	Not reported

Owner/Operator Indicator:	Operator
Owner/Operator Name: JILL KING	
Legal Status:	Other
Date Became Current:	Not reported
Date Ended Current:	Not reported
Owner/Operator Address:	908 MACKENZIE
Owner/Operator City,State,Zip:	COSTA MESA, CA 92626
Owner/Operator Telephone:	323-965-4565
Owner/Operator Telephone Ext:	Not reported
Owner/Operator Fax:	Not reported
Owner/Operator Email:	Not reported

Map ID
Direction
Distance
Elevation

MAP FINDINGS

Site

Database(s)

EDR ID Number
EPA ID Number

JILL KING (Continued)

1024752308

Historic Generators:

Receive Date:	20180723
Handler Name:	JILL KING
Federal Waste Generator Description:	Not a generator, verified
State District Owner:	Not reported
Large Quantity Handler of Universal Waste:	No
Recognized Trader Importer:	No
Recognized Trader Exporter:	No
Spent Lead Acid Battery Importer:	No
Spent Lead Acid Battery Exporter:	No
Current Record:	Yes
Non Storage Recycler Activity:	Not reported
Electronic Manifest Broker:	Not reported

List of NAICS Codes and Descriptions:

NAICS Code:	56299
NAICS Description:	ALL OTHER WASTE MANAGEMENT SERVICES

Facility Has Received Notices of Violations:

Violations:	No Violations Found
-------------	---------------------

Evaluation Action Summary:

Evaluations:	No Evaluations Found
--------------	----------------------

B20
SSE
1/8-1/4
0.143 mi.
757 ft.

BRTIS MATTHEW & KATHLEEN ANN
3089 ROANOKE LN
COSTA MESA, CA 92626

RCRA NonGen / NLR

1026812900
CAC003125439

Site 2 of 2 in cluster B

Relative:
Higher

Actual:
35 ft.

RCRA Listings:

Date Form Received by Agency:	20210618
Handler Name:	Brtis Matthew & Kathleen Ann
Handler Address:	3089 ROANOKE LN
Handler City,State,Zip:	COSTA MESA, CA 92626
EPA ID:	CAC003125439
Contact Name:	BRTIS MATTHEW
Contact Address:	3089 ROANOKE LN
Contact City,State,Zip:	COSTA MESA, CA 92626
Contact Telephone:	310-989-5599
Contact Fax:	Not reported
Contact Email:	MATT@BRTIS.COM
Contact Title:	Not reported
EPA Region:	09
Land Type:	Not reported
Federal Waste Generator Description:	Not a generator, verified
Non-Notifier:	Not reported
Biennial Report Cycle:	Not reported
Accessibility:	Not reported
Active Site Indicator:	Not reported
State District Owner:	Not reported
State District:	Not reported
Mailing Address:	3089 ROANOKE LN
Mailing City,State,Zip:	COSTA MESA, CA 92626
Owner Name:	Brtis Matthew

Map ID
Direction
Distance
Elevation

MAP FINDINGS

Site

Database(s)

EDR ID Number
EPA ID Number

BRTIS MATTHEW & KATHLEEN ANN (Continued)

1026812900

Owner Type:	Other
Operator Name:	Brtis Matthew
Operator Type:	Other
Short-Term Generator Activity:	No
Importer Activity:	No
Mixed Waste Generator:	No
Transporter Activity:	No
Transfer Facility Activity:	No
Recycler Activity with Storage:	No
Small Quantity On-Site Burner Exemption:	No
Smelting Melting and Refining Furnace Exemption:	No
Underground Injection Control:	No
Off-Site Waste Receipt:	No
Universal Waste Indicator:	No
Universal Waste Destination Facility:	No
Federal Universal Waste:	No
Active Site State-Reg Handler:	---
Federal Facility Indicator:	Not reported
Hazardous Secondary Material Indicator:	N
Sub-Part K Indicator:	Not reported
2018 GPRA Permit Baseline:	Not on the Baseline
2018 GPRA Renewals Baseline:	Not on the Baseline
202 GPRA Corrective Action Baseline:	No
Subject to Corrective Action Universe:	No
Non-TSDFs Where RCRA CA has Been Imposed Universe:	No
Corrective Action Priority Ranking:	No NCAPS ranking
Environmental Control Indicator:	No
Institutional Control Indicator:	No
Human Exposure Controls Indicator:	N/A
Groundwater Controls Indicator:	N/A
Significant Non-Complier Universe:	No
Unaddressed Significant Non-Complier Universe:	No
Addressed Significant Non-Complier Universe:	No
Significant Non-Complier With a Compliance Schedule Universe:	No
Financial Assurance Required:	Not reported
Handler Date of Last Change:	20210618
Recognized Trader-Importer:	No
Recognized Trader-Exporter:	No
Importer of Spent Lead Acid Batteries:	No
Exporter of Spent Lead Acid Batteries:	No
Recycler Activity Without Storage:	No
Manifest Broker:	No
Sub-Part P Indicator:	No

Handler - Owner Operator:

Owner/Operator Indicator:	Owner
Owner/Operator Name:	BRTIS MATTHEW
Legal Status:	Other
Date Became Current:	Not reported
Date Ended Current:	Not reported
Owner/Operator Address:	3089 ROANOKE LN
Owner/Operator City,State,Zip:	COSTA MESA, CA 92626
Owner/Operator Telephone:	310-989-5599
Owner/Operator Telephone Ext:	Not reported
Owner/Operator Fax:	Not reported
Owner/Operator Email:	Not reported

Map ID
Direction
Distance
Elevation

MAP FINDINGS

Site

Database(s)

EDR ID Number
EPA ID Number

BRTIS MATTHEW & KATHLEEN ANN (Continued)

1026812900

Owner/Operator Indicator:	Operator
Owner/Operator Name:	BRTIS MATTHEW
Legal Status:	Other
Date Became Current:	Not reported
Date Ended Current:	Not reported
Owner/Operator Address:	3089 ROANOKE LN
Owner/Operator City,State,Zip:	COSTA MESA, CA 92626
Owner/Operator Telephone:	310-989-5599
Owner/Operator Telephone Ext:	Not reported
Owner/Operator Fax:	Not reported
Owner/Operator Email:	Not reported

Historic Generators:

Receive Date:	20210618
Handler Name:	BRTIS MATTHEW & KATHLEEN ANN
Federal Waste Generator Description:	Not a generator, verified
State District Owner:	Not reported
Large Quantity Handler of Universal Waste:	No
Recognized Trader Importer:	No
Recognized Trader Exporter:	No
Spent Lead Acid Battery Importer:	No
Spent Lead Acid Battery Exporter:	No
Current Record:	Yes
Non Storage Recycler Activity:	No
Electronic Manifest Broker:	No

List of NAICS Codes and Descriptions:

NAICS Code:	56299
NAICS Description:	ALL OTHER WASTE MANAGEMENT SERVICES

Facility Has Received Notices of Violations:

Violations:	No Violations Found
-------------	---------------------

Evaluation Action Summary:

Evaluations:	No Evaluations Found
--------------	----------------------

21
SW
1/8-1/4
0.158 mi.
832 ft.

ABIE CHEHADE
3074 YUKON AVE
COSTA MESA, CA 92626

RCRA NonGen / NLR

1026812542
CAC003125060

Relative:
Higher

Actual:
36 ft.

RCRA Listings:

Date Form Received by Agency:	20210617
Handler Name:	Abie Chehade
Handler Address:	3074 YUKON AVE
Handler City,State,Zip:	COSTA MESA, CA 92626
EPA ID:	CAC003125060
Contact Name:	ABIE CHEHADE
Contact Address:	3074 YUKON AVE
Contact City,State,Zip:	COSTA MESA, CA 92626
Contact Telephone:	714-651-6986
Contact Fax:	Not reported
Contact Email:	ERNIE@SIRRIS.BIZ
Contact Title:	Not reported

Map ID
Direction
Distance
Elevation

MAP FINDINGS

Site

Database(s)

EDR ID Number
EPA ID Number

ABIE CHEHADE (Continued)

1026812542

EPA Region:	09
Land Type:	Not reported
Federal Waste Generator Description:	Not a generator, verified
Non-Notifier:	Not reported
Biennial Report Cycle:	Not reported
Accessibility:	Not reported
Active Site Indicator:	Not reported
State District Owner:	Not reported
State District:	Not reported
Mailing Address:	3074 YUKON AVE
Mailing City,State,Zip:	COSTA MESA, CA 92626
Owner Name:	Abie Chehade
Owner Type:	Other
Operator Name:	Abie Chehade
Operator Type:	Other
Short-Term Generator Activity:	No
Importer Activity:	No
Mixed Waste Generator:	No
Transporter Activity:	No
Transfer Facility Activity:	No
Recycler Activity with Storage:	No
Small Quantity On-Site Burner Exemption:	No
Smelting Melting and Refining Furnace Exemption:	No
Underground Injection Control:	No
Off-Site Waste Receipt:	No
Universal Waste Indicator:	No
Universal Waste Destination Facility:	No
Federal Universal Waste:	No
Active Site State-Reg Handler:	---
Federal Facility Indicator:	Not reported
Hazardous Secondary Material Indicator:	N
Sub-Part K Indicator:	Not reported
2018 GPRA Permit Baseline:	Not on the Baseline
2018 GPRA Renewals Baseline:	Not on the Baseline
202 GPRA Corrective Action Baseline:	No
Subject to Corrective Action Universe:	No
Non-TSDFs Where RCRA CA has Been Imposed Universe:	No
Corrective Action Priority Ranking:	No NCAPS ranking
Environmental Control Indicator:	No
Institutional Control Indicator:	No
Human Exposure Controls Indicator:	N/A
Groundwater Controls Indicator:	N/A
Significant Non-Complier Universe:	No
Unaddressed Significant Non-Complier Universe:	No
Addressed Significant Non-Complier Universe:	No
Significant Non-Complier With a Compliance Schedule Universe:	No
Financial Assurance Required:	Not reported
Handler Date of Last Change:	20210618
Recognized Trader-Importer:	No
Recognized Trader-Exporter:	No
Importer of Spent Lead Acid Batteries:	No
Exporter of Spent Lead Acid Batteries:	No
Recycler Activity Without Storage:	No
Manifest Broker:	No
Sub-Part P Indicator:	No

Map ID
Direction
Distance
Elevation

MAP FINDINGS

Site

Database(s)

EDR ID Number
EPA ID Number

ABIE CHEHADE (Continued)

1026812542

Handler - Owner Operator:

Owner/Operator Indicator:	Owner
Owner/Operator Name:	ABIE CHEHADE
Legal Status:	Other
Date Became Current:	Not reported
Date Ended Current:	Not reported
Owner/Operator Address:	3074 YUKON AVE
Owner/Operator City,State,Zip:	COSTA MESA, CA 92626
Owner/Operator Telephone:	714-651-6986
Owner/Operator Telephone Ext:	Not reported
Owner/Operator Fax:	Not reported
Owner/Operator Email:	Not reported

Owner/Operator Indicator:	Operator
Owner/Operator Name:	ABIE CHEHADE
Legal Status:	Other
Date Became Current:	Not reported
Date Ended Current:	Not reported
Owner/Operator Address:	3074 YUKON AVE
Owner/Operator City,State,Zip:	COSTA MESA, CA 92626
Owner/Operator Telephone:	714-651-6986
Owner/Operator Telephone Ext:	Not reported
Owner/Operator Fax:	Not reported
Owner/Operator Email:	Not reported

Historic Generators:

Receive Date:	20210617
Handler Name:	ABIE CHEHADE
Federal Waste Generator Description:	Not a generator, verified
State District Owner:	Not reported
Large Quantity Handler of Universal Waste:	No
Recognized Trader Importer:	No
Recognized Trader Exporter:	No
Spent Lead Acid Battery Importer:	No
Spent Lead Acid Battery Exporter:	No
Current Record:	Yes
Non Storage Recycler Activity:	No
Electronic Manifest Broker:	No

List of NAICS Codes and Descriptions:

NAICS Code:	56299
NAICS Description:	ALL OTHER WASTE MANAGEMENT SERVICES

Facility Has Received Notices of Violations:

Violations:	No Violations Found
-------------	---------------------

Evaluation Action Summary:

Evaluations:	No Evaluations Found
--------------	----------------------

Map ID
Direction
Distance
Elevation

MAP FINDINGS

Site Database(s) EDR ID Number
EPA ID Number

22 JENNIFER KOMORI
SSW 3039 YUKON AVE
1/8-1/4 COSTA MESA, CA 92626
0.175 mi.
922 ft.

RCRA NonGen / NLR 1026809360
CAC003121730

Relative:
Higher

Actual:
38 ft.

RCRA Listings:
Date Form Received by Agency: 20210526
Handler Name: Jennifer Komori
Handler Address: 3039 YUKON AVE
Handler City,State,Zip: COSTA MESA, CA 92626
EPA ID: CAC003121730
Contact Name: JENNIFER KOMORI
Contact Address: 3039 YUKON AVE
Contact City,State,Zip: COSTA MESA, CA 92626
Contact Telephone: 909-223-1850
Contact Fax: Not reported
Contact Email: CATHY.3HDEMOLITION@GMAIL.COM
Contact Title: Not reported
EPA Region: 09
Land Type: Not reported
Federal Waste Generator Description: Not a generator, verified
Non-Notifier: Not reported
Biennial Report Cycle: Not reported
Accessibility: Not reported
Active Site Indicator: Not reported
State District Owner: Not reported
State District: Not reported
Mailing Address: 3039 YUKON AVE
Mailing City,State,Zip: COSTA MESA, CA 92626
Owner Name: Jennifer Komori
Owner Type: Other
Operator Name: Jennifer Komori
Operator Type: Other
Short-Term Generator Activity: No
Importer Activity: No
Mixed Waste Generator: No
Transporter Activity: No
Transfer Facility Activity: No
Recycler Activity with Storage: No
Small Quantity On-Site Burner Exemption: No
Smelting Melting and Refining Furnace Exemption: No
Underground Injection Control: No
Off-Site Waste Receipt: No
Universal Waste Indicator: No
Universal Waste Destination Facility: No
Federal Universal Waste: No
Active Site State-Reg Handler: ---
Federal Facility Indicator: Not reported
Hazardous Secondary Material Indicator: N
Sub-Part K Indicator: Not reported
2018 GPRA Permit Baseline: Not on the Baseline
2018 GPRA Renewals Baseline: Not on the Baseline
202 GPRA Corrective Action Baseline: No
Subject to Corrective Action Universe: No
Non-TSDFs Where RCRA CA has Been Imposed Universe: No
Corrective Action Priority Ranking: No NCAPS ranking
Environmental Control Indicator: No
Institutional Control Indicator: No

Map ID
Direction
Distance
Elevation

MAP FINDINGS

Site

Database(s)

EDR ID Number
EPA ID Number

JENNIFER KOMORI (Continued)

1026809360

Human Exposure Controls Indicator:	N/A
Groundwater Controls Indicator:	N/A
Significant Non-Complier Universe:	No
Unaddressed Significant Non-Complier Universe:	No
Addressed Significant Non-Complier Universe:	No
Significant Non-Complier With a Compliance Schedule Universe:	No
Financial Assurance Required:	Not reported
Handler Date of Last Change:	20210601
Recognized Trader-Importer:	No
Recognized Trader-Exporter:	No
Importer of Spent Lead Acid Batteries:	No
Exporter of Spent Lead Acid Batteries:	No
Recycler Activity Without Storage:	No
Manifest Broker:	No
Sub-Part P Indicator:	No

Handler - Owner Operator:

Owner/Operator Indicator:	Owner
Owner/Operator Name: JENNIFER KOMORI	
Legal Status:	Other
Date Became Current:	Not reported
Date Ended Current:	Not reported
Owner/Operator Address:	3039 YUKON AVE
Owner/Operator City,State,Zip:	WHITTIER, CA 90606
Owner/Operator Telephone:	909-223-1850
Owner/Operator Telephone Ext:	Not reported
Owner/Operator Fax:	Not reported
Owner/Operator Email:	Not reported

Owner/Operator Indicator:	Operator
Owner/Operator Name: JENNIFER KOMORI	
Legal Status:	Other
Date Became Current:	Not reported
Date Ended Current:	Not reported
Owner/Operator Address:	3039 YUKON AVE
Owner/Operator City,State,Zip:	COSTA MESA, CA 92626
Owner/Operator Telephone:	909-223-1850
Owner/Operator Telephone Ext:	Not reported
Owner/Operator Fax:	Not reported
Owner/Operator Email:	Not reported

Historic Generators:

Receive Date:	20210526
Handler Name: JENNIFER KOMORI	
Federal Waste Generator Description:	Not a generator, verified
State District Owner:	Not reported
Large Quantity Handler of Universal Waste:	No
Recognized Trader Importer:	No
Recognized Trader Exporter:	No
Spent Lead Acid Battery Importer:	No
Spent Lead Acid Battery Exporter:	No
Current Record:	Yes
Non Storage Recycler Activity:	No
Electronic Manifest Broker:	No

Map ID
Direction
Distance
Elevation

MAP FINDINGS

Site

Database(s)

EDR ID Number
EPA ID Number

JENNIFER KOMORI (Continued)

1026809360

List of NAICS Codes and Descriptions:

NAICS Code: 56299
NAICS Description: ALL OTHER WASTE MANAGEMENT SERVICES

Facility Has Received Notices of Violations:

Violations: No Violations Found

Evaluation Action Summary:

Evaluations: No Evaluations Found

23
East
1/8-1/4
0.181 mi.
956 ft.

MARY & RAYMOND CULLEN
3164 YELLOWSTONE DR
COSTA MESA, CA 92626

RCRA NonGen / NLR

1026824385
CAC003137417

Relative:
Lower

RCRA Listings:

Actual:
31 ft.

Date Form Received by Agency: 20210902
Handler Name: Mary & Raymond Cullen
Handler Address: 3164 YELLOWSTONE DR
Handler City,State,Zip: COSTA MESA, CA 92626
EPA ID: CAC003137417
Contact Name: MARY & RAYMOND CULLEN
Contact Address: 3164 YELLOWSTONE DR
Contact City,State,Zip: COSTA MESA, CA 92626
Contact Telephone: 714-651-3511
Contact Fax: Not reported
Contact Email: RAYMONDCULLEN@CA.RR.COM
Contact Title: Not reported
EPA Region: 09
Land Type: Not reported
Federal Waste Generator Description: Not a generator, verified
Non-Notifier: Not reported
Biennial Report Cycle: Not reported
Accessibility: Not reported
Active Site Indicator: Not reported
State District Owner: Not reported
State District: Not reported
Mailing Address: 3164 YELLOWSTONE DR
Mailing City,State,Zip: COSTA MESA, CA 92626
Owner Name: Mary & Raymond Cullen
Owner Type: Other
Operator Name: Mary & Raymond Cullen
Operator Type: Other
Short-Term Generator Activity: No
Importer Activity: No
Mixed Waste Generator: No
Transporter Activity: No
Transfer Facility Activity: No
Recycler Activity with Storage: No
Small Quantity On-Site Burner Exemption: No
Smelting Melting and Refining Furnace Exemption: No
Underground Injection Control: No
Off-Site Waste Receipt: No
Universal Waste Indicator: No

Map ID
Direction
Distance
Elevation

MAP FINDINGS

Site

Database(s)

EDR ID Number
EPA ID Number

MARY & RAYMOND CULLEN (Continued)

1026824385

Universal Waste Destination Facility:	No
Federal Universal Waste:	No
Active Site State-Reg Handler:	---
Federal Facility Indicator:	Not reported
Hazardous Secondary Material Indicator:	N
Sub-Part K Indicator:	Not reported
2018 GPRA Permit Baseline:	Not on the Baseline
2018 GPRA Renewals Baseline:	Not on the Baseline
202 GPRA Corrective Action Baseline:	No
Subject to Corrective Action Universe:	No
Non-TSDFs Where RCRA CA has Been Imposed Universe:	No
Corrective Action Priority Ranking:	No NCAPS ranking
Environmental Control Indicator:	No
Institutional Control Indicator:	No
Human Exposure Controls Indicator:	N/A
Groundwater Controls Indicator:	N/A
Significant Non-Complier Universe:	No
Unaddressed Significant Non-Complier Universe:	No
Addressed Significant Non-Complier Universe:	No
Significant Non-Complier With a Compliance Schedule Universe:	No
Financial Assurance Required:	Not reported
Handler Date of Last Change:	20210913
Recognized Trader-Importer:	No
Recognized Trader-Exporter:	No
Importer of Spent Lead Acid Batteries:	No
Exporter of Spent Lead Acid Batteries:	No
Recycler Activity Without Storage:	No
Manifest Broker:	No
Sub-Part P Indicator:	No

Handler - Owner Operator:

Owner/Operator Indicator:	Owner
Owner/Operator Name: MARY & RAYMOND CULLEN	
Legal Status:	Other
Date Became Current:	Not reported
Date Ended Current:	Not reported
Owner/Operator Address:	3164 YELLOWSTONE DR
Owner/Operator City,State,Zip:	COSTA MESA, CA 92626
Owner/Operator Telephone:	714-651-3511
Owner/Operator Telephone Ext:	Not reported
Owner/Operator Fax:	Not reported
Owner/Operator Email:	Not reported

Owner/Operator Indicator:	Operator
Owner/Operator Name: MARY & RAYMOND CULLEN	
Legal Status:	Other
Date Became Current:	Not reported
Date Ended Current:	Not reported
Owner/Operator Address:	3164 YELLOWSTONE DR
Owner/Operator City,State,Zip:	COSTA MESA, CA 92626
Owner/Operator Telephone:	714-651-3511
Owner/Operator Telephone Ext:	Not reported
Owner/Operator Fax:	Not reported
Owner/Operator Email:	Not reported

Map ID
Direction
Distance
Elevation

MAP FINDINGS

Site

Database(s)

EDR ID Number
EPA ID Number

MARY & RAYMOND CULLEN (Continued)

1026824385

Historic Generators:

Receive Date: 20210902
Handler Name: MARY & RAYMOND CULLEN
Federal Waste Generator Description: Not a generator, verified
State District Owner: Not reported
Large Quantity Handler of Universal Waste: No
Recognized Trader Importer: No
Recognized Trader Exporter: No
Spent Lead Acid Battery Importer: No
Spent Lead Acid Battery Exporter: No
Current Record: Yes
Non Storage Recycler Activity: No
Electronic Manifest Broker: No

List of NAICS Codes and Descriptions:

NAICS Code: 56299
NAICS Description: ALL OTHER WASTE MANAGEMENT SERVICES

Facility Has Received Notices of Violations:

Violations: No Violations Found

Evaluation Action Summary:

Evaluations: No Evaluations Found

D24
WSW
1/8-1/4
0.189 mi.
1000 ft.

JENNIFER KOMORI
3093 YUKON AVENUE
COSTA MESA, CA 92626

RCRA NonGen / NLR

1026809610
CAC003121996

Site 1 of 2 in cluster D

Relative:

Higher
Actual:
35 ft.

RCRA Listings:

Date Form Received by Agency: 20210528
Handler Name: Jennifer Komori
Handler Address: 3093 YUKON AVENUE
Handler City,State,Zip: COSTA MESA, CA 92626
EPA ID: CAC003121996
Contact Name: JENNIFER KOMORI
Contact Address: 3093 YUKON AVENUE
Contact City,State,Zip: COSTA MESA, CA 92626
Contact Telephone: 909-223-1850
Contact Fax: Not reported
Contact Email: CATHY.3HDEMOLITION@GMAIL.COM
Contact Title: Not reported
EPA Region: 09
Land Type: Not reported
Federal Waste Generator Description: Not a generator, verified
Non-Notifier: Not reported
Biennial Report Cycle: Not reported
Accessibility: Not reported
Active Site Indicator: Not reported
State District Owner: Not reported
State District: Not reported
Mailing Address: 3093 YUKON AVENUE
Mailing City,State,Zip: COSTA MESA, CA 92626
Owner Name: Jennifer Komori

Map ID
Direction
Distance
Elevation

MAP FINDINGS

Site

Database(s)

EDR ID Number
EPA ID Number

JENNIFER KOMORI (Continued)

1026809610

Owner Type:	Other
Operator Name:	Jennifer Komori
Operator Type:	Other
Short-Term Generator Activity:	No
Importer Activity:	No
Mixed Waste Generator:	No
Transporter Activity:	No
Transfer Facility Activity:	No
Recycler Activity with Storage:	No
Small Quantity On-Site Burner Exemption:	No
Smelting Melting and Refining Furnace Exemption:	No
Underground Injection Control:	No
Off-Site Waste Receipt:	No
Universal Waste Indicator:	No
Universal Waste Destination Facility:	No
Federal Universal Waste:	No
Active Site State-Reg Handler:	---
Federal Facility Indicator:	Not reported
Hazardous Secondary Material Indicator:	N
Sub-Part K Indicator:	Not reported
2018 GPRA Permit Baseline:	Not on the Baseline
2018 GPRA Renewals Baseline:	Not on the Baseline
202 GPRA Corrective Action Baseline:	No
Subject to Corrective Action Universe:	No
Non-TSDFs Where RCRA CA has Been Imposed Universe:	No
Corrective Action Priority Ranking:	No NCAPS ranking
Environmental Control Indicator:	No
Institutional Control Indicator:	No
Human Exposure Controls Indicator:	N/A
Groundwater Controls Indicator:	N/A
Significant Non-Complier Universe:	No
Unaddressed Significant Non-Complier Universe:	No
Addressed Significant Non-Complier Universe:	No
Significant Non-Complier With a Compliance Schedule Universe:	No
Financial Assurance Required:	Not reported
Handler Date of Last Change:	20210601
Recognized Trader-Importer:	No
Recognized Trader-Exporter:	No
Importer of Spent Lead Acid Batteries:	No
Exporter of Spent Lead Acid Batteries:	No
Recycler Activity Without Storage:	No
Manifest Broker:	No
Sub-Part P Indicator:	No

Handler - Owner Operator:

Owner/Operator Indicator:	Operator
Owner/Operator Name: JENNIFER KOMORI	
Legal Status:	Other
Date Became Current:	Not reported
Date Ended Current:	Not reported
Owner/Operator Address:	3093 YUKON AVENUE
Owner/Operator City,State,Zip:	COSTA MESA, CA 92626
Owner/Operator Telephone:	909-223-1850
Owner/Operator Telephone Ext:	Not reported
Owner/Operator Fax:	Not reported
Owner/Operator Email:	Not reported

Map ID
Direction
Distance
Elevation

MAP FINDINGS

Site

Database(s)

EDR ID Number
EPA ID Number

JENNIFER KOMORI (Continued)

1026809610

Owner/Operator Indicator:	Owner
Owner/Operator Name:	JENNIFER KOMORI
Legal Status:	Other
Date Became Current:	Not reported
Date Ended Current:	Not reported
Owner/Operator Address:	3093 YUKON AVENUE
Owner/Operator City,State,Zip:	COSTA MESA, CA 92626
Owner/Operator Telephone:	909-223-1850
Owner/Operator Telephone Ext:	Not reported
Owner/Operator Fax:	Not reported
Owner/Operator Email:	Not reported

Historic Generators:

Receive Date:	20210528
Handler Name:	JENNIFER KOMORI
Federal Waste Generator Description:	Not a generator, verified
State District Owner:	Not reported
Large Quantity Handler of Universal Waste:	No
Recognized Trader Importer:	No
Recognized Trader Exporter:	No
Spent Lead Acid Battery Importer:	No
Spent Lead Acid Battery Exporter:	No
Current Record:	Yes
Non Storage Recycler Activity:	No
Electronic Manifest Broker:	No

List of NAICS Codes and Descriptions:

NAICS Code:	56299
NAICS Description:	ALL OTHER WASTE MANAGEMENT SERVICES

Facility Has Received Notices of Violations:

Violations:	No Violations Found
-------------	---------------------

Evaluation Action Summary:

Evaluations:	No Evaluations Found
--------------	----------------------

E25
NW
1/8-1/4
0.194 mi.
1023 ft.

NORDSTROM #338 METRO POINT RACK
901 S COAST DR
COSTA MESA, CA 92626
Site 1 of 12 in cluster E

RCRA NonGen / NLR **1024854967**
CAL000416900

Relative:
Lower

RCRA Listings:

Actual:
32 ft.

Date Form Received by Agency:	20160509
Handler Name:	Nordstrom #338 Metro Point Rack
Handler Address:	901 S COAST DR
Handler City,State,Zip:	COSTA MESA, CA 92626
EPA ID:	CAL000416900
Contact Name:	DAVID COHEN
Contact Address:	1700 7TH AVE
Contact City,State,Zip:	SEATTLE, WA 98101-0000
Contact Telephone:	206-303-3511
Contact Fax:	Not reported
Contact Email:	DCOHEN@HERITAGE-ENVIRO.COM
Contact Title:	Not reported

Map ID
Direction
Distance
Elevation

MAP FINDINGS

Site

Database(s)

EDR ID Number
EPA ID Number

NORDSTROM #338 METRO POINT RACK (Continued)

1024854967

EPA Region:	09
Land Type:	Not reported
Federal Waste Generator Description:	Not a generator, verified
Non-Notifier:	Not reported
Biennial Report Cycle:	Not reported
Accessibility:	Not reported
Active Site Indicator:	Handler Activities
State District Owner:	Not reported
State District:	Not reported
Mailing Address:	1700 7TH AVE
Mailing City,State,Zip:	SEATTLE, WA 98101-0000
Owner Name:	Nordstrom Inc
Owner Type:	Other
Operator Name:	David Cohen
Operator Type:	Other
Short-Term Generator Activity:	No
Importer Activity:	No
Mixed Waste Generator:	No
Transporter Activity:	No
Transfer Facility Activity:	No
Recycler Activity with Storage:	No
Small Quantity On-Site Burner Exemption:	No
Smelting Melting and Refining Furnace Exemption:	No
Underground Injection Control:	No
Off-Site Waste Receipt:	No
Universal Waste Indicator:	Yes
Universal Waste Destination Facility:	Yes
Federal Universal Waste:	No
Active Site State-Reg Handler:	---
Federal Facility Indicator:	Not reported
Hazardous Secondary Material Indicator:	N
Sub-Part K Indicator:	Not reported
2018 GPRA Permit Baseline:	Not on the Baseline
2018 GPRA Renewals Baseline:	Not on the Baseline
202 GPRA Corrective Action Baseline:	No
Subject to Corrective Action Universe:	No
Non-TSDFs Where RCRA CA has Been Imposed Universe:	No
Corrective Action Priority Ranking:	No NCAPS ranking
Environmental Control Indicator:	No
Institutional Control Indicator:	No
Human Exposure Controls Indicator:	N/A
Groundwater Controls Indicator:	N/A
Significant Non-Complier Universe:	No
Unaddressed Significant Non-Complier Universe:	No
Addressed Significant Non-Complier Universe:	No
Significant Non-Complier With a Compliance Schedule Universe:	No
Financial Assurance Required:	Not reported
Handler Date of Last Change:	20180906
Recognized Trader-Importer:	No
Recognized Trader-Exporter:	No
Importer of Spent Lead Acid Batteries:	No
Exporter of Spent Lead Acid Batteries:	No
Recycler Activity Without Storage:	No
Manifest Broker:	No
Sub-Part P Indicator:	No

Map ID
Direction
Distance
Elevation

MAP FINDINGS

Site

Database(s)

EDR ID Number
EPA ID Number

NORDSTROM #338 METRO POINT RACK (Continued)

1024854967

Handler - Owner Operator:

Owner/Operator Indicator:	Operator
Owner/Operator Name:	DAVID COHEN
Legal Status:	Other
Date Became Current:	Not reported
Date Ended Current:	Not reported
Owner/Operator Address:	1700 7TH AVE
Owner/Operator City,State,Zip:	SEATTLE, WA 98101-0000
Owner/Operator Telephone:	206-303-3511
Owner/Operator Telephone Ext:	Not reported
Owner/Operator Fax:	Not reported
Owner/Operator Email:	Not reported

Owner/Operator Indicator:	Owner
Owner/Operator Name:	NORDSTROM INC
Legal Status:	Other
Date Became Current:	Not reported
Date Ended Current:	Not reported
Owner/Operator Address:	1700 7TH AVE
Owner/Operator City,State,Zip:	SEATTLE, WA 98101-0000
Owner/Operator Telephone:	206-303-3511
Owner/Operator Telephone Ext:	Not reported
Owner/Operator Fax:	Not reported
Owner/Operator Email:	Not reported

Historic Generators:

Receive Date:	20160509
Handler Name:	NORDSTROM #338 METRO POINT RACK
Federal Waste Generator Description:	Not a generator, verified
State District Owner:	Not reported
Large Quantity Handler of Universal Waste:	No
Recognized Trader Importer:	No
Recognized Trader Exporter:	No
Spent Lead Acid Battery Importer:	No
Spent Lead Acid Battery Exporter:	No
Current Record:	Yes
Non Storage Recycler Activity:	Not reported
Electronic Manifest Broker:	Not reported

List of NAICS Codes and Descriptions:

NAICS Code:	44814
NAICS Description:	FAMILY CLOTHING STORES

Facility Has Received Notices of Violations:

Violations:	No Violations Found
-------------	---------------------

Evaluation Action Summary:

Evaluations:	No Evaluations Found
--------------	----------------------

Map ID
Direction
Distance
Elevation

MAP FINDINGS

EDR ID Number
EPA ID Number

	Site	Database(s)	
E26	JARED THE GALLERIA OF JEWELRY	RCRA NonGen / NLR	1024848551
NW	901 S COAST DR STE H		CAL000404252
1/8-1/4	COSTA MESA, CA 92626		
0.194 mi.			
1023 ft.	Site 2 of 12 in cluster E		
Relative:	RCRA Listings:		
Lower	Date Form Received by Agency:	20150204	
	Handler Name:	Jared The Galleria Of Jewelry	
Actual:	Handler Address:	901 S COAST DR STE H	
32 ft.	Handler City,State,Zip:	COSTA MESA, CA 92626-7708	
	EPA ID:	CAL000404252	
	Contact Name:	ANITA ZAPPALA	
	Contact Address:	375 GHENT RD	
	Contact City,State,Zip:	FAIRLAWN, OH 44333-4601	
	Contact Telephone:	330-668-5541	
	Contact Fax:	330-665-7935	
	Contact Email:	ANITA.ZAPPALA@SIGNETJEWELERS.COM	
	Contact Title:	Not reported	
	EPA Region:	09	
	Land Type:	Not reported	
	Federal Waste Generator Description:	Not a generator, verified	
	Non-Notifier:	Not reported	
	Biennial Report Cycle:	Not reported	
	Accessibility:	Not reported	
	Active Site Indicator:	Handler Activities	
	State District Owner:	Not reported	
	State District:	Not reported	
	Mailing Address:	375 GHENT RD	
	Mailing City,State,Zip:	FAIRLAWN, OH 44333-4601	
	Owner Name:	Sterling Jewelers	
	Owner Type:	Other	
	Operator Name:	Anita Zappala	
	Operator Type:	Other	
	Short-Term Generator Activity:	No	
	Importer Activity:	No	
	Mixed Waste Generator:	No	
	Transporter Activity:	No	
	Transfer Facility Activity:	No	
	Recycler Activity with Storage:	No	
	Small Quantity On-Site Burner Exemption:	No	
	Smelting Melting and Refining Furnace Exemption:	No	
	Underground Injection Control:	No	
	Off-Site Waste Receipt:	No	
	Universal Waste Indicator:	Yes	
	Universal Waste Destination Facility:	Yes	
	Federal Universal Waste:	No	
	Active Site State-Reg Handler:	---	
	Federal Facility Indicator:	Not reported	
	Hazardous Secondary Material Indicator:	N	
	Sub-Part K Indicator:	Not reported	
	2018 GPRA Permit Baseline:	Not on the Baseline	
	2018 GPRA Renewals Baseline:	Not on the Baseline	
	202 GPRA Corrective Action Baseline:	No	
	Subject to Corrective Action Universe:	No	
	Non-TSDFs Where RCRA CA has Been Imposed Universe:	No	
	Corrective Action Priority Ranking:	No NCAPS ranking	
	Environmental Control Indicator:	No	
	Institutional Control Indicator:	No	

Map ID
Direction
Distance
Elevation

MAP FINDINGS

Site

Database(s)

EDR ID Number
EPA ID Number

JARED THE GALLERIA OF JEWELRY (Continued)

1024848551

Human Exposure Controls Indicator:	N/A
Groundwater Controls Indicator:	N/A
Significant Non-Complier Universe:	No
Unaddressed Significant Non-Complier Universe:	No
Addressed Significant Non-Complier Universe:	No
Significant Non-Complier With a Compliance Schedule Universe:	No
Financial Assurance Required:	Not reported
Handler Date of Last Change:	20180906
Recognized Trader-Importer:	No
Recognized Trader-Exporter:	No
Importer of Spent Lead Acid Batteries:	No
Exporter of Spent Lead Acid Batteries:	No
Recycler Activity Without Storage:	No
Manifest Broker:	No
Sub-Part P Indicator:	No

Handler - Owner Operator:

Owner/Operator Indicator:	Owner
Owner/Operator Name:	STERLING JEWELERS
Legal Status:	Other
Date Became Current:	Not reported
Date Ended Current:	Not reported
Owner/Operator Address:	375 GHENT RD
Owner/Operator City,State,Zip:	FAIRLAWN, OH 44333-4601
Owner/Operator Telephone:	330-668-5541
Owner/Operator Telephone Ext:	Not reported
Owner/Operator Fax:	Not reported
Owner/Operator Email:	Not reported

Owner/Operator Indicator:	Operator
Owner/Operator Name:	ANITA ZAPPALA
Legal Status:	Other
Date Became Current:	Not reported
Date Ended Current:	Not reported
Owner/Operator Address:	375 GHENT RD
Owner/Operator City,State,Zip:	FAIRLAWN, OH 44333-4601
Owner/Operator Telephone:	330-668-5541
Owner/Operator Telephone Ext:	Not reported
Owner/Operator Fax:	Not reported
Owner/Operator Email:	Not reported

Historic Generators:

Receive Date:	20150204
Handler Name:	JARED THE GALLERIA OF JEWELRY
Federal Waste Generator Description:	Not a generator, verified
State District Owner:	Not reported
Large Quantity Handler of Universal Waste:	No
Recognized Trader Importer:	No
Recognized Trader Exporter:	No
Spent Lead Acid Battery Importer:	No
Spent Lead Acid Battery Exporter:	No
Current Record:	Yes
Non Storage Recycler Activity:	Not reported
Electronic Manifest Broker:	Not reported

Map ID
Direction
Distance
Elevation

MAP FINDINGS

Site

Database(s)

EDR ID Number
EPA ID Number

JARED THE GALLERIA OF JEWELRY (Continued)

1024848551

List of NAICS Codes and Descriptions:

NAICS Code: 44831
NAICS Description: JEWELRY STORES

Facility Has Received Notices of Violations:

Violations: No Violations Found

Evaluation Action Summary:

Evaluations: No Evaluations Found

E27
NW
1/8-1/4
0.194 mi.
1023 ft.

BEST BUY CO.
901 S COAST DR
COSTA MESA, CA 92626

CERS HAZ WASTE
HWTS
HAZNET

S123599368
N/A

Site 3 of 12 in cluster E

Relative:
Lower

CERS HAZ WASTE:

Actual:
32 ft.

Name: THE CONTAINER STORE #017
Address: 901 S COAST DR STE G
City,State,Zip: COSTA MESA, CA 92626
Site ID: 575283
CERS ID: 10871338
CERS Description: Hazardous Waste Generator

Affiliation:

Affiliation Type Desc: Document Preparer
Entity Name: ASHLEY CAMPBELL
Entity Title: Not reported
Affiliation Address: Not reported
Affiliation City: Not reported
Affiliation State: Not reported
Affiliation Country: Not reported
Affiliation Zip: Not reported
Affiliation Phone: ,

Affiliation Type Desc: Identification Signer
Entity Name: Ashley Campbell
Entity Title: COMPLIANCE & REG AFFAIR SPEC
Affiliation Address: Not reported
Affiliation City: Not reported
Affiliation State: Not reported
Affiliation Country: Not reported
Affiliation Zip: Not reported
Affiliation Phone: ,

Affiliation Type Desc: Operator
Entity Name: THE CONTAINER STORE #017
Entity Title: Not reported
Affiliation Address: Not reported
Affiliation City: Not reported
Affiliation State: Not reported
Affiliation Country: Not reported
Affiliation Zip: Not reported
Affiliation Phone: (714) 556-2333,

Affiliation Type Desc: Facility Mailing Address

Map ID
Direction
Distance
Elevation

MAP FINDINGS

Site

Database(s)

EDR ID Number
EPA ID Number

BEST BUY CO. (Continued)

S123599368

Entity Name: Mailing Address
Entity Title: Not reported
Affiliation Address: 500 FREEPORT PARKWAY STE 100
Affiliation City: COPPELL
Affiliation State: TX
Affiliation Country: Not reported
Affiliation Zip: 75019
Affiliation Phone: ,

Affiliation Type Desc: Environmental Contact
Entity Name: ASHLEY CAMPBELL
Entity Title: Not reported
Affiliation Address: 9950 CHEMICAL ROAD
Affiliation City: PASADENA
Affiliation State: TX
Affiliation Country: Not reported
Affiliation Zip: 77507
Affiliation Phone: ,

Affiliation Type Desc: Parent Corporation
Entity Name: THE CONTAINER STORE
Entity Title: Not reported
Affiliation Address: Not reported
Affiliation City: Not reported
Affiliation State: Not reported
Affiliation Country: Not reported
Affiliation Zip: Not reported
Affiliation Phone: ,

Affiliation Type Desc: CUPA District
Entity Name: Orange County Env Health
Entity Title: Not reported
Affiliation Address: 1241 East Dyer Road Suite 120
Affiliation City: Santa Ana
Affiliation State: CA
Affiliation Country: Not reported
Affiliation Zip: 92705-5611
Affiliation Phone: (714) 433-6406,

Affiliation Type Desc: Legal Owner
Entity Name: THE CONTAINER STORE INC
Entity Title: Not reported
Affiliation Address: 500 FREEPORT PARKWAY, STE 100
Affiliation City: COPPELL
Affiliation State: TX
Affiliation Country: United States
Affiliation Zip: 75019
Affiliation Phone: (972) 538-6000,

HWTS:

Name: SAKS OFF 5TH
Address: 901 SOUTH COAST DR.
Address 2: Not reported
City,State,Zip: COSTA MESA, CA 92626
EPA ID: CAC003185741
Inactive Date: 10/17/2022

Map ID
Direction
Distance
Elevation

MAP FINDINGS

Site

Database(s)

EDR ID Number
EPA ID Number

BEST BUY CO. (Continued)

S123599368

Create Date:	07/18/2022
Last Act Date:	10/18/2022
Mailing Name:	Not reported
Mailing Address:	901 SOUTH COAST DR.
Mailing Address 2:	Not reported
Mailing City,State,Zip:	COSTA MESA, CA
Owner Name:	THOMAS GALIANA
Owner Address:	901 SOUTH COAST DR.
Owner Address 2:	Not reported
Owner City,State,Zip:	COSTA MESA, CA 92626
Owner Phone:	7148562364
Owner Fax:	Not reported
Contact Name:	THOMAS GALIANA
Contact Address:	901 SOUTH COAST DR.
Contact Address 2:	Not reported
City,State,Zip:	COSTA MESA, CA 92626
Contact Phone:	7148562364
Contact Fax:	Not reported
Facility Status:	Not reported
Facility Type:	Not reported
Category:	Not reported
Latitude:	Not reported
Longitude:	Not reported
Name:	SAKS & COMPANY LLC DBA SAKS OFF FIFTH
Address:	901 S COAST DR
Address 2:	Not reported
City,State,Zip:	COSTA MESA, CA 92626
EPA ID:	CAL000470942
Inactive Date:	Not reported
Create Date:	05/25/2022
Last Act Date:	11/21/2022
Mailing Name:	Not reported
Mailing Address:	5065 MAIN ST
Mailing Address 2:	Not reported
Mailing City,State,Zip:	TRUMBULL, CT
Owner Name:	SAKS & COMPANY LLC
Owner Address:	225 LIBERTY ST 31ST FL
Owner Address 2:	Not reported
Owner City,State,Zip:	NEW YORK, NY 10281
Owner Phone:	6468027119
Owner Fax:	Not reported
Contact Name:	YAHTZEE CUK
Contact Address:	901 S COAST DR
Contact Address 2:	Not reported
City,State,Zip:	COSTA MESA, CA 92626
Contact Phone:	7147082237
Contact Fax:	Not reported
Facility Status:	Not reported
Facility Type:	Not reported
Category:	Not reported
Latitude:	Not reported
Longitude:	Not reported
Name:	BEST BUY CO.
Address:	901 S COAST DR
Address 2:	Not reported

Map ID
Direction
Distance
Elevation

MAP FINDINGS

Site

Database(s)

EDR ID Number
EPA ID Number

BEST BUY CO. (Continued)

S123599368

City,State,Zip: COSTA MESA, CA 92626
EPA ID: CAC002826986
Inactive Date: 11/21/2015
Create Date: 08/21/2015
Last Act Date: Not reported
Mailing Name: Not reported
Mailing Address: 7601 PENN AVE S
Mailing Address 2: Not reported
Mailing City,State,Zip: RICHFIELD, MN 55423
Owner Name: TIM DUNN
Owner Address: 7601 PENN AVE S
Owner Address 2: Not reported
Owner City,State,Zip: RICHFIELD, MN 55423
Owner Phone: Not reported
Owner Fax: Not reported
Contact Name: BRYNN ALBRECHT
Contact Address: 7601 PENN AVE S
Contact Address 2: Not reported
City,State,Zip: RICHFIELD, MN 55423
Contact Phone: Not reported
Contact Fax: Not reported
Facility Status: Inactive
Facility Type: TEMPORARY
Category: STATE
Latitude: 33.690126
Longitude: -117.893838

NAICS:

EPA ID: CAC002826986
Create Date: 2015-08-21 07:00:29.160
NAICS Code: 443112
NAICS Description: Radio, Television, and Other Electronics Stores
Issued EPA ID Date: 2015-08-21 07:00:29.16000
Inactive Date: 2015-11-21 03:00:22.01300
Facility Name: BEST BUY CO.
Facility Address: 901 S COAST DR
Facility Address 2: Not reported
Facility City: COSTA MESA
Facility County: Not reported
Facility State: CA
Facility Zip: 92626

HAZNET:

Name: BEST BUY CO.
Address: 901 S COAST DR
Address 2: Not reported
City,State,Zip: COSTA MESA, CA 92626
Contact: BRYNN ALBRECHT
Telephone: 6122914102
Mailing Name: Not reported
Mailing Address: 7601 PENN AVE S

Year: 2015
Gepaid: CAC002826986
TSD EPA ID: CAD008364432
CA Waste Code: 141 - Off-specification, aged or surplus inorganics

Map ID
Direction
Distance
Elevation

MAP FINDINGS

Site

Database(s)

EDR ID Number
EPA ID Number

BEST BUY CO. (Continued)

S123599368

Disposal Method: H141 - Storage, Bulking, And/Or Transfer Off Site--No
Treatment/Reovery (H010-H129) Or (H131-H135)
Tons: 0.003

Additional Info:

Year: 2015
Gen EPA ID: CAC002826986

Shipment Date: 20150904
Creation Date: Not reported
Receipt Date: Not reported
Manifest ID: 014865922JJK
Trans EPA ID: CAD008364432
Trans Name: RHO CHEM LLC
Trans 2 EPA ID: CAD983649880
Trans 2 Name: PSC ENVIRONMENTAL SERVICES OF POMONA LP
TSDf EPA ID: CAD008364432
Trans Name: RHO CHEM LLC
TSDf Alt EPA ID: Not reported
TSDf Alt Name: Not reported
Waste Code Description: 331 - Off-specification, aged, or surplus organics
RCRA Code: D001
Meth Code: H141 - Storage, Bulking, And/Or Transfer Off Site--No
Treatment/Reovery (H010-H129) Or (H131-H135)
Quantity Tons: 0.0005
Waste Quantity: 1
Quantity Unit: P
Additional Code 1: Not reported
Additional Code 2: Not reported
Additional Code 3: Not reported
Additional Code 4: Not reported
Additional Code 5: Not reported

Shipment Date: 20150904
Creation Date: Not reported
Receipt Date: Not reported
Manifest ID: 014865922JJK
Trans EPA ID: CAD008364432
Trans Name: RHO CHEM LLC
Trans 2 EPA ID: CAD983649880
Trans 2 Name: PSC ENVIRONMENTAL SERVICES OF POMONA LP
TSDf EPA ID: CAD008364432
Trans Name: RHO CHEM LLC
TSDf Alt EPA ID: Not reported
TSDf Alt Name: Not reported
Waste Code Description: 181 - Other inorganic solid waste Organics
RCRA Code: Not reported
Meth Code: H141 - Storage, Bulking, And/Or Transfer Off Site--No
Treatment/Reovery (H010-H129) Or (H131-H135)
Quantity Tons: 0.008
Waste Quantity: 16
Quantity Unit: P
Additional Code 1: Not reported
Additional Code 2: Not reported
Additional Code 3: Not reported
Additional Code 4: Not reported

Map ID
Direction
Distance
Elevation

MAP FINDINGS

Site

Database(s)

EDR ID Number
EPA ID Number

BEST BUY CO. (Continued)

S123599368

Additional Code 5:	Not reported
Shipment Date:	20150904
Creation Date:	11/3/2015 22:15:10
Receipt Date:	20150909
Manifest ID:	014865922JJK
Trans EPA ID:	CAD008364432
Trans Name:	RHO CHEM LLC
Trans 2 EPA ID:	CAD983649880
Trans 2 Name:	PSC ENVIRONMENTAL SERVICES OF POMONA LP
TSDF EPA ID:	CAD008364432
Trans Name:	RHO CHEM LLC
TSDF Alt EPA ID:	Not reported
TSDF Alt Name:	Not reported
Waste Code Description:	141 - Off-specification, aged, or surplus inorganics
RCRA Code:	D002
Meth Code:	H141 - Storage, Bulking, And/Or Transfer Off Site--No Treatment/Reovery (H010-H129) Or (H131-H135)
Quantity Tons:	0.003
Waste Quantity:	6
Quantity Unit:	P
Additional Code 1:	Not reported
Additional Code 2:	Not reported
Additional Code 3:	Not reported
Additional Code 4:	Not reported
Additional Code 5:	Not reported
Shipment Date:	20150904
Creation Date:	Not reported
Receipt Date:	Not reported
Manifest ID:	014865922JJK
Trans EPA ID:	CAD008364432
Trans Name:	RHO CHEM LLC
Trans 2 EPA ID:	CAD983649880
Trans 2 Name:	PSC ENVIRONMENTAL SERVICES OF POMONA LP
TSDF EPA ID:	CAD008364432
Trans Name:	RHO CHEM LLC
TSDF Alt EPA ID:	Not reported
TSDF Alt Name:	Not reported
Waste Code Description:	181 - Other inorganic solid waste Organics
RCRA Code:	Not reported
Meth Code:	H141 - Storage, Bulking, And/Or Transfer Off Site--No Treatment/Reovery (H010-H129) Or (H131-H135)
Quantity Tons:	0.008
Waste Quantity:	16
Quantity Unit:	P
Additional Code 1:	Not reported
Additional Code 2:	Not reported
Additional Code 3:	Not reported
Additional Code 4:	Not reported
Additional Code 5:	Not reported
Shipment Date:	20150904
Creation Date:	Not reported
Receipt Date:	Not reported
Manifest ID:	014865922JJK
Trans EPA ID:	CAD008364432

Map ID
Direction
Distance
Elevation

MAP FINDINGS

Site

Database(s)

EDR ID Number
EPA ID Number

BEST BUY CO. (Continued)

S123599368

Trans Name:	RHO CHEM LLC
Trans 2 EPA ID:	CAD983649880
Trans 2 Name:	PSC ENVIRONMENTAL SERVICES OF POMONA LP
TSDf EPA ID:	CAD008364432
Trans Name:	RHO CHEM LLC
TSDf Alt EPA ID:	Not reported
TSDf Alt Name:	Not reported
Waste Code Description:	331 - Off-specification, aged, or surplus organics
RCRA Code:	D001
Meth Code:	H141 - Storage, Bulking, And/Or Transfer Off Site--No Treatment/Reovery (H010-H129) Or (H131-H135)
Quantity Tons:	0.0005
Waste Quantity:	1
Quantity Unit:	P
Additional Code 1:	Not reported
Additional Code 2:	Not reported
Additional Code 3:	Not reported
Additional Code 4:	Not reported
Additional Code 5:	Not reported

E28
NW
1/8-1/4
0.194 mi.
1023 ft.

BEST BUY STORE #119
901 S COAST DR
COSTA MESA, CA 92626

RCRA NonGen / NLR

1024859091
CAL000425992

Site 4 of 12 in cluster E

Relative:
Lower
Actual:
32 ft.

RCRA Listings:	20170322
Date Form Received by Agency:	Best Buy Store #119
Handler Name:	901 S COAST DR
Handler Address:	COSTA MESA, CA 92626
Handler City,State,Zip:	CAL000425992
EPA ID:	TIM DUNN
Contact Name:	7601 PENN AVENUE SOUTH
Contact Address:	RICHFIELD, MN 55423
Contact City,State,Zip:	612-291-3406
Contact Telephone:	952-430-6708
Contact Fax:	TIMOTHY.DUNN@BESTBUY.COM
Contact Email:	Not reported
Contact Title:	09
EPA Region:	Not reported
Land Type:	Not reported
Federal Waste Generator Description:	Not a generator, verified
Non-Notifier:	Not reported
Biennial Report Cycle:	Not reported
Accessibility:	Not reported
Active Site Indicator:	Handler Activities
State District Owner:	Not reported
State District:	Not reported
Mailing Address:	7601 PENN AVE S BLDG B5
Mailing City,State,Zip:	RICHFIELD, MN 55423
Owner Name:	Best Buy Co Inc
Owner Type:	Other
Operator Name:	Tim Dunn
Operator Type:	Other
Short-Term Generator Activity:	No
Importer Activity:	No
Mixed Waste Generator:	No
Transporter Activity:	No

Map ID
Direction
Distance
Elevation

MAP FINDINGS

Site

Database(s)

EDR ID Number
EPA ID Number

BEST BUY STORE #119 (Continued)

1024859091

Transfer Facility Activity:	No
Recycler Activity with Storage:	No
Small Quantity On-Site Burner Exemption:	No
Smelting Melting and Refining Furnace Exemption:	No
Underground Injection Control:	No
Off-Site Waste Receipt:	No
Universal Waste Indicator:	Yes
Universal Waste Destination Facility:	Yes
Federal Universal Waste:	No
Active Site State-Reg Handler:	---
Federal Facility Indicator:	Not reported
Hazardous Secondary Material Indicator:	N
Sub-Part K Indicator:	Not reported
2018 GPRA Permit Baseline:	Not on the Baseline
2018 GPRA Renewals Baseline:	Not on the Baseline
202 GPRA Corrective Action Baseline:	No
Subject to Corrective Action Universe:	No
Non-TSDFs Where RCRA CA has Been Imposed Universe:	No
Corrective Action Priority Ranking:	No NCAPS ranking
Environmental Control Indicator:	No
Institutional Control Indicator:	No
Human Exposure Controls Indicator:	N/A
Groundwater Controls Indicator:	N/A
Significant Non-Complier Universe:	No
Unaddressed Significant Non-Complier Universe:	No
Addressed Significant Non-Complier Universe:	No
Significant Non-Complier With a Compliance Schedule Universe:	No
Financial Assurance Required:	Not reported
Handler Date of Last Change:	20180907
Recognized Trader-Importer:	No
Recognized Trader-Exporter:	No
Importer of Spent Lead Acid Batteries:	No
Exporter of Spent Lead Acid Batteries:	No
Recycler Activity Without Storage:	No
Manifest Broker:	No
Sub-Part P Indicator:	No

Handler - Owner Operator:

Owner/Operator Indicator:	Owner
Owner/Operator Name: BEST BUY CO INC	
Legal Status:	Other
Date Became Current:	Not reported
Date Ended Current:	Not reported
Owner/Operator Address:	7601 PENN AVE S
Owner/Operator City,State,Zip:	RICHFIELD, MN 55423
Owner/Operator Telephone:	612-291-6251
Owner/Operator Telephone Ext:	Not reported
Owner/Operator Fax:	Not reported
Owner/Operator Email:	Not reported
Owner/Operator Indicator:	Operator
Owner/Operator Name: TIM DUNN	
Legal Status:	Other
Date Became Current:	Not reported
Date Ended Current:	Not reported
Owner/Operator Address:	7601 PENN AVENUE SOUTH

Map ID
Direction
Distance
Elevation

MAP FINDINGS

Site

Database(s)

EDR ID Number
EPA ID Number

BEST BUY STORE #119 (Continued)

1024859091

Owner/Operator City,State,Zip: RICHFIELD, MN 55423
Owner/Operator Telephone: 612-291-3406
Owner/Operator Telephone Ext: Not reported
Owner/Operator Fax: Not reported
Owner/Operator Email: Not reported

Historic Generators:

Receive Date: 20170322
Handler Name: BEST BUY STORE #119
Federal Waste Generator Description: Not a generator, verified
State District Owner: Not reported
Large Quantity Handler of Universal Waste: No
Recognized Trader Importer: No
Recognized Trader Exporter: No
Spent Lead Acid Battery Importer: No
Spent Lead Acid Battery Exporter: No
Current Record: Yes
Non Storage Recycler Activity: Not reported
Electronic Manifest Broker: Not reported

List of NAICS Codes and Descriptions:

NAICS Code: 56299
NAICS Description: ALL OTHER WASTE MANAGEMENT SERVICES

Facility Has Received Notices of Violations:

Violations: No Violations Found

Evaluation Action Summary:

Evaluations: No Evaluations Found

**E29
NW
1/8-1/4
0.194 mi.
1023 ft.**

**OLD NAVY 5673
901 S COAST DR
COSTA MESA, CA 92626
Site 5 of 12 in cluster E**

**CERS HAZ WASTE
HWTS S124929408
N/A**

**Relative:
Lower**

CERS HAZ WASTE:

Name: OLD NAVY 5673
Address: 901 S COAST DR
City,State,Zip: COSTA MESA, CA 92626
Site ID: 562330
CERS ID: 10832059
CERS Description: Hazardous Waste Generator

Evaluation:

Eval General Type: Compliance Evaluation Inspection
Eval Date: 01-09-2020
Violations Found: No
Eval Type: Routine done by local agency
Eval Notes:

On site to conduct a routine hazardous waste inspection. Met with Carlos Vargas, store manager of the site. Inspected the facility and perimeter for hazardous waste storage. No hazardous waste storage was observed. Inspected the municipal trash for hazardous waste. No hazardous waste was observed in the dumpster. Discussed hazardous waste management practices with Mr. Vargas. Per. Mr. Vargas, the

Map ID
Direction
Distance
Elevation

MAP FINDINGS

Site

Database(s)

EDR ID Number
EPA ID Number

OLD NAVY 5673 (Continued)

S124929408

facility does not have a hazardous waste program. No hazardous waste manifests were available for review at the time of inspection since no hazardous waste has been shipped. Facility management will be contacted to discuss the hazardous waste management program on site. A copy of this report will be sent to carlos_vargas@stores.gap.com.

Eval Division: Orange County Environmental Health
Eval Program: HW
Eval Source: CERS,

Coordinates:

Site ID: 562330
Facility Name: Old Navy 5673
Env Int Type Code: HWG
Program ID: 10832059
Coord Name: Not reported
Ref Point Type Desc: Center of a facility or station.,
Latitude: 33.689340
Longitude: -117.894510

Affiliation:

Affiliation Type Desc: CUPA District
Entity Name: Orange County Env Health
Entity Title: Not reported
Affiliation Address: 1241 East Dyer Road Suite 120
Affiliation City: Santa Ana
Affiliation State: CA
Affiliation Country: Not reported
Affiliation Zip: 92705-5611
Affiliation Phone: (714) 433-6406,

Affiliation Type Desc: Facility Mailing Address
Entity Name: Mailing Address
Entity Title: Not reported
Affiliation Address: 2 Folsom St
Affiliation City: San Francisco
Affiliation State: CA
Affiliation Country: Not reported
Affiliation Zip: 94105
Affiliation Phone: ,

Affiliation Type Desc: Identification Signer
Entity Name: Michael Sangobanwo
Entity Title: Environmental Manager - g2 revolution
Affiliation Address: Not reported
Affiliation City: Not reported
Affiliation State: Not reported
Affiliation Country: Not reported
Affiliation Zip: Not reported
Affiliation Phone: ,

Affiliation Type Desc: Legal Owner
Entity Name: Gap, Inc.
Entity Title: Not reported
Affiliation Address: Two Folsom Street
Affiliation City: San Francisco
Affiliation State: CA

Map ID
Direction
Distance
Elevation

MAP FINDINGS

Site

Database(s)

EDR ID Number
EPA ID Number

OLD NAVY 5673 (Continued)

S124929408

Affiliation Country: United States
Affiliation Zip: 94105
Affiliation Phone: (415) 427-2888,

Affiliation Type Desc: Parent Corporation
Entity Name: Gap Inc.
Entity Title: Not reported
Affiliation Address: Not reported
Affiliation City: Not reported
Affiliation State: Not reported
Affiliation Country: Not reported
Affiliation Zip: Not reported
Affiliation Phone: ,

Affiliation Type Desc: Document Preparer
Entity Name: Michael Sangobanwo
Entity Title: Not reported
Affiliation Address: Not reported
Affiliation City: Not reported
Affiliation State: Not reported
Affiliation Country: Not reported
Affiliation Zip: Not reported
Affiliation Phone: ,

Affiliation Type Desc: Environmental Contact
Entity Name: g2 revolution
Entity Title: Not reported
Affiliation Address: 800 Church Street
Affiliation City: Lake Zurich
Affiliation State: IL
Affiliation Country: Not reported
Affiliation Zip: 60047
Affiliation Phone: ,

Affiliation Type Desc: Operator
Entity Name: Old Navy 5673
Entity Title: Not reported
Affiliation Address: Not reported
Affiliation City: Not reported
Affiliation State: Not reported
Affiliation Country: Not reported
Affiliation Zip: Not reported
Affiliation Phone: (714) 540-3817,

HWTS:

Name: OLD NAVY 5673
Address: 901 S COAST DR
Address 2: Not reported
City,State,Zip: COSTA MESA, CA 92626
EPA ID: CAL000443723
Inactive Date: Not reported
Create Date: 02/14/2019
Last Act Date: Not reported
Mailing Name: Not reported
Mailing Address: 800 CHURCH STREET
Mailing Address 2: Not reported

Map ID
Direction
Distance
Elevation

MAP FINDINGS

Site

Database(s)

EDR ID Number
EPA ID Number

OLD NAVY 5673 (Continued)

S124929408

Mailing City,State,Zip: LAKE ZURICH, IL 60047
Owner Name: GAP INC
Owner Address: TWO FOLSOM ST
Owner Address 2: Not reported
Owner City,State,Zip: SAN FRANCISCO, CA 94105
Owner Phone: Not reported
Owner Fax: Not reported
Contact Name: JESSICA OTTO
Contact Address: 800 CHURCH STREET
Contact Address 2: Not reported
City,State,Zip: LAKE ZURICH, IL 600470000
Contact Phone: Not reported
Contact Fax: Not reported
Facility Status: Active
Facility Type: PERMANENT
Category: STATE
Latitude: 33.688512
Longitude: -117.896904

NAICS:

EPA ID: CAL000443723
Create Date: 2019-02-14 14:24:21.850
NAICS Code: 448140
NAICS Description: Family Clothing Stores
Issued EPA ID Date: 2019-02-14 14:24:21.85000
Inactive Date: Not reported
Facility Name: OLD NAVY 5673
Facility Address: 901 S COAST DR
Facility Address 2: Not reported
Facility City: COSTA MESA
Facility County: Not reported
Facility State: CA
Facility Zip: 92626

E30
NW
1/8-1/4
0.194 mi.
1023 ft.

MARSHALLS 0696
901 S COAST DR
COSTA MESA, CA 92626

Site 6 of 12 in cluster E

RCRA NonGen / NLR **1024847201**
CAL000401894

Relative:
Lower
Actual:
32 ft.

RCRA Listings:
Date Form Received by Agency: 20141104
Handler Name: Marshalls 0696
Handler Address: 901 S COAST DR
Handler City,State,Zip: COSTA MESA, CA 92626
EPA ID: CAL000401894
Contact Name: PAUL KANGAS
Contact Address: 770 COCHITUATE RD
Contact City,State,Zip: FRAMINGHAM, MA 01701
Contact Telephone: 774-308-3651
Contact Fax: 774-308-3635
Contact Email: PAUL_KANGAS@TJX.COM
Contact Title: Not reported
EPA Region: 09
Land Type: Not reported
Federal Waste Generator Description: Not a generator, verified
Non-Notifier: Not reported

Map ID
Direction
Distance
Elevation

MAP FINDINGS

Site

Database(s)

EDR ID Number
EPA ID Number

MARSHALLS 0696 (Continued)

1024847201

Biennial Report Cycle:	Not reported
Accessibility:	Not reported
Active Site Indicator:	Handler Activities
State District Owner:	Not reported
State District:	Not reported
Mailing Address:	770 COCHITUATE RD
Mailing City, State, Zip:	FRAMINGHAM, MA 01701
Owner Name:	Marshalls Of Ca Llc
Owner Type:	Other
Operator Name:	Paul Kangas
Operator Type:	Other
Short-Term Generator Activity:	No
Importer Activity:	No
Mixed Waste Generator:	No
Transporter Activity:	No
Transfer Facility Activity:	No
Recycler Activity with Storage:	No
Small Quantity On-Site Burner Exemption:	No
Smelting Melting and Refining Furnace Exemption:	No
Underground Injection Control:	No
Off-Site Waste Receipt:	No
Universal Waste Indicator:	Yes
Universal Waste Destination Facility:	Yes
Federal Universal Waste:	No
Active Site State-Reg Handler:	---
Federal Facility Indicator:	Not reported
Hazardous Secondary Material Indicator:	N
Sub-Part K Indicator:	Not reported
2018 GPRA Permit Baseline:	Not on the Baseline
2018 GPRA Renewals Baseline:	Not on the Baseline
202 GPRA Corrective Action Baseline:	No
Subject to Corrective Action Universe:	No
Non-TSDFs Where RCRA CA has Been Imposed Universe:	No
Corrective Action Priority Ranking:	No NCAPS ranking
Environmental Control Indicator:	No
Institutional Control Indicator:	No
Human Exposure Controls Indicator:	N/A
Groundwater Controls Indicator:	N/A
Significant Non-Complier Universe:	No
Unaddressed Significant Non-Complier Universe:	No
Addressed Significant Non-Complier Universe:	No
Significant Non-Complier With a Compliance Schedule Universe:	No
Financial Assurance Required:	Not reported
Handler Date of Last Change:	20180906
Recognized Trader-Importer:	No
Recognized Trader-Exporter:	No
Importer of Spent Lead Acid Batteries:	No
Exporter of Spent Lead Acid Batteries:	No
Recycler Activity Without Storage:	No
Manifest Broker:	No
Sub-Part P Indicator:	No

Handler - Owner Operator:

Owner/Operator Indicator:
Owner/Operator Name: PAUL KANGAS
Legal Status:

Operator

Other

Map ID
Direction
Distance
Elevation

MAP FINDINGS

Site

Database(s)

EDR ID Number
EPA ID Number

MARSHALLS 0696 (Continued)

1024847201

Date Became Current: Not reported
Date Ended Current: Not reported
Owner/Operator Address: 770 COCHITUATE RD
Owner/Operator City,State,Zip: FRAMINGHAM, MA 01701
Owner/Operator Telephone: 774-308-3651
Owner/Operator Telephone Ext: Not reported
Owner/Operator Fax: Not reported
Owner/Operator Email: Not reported

Owner/Operator Indicator: Owner
Owner/Operator Name: MARSHALLS OF CA LLC
Legal Status: Other
Date Became Current: Not reported
Date Ended Current: Not reported
Owner/Operator Address: 770 COCHITUATE RD
Owner/Operator City,State,Zip: FRAMINGHAM, MA 01701
Owner/Operator Telephone: 774-308-3651
Owner/Operator Telephone Ext: Not reported
Owner/Operator Fax: Not reported
Owner/Operator Email: Not reported

Historic Generators:

Receive Date: 20141104
Handler Name: MARSHALLS 0696
Federal Waste Generator Description: Not a generator, verified
State District Owner: Not reported
Large Quantity Handler of Universal Waste: No
Recognized Trader Importer: No
Recognized Trader Exporter: No
Spent Lead Acid Battery Importer: No
Spent Lead Acid Battery Exporter: No
Current Record: Yes
Non Storage Recycler Activity: Not reported
Electronic Manifest Broker: Not reported

List of NAICS Codes and Descriptions:

NAICS Code: 44814
NAICS Description: FAMILY CLOTHING STORES

Facility Has Received Notices of Violations:

Violations: No Violations Found

Evaluation Action Summary:

Evaluations: No Evaluations Found

Map ID
Direction
Distance
Elevation

MAP FINDINGS

EDR ID Number
EPA ID Number

	Site	Database(s)	
E31	OLD NAVY 5673	RCRA NonGen / NLR	1024875065
NW	901 S COAST DR		CAL000443723
1/8-1/4	COSTA MESA, CA 92626		
0.194 mi.			
1023 ft.	Site 7 of 12 in cluster E		
Relative:	RCRA Listings:		
Lower	Date Form Received by Agency:	20190214	
	Handler Name:	Old Navy 5673	
Actual:	Handler Address:	901 S COAST DR	
32 ft.	Handler City,State,Zip:	COSTA MESA, CA 92626	
	EPA ID:	CAL000443723	
	Contact Name:	JESSICA OTTO	
	Contact Address:	8585 PYOTT RD STE 100	
	Contact City,State,Zip:	LAKE IN THE HILLS, IL 60156	
	Contact Telephone:	224-858-4583	
	Contact Fax:	Not reported	
	Contact Email:	JESSICA.OTTO@G2REV.COM	
	Contact Title:	Not reported	
	EPA Region:	09	
	Land Type:	Not reported	
	Federal Waste Generator Description:	Not a generator, verified	
	Non-Notifier:	Not reported	
	Biennial Report Cycle:	Not reported	
	Accessibility:	Not reported	
	Active Site Indicator:	Handler Activities	
	State District Owner:	Not reported	
	State District:	Not reported	
	Mailing Address:	8585 PYOTT RD STE 100	
	Mailing City,State,Zip:	LAKE IN THE HILLS, IL 60156	
	Owner Name:	Gap Inc	
	Owner Type:	Other	
	Operator Name:	Jessica Otto	
	Operator Type:	Other	
	Short-Term Generator Activity:	No	
	Importer Activity:	No	
	Mixed Waste Generator:	No	
	Transporter Activity:	No	
	Transfer Facility Activity:	No	
	Recycler Activity with Storage:	No	
	Small Quantity On-Site Burner Exemption:	No	
	Smelting Melting and Refining Furnace Exemption:	No	
	Underground Injection Control:	No	
	Off-Site Waste Receipt:	No	
	Universal Waste Indicator:	Yes	
	Universal Waste Destination Facility:	Yes	
	Federal Universal Waste:	No	
	Active Site State-Reg Handler:	---	
	Federal Facility Indicator:	Not reported	
	Hazardous Secondary Material Indicator:	N	
	Sub-Part K Indicator:	Not reported	
	2018 GPRA Permit Baseline:	Not on the Baseline	
	2018 GPRA Renewals Baseline:	Not on the Baseline	
	202 GPRA Corrective Action Baseline:	No	
	Subject to Corrective Action Universe:	No	
	Non-TSDFs Where RCRA CA has Been Imposed Universe:	No	
	Corrective Action Priority Ranking:	No NCAPS ranking	
	Environmental Control Indicator:	No	
	Institutional Control Indicator:	No	

Map ID
Direction
Distance
Elevation

MAP FINDINGS

Site

Database(s)

EDR ID Number
EPA ID Number

OLD NAVY 5673 (Continued)

1024875065

Human Exposure Controls Indicator:	N/A
Groundwater Controls Indicator:	N/A
Significant Non-Complier Universe:	No
Unaddressed Significant Non-Complier Universe:	No
Addressed Significant Non-Complier Universe:	No
Significant Non-Complier With a Compliance Schedule Universe:	No
Financial Assurance Required:	Not reported
Handler Date of Last Change:	20190222
Recognized Trader-Importer:	No
Recognized Trader-Exporter:	No
Importer of Spent Lead Acid Batteries:	No
Exporter of Spent Lead Acid Batteries:	No
Recycler Activity Without Storage:	No
Manifest Broker:	No
Sub-Part P Indicator:	No

Handler - Owner Operator:

Owner/Operator Indicator:	Owner
Owner/Operator Name:	GAP INC
Legal Status:	Other
Date Became Current:	Not reported
Date Ended Current:	Not reported
Owner/Operator Address:	TWO FOLSOM STREET
Owner/Operator City,State,Zip:	SAN FRANCISCO, CA 94105
Owner/Operator Telephone:	415-427-2888
Owner/Operator Telephone Ext:	Not reported
Owner/Operator Fax:	Not reported
Owner/Operator Email:	Not reported

Owner/Operator Indicator:	Operator
Owner/Operator Name:	JESSICA OTTO
Legal Status:	Other
Date Became Current:	Not reported
Date Ended Current:	Not reported
Owner/Operator Address:	8585 PYOTT RD STE 100
Owner/Operator City,State,Zip:	LAKE IN THE HILLS, IL 60156
Owner/Operator Telephone:	224-858-4583
Owner/Operator Telephone Ext:	Not reported
Owner/Operator Fax:	Not reported
Owner/Operator Email:	Not reported

Historic Generators:

Receive Date:	20190214
Handler Name:	OLD NAVY 5673
Federal Waste Generator Description:	Not a generator, verified
State District Owner:	Not reported
Large Quantity Handler of Universal Waste:	No
Recognized Trader Importer:	No
Recognized Trader Exporter:	No
Spent Lead Acid Battery Importer:	No
Spent Lead Acid Battery Exporter:	No
Current Record:	Yes
Non Storage Recycler Activity:	Not reported
Electronic Manifest Broker:	Not reported

Map ID
Direction
Distance
Elevation

MAP FINDINGS

Site

Database(s)

EDR ID Number
EPA ID Number

OLD NAVY 5673 (Continued)

1024875065

List of NAICS Codes and Descriptions:

NAICS Code: 448140
NAICS Description: FAMILY CLOTHING STORES

Facility Has Received Notices of Violations:

Violations: No Violations Found

Evaluation Action Summary:

Evaluations: No Evaluations Found

E32
NW
1/8-1/4
0.194 mi.
1023 ft.

SAKS & COMPANY LLC DBA SAKS OFF FIFTH
901 S COAST DR
COSTA MESA, CA 92626
Site 8 of 12 in cluster E

RCRA NonGen / NLR

1027219052
CAL000470942

Relative:
Lower

Actual:
32 ft.

RCRA Listings:

Date Form Received by Agency: 20220525
Handler Name: Saks & Company Llc DbA Saks Off Fifth
Handler Address: 901 S COAST DR
Handler City,State,Zip: COSTA MESA, CA 92626
EPA ID: CAL000470942
Contact Name: SUMMER MYERS
Contact Address: 901 S COAST DR
Contact City,State,Zip: COSTA MESA, CA 92626
Contact Telephone: 714-708-2237
Contact Fax: Not reported
Contact Email: SUMMER.MYERS@SO5.COM
Contact Title: Not reported
EPA Region: 09
Land Type: Not reported
Federal Waste Generator Description: Not a generator, verified
Non-Notifier: Not reported
Biennial Report Cycle: Not reported
Accessibility: Not reported
Active Site Indicator: Not reported
State District Owner: Not reported
State District: Not reported
Mailing Address: 5056 MAIN ST
Mailing City,State,Zip: TRUMBULL, CT 06611
Owner Name: Saks & Company Llc
Owner Type: Other
Operator Name: Summer Myers
Operator Type: Other
Short-Term Generator Activity: No
Importer Activity: No
Mixed Waste Generator: No
Transporter Activity: No
Transfer Facility Activity: No
Recycler Activity with Storage: No
Small Quantity On-Site Burner Exemption: No
Smelting Melting and Refining Furnace Exemption: No
Underground Injection Control: No
Off-Site Waste Receipt: No
Universal Waste Indicator: No

Map ID
Direction
Distance
Elevation

MAP FINDINGS

Site

Database(s)

EDR ID Number
EPA ID Number

SAKS & COMPANY LLC DBA SAKS OFF FIFTH (Continued)

1027219052

Universal Waste Destination Facility:	No
Federal Universal Waste:	No
Active Site State-Reg Handler:	---
Federal Facility Indicator:	Not reported
Hazardous Secondary Material Indicator:	N
Sub-Part K Indicator:	Not reported
2018 GPRA Permit Baseline:	Not on the Baseline
2018 GPRA Renewals Baseline:	Not on the Baseline
202 GPRA Corrective Action Baseline:	No
Subject to Corrective Action Universe:	No
Non-TSDFs Where RCRA CA has Been Imposed Universe:	No
Corrective Action Priority Ranking:	No NCAPS ranking
Environmental Control Indicator:	No
Institutional Control Indicator:	No
Human Exposure Controls Indicator:	N/A
Groundwater Controls Indicator:	N/A
Significant Non-Complier Universe:	No
Unaddressed Significant Non-Complier Universe:	No
Addressed Significant Non-Complier Universe:	No
Significant Non-Complier With a Compliance Schedule Universe:	No
Financial Assurance Required:	Not reported
Handler Date of Last Change:	20220602
Recognized Trader-Importer:	No
Recognized Trader-Exporter:	No
Importer of Spent Lead Acid Batteries:	No
Exporter of Spent Lead Acid Batteries:	No
Recycler Activity Without Storage:	No
Manifest Broker:	No
Sub-Part P Indicator:	No

Handler - Owner Operator:

Owner/Operator Indicator:	Operator
Owner/Operator Name: SUMMER MYERS	
Legal Status:	Other
Date Became Current:	Not reported
Date Ended Current:	Not reported
Owner/Operator Address:	901 S COAST DR
Owner/Operator City,State,Zip:	COSTA MESA, CA 92626
Owner/Operator Telephone:	714-708-2237
Owner/Operator Telephone Ext:	Not reported
Owner/Operator Fax:	Not reported
Owner/Operator Email:	Not reported

Owner/Operator Indicator:	Owner
Owner/Operator Name: SAKS & COMPANY LLC	
Legal Status:	Other
Date Became Current:	Not reported
Date Ended Current:	Not reported
Owner/Operator Address:	225 LIBERTY ST 31ST FL
Owner/Operator City,State,Zip:	NEW YORK, NY 10281
Owner/Operator Telephone:	646-802-7119
Owner/Operator Telephone Ext:	Not reported
Owner/Operator Fax:	Not reported
Owner/Operator Email:	Not reported

Map ID
Direction
Distance
Elevation

MAP FINDINGS

Site

Database(s)

EDR ID Number
EPA ID Number

SAKS & COMPANY LLC DBA SAKS OFF FIFTH (Continued)

1027219052

Historic Generators:

Receive Date: 20220525
Handler Name: SAKS & COMPANY LLC DBA SAKS OFF FIFTH
Federal Waste Generator Description: Not a generator, verified
State District Owner: Not reported
Large Quantity Handler of Universal Waste: No
Recognized Trader Importer: No
Recognized Trader Exporter: No
Spent Lead Acid Battery Importer: No
Spent Lead Acid Battery Exporter: No
Current Record: Yes
Non Storage Recycler Activity: No
Electronic Manifest Broker: No

List of NAICS Codes and Descriptions:

NAICS Code: 45231
NAICS Description: GENERAL MERCHANDISE STORES, INCLUDING WAREHOUSE CLUBS AND SUPERCENTERS

Facility Has Received Notices of Violations:

Violations: No Violations Found

Evaluation Action Summary:

Evaluations: No Evaluations Found

**E33
NW
1/8-1/4
0.194 mi.
1023 ft.**

**JARED THE GALLERIA OF JEWELRY
901 S COAST DR
COSTA MESA, CA 92626**

**CERS HAZ WASTE
CERS**

**S112989355
N/A**

Site 9 of 12 in cluster E

**Relative:
Lower**

CERS HAZ WASTE:

**Actual:
32 ft.**

Name: BEST BUY #0119
Address: 901 S COAST DR
City,State,Zip: COSTA MESA, CA 92626
Site ID: 420745
CERS ID: 10731643
CERS Description: Hazardous Waste Generator

Name: NORDSTROM METRO POINTE RACK 338
Address: 901 S COAST DR STE D100
City,State,Zip: COSTA MESA, CA 92626
Site ID: 439160
CERS ID: 10765372
CERS Description: Hazardous Waste Generator

Name: MARSHALLS 0696
Address: 901 S COAST DR
City,State,Zip: COSTA MESA, CA 92626
Site ID: 133124
CERS ID: 10488388
CERS Description: Hazardous Waste Generator

Name: JARED THE GALLERIA OF JEWELRY
Address: 901 S COAST DR
City,State,Zip: COSTA MESA, CA 92626

Map ID
Direction
Distance
Elevation

MAP FINDINGS

Site

Database(s)

EDR ID Number
EPA ID Number

JARED THE GALLERIA OF JEWELRY (Continued)

S112989355

Site ID: 364972
CERS ID: 10661410
CERS Description: Hazardous Waste Generator

CERS:

Name: KARL STRAUSS RESTAURANT BREWERY
Address: 901 S COAST DR STE A
City,State,Zip: COSTA MESA, CA 92626
Site ID: 443325
CERS ID: 10772245
CERS Description: Chemical Storage Facilities

Violations:

Site ID: 443325
Site Name: Karl Strauss Restaurant Brewery
Violation Date: 05-31-2023
Citation: HSC 6.95 25508.2 - California Health and Safety Code, Chapter 6.95, Section(s) 25508.2
Violation Description: Failure to annually review and electronically certify that the business plan is complete and accurate on or before the annual due date.
Violation Notes: Facility failed to annually review and certify their business plan since their last submittal on 9/27/21. Update the Business Owner/Operator contact information to remove David Sadler (insert new general manager information) and update the Carbon Dioxide inventory physical state to Liquid.
Violation Division: Orange County Environmental Health
Violation Program: HMRRP
Violation Source: CERS,

Site ID: 443325
Site Name: Karl Strauss Restaurant Brewery
Violation Date: 05-31-2023
Citation: HSC 6.95 25505(a)(4) - California Health and Safety Code, Chapter 6.95, Section(s) 25505(a)(4)
Violation Description: Failure to provide initial and annual training to all employees in safety procedures in the event of a release or threatened release of a hazardous material or failure to document and maintain training records for a minimum of three years.
Violation Notes: Facility has not conducted their annual hazardous material business plan training (e.g. spill/release, emergency response, evacuation training etc.).
Violation Division: Orange County Environmental Health
Violation Program: HMRRP
Violation Source: CERS,

Site ID: 443325
Site Name: Karl Strauss Restaurant Brewery
Violation Date: 04-10-2019
Citation: HSC 6.95 25507 - California Health and Safety Code, Chapter 6.95, Section(s) 25507
Violation Description: Failure to adequately establish and implement a business plan when storing/handling a hazardous material at or above reportable quantities.
Violation Notes: Business has failed to adequately submit, establish and implement a business plan when storing and or handling a hazardous material at or above reportable quantities. Please contact me if you have any

Map ID
Direction
Distance
Elevation

MAP FINDINGS

Site

Database(s)

EDR ID Number
EPA ID Number

JARED THE GALLERIA OF JEWELRY (Continued)

S112989355

questions or need assistance, I am here to help. Thank you in advance,
Michelle Rudaitis CMFD 714 327 7402 michelle.rudaitis@costamesaca.gov
Violation Division: Costa Mesa Fire Department
Violation Program: HMRRP
Violation Source: CERS,

Evaluation:
Eval General Type: Compliance Evaluation Inspection
Eval Date: 04-10-2019
Violations Found: Yes
Eval Type: Routine done by local agency
Eval Notes: Needs to submit.
Eval Division: Costa Mesa Fire Department
Eval Program: HMRRP
Eval Source: CERS,

Eval General Type: Compliance Evaluation Inspection
Eval Date: 05-31-2023
Violations Found: Yes
Eval Type: Routine done by local agency
Eval Notes: Facility inspection conducted with Victor Montero, employee of the site. Observed the following disclosable materials: - 118 gal of Carbon Dioxide - 1,150 cubic feet of Nitrogen - 200 cubic feet of Oxygen Verified Hazardous Material Business Plan (HMBP) components submitted in the California Environmental Reporting System (CERS). HMBP documents can be submitted via CERS at <http://cers.calepa.ca.gov/>. Please note, you are required to review your facility's electronic submittal yearly and resubmit it between January 1st and March 1st of each year. Emailed a copy of this report to victor.montero@karlstrauss.com and marlene.gomez@karlstrauss.com.
Eval Division: Orange County Environmental Health
Eval Program: HMRRP
Eval Source: CERS,

Affiliation:
Affiliation Type Desc: Document Preparer
Entity Name: Marlene Gomez
Entity Title: Not reported
Affiliation Address: Not reported
Affiliation City: Not reported
Affiliation State: Not reported
Affiliation Country: Not reported
Affiliation Zip: Not reported
Affiliation Phone: ,

Affiliation Type Desc: Environmental Contact
Entity Name: Marlene Gomez
Entity Title: Not reported
Affiliation Address: 901 S. Coast Dr. STE A
Affiliation City: Costa Mesa
Affiliation State: CA
Affiliation Country: Not reported
Affiliation Zip: 92626
Affiliation Phone: ,

Affiliation Type Desc: Operator

Map ID
Direction
Distance
Elevation

MAP FINDINGS

Site

Database(s)

EDR ID Number
EPA ID Number

JARED THE GALLERIA OF JEWELRY (Continued)

S112989355

Entity Name: Karl Strauss Restaurant Brewery
Entity Title: Not reported
Affiliation Address: Not reported
Affiliation City: Not reported
Affiliation State: Not reported
Affiliation Country: Not reported
Affiliation Zip: Not reported
Affiliation Phone: (714) 546-2739,

Affiliation Type Desc: Parent Corporation
Entity Name: Associated Microbreweries Inc
Entity Title: Not reported
Affiliation Address: Not reported
Affiliation City: Not reported
Affiliation State: Not reported
Affiliation Country: Not reported
Affiliation Zip: Not reported
Affiliation Phone: ,

Affiliation Type Desc: CUPA District
Entity Name: Orange County Env Health
Entity Title: Not reported
Affiliation Address: 1241 East Dyer RoadSuite 120
Affiliation City: Santa Ana
Affiliation State: CA
Affiliation Country: Not reported
Affiliation Zip: 92705-5611
Affiliation Phone: (714) 433-6406,

Affiliation Type Desc: Facility Mailing Address
Entity Name: Mailing Address
Entity Title: Not reported
Affiliation Address: 901 S. Coast Dr. STE A
Affiliation City: Costa Mesa
Affiliation State: CA
Affiliation Country: Not reported
Affiliation Zip: 92626
Affiliation Phone: ,

Affiliation Type Desc: Identification Signer
Entity Name: Marlene Gomez
Entity Title: General Manager
Affiliation Address: Not reported
Affiliation City: Not reported
Affiliation State: Not reported
Affiliation Country: Not reported
Affiliation Zip: Not reported
Affiliation Phone: ,

Affiliation Type Desc: Legal Owner
Entity Name: Associated Microbreweries Inc.
Entity Title: Not reported
Affiliation Address: 901 S Coast Dr. STE A
Affiliation City: Costa Mesa
Affiliation State: CA
Affiliation Country: United States
Affiliation Zip: 92626

Map ID
Direction
Distance
Elevation

MAP FINDINGS

Site

Database(s)

EDR ID Number
EPA ID Number

JARED THE GALLERIA OF JEWELRY (Continued)

S112989355

Affiliation Phone: (714) 546-2739,

Name: JARED THE GALLERIA OF JEWELRY
Address: 901 S COAST DR
City,State,Zip: COSTA MESA, CA 92626
Site ID: 364972
CERS ID: 10661410
CERS Description: Chemical Storage Facilities

Violations:

Site ID: 364972
Site Name: Jared the Galleria of Jewelry
Violation Date: 08-28-2019
Citation: 22 CCR 12 66262.34(f) - California Code of Regulations, Title 22, Chapter 12, Section(s) 66262.34(f)
Violation Description: Failure to properly label hazardous waste accumulation containers and portable tanks with the following requirements: "Hazardous Waste", name and address of the generator, physical and chemical characteristics of the Hazardous Waste, and starting accumulation date.
Violation Notes: Returned to compliance on 08/28/2019. OBSERVATION: One pail containing sulfuric acid waste and one fiber drum containing polishing waste were missing a hazardous waste label. CORRECTIVE ACTION: Both containers properly labeled while on site. No further corrective action necessary.
Violation Division: Orange County Environmental Health
Violation Program: HW
Violation Source: CERS,

Site ID: 364972
Site Name: Jared the Galleria of Jewelry
Violation Date: 08-28-2019
Citation: HSC 6.95 25508(a)(1) - California Health and Safety Code, Chapter 6.95, Section(s) 25508(a)(1)
Violation Description: Failure to establish and electronically submit an adequate emergency response plan and procedures for a release or threatened release of a hazardous material.
Violation Notes: Returned to compliance on 02/25/2020. OBSERVATION: The emergency response plan is missing the Regional Water Quality Control Board (RWQCB) phone number 951-782-4130 and the CUPA phone number as 714-433-6406. The emergency coordinator listed as "David Nevarez" is no longer on site. Please update the contact information for Doug Nguyen as the emergency coordinator. CORRECTIVE ACTION: Please update your emergency response plan and upload it to the California Environmental Reporting System (CERS) within 30 days.
Violation Division: Orange County Environmental Health
Violation Program: HMRRP
Violation Source: CERS,

Site ID: 364972
Site Name: Jared the Galleria of Jewelry
Violation Date: 08-28-2019
Citation: HSC 6.95 25508(a)(1) - California Health and Safety Code, Chapter 6.95, Section(s) 25508(a)(1)
Violation Description: Failure to complete and electronically submit hazardous material inventory information for all reportable hazardous materials on site at or above reportable quantities.

Map ID
Direction
Distance
Elevation

MAP FINDINGS

Site

Database(s)

EDR ID Number
EPA ID Number

JARED THE GALLERIA OF JEWELRY (Continued)

S112989355

Violation Notes: Returned to compliance on 02/25/2020. OBSERVATION: Please remove the waste rhodium sulfuric acid, sodium bisulfate, and sodium phosphate solutions from your inventory as they are below the reporting threshold. Please add 10 gallons of propane on site that is used as part of the soldering operations. CORRECTIVE ACTION: Please update your inventory to reflect only oxygen and propane on site to the California Environmental Reporting System (CERS) within 30 days.

Violation Division: Orange County Environmental Health
Violation Program: HMRRP
Violation Source: CERS,

Site ID: 364972
Site Name: Jared the Galleria of Jewelry
Violation Date: 08-28-2019
Citation: HSC 6.95 25508(a)(1) - California Health and Safety Code, Chapter 6.95, Section(s) 25508(a)(1)

Violation Description: Failure to complete and electronically submit a site map with all required content.

Violation Notes: Returned to compliance on 02/25/2020. OBSERVATION: The site map is missing the following elements: emergency shut-offs (electrical, water, and gas, if applicable), propane location, storm drain in the parking lot, loading area, and adjacent streets. CORRECTIVE ACTION: Include all these elements in your site map and upload it to the California Environmental Reporting System (CERS) within 30 days.

Violation Division: Orange County Environmental Health
Violation Program: HMRRP
Violation Source: CERS,

Evaluation:
Eval General Type: Other/Unknown
Eval Date: 01-10-2023
Violations Found: No
Eval Type: Other, not routine, done by local agency
Eval Notes: Facility CERS ID 10661410 submittal dated 1/10/23 has been ACCEPTED. Violation 1010005 has been corrected. No further corrective action necessary. Emailed a copy of this report to kristen.filkins@signetjewelers.com.

Eval Division: Orange County Environmental Health
Eval Program: HMRRP
Eval Source: CERS,

Eval General Type: Other/Unknown
Eval Date: 03-02-2020
Violations Found: No
Eval Type: Other, not routine, done by local agency
Eval Notes: Facility CERS ID 10661410 submittal dated 2/25/20 has been reviewed. Violations I632, I736, and I169 have been corrected. No further corrective action necessary. A copy of this report will be sent to jsamla@sterlingjewelers.com and kristen.filkins@signetjewelers.com.

Eval Division: Orange County Environmental Health
Eval Program: HMRRP
Eval Source: CERS,

Eval General Type: Compliance Evaluation Inspection
Eval Date: 08-28-2019
Violations Found: Yes
Eval Type: Routine done by local agency

Map ID
Direction
Distance
Elevation

MAP FINDINGS

Site

Database(s)

EDR ID Number
EPA ID Number

JARED THE GALLERIA OF JEWELRY (Continued)

S112989355

Eval Notes: Facility inspection conducted with Doug Nguyen, shop manager. Observed the following disclosable materials: - 674 cubic feet of compressed oxygen - 10 gallons of propane REQUIREMENT FOR ELECTRONIC SUBMITTAL OF HMBEP DOCUMENTS: This report serves as notice that the facility must submit the following documents electronically within 30 days of this report: - Hazardous Materials Inventory - Site Map - Emergency Response Plan The facility is responsible for identifying all hazardous materials, to include hazardous wastes, which are above disclosure thresholds. If there is a change in the type or 100% increase in the amount of chemicals that are maintained on site, please submit revised documents (electronically) within 30 days of the change. Hazardous Materials documents can be submitted via the California Electronic Reporting System (CERS) located at <http://cers.calepa.ca.gov/>. **Please note, you are required to review your facility's electronic submittal [Truncated]

Eval Division: Orange County Environmental Health
Eval Program: HMRRP
Eval Source: CERS,

Eval General Type: Compliance Evaluation Inspection
Eval Date: 08-28-2019
Violations Found: Yes
Eval Type: Routine done by local agency

Eval Notes: On site to conduct a routine hazardous waste inspection. Met with Doug Nguyen, shop manager of the site. Facility is a very small quantity generator of lab waste and polishing dust. Inspected the facility, perimeter, and the hazardous waste storage area. Inspected the municipal trash for hazardous waste. No hazardous waste was observed in the dumpster. Observed hazardous waste management practices and reviewed documentation including manifests and emergency response information. A copy of this report will be sent to jsamla@sterlingjewelers.com.

Eval Division: Orange County Environmental Health
Eval Program: HW
Eval Source: CERS,

Coordinates:
Site ID: 364972
Facility Name: Jared the Galleria of Jewelry
Env Int Type Code: HWG
Program ID: 10661410
Coord Name: Not reported
Ref Point Type Desc: Center of a facility or station.,
Latitude: 33.689060
Longitude: -117.895750

Affiliation:
Affiliation Type Desc: CUPA District
Entity Name: Orange County Env Health
Entity Title: Not reported
Affiliation Address: 1241 East Dyer Road Suite 120
Affiliation City: Santa Ana
Affiliation State: CA
Affiliation Country: Not reported
Affiliation Zip: 92705-5611
Affiliation Phone: (714) 433-6406,

Map ID
Direction
Distance
Elevation

MAP FINDINGS

Site

Database(s)

EDR ID Number
EPA ID Number

JARED THE GALLERIA OF JEWELRY (Continued)

S112989355

Affiliation Type Desc: Parent Corporation
Entity Name: Jared - The Galleria of Jewelry #2563
Entity Title: Not reported
Affiliation Address: Not reported
Affiliation City: Not reported
Affiliation State: Not reported
Affiliation Country: Not reported
Affiliation Zip: Not reported
Affiliation Phone: ,

Affiliation Type Desc: Environmental Contact
Entity Name: Kirsten Riede
Entity Title: Not reported
Affiliation Address: 375 Ghent Rd
Affiliation City: Akron
Affiliation State: OH
Affiliation Country: Not reported
Affiliation Zip: 44333
Affiliation Phone: ,

Affiliation Type Desc: Operator
Entity Name: Kirsten Riede
Entity Title: Not reported
Affiliation Address: Not reported
Affiliation City: Not reported
Affiliation State: Not reported
Affiliation Country: Not reported
Affiliation Zip: Not reported
Affiliation Phone: (330) 665-6667,

Affiliation Type Desc: Document Preparer
Entity Name: Kristen Filkins
Entity Title: Not reported
Affiliation Address: Not reported
Affiliation City: Not reported
Affiliation State: Not reported
Affiliation Country: Not reported
Affiliation Zip: Not reported
Affiliation Phone: ,

Affiliation Type Desc: Facility Mailing Address
Entity Name: Mailing Address
Entity Title: Not reported
Affiliation Address: 375 Ghent Rd, Risk Dept
Affiliation City: Akron
Affiliation State: OH
Affiliation Country: Not reported
Affiliation Zip: 44333
Affiliation Phone: ,

Affiliation Type Desc: Identification Signer
Entity Name: Kirsten Riede
Entity Title: Director, Assistant General Counsel
Affiliation Address: Not reported
Affiliation City: Not reported
Affiliation State: Not reported
Affiliation Country: Not reported

Map ID
Direction
Distance
Elevation

MAP FINDINGS

Site

Database(s)

EDR ID Number
EPA ID Number

JARED THE GALLERIA OF JEWELRY (Continued)

S112989355

Affiliation Zip: Not reported
Affiliation Phone: ,

Affiliation Type Desc: Legal Owner
Entity Name: STERLING CORPORATION
Entity Title: Not reported
Affiliation Address: 375 Ghent Rd
Affiliation City: Akron
Affiliation State: OH
Affiliation Country: United States
Affiliation Zip: 44333
Affiliation Phone: (330) 668-5335,

**E34
NW
1/8-1/4
0.194 mi.
1023 ft.**

**SAKS OFF 5TH
901 SOUTH COAST DR.
COSTA MESA, CA 92626**

RCRA NonGen / NLR

**1027448058
CAC003185741**

Site 10 of 12 in cluster E

**Relative:
Lower

Actual:
32 ft.**

RCRA Listings:
Date Form Received by Agency: 20220718
Handler Name: Saks Off 5th
Handler Address: 901 SOUTH COAST DR.
Handler City,State,Zip: COSTA MESA, CA 92626
EPA ID: CAC003185741
Contact Name: THOMAS GALIANA
Contact Address: 901 SOUTH COAST DR.
Contact City,State,Zip: COSTA MESA, CA 92626
Contact Telephone: 714-856-2364
Contact Fax: Not reported
Contact Email: CAROLINE@HAYWARDENVIRONMENTAL.COM
Contact Title: Not reported
EPA Region: 09
Land Type: Not reported
Federal Waste Generator Description: Not a generator, verified
Non-Notifier: Not reported
Biennial Report Cycle: Not reported
Accessibility: Not reported
Active Site Indicator: Not reported
State District Owner: Not reported
State District: Not reported
Mailing Address: 901 SOUTH COAST DR.
Mailing City,State,Zip: COSTA MESA, CA 92626
Owner Name: Thomas Galiana
Owner Type: Other
Operator Name: Thomas Galiana
Operator Type: Other
Short-Term Generator Activity: No
Importer Activity: No
Mixed Waste Generator: No
Transporter Activity: No
Transfer Facility Activity: No
Recycler Activity with Storage: No
Small Quantity On-Site Burner Exemption: No
Smelting Melting and Refining Furnace Exemption: No
Underground Injection Control: No
Off-Site Waste Receipt: No

Map ID
Direction
Distance
Elevation

MAP FINDINGS

Site

Database(s)

EDR ID Number
EPA ID Number

SAKS OFF 5TH (Continued)

1027448058

Universal Waste Indicator:	No
Universal Waste Destination Facility:	No
Federal Universal Waste:	No
Active Site State-Reg Handler:	---
Federal Facility Indicator:	Not reported
Hazardous Secondary Material Indicator:	N
Sub-Part K Indicator:	Not reported
2018 GPRA Permit Baseline:	Not on the Baseline
2018 GPRA Renewals Baseline:	Not on the Baseline
202 GPRA Corrective Action Baseline:	No
Subject to Corrective Action Universe:	No
Non-TSDFs Where RCRA CA has Been Imposed Universe:	No
Corrective Action Priority Ranking:	No NCAPS ranking
Environmental Control Indicator:	No
Institutional Control Indicator:	No
Human Exposure Controls Indicator:	N/A
Groundwater Controls Indicator:	N/A
Significant Non-Complier Universe:	No
Unaddressed Significant Non-Complier Universe:	No
Addressed Significant Non-Complier Universe:	No
Significant Non-Complier With a Compliance Schedule Universe:	No
Financial Assurance Required:	Not reported
Handler Date of Last Change:	20220721
Recognized Trader-Importer:	No
Recognized Trader-Exporter:	No
Importer of Spent Lead Acid Batteries:	No
Exporter of Spent Lead Acid Batteries:	No
Recycler Activity Without Storage:	No
Manifest Broker:	No
Sub-Part P Indicator:	No

Handler - Owner Operator:

Owner/Operator Indicator:	Owner
Owner/Operator Name: THOMAS GALIANA	
Legal Status:	Other
Date Became Current:	Not reported
Date Ended Current:	Not reported
Owner/Operator Address:	901 SOUTH COAST DR.
Owner/Operator City,State,Zip:	COSTA MESA, CA 92626
Owner/Operator Telephone:	714-856-2364
Owner/Operator Telephone Ext:	Not reported
Owner/Operator Fax:	Not reported
Owner/Operator Email:	Not reported

Owner/Operator Indicator:	Operator
Owner/Operator Name: THOMAS GALIANA	
Legal Status:	Other
Date Became Current:	Not reported
Date Ended Current:	Not reported
Owner/Operator Address:	901 SOUTH COAST DR.
Owner/Operator City,State,Zip:	COSTA MESA, CA 92626
Owner/Operator Telephone:	714-856-2364
Owner/Operator Telephone Ext:	Not reported
Owner/Operator Fax:	Not reported
Owner/Operator Email:	Not reported

Map ID
Direction
Distance
Elevation

MAP FINDINGS

Site

Database(s)

EDR ID Number
EPA ID Number

SAKS OFF 5TH (Continued)

1027448058

Historic Generators:

Receive Date:	20220718
Handler Name:	SAKS OFF 5TH
Federal Waste Generator Description:	Not a generator, verified
State District Owner:	Not reported
Large Quantity Handler of Universal Waste:	No
Recognized Trader Importer:	No
Recognized Trader Exporter:	No
Spent Lead Acid Battery Importer:	No
Spent Lead Acid Battery Exporter:	No
Current Record:	Yes
Non Storage Recycler Activity:	No
Electronic Manifest Broker:	No

List of NAICS Codes and Descriptions:

NAICS Code:	56299
NAICS Description:	ALL OTHER WASTE MANAGEMENT SERVICES

Facility Has Received Notices of Violations:

Violations:	No Violations Found
-------------	---------------------

Evaluation Action Summary:

Evaluations:	No Evaluations Found
--------------	----------------------

E35
NW
1/8-1/4
0.194 mi.
1023 ft.

SAKS FIFTH AVENUE OFF 5TH
901 SOUTH COAST DR.
COSTA MESA, CA 92626

RCRA NonGen / NLR

1026820003
CAC003132863

Site 11 of 12 in cluster E

Relative:
Lower

Actual:
32 ft.

RCRA Listings:

Date Form Received by Agency:	20210805
Handler Name:	Saks Fifth Avenue Off 5th
Handler Address:	901 SOUTH COAST DR.
Handler City,State,Zip:	COSTA MESA, CA 92626
EPA ID:	CAC003132863
Contact Name:	THOMAS GALIANA
Contact Address:	901 SOUTH COAST DR.
Contact City,State,Zip:	COSTA MESA, CA 92626
Contact Telephone:	714-856-2364
Contact Fax:	Not reported
Contact Email:	CAROLINE@HAYWARDENVIRONMENTAL.COM
Contact Title:	Not reported
EPA Region:	09
Land Type:	Not reported
Federal Waste Generator Description:	Not a generator, verified
Non-Notifier:	Not reported
Biennial Report Cycle:	Not reported
Accessibility:	Not reported
Active Site Indicator:	Not reported
State District Owner:	Not reported
State District:	Not reported
Mailing Address:	901 SOUTH COAST DR.
Mailing City,State,Zip:	COSTA MESA, CA 92626
Owner Name:	Thomas Galiana

Map ID
Direction
Distance
Elevation

MAP FINDINGS

Site

Database(s)

EDR ID Number
EPA ID Number

SAKS FIFTH AVENUE OFF 5TH (Continued)

1026820003

Owner Type:	Other
Operator Name:	Thomas Galiana
Operator Type:	Other
Short-Term Generator Activity:	No
Importer Activity:	No
Mixed Waste Generator:	No
Transporter Activity:	No
Transfer Facility Activity:	No
Recycler Activity with Storage:	No
Small Quantity On-Site Burner Exemption:	No
Smelting Melting and Refining Furnace Exemption:	No
Underground Injection Control:	No
Off-Site Waste Receipt:	No
Universal Waste Indicator:	No
Universal Waste Destination Facility:	No
Federal Universal Waste:	No
Active Site State-Reg Handler:	---
Federal Facility Indicator:	Not reported
Hazardous Secondary Material Indicator:	N
Sub-Part K Indicator:	Not reported
2018 GPRA Permit Baseline:	Not on the Baseline
2018 GPRA Renewals Baseline:	Not on the Baseline
202 GPRA Corrective Action Baseline:	No
Subject to Corrective Action Universe:	No
Non-TSDFs Where RCRA CA has Been Imposed Universe:	No
Corrective Action Priority Ranking:	No NCAPS ranking
Environmental Control Indicator:	No
Institutional Control Indicator:	No
Human Exposure Controls Indicator:	N/A
Groundwater Controls Indicator:	N/A
Significant Non-Complier Universe:	No
Unaddressed Significant Non-Complier Universe:	No
Addressed Significant Non-Complier Universe:	No
Significant Non-Complier With a Compliance Schedule Universe:	No
Financial Assurance Required:	Not reported
Handler Date of Last Change:	20210809
Recognized Trader-Importer:	No
Recognized Trader-Exporter:	No
Importer of Spent Lead Acid Batteries:	No
Exporter of Spent Lead Acid Batteries:	No
Recycler Activity Without Storage:	No
Manifest Broker:	No
Sub-Part P Indicator:	No

Handler - Owner Operator:

Owner/Operator Indicator:	Operator
Owner/Operator Name:	THOMAS GALIANA
Legal Status:	Other
Date Became Current:	Not reported
Date Ended Current:	Not reported
Owner/Operator Address:	901 SOUTH COAST DR.
Owner/Operator City,State,Zip:	COSTA MESA, CA 92626
Owner/Operator Telephone:	714-856-2364
Owner/Operator Telephone Ext:	Not reported
Owner/Operator Fax:	Not reported
Owner/Operator Email:	Not reported

Map ID
Direction
Distance
Elevation

MAP FINDINGS

Site

Database(s)

EDR ID Number
EPA ID Number

SAKS FIFTH AVENUE OFF 5TH (Continued)

1026820003

Owner/Operator Indicator:	Owner
Owner/Operator Name:	THOMAS GALIANA
Legal Status:	Other
Date Became Current:	Not reported
Date Ended Current:	Not reported
Owner/Operator Address:	901 SOUTH COAST DR.
Owner/Operator City,State,Zip:	COSTA MESA, CA 92626
Owner/Operator Telephone:	714-856-2364
Owner/Operator Telephone Ext:	Not reported
Owner/Operator Fax:	Not reported
Owner/Operator Email:	Not reported

Historic Generators:

Receive Date:	20210805
Handler Name:	SAKS FIFTH AVENUE OFF 5TH
Federal Waste Generator Description:	Not a generator, verified
State District Owner:	Not reported
Large Quantity Handler of Universal Waste:	No
Recognized Trader Importer:	No
Recognized Trader Exporter:	No
Spent Lead Acid Battery Importer:	No
Spent Lead Acid Battery Exporter:	No
Current Record:	Yes
Non Storage Recycler Activity:	No
Electronic Manifest Broker:	No

List of NAICS Codes and Descriptions:

NAICS Code:	56299
NAICS Description:	ALL OTHER WASTE MANAGEMENT SERVICES

Facility Has Received Notices of Violations:

Violations:	No Violations Found
-------------	---------------------

Evaluation Action Summary:

Evaluations:	No Evaluations Found
--------------	----------------------

E36
NW
1/8-1/4
0.194 mi.
1023 ft.

METRO POINTE RETAIL ASSOCIATES II LP DBA METRO POI
901 S COAST DR
COSTA MESA, CA 92626
Site 12 of 12 in cluster E

RCRA NonGen / NLR **1024827274**
CAL000356435

Relative:
Lower

RCRA Listings:

Actual:
32 ft.

Date Form Received by Agency:	20100902
Handler Name:	Metro Pointe Retail Associates Ii Lp DbA Metro Pointe At South Coast
Handler Address:	901 S COAST DR
Handler City,State,Zip:	COSTA MESA, CA 92626-1747
EPA ID:	CAL000356435
Contact Name:	PENNY REDMON
Contact Address:	949 S COAST DR #600
Contact City,State,Zip:	COSTA MESA, CA 92626
Contact Telephone:	714-481-5009
Contact Fax:	714-481-5188
Contact Email:	PREDMON@ARNEL.COM
Contact Title:	Not reported

Map ID
Direction
Distance
Elevation

MAP FINDINGS

Site

Database(s)

EDR ID Number
EPA ID Number

METRO POINTE RETAIL ASSOCIATES II LP DBA METRO POINTE AT SOU (Continued)

1024827274

EPA Region:	09
Land Type:	Not reported
Federal Waste Generator Description:	Not a generator, verified
Non-Notifier:	Not reported
Biennial Report Cycle:	Not reported
Accessibility:	Not reported
Active Site Indicator:	Handler Activities
State District Owner:	Not reported
State District:	Not reported
Mailing Address:	949 S COAST DR STE 600
Mailing City,State,Zip:	COSTA MESA, CA 92626-7734
Owner Name:	Metro Pointe Retail Associates II L
Owner Type:	Other
Operator Name:	Penny Redmon
Operator Type:	Other
Short-Term Generator Activity:	No
Importer Activity:	No
Mixed Waste Generator:	No
Transporter Activity:	No
Transfer Facility Activity:	No
Recycler Activity with Storage:	No
Small Quantity On-Site Burner Exemption:	No
Smelting Melting and Refining Furnace Exemption:	No
Underground Injection Control:	No
Off-Site Waste Receipt:	No
Universal Waste Indicator:	Yes
Universal Waste Destination Facility:	Yes
Federal Universal Waste:	No
Active Site State-Reg Handler:	---
Federal Facility Indicator:	Not reported
Hazardous Secondary Material Indicator:	No
Sub-Part K Indicator:	Not reported
2018 GPRA Permit Baseline:	Not on the Baseline
2018 GPRA Renewals Baseline:	Not on the Baseline
202 GPRA Corrective Action Baseline:	No
Subject to Corrective Action Universe:	No
Non-TSDFs Where RCRA CA has Been Imposed Universe:	No
Corrective Action Priority Ranking:	No NCAPS ranking
Environmental Control Indicator:	No
Institutional Control Indicator:	No
Human Exposure Controls Indicator:	N/A
Groundwater Controls Indicator:	N/A
Significant Non-Complier Universe:	No
Unaddressed Significant Non-Complier Universe:	No
Addressed Significant Non-Complier Universe:	No
Significant Non-Complier With a Compliance Schedule Universe:	No
Financial Assurance Required:	Not reported
Handler Date of Last Change:	20180905
Recognized Trader-Importer:	No
Recognized Trader-Exporter:	No
Importer of Spent Lead Acid Batteries:	No
Exporter of Spent Lead Acid Batteries:	No
Recycler Activity Without Storage:	No
Manifest Broker:	No
Sub-Part P Indicator:	No

Map ID
Direction
Distance
Elevation

MAP FINDINGS

Site

Database(s)

EDR ID Number
EPA ID Number

METRO POINTE RETAIL ASSOCIATES II LP DBA METRO POINTE AT SOU (Continued)

1024827274

Handler - Owner Operator:

Owner/Operator Indicator:	Owner
Owner/Operator Name:	METRO POINTE RETAIL ASSOCIATES II L
Legal Status:	Other
Date Became Current:	Not reported
Date Ended Current:	Not reported
Owner/Operator Address:	949 S COAST DR STE 600
Owner/Operator City,State,Zip:	COSTA MESA, CA 92626-7734
Owner/Operator Telephone:	714-481-5009
Owner/Operator Telephone Ext:	Not reported
Owner/Operator Fax:	Not reported
Owner/Operator Email:	Not reported

Owner/Operator Indicator:	Operator
Owner/Operator Name:	PENNY REDMON
Legal Status:	Other
Date Became Current:	Not reported
Date Ended Current:	Not reported
Owner/Operator Address:	949 S COAST DR #600
Owner/Operator City,State,Zip:	COSTA MESA, CA 92626
Owner/Operator Telephone:	714-481-5009
Owner/Operator Telephone Ext:	Not reported
Owner/Operator Fax:	Not reported
Owner/Operator Email:	Not reported

Historic Generators:

Receive Date:	20100902
Handler Name:	METRO POINTE RETAIL ASSOCIATES II LP DBA METRO POINTE AT SOUTH COAST
Federal Waste Generator Description:	Not a generator, verified
State District Owner:	Not reported
Large Quantity Handler of Universal Waste:	No
Recognized Trader Importer:	No
Recognized Trader Exporter:	No
Spent Lead Acid Battery Importer:	No
Spent Lead Acid Battery Exporter:	No
Current Record:	Yes
Non Storage Recycler Activity:	Not reported
Electronic Manifest Broker:	Not reported

List of NAICS Codes and Descriptions:

NAICS Code:	23332
NAICS Description:	COMMERCIAL AND INSTITUTIONAL BUILDING CONSTRUCTION
NAICS Code:	56121
NAICS Description:	FACILITIES SUPPORT SERVICES

Facility Has Received Notices of Violations:

Violations:	No Violations Found
-------------	---------------------

Evaluation Action Summary:

Evaluations:	No Evaluations Found
--------------	----------------------

Map ID
Direction
Distance
Elevation

MAP FINDINGS

EDR ID Number
EPA ID Number

37
SSE
1/8-1/4
0.198 mi.
1046 ft.

MIKE THURMAN
782 PAULARINO AVE
COSTA MESA, CA 92626

RCRA NonGen / NLR

1025827092
CAC003006640

Relative:
Higher

Actual:
36 ft.

RCRA Listings:

Date Form Received by Agency:

Handler Name:

Handler Address:

Handler City,State,Zip:

EPA ID:

Contact Name:

Contact Address:

Contact City,State,Zip:

Contact Telephone:

Contact Fax:

Contact Email:

Contact Title:

EPA Region:

Land Type:

Federal Waste Generator Description:

Non-Notifier:

Biennial Report Cycle:

Accessibility:

Active Site Indicator:

State District Owner:

State District:

Mailing Address:

Mailing City,State,Zip:

Owner Name:

Owner Type:

Operator Name:

Operator Type:

Short-Term Generator Activity:

Importer Activity:

Mixed Waste Generator:

Transporter Activity:

Transfer Facility Activity:

Recycler Activity with Storage:

Small Quantity On-Site Burner Exemption:

Smelting Melting and Refining Furnace Exemption:

Underground Injection Control:

Off-Site Waste Receipt:

Universal Waste Indicator:

Universal Waste Destination Facility:

Federal Universal Waste:

Active Site State-Reg Handler:

Federal Facility Indicator:

Hazardous Secondary Material Indicator:

Sub-Part K Indicator:

2018 GPRA Permit Baseline:

2018 GPRA Renewals Baseline:

202 GPRA Corrective Action Baseline:

Subject to Corrective Action Universe:

Non-TSDFs Where RCRA CA has Been Imposed Universe:

Corrective Action Priority Ranking:

Environmental Control Indicator:

Institutional Control Indicator:

20190321

Mike Thurman

782 PAULARINO AVE

COSTA MESA, CA 92626

CAC003006640

MIKE THURMAN

782 PAULARINO AVE

COSTA MESA, CA 92626

714-417-6622

Not reported

MANIFEST.SIRRS@GMAIL.COM

Not reported

09

Not reported

Not a generator, verified

Not reported

Not reported

Not reported

Handler Activities

Not reported

Not reported

782 PAULARINO AVE

COSTA MESA, CA 92626

Mike Thurman

Other

Mike Thurman

Other

No

No

No

No

No

No

No

No

No

No

Yes

Yes

No

Not reported

N

Not reported

Not on the Baseline

Not on the Baseline

No

No

No

No NCAPS ranking

No

No

Map ID
Direction
Distance
Elevation

MAP FINDINGS

Site

Database(s)

EDR ID Number
EPA ID Number

MIKE THURMAN (Continued)

1025827092

Human Exposure Controls Indicator:	N/A
Groundwater Controls Indicator:	N/A
Significant Non-Complier Universe:	No
Unaddressed Significant Non-Complier Universe:	No
Addressed Significant Non-Complier Universe:	No
Significant Non-Complier With a Compliance Schedule Universe:	No
Financial Assurance Required:	Not reported
Handler Date of Last Change:	20190626
Recognized Trader-Importer:	No
Recognized Trader-Exporter:	No
Importer of Spent Lead Acid Batteries:	No
Exporter of Spent Lead Acid Batteries:	No
Recycler Activity Without Storage:	No
Manifest Broker:	No
Sub-Part P Indicator:	No

Handler - Owner Operator:

Owner/Operator Indicator:	Operator
Owner/Operator Name:	MIKE THURMAN
Legal Status:	Other
Date Became Current:	Not reported
Date Ended Current:	Not reported
Owner/Operator Address:	782 PAULARINO AVE
Owner/Operator City,State,Zip:	COSTA MESA, CA 92626
Owner/Operator Telephone:	714-417-6622
Owner/Operator Telephone Ext:	Not reported
Owner/Operator Fax:	Not reported
Owner/Operator Email:	Not reported

Owner/Operator Indicator:	Owner
Owner/Operator Name:	MIKE THURMAN
Legal Status:	Other
Date Became Current:	Not reported
Date Ended Current:	Not reported
Owner/Operator Address:	782 PAULARINO AVE
Owner/Operator City,State,Zip:	COSTA MESA, CA 92626
Owner/Operator Telephone:	714-417-6622
Owner/Operator Telephone Ext:	Not reported
Owner/Operator Fax:	Not reported
Owner/Operator Email:	Not reported

Historic Generators:

Receive Date:	20190321
Handler Name:	MIKE THURMAN
Federal Waste Generator Description:	Not a generator, verified
State District Owner:	Not reported
Large Quantity Handler of Universal Waste:	No
Recognized Trader Importer:	No
Recognized Trader Exporter:	No
Spent Lead Acid Battery Importer:	No
Spent Lead Acid Battery Exporter:	No
Current Record:	Yes
Non Storage Recycler Activity:	Not reported
Electronic Manifest Broker:	Not reported

Map ID
Direction
Distance
Elevation

MAP FINDINGS

Site

Database(s)

EDR ID Number
EPA ID Number

MIKE THURMAN (Continued)

1025827092

List of NAICS Codes and Descriptions:

NAICS Code: 56299
NAICS Description: ALL OTHER WASTE MANAGEMENT SERVICES

Facility Has Received Notices of Violations:

Violations: No Violations Found

Evaluation Action Summary:

Evaluations: No Evaluations Found

D38
WSW
1/8-1/4
0.209 mi.
1106 ft.

GRACE SOHN STAMPA
3109 YUKON AVE
COSTA MESA, CA 92626

RCRA NonGen / NLR

1027073119
CAC003144735

Site 2 of 2 in cluster D

Relative:
Higher
Actual:
34 ft.

RCRA Listings:

Date Form Received by Agency: 20211021
Handler Name: Grace Sohn Stampa
Handler Address: 3109 YUKON AVE
Handler City,State,Zip: COSTA MESA, CA 92626
EPA ID: CAC003144735
Contact Name: GRACE SOHN STAMPA
Contact Address: 3109 YUKON AVE
Contact City,State,Zip: COSTA MESA, CA 92626
Contact Telephone: 949-922-4747
Contact Fax: Not reported
Contact Email: SCHEDULING@PWSEI.COM
Contact Title: Not reported
EPA Region: 09
Land Type: Not reported
Federal Waste Generator Description: Not a generator, verified
Non-Notifier: Not reported
Biennial Report Cycle: Not reported
Accessibility: Not reported
Active Site Indicator: Not reported
State District Owner: Not reported
State District: Not reported
Mailing Address: 3109 YUKON AVE
Mailing City,State,Zip: COSTA MESA, CA 92626
Owner Name: Grace Sohn Stampa
Owner Type: Other
Operator Name: Grace Sohn Stampa
Operator Type: Other
Short-Term Generator Activity: No
Importer Activity: No
Mixed Waste Generator: No
Transporter Activity: No
Transfer Facility Activity: No
Recycler Activity with Storage: No
Small Quantity On-Site Burner Exemption: No
Smelting Melting and Refining Furnace Exemption: No
Underground Injection Control: No
Off-Site Waste Receipt: No
Universal Waste Indicator: No

Map ID
Direction
Distance
Elevation

MAP FINDINGS

Site

Database(s)

EDR ID Number
EPA ID Number

GRACE SOHN STAMPA (Continued)

1027073119

Universal Waste Destination Facility:	No
Federal Universal Waste:	No
Active Site State-Reg Handler:	---
Federal Facility Indicator:	Not reported
Hazardous Secondary Material Indicator:	N
Sub-Part K Indicator:	Not reported
2018 GPRA Permit Baseline:	Not on the Baseline
2018 GPRA Renewals Baseline:	Not on the Baseline
202 GPRA Corrective Action Baseline:	No
Subject to Corrective Action Universe:	No
Non-TSDFs Where RCRA CA has Been Imposed Universe:	No
Corrective Action Priority Ranking:	No NCAPS ranking
Environmental Control Indicator:	No
Institutional Control Indicator:	No
Human Exposure Controls Indicator:	N/A
Groundwater Controls Indicator:	N/A
Significant Non-Complier Universe:	No
Unaddressed Significant Non-Complier Universe:	No
Addressed Significant Non-Complier Universe:	No
Significant Non-Complier With a Compliance Schedule Universe:	No
Financial Assurance Required:	Not reported
Handler Date of Last Change:	20211021
Recognized Trader-Importer:	No
Recognized Trader-Exporter:	No
Importer of Spent Lead Acid Batteries:	No
Exporter of Spent Lead Acid Batteries:	No
Recycler Activity Without Storage:	No
Manifest Broker:	No
Sub-Part P Indicator:	No

Handler - Owner Operator:

Owner/Operator Indicator:	Owner
Owner/Operator Name: GRACE SOHN STAMPA	
Legal Status:	Other
Date Became Current:	Not reported
Date Ended Current:	Not reported
Owner/Operator Address:	3109 YUKON AVE
Owner/Operator City,State,Zip:	COSTA MESA, CA 92626
Owner/Operator Telephone:	949-922-4747
Owner/Operator Telephone Ext:	Not reported
Owner/Operator Fax:	Not reported
Owner/Operator Email:	Not reported

Owner/Operator Indicator:	Operator
Owner/Operator Name: GRACE SOHN STAMPA	
Legal Status:	Other
Date Became Current:	Not reported
Date Ended Current:	Not reported
Owner/Operator Address:	3109 YUKON AVE
Owner/Operator City,State,Zip:	COSTA MESA, CA 92626
Owner/Operator Telephone:	949-922-4747
Owner/Operator Telephone Ext:	Not reported
Owner/Operator Fax:	Not reported
Owner/Operator Email:	Not reported

Map ID
Direction
Distance
Elevation

MAP FINDINGS

Site

Database(s)

EDR ID Number
EPA ID Number

GRACE SOHN STAMPA (Continued)

1027073119

Historic Generators:

Receive Date:	20211021
Handler Name:	GRACE SOHN STAMPA
Federal Waste Generator Description:	Not a generator, verified
State District Owner:	Not reported
Large Quantity Handler of Universal Waste:	No
Recognized Trader Importer:	No
Recognized Trader Exporter:	No
Spent Lead Acid Battery Importer:	No
Spent Lead Acid Battery Exporter:	No
Current Record:	Yes
Non Storage Recycler Activity:	No
Electronic Manifest Broker:	No

List of NAICS Codes and Descriptions:

NAICS Code:	56299
NAICS Description:	ALL OTHER WASTE MANAGEMENT SERVICES

Facility Has Received Notices of Violations:

Violations:	No Violations Found
-------------	---------------------

Evaluation Action Summary:

Evaluations:	No Evaluations Found
--------------	----------------------

39
South
1/8-1/4
0.219 mi.
1157 ft.

PANIZ NAHIDI
814 JENNIFER LANE
COSTA MESA, CA 92626

RCRA NonGen / NLR

1026822983
CAC003135963

Relative:
Higher

Actual:
36 ft.

RCRA Listings:

Date Form Received by Agency:	20210824
Handler Name:	Paniz Nahidi
Handler Address:	814 JENNIFER LANE
Handler City,State,Zip:	COSTA MESA, CA 92626
EPA ID:	CAC003135963
Contact Name:	PANIZ NAHIDI
Contact Address:	814 JENNIFER LANE
Contact City,State,Zip:	COSTA MESA, CA 92626
Contact Telephone:	714-316-3339
Contact Fax:	Not reported
Contact Email:	AGILG@VIKINGENVIRO.COM
Contact Title:	Not reported
EPA Region:	09
Land Type:	Not reported
Federal Waste Generator Description:	Not a generator, verified
Non-Notifier:	Not reported
Biennial Report Cycle:	Not reported
Accessibility:	Not reported
Active Site Indicator:	Not reported
State District Owner:	Not reported
State District:	Not reported
Mailing Address:	814 JENNIFER LANE
Mailing City,State,Zip:	COSTA MESA, CA 92626
Owner Name:	Paniz Nahidi

Map ID
Direction
Distance
Elevation

MAP FINDINGS

Site

Database(s)

EDR ID Number
EPA ID Number

PANIZ NAHIDI (Continued)

1026822983

Owner Type:	Other
Operator Name:	Paniz Nahidi
Operator Type:	Other
Short-Term Generator Activity:	No
Importer Activity:	No
Mixed Waste Generator:	No
Transporter Activity:	No
Transfer Facility Activity:	No
Recycler Activity with Storage:	No
Small Quantity On-Site Burner Exemption:	No
Smelting Melting and Refining Furnace Exemption:	No
Underground Injection Control:	No
Off-Site Waste Receipt:	No
Universal Waste Indicator:	No
Universal Waste Destination Facility:	No
Federal Universal Waste:	No
Active Site State-Reg Handler:	---
Federal Facility Indicator:	Not reported
Hazardous Secondary Material Indicator:	N
Sub-Part K Indicator:	Not reported
2018 GPRA Permit Baseline:	Not on the Baseline
2018 GPRA Renewals Baseline:	Not on the Baseline
202 GPRA Corrective Action Baseline:	No
Subject to Corrective Action Universe:	No
Non-TSDFs Where RCRA CA has Been Imposed Universe:	No
Corrective Action Priority Ranking:	No NCAPS ranking
Environmental Control Indicator:	No
Institutional Control Indicator:	No
Human Exposure Controls Indicator:	N/A
Groundwater Controls Indicator:	N/A
Significant Non-Complier Universe:	No
Unaddressed Significant Non-Complier Universe:	No
Addressed Significant Non-Complier Universe:	No
Significant Non-Complier With a Compliance Schedule Universe:	No
Financial Assurance Required:	Not reported
Handler Date of Last Change:	20210824
Recognized Trader-Importer:	No
Recognized Trader-Exporter:	No
Importer of Spent Lead Acid Batteries:	No
Exporter of Spent Lead Acid Batteries:	No
Recycler Activity Without Storage:	No
Manifest Broker:	No
Sub-Part P Indicator:	No

Handler - Owner Operator:

Owner/Operator Indicator:	Owner
Owner/Operator Name:	PANIZ NAHIDI
Legal Status:	Other
Date Became Current:	Not reported
Date Ended Current:	Not reported
Owner/Operator Address:	814 JENNIFER LANE
Owner/Operator City,State,Zip:	COSTA MESA, CA 92626
Owner/Operator Telephone:	714-316-3339
Owner/Operator Telephone Ext:	Not reported
Owner/Operator Fax:	Not reported
Owner/Operator Email:	Not reported

Map ID
Direction
Distance
Elevation

MAP FINDINGS

Site

Database(s)

EDR ID Number
EPA ID Number

PANIZ NAHIDI (Continued)

1026822983

Owner/Operator Indicator:	Operator
Owner/Operator Name:	PANIZ NAHIDI
Legal Status:	Other
Date Became Current:	Not reported
Date Ended Current:	Not reported
Owner/Operator Address:	814 JENNIFER LANE
Owner/Operator City,State,Zip:	COSTA MESA, CA 92626
Owner/Operator Telephone:	714-316-3339
Owner/Operator Telephone Ext:	Not reported
Owner/Operator Fax:	Not reported
Owner/Operator Email:	Not reported

Historic Generators:

Receive Date:	20210824
Handler Name:	PANIZ NAHIDI
Federal Waste Generator Description:	Not a generator, verified
State District Owner:	Not reported
Large Quantity Handler of Universal Waste:	No
Recognized Trader Importer:	No
Recognized Trader Exporter:	No
Spent Lead Acid Battery Importer:	No
Spent Lead Acid Battery Exporter:	No
Current Record:	Yes
Non Storage Recycler Activity:	No
Electronic Manifest Broker:	No

List of NAICS Codes and Descriptions:

NAICS Code:	56299
NAICS Description:	ALL OTHER WASTE MANAGEMENT SERVICES

Facility Has Received Notices of Violations:

Violations:	No Violations Found
-------------	---------------------

Evaluation Action Summary:

Evaluations:	No Evaluations Found
--------------	----------------------

40
SE
1/8-1/4
0.235 mi.
1243 ft.

ELNA GUEVARA
3082 TRINITY DR
COSTA MESA, CA 92626

RCRA NonGen / NLR

1026814863
CAC003127507

Relative:
Higher

Actual:
36 ft.

RCRA Listings:

Date Form Received by Agency:	20210701
Handler Name:	Elna Guevara
Handler Address:	3082 TRINITY DR
Handler City,State,Zip:	COSTA MESA, CA 92626
EPA ID:	CAC003127507
Contact Name:	ELNA GUEVARA
Contact Address:	3082 TRINITY DR
Contact City,State,Zip:	COSTA MESA, CA 92626
Contact Telephone:	714-743-8910
Contact Fax:	Not reported
Contact Email:	SCHEDULING@PWSEI.COM
Contact Title:	Not reported

Map ID
Direction
Distance
Elevation

MAP FINDINGS

Site

Database(s)

EDR ID Number
EPA ID Number

ELNA GUEVARA (Continued)

1026814863

EPA Region:	09
Land Type:	Not reported
Federal Waste Generator Description:	Not a generator, verified
Non-Notifier:	Not reported
Biennial Report Cycle:	Not reported
Accessibility:	Not reported
Active Site Indicator:	Not reported
State District Owner:	Not reported
State District:	Not reported
Mailing Address:	3082 TRINITY DR
Mailing City,State,Zip:	COSTA MESA, CA 92626
Owner Name:	Elna Guevara
Owner Type:	Other
Operator Name:	Elna Guevara
Operator Type:	Other
Short-Term Generator Activity:	No
Importer Activity:	No
Mixed Waste Generator:	No
Transporter Activity:	No
Transfer Facility Activity:	No
Recycler Activity with Storage:	No
Small Quantity On-Site Burner Exemption:	No
Smelting Melting and Refining Furnace Exemption:	No
Underground Injection Control:	No
Off-Site Waste Receipt:	No
Universal Waste Indicator:	No
Universal Waste Destination Facility:	No
Federal Universal Waste:	No
Active Site State-Reg Handler:	---
Federal Facility Indicator:	Not reported
Hazardous Secondary Material Indicator:	N
Sub-Part K Indicator:	Not reported
2018 GPRA Permit Baseline:	Not on the Baseline
2018 GPRA Renewals Baseline:	Not on the Baseline
202 GPRA Corrective Action Baseline:	No
Subject to Corrective Action Universe:	No
Non-TSDFs Where RCRA CA has Been Imposed Universe:	No
Corrective Action Priority Ranking:	No NCAPS ranking
Environmental Control Indicator:	No
Institutional Control Indicator:	No
Human Exposure Controls Indicator:	N/A
Groundwater Controls Indicator:	N/A
Significant Non-Complier Universe:	No
Unaddressed Significant Non-Complier Universe:	No
Addressed Significant Non-Complier Universe:	No
Significant Non-Complier With a Compliance Schedule Universe:	No
Financial Assurance Required:	Not reported
Handler Date of Last Change:	20210707
Recognized Trader-Importer:	No
Recognized Trader-Exporter:	No
Importer of Spent Lead Acid Batteries:	No
Exporter of Spent Lead Acid Batteries:	No
Recycler Activity Without Storage:	No
Manifest Broker:	No
Sub-Part P Indicator:	No

Map ID
Direction
Distance
Elevation

MAP FINDINGS

Site

Database(s)

EDR ID Number
EPA ID Number

ELNA GUEVARA (Continued)

1026814863

Handler - Owner Operator:

Owner/Operator Indicator:	Owner
Owner/Operator Name:	ELNA GUEVARA
Legal Status:	Other
Date Became Current:	Not reported
Date Ended Current:	Not reported
Owner/Operator Address:	3082 TRINITY DR
Owner/Operator City,State,Zip:	COSTA MESA, CA 92626
Owner/Operator Telephone:	714-743-8910
Owner/Operator Telephone Ext:	Not reported
Owner/Operator Fax:	Not reported
Owner/Operator Email:	Not reported

Owner/Operator Indicator:	Operator
Owner/Operator Name:	ELNA GUEVARA
Legal Status:	Other
Date Became Current:	Not reported
Date Ended Current:	Not reported
Owner/Operator Address:	3082 TRINITY DR
Owner/Operator City,State,Zip:	COSTA MESA, CA 92626
Owner/Operator Telephone:	714-743-8910
Owner/Operator Telephone Ext:	Not reported
Owner/Operator Fax:	Not reported
Owner/Operator Email:	Not reported

Historic Generators:

Receive Date:	20210701
Handler Name:	ELNA GUEVARA
Federal Waste Generator Description:	Not a generator, verified
State District Owner:	Not reported
Large Quantity Handler of Universal Waste:	No
Recognized Trader Importer:	No
Recognized Trader Exporter:	No
Spent Lead Acid Battery Importer:	No
Spent Lead Acid Battery Exporter:	No
Current Record:	Yes
Non Storage Recycler Activity:	No
Electronic Manifest Broker:	No

List of NAICS Codes and Descriptions:

NAICS Code:	56299
NAICS Description:	ALL OTHER WASTE MANAGEMENT SERVICES

Facility Has Received Notices of Violations:

Violations:	No Violations Found
-------------	---------------------

Evaluation Action Summary:

Evaluations:	No Evaluations Found
--------------	----------------------

Map ID
Direction
Distance
Elevation

MAP FINDINGS

EDR ID Number
EPA ID Number

41
South
1/4-1/2
0.277 mi.
1465 ft.

55/PAULARINO FUEL SPILL SITE
0 PAULARINO AVE
COSTA MESA, CA 92626

CPS-SLIC
Orange Co. Industrial Site
CERS

S106541929
N/A

Relative:
Higher

Actual:
37 ft.

CPS-SLIC:

Name: 55/PAULARINO FUEL SPILL SITE
Address: 0 PAULARINO AVE
City,State,Zip: COSTA MESA, CA 92626
Region: STATE
Facility Status: Completed - Case Closed
Status Date: 11/17/2006
Global Id: T10000020514
Lead Agency: ORANGE COUNTY LOP
Lead Agency Case Number: 02IC022
Latitude: 33.6813035
Longitude: -117.8914264
Case Type: Cleanup Program Site
Case Worker: Not reported
Local Agency: ORANGE COUNTY LOP
RB Case Number: Not reported
File Location: All Files are on GeoTracker or in the Local Agency Warehouse
Potential Media Affected: Not reported
Potential Contaminants of Concern: Not reported
EPA Region: 9
Coordinate Source: Not reported
Cuf Case: NO
Quantity Released Gallons: Not reported
Begin Date: 11/17/2006
Leak Reported Date: Not reported
How Discovered: Not reported
How Discovered Description: Not reported
Discharge Source: Not reported
Discharge Cause: Not reported
Stop Method: Not reported
Stop Description: Not reported
No Further Action Date: 11/17/2006
CA Water Watershed Name: Not reported
Dwr Groundwater Subbasin Name: Not reported
Disadvantaged Community: Not reported
CA Enviroscreen 3 Score: Not reported
CA Enviroscreen 4 Score: Not reported
Military DOD Site: No
Facility Project Subtype: Not reported
RWQCB Region: Not reported
Site History: Please refer to recent Site Documents or Monitoring Reports for site history. Orange County is not responsible for the accuracy of any professional interpretations provided in reports submitted by consultants for the responsible party.

[Click here to access the California GeoTracker records for this facility:](#)

Orange Co. Industrial Site:

Name: 55/PAULARINO FUEL SPILL SITE
Address: 0 PAULARINO AVE
City,State,Zip: COSTA MESA, CA 92626
Case ID: 02IC022
Record ID: RO0003113

Map ID
Direction
Distance
Elevation

MAP FINDINGS

Site

Database(s)

EDR ID Number
EPA ID Number

55/PAULARINO FUEL SPILL SITE (Continued)

S106541929

Current Status: CLOSED
Closure Type: Closure certification issued
Released Chemical: FUEL WASTE
Closed Date: 11/17/2006
File Location: Not reported

CERS:

Name: 55/PAULARINO FUEL SPILL SITE
Address: 0 PAULARINO AVE
City,State,Zip: COSTA MESA, CA 92626
Site ID: 630678
CERS ID: T10000020514
CERS Description: Cleanup Program Site

Affiliation:

Affiliation Type Desc: Local Agency Caseworker
Entity Name: IC SUPERVISOR - ORANGE COUNTY LOP
Entity Title: Not reported
Affiliation Address: 1241 E. DYER RD., SUITE 120
Affiliation City: SANTA ANA
Affiliation State: CA
Affiliation Country: Not reported
Affiliation Zip: Not reported
Affiliation Phone: ,

F42 UNOCAL S S #5297
SE 3067 BRISTOL
1/4-1/2 COSTA MESA, CA 92626
0.307 mi.
1620 ft. Site 1 of 5 in cluster F
Relative:
Higher
Actual:
38 ft.

LUST S101299429
CERS HAZ WASTE N/A
HIST UST
CERS TANKS
Cortese
HIST CORTESE
HWTS
HAZNET
CERS

LUST:

Name: UNOCAL S S #5297
Address: 3067 BRISTOL
City,State,Zip: COSTA MESA, CA 92626
Lead Agency: ORANGE COUNTY LOP
Case Type: LUST Cleanup Site
Geo Track: http://geotracker.waterboards.ca.gov/profile_report.asp?global_id=T0605900345
Global Id: T0605900345
Latitude: 33.682661
Longitude: -117.886078
Status: Completed - Case Closed
Status Date: 03/10/2000
Case Worker: Not reported
RB Case Number: 083000430T
Local Agency: Not reported
File Location: Local Agency
Local Case Number: 86UT040
Potential Media Affect: Other Groundwater (uses other than drinking water)
Potential Contaminants of Concern: Gasoline
EPA Region: 9
Coordinate Source: Google Geocode
Cuf Case: YES

Map ID
Direction
Distance
Elevation

MAP FINDINGS

Site

Database(s)

EDR ID Number
EPA ID Number

UNOCAL S S #5297 (Continued)

S101299429

Quantity Released Gallons: 0
Begin Date: 03/21/1986
Leak Reported Date: 03/21/1986
How Discovered: Tank Closure
How Discovered Description: Not reported
Discharge Source: Not reported
Discharge Cause: Not reported
Stop Method: Close and Remove Tank
Stop Description: Not reported
No Further Action Date: 03/10/2000
CA Water Watershed Name: Santa Ana River - Lower Santa Ana River - East Coastal Plain (801.11)
Dwr Groundwater Subbasin Name: Coastal Plain Of Orange County (8-001)
Disadvantaged Community: Not reported
CA Enviroscreen 3 Score: 46-50%
CA Enviroscreen 4 Score: 45-50%
Military DOD Site: No
Facility Project Subtype: Not reported
RWQCB Region: SANTA ANA RWQCB (REGION 8)
Site History: Not reported

LUST:

Global Id: T0605900345
Action Type: REMEDIATION
Date: 03/10/1995
Action: Excavation

Global Id: T0605900345
Action Type: ENFORCEMENT
Date: 03/10/2000
Action: Closure/No Further Action Letter

Global Id: T0605900345
Action Type: Other
Date: 03/21/1986
Action: Leak Discovery

Global Id: T0605900345
Action Type: Other
Date: 03/21/1986
Action: Leak Reported

LUST:

Global Id: T0605900345
Status: Open - Case Begin Date
Status Date: 03/21/1986

Global Id: T0605900345
Status: Completed - Case Closed
Status Date: 03/10/2000

LUST REG 8:

Name: UNOCAL S S #5297
Address: 3067 BRISTOL
City: COSTA MESA
Region: 8
County: Orange

Map ID
Direction
Distance
Elevation

MAP FINDINGS

Site

Database(s)

EDR ID Number
EPA ID Number

UNOCAL S S #5297 (Continued)

S101299429

Regional Board:	Santa Ana Region
Facility Status:	Case Closed
Case Number:	083000430T
Local Case Num:	86UT040
Case Type:	Other ground water affected
Substance:	Gasoline
Qty Leaked:	0
Abate Method:	Not reported
Cross Street:	Not reported
Enf Type:	Not reported
Funding:	Not reported
How Discovered:	Tank Closure
How Stopped:	Close Tank
Leak Cause:	Unknown
Leak Source:	Unknown
Global ID:	T0605900345
How Stopped Date:	9/9/9999
Enter Date:	Not reported
Date Confirmation of Leak Began:	Not reported
Date Preliminary Assessment Began:	Not reported
Discover Date:	3/21/1986
Enforcement Date:	Not reported
Close Date:	3/10/2000
Date Prelim Assessment Workplan Submitted:	Not reported
Date Pollution Characterization Began:	Not reported
Date Remediation Plan Submitted:	Not reported
Date Remedial Action Underway:	Not reported
Date Post Remedial Action Monitoring:	Not reported
Enter Date:	Not reported
GW Qualifies:	Not reported
Soil Qualifies:	Not reported
Operator:	Not reported
Facility Contact:	Not reported
Interim:	Not reported
Oversite Program:	LUST
Latitude:	33.6828535
Longitude:	-117.8857861
MTBE Date:	Not reported
Max MTBE GW:	Not reported
MTBE Concentration:	0
Max MTBE Soil:	Not reported
MTBE Fuel:	1
MTBE Tested:	Site NOT Tested for MTBE.Includes Unknown and Not Analyzed.
MTBE Class:	*
Staff:	NOM
Staff Initials:	AR
Lead Agency:	Local Agency
Local Agency:	30000L
Hydr Basin #:	Not reported
Beneficial:	MUN
Priority:	Not reported
Cleanup Fund Id:	Not reported
Work Suspended:	Not reported
Summary:	Not reported

ORANGE CO. LUST:

Name: UNOCAL S S #5297

Map ID
Direction
Distance
Elevation

MAP FINDINGS

Site

Database(s)

EDR ID Number
EPA ID Number

UNOCAL S S #5297 (Continued)

S101299429

Address: 3067 BRISTOL ST
City,State,Zip: COSTA MESA, CA 92626-3041
Region: ORANGE
Facility Id: 86UT040
Current Status: Closed
Type of Closure: Closure certification issued
Released Substance: Not reported
Date Closed: 03/10/2000
File Location: Local Agency

CERS HAZ WASTE:

Name: G&M OIL CO #158
Address: 3067 BRISTOL ST
City,State,Zip: COSTA MESA, CA 92626
Site ID: 414215
CERS ID: 10513429
CERS Description: Hazardous Waste Generator

HIST UST:

Name: UNION OIL SERVICE STATION 529
Address: 3067 BRISTOL STREET
City,State,Zip: COSTA MESA, CA 92626
File Number: 0002d602
URL: <https://documents.geotracker.waterboards.ca.gov/ustpdfs/pdf/0002d602.pdf>
Region: Not reported
Facility ID: Not reported
Facility Type: Not reported
Other Type: Not reported
Contact Name: Not reported
Telephone: Not reported
Owner Name: Not reported
Owner Address: Not reported
Owner City,St,Zip: Not reported
Total Tanks: Not reported

Tank Num: Not reported
Container Num: Not reported
Year Installed: Not reported
Tank Capacity: Not reported
Tank Used for: Not reported
Type of Fuel: Not reported
Container Construction Thickness: Not reported
Leak Detection: Not reported

Tank Num: Not reported
Container Num: Not reported
Year Installed: Not reported
Tank Capacity: Not reported
Tank Used for: Not reported
Type of Fuel: Not reported
Container Construction Thickness: Not reported
Leak Detection: Not reported

Click here for Geo Tracker PDF:

Map ID
Direction
Distance
Elevation

MAP FINDINGS

Site

Database(s)

EDR ID Number
EPA ID Number

UNOCAL S S #5297 (Continued)

S101299429

CERS TANKS:

Name: G&M OIL CO #158
Address: 3067 BRISTOL ST
City,State,Zip: COSTA MESA, CA 92626
Site ID: 414215
CERS ID: 10513429
CERS Description: Underground Storage Tank

CORTESE:

Name: UNOCAL S S #5297
Address: 3067 BRISTOL
City,State,Zip: COSTA MESA, CA 92626
Region: CORTESE
Envirostor Id: Not reported
Global ID: T0605900345
Site/Facility Type: LUST CLEANUP SITE
Cleanup Status: COMPLETED - CASE CLOSED
Status Date: Not reported
Site Code: Not reported
Latitude: Not reported
Longitude: Not reported
Owner: Not reported
Enf Type: Not reported
Swat R: Not reported
Flag: active
Order No: Not reported
Waste Discharge System No: Not reported
Effective Date: Not reported
Region 2: Not reported
WID Id: Not reported
Solid Waste Id No: Not reported
Waste Management Uit Name: Not reported
File Name: Active Open

HIST CORTESE:

edr_fname: UNOCAL #5297
edr_fadd1: 3067
City,State,Zip: COSTA MESA, CA 92626
Region: CORTESE
Facility County Code: 30
Reg By: LTNKA
Reg Id: 083000430T

HWTS:

Name: BRISTOL 76
Address: 3067 BRISTOL ST
Address 2: Not reported
City,State,Zip: COSTA MESA, CA 92626
EPA ID: CAL000381369
Inactive Date: 06/30/2021
Create Date: 01/04/2013
Last Act Date: Not reported
Mailing Name: Not reported
Mailing Address: 3067 BRISTOL ST
Mailing Address 2: Not reported

Map ID
Direction
Distance
Elevation

MAP FINDINGS

Site

Database(s)

EDR ID Number
EPA ID Number

UNOCAL S S #5297 (Continued)

S101299429

Mailing City,State,Zip: COSTA MESA, CA 926263041
Owner Name: AKDOK INC
Owner Address: 3067 S BRISTOL ST
Owner Address 2: Not reported
Owner City,State,Zip: COSTA MESA, CA 926263041
Owner Phone: Not reported
Owner Fax: Not reported
Contact Name: GEVIK YAGHOBIANS
Contact Address: 3067 BRISTOL ST
Contact Address 2: Not reported
City,State,Zip: COSTA MESA, CA 92626
Contact Phone: Not reported
Contact Fax: Not reported
Facility Status: Inactive
Facility Type: PERMANENT
Category: STATE
Latitude: 33.682716
Longitude: -117.886275

NAICS:

EPA ID: CAL000381369
Create Date: 2013-01-04 11:23:38.403
NAICS Code: 44719
NAICS Description: Other Gasoline Stations
Issued EPA ID Date: 2013-01-04 11:23:38.37300
Inactive Date: Not reported
Facility Name: BRISTOL 76
Facility Address: 3067 BRISTOL ST
Facility Address 2: Not reported
Facility City: COSTA MESA
Facility County: Not reported
Facility State: CA
Facility Zip: 926263041

HAZNET:

Name: BRISTOL 76
Address: 3067 BRISTOL ST
Address 2: Not reported
City,State,Zip: COSTA MESA, CA 926263041
Contact: GEVIK YAGHOBIANS
Telephone: 8184004868
Mailing Name: Not reported
Mailing Address: 3067 BRISTOL ST

Year: 2020
Gepaid: CAL000381369
TSD EPA ID: CAD008252405
CA Waste Code: 352 - Other organic solids
Disposal Method: H141 - Storage, Bulking, And/Or Transfer Off Site--No Treatment/Recovery (H010-H129) Or (H131-H135)
Tons: 0.03

Year: 2020
Gepaid: CAL000381369
TSD EPA ID: CAT080013352
CA Waste Code: 135 - Unspecified aqueous solution

Map ID
Direction
Distance
Elevation

MAP FINDINGS

Site

Database(s)

EDR ID Number
EPA ID Number

UNOCAL S S #5297 (Continued)

S101299429

Disposal Method:	H039 - Other Recovery Of Reclamation For Reuse Including Acid Regeneration, Organics Recovery Ect
Tons:	0.147
Year:	2019
Gepaid:	CAL000381369
TSD EPA ID:	CAD028409019
CA Waste Code:	352 - Other organic solids
Disposal Method:	H141 - Storage, Bulking, And/Or Transfer Off Site--No Treatment/Reovery (H010-H129) Or (H131-H135)
Tons:	0.01250
Year:	2019
Gepaid:	CAL000381369
TSD EPA ID:	CAD028409019
CA Waste Code:	241 - Tank bottom waste
Disposal Method:	H135 - Discharge To Sewer/Potw Or Npdes(With Prior Storage--With Or Without Treatment)
Tons:	0.16680
Year:	2018
Gepaid:	CAL000381369
TSD EPA ID:	CAD028409019
CA Waste Code:	241 - Tank bottom waste
Disposal Method:	H135 - Discharge To Sewer/Potw Or Npdes(With Prior Storage--With Or Without Treatment)
Tons:	0.18765
Year:	2016
Gepaid:	CAL000381369
TSD EPA ID:	CAT080013352
CA Waste Code:	134 - Aqueous solution with total organic residues less than 10 percent
Disposal Method:	H039 - Other Recovery Of Reclamation For Reuse Including Acid Regeneration, Organics Recovery Ect
Tons:	1.26
Year:	2015
Gepaid:	CAL000381369
TSD EPA ID:	CAD028409019
CA Waste Code:	241 - Tank bottom waste
Disposal Method:	H135 - Discharge To Sewer/Potw Or Npdes(With Prior Storage--With Or Without Treatment)
Tons:	0.22935

Additional Info:

Year:	2020
Gen EPA ID:	CAL000381369
Shipment Date:	11/21/2020
Creation Date:	12/14/2020
Receipt Date:	11/25/2020
Manifest ID:	021684382JJK
Trans EPA ID:	CAD028277036
Trans Name:	ASBURY ENVIRONMENTAL SERVICES DBA WORLD OIL ENVIRONMENTAL SERVICES
Trans 2 EPA ID:	Not reported

Map ID
Direction
Distance
Elevation

MAP FINDINGS

Site

Database(s)

EDR ID Number
EPA ID Number

UNOCAL S S #5297 (Continued)

S101299429

Trans 2 Name:	Not reported
TSDf EPA ID:	CAD008252405
Trans Name:	PACIFIC RESOURCE RECOVERY SERVICES INC
TSDf Alt EPA ID:	Not reported
TSDf Alt Name:	Not reported
Waste Code Description:	352 - Other organic solids
RCRA Code:	D001,D018
Meth Code:	H141 - Storage, Bulking, And/Or Transfer Off Site--No Treatment/Reovery (H010-H129) Or (H131-H135)
Quantity Tons:	0.03
Waste Quantity:	60
Quantity Unit:	P
Additional Code 1:	Not reported
Additional Code 2:	Not reported
Additional Code 3:	Not reported
Additional Code 4:	Not reported
Additional Code 5:	Not reported
Shipment Date:	11/21/2020
Creation Date:	12/15/2020
Receipt Date:	11/25/2020
Manifest ID:	021684381JJK
Trans EPA ID:	CAD028277036
Trans Name:	ASBURY ENVIRONMENTAL SERVICES DBA WORLD OIL ENVIRONMENTAL SERVICES
Trans 2 EPA ID:	Not reported
Trans 2 Name:	Not reported
TSDf EPA ID:	CAT080013352
Trans Name:	WORLD OIL RECYCLING
TSDf Alt EPA ID:	Not reported
TSDf Alt Name:	Not reported
Waste Code Description:	135 - Unspecified aqueous solution
RCRA Code:	Not reported
Meth Code:	H039 - Other Recovery Of Reclamation For Reuse Including Acid Regeneration, Organics Recovery Ect
Quantity Tons:	0.147
Waste Quantity:	35
Quantity Unit:	G
Additional Code 1:	Not reported
Additional Code 2:	Not reported
Additional Code 3:	Not reported
Additional Code 4:	Not reported
Additional Code 5:	Not reported
Additional Info:	
Year:	2016
Gen EPA ID:	CAL000381369
Shipment Date:	20150812
Creation Date:	10/1/2015 22:15:34
Receipt Date:	20150814
Manifest ID:	014287026JJK
Trans EPA ID:	CAR000172874
Trans Name:	ABLE ENVIRONMENTAL SERVICES
Trans 2 EPA ID:	Not reported
Trans 2 Name:	Not reported
TSDf EPA ID:	CAD028409019
Trans Name:	CROSBY & OVERTON

Map ID
Direction
Distance
Elevation

MAP FINDINGS

Site

Database(s)

EDR ID Number
EPA ID Number

UNOCAL S S #5297 (Continued)

S101299429

TSDf Alt EPA ID:	Not reported
TSDf Alt Name:	Not reported
Waste Code Description:	241 - Tank bottom waste 251 Still bottoms with halogenated organics
RCRA Code:	Not reported
Meth Code:	H135 - Discharge To Sewer/Potw Or Npdes(With Prior Storage--With Or Without Treatment)
Quantity Tons:	0.22935
Waste Quantity:	55
Quantity Unit:	G
Additional Code 1:	Not reported
Additional Code 2:	Not reported
Additional Code 3:	Not reported
Additional Code 4:	Not reported
Additional Code 5:	Not reported

Additional Info:

Year:	2015
Gen EPA ID:	CAL000381369

Shipment Date:	20150812
Creation Date:	10/1/2015 22:15:34
Receipt Date:	20150814
Manifest ID:	014287026JJK
Trans EPA ID:	CAR000172874
Trans Name:	ABLE ENVIRONMENTAL SERVICES
Trans 2 EPA ID:	Not reported
Trans 2 Name:	Not reported
TSDf EPA ID:	CAD028409019
Trans Name:	CROSBY & OVERTON
TSDf Alt EPA ID:	Not reported
TSDf Alt Name:	Not reported
Waste Code Description:	241 - Tank bottom waste 251 Still bottoms with halogenated organics
RCRA Code:	Not reported
Meth Code:	H135 - Discharge To Sewer/Potw Or Npdes(With Prior Storage--With Or Without Treatment)
Quantity Tons:	0.22935
Waste Quantity:	55
Quantity Unit:	G
Additional Code 1:	Not reported
Additional Code 2:	Not reported
Additional Code 3:	Not reported
Additional Code 4:	Not reported
Additional Code 5:	Not reported

CERS:

Name:	G&M OIL CO #158
Address:	3067 BRISTOL ST
City,State,Zip:	COSTA MESA, CA 92626
Site ID:	414215
CERS ID:	10513429
CERS Description:	Chemical Storage Facilities

Violations:

Site ID:	414215
Site Name:	G&M OIL CO #158
Violation Date:	07-01-2019
Citation:	HSC 6.7 25284 - California Health and Safety Code, Chapter 6.7,

Map ID
Direction
Distance
Elevation

MAP FINDINGS

Site

Database(s)

EDR ID Number
EPA ID Number

UNOCAL S S #5297 (Continued)

S101299429

Section(s) 25284

Violation Description: Failure to obtain a valid permit to operate from the UPA including but not limited to unpaid permit fees.

Violation Notes: Returned to compliance on 02/07/2020. OBSERVATION: As of 7/1/19, the facility has been operating without a UST permit. CORRECTIVE ACTION: Immediately correct all violations within 30 days. Once all violations have been corrected, the facility will be issued their UST permit.

Violation Division: Orange County Environmental Health

Violation Program: UST

Violation Source: CERS,

Site ID: 414215

Site Name: G&M OIL CO #158

Violation Date: 02-07-2020

Citation: HSC 6.95 25508(a)(1) - California Health and Safety Code, Chapter 6.95, Section(s) 25508(a)(1)

Violation Description: Failure to complete and electronically submit a site map with all required content.

Violation Notes: Returned to compliance on 03/11/2020. OBSERVATION: Your site map is missing the following elements: emergency shut-offs (electrical, water, and gas). CORRECTIVE ACTION: Please add these elements to your site map and upload it to the California Environmental Reporting System (CERS) within 30 days.

Violation Division: Orange County Environmental Health

Violation Program: HMRRP

Violation Source: CERS,

Site ID: 414215

Site Name: G&M OIL CO #158

Violation Date: 06-05-2017

Citation: 23 CCR 16 2636(f)(2) - California Code of Regulations, Title 23, Chapter 16, Section(s) 2636(f)(2)

Violation Description: Failure of the line leak detector (LLD) monitoring pressurized piping to meet one or more of the following requirements: Monitor at least hourly. Be capable of detecting a release of 3.0 gallons per hour at 10 p.s.i.g. Restrict or shut off the flow of product through the piping when a leak is detected.

Violation Notes: Returned to compliance on 07/18/2017. The 87 leak detector failed testing. Repair or replace the failed component, retest, and submit results to this Agency within 30 days.

Violation Division: Orange County Environmental Health

Violation Program: UST

Violation Source: CERS,

Site ID: 414215

Site Name: G&M OIL CO #158

Violation Date: 06-05-2017

Citation: HSC 6.7 25292.1(a) - California Health and Safety Code, Chapter 6.7, Section(s) 25292.1(a)

Violation Description: Failure to operate the UST system to prevent unauthorized releases including leaks, spills, and/or overfills.

Violation Notes: Returned to compliance on 07/18/2017. The diesel spill bucket failed testing. Repair or replace the failed component, retest, and submit results to this Agency within 30 days.

Violation Division: Orange County Environmental Health

Violation Program: UST

Violation Source: CERS,

Map ID
Direction
Distance
Elevation

MAP FINDINGS

Site

Database(s)

EDR ID Number
EPA ID Number

UNOCAL S S #5297 (Continued)

S101299429

Site ID: 414215
Site Name: G&M OIL CO #158
Violation Date: 06-05-2019
Citation: 23 CCR 16 2715(c)(4) - California Code of Regulations, Title 23, Chapter 16, Section(s) 2715(c)(4)
Violation Description: Failure to maintain a list of employees trained by the designated operator on-site or off-site at a readily available location, if approved by the UPA. For training that occurs on or after October 1, 2018, failure to maintain a copy of the "Facility Employee Training Certificate" on-site or off-site at a readily available location, if approved by the UPA.
Violation Notes: Returned to compliance on 06/20/2019. OBSERVATION: Per Ms. Aguilar, facility employees received designated operator training in January of 2019. The Facility Employee Training Certificate form for this training was not available for review. CORRECTIVE ACTION: Provide a copy of the Facility Employee Training Certificate form to this agency within 30 days.
Violation Division: Orange County Environmental Health
Violation Program: UST
Violation Source: CERS,

Site ID: 414215
Site Name: G&M OIL CO #158
Violation Date: 09-30-2020
Citation: 23 CCR 16 2712(b)(2) - California Code of Regulations, Title 23, Chapter 16, Section(s) 2712(b)(2)
Violation Description: Failure to maintain monitoring records for release detection and/or maintain records of appropriate follow-up actions.
Violation Notes: Returned to compliance on 10/04/2020. OBSERVATION: On 3/16/20, the diesel annular sensor triggered a fuel alarm. CORRECTIVE ACTION: No work order or documentation was found as to the follow-up action for this alarm. Please provide documentation or a work order to show what follow-up action was conducted within 30 days.
Violation Division: Orange County Environmental Health
Violation Program: UST
Violation Source: CERS,

Site ID: 414215
Site Name: G&M OIL CO #158
Violation Date: 06-05-2019
Citation: 23 CCR 16 2641(j) - California Code of Regulations, Title 23, Chapter 16, Section(s) 2641(j)
Violation Description: Failure of the leak detection equipment to be installed, calibrated, operated, and/or maintained properly.
Violation Notes: Returned to compliance on 06/24/2019. OBSERVATION: Float & chain assemblies on UDCs 1/2, 3/4, & 7/8, failed testing. CORRECTIVE ACTION: Immediately repair/replace and retest these assemblies. Provide test results to this agency within 30 days. If necessary, please submit a plan check for repairs.
Violation Division: Orange County Environmental Health
Violation Program: UST
Violation Source: CERS,

Site ID: 414215
Site Name: G&M OIL CO #158
Violation Date: 02-08-2021
Citation: 23 CCR 16 2712(b)(1)(G) - California Code of Regulations, Title 23,

Map ID
Direction
Distance
Elevation

MAP FINDINGS

Site

Database(s)

EDR ID Number
EPA ID Number

UNOCAL S S #5297 (Continued)

S101299429

Violation Description: Chapter 16, Section(s) 2712(b)(1)(G)
Failure to comply with one or more of the following overfill prevention equipment requirements: Alert the transfer operator when the tank is 90 percent full by restricting the flow into the tank or triggering an audible and visual alarm; or Restrict delivery of flow to the tank at least 30 minutes before the tank overfills, provided the restriction occurs when the tank is filled to no more than 95 percent of capacity; and activate an audible alarm at least five minutes before the tank overfills; or Provide positive shut-off of flow to the tank when the tank is filled to no more than 95 percent of capacity; or Provide positive shut-off of flow to the tank so that none of the fittings located on the top of the tank are exposed to product due to overfilling. Install/retrofit overfill prevention equipment that does not use flow restrictors on vent piping to meet overfill prevention equipment requirements when the overfill prevention equipment is installed, repaired, or replaced on and after October 1, 2018. For USTs installed before October 1, 2018, perform an inspection by October 13, 2018 and every 36 months thereafter. For USTs installed on and after October 1, 2018, perform an inspection at installation and every 36 months thereafter. Inspected within 30 days after a repair to the overfill prevention equipment. Inspected using an applicable manufacturer guidelines, industry codes, engineering standards, or a method approved by a professional engineer. Inspected by a certified UST service technician. Maintain records of overfill prevention equipment inspection for 36 months.

Violation Notes: Returned to compliance on 03/17/2021. OBSERVATION: Facility CERS ID 10513429 shows the monitoring plans of all three tanks (87, 91, and Biodiesel) are using A/V alarms and shut-off valves as overfill prevention. Overfill test results dated 2/26/19 show only the shut-off valves were tested and passed. CORRECTIVE ACTION: If necessary, provide a plan check to this agency immediately for installation of A/V alarms. Immediately schedule and conduct the overfill prevention equipment inspection for the A/V alarms. Provide test results to this agency within 30 days.

Violation Division: Orange County Environmental Health
Violation Program: UST
Violation Source: CERS,

Site ID: 414215
Site Name: G&M OIL CO #158
Violation Date: 04-26-2018
Citation: HSC 6.95 25508(a)(1) - California Health and Safety Code, Chapter 6.95, Section(s) 25508(a)(1)

Violation Description: Failure to complete and electronically submit a site map with all required content.

Violation Notes: Provide identification of CO2 on site map.

Violation Division: Costa Mesa Fire Department
Violation Program: HMRRP
Violation Source: CERS,

Site ID: 414215
Site Name: G&M OIL CO #158
Violation Date: 06-15-2020
Citation: 23 CCR 16 2636(f)(4) - California Code of Regulations, Title 23, Chapter 16, Section(s) 2636(f)(4)

Violation Description: Failure to meet one or more of the following monitoring requirements in lieu of the requirement to be tightness tested every 12 months: The

Map ID
Direction
Distance
Elevation

MAP FINDINGS

Site

Database(s)

EDR ID Number
EPA ID Number

UNOCAL S S #5297 (Continued)

S101299429

monitoring system maintains all product piping outside the dispenser to be fail-safe and shut down the pump when a leak is detected. The monitoring system shuts down the pump or stops flow when a leak is detected in the under dispenser containment (UDC).

Violation Notes: Returned to compliance on 10/04/2020. OBSERVATION: The following float & chain mechanisms failed: -One from UDC 3/4 -One from UDC 5/6 -Two from UDC 7/8 -Two from UDC 9/10 -One from UDC 11/12 All float & chains were retested and passed except the 91 float & chain in UDC 7/8. CORRECTIVE ACTION: Repair/replace the 91 float & chain on UDC 7/8. Submit a plan check for repairs, if applicable. Submit documentation to show this float & chain has been corrected and passed testing within 30 days.

Violation Division: Orange County Environmental Health
Violation Program: UST
Violation Source: CERS,

Site ID: 414215
Site Name: G&M OIL CO #158
Violation Date: 06-05-2019
Citation: 23 CCR 16 2641(h) - California Code of Regulations, Title 23, Chapter 16, Section(s) 2641(h)
Violation Description: Failure to have an approved UST Monitoring Plan.
Violation Notes: Returned to compliance on 08/01/2019. OBSERVATION: Please make the following corrections in the California Environmental Reporting System (CERS): -Tank Information for ALL tanks: Tank Construction - Overfill Protection - Ball Floats = NO CORRECTIVE ACTION: Please make these corrections in CERS within 30 days.

Violation Division: Orange County Environmental Health
Violation Program: UST
Violation Source: CERS,

Site ID: 414215
Site Name: G&M OIL CO #158
Violation Date: 02-07-2020
Citation: HSC 6.95 25508(a)(1) - California Health and Safety Code, Chapter 6.95, Section(s) 25508(a)(1)
Violation Description: Failure to establish and electronically submit an adequate emergency response plan and procedures for a release or threatened release of a hazardous material.
Violation Notes: Returned to compliance on 03/11/2020. OBSERVATION: Please change the phone number(s) listed on your emergency response plan for the following: Local Unified Program Agency (CUPA) = 714-433-6406 and Regional Water Quality Control Board = 951-782-4130. CORRECTIVE ACTION: Please make these changes to your emergency response plan and upload it to the California Environmental Reporting System (CERS) within 30 days.

Violation Division: Orange County Environmental Health
Violation Program: HMRRP
Violation Source: CERS,

Site ID: 414215
Site Name: G&M OIL CO #158
Violation Date: 06-15-2020
Citation: 23 CCR 16 2712(b)(2) - California Code of Regulations, Title 23, Chapter 16, Section(s) 2712(b)(2)
Violation Description: Failure to maintain monitoring records for release detection and/or maintain records of appropriate follow-up actions.

Map ID
Direction
Distance
Elevation

MAP FINDINGS

Site

Database(s)

EDR ID Number
EPA ID Number

UNOCAL S S #5297 (Continued)

S101299429

Violation Notes: Returned to compliance on 09/30/2020. OBSERVATION: On 3/16/20, the diesel annular sensor triggered a fuel alarm. CORRECTIVE ACTION: No work order or documentation was found as to the follow-up action for this alarm. Please provide documentation or a work order to show what follow-up action was conducted within 30 days.

Violation Division: Orange County Environmental Health
Violation Program: UST
Violation Source: CERS,

Site ID: 414215
Site Name: G&M OIL CO #158
Violation Date: 04-12-2019
Citation: HSC 6.7 25291(a)(2) - California Health and Safety Code, Chapter 6.7, Section(s) 25291(a)(2)

Violation Description: Failure to maintain secondary containment (e.g., failure of secondary containment testing).

Violation Notes: Returned to compliance on 02/07/2020. OBSERVATION: Secondary containment test results dated 4/12/19 indicate the following components failed: Diesel STP sump and UDCs 1/2, 9/10, and 11/12. CORRECTIVE ACTION: Submit a plan check for repairs for these components within 30 days to this agency.

Violation Division: Orange County Environmental Health
Violation Program: UST
Violation Source: CERS,

Site ID: 414215
Site Name: G&M OIL CO #158
Violation Date: 09-30-2020
Citation: 23 CCR 16 2716(e) - California Code of Regulations, Title 23, Chapter 16, Section(s) 2716(e)

Violation Description: For designated operator (DO) monthly inspections conducted before October 1, 2018, failure to comply with one or more of the following requirements: Be performed by an ICC certified DO. Inspect monthly alarm history report, check that alarms are documented and responded to appropriately, and attach a copy. Inspect for the presence of liquid/debris in spill containers. Inspect for the presence of liquid/debris in under dispenser containment (UDC) and ensure that the monitoring equipment is positioned correctly. Inspect for liquid or debris in containment sumps where an alarm occurred with no service visit. Check that all testing and maintenance has been completed and documented. Verify that all facility employees have been trained in accordance with 23 CCR 2715(c). For designated operator (DO) 30 day inspections conducted on and after October 1, 2018, failure to conduct the designated UST operator visual inspection at least once every 30 days.

Violation Notes: Returned to compliance on 10/08/2020. OBSERVATION: The designated operator monthly visual inspections do not show that all UDCs are being inspected. There are UDCs 1-12 on site. Spencer Quach only notes UDCs 1-8 as being inspected in 2020. CORRECTIVE ACTION: Conduct the next monthly visual inspection and ensure it is complete/accurate. Provide a copy of the DO visual inspection to this agency for review within 30 days.

Violation Division: Orange County Environmental Health
Violation Program: UST
Violation Source: CERS,

Site ID: 414215

Map ID
Direction
Distance
Elevation

MAP FINDINGS

Site

Database(s)

EDR ID Number
EPA ID Number

UNOCAL S S #5297 (Continued)

S101299429

Site Name: G&M OIL CO #158
Violation Date: 06-07-2016
Citation: 23 CCR 16 2715(e) - California Code of Regulations, Title 23, Chapter 16, Section(s) 2715(e)
Violation Description: Failure to maintain a copy of the designated operator monthly inspections for the last 12 months on-site or off-site at a readily available location, if approved by the UPA.
Violation Notes: Returned to compliance on 06/10/2016. Copies of designated operator monthly reports for April and May 2016 are not available on site. Copies of the missing reports must be provided to the facility and this agency within 30 days of this inspection.
Violation Division: Orange County Environmental Health
Violation Program: UST
Violation Source: CERS,

Site ID: 414215
Site Name: G&M OIL CO #158
Violation Date: 06-05-2017
Citation: 23 CCR 16 2715(c) - California Code of Regulations, Title 23, Chapter 16, Section(s) 2715(c)
Violation Description: Failure to comply with one or more of the following designated operator (DO) monthly inspection requirements: Be performed by an ICC certified DO. Inspect monthly alarm history report, check that alarms are documented and responded to appropriately, and attach a copy. Inspect for the presence of liquid/debris in spill containers. Inspect for the presence of liquid/debris in under dispenser containment (UDC) and ensure that the monitoring equipment is positioned correctly. Inspect for liquid or debris in containment sumps where an alarm occurred with no service visit. Check that all testing and maintenance has been completed and documented. Verify that all facility employees have been properly trained.
Violation Notes: Returned to compliance on 07/27/2017. The individual conducting and signing the monthly Designated Operator inspections, Gevik Yaghoobians, is not listed as a Designated Operator on the following document submitted by this facility via CERS on 1/1/17: Underground Storage Tank System Owner Statements of Designated UST Operator and Understanding of and Compliance with UST Requirements. You must submit a form to CERS designating this individual as a Designated Operator for this facility, or have an individual that has already been designated conduct the Designator Operator inspections for June 2017 and future months.
Violation Division: Orange County Environmental Health
Violation Program: UST
Violation Source: CERS,

Site ID: 414215
Site Name: G&M OIL CO #158
Violation Date: 06-05-2019
Citation: 23 CCR 16 2641(h) - California Code of Regulations, Title 23, Chapter 16, Section(s) 2641(h)
Violation Description: Failure to have an approved UST Monitoring Plan.
Violation Notes: Returned to compliance on 10/01/2019. OBSERVATION: Please make the following corrections in the California Environmental Reporting System (CERS): -Tank Information for ALL tanks: Tank Construction - Overfill Protection - Ball Floats = NO CORRECTIVE ACTION: Please make these corrections in CERS within 30 days.
Violation Division: Orange County Environmental Health

Map ID
Direction
Distance
Elevation

MAP FINDINGS

Site

Database(s)

EDR ID Number
EPA ID Number

UNOCAL S S #5297 (Continued)

S101299429

Violation Program: UST
Violation Source: CERS,

Site ID: 414215
Site Name: G&M OIL CO #158
Violation Date: 06-07-2016
Citation: 23 CCR 16 2641(j) - California Code of Regulations, Title 23, Chapter 16, Section(s) 2641(j)
Violation Description: Failure of the leak detection equipment to be installed, calibrated, operated, and/or maintained properly.
Violation Notes: Returned to compliance on 08/22/2016. UDCs have Bravo boxes with float and chain mechanism. The floats and chains in UDCs 2, 8 and 12 did not function properly. Failed floats and chains must be repaired/retested within 30 days of this inspection.

Violation Division: Orange County Environmental Health
Violation Program: UST
Violation Source: CERS,

Site ID: 414215
Site Name: G&M OIL CO #158
Violation Date: 06-05-2018
Citation: 23 CCR 16 2641(j) - California Code of Regulations, Title 23, Chapter 16, Section(s) 2641(j)
Violation Description: Failure of the leak detection equipment to be installed, calibrated, operated, and/or maintained properly.
Violation Notes: Returned to compliance on 06/20/2018. OBSERVATION: The float and chain mechanisms for UDC 3/4 and UDC 11/12, failed. CORRECTIVE ACTION: Repair or replace the failed components, retest, and submit results to this Agency within 30 days.

Violation Division: Orange County Environmental Health
Violation Program: UST
Violation Source: CERS,

Site ID: 414215
Site Name: G&M OIL CO #158
Violation Date: 06-05-2017
Citation: 23 CCR 16 2715(f) - California Code of Regulations, Title 23, Chapter 16, Section(s) 2715(f)
Violation Description: Failure to have at least one employee present during operating hours that has been trained in the proper operation and maintenance of the UST system by a designated operator (DO).
Violation Notes: Returned to compliance on 07/27/2017. The individual conducting Employee Training by the Designated Operator and signing the training logs, Gevik Yaghoobians, is not listed as a Designated Operator on the following document submitted by this facility via CERS on 1/1/17: Underground Storage Tank System Owner Statements of Designated UST Operator and Understanding of and Compliance with UST Requirements. You must submit a form to CERS designating this individual as a Designated Operator for this facility, or have an individual that has already been designated conduct Employee Training by the Designated Operator.

Violation Division: Orange County Environmental Health
Violation Program: UST
Violation Source: CERS,

Site ID: 414215
Site Name: G&M OIL CO #158

Map ID
Direction
Distance
Elevation

MAP FINDINGS

Site

Database(s)

EDR ID Number
EPA ID Number

UNOCAL S S #5297 (Continued)

S101299429

Violation Date: 08-22-2016
Citation: 23 CCR 16 2641(j) - California Code of Regulations, Title 23, Chapter 16, Section(s) 2641(j)
Violation Description: Failure of the leak detection equipment to be installed, calibrated, operated, and/or maintained properly.
Violation Notes: Returned to compliance on 10/11/2016. The sensor in the diesel tank's fill sump is not installed according to manufacturer's specification since the gel pack is not in the electronic junction box. The sensor must be repaired and/or replaced within 30 days of this inspection.
Violation Division: Orange County Environmental Health
Violation Program: UST
Violation Source: CERS,

Site ID: 414215
Site Name: G&M OIL CO #158
Violation Date: 06-03-2015
Citation: HSC 6.75 25299.30-25299.34 - California Health and Safety Code, Chapter 6.75, Section(s) 25299.30-25299.34
Violation Description: Failure to submit and maintain complete and current Certification of Financial Responsibility or other mechanism of financial assurance.
Violation Notes: Returned to compliance on 06/11/2015. Certification of Financial Responsibility (CFR) has not been electronically submitted. CFR must be submitted electronically within 30 days of this inspection report.
Violation Division: Orange County Environmental Health
Violation Program: UST
Violation Source: CERS,

Site ID: 414215
Site Name: G&M OIL CO #158
Violation Date: 06-15-2020
Citation: 23 CCR 16 2716(e) - California Code of Regulations, Title 23, Chapter 16, Section(s) 2716(e)
Violation Description: For designated operator (DO) monthly inspections conducted before October 1, 2018, failure to comply with one or more of the following requirements: Be performed by an ICC certified DO. Inspect monthly alarm history report, check that alarms are documented and responded to appropriately, and attach a copy. Inspect for the presence of liquid/debris in spill containers. Inspect for the presence of liquid/debris in under dispenser containment (UDC) and ensure that the monitoring equipment is positioned correctly. Inspect for liquid or debris in containment sumps where an alarm occurred with no service visit. Check that all testing and maintenance has been completed and documented. Verify that all facility employees have been trained in accordance with 23 CCR 2715(c). For designated operator (DO) 30 day inspections conducted on and after October 1, 2018, failure to conduct the designated UST operator visual inspection at least once every 30 days.
Violation Notes: Returned to compliance on 09/30/2020. OBSERVATION: The designated operator monthly visual inspections do not show that all UDCs are being inspected. There are UDCs 1-12 on site. Spencer Quach only notes UDCs 1-8 as being inspected in 2020. CORRECTIVE ACTION: Conduct the next monthly visual inspection and ensure it is complete/accurate. Provide a copy of the DO visual inspection to this agency for review within 30 days.
Violation Division: Orange County Environmental Health
Violation Program: UST
Violation Source: CERS,

Map ID
Direction
Distance
Elevation

MAP FINDINGS

Site

Database(s)

EDR ID Number
EPA ID Number

UNOCAL S S #5297 (Continued)

S101299429

Site ID: 414215
Site Name: G&M OIL CO #158
Violation Date: 06-03-2015
Citation: 23 CCR 16 2715(a) - California Code of Regulations, Title 23, Chapter 16, Section(s) 2715(a)
Violation Description: Failure to submit statement of UST compliance and/or Designated Operator certification.
Violation Notes: Returned to compliance on 06/12/2015. Owner Statements of Designated Underground Storage Tank (UST) Operator (DO) form has not been submitted electronically. DO form must be submitted electronically within 30 days of this inspection.
Violation Division: Orange County Environmental Health
Violation Program: UST
Violation Source: CERS,

Site ID: 414215
Site Name: G&M OIL CO #158
Violation Date: 05-27-2016
Citation: 23 CCR 16 2637(e) - California Code of Regulations, Title 23, Chapter 16, Section(s) 2637(e)
Violation Description: Failure to submit a copy of the secondary containment test results to the CUPA within 30 days after the test.
Violation Notes: Returned to compliance on 06/06/2016. This agency received notification that secondary containment testing (3 year SB989) for this facility was scheduled for 4/7/16. To date, this agency has not received a copy of the test results. Test results must be submitted to this agency by 6/10/16.
Violation Division: Orange County Environmental Health
Violation Program: UST
Violation Source: CERS,

Site ID: 414215
Site Name: G&M OIL CO #158
Violation Date: 06-05-2019
Citation: 23 CCR 16 2715(c)(4) - California Code of Regulations, Title 23, Chapter 16, Section(s) 2715(c)(4)
Violation Description: Failure to maintain a list of employees trained by the designated operator on-site or off-site at a readily available location, if approved by the UPA. For training that occurs on or after October 1, 2018, failure to maintain a copy of the "Facility Employee Training Certificate" on-site or off-site at a readily available location, if approved by the UPA.
Violation Notes: Returned to compliance on 08/01/2019. OBSERVATION: Per Ms. Aguilar, facility employees received designated operator training in January of 2019. The Facility Employee Training Certificate form for this training was not available for review. CORRECTIVE ACTION: Provide a copy of the Facility Employee Training Certificate form to this agency within 30 days.
Violation Division: Orange County Environmental Health
Violation Program: UST
Violation Source: CERS,

Site ID: 414215
Site Name: G&M OIL CO #158
Violation Date: 07-25-2016
Citation: 23 CCR 16 2715(i) - California Code of Regulations, Title 23, Chapter 16, Section(s) 2715(i)

Map ID
Direction
Distance
Elevation

MAP FINDINGS

Site

Database(s)

EDR ID Number
EPA ID Number

UNOCAL S S #5297 (Continued)

S101299429

Violation Description: Failure to have a properly qualified service technician test leak detection equipment as required every 12 months (vapor, pressure, hydrostatic (VPH) system, sensors, line-leak detectors (LLD), automatic tank gauge (ATG), etc.).

Violation Notes: Returned to compliance on 08/02/2016. A copy of the monitoring system certification report for tests conducted on 6/7/16 has not been received by this agency. Please be advised that test results must be submitted to this agency within 30 days of testing. A copy of the monitoring system certification report must be submitted to this agency by 8/8/16 in order to avoid enforcement action.

Violation Division: Orange County Environmental Health
Violation Program: UST
Violation Source: CERS,

Site ID: 414215
Site Name: G&M OIL CO #158
Violation Date: 06-03-2015
Citation: 23 CCR 16 2632, 2634, 2636, 2666 - California Code of Regulations, Title 23, Chapter 16, Section(s) 2632, 2634, 2636, 2666

Violation Description: Failure of the leak detection equipment to be properly programmed or properly operated.

Violation Notes: Returned to compliance on 06/18/2015. The float and chain mechanism in UDC 3/4 is not functioning properly. Failed floats and chains must be repaired/replaced and retested within 30 days of this inspection.

Violation Division: Orange County Environmental Health
Violation Program: UST
Violation Source: CERS,

Site ID: 414215
Site Name: G&M OIL CO #158
Violation Date: 02-08-2021
Citation: 23 CCR 16 2715(f) - California Code of Regulations, Title 23, Chapter 16, Section(s) 2715(f)

Violation Description: Failure to have a properly qualified service technician test leak detection equipment as required every 12 months (vapor, pressure, hydrostatic (VPH) system, sensors, line-leak detectors (LLD), automatic tank gauge (ATG), etc.).

Violation Notes: Returned to compliance on 03/17/2021. OBSERVATION: Facility upgraded the following components since the change of ownership: 1) Mechanical line leak detectors changed to electronic line leak detectors (PLLDs); 2) Installed VR-208 sensors in the UDCs - previously Float & Chain mechanisms. These components have not been tested by qualified service technician. CORRECTIVE ACTION: Immediately submit a UST plan check for all upgrades/modifications - as required - to this agency and have a qualified service technician test these components within 30 days.

Violation Division: Orange County Environmental Health
Violation Program: UST
Violation Source: CERS,

Site ID: 414215
Site Name: G&M OIL CO #158
Violation Date: 06-05-2018
Citation: 23 CCR 16 2641(a) - California Code of Regulations, Title 23, Chapter 16, Section(s) 2641(a)

Violation Description: Failure of leak detection equipment to be located such that equipment is capable of detecting a leak at the earliest possible opportunity.

Violation Notes: Returned to compliance on 06/05/2018. OBSERVATION: The following

Map ID
Direction
Distance
Elevation

MAP FINDINGS

Site

Database(s)

EDR ID Number
EPA ID Number

UNOCAL S S #5297 (Continued)

S101299429

sensors were not located in the proper position and/or location:
VR-208 sensor in the 91 and Diesel STP sumps and VR-205 sensor in the
87 STP sump. CORRECTIVE ACTION: Immediately position and place all
sensors in the proper location in each STP sump. This was corrected on
site. No further corrective action necessary.

Violation Division: Orange County Environmental Health
Violation Program: UST
Violation Source: CERS,

Site ID: 414215
Site Name: G&M OIL CO #158
Violation Date: 06-15-2020
Citation: 23 CCR 16 2715(a)(1)(B) - California Code of Regulations, Title 23,
Chapter 16, Section(s) 2715(a)(1)(B)

Violation Description: Failure to submit the Designated Underground Storage Tank Operator
Identification Form within 30 days of installing a UST system or
within 30 days of a change in DO.

Violation Notes: Returned to compliance on 06/22/2020. OBSERVATION: Spencer Quach has
been conducting the DO monthly visual inspections in 2020. He is not
listed on the Designated Operator Identification Form submitted.
CORRECTIVE ACTION: Update the DO Identification Form to include
Spencer Quach in the California Environmental Reporting System (CERS)
within 30 days.

Violation Division: Orange County Environmental Health
Violation Program: UST
Violation Source: CERS,

Site ID: 414215
Site Name: G&M OIL CO #158
Violation Date: 06-05-2018
Citation: 23 CCR 16 2715(c) - California Code of Regulations, Title 23, Chapter
16, Section(s) 2715(c)

Violation Description: Failure to comply with one or more of the following designated
operator (DO) monthly inspection requirements: Be performed by an ICC
certified DO. Inspect monthly alarm history report, check that alarms
are documented and responded to appropriately, and attach a copy.
Inspect for the presence of liquid/debris in spill containers. Inspect
for the presence of liquid/debris in under dispenser containment (UDC)
and ensure that the monitoring equipment is positioned correctly.
Inspect for liquid or debris in containment sumps where an alarm
occurred with no service visit. Check that all testing and maintenance
has been completed and documented. Verify that all facility employees
have been trained in accordance with 23 CCR 2715(f)(2).

Violation Notes: Returned to compliance on 08/16/2018. OBSERVATION: The individual
conducting and signing the monthly Designated Operator inspections,
Gevik Yaghoobians, is not listed as a Designated Operator on the
following document submitted by this facility via CERS on 1/9/18:
Underground Storage Tank System Owner Statements of Designated UST
Operator and Understanding of and Compliance with UST Requirements.
CORRECTIVE ACTION: You must submit a revised form to CERS designating
this individual as a Designated Operator for this facility within 30
days.

Violation Division: Orange County Environmental Health
Violation Program: UST
Violation Source: CERS,

Site ID: 414215

Map ID
Direction
Distance
Elevation

MAP FINDINGS

Site

Database(s)

EDR ID Number
EPA ID Number

UNOCAL S S #5297 (Continued)

S101299429

Site Name: G&M OIL CO #158
Violation Date: 06-05-2019
Citation: 23 CCR 16 2712(b)(1)(G) - California Code of Regulations, Title 23, Chapter 16, Section(s) 2712(b)(1)(G)
Violation Description: Failure to comply with one or more of the following overfill prevention equipment requirements: Alert the transfer operator when the tank is 90 percent full by restricting the flow into the tank or triggering an audible and visual alarm; or Restrict delivery of flow to the tank at least 30 minutes before the tank overfills, provided the restriction occurs when the tank is filled to no more than 95 percent of capacity; and activate an audible alarm at least five minutes before the tank overfills; or Provide positive shut-off of flow to the tank when the tank is filled to no more than 95 percent of capacity; or Provide positive shut-off of flow to the tank so that none of the fittings located on the top of the tank are exposed to product due to overfilling. Install/retrofit overfill prevention equipment that does not use flow restrictors on vent piping to meet overfill prevention equipment requirements when the overfill prevention equipment is installed, repaired, or replaced on and after October 1, 2018. For USTs installed before October 1, 2018, perform an inspection by October 13, 2018 and every 36 months thereafter. For USTs installed on and after October 1, 2018, perform an inspection at installation and every 36 months thereafter. Inspected within 30 days after a repair to the overfill prevention equipment. Inspected using an applicable manufacturer guidelines, industry codes, engineering standards, or a method approved by a professional engineer. Inspected by a certified UST service technician. Maintain records of overfill prevention equipment inspection for 36 months.
Violation Notes: Returned to compliance on 06/05/2019. OBSERVATION: Facility did not conduct their overfill prevention inspection by 10/13/18. CORRECTIVE ACTION: The overfill prevention triennial inspection was conducted on 2/26/19 and passed. No further corrective action necessary.
Violation Division: Orange County Environmental Health
Violation Program: UST
Violation Source: CERS,

Evaluation:

Eval General Type: Other/Unknown
Eval Date: 06-08-2017
Violations Found: No
Eval Type: Other, not routine, done by local agency
Eval Notes:

From: Freed, Dean Sent: Thursday, June 8, 2017 9:23 AM To: 'Charleen Zoumalan' <charleen@ramtox.com> Subject: RE: MC--3067 S BRISTOL ST, COSTA MESA-- JUNE 5TH- 7AM Charleen, your UST Service Technician may proceed with the spill bucket replacement without need for a Plan Check or submittal of any fees. Please ensure the spill bucket has a minimum capacity of 5 gallons and meets all other requirements set forth by the Water Board. Upon completion of the replacement, the tech must test the spill bucket and submit test results to this Agency within 30 days. Here is the Underground Storage Tank Modifications notice that shows you when a Plan Check is required and when it is not:
<http://www.occupainfo.com/civicax/filebank/blobdload.aspx?BlobID=31716>
Here is a link to our fee schedule:
<http://www.occupainfo.com/civicax/filebank/blobdload.aspx?BlobID=18232>
Thank you, Dean Freed, REHS Hazardous Materials Specialist III
dfreed@ochca.com Environmental Health [Truncated]

Map ID
Direction
Distance
Elevation

MAP FINDINGS

Site

Database(s)

EDR ID Number
EPA ID Number

UNOCAL S S #5297 (Continued)

S101299429

Eval Division: Orange County Environmental Health
Eval Program: UST
Eval Source: CERS,

Eval General Type: Compliance Evaluation Inspection
Eval Date: 06-09-2021
Violations Found: No
Eval Type: Routine done by local agency
Eval Notes: INSPECTOR COMMENTS CERS ID: 10513429 On site for routine Hazardous Materials inspection. Chemicals observed on this date match the CERS submission on 2/9/2021. Reviewed BEP and the site map with the business. CERS information verified. Reminder: Please re-certify your HMBP on or before March 1 at www.cers.calepa.ca.gov No violation observed on this date.

Eval Division: Orange County Environmental Health
Eval Program: HMRRP
Eval Source: CERS,

Eval General Type: Compliance Evaluation Inspection
Eval Date: 06-09-2021
Violations Found: No
Eval Type: Routine done by local agency
Eval Notes: INSPECTOR COMMENTS On site for routine Hazardous Waste inspection. Walked the interior and exterior of the facility to inspect the hazardous waste storage area and dumpster. Observed hazardous waste management practices and documentation including training records, manifests and contingency plan. No violation observed on this date.

Eval Division: Orange County Environmental Health
Eval Program: HW
Eval Source: CERS,

Eval General Type: Other/Unknown
Eval Date: 06-10-2016
Violations Found: No
Eval Type: Other, not routine, done by local agency
Eval Notes: Inspector Comments: I received a copy of May 2016 designated operator monthly inspection report. Violation I276 regarding failure to maintain monthly inspection reports, cited during routine inspection conducted on 6/7/16, has been corrected.

Eval Division: Orange County Environmental Health
Eval Program: UST
Eval Source: CERS,

Eval General Type: Other/Unknown
Eval Date: 06-16-2016
Violations Found: No
Eval Type: Other, not routine, done by local agency
Eval Notes: On site during lining of diesel tank. According to contractor, Ross Sessions, the tank had three holes on the fill side of tank beneath the striker plate and on the sidewalls. The holes were between 1/4 to 3/4 inch. The tank was cleaned and was lined.

Eval Division: Orange County Environmental Health
Eval Program: UST
Eval Source: CERS,

Eval General Type: Other/Unknown
Eval Date: 06-10-2015

Map ID
Direction
Distance
Elevation

MAP FINDINGS

Site

Database(s)

EDR ID Number
EPA ID Number

UNOCAL S S #5297 (Continued)

S101299429

Violations Found: No
Eval Type: Other, not routine, done by local agency
Eval Notes: Documents submitted to E-submit on 1/5/15 were reviewed and declined with the following considerations: -Board of Equalization UST Storage Fee Account Number must be provided on Facility Information page. -All tanks at this site have Fill Tube Shut-Off Valve for overfill prevention and were verified during the onsite inspection conducted 6/3/15. Fill Tube Shut-Off Valve box must be checked on all Tank Information pages. - Tanks do not have Liquid Filled annular space at this facility. Liquid Filled box in section IV. Tank Monitoring Is Performed Using The Following Method(s) on the Monitoring Plan must be changed to Dry. - Piping sumps at this facility are not Liquid Filled. Liquid Filled box in section V. Pipe Monitoring Is Performed Using The Following Method(s) on the Monitoring Plan must be changed to Dry. - The 87 piping sump is the only sump with 205 sensor. All other piping sumps have 208 sensors. Sensor model #s in section V. [Truncated]

Eval Division: Orange County Environmental Health
Eval Program: UST
Eval Source: CERS,

Eval General Type: Other/Unknown
Eval Date: 06-12-2015
Violations Found: No
Eval Type: Other, not routine, done by local agency
Eval Notes: Inspector Comments: Owner Statements of Designated Underground Storage Tank (UST) Operator (DO) form naming Gevik Yaghoobians as the primary DO, submitted to E-submit on 6/11/15 was reviewed and accepted. Violation I616 regarding DO form not being submitted electronically cited during the routine inspection conducted on 6/3/15, has been corrected.

Eval Division: Orange County Environmental Health
Eval Program: UST
Eval Source: CERS,

Eval General Type: Compliance Evaluation Inspection
Eval Date: 06-15-2020
Violations Found: Yes
Eval Type: Routine done by local agency
Eval Notes: On site to conduct a routine monitoring certification inspection. Met with Jose Rodriguez, service technician with California Maintenance & Environmental. The following certifications were verified: ICC, VR, VMI. Also met with Francisco Mojardin, cashier of the site. The facility has three double-walled tanks: 12K 87, 12K 91, and 12K diesel. Overfill prevention is provided by a flapper valve in the drop tube of each tank. The UST system is monitored using a Veeder Root TLS-350 panel. The pressurized tanks (87,91, Diesel) are monitored as follows: Dry Annulars: VR-420 STP & Fill Sumps: VR-208 except 87 STP Sump: VR-205 Mechanical line leak detectors: VMI LD2000 UDCs 1/2, 3/4, 5/6, 7/8, 9/10, 11/12: Float & Chain assembly All sensors were tested hydrostatically and passed. Fail safe and sensor-out were demonstrated operational. Spill buckets were tested hydrostatically for 1 hour and passed. The following documents were reviewed: -Permit -Monitoring [Truncated]

Eval Division: Orange County Environmental Health
Eval Program: UST
Eval Source: CERS,

Map ID
Direction
Distance
Elevation

MAP FINDINGS

Site

Database(s)

EDR ID Number
EPA ID Number

UNOCAL S S #5297 (Continued)

S101299429

Eval General Type: Other/Unknown
Eval Date: 06-20-2016
Violations Found: No
Eval Type: Other, not routine, done by local agency
Eval Notes: Monitor cert notification
Eval Division: Orange County Environmental Health
Eval Program: UST
Eval Source: CERS,

Eval General Type: Other/Unknown
Eval Date: 07-21-2016
Violations Found: No
Eval Type: Other, not routine, done by local agency
Eval Notes: I received a copy of report and photos documenting repairing three holes in the tank.
Eval Division: Orange County Environmental Health
Eval Program: UST
Eval Source: CERS,

Eval General Type: Other/Unknown
Eval Date: 07-25-2016
Violations Found: Yes
Eval Type: Other, not routine, done by local agency
Eval Notes: Inspector Comments: Copies of the following reports for tests conducted after completion of repairs on diesel tank's primary containment has been received: - Inspection Report for Double-walled Tank Repair for inspection conducted on 6/14/16. - Non Volumetric Underground Storage Tank System Leak Test conducted on 6/20/16. Tank passed test. - Secondary Containment Testing Report Form for test (annular space only) conducted on 6/20/16. Annular passed test. Please be advised that a copy of the monitoring system certification report for tests conducted on 6/7/16 has not been received by this agency. In addition, there is an outstanding violation for UDCs 2, 8 and 12 failing test. A copy of monitoring system certification report must be submitted by 8/8/16.
Eval Division: Orange County Environmental Health
Eval Program: UST
Eval Source: CERS,

Eval General Type: Other/Unknown
Eval Date: 07-27-2017
Violations Found: No
Eval Type: Other, not routine, done by local agency
Eval Notes: The Designated Operator form has been submitted via CERS. Violations I106 and I651 have been corrected. There are no outstanding UST violations at this facility.
Eval Division: Orange County Environmental Health
Eval Program: UST
Eval Source: CERS,

Eval General Type: Other/Unknown
Eval Date: 08-25-2015
Violations Found: No
Eval Type: Other, not routine, done by local agency
Eval Notes: Complaint opened due to diesel tank's primary failure on 8/14/15.
Eval Division: Orange County Environmental Health
Eval Program: UST

Map ID
Direction
Distance
Elevation

MAP FINDINGS

Site

Database(s)

EDR ID Number
EPA ID Number

UNOCAL S S #5297 (Continued)

S101299429

Eval Source: CERS,

Eval General Type: Other/Unknown
Eval Date: 08-25-2015
Violations Found: No
Eval Type: Other, not routine, done by local agency
Eval Notes: Facility manager called and stated that owner is in the process of hiring a company to go inside tank with camera to determine the location(s) of failure. I emailed a URR form to manager and requested that it be completed and submitted to this agency.

Eval Division: Orange County Environmental Health
Eval Program: UST
Eval Source: CERS,

Eval General Type: Other/Unknown
Eval Date: 08-31-2016
Violations Found: No
Eval Type: Other, not routine, done by local agency
Eval Notes: Received email from Charleen at Ramtox regarding replacement of the sensor in the diesel tank fill sump. She wanted to know if plans must be submitted for the replacement. I let her know that plans are not necessary but asked that sensor replacement and retesting be documented in report.

Eval Division: Orange County Environmental Health
Eval Program: UST
Eval Source: CERS,

Eval General Type: Other/Unknown
Eval Date: 10-15-2019
Violations Found: No
Eval Type: Other, not routine, done by local agency
Eval Notes: Received Facility Employee Training Certificate dated 6/20/19. Violation I006 have been corrected. The following CLASS II violations remain outstanding and must be corrected immediately: -I188 = Float & Chains failed on UDCs 1/2, 3/4, 7/8 -I382 = Secondary containment test results dated 4/12/19 indicate the following components failed: Diesel STP sump and UDCs 1/2, 9/10, and 11/12. -I481 = As of 7/1/19, the facility has been operating without a UST permit. A copy of this report will be sent to bristol76station@gmail.com.

Eval Division: Orange County Environmental Health
Eval Program: UST
Eval Source: CERS,

Eval General Type: Other/Unknown
Eval Date: 10-16-2020
Violations Found: No
Eval Type: Other, not routine, done by local agency
Eval Notes: Reviewed Monitoring System Certification retest results dated 6/23/20. Results indicate the 91 float & chain at UDC 7/8 was replaced and passed. Additionally, DO report dated 10/7/20 was complete inspections on all 12 UDCs. Lastly, work order for the diesel annular alarm on 3/16/20 was provided. Violations I040, I122, and I106 have been corrected. No further corrective action necessary. Emailed a copy of this report to bristol76station@gmail.com.

Eval Division: Orange County Environmental Health
Eval Program: UST
Eval Source: CERS,

Map ID
Direction
Distance
Elevation

MAP FINDINGS

Site

Database(s)

EDR ID Number
EPA ID Number

UNOCAL S S #5297 (Continued)

S101299429

Eval General Type: Other/Unknown
Eval Date: 06-22-2020
Violations Found: No
Eval Type: Other, not routine, done by local agency
Eval Notes: Facility CERS ID 10513429 submittal dated 6/22/20 has been ACCEPTED. Violations I671 has been corrected. Violations I106, I122, and I040 remain outstanding. Reference inspection report dated 6/15/20 for information on how to correct these violations. A copy of this report will be sent to bristol76station@gmail.com.

Eval Division: Orange County Environmental Health
Eval Program: UST
Eval Source: CERS,

Eval General Type: Other/Unknown
Eval Date: 06-23-2015
Violations Found: No
Eval Type: Other, not routine, done by local agency
Eval Notes: Documents submitted to E-submit on 6/19/15 have been reviewed and declined since the site map still does not specify which sump has sensor model #VR-205. Model#s do not have to be included on site map.

Eval Division: Orange County Environmental Health
Eval Program: UST
Eval Source: CERS,

Eval General Type: Other/Unknown
Eval Date: 06-23-2021
Violations Found: No
Eval Type: Other, not routine, done by local agency
Eval Notes: Received Monitoring System Certification Form and Spill Container Testing Report Form dated 6/9/21. Results indicate all components passed. Additionally, received Overfill Prevention Equipment Inspection Report Form dated 6/9/21. All OPE passed.

Eval Division: Orange County Environmental Health
Eval Program: UST
Eval Source: CERS,

Eval General Type: Other/Unknown
Eval Date: 06-24-2015
Violations Found: No
Eval Type: Other, not routine, done by local agency
Eval Notes: Accepted revised site map submitted to E-submit on 6/23/15.
Eval Division: Orange County Environmental Health
Eval Program: UST
Eval Source: CERS,

Eval General Type: Other/Unknown
Eval Date: 06-28-2018
Violations Found: No
Eval Type: Other, not routine, done by local agency
Eval Notes: Received Monitoring System Certification results dated 6/20/18. Results indicate UDC 3/4 & 11/12 float and chain mechanisms have PASSED. Violation I188 has been corrected. Violation I106 remains outstanding. A copy of this report will be sent to bristol76station@gmail.com

Eval Division: Orange County Environmental Health
Eval Program: UST
Eval Source: CERS,

Map ID
Direction
Distance
Elevation

MAP FINDINGS

Site

Database(s)

EDR ID Number
EPA ID Number

UNOCAL S S #5297 (Continued)

S101299429

Eval General Type: Compliance Evaluation Inspection
Eval Date: 06-28-2022
Violations Found: No
Eval Type: Routine done by local agency
Eval Notes: On site for routine underground storage tank inspection and to witness monitoring system certification and spill bucket test. Consent to enter and inspect granted by Christopher Avila, Manager. TESTER: Testing conducted by Enrique Aguirre of Tank Tek. Technician certifications (ICC, VR, VMI) were verified. Please submit test results for today s testing to this Agency within 30 days. TANKS: - 10K gallon D-grade - 12K gallon 91-grade - 12K gallon 87-grade MONITORING PANEL: Facility has Veeder Root TLS-350 monitoring panel. Panel display indicates All Functions Normal . Tanks are double walled with double-walled pressurized piping with electronic line leak detectors. Positive shutdown and failsafe are programmed on all secondary containment. SENSORS: Tank annulars: VR420 Turbine/Fill/UDCs for 87/91/D: VR208 OVERFILL PROTECTION: 87/9/D = Flapper Valve DOCUMENTS REVIEWED ON SITE: - Permit to Operate - Monitoring Plan - Leak Response Plan - Plot Plan Map - Certification of Financial

Eval Division: Orange County Environmental Health
Eval Program: UST
Eval Source: CERS,

Eval General Type: Other/Unknown
Eval Date: 07-18-2022
Violations Found: No
Eval Type: Other, not routine, done by local agency
Eval Notes: Received Monitoring System Certification Form dated 6/28/22 and Spill Container Testing Report Form dated 6/28/22. Results indicate all components passed.

Eval Division: Orange County Environmental Health
Eval Program: UST
Eval Source: CERS,

Eval General Type: Other/Unknown
Eval Date: 07-24-2017
Violations Found: No
Eval Type: Other, not routine, done by local agency
Eval Notes: Received Monitoring System Certification dated 7/18/17 for the retest of the 87 mechanical leak detector following replacement of the failed leak detector. Spill Bucket Testing Report Form dated 7/18/17 for the retest of diesel fill spill bucket following riser and bucket replacement. The results indicate both components that were tested passed. Violations I189 and I198 cited on 6/5/17 have been corrected. Violations I106 and I651 cited on 6/5/17 remain uncorrected. A copy of this report will be sent to BRISTOL76station@gmail.com

Eval Division: Orange County Environmental Health
Eval Program: UST
Eval Source: CERS,

Eval General Type: Other/Unknown
Eval Date: 08-12-2015
Violations Found: No
Eval Type: Other, not routine, done by local agency
Eval Notes: I received call from Violet at the facility reporting leak in the diesel tank's annular space. She said that Joe Rhodes Maintenance was on site and indicated that there is approximately 3 inches of fuel in

Map ID
Direction
Distance
Elevation

MAP FINDINGS

Site

Database(s)

EDR ID Number
EPA ID Number

UNOCAL S S #5297 (Continued)

S101299429

annular space. They have scheduled the earliest appointment for tank tightness test on 8/21/15. Testing company will email notification. She also stated that the tank has 3000 gallons left and they will pump until it is gone before testing.

Eval Division: Orange County Environmental Health
Eval Program: UST
Eval Source: CERS,

Eval General Type: Other/Unknown
Eval Date: 08-21-2017
Violations Found: No

Eval Type: Other, not routine, done by local agency

Eval Notes: Reviewed and ACCEPTED CERS ID# 10513429 Facility Information and UST submittals dated 6/21/17 and 7/24/17.

Eval Division: Orange County Environmental Health
Eval Program: UST
Eval Source: CERS,

Eval General Type: Other/Unknown
Eval Date: 08-22-2016
Violations Found: Yes

Eval Type: Other, not routine, done by local agency

Eval Notes: Inspector Comments: On site to witness monitor system certification of the diesel tank that was not tested on 6/7/16 when tests were conducted due to tank being empty for relining. Annular and sump sensors alarmed properly, (visual and audible) and shut down the turbine when submerged in water. The sensor in the diesel tank's fill sump is not installed according to manufacturer's specification since the gel pack is not in the electronic junction box. The sensor must be repaired and/or replaced within 30 days of this inspection. Diesel line leak detector was tested and passed. Service technician, Tony Kiani, testing today also conducted tests on 6/7/16. He stated that the chains in UDCs 2, 8 and 12 that failed, were adjusted during testing on 6/7/16 and they passed when retested. Violation I188 regarding failure of leak detection equipment to be properly operated cited during onsite inspection conducted on 6/7/16, has been corrected.

Eval Division: Orange County Environmental Health
Eval Program: UST
Eval Source: CERS,

Eval General Type: Compliance Evaluation Inspection
Eval Date: 02-08-2021
Violations Found: Yes

Eval Type: Routine done by local agency

Eval Notes: On site to conduct an underground storage tank (UST) change of ownership inspection. Facility changed ownership on 1/12/21 to G&M OIL CO LLC. Met with Christopher Avila, facility manager for the site. The facility has three double-walled tanks: 12K 87K, 12K 91, and 10K biodiesel (B20). Overfill prevention is provided by a flapper valve in the drop tube of each tank and A/V alarms - per the site's monitoring plan. The UST system is monitored using a Veeder Root TLS-350 panel. The pressurized tanks are monitored as follows: Dry Annulars: VR-420 STP/Fill Sumps: VR-208 except 87 STP Sump VR-205 Electronic Line Leak Detectors: VR-PLLDs UDCs 1-12: VR-208 The following documents were reviewed: -Monitoring Plan, Response Plan -Certificate of Financial Responsibility -Last Monitoring Cert Date: 6/15/20 -Last SB989 Date:

Map ID
Direction
Distance
Elevation

MAP FINDINGS

Site

Database(s)

EDR ID Number
EPA ID Number

UNOCAL S S #5297 (Continued)

S101299429

4/12/19 -Last Overfill Prevention Date: 2/26/19 CERS ID 10513429 UST
submittal dated 2/3/21 will be reviewed on CERS - address any comments
[Truncated]

Eval Division: Orange County Environmental Health
Eval Program: UST
Eval Source: CERS,

Eval General Type: Other/Unknown
Eval Date: 03-14-2016
Violations Found: No
Eval Type: Other, not routine, done by local agency
Eval Notes: I emailed Gevik, facility manager and requested an update on what is
planned for the diesel tank.

Eval Division: Orange County Environmental Health
Eval Program: UST
Eval Source: CERS,

Eval General Type: Other/Unknown
Eval Date: 03-14-2016
Violations Found: No
Eval Type: Other, not routine, done by local agency
Eval Notes: I received notification for conducting SB989 at the site. I checked
company license/personnel list. I emailed Gevik, facility manager and
requested an update on what is planned for the diesel tank.

Eval Division: Orange County Environmental Health
Eval Program: UST
Eval Source: CERS,

Eval General Type: Other/Unknown
Eval Date: 04-05-2016
Violations Found: No
Eval Type: Other, not routine, done by local agency
Eval Notes: Revised tank pages submitted to E-submit on 3/23/16 were reviewed and
Eval Division: Orange County Environmental Health
Eval Program: UST
Eval Source: CERS,

Eval General Type: Other/Unknown
Eval Date: 04-06-2020
Violations Found: No
Eval Type: Other, not routine, done by local agency
Eval Notes: Facility CERS ID 10513429 submittal dated 3/11/20 has been ACCEPTED.
Violations I632 and I736 have been corrected. All violations have been
corrected. No further corrective action necessary. A copy of this
report will be sent to BRISTOL76station@gmail.com

Eval Division: Orange County Environmental Health
Eval Program: HMRRP
Eval Source: CERS,

Eval General Type: Other/Unknown
Eval Date: 05-09-2017
Violations Found: No
Eval Type: Other, not routine, done by local agency
Eval Notes: Moved monitor cert to 6/5/17 at 7 AM.
Eval Division: Orange County Environmental Health
Eval Program: UST
Eval Source: CERS,

Map ID
Direction
Distance
Elevation

MAP FINDINGS

Site

Database(s)

EDR ID Number
EPA ID Number

UNOCAL S S #5297 (Continued)

S101299429

Eval General Type:	Other/Unknown
Eval Date:	05-09-2017
Violations Found:	No
Eval Type:	Other, not routine, done by local agency
Eval Notes:	Scheduling Monitor Cert with Charleen- Ramtox.
Eval Division:	Orange County Environmental Health
Eval Program:	UST
Eval Source:	CERS,
Eval General Type:	Other/Unknown
Eval Date:	05-27-2016
Violations Found:	Yes
Eval Type:	Other, not routine, done by local agency
Eval Notes:	Inspector Comments: This agency received notification that secondary containment testing (3 year SB989) for this facility was scheduled for 4/7/16. To date, this agency has not received a copy of the test results. Secondary containment testing report for tests conducted on 4/7/16 must be submitted to this agency by 6/10/16 to correct the violation listed above.
Eval Division:	Orange County Environmental Health
Eval Program:	UST
Eval Source:	CERS,
Eval General Type:	Other/Unknown
Eval Date:	06-05-2017
Violations Found:	No
Eval Type:	Other, not routine, done by local agency
Eval Notes:	CERS printout/review before monitor cert; reviewed and ACCEPTED Facility Information and UST submittals dated 5/24/17.
Eval Division:	Orange County Environmental Health
Eval Program:	UST
Eval Source:	CERS,
Eval General Type:	Other/Unknown
Eval Date:	02-07-2020
Violations Found:	No
Eval Type:	Other, not routine, done by local agency
Eval Notes:	Received Monitoring System Certification Form dated 6/24/19 for certification of Float & Chain assemblies at UDCs 1/2, 3/4, and 7/8. Violation I188 has been corrected. Final inspection per plan check SR0139960 was conducted today for the Diesel STP sump, and UDCs 1/2, 9/10, 11/12. The diesel sump and UDCs were tested hydrostatically for 15 minutes using an Incon instrument and passed. Violation I382 has been corrected. Violation I481 will be voided. All violations have been corrected. No further corrective action necessary. A copy of this report will be sent to bristol76station@gmail.com.
Eval Division:	Orange County Environmental Health
Eval Program:	UST
Eval Source:	CERS,
Eval General Type:	Other/Unknown
Eval Date:	03-12-2018
Violations Found:	No
Eval Type:	Other, not routine, done by local agency
Eval Notes:	Reviewed and ACCEPTED CERS ID# 10513429 UST submittal dated 1/19/18.
Eval Division:	Orange County Environmental Health
Eval Program:	UST

Map ID
Direction
Distance
Elevation

MAP FINDINGS

Site

Database(s)

EDR ID Number
EPA ID Number

UNOCAL S S #5297 (Continued)

S101299429

Eval Source: CERS,

Eval General Type: Other/Unknown
Eval Date: 03-29-2021
Violations Found: No
Eval Type: Other, not routine, done by local agency
Eval Notes: Received Monitoring System Certification and Overfill Prevention Equipment Inspection Report Form dated 3/17/21. Monitoring system results indicate UDC VR-208 sensors #1-12 and all VR PLLDs passed. Overfill results indicate the A/V alarms were installed and passed for the 87, 91, and B20 tanks. Violations I101 and I205 have been corrected. No further corrective action necessary. Emailed a copy of this report to hnavarro@gmoc.com.

Eval Division: Orange County Environmental Health
Eval Program: UST
Eval Source: CERS,

Eval General Type: Other/Unknown
Eval Date: 04-25-2016
Violations Found: No
Eval Type: Other, not routine, done by local agency
Eval Notes: I received email from facility manager stating that the owner is out of country for 2-3 weeks but will sign the work order agreement with Sessions (Contractor) to repair the tank once he is back. He also indicated the he has discussed the repairs with Sessions and they told him that they will do everything necessary in regards to submitting plans for the repair.

Eval Division: Orange County Environmental Health
Eval Program: UST
Eval Source: CERS,

Eval General Type: Other/Unknown
Eval Date: 05-07-2015
Violations Found: No
Eval Type: Other, not routine, done by local agency
Eval Notes: Started reviewing documents submitted to E-submit on 1/5/15. Could not complete review since UST file is not available to verify information. The submittal was declined the following considerations: BOE number is not listed on Facility Information page. Fill Tube Shut-Off Valve box on Tank Information must be checked since tanks have flappers (verified during onsite inspection on 6/11/14) for overfill prevention. Float and Chain Mechanism must be checked and Bravo should be listed as Leak Sensor Manufacturer for UDCs on the monitoring plan. Certification Of Financial Responsibility and Designated Operator form have not been electronically submitted.

Eval Division: Orange County Environmental Health
Eval Program: UST
Eval Source: CERS,

Eval General Type: Other/Unknown
Eval Date: 05-09-2017
Violations Found: No
Eval Type: Other, not routine, done by local agency
Eval Notes: Monitor cert notification for 6-7
Eval Division: Orange County Environmental Health
Eval Program: UST
Eval Source: CERS,

Map ID
Direction
Distance
Elevation

MAP FINDINGS

Site

Database(s)

EDR ID Number
EPA ID Number

UNOCAL S S #5297 (Continued)

S101299429

Eval General Type: Compliance Evaluation Inspection
Eval Date: 06-03-2015
Violations Found: Yes
Eval Type: Routine done by local agency
Eval Notes: Inspector Comments: On site to witness monitoring system certification testing activities and to conduct routine UST inspection. All annular and sump sensors alarmed properly (visual and audible) and shut down respective turbine when submerged in water. UDCs have Bravo boxes with float and chain mechanism. Water was poured in all UDCs, except 3/4, and all floats and chains functioned properly. There was approximately 4 gallons of gas/water mixture in UDC 3/4. The liquid was removed and there is evidence that the floats were not functioning properly. Investigation to determine cause of leak and need for repair/replacement, including float/chain, must be conducted and if necessary, plans be submitted within 30 days of this inspection. Fail-safe, sensor out and emergency shut off were tested and passed. Line leak detector test was not witnessed by this agency. Site has flappers for overfill prevention. Spill buckets were tested visually without any in [Truncated]

Eval Division: Orange County Environmental Health
Eval Program: UST
Eval Source: CERS,

Eval General Type: Other/Unknown
Eval Date: 06-05-2017
Violations Found: No
Eval Type: Other, not routine, done by local agency
Eval Notes: Reviewed CERS ID# 10513429 Facility Information and UST submittals dated 6/5/17. The Facility Information submittal was ACCEPTED; the UST submittal was NOT ACCEPTED. Please make the following changes and resubmit within 30 days. Please make the following changes: Tanks #1-3: Riser Pipe Secondary Containment Construction = FIBERGLASS, Tank #1: Vapor Recovery Secondary Containment = NONE, Tank #2: Vapor Recovery Primary Containment = NONE, Tank #3: Vapor Recovery Secondary Containment = NONE. Consultant has resubmitted on 6/5/17: Reviewed and ACCEPTED CERS ID# 10513429 Facility Information and UST submittals dated 6/5/17.

Eval Division: Orange County Environmental Health
Eval Program: UST
Eval Source: CERS,

Eval General Type: Other/Unknown
Eval Date: 06-05-2019
Violations Found: No
Eval Type: Other, not routine, done by local agency
Eval Notes: Received Overfill Prevention Equipment Inspection Form dated 2/26/19. Results indicate the following overfill components passed: -87 tank equipment shuts off flow at 94% -91 tank equipment shuts off flow at 94% -Diesel tank equipment shuts off flow at 88% A copy of this report will be sent to bristol76station@gmail.com.

Eval Division: Orange County Environmental Health
Eval Program: UST
Eval Source: CERS,

Eval General Type: Compliance Evaluation Inspection
Eval Date: 06-09-2021
Violations Found: No

Map ID
Direction
Distance
Elevation

MAP FINDINGS

Site

Database(s)

EDR ID Number
EPA ID Number

UNOCAL S S #5297 (Continued)

S101299429

Eval Type: Routine done by local agency
Eval Notes: INSPECTOR COMMENTS On site to conduct a routine monitoring certification and overfill inspection. Met with Enrique Aguirre, service technician with Tank-Tek. The following certifications were verified: ICC, VR, VMI. The facility has three double-walled tanks: 12K 87, 12K 91, and 12K diesel. Overfill prevention is provided by a flapper valve in the drop tube of each tank and audible/visual alarms. The UST system is monitored using a Veeder Root TLS-350 panel. The pressurized tanks (87,91, Diesel) are monitored as follows: Dry Annulars: VR-420 STP/Fill Sumps: VR-208 except 87 STP Sump VR-205 Electronic Line Leak Detectors: VR-PLLDs UDCs 1-12: VR-208 The following documents were reviewed: -Permit -Monitoring Plan, Response Plan -DO Monthly Reports, DO Training -Last Monitoring Cert Date: 6/5/19 -Last SB989 Date: 4/12/19 -Last Overfill Prevention Date: 2/26/19 -DO Reports -Maintenance Reports -CFR CERS information was verified.

Eval Division: Orange County Environmental Health
Eval Program: UST
Eval Source: CERS,

Eval General Type: Other/Unknown
Eval Date: 06-11-2015
Violations Found: No
Eval Type: Other, not routine, done by local agency
Eval Notes: Inspector Comments: I received a copy of Monitoring System Certification, Line Leak Detector (LLD) Test Report Form and Spill Bucket Testing Report form for activities conducted on 6/3/15. All components passed except for UDC 3/4. As stated in this agency's 6/3/15 inspection report, failed UDC must be repaired/replaced and retested by 7/3/15. A copy of Certification Of Financial Responsibility (CFR) with coverage period from 1/1/15 to 1/1/16 submitted to E-submit on 6/10/15 was reviewed and accepted. Violation I583, regarding CFR not being electronically submitted cited during routine inspection conducted on 6/3/15, has been corrected. Owner Statements of Designated Underground Storage Tank (UST) Operator (DO) form submitted to E-submit on 6/8/15 was reviewed and declined since the DO's name is not listed on the form.

Eval Division: Orange County Environmental Health
Eval Program: UST
Eval Source: CERS,

Eval General Type: Other/Unknown
Eval Date: 06-18-2015
Violations Found: No
Eval Type: Other, not routine, done by local agency
Eval Notes: Inspector Comments: I received a copy of invoice documenting that no leaks were found in UDC 3/4 that had liquid in it during routine inspection conducted on 6/3/15. New Bravo float kits were installed in UDC 3/4 since were floats were damaged and passed test. Violation I188 regarding leak detection equipment not functioning properly, cited during routine inspection conducted on 6/3/15, has been corrected.

Eval Division: Orange County Environmental Health
Eval Program: UST
Eval Source: CERS,

Eval General Type: Other/Unknown
Eval Date: 06-19-2015

Map ID
Direction
Distance
Elevation

MAP FINDINGS

Site

Database(s)

EDR ID Number
EPA ID Number

UNOCAL S S #5297 (Continued)

S101299429

Violations Found: No
Eval Type: Other, not routine, done by local agency
Eval Notes: Documents submitted to E-submit on 6/18/15 were reviewed and declined with the following considerations: Striker Plate/Bottom Protector and Containment Sump under Fill Components Installed section on the tank page for Tank #3 are not checked. Sensor model# 205 for the 87 tank has been added to the monitoring plan. However, the sump (turbine sump) where the 205 sensor is located was not added. Specific sump where the 205 sensor is located must be added to the monitoring plan. As requested previously, Float and Chain Mechanism must be checked in section VI. Under Dispenser Containment (UDC) Monitoring on the Monitoring Plan. As requested previously, site map indicates that all turbine/piping sump sensors are model #VR-205. Model #VR-208 must also be listed on the site map.

Eval Division: Orange County Environmental Health
Eval Program: UST
Eval Source: CERS,

Eval General Type: Other/Unknown
Eval Date: 07-06-2020
Violations Found: No
Eval Type: Other, not routine, done by local agency
Eval Notes: Received monitoring system certification form and spill container testing report form dated 6/15/20. Results indicate all components passed except Float & Chain at UDC 7/8. Violation I040 for the failure of the float & chain was cited on inspection report dated 6/15/20. A copy of this report will be sent to bristol76station@gmail.com.

Eval Division: Orange County Environmental Health
Eval Program: UST
Eval Source: CERS,

Eval General Type: Other/Unknown
Eval Date: 07-21-2016
Violations Found: No
Eval Type: Other, not routine, done by local agency
Eval Notes: I received a copy of the Inspection Report for Double-walled Tank Repair for inspection conducted on 6/14/16 and photos documenting repairing three holes in the tank.

Eval Division: Orange County Environmental Health
Eval Program: UST
Eval Source: CERS,

Eval General Type: Other/Unknown
Eval Date: 07-25-2016
Violations Found: No
Eval Type: Other, not routine, done by local agency
Eval Notes: Copies of the following reports for tests conducted after completion of repairs on diesel tank's primary containment was received: - Non Volumetric Underground Storage Tank System Leak Test conducted on 6/20/16. Tank passed test. - Secondary Containment Testing Report Form for test (annular space only) conducted on 6/20/16. Annular passed test. Complaint may be closed.

Eval Division: Orange County Environmental Health
Eval Program: UST
Eval Source: CERS,

Eval General Type: Other/Unknown

Map ID
Direction
Distance
Elevation

MAP FINDINGS

Site

Database(s)

EDR ID Number
EPA ID Number

UNOCAL S S #5297 (Continued)

S101299429

Eval Date: 08-01-2019
Violations Found: Yes
Eval Type: Other, not routine, done by local agency
Eval Notes: The following minor violations cited on 6/5/19 have not been corrected and have now been ELEVATED TO CLASS II: -I006 Employee Training Certificate Form was unavailable for review -I003 Facility Monitoring Plan has not been updated in the California Environmental Reporting System (CERS) The following violations remain outstanding as CLASS II violations: -I188 Leak detection equipment (Float & Chains) on UDCs 1/2, 3/4, and 7/8, failed and have not been repaired - cited 6/5/19 -I382 Secondary containment failure of the diesel STP sump and UDCs 1/2, 9/10, and 11/12 - cited on 4/12/19 As of 7/1/19, the facility has been operating without a UST permit. This violation is cited below. Failure to correct the violations listed above will result in a Notice of Violation (NOV) and the violations being elevated to Class I, which will require formal enforcement by OC CUPA in the form of an Administrative Enforcement Order (AEO) or referral to the District Attorney s which [Truncated]

Eval Division: Orange County Environmental Health
Eval Program: UST
Eval Source: CERS,

Eval General Type: Other/Unknown
Eval Date: 01-06-2016
Violations Found: No
Eval Type: Other, not routine, done by local agency
Eval Notes: The following documents submitted to E-submit on 12/28/15 were reviewed: - UST documents were declined since the box for Vent Piping Transition Sump Type is checked on all Tank Information pages. - Certification of financial responsibility with coverage period from 1/1/16 to 1/1/17 was accepted.

Eval Division: Orange County Environmental Health
Eval Program: UST
Eval Source: CERS,

Eval General Type: Other/Unknown
Eval Date: 01-20-2017
Violations Found: No
Eval Type: Other, not routine, done by local agency
Eval Notes: Reviewed and ACCEPTED CERS ID #10513429 Facility Information submitted on 1/4/17.

Eval Division: Orange County Environmental Health
Eval Program: UST
Eval Source: CERS,

Eval General Type: Compliance Evaluation Inspection
Eval Date: 02-07-2020
Violations Found: Yes
Eval Type: Routine done by local agency
Eval Notes: Facility inspection conducted with Sandra Aguilar, cashier at the site. Observed the following disclosable materials: - Carbon Dioxide dewar - 12,000 gasoline UST (2x) - 12,000 diesel UST REQUIREMENT FOR ELECTRONIC SUBMITTAL OF HAZARDOUS MATERIAL BUSINESS PLAN (HMBP) DOCUMENTS: This report serves as notice that the facility must submit the following documents electronically within 30 days of this report: - Site Map - Emergency Response Plan The facility is responsible for identifying all hazardous materials, to include hazardous wastes,

Map ID
Direction
Distance
Elevation

MAP FINDINGS

Site

Database(s)

EDR ID Number
EPA ID Number

UNOCAL S S #5297 (Continued)

S101299429

which are above disclosure thresholds. If there is a change in the type or 100% increase in the amount of chemicals that are maintained on site, please submit revised documents (electronically) within 30 days of the change. Hazardous Materials documents can be submitted via the California Electronic Reporting System (CERS) located at <http://cers.calepa.ca.gov/>. **Please note, you are required to review your facility's [Truncated]

Eval Division: Orange County Environmental Health
Eval Program: HMRRP
Eval Source: CERS,

Eval General Type: Compliance Evaluation Inspection
Eval Date: 02-08-2021
Violations Found: No
Eval Type: Routine done by local agency
Eval Notes:

Facility inspection conducted with Christopher Avila, facility manager at the site. Facility changed ownership on 1/12/21 to G&M OIL CO LLC. Observed the following disclosable materials: -Carbon Dioxide dewar -12K 87 + 12K 91 gasoline USTs -10K Biodiesel B20 UST The facility is responsible for identifying all hazardous materials, to include hazardous wastes, which are above disclosure thresholds. If there is a change in the type or 100% increase in the amount of chemicals that are maintained on site, please submit revised documents (electronically) within 30 days of the change. Hazardous Materials documents can be submitted via the California Electronic Reporting System (CERS) located at <http://cers.calepa.ca.gov/>. **Please note, you are required to review your facility's electronic submittal yearly and resubmit it between January 1st and March 1st of each year. Please ensure that the review and submittal of all sections in CERS, for this facility, is [Truncated]

Eval Division: Orange County Environmental Health
Eval Program: HMRRP
Eval Source: CERS,

Eval General Type: Other/Unknown
Eval Date: 02-10-2018
Violations Found: No
Eval Type: Other, not routine, done by local agency
Eval Notes: 2018 Annual Certification Approval - had to reset Reporting Requirements for HazMat - CMFD accidentally set to N/A

Eval Division: Orange County Environmental Health
Eval Program: HW
Eval Source: CERS,

Eval General Type: Other/Unknown
Eval Date: 03-21-2016
Violations Found: No
Eval Type: Other, not routine, done by local agency
Eval Notes: Received emails from Gevik, facility manager regarding diesel tank. Owner is planning to repair tank in June and wanted to delay submitting plans. I replied to email that plans have to be submitted for review as soon as possible. He indicated that he will inform owner that plans have to be submitted.

Eval Division: Orange County Environmental Health
Eval Program: UST
Eval Source: CERS,

Map ID
Direction
Distance
Elevation

MAP FINDINGS

Site

Database(s)

EDR ID Number
EPA ID Number

UNOCAL S S #5297 (Continued)

S101299429

Eval General Type: Compliance Evaluation Inspection
Eval Date: 04-26-2018
Violations Found: Yes
Eval Type: Routine done by local agency
Eval Notes: Not reported
Eval Division: Costa Mesa Fire Department
Eval Program: HMRRP
Eval Source: CERS,

Eval General Type: Other/Unknown
Eval Date: 05-04-2022
Violations Found: No
Eval Type: Other, not routine, done by local agency
Eval Notes: Received Secondary Containment Testing Report Form dated 4/14/22. Results indicate the following components passed: 87 Tank: Annular, Product, STP sump, Fill sump 91 Tank: Annular, Product, STP sump, Fill sump, Biodiesel Tank: Annular, Product, STP sump UDCs 1-12 Emailed a copy of this report to mjgray@gmoc.com.
Eval Division: Orange County Environmental Health
Eval Program: UST
Eval Source: CERS,

Eval General Type: Other/Unknown
Eval Date: 05-06-2015
Violations Found: No
Eval Type: Other, not routine, done by local agency
Eval Notes: Monitor certification notification
Eval Division: Orange County Environmental Health
Eval Program: UST
Eval Source: CERS,

Eval General Type: Other/Unknown
Eval Date: 05-11-2016
Violations Found: No
Eval Type: Other, not routine, done by local agency
Eval Notes: Monitor cert notification
Eval Division: Orange County Environmental Health
Eval Program: UST
Eval Source: CERS,

Eval General Type: Other/Unknown
Eval Date: 08-02-2016
Violations Found: No
Eval Type: Other, not routine, done by local agency
Eval Notes: Inspector Comments: I received a copy of Monitoring System Certification, Line Leak Detector (LLD) Test Report Form and Spill Bucket Testing Report Form for activities conducted on 6/7/16. Violation I205 regarding failure to submit test results within 30 days of testing, cited in the inspection report dated 7/25/16, has been corrected. All tested components, except for UDCs 2, 8 and 12, passed. The report does not include comments that failed UDCs 2, 8 and 12 were adjusted/repared and retested. Documentation showing that failed UDC were retested and passed must be provided in order to correct outstanding violation I188, regarding UDCs failing test. Also, diesel tank's sensors and line leak detector were not tested due to tank being out of service. Monitor certification for diesel tank must be scheduled and conducted within 30 days of this inspection.

Map ID
Direction
Distance
Elevation

MAP FINDINGS

Site

Database(s)

EDR ID Number
EPA ID Number

UNOCAL S S #5297 (Continued)

S101299429

Eval Division: Orange County Environmental Health
Eval Program: UST
Eval Source: CERS,

Eval General Type: Other/Unknown
Eval Date: 08-13-2015
Violations Found: No
Eval Type: Other, not routine, done by local agency
Eval Notes: I received email from Cliff at Joe Rhodes Maintenance regarding the diesel tank. They are going to remove the positive shut-down programming for the diesel UST annular sensor and tag the fill tube out of service to allow the majority of the remaining fuel to be dispensed into vehicles and prevent further delivery into the UST.

Eval Division: Orange County Environmental Health
Eval Program: UST
Eval Source: CERS,

Eval General Type: Other/Unknown
Eval Date: 08-14-2015
Violations Found: No
Eval Type: Other, not routine, done by local agency
Eval Notes: As I was driving by the facility, I saw tank testing company trucks. I talked to technicians and they confirmed that they were testing the tank primary.

Eval Division: Orange County Environmental Health
Eval Program: UST
Eval Source: CERS,

Eval General Type: Other/Unknown
Eval Date: 08-20-2015
Violations Found: No
Eval Type: Other, not routine, done by local agency
Eval Notes: Received calls from Gevik, facility manager. He stated that there is a failure in the diesel tank's primary and wanted to discuss options for not using the tank since the costs to investigate and repair the tank are too high. I explained that they can submit a plan for temporary closure which would give owner a year to decide whether or not to repair the tank or remove it. I also explained that since they may be able to obtain approval from the city fire department to abandon tank in place since the removal of this tank may compromise the integrity of the gasoline tanks that are next to it. He said that he will discuss options with owner.

Eval Division: Orange County Environmental Health
Eval Program: UST
Eval Source: CERS,

Eval General Type: Other/Unknown
Eval Date: 08-25-2015
Violations Found: No
Eval Type: Other, not routine, done by local agency
Eval Notes: Facility manager emailed tank test results confirming failure. He also stated that owner is in the process of hiring a company to go inside tank with camera to determine the location(s) of failure.

Eval Division: Orange County Environmental Health
Eval Program: UST
Eval Source: CERS,

Map ID
Direction
Distance
Elevation

MAP FINDINGS

Site

Database(s)

EDR ID Number
EPA ID Number

UNOCAL S S #5297 (Continued)

S101299429

Eval General Type: Other/Unknown
Eval Date: 08-25-2015
Violations Found: No
Eval Type: Other, not routine, done by local agency
Eval Notes: Inspector Comments: I received a copy of Line and Tank Tests for diesel tank conducted on 8/14/15. The lines passed test but primary containment failed.

Eval Division: Orange County Environmental Health
Eval Program: UST
Eval Source: CERS,

Eval General Type: Other/Unknown
Eval Date: 09-10-2015
Violations Found: No
Eval Type: Other, not routine, done by local agency
Eval Notes: Received email from manager stating that diesel tank's primary wall inspection, using a camera inside tank, is scheduled for 9/23/15.

Eval Division: Orange County Environmental Health
Eval Program: UST
Eval Source: CERS,

Eval General Type: Other/Unknown
Eval Date: 09-15-2022
Violations Found: No
Eval Type: Other, not routine, done by local agency
Eval Notes: Received Secondary Containment Testing Report Form dated 8/5/22. Results indicate the diesel fill sump was tested and passed.

Eval Division: Orange County Environmental Health
Eval Program: UST
Eval Source: CERS,

Eval General Type: Other/Unknown
Eval Date: 10-11-2016
Violations Found: No
Eval Type: Other, not routine, done by local agency
Eval Notes: Inspector Comments: I received a copy of work order/invoice documenting that the sensor in the diesel tank's fill sump was replaced on 9/7/16 and is functioning properly. Violation I188 regarding sensor not being installed properly has been corrected.

Eval Division: Orange County Environmental Health
Eval Program: UST
Eval Source: CERS,

Eval General Type: Compliance Evaluation Inspection
Eval Date: 06-03-2015
Violations Found: No
Eval Type: Routine done by local agency
Eval Notes: Inspector Comments: On site to conduct routine hazardous waste inspection. Gevik Yaghoobian granted consent to conduct inspection. I walked the perimeter and inspected waste storage area in locked trash enclosure. Gas/Water drum is stored closed and labeled. The start accumulation date on the label is in 6/2013. Manifests were reviewed. There are no manifests in 2014 or 2015. The drum was opened and it is half full. I explained to manager that "accumulation start date" on the label is the date when the last waste pick up occurred and that in order to extend waste storage period, the "accumulation start date" may be written on the label when there is 27 gallons waste on site,

Map ID
Direction
Distance
Elevation

MAP FINDINGS

Site

Database(s)

EDR ID Number
EPA ID Number

UNOCAL S S #5297 (Continued)

S101299429

and then the waste must be hauled off site by a registered transporter for proper disposal within 180 days of that date. Today's date was written on the drum since the drum is half full. Manager stated the he will have the drum picked up since spill bucket water will be added to the drum [Truncated]

Eval Division: Orange County Environmental Health
Eval Program: HW
Eval Source: CERS,

Eval General Type: Compliance Evaluation Inspection
Eval Date: 06-05-2019
Violations Found: No
Eval Type: Routine done by local agency
Eval Notes:

On site to conduct a routine hazardous waste inspection. Met with Sandra Aguilar, assistant manager of the site. Walked the facility, perimeter, and inspected the hazardous waste storage area. Observed the municipal trash. No signs of illegal disposal observed. Discussed hazardous waste management with Ms. Aguilar. Manifests and emergency response plan were reviewed. A copy of this report will be sent to bristol76station@gmail.com.

Eval Division: Orange County Environmental Health
Eval Program: HW
Eval Source: CERS,

Eval General Type: Compliance Evaluation Inspection
Eval Date: 02-08-2021
Violations Found: No
Eval Type: Routine done by local agency
Eval Notes:

On site to conduct a routine hazardous waste inspection. Facility changed ownership on 1/12/21 to G&M OIL CO LLC. Met with Christopher Avila, facility manager. Facility is a small quantity generator of gasoline wastes. Walked the facility, perimeter, and inspected the hazardous waste storage area. Containers were closed and properly labeled. Inspected the municipal trash for hazardous waste. No hazardous waste was observed in the dumpster. Emergency response plan and employee training records were reviewed. Facility has not shipped any wastes yet since they acquired the facility on 1/12/21. Maintain copies of your hazardous waste manifests on site for review for 3 years. Hazardous waste(s) must be labeled with the following information: 1. The word "Hazardous Waste" 2. Generator Name and Address 3. Accumulation Start Date 4. Physical State/Hazardous Properties 5. Chemical Contents A copy of this report will be sent to hnvarro@gmoc.com.

Eval Division: Orange County Environmental Health
Eval Program: HW
Eval Source: CERS,

Eval General Type: Other/Unknown
Eval Date: 02-18-2020
Violations Found: No
Eval Type: Other, not routine, done by local agency
Eval Notes:

Received Secondary Containment Testing Report Form dated 2/7/20. Results indicate the following components passed: -Diesel STP sump -UDCs 1/2, 9/10, 11/12 This retest was the final inspection per plan check SR0139960. Plan check will be closed. A copy of this report will be sent to bristol76station@gmail.com.

Eval Division: Orange County Environmental Health

Map ID
Direction
Distance
Elevation

MAP FINDINGS

Site

Database(s)

EDR ID Number
EPA ID Number

UNOCAL S S #5297 (Continued)

S101299429

Eval Program: UST
Eval Source: CERS,

Eval General Type: Compliance Evaluation Inspection
Eval Date: 06-05-2017
Violations Found: Yes
Eval Type: Routine done by local agency
Eval Notes:

There are three, 12,000-gallon, double-walled tanks at this site: 87, 91, diesel. VR-420 sensors are in use in the dry annulars. Overfill prevention is provided by flapper valves in the drop tubes of each tank. VR-208 sensors are in use in the fill and STP sumps of each tank, with the exception of the 87 STP, which utilizes a VR-205 sensor. Float and chain mechanisms are in use in all six UDCs. Mechanical leak detectors are in use on each of the product lines. The UST system is monitored by a Veeder-Root TLS-350 panel. All sump and annular sensors triggered positive shut-down of their respective turbines when immersed in water. Fail Safe and Sensor Out were demonstrated operational. The spill buckets were tested hydrostatically for one hour. The 87 leak detector failed testing. Repair or replace the failed component, retest, and submit results to this Agency within 30 days. The diesel spill bucket failed testing. Repair or replace the failed component, retest, and [Truncated]

Eval Division: Orange County Environmental Health
Eval Program: UST
Eval Source: CERS,

Eval General Type: Compliance Evaluation Inspection
Eval Date: 06-07-2016
Violations Found: Yes
Eval Type: Routine done by local agency
Eval Notes:

Inspector Comments: On site to witness monitoring system certification testing activities and to conduct routine UST inspection. Diesel tank's components were not tested due to tank being empty (primary wall leak) and damage to turbine if turned on. Gasoline tanks' annular and sump sensors alarmed properly (visual and audible) and shut down respective turbine when submerged in water. UDCs have Bravo boxes with float and chain mechanism. Water was poured in all UDCs and all floats and chains, except for UDCs 2, 8 and 12, functioned properly. Failed UDCs must be repaired/retested within 30 days of this inspection. Fail-safe, sensor out and emergency shut off were tested and passed. Line leak detector test was not witnessed by this agency. Site has flappers for overfill prevention. Spill buckets test was not witnessed by this agency since they were not filled with water. Valid permit, designated operator (DO) documentation, monthly DO inspection [Truncated]

Eval Division: Orange County Environmental Health
Eval Program: UST
Eval Source: CERS,

Eval General Type: Other/Unknown
Eval Date: 06-09-2017
Violations Found: No
Eval Type: Other, not routine, done by local agency
Eval Notes: Change permit status to Do Not Issue Permit (03) per email from D. Freed dated 6/5/17

Eval Division: Orange County Environmental Health
Eval Program: UST

Map ID
Direction
Distance
Elevation

MAP FINDINGS

Site

Database(s)

EDR ID Number
EPA ID Number

UNOCAL S S #5297 (Continued)

S101299429

Eval Source: CERS,

Eval General Type: Other/Unknown
Eval Date: 07-21-2016
Violations Found: No
Eval Type: Other, not routine, done by local agency
Eval Notes: I received a copy of the Inspection Report for Double-walled Tank Repair for inspection conducted on 6/14/16 and photos documenting repairing three holes in the tank. I emailed Session, company that repaired tank and requested a copy of tank test after completion of repairs.

Eval Division: Orange County Environmental Health
Eval Program: UST
Eval Source: CERS,

Eval General Type: Other/Unknown
Eval Date: 03-20-2017
Violations Found: No
Eval Type: Other, not routine, done by local agency
Eval Notes: Reviewed CERS ID# 10513429 UST submittal dated 1/4/17 and NOT ACCEPTED. Please make the following changes and resubmit within 30 days. Date UST System Installed = Provide the date of installation; if you do not know the date but know the year use 01/01/Year; if you do not know the year use 01/01/1900 Vapor Recovery VR Piping Construction (Tanks #1, #3) Primary Containment Construction = You have reported STEEL, please confirm that this is correct Riser/Fill Pipe Piping Construction Primary Containment Construction (Tanks #1, #3) = STEEL Secondary Containment Construction (Tanks #1, #3) = FIBERGLASS Under Dispenser Containment UDC Monitoring UDC Monitoring Stops Flow of Product at Dispenser (Tanks #1-3) = YES

Eval Division: Orange County Environmental Health
Eval Program: UST
Eval Source: CERS,

Eval General Type: Other/Unknown
Eval Date: 07-25-2016
Violations Found: No
Eval Type: Other, not routine, done by local agency
Eval Notes: I received a copy of the following documents: - Non Volumetric Underground Storage Tank System Leak Test conducted on 6/20/16. Tank passed test. - Secondary Containment Testing Report Form for test (annular space only) conducted on 6/20/16. Annular passed test. Plan check may be closed.

Eval Division: Orange County Environmental Health
Eval Program: UST
Eval Source: CERS,

Eval General Type: Other/Unknown
Eval Date: 09-08-2015
Violations Found: No
Eval Type: Other, not routine, done by local agency
Eval Notes: I reviewed a copy of URR submitted to this agency on 9/1/15.

Eval Division: Orange County Environmental Health
Eval Program: UST
Eval Source: CERS,

Eval General Type: Other/Unknown

Map ID
Direction
Distance
Elevation

MAP FINDINGS

Site

Database(s)

EDR ID Number
EPA ID Number

UNOCAL S S #5297 (Continued)

S101299429

Eval Date: 09-30-2020
Violations Found: Yes
Eval Type: Other, not routine, done by local agency
Eval Notes: The following minor violations have not been corrected and have now been ELEVATED TO CLASS II: I122 - Failed to maintain records of release detection monitoring and appropriate follow-up actions I106 - DO inspections are not properly completed every 30 days In addition, the following CLASS II violation remains outstanding: I040 - UDC 7/8 91 float & chain mechanism failed testing on 6/15/20 Immediately submit all documentation to Alonso Mejia at almejia@ochca.com or 714-714-2408 (text photo) to correct the outstanding violations. Violations were originally cited on inspection report 6/15/20. Failure to correct the violations listed above will result in a Notice of Violation (NOV) and the violations being elevated to Class I, which will require formal enforcement by OC CUPA in the form of an Administrative Enforcement Order (AEO) or referral to the District Attorney's Office, which will include the assessment of administrative penalties outlined in H&SC [Truncated]

Eval Division: Orange County Environmental Health
Eval Program: UST
Eval Source: CERS,

Eval General Type: Other/Unknown
Eval Date: 10-10-2019
Violations Found: No
Eval Type: Other, not routine, done by local agency
Eval Notes: Facility CERS ID 10513429 submittal dated 10/1/19 has been ACCEPTED. Violation I003 has been corrected. The following CLASS II violations remain outstanding: -I188 - Failure of float & chains at UDCs 1/2, 3/4, and 7/8 -I382 - SB989 failures: Diesel STP sump and UDCs 1/2, 9/10, and 11/12 -I006 - Employee training -I481 - Operating without a permit Spoke with Gevik Yaghobians, manager, over the phone and explained the four violations that remain outstanding. A copy of this report will be sent to bristol76station@gmail.com.

Eval Division: Orange County Environmental Health
Eval Program: UST
Eval Source: CERS,

Eval General Type: Other/Unknown
Eval Date: 10-15-2018
Violations Found: No
Eval Type: Other, not routine, done by local agency
Eval Notes: Per CERS ID 10513429, the Owner Statement of Designated UST Operator form was submitted on 8/16/18. Per a phone conversation with Mr. Yaghobians, this document is accurate and correct. Violation I106 has been corrected. No further corrective action necessary. A copy of this report will be sent to bristol76station@gmail.com

Eval Division: Orange County Environmental Health
Eval Program: UST
Eval Source: CERS,

Eval General Type: Other/Unknown
Eval Date: 11-06-2017
Violations Found: No
Eval Type: Other, not routine, done by local agency
Eval Notes: Received Monitoring System Certification, Spill Bucket Testing Report Form and Site Map dated 6/5/17. The results indicate all components

Map ID
Direction
Distance
Elevation

MAP FINDINGS

Site

Database(s)

EDR ID Number
EPA ID Number

UNOCAL S S #5297 (Continued)

S101299429

that were tested PASSED. A copy of this report will be sent to
BRISTOL76station@gmail.com

Eval Division: Orange County Environmental Health
Eval Program: UST
Eval Source: CERS,

Eval General Type: Other/Unknown
Eval Date: 12-03-2015
Violations Found: No
Eval Type: Other, not routine, done by local agency

Eval Notes: I sent email to facility manager, Gevik, requesting an update on what
is planned for the diesel tank that had primary wall failure. I
received email with a attached bid for relining the tank. I sent email
back explaining that plans for relining the tank must be submitted.

Eval Division: Orange County Environmental Health
Eval Program: UST
Eval Source: CERS,

Eval General Type: Other/Unknown
Eval Date: 12-03-2015
Violations Found: No
Eval Type: Other, not routine, done by local agency

Eval Notes: Reviewed complaint and sent email to facility manager, Gevik,
requesting an update on what is planned for the diesel tank that had
primary wall failure. I received email with a attached bid for
relining the tank. I sent email back explaining that plans for
relining the tank must be submitted.

Eval Division: Orange County Environmental Health
Eval Program: UST
Eval Source: CERS,

Eval General Type: Other/Unknown
Eval Date: 12-29-2015
Violations Found: No
Eval Type: Other, not routine, done by local agency

Eval Notes: DO Owner Statement accepted in portal. CO = Gevik Yaghoobians
Eval Division: Orange County Environmental Health
Eval Program: UST
Eval Source: CERS,

Eval General Type: Other/Unknown
Eval Date: 06-06-2016
Violations Found: No
Eval Type: Other, not routine, done by local agency

Eval Notes: Received and approved plan for lining diesel tank.
Eval Division: Orange County Environmental Health
Eval Program: UST
Eval Source: CERS,

Eval General Type: Other/Unknown
Eval Date: 06-06-2016
Violations Found: No
Eval Type: Other, not routine, done by local agency

Eval Notes: Reviewed and approved plans for lining diesel tank. Called Sessions
and left message that plans are approved and ready to be picked up.

Eval Division: Orange County Environmental Health
Eval Program: UST

Map ID
Direction
Distance
Elevation

MAP FINDINGS

Site

Database(s)

EDR ID Number
EPA ID Number

UNOCAL S S #5297 (Continued)

S101299429

Eval Source: CERS,

Eval General Type: Compliance Evaluation Inspection
Eval Date: 06-07-2016
Violations Found: No
Eval Type: Routine done by local agency
Eval Notes: Inspector Comments: On site to conduct routine hazardous waste inspection. Sandra Aguilar granted consent to conduct inspection. I walked the perimeter and inspected waste storage area in locked trash enclosure. Fuel/water drum is stored closed and labeled. Manifests were reviewed. Business emergency plan is available and emergency contact information is posted in cashier.

Eval Division: Orange County Environmental Health
Eval Program: HW
Eval Source: CERS,

Eval General Type: Other/Unknown
Eval Date: 05-17-2019
Violations Found: Yes
Eval Type: Other, not routine, done by local agency
Eval Notes: Received Secondary Containment Testing Report Form dated 4/12/19. Results indicate the following components passed: -87 tank containment: annular, product piping, STP sump, fill sump -91 tank containment: annular, product piping, STP sump, fill sump -Diesel tank containment: annular, product piping, fill sump -UDCs: 3/4, 5/6, 7/8 The following components failed: -Diesel tank containment: STP sump -UDCs: 1/2, 9/10, 11/12 A copy of this report will be sent to bristol76station@gmail.com.

Eval Division: Orange County Environmental Health
Eval Program: UST
Eval Source: CERS,

Eval General Type: Other/Unknown
Eval Date: 05-20-2016
Violations Found: No
Eval Type: Other, not routine, done by local agency
Eval Notes: Monitor cert notification
Eval Division: Orange County Environmental Health
Eval Program: UST
Eval Source: CERS,

Eval General Type: Other/Unknown
Eval Date: 05-24-2017
Violations Found: No
Eval Type: Other, not routine, done by local agency
Eval Notes: Reviewed CERS ID#10513429 Facility Information and UST submittals dated 3/21/17. The Facility Information was ACCEPTED, the UST submittal was NOT ACCEPTED. Please make the following corrections and resubmit within 30 days: Please provide the installation dates for Tanks #2 and #3. Date UST System Installed = Provide the date of installation; if you do not know the date but know the year use 01/01/Year; if you do not know the year use 01/01/1900.

Eval Division: Orange County Environmental Health
Eval Program: UST
Eval Source: CERS,

Eval General Type: Other/Unknown

Map ID
Direction
Distance
Elevation

MAP FINDINGS

Site

Database(s)

EDR ID Number
EPA ID Number

UNOCAL S S #5297 (Continued)

S101299429

Eval Date: 06-03-2016
Violations Found: No
Eval Type: Other, not routine, done by local agency
Eval Notes: I received email from site manager stating that a deposit has been given to Sessions, contractor, to submit plans and begin repairing the diesel tank.

Eval Division: Orange County Environmental Health
Eval Program: UST
Eval Source: CERS,

Eval General Type: Compliance Evaluation Inspection
Eval Date: 06-05-2018
Violations Found: Yes
Eval Type: Routine done by local agency
Eval Notes: On site to conduct annual monitoring certification inspection. Met with Toni Kiani, field technician, and verified certifications: ICC Technician, VR, VMI. The site has three 12,000-gallon, double-walled tanks: 87, 91, and diesel. Overfill prevention is provided by flapper valves in the drop tubes of each tank. The UST system is monitored by a Veeder-Root TLS-350 panel. VR-420 sensors are in use in the dry annulars. VR-208 sensors are in use in the fill and STP sumps of each tank, with the exception of the 87 STP, which utilizes a VR-205 sensor. Float and chain mechanisms are in use in all six UDCs. Mechanical leak detectors (VMI LD2000) are in use on each of the product lines. All sump and annular sensors triggered positive shut-down of their respective turbines when immersed in water. Fail Safe and Sensor Out were demonstrated operational. The spill buckets were tested hydrostatically for 1 hour and passed. The following documents were Plan, Response Plan [Truncated]

Eval Division: Orange County Environmental Health
Eval Program: UST
Eval Source: CERS,

Eval General Type: Compliance Evaluation Inspection
Eval Date: 06-05-2019
Violations Found: Yes
Eval Type: Routine done by local agency
Eval Notes: On site to conduct a routine monitoring certification inspection. Met with Tony Kiani, service technician with Ramtox. The following certifications were verified: ICC, VR, VMI. Also met with Sandra Aguilar, assistant manager of the site. The facility has three double-walled tanks: 12K 87, 12K 91, and 12K diesel. Overfill prevention is provided by a flapper valve in the drop tube of each tank. The UST system is monitored using a Veeder Root TLS-350 panel. The pressurized tanks (87,91, Diesel) are monitored as follows: Dry Annulars: VR-420 STP & Fill Sumps: VR-208 except 87 STP Sump: VR-205 Mechanical line leak detectors: VMI LD2000 UDCs 1/2, 3/4, 5/6, 7/8, 9/10, 11/12: Float & Chain assembly All sensors were tested hydrostatically and passed. Fail safe and sensor-out were demonstrated operational. Spill buckets were tested hydrostatically for 1 hour and passed. The following documents were reviewed: -Permit -Monitoring Plan, Response Plan -DO Monthly [Truncated]

Eval Division: Orange County Environmental Health
Eval Program: UST
Eval Source: CERS,

Eval General Type: Other/Unknown

Map ID
Direction
Distance
Elevation

MAP FINDINGS

Site

Database(s)

EDR ID Number
EPA ID Number

UNOCAL S S #5297 (Continued)

S101299429

Eval Date: 06-06-2016
Violations Found: No
Eval Type: Other, not routine, done by local agency
Eval Notes: Inspector Comments: I received a copy of Secondary Containment Testing Report Form (3 year SB989) for activities conducted on 4/7/16. All components passed test. Violation I296 regarding failure to submit secondary containment results within 30 days of testing, cited in the inspection report dated 5/27/16, has been corrected.
Eval Division: Orange County Environmental Health
Eval Program: UST
Eval Source: CERS,

Coordinates:
Site ID: 414215
Facility Name: G&M OIL CO #158
Env Int Type Code: HMBP
Program ID: 10513429
Coord Name: Not reported
Ref Point Type Desc: Center of a facility or station.,
Latitude: 33.682670
Longitude: -117.886090

Affiliation:
Affiliation Type Desc: Environmental Contact
Entity Name: HORTENSIA NAVARRO
Entity Title: Not reported
Affiliation Address: 16868 A LANE
Affiliation City: HUNTINGTON BEACH
Affiliation State: CA
Affiliation Country: Not reported
Affiliation Zip: 92647
Affiliation Phone: ,

Affiliation Type Desc: Parent Corporation
Entity Name: G&M OIL CO.
Entity Title: Not reported
Affiliation Address: Not reported
Affiliation City: Not reported
Affiliation State: Not reported
Affiliation Country: Not reported
Affiliation Zip: Not reported
Affiliation Phone: ,

Affiliation Type Desc: UST Property Owner Name
Entity Name: G&M GAPCO LLC
Entity Title: Not reported
Affiliation Address: 16868 A LANE
Affiliation City: HUNTINGTON BEACH
Affiliation State: CA
Affiliation Country: United States
Affiliation Zip: 92647
Affiliation Phone: (714) 375-4700,

Affiliation Type Desc: UST Tank Owner
Entity Name: G & M OIL COMPANY, INC.
Entity Title: Not reported

Map ID
Direction
Distance
Elevation

MAP FINDINGS

Site

Database(s)

EDR ID Number
EPA ID Number

UNOCAL S S #5297 (Continued)

S101299429

Affiliation Address: 16868 A LANE
Affiliation City: HUNTINGTON BEACH
Affiliation State: CA
Affiliation Country: United States
Affiliation Zip: 92647
Affiliation Phone: (714) 375-4700,

Affiliation Type Desc: CUPA District
Entity Name: Orange County Env Health
Entity Title: Not reported
Affiliation Address: 1241 East Dyer RoadSuite 120
Affiliation City: Santa Ana
Affiliation State: CA
Affiliation Country: Not reported
Affiliation Zip: 92705-5611
Affiliation Phone: (714) 433-6406,

Affiliation Type Desc: Facility Mailing Address
Entity Name: Mailing Address
Entity Title: Not reported
Affiliation Address: 16868 A LANE
Affiliation City: HUNTINGTON BEACH
Affiliation State: CA
Affiliation Country: Not reported
Affiliation Zip: 92647
Affiliation Phone: ,

Affiliation Type Desc: Document Preparer
Entity Name: HORTENSIA NAVARRO
Entity Title: Not reported
Affiliation Address: Not reported
Affiliation City: Not reported
Affiliation State: Not reported
Affiliation Country: Not reported
Affiliation Zip: Not reported
Affiliation Phone: ,

Affiliation Type Desc: Identification Signer
Entity Name: HORTENSIA NAVARRO for G&M OIL CO.
Entity Title: ENVIRONMENTAL COMPLIANCE MANAGER
Affiliation Address: Not reported
Affiliation City: Not reported
Affiliation State: Not reported
Affiliation Country: Not reported
Affiliation Zip: Not reported
Affiliation Phone: ,

Affiliation Type Desc: Operator
Entity Name: G & M OIL COMPANY, INC.
Entity Title: Not reported
Affiliation Address: Not reported
Affiliation City: Not reported
Affiliation State: Not reported
Affiliation Country: Not reported
Affiliation Zip: Not reported
Affiliation Phone: (714) 375-4700,

Map ID
Direction
Distance
Elevation

MAP FINDINGS

Site

Database(s)

EDR ID Number
EPA ID Number

UNOCAL S S #5297 (Continued)

S101299429

Affiliation Type Desc: UST Tank Operator
Entity Name: G & M OIL COMPANY, INC.
Entity Title: Not reported
Affiliation Address: 1686 A LANE
Affiliation City: HUNTINGTON BEACH
Affiliation State: CA
Affiliation Country: United States
Affiliation Zip: 92647
Affiliation Phone: (714) 375-4700,

Affiliation Type Desc: Legal Owner
Entity Name: G & M OIL COMPANY, INC.
Entity Title: Not reported
Affiliation Address: 16868 A LANE
Affiliation City: HUNTINGTON BEACH
Affiliation State: CA
Affiliation Country: United States
Affiliation Zip: 92647
Affiliation Phone: (714) 375-4700,

Name: UNOCAL S S #5297
Address: 3067 BRISTOL
City,State,Zip: COSTA MESA, CA 92626
Site ID: 694261
CERS ID: T0605900345
CERS Description: Leaking Underground Storage Tank Cleanup Site

43
ENE
1/4-1/2
0.310 mi.
1639 ft.

Relative:
Lower

Actual:
28 ft.

SHUWA CORPORATION OF CAL
3200 BRISTOL ST
COSTA MESA, CA 92626

LUST:

Name: DOWNEY SAVINGS PLAZA
Address: 3200 BRISTOL
City,State,Zip: COSTA MESA, CA 92626
Lead Agency: ORANGE COUNTY LOP
Case Type: LUST Cleanup Site
Geo Track: http://geotracker.waterboards.ca.gov/profile_report.asp?global_id=T0605900829
Global Id: T0605900829
Latitude: 33.6887913
Longitude: -117.8854051
Status: Completed - Case Closed
Status Date: 08/29/1995
Case Worker: Not reported
RB Case Number: 083001048T
Local Agency: Not reported
File Location: Local Agency
Local Case Number: 89UT173
Potential Media Affect: Other Groundwater (uses other than drinking water)
Potential Contaminants of Concern: Gasoline
EPA Region: 9
Coordinate Source: * Historical Geocode - Exact Address Match
Cuf Case: NO
Quantity Released Gallons: 0

LUST
HIST UST
Cortese
EMI
HIST CORTESE
CERS

S104570414
N/A

Map ID
Direction
Distance
Elevation

MAP FINDINGS

Site

Database(s)

EDR ID Number
EPA ID Number

SHUWA CORPORATION OF CAL (Continued)

S104570414

Begin Date: 09/01/1989
Leak Reported Date: 09/01/1989
How Discovered: Tank Closure
How Discovered Description: Not reported
Discharge Source: Not reported
Discharge Cause: Not reported
Stop Method: Close and Remove Tank
Stop Description: Not reported
No Further Action Date: 08/29/1995
CA Water Watershed Name: Santa Ana River - Lower Santa Ana River - East Coastal Plain (801.11)
Dwr Groundwater Subbasin Name: Coastal Plain Of Orange County (8-001)
Disadvantaged Community: Not reported
CA Enviroscreen 3 Score: 36-40%
CA Enviroscreen 4 Score: 30-35%
Military DOD Site: No
Facility Project Subtype: Not reported
RWQCB Region: SANTA ANA RWQCB (REGION 8)
Site History: Not reported

LUST:

Global Id: T0605900829
Contact Type: Regional Board Caseworker
Contact Name: MAILE SEEGER GEE
Organization Name: SANTA ANA RWQCB (REGION 8)
Address: 3737 MAIN STREET, SUITE 500
City: RIVERSIDE
Email: maile.gee@waterboards.ca.gov
Phone Number: 9517824379

LUST:

Global Id: T0605900829
Action Type: REMEDIATION
Date: 02/27/1990
Action: Excavation

Global Id: T0605900829
Action Type: Other
Date: 09/01/1989
Action: Leak Discovery

Global Id: T0605900829
Action Type: Other
Date: 09/01/1989
Action: Leak Reported

LUST:

Global Id: T0605900829
Status: Open - Case Begin Date
Status Date: 09/01/1989

Global Id: T0605900829
Status: Completed - Case Closed
Status Date: 08/29/1995

LUST REG 8:

Map ID
Direction
Distance
Elevation

MAP FINDINGS

Site

Database(s)

EDR ID Number
EPA ID Number

SHUWA CORPORATION OF CAL (Continued)

S104570414

Name:	DOWNEY SAVINGS PLAZA
Address:	3200 BRISTOL
City:	COSTA MESA
Region:	8
County:	Orange
Regional Board:	Santa Ana Region
Facility Status:	Case Closed
Case Number:	083001048T
Local Case Num:	89UT173
Case Type:	Other ground water affected
Substance:	Gasoline
Qty Leaked:	0
Abate Method:	Not reported
Cross Street:	Not reported
Enf Type:	Not reported
Funding:	Not reported
How Discovered:	Tank Closure
How Stopped:	Close Tank
Leak Cause:	Unknown
Leak Source:	Unknown
Global ID:	T0605900829
How Stopped Date:	9/9/9999
Enter Date:	Not reported
Date Confirmation of Leak Began:	Not reported
Date Preliminary Assessment Began:	Not reported
Discover Date:	9/1/1989
Enforcement Date:	Not reported
Close Date:	8/29/1995
Date Prelim Assessment Workplan Submitted:	Not reported
Date Pollution Characterization Began:	Not reported
Date Remediation Plan Submitted:	Not reported
Date Remedial Action Underway:	Not reported
Date Post Remedial Action Monitoring:	Not reported
Enter Date:	Not reported
GW Qualifies:	Not reported
Soil Qualifies:	Not reported
Operator:	Not reported
Facility Contact:	Not reported
Interim:	Not reported
Oversite Program:	LUST
Latitude:	33.6887913
Longitude:	-117.8854051
MTBE Date:	Not reported
Max MTBE GW:	Not reported
MTBE Concentration:	0
Max MTBE Soil:	Not reported
MTBE Fuel:	1
MTBE Tested:	Site NOT Tested for MTBE.Includes Unknown and Not Analyzed.
MTBE Class:	*
Staff:	VJJ
Staff Initials:	AR
Lead Agency:	Local Agency
Local Agency:	30000L
Hydr Basin #:	Not reported
Beneficial:	MUN
Priority:	Not reported
Cleanup Fund Id:	Not reported

Map ID
Direction
Distance
Elevation

MAP FINDINGS

Site

Database(s)

EDR ID Number
EPA ID Number

SHUWA CORPORATION OF CAL (Continued)

S104570414

Work Suspended: Not reported
Summary: Not reported

ORANGE CO. LUST:

Name: DOWNEY SAVINGS PLAZA
Address: 3200 BRISTOL ST
City,State,Zip: COSTA MESA, CA 92626-1808
Region: ORANGE
Facility Id: 89UT173
Current Status: Closed
Type of Closure: Closure certification issued
Released Substance: Not reported
Date Closed: 08/29/1995
File Location: Local Agency

HIST UST:

Name: DOWNEY SAVINGS AND LOAN ASSOCIAT
Address: 3200 BRISTOL STREET
City,State,Zip: COSTA MESA, CA 92626
File Number: 0002e86d
URL: <https://documents.geotracker.waterboards.ca.gov/ustpdfs/pdf/0002e86d.pdf>
Region: Not reported
Facility ID: Not reported
Facility Type: Not reported
Other Type: Not reported
Contact Name: Not reported
Telephone: Not reported
Owner Name: Not reported
Owner Address: Not reported
Owner City,St,Zip: Not reported
Total Tanks: Not reported

Tank Num: Not reported
Container Num: Not reported
Year Installed: Not reported
Tank Capacity: Not reported
Tank Used for: Not reported
Type of Fuel: Not reported
Container Construction Thickness: Not reported
Leak Detection: Not reported

[Click here for Geo Tracker PDF:](#)

CORTESE:

Name: DOWNEY SAVINGS PLAZA
Address: 3200 BRISTOL
City,State,Zip: COSTA MESA, CA 92626
Region: CORTESE
Envirostor Id: Not reported
Global ID: T0605900829
Site/Facility Type: LUST CLEANUP SITE
Cleanup Status: COMPLETED - CASE CLOSED
Status Date: Not reported
Site Code: Not reported
Latitude: Not reported
Longitude: Not reported

Map ID
Direction
Distance
Elevation

MAP FINDINGS

Site

Database(s)

EDR ID Number
EPA ID Number

SHUWA CORPORATION OF CAL (Continued)

S104570414

Owner: Not reported
Enf Type: Not reported
Swat R: Not reported
Flag: active
Order No: Not reported
Waste Discharge System No: Not reported
Effective Date: Not reported
Region 2: Not reported
WID Id: Not reported
Solid Waste Id No: Not reported
Waste Management Uit Name: Not reported
File Name: Active Open

EMI:

Name: SHUWA CORPORATION OF CAL
Address: 3200 BRISTOL ST
City,State,Zip: COSTA MESA, CA 92626
Year: 1990
County Code: 30
Air Basin: SC
Facility ID: 76191
Air District Name: SC
SIC Code: 6541
Air District Name: SOUTH COAST AQMD
Community Health Air Pollution Info System: Not reported
Consolidated Emission Reporting Rule: Not reported
Total Organic Hydrocarbon Gases Tons/Yr: 0
Reactive Organic Gases Tons/Yr: 0
Carbon Monoxide Emissions Tons/Yr: 0
NOX - Oxides of Nitrogen Tons/Yr: 0
SOX - Oxides of Sulphur Tons/Yr: 0
Particulate Matter Tons/Yr: 0
Part. Matter 10 Micrometers and Smlr Tons/Yr:0

Name: SHUWA CORPORATION OF CAL
Address: 3200 BRISTOL ST
City,State,Zip: COSTA MESA, CA 92626
Year: 1995
County Code: 30
Air Basin: SC
Facility ID: 76191
Air District Name: SC
SIC Code: 6541
Air District Name: SOUTH COAST AQMD
Community Health Air Pollution Info System: Not reported
Consolidated Emission Reporting Rule: Not reported
Total Organic Hydrocarbon Gases Tons/Yr: 0
Reactive Organic Gases Tons/Yr: 0
Carbon Monoxide Emissions Tons/Yr: 0
NOX - Oxides of Nitrogen Tons/Yr: 0
SOX - Oxides of Sulphur Tons/Yr: 0
Particulate Matter Tons/Yr: 0
Part. Matter 10 Micrometers and Smlr Tons/Yr:0

HIST CORTESE:

edr_fname: DOWNEY SAVINGS PLAZA

Map ID
Direction
Distance
Elevation

MAP FINDINGS

Site

Database(s)

EDR ID Number
EPA ID Number

SHUWA CORPORATION OF CAL (Continued)

S104570414

edr_fadd1: 3200 BRISTOL
City,State,Zip: COSTA MESA, CA 92626
Region: CORTESE
Facility County Code: 30
Reg By: LTNKA
Reg Id: 083001048T

CERS:

Name: DOWNEY SAVINGS PLAZA
Address: 3200 BRISTOL
City,State,Zip: COSTA MESA, CA 92626
Site ID: 650395
CERS ID: T0605900829
CERS Description: Leaking Underground Storage Tank Cleanup Site

F44
SE
1/4-1/2
0.337 mi.
1781 ft.

HILTON COSTA MESA
3050 BRISTOL ST
COSTA MESA, CA 92626
Site 2 of 5 in cluster F

LUST
EMI
CERS
S103983904
N/A

Relative:
Higher
Actual:
37 ft.

ORANGE CO. LUST:
Name: COSTA MESA HILTON
Address: 3050 BRISTOL ST
City,State,Zip: COSTA MESA, CA 92626-3036
Region: ORANGE
Facility Id: 17UT001
Current Status: Open
Type of Closure: Not reported
Released Substance: Not reported
Date Closed: Not reported
File Location: Local Agency

EMI:

Name: RED LION HOTEL/ORANGE COUNTY A
Address: 3050 BRISTOL STREET
City,State,Zip: COSTA MESA, CA 926260000
Year: 1990
County Code: 30
Air Basin: SC
Facility ID: 66226
Air District Name: SC
SIC Code: 7011
Air District Name: SOUTH COAST AQMD
Community Health Air Pollution Info System: Not reported
Consolidated Emission Reporting Rule: Not reported
Total Organic Hydrocarbon Gases Tons/Yr: 0
Reactive Organic Gases Tons/Yr: 0
Carbon Monoxide Emissions Tons/Yr: 0
NOX - Oxides of Nitrogen Tons/Yr: 0
SOX - Oxides of Sulphur Tons/Yr: 0
Particulate Matter Tons/Yr: 0
Part. Matter 10 Micrometers and Smllr Tons/Yr: 0

Name: THUNDERBIRD/RED LION CORP 0662
Address: 3050 BRISTOL
City,State,Zip: COSTA MESA, CA 926260000

Map ID
Direction
Distance
Elevation

MAP FINDINGS

Site

Database(s)

EDR ID Number
EPA ID Number

HILTON COSTA MESA (Continued)

S103983904

Year: 1990
County Code: 30
Air Basin: SC
Facility ID: 53602
Air District Name: SC
SIC Code: 7011
Air District Name: SOUTH COAST AQMD
Community Health Air Pollution Info System: Not reported
Consolidated Emission Reporting Rule: Not reported
Total Organic Hydrocarbon Gases Tons/Yr: 11
Reactive Organic Gases Tons/Yr: 1
Carbon Monoxide Emissions Tons/Yr: 4
NOX - Oxides of Nitrogen Tons/Yr: 27
SOX - Oxides of Sulphur Tons/Yr: 0
Particulate Matter Tons/Yr: 0
Part. Matter 10 Micrometers and Smllr Tons/Yr:0

Name: RED LION HOTEL /ORANGE COUNTY
Address: 3050 BRISTOL ST
City,State,Zip: COSTA MESA, CA 926260000
Year: 1995
County Code: 30
Air Basin: SC
Facility ID: 66226
Air District Name: SC
SIC Code: 7011
Air District Name: SOUTH COAST AQMD
Community Health Air Pollution Info System: Not reported
Consolidated Emission Reporting Rule: Not reported
Total Organic Hydrocarbon Gases Tons/Yr: 12
Reactive Organic Gases Tons/Yr: 1
Carbon Monoxide Emissions Tons/Yr: 4
NOX - Oxides of Nitrogen Tons/Yr: 20
SOX - Oxides of Sulphur Tons/Yr: 0
Particulate Matter Tons/Yr: 0
Part. Matter 10 Micrometers and Smllr Tons/Yr:0

Name: RED LION HOTEL /ORANGE COUNTY
Address: 3050 BRISTOL ST
City,State,Zip: COSTA MESA, CA 926260000
Year: 1996
County Code: 30
Air Basin: SC
Facility ID: 66226
Air District Name: SC
SIC Code: 7011
Air District Name: SOUTH COAST AQMD
Community Health Air Pollution Info System: Not reported
Consolidated Emission Reporting Rule: Not reported
Total Organic Hydrocarbon Gases Tons/Yr: 23
Reactive Organic Gases Tons/Yr: 2
Carbon Monoxide Emissions Tons/Yr: 3
NOX - Oxides of Nitrogen Tons/Yr: 14
SOX - Oxides of Sulphur Tons/Yr: 0
Particulate Matter Tons/Yr: 0
Part. Matter 10 Micrometers and Smllr Tons/Yr:0

Map ID
Direction
Distance
Elevation

MAP FINDINGS

Site

Database(s)

EDR ID Number
EPA ID Number

HILTON COSTA MESA (Continued)

S103983904

Name: RED LION HOTEL /ORANGE COUNTY
Address: 3050 BRISTOL ST
City,State,Zip: COSTA MESA, CA 926260000
Year: 1997
County Code: 30
Air Basin: SC
Facility ID: 66226
Air District Name: SC
SIC Code: 7011
Air District Name: SOUTH COAST AQMD
Community Health Air Pollution Info System: Not reported
Consolidated Emission Reporting Rule: Not reported
Total Organic Hydrocarbon Gases Tons/Yr: 32
Reactive Organic Gases Tons/Yr: 3
Carbon Monoxide Emissions Tons/Yr: 5
NOX - Oxides of Nitrogen Tons/Yr: 23
SOX - Oxides of Sulphur Tons/Yr: 0
Particulate Matter Tons/Yr: 0
Part. Matter 10 Micrometers and Smlr Tons/Yr:0

Name: RED LION HOTEL /ORANGE COUNTY
Address: 3050 BRISTOL ST
City,State,Zip: COSTA MESA, CA 926260000
Year: 1998
County Code: 30
Air Basin: SC
Facility ID: 66226
Air District Name: SC
SIC Code: 7011
Air District Name: SOUTH COAST AQMD
Community Health Air Pollution Info System: Not reported
Consolidated Emission Reporting Rule: Not reported
Total Organic Hydrocarbon Gases Tons/Yr: 39
Reactive Organic Gases Tons/Yr: 4
Carbon Monoxide Emissions Tons/Yr: 5
NOX - Oxides of Nitrogen Tons/Yr: 23
SOX - Oxides of Sulphur Tons/Yr: 0
Particulate Matter Tons/Yr: 0
Part. Matter 10 Micrometers and Smlr Tons/Yr:0

Name: RED LION HOTEL /ORANGE COUNTY
Address: 3050 BRISTOL ST
City,State,Zip: COSTA MESA, CA 926260000
Year: 1999
County Code: 30
Air Basin: SC
Facility ID: 66226
Air District Name: SC
SIC Code: 7011
Air District Name: SOUTH COAST AQMD
Community Health Air Pollution Info System: Not reported
Consolidated Emission Reporting Rule: Not reported
Total Organic Hydrocarbon Gases Tons/Yr: 32
Reactive Organic Gases Tons/Yr: 3
Carbon Monoxide Emissions Tons/Yr: 5
NOX - Oxides of Nitrogen Tons/Yr: 23
SOX - Oxides of Sulphur Tons/Yr: 0

Map ID
Direction
Distance
Elevation

MAP FINDINGS

Site

Database(s)

EDR ID Number
EPA ID Number

HILTON COSTA MESA (Continued)

S103983904

Particulate Matter Tons/Yr: 0
Part. Matter 10 Micrometers and Smllr Tons/Yr:0

Name: RED LION HOTEL /ORANGE COUNTY
Address: 3050 BRISTOL ST
City,State,Zip: COSTA MESA, CA 926260000
Year: 2000
County Code: 30
Air Basin: SC
Facility ID: 66226
Air District Name: SC
SIC Code: 7011
Air District Name: SOUTH COAST AQMD
Community Health Air Pollution Info System: Not reported
Consolidated Emission Reporting Rule: Not reported
Total Organic Hydrocarbon Gases Tons/Yr: 32
Reactive Organic Gases Tons/Yr: 3
Carbon Monoxide Emissions Tons/Yr: 5
NOX - Oxides of Nitrogen Tons/Yr: 23
SOX - Oxides of Sulphur Tons/Yr: 0
Particulate Matter Tons/Yr: 0
Part. Matter 10 Micrometers and Smllr Tons/Yr:0

Name: HILTON COSTA MESA
Address: 3050 BRISTOL ST
City,State,Zip: COSTA MESA, CA 926260000
Year: 2002
County Code: 30
Air Basin: SC
Facility ID: 113160
Air District Name: SC
SIC Code: 7011
Air District Name: SOUTH COAST AQMD
Community Health Air Pollution Info System: Not reported
Consolidated Emission Reporting Rule: Not reported
Total Organic Hydrocarbon Gases Tons/Yr: 15
Reactive Organic Gases Tons/Yr: 2
Carbon Monoxide Emissions Tons/Yr: 3
NOX - Oxides of Nitrogen Tons/Yr: 2
SOX - Oxides of Sulphur Tons/Yr: 0
Particulate Matter Tons/Yr: 0
Part. Matter 10 Micrometers and Smllr Tons/Yr:0

Name: HILTON COSTA MESA
Address: 3050 BRISTOL ST
City,State,Zip: COSTA MESA, CA 926260000
Year: 2003
County Code: 30
Air Basin: SC
Facility ID: 113160
Air District Name: SC
SIC Code: 7011
Air District Name: SOUTH COAST AQMD
Community Health Air Pollution Info System: Not reported
Consolidated Emission Reporting Rule: Not reported
Total Organic Hydrocarbon Gases Tons/Yr: 15
Reactive Organic Gases Tons/Yr: 2

Map ID
Direction
Distance
Elevation

MAP FINDINGS

Site

Database(s)

EDR ID Number
EPA ID Number

HILTON COSTA MESA (Continued)

S103983904

Carbon Monoxide Emissions Tons/Yr: 3
NOX - Oxides of Nitrogen Tons/Yr: 2
SOX - Oxides of Sulphur Tons/Yr: 0
Particulate Matter Tons/Yr: 0
Part. Matter 10 Micrometers and Smllr Tons/Yr:0

Name: HILTON COSTA MESA
Address: 3050 BRISTOL ST
City,State,Zip: COSTA MESA, CA 926260000
Year: 2004
County Code: 30
Air Basin: SC
Facility ID: 113160
Air District Name: SC
SIC Code: 7011
Air District Name: SOUTH COAST AQMD
Community Health Air Pollution Info System: Not reported
Consolidated Emission Reporting Rule: Not reported
Total Organic Hydrocarbon Gases Tons/Yr: 14.5656973
Reactive Organic Gases Tons/Yr: 1.55
Carbon Monoxide Emissions Tons/Yr: 2.65657
NOX - Oxides of Nitrogen Tons/Yr: 1.58993
SOX - Oxides of Sulphur Tons/Yr: 0.013298
Particulate Matter Tons/Yr: 0.157439
Part. Matter 10 Micrometers and Smllr Tons/Yr:0.13

Name: HILTON COSTA MESA
Address: 3050 BRISTOL ST
City,State,Zip: COSTA MESA, CA 926260000
Year: 2005
County Code: 30
Air Basin: SC
Facility ID: 113160
Air District Name: SC
SIC Code: 7011
Air District Name: SOUTH COAST AQMD
Community Health Air Pollution Info System: Not reported
Consolidated Emission Reporting Rule: Not reported
Total Organic Hydrocarbon Gases Tons/Yr: .22511
Reactive Organic Gases Tons/Yr: .179222246
Carbon Monoxide Emissions Tons/Yr: .645
NOX - Oxides of Nitrogen Tons/Yr: 1.3594
SOX - Oxides of Sulphur Tons/Yr: .00626
Particulate Matter Tons/Yr: .13503
Part. Matter 10 Micrometers and Smllr Tons/Yr:.1088465

Name: HILTON COSTA MESA
Address: 3050 BRISTOL ST
City,State,Zip: COSTA MESA, CA 92626
Year: 2010
County Code: 30
Air Basin: SC
Facility ID: 113160
Air District Name: SC
SIC Code: 9999
Air District Name: SOUTH COAST AQMD
Community Health Air Pollution Info System: Not reported

Map ID
Direction
Distance
Elevation

MAP FINDINGS

Site

Database(s)

EDR ID Number
EPA ID Number

HILTON COSTA MESA (Continued)

S103983904

Consolidated Emission Reporting Rule: Not reported
Total Organic Hydrocarbon Gases Tons/Yr: 0.251128672410455
Reactive Organic Gases Tons/Yr: 0.12656000000000001
Carbon Monoxide Emissions Tons/Yr: 0.93159999999999998
NOX - Oxides of Nitrogen Tons/Yr: 1.7037500000000001
SOX - Oxides of Sulphur Tons/Yr: 8.1899999999999994E-3
Particulate Matter Tons/Yr: 0.15695000000000001
Part. Matter 10 Micrometers and Smlr Tons/Yr: 0.12651554000000001

Name: HILTON COSTA MESA
Address: 3050 BRISTOL ST
City,State,Zip: COSTA MESA, CA 92626
Year: 2015
County Code: 30
Air Basin: SC
Facility ID: 113160
Air District Name: SC
SIC Code: 7011
Air District Name: SOUTH COAST AQMD
Community Health Air Pollution Info System: Not reported
Consolidated Emission Reporting Rule: Not reported
Total Organic Hydrocarbon Gases Tons/Yr: 0.29322769332
Reactive Organic Gases Tons/Yr: 0.21258279
Carbon Monoxide Emissions Tons/Yr: 0.85463993
NOX - Oxides of Nitrogen Tons/Yr: 1.65115992
SOX - Oxides of Sulphur Tons/Yr: 0.006543592
Particulate Matter Tons/Yr: 0.08572119
Part. Matter 10 Micrometers and Smlr Tons/Yr: 0.0848496253

Name: HILTON COSTA MESA
Address: 3050 BRISTOL ST
City,State,Zip: COSTA MESA, CA 92626
Year: 2016
County Code: 30
Air Basin: SC
Facility ID: 113160
Air District Name: SC
SIC Code: 7011
Air District Name: SOUTH COAST AQMD
Community Health Air Pollution Info System: Not reported
Consolidated Emission Reporting Rule: Not reported
Total Organic Hydrocarbon Gases Tons/Yr: 0.13568960776
Reactive Organic Gases Tons/Yr: 0.0605576
Carbon Monoxide Emissions Tons/Yr: 0.724929
NOX - Oxides of Nitrogen Tons/Yr: 1.36136
SOX - Oxides of Sulphur Tons/Yr: 0.00681245
Particulate Matter Tons/Yr: 0.0717197
Part. Matter 10 Micrometers and Smlr Tons/Yr: 0.07067446

Name: HILTON COSTA MESA
Address: 3050 BRISTOL ST
City,State,Zip: COSTA MESA, CA 92626
Year: 2017
County Code: 30
Air Basin: SC
Facility ID: 113160
Air District Name: SC

Map ID
Direction
Distance
Elevation

MAP FINDINGS

Site

Database(s)

EDR ID Number
EPA ID Number

HILTON COSTA MESA (Continued)

S103983904

SIC Code: 7011
Air District Name: SOUTH COAST AQMD
Community Health Air Pollution Info System: Not reported
Consolidated Emission Reporting Rule: Not reported
Total Organic Hydrocarbon Gases Tons/Yr: 0.14242730501
Reactive Organic Gases Tons/Yr: 0.0676654
Carbon Monoxide Emissions Tons/Yr: 0.70019
NOX - Oxides of Nitrogen Tons/Yr: 1.38076
SOX - Oxides of Sulphur Tons/Yr: 0.0062547
Particulate Matter Tons/Yr: 0.0782966
Part. Matter 10 Micrometers and Smllr Tons/Yr: 0.07712596

CERS:

Name: HILTON COSTA MESA
Address: 3050 BRISTOL ST
City,State,Zip: COSTA MESA, CA 92626
Site ID: 436834
CERS ID: 10539142
CERS Description: Chemical Storage Facilities

Violations:

Site ID: 436834
Site Name: HILTON COSTA MESA
Violation Date: 04-20-2023
Citation: HSC 6.95 25508(a)(3) - California Health and Safety Code, Chapter 6.95, Section(s) 25508(a)(3)
Violation Description: Failure to complete and electronically submit a site map with all required content.
Violation Notes: Your site map is missing the location the Sodium Hypochlorite in the pool equipment room and the four (4) aquanomic products in the laundry storage area.
Violation Division: Orange County Environmental Health
Violation Program: HMRRP
Violation Source: CERS,

Site ID: 436834
Site Name: HILTON COSTA MESA
Violation Date: 02-07-2020
Citation: HSC 6.95 25508(a)(1) - California Health and Safety Code, Chapter 6.95, Section(s) 25508(a)(1)
Violation Description: Failure to complete and electronically submit a site map with all required content.
Violation Notes: Returned to compliance on 02/25/2020. OBSERVATION: Your site map is missing the following elements: storm/sewer drain, emergency shut-offs (electrical, water) , and location of your carbon dioxide/sodium hypochloride. CORRECTIVE ACTION: Please add these elements to your site map and upload it to the California Environmental Reporting System (CERS) within 30 days.
Violation Division: Orange County Environmental Health
Violation Program: HMRRP
Violation Source: CERS,

Site ID: 436834
Site Name: HILTON COSTA MESA
Violation Date: 04-20-2023
Citation: HSC 6.95 25505(a)(4) - California Health and Safety Code, Chapter 6.95, Section(s) 25505(a)(4)

Map ID
Direction
Distance
Elevation

MAP FINDINGS

Site

Database(s)

EDR ID Number
EPA ID Number

HILTON COSTA MESA (Continued)

S103983904

Violation Description: Failure to provide initial and annual training to all employees in safety procedures in the event of a release or threatened release of a hazardous material or failure to document and maintain training records for a minimum of three years.

Violation Notes: Facility has not conducted their annual hazardous material business plan training (e.g. spill/release/emergency response/evacuation training etc.).

Violation Division: Orange County Environmental Health
Violation Program: HMRRP
Violation Source: CERS,

Site ID: 436834
Site Name: HILTON COSTA MESA
Violation Date: 04-20-2023
Citation: HSC 6.95 25508(a)(3) - California Health and Safety Code, Chapter 6.95, Section(s) 25508(a)(3)

Violation Description: Failure to complete and electronically submit hazardous material inventory information for all reportable hazardous materials on site at or above reportable quantities.

Violation Notes: Your inventory is missing Sodium Hypochlorite, Propane and all four (4) Aquanomic products listed in this report. Please add these products in the quantities listed in this report to your inventory. Also, please remove Chlorine and Sodium Chloride as it was not observed above the reporting threshold.

Violation Division: Orange County Environmental Health
Violation Program: HMRRP
Violation Source: CERS,

Site ID: 436834
Site Name: HILTON COSTA MESA
Violation Date: 02-07-2020
Citation: HSC 6.95 25508(a)(1) - California Health and Safety Code, Chapter 6.95, Section(s) 25508(a)(1)

Violation Description: Failure to establish and electronically submit an adequate emergency response plan and procedures for a release or threatened release of a hazardous material.

Violation Notes: Returned to compliance on 02/25/2020. OBSERVATION: Please change the phone number(s) listed on your emergency response plan for the following: Local Unified Program Agency (CUPA) = 714-433-6406 and Regional Water Quality Control Board = 951-782-4130. CORRECTIVE ACTION: Please make these changes to your emergency response plan and upload it to the California Environmental Reporting System (CERS) within 30 days.

Violation Division: Orange County Environmental Health
Violation Program: HMRRP
Violation Source: CERS,

Site ID: 436834
Site Name: HILTON COSTA MESA
Violation Date: 02-07-2020
Citation: HSC 6.95 25508(a)(1) - California Health and Safety Code, Chapter 6.95, Section(s) 25508(a)(1)

Violation Description: Failure to complete and electronically submit hazardous material inventory information for all reportable hazardous materials on site at or above reportable quantities.

Violation Notes: Returned to compliance on 11/19/2020. OBSERVATION: Please remove propane from your inventory. Add Carbon Dioxide and Sodium

Map ID
Direction
Distance
Elevation

MAP FINDINGS

Site

Database(s)

EDR ID Number
EPA ID Number

HILTON COSTA MESA (Continued)

S103983904

Violation Division: Hypochloride to your inventory with all the appropriate fields completed. CORRECTIVE ACTION: Please make these changes to your inventory in the California Environmental Reporting System (CERS) within 30 days.
Violation Program: Orange County Environmental Health
Violation Source: HMRRP
CERS,

Evaluation:

Eval General Type: Compliance Evaluation Inspection
Eval Date: 10-23-2018
Violations Found: No
Eval Type: Routine done by local agency
Eval Notes: Not reported
Eval Division: Costa Mesa Fire Department
Eval Program: HMRRP
Eval Source: CERS,

Eval General Type: Compliance Evaluation Inspection
Eval Date: 02-07-2020
Violations Found: Yes
Eval Type: Routine done by local agency
Eval Notes: Facility inspection conducted with Susy Ramirez, emergency coordinator at the site. Observed the following disclosable materials: - 550 gallon diesel tank - 220 pounds of carbon dioxide - 90 gallons of Sodium Hypochloride REQUIREMENT FOR ELECTRONIC SUBMITTAL OF HAZARDOUS MATERIAL BUSINESS PLAN (HMBP) DOCUMENTS: This report serves as notice that the facility must submit the following documents electronically within 30 days of this report: - Hazardous Materials Inventory - Site Map - Emergency Response Plan The facility is responsible for identifying all hazardous materials, to include hazardous wastes, which are above disclosure thresholds. If there is a change in the type or 100% increase in the amount of chemicals that are maintained on site, please submit revised documents (electronically) within 30 days of the change. Hazardous Materials documents can be submitted via the California Electronic Reporting System (CERS) located at [Truncated]

Eval Division: Orange County Environmental Health
Eval Program: HMRRP
Eval Source: CERS,

Eval General Type: Other/Unknown
Eval Date: 06-08-2023
Violations Found: No
Eval Type: Other, not routine, done by local agency
Eval Notes: Onsite to conduct a follow-up hazardous materials inspection. Assisted Imad Akile, chief engineer, to submit the Hazardous Materials Business Plan (HMBP) in the California Environmental Reporting System (CERS). Facility CERS ID 10539142 submittal has been accepted. The following violations have been corrected as of this date: 1010004 Hazardous materials inventory 1010005 Site map The following violation remains uncorrected as of this date: 1020002 Training Documentation Please provide documentation to show your employees have had their annual hazardous materials training by sending documents to almejia@ochca.com. Emailed a copy of this report to benito.benitez@hilton.com and imad.akile@hilton.com.

Eval Division: Orange County Environmental Health

Map ID
Direction
Distance
Elevation

MAP FINDINGS

Site

Database(s)

EDR ID Number
EPA ID Number

HILTON COSTA MESA (Continued)

S103983904

Eval Program: HMRRP
Eval Source: CERS,

Eval General Type: Other/Unknown
Eval Date: 06-22-2020
Violations Found: No
Eval Type: Other, not routine, done by local agency
Eval Notes: Facility CERS ID 10539142 submittal dated 2/25/20 has been ACCEPTED. Violations I736 and I632 have been corrected. Violation I169 - failure to submit an accurate inventory - remains outstanding. Please see the comments in CERS to correct the last violation. A copy of this report will be sent to susy.ramirez@hilton.com and gil.navaro@hilton.com.

Eval Division: Orange County Environmental Health
Eval Program: HMRRP
Eval Source: CERS,

Eval General Type: Other/Unknown
Eval Date: 11-19-2020
Violations Found: No
Eval Type: Other, not routine, done by local agency
Eval Notes: Facility CERS ID 10539142 submittal dated 11/19/20 has been ACCEPTED. Violation I169 has been corrected. No further corrective action necessary. A copy of this report will be sent to william.macgregor@hilton.com.

Eval Division: Orange County Environmental Health
Eval Program: HMRRP
Eval Source: CERS,

Eval General Type: Compliance Evaluation Inspection
Eval Date: 04-20-2023
Violations Found: Yes
Eval Type: Routine done by local agency
Eval Notes: Facility inspection conducted with Benito Benitez, general manager, and Rafael Ceja, banquet manager for the site. The following hazardous materials were observed: - 90 gal of Sodium Hypochlorite - 400 gal Diesel tank - 1,458 cubic feet of Carbon Dioxide - 85 gal of Propane - 110 gal of Aquanomic Destainer - 110 gal of Aquanomic Detergent - 110 gal of Aquanomic Iron Control Sour - 110 gal of Aquanomic Soft Plus Verified Hazardous Material Business Plan (HMBP) components submitted in the California Environmental Reporting System (CERS). HMBP documents can be submitted via CERS at <http://cers.calepa.ca.gov/>. Emailed a copy of this report to benito.benitez@hilton.com.

Eval Division: Orange County Environmental Health
Eval Program: HMRRP
Eval Source: CERS,

Coordinates:

Site ID: 436834
Facility Name: HILTON COSTA MESA
Env Int Type Code: HMBP
Program ID: 10539142
Coord Name: Not reported
Ref Point Type Desc: Center of a facility or station.,
Latitude: 33.683120
Longitude: -117.884440

Map ID
Direction
Distance
Elevation

MAP FINDINGS

Site

Database(s)

EDR ID Number
EPA ID Number

HILTON COSTA MESA (Continued)

S103983904

Affiliation:

Affiliation Type Desc: Environmental Contact
Entity Name: Imad Akile
Entity Title: Not reported
Affiliation Address: 3050 BRISTOL ST
Affiliation City: COSTA MESA
Affiliation State: CA
Affiliation Country: Not reported
Affiliation Zip: 92626
Affiliation Phone: ,

Affiliation Type Desc: Facility Mailing Address
Entity Name: Mailing Address
Entity Title: Not reported
Affiliation Address: 3050 BRISTOL ST
Affiliation City: COSTA MESA
Affiliation State: CA
Affiliation Country: Not reported
Affiliation Zip: 92626
Affiliation Phone: ,

Affiliation Type Desc: Identification Signer
Entity Name: Imad Akile
Entity Title: Chief Engineer
Affiliation Address: Not reported
Affiliation City: Not reported
Affiliation State: Not reported
Affiliation Country: Not reported
Affiliation Zip: Not reported
Affiliation Phone: ,

Affiliation Type Desc: Parent Corporation
Entity Name: HILTON COSTA MESA
Entity Title: Not reported
Affiliation Address: Not reported
Affiliation City: Not reported
Affiliation State: Not reported
Affiliation Country: Not reported
Affiliation Zip: Not reported
Affiliation Phone: ,

Affiliation Type Desc: CUPA District
Entity Name: Orange County Env Health
Entity Title: Not reported
Affiliation Address: 1241 East Dyer RoadSuite 120
Affiliation City: Santa Ana
Affiliation State: CA
Affiliation Country: Not reported
Affiliation Zip: 92705-5611
Affiliation Phone: (714) 433-6406,

Affiliation Type Desc: Legal Owner
Entity Name: Remington Hotels
Entity Title: Not reported
Affiliation Address: 14185 Dallas Parkway, Suite 1100
Affiliation City: Dallas
Affiliation State: TX

Map ID
Direction
Distance
Elevation

MAP FINDINGS

Site

Database(s)

EDR ID Number
EPA ID Number

HILTON COSTA MESA (Continued)

S103983904

Affiliation Country: United States
Affiliation Zip: 75254
Affiliation Phone: (972) 778-9471,

Affiliation Type Desc: Operator
Entity Name: HILTON COSTA MESA
Entity Title: Not reported
Affiliation Address: Not reported
Affiliation City: Not reported
Affiliation State: Not reported
Affiliation Country: Not reported
Affiliation Zip: Not reported
Affiliation Phone: (714) 438-4900,

Name: HILTON COSTA MESA
Address: 3050 BRISTOL ST
City,State,Zip: COSTA MESA, CA 92626-3036
Site ID: 472469
CERS ID: 110038017785
CERS Description: US EPA Air Emission Inventory System (EIS)

F45
SE
1/4-1/2
0.337 mi.
1781 ft.
Relative:
Higher
Actual:
37 ft.

HILTON COSTA MESA
3050 BRISTOL STREET
COSTA MESA, CA 92626
Site 3 of 5 in cluster F

LUST
Cortese
CERS
S121132534
N/A

LUST:
Name: HILTON COSTA MESA
Address: 3050 BRISTOL STREET
City,State,Zip: COSTA MESA, CA 92626
Lead Agency: ORANGE COUNTY LOP
Case Type: LUST Cleanup Site
Geo Track: http://geotracker.waterboards.ca.gov/profile_report.asp?global_id=T10000010923
Global Id: T10000010923
Latitude: 33.6825703736802
Longitude: -117.885308014889
Status: Open - Site Assessment
Status Date: 08/25/2017
Case Worker: EF
RB Case Number: Not reported
Local Agency: ORANGE COUNTY LOP
File Location: Local Agency
Local Case Number: 17UT001
Potential Media Affect: Not reported
Potential Contaminants of Concern: Total Petroleum Hydrocarbons (TPH)
EPA Region: 9
Coordinate Source: Google Map Move
Cuf Case: NO
Quantity Released Gallons: Not reported
Begin Date: 08/01/1984
Leak Reported Date: 02/12/2016
How Discovered: Site Assessment/Site Investigation
How Discovered Description: Phase II Subsurface
Discharge Source: Tank
Discharge Cause: Unknown
Stop Method: Close and Remove Tank, Remove Contents

Map ID
Direction
Distance
Elevation

MAP FINDINGS

Site

Database(s)

EDR ID Number
EPA ID Number

HILTON COSTA MESA (Continued)

S121132534

Stop Description: Not reported
No Further Action Date: Not reported
CA Water Watershed Name: Santa Ana River - Lower Santa Ana River - East Coastal Plain (801.11)
Dwr Groundwater Subbasin Name: Coastal Plain Of Orange County (8-001)
Disadvantaged Community: Not reported
CA Enviroscreen 3 Score: 51-55%
CA Enviroscreen 4 Score: 45-50%
Military DOD Site: No
Facility Project Subtype: Not reported
RWQCB Region: SANTA ANA RWQCB (REGION 8)
Site History: Not reported

LUST:

Global Id: T10000010923
Contact Type: Local Agency Caseworker - Primary Caseworker
Contact Name: EUGENE FRANCISCO
Organization Name: ORANGE COUNTY LOP
Address: 1241 E. Dyer Road
City: SANTA ANA
Email: efrancisco@ochca.com
Phone Number: 7144336254

LUST:

Global Id: T10000010923
Action Type: ENFORCEMENT
Date: 08/25/2017
Action: Notice of Responsibility

Global Id: T10000010923
Action Type: ENFORCEMENT
Date: 08/25/2017
Action: Letter - Notice

Global Id: T10000010923
Action Type: ENFORCEMENT
Date: 06/21/2023
Action: Staff Letter

Global Id: T10000010923
Action Type: ENFORCEMENT
Date: 03/31/2023
Action: Staff Letter

Global Id: T10000010923
Action Type: Other
Date: 11/01/2012
Action: Leak Discovery

Global Id: T10000010923
Action Type: RESPONSE
Date: 02/02/2018
Action: Soil and Water Investigation Workplan - Regulator Responded

Global Id: T10000010923
Action Type: RESPONSE
Date: 07/07/2023
Action: Other Workplan - Regulator Responded

Map ID
Direction
Distance
Elevation

MAP FINDINGS

Site

Database(s)

EDR ID Number
EPA ID Number

HILTON COSTA MESA (Continued)

S121132534

Global Id: T10000010923
Action Type: RESPONSE
Date: 05/01/2023
Action: Other Workplan - Regulator Responded

Global Id: T10000010923
Action Type: RESPONSE
Date: 05/01/2023
Action: Other Workplan - Regulator Responded

Global Id: T10000010923
Action Type: ENFORCEMENT
Date: 07/24/2020
Action: Staff Letter

Global Id: T10000010923
Action Type: ENFORCEMENT
Date: 03/02/2021
Action: Notice to Comply

Global Id: T10000010923
Action Type: Other
Date: 02/12/2016
Action: Leak Reported

Global Id: T10000010923
Action Type: ENFORCEMENT
Date: 05/12/2023
Action: Staff Letter

Global Id: T10000010923
Action Type: ENFORCEMENT
Date: 05/11/2023
Action: File review

Global Id: T10000010923
Action Type: ENFORCEMENT
Date: 02/22/2018
Action: Staff Letter

Global Id: T10000010923
Action Type: ENFORCEMENT
Date: 08/16/2023
Action: Staff Letter

Global Id: T10000010923
Action Type: ENFORCEMENT
Date: 07/31/2023
Action: Staff Letter

Global Id: T10000010923
Action Type: ENFORCEMENT
Date: 04/04/2023
Action: Staff Letter

Global Id: T10000010923
Action Type: ENFORCEMENT

Map ID
Direction
Distance
Elevation

MAP FINDINGS

Site

Database(s)

EDR ID Number
EPA ID Number

HILTON COSTA MESA (Continued)

S121132534

Date: 10/19/2022
Action: Historic Files

Global Id: T10000010923
Action Type: ENFORCEMENT
Date: 07/11/2023
Action: File review

Global Id: T10000010923
Action Type: ENFORCEMENT
Date: 06/21/2023
Action: Staff Letter

Global Id: T10000010923
Action Type: Other
Date: 08/01/1984
Action: Leak Stopped

LUST:

Global Id: T10000010923
Status: Open - Case Begin Date
Status Date: 08/01/1984

Global Id: T10000010923
Status: Open - Site Assessment
Status Date: 08/25/2017

CORTESE:

Name: HILTON COSTA MESA
Address: 3050 BRISTOL STREET
City,State,Zip: COSTA MESA, CA 92626
Region: CORTESE
Envirostor Id: Not reported
Global ID: T10000010923
Site/Facility Type: LUST CLEANUP SITE
Cleanup Status: OPEN - SITE ASSESSMENT
Status Date: Not reported
Site Code: Not reported
Latitude: Not reported
Longitude: Not reported
Owner: Not reported
Enf Type: Not reported
Swat R: Not reported
Flag: active
Order No: Not reported
Waste Discharge System No: Not reported
Effective Date: Not reported
Region 2: Not reported
WID Id: Not reported
Solid Waste Id No: Not reported
Waste Management Uit Name: Not reported
File Name: Active Open

CERS:

Name: HILTON COSTA MESA

Map ID
Direction
Distance
Elevation

MAP FINDINGS

Site

Database(s)

EDR ID Number
EPA ID Number

HILTON COSTA MESA (Continued)

S121132534

Address: 3050 BRISTOL STREET
City,State,Zip: COSTA MESA, CA 92626
Site ID: 660100
CERS ID: T10000010923
CERS Description: Leaking Underground Storage Tank Cleanup Site

Affiliation:
Affiliation Type Desc: Local Agency Caseworker
Entity Name: EUGENE FRANCISCO - ORANGE COUNTY LOP
Entity Title: Not reported
Affiliation Address: 1241 E. Dyer Road
Affiliation City: SANTA ANA
Affiliation State: CA
Affiliation Country: Not reported
Affiliation Zip: Not reported
Affiliation Phone: 7144336254,

F46
SE
1/4-1/2
0.338 mi.
1785 ft.

SHELL (1818-1101)
3045 BRISTOL
COSTA MESA, CA 92626

Site 4 of 5 in cluster F

SWEEPS UST
CA FID UST
HIST CORTESE

S101609607
N/A

Relative:
Higher

Actual:
38 ft.

SWEEPS UST:
Name: SHELL (1818-1101)
Address: 3045 BRISTOL
City: COSTA MESA
Status: Active
Comp Number: 6396
Number: 9
Board Of Equalization: 44-000074
Referral Date: 09-30-92
Action Date: 09-15-92
Created Date: 02-29-88
Owner Tank Id: Not reported
SWRCB Tank Id: 30-000-006396-000001
Tank Status: A
Capacity: 550
Active Date: Not reported
Tank Use: PETROLEUM
STG: P
Content: Not reported
Number Of Tanks: 4

Name: SHELL (1818-1101)
Address: 3045 BRISTOL
City: COSTA MESA
Status: Active
Comp Number: 6396
Number: 9
Board Of Equalization: 44-000074
Referral Date: 09-30-92
Action Date: 09-15-92
Created Date: 02-29-88
Owner Tank Id: Not reported
SWRCB Tank Id: 30-000-006396-000009
Tank Status: A

Map ID
Direction
Distance
Elevation

MAP FINDINGS

Site

Database(s)

EDR ID Number
EPA ID Number

SHELL (1818-1101) (Continued)

S101609607

Capacity: 12000
Active Date: Not reported
Tank Use: M.V. FUEL
STG: P
Content: REG UNLEADED
Number Of Tanks: Not reported

Name: SHELL (1818-1101)
Address: 3045 BRISTOL
City: COSTA MESA
Status: Active
Comp Number: 6396
Number: 9
Board Of Equalization: 44-000074
Referral Date: 09-30-92
Action Date: 09-15-92
Created Date: 02-29-88
Owner Tank Id: Not reported
SWRCB Tank Id: 30-000-006396-000010
Tank Status: A
Capacity: 12000
Active Date: Not reported
Tank Use: M.V. FUEL
STG: P
Content: LEADED
Number Of Tanks: Not reported

Name: SHELL (1818-1101)
Address: 3045 BRISTOL
City: COSTA MESA
Status: Active
Comp Number: 6396
Number: 9
Board Of Equalization: 44-000074
Referral Date: 09-30-92
Action Date: 09-15-92
Created Date: 02-29-88
Owner Tank Id: Not reported
SWRCB Tank Id: 30-000-006396-000011
Tank Status: A
Capacity: 12000
Active Date: Not reported
Tank Use: M.V. FUEL
STG: P
Content: DIESEL
Number Of Tanks: Not reported

Name: SHELL (1818-1101)
Address: 3045 BRISTOL
City: COSTA MESA
Status: Not reported
Comp Number: 6396
Number: Not reported
Board Of Equalization: 44-000074
Referral Date: Not reported
Action Date: Not reported
Created Date: Not reported

Map ID
Direction
Distance
Elevation

MAP FINDINGS

Site

Database(s)

EDR ID Number
EPA ID Number

SHELL (1818-1101) (Continued)

S101609607

Owner Tank Id: Not reported
SWRCB Tank Id: 30-000-006396-000002
Tank Status: Not reported
Capacity: 8000
Active Date: Not reported
Tank Use: UNKNOWN
STG: PRODUCT
Content: Not reported
Number Of Tanks: 4

Name: SHELL (1818-1101)
Address: 3045 BRISTOL
City: COSTA MESA
Status: Not reported
Comp Number: 6396
Number: Not reported
Board Of Equalization: 44-000074
Referral Date: Not reported
Action Date: Not reported
Created Date: Not reported
Owner Tank Id: Not reported
SWRCB Tank Id: 30-000-006396-000003
Tank Status: Not reported
Capacity: 5000
Active Date: Not reported
Tank Use: UNKNOWN
STG: PRODUCT
Content: Not reported
Number Of Tanks: Not reported

Name: SHELL (1818-1101)
Address: 3045 BRISTOL
City: COSTA MESA
Status: Not reported
Comp Number: 6396
Number: Not reported
Board Of Equalization: 44-000074
Referral Date: Not reported
Action Date: Not reported
Created Date: Not reported
Owner Tank Id: Not reported
SWRCB Tank Id: 30-000-006396-000004
Tank Status: Not reported
Capacity: 5000
Active Date: Not reported
Tank Use: UNKNOWN
STG: PRODUCT
Content: Not reported
Number Of Tanks: Not reported

Name: SHELL (1818-1101)
Address: 3045 BRISTOL
City: COSTA MESA
Status: Not reported
Comp Number: 6396
Number: Not reported
Board Of Equalization: 44-000074

Map ID
Direction
Distance
Elevation

MAP FINDINGS

Site

Database(s)

EDR ID Number
EPA ID Number

SHELL (1818-1101) (Continued)

S101609607

Referral Date: Not reported
Action Date: Not reported
Created Date: Not reported
Owner Tank Id: Not reported
SWRCB Tank Id: 30-000-006396-000005
Tank Status: Not reported
Capacity: 8000
Active Date: Not reported
Tank Use: UNKNOWN
STG: PRODUCT
Content: Not reported
Number Of Tanks: Not reported

CA FID UST:

Facility ID: 30001024
Regulated By: UTNKA
Regulated ID: Not reported
Cortese Code: Not reported
SIC Code: Not reported
Facility Phone: 8004474355
Mail To: Not reported
Mailing Address: P O BOX
Mailing Address 2: Not reported
Mailing City,St,Zip: COSTA MESA 92626
Contact: Not reported
Contact Phone: Not reported
DUNS Number: Not reported
NPDES Number: Not reported
EPA ID: Not reported
Comments: Not reported
Status: Active

HIST CORTESE:

edr_fname: SHELL SERVICE STATION
edr_fadd1: 3045
City,State,Zip: COSTA MESA, CA 92627
Region: CORTESE
Facility County Code: 30
Reg By: LTNKA
Reg Id: 083001510T

**F47
SE
1/4-1/2
0.338 mi.
1785 ft.**

**SHELL OIL
3045 BRISTOL
COSTA MESA, CA 92627

Site 5 of 5 in cluster F**

**LUST
Cortese
Notify 65
CERS

S100230416
N/A**

**Relative:
Higher

Actual:
38 ft.**

LUST:

Name: SHELL OIL
Address: 3045 BRISTOL
City,State,Zip: COSTA MESA, CA 92627
Lead Agency: ORANGE COUNTY LOP
Case Type: LUST Cleanup Site
Geo Track: http://geotracker.waterboards.ca.gov/profile_report.asp?global_id=T0605901151
Global Id: T0605901151
Latitude: 33.6820635
Longitude: -117.8857771

Map ID
Direction
Distance
Elevation

MAP FINDINGS

Site

Database(s)

EDR ID Number
EPA ID Number

SHELL OIL (Continued)

S100230416

Status: Completed - Case Closed
Status Date: 05/20/2004
Case Worker: Not reported
RB Case Number: 083001510T
Local Agency: Not reported
File Location: Local Agency Warehouse
Local Case Number: 90UT120
Potential Media Affect: Other Groundwater (uses other than drinking water)
Potential Contaminants of Concern: Gasoline
EPA Region: 9
Coordinate Source: * Historical Geocode - Exact Address Match
Cuf Case: YES
Quantity Released Gallons: 0
Begin Date: 04/25/1990
Leak Reported Date: 05/03/1990
How Discovered: * SA
How Discovered Description: Not reported
Discharge Source: Tank
Discharge Cause: Not reported
Stop Method: Close and Replace Tank
Stop Description: Not reported
No Further Action Date: 05/20/2004
CA Water Watershed Name: Santa Ana River - Lower Santa Ana River - East Coastal Plain (801.11)
Dwr Groundwater Subbasin Name: Coastal Plain Of Orange County (8-001)
Disadvantaged Community: Not reported
CA Enviroscreen 3 Score: 46-50%
CA Enviroscreen 4 Score: 45-50%
Military DOD Site: No
Facility Project Subtype: Not reported
RWQCB Region: SANTA ANA RWQCB (REGION 8)
Site History: Not reported

LUST:

Global Id: T0605901151
Contact Type: Regional Board Caseworker
Contact Name: MAILE SEEGER GEE
Organization Name: SANTA ANA RWQCB (REGION 8)
Address: 3737 MAIN STREET, SUITE 500
City: RIVERSIDE
Email: maile.gee@waterboards.ca.gov
Phone Number: 9517824379

LUST:

Global Id: T0605901151
Action Type: ENFORCEMENT
Date: 09/15/2004
Action: Closure/No Further Action Letter

Global Id: T0605901151
Action Type: REMEDIATION
Date: 07/09/1991
Action: Excavation

Global Id: T0605901151
Action Type: REMEDIATION
Date: 06/01/2000
Action: Excavation

Map ID
Direction
Distance
Elevation

MAP FINDINGS

Site

Database(s)

EDR ID Number
EPA ID Number

SHELL OIL (Continued)

S100230416

Global Id: T0605901151
Action Type: ENFORCEMENT
Date: 05/09/1990
Action: Notice of Responsibility

Global Id: T0605901151
Action Type: ENFORCEMENT
Date: 04/16/2003
Action: Staff Letter

Global Id: T0605901151
Action Type: ENFORCEMENT
Date: 08/18/2003
Action: Staff Letter

Global Id: T0605901151
Action Type: Other
Date: 04/25/1990
Action: Leak Discovery

Global Id: T0605901151
Action Type: Other
Date: 05/03/1990
Action: Leak Reported

LUST:

Global Id: T0605901151
Status: Open - Case Begin Date
Status Date: 04/25/1990

Global Id: T0605901151
Status: Open - Verification Monitoring
Status Date: 08/01/2002

Global Id: T0605901151
Status: Completed - Case Closed
Status Date: 05/20/2004

LUST REG 8:

Name: SHELL OIL
Address: 3045 BRISTOL
City: COSTA MESA
Region: 8
County: Orange
Regional Board: Santa Ana Region
Facility Status: Case Closed
Case Number: 083001510T
Local Case Num: 90UT120
Case Type: Other ground water affected
Substance: Gasoline
Qty Leaked: 0
Abate Method: Not reported
Cross Street: Not reported
Enf Type: CLOS
Funding: Not reported

Map ID
Direction
Distance
Elevation

MAP FINDINGS

Site

Database(s)

EDR ID Number
EPA ID Number

SHELL OIL (Continued)

S100230416

How Discovered:	SA
How Stopped:	New Tank
Leak Cause:	Unknown
Leak Source:	Tank
Global ID:	T0605901151
How Stopped Date:	9/9/9999
Enter Date:	Not reported
Date Confirmation of Leak Began:	Not reported
Date Preliminary Assessment Began:	Not reported
Discover Date:	4/25/1990
Enforcement Date:	Not reported
Close Date:	5/20/2004
Date Prelim Assessment Workplan Submitted:	Not reported
Date Pollution Characterization Began:	Not reported
Date Remediation Plan Submitted:	Not reported
Date Remedial Action Underway:	Not reported
Date Post Remedial Action Monitoring:	8/1/2002
Enter Date:	Not reported
GW Qualifies:	=
Soil Qualifies:	=
Operator:	Not reported
Facility Contact:	Not reported
Interim:	Not reported
Oversite Program:	LUST
Latitude:	33.6820635
Longitude:	-117.8857771
MTBE Date:	1/9/2002
Max MTBE GW:	51
MTBE Concentration:	0
Max MTBE Soil:	6.9
MTBE Fuel:	1
MTBE Tested:	MTBE Detected. Site tested for MTBE & MTBE detected
MTBE Class:	*
Staff:	CAB
Staff Initials:	AR
Lead Agency:	Local Agency
Local Agency:	30000L
Hydr Basin #:	Not reported
Beneficial:	MUN
Priority:	Not reported
Cleanup Fund Id:	Not reported
Work Suspended:	Not reported
Summary:	Not reported

ORANGE CO. LUST:

Name:	SHELL OIL
Address:	3045 BRISTOL ST
City,State,Zip:	COSTA MESA, CA 92626-3035
Region:	ORANGE
Facility Id:	90UT120
Current Status:	Closed
Type of Closure:	Closure certification issued
Released Substance:	Not reported
Date Closed:	09/15/2004
File Location:	Warehouse

Map ID
Direction
Distance
Elevation

MAP FINDINGS

Site

Database(s)

EDR ID Number
EPA ID Number

SHELL OIL (Continued)

S100230416

CORTESE:

Name: SHELL OIL
Address: 3045 BRISTOL
City,State,Zip: COSTA MESA, CA 92627
Region: CORTESE
Envirostor Id: Not reported
Global ID: T0605901151
Site/Facility Type: LUST CLEANUP SITE
Cleanup Status: COMPLETED - CASE CLOSED
Status Date: Not reported
Site Code: Not reported
Latitude: Not reported
Longitude: Not reported
Owner: Not reported
Enf Type: Not reported
Swat R: Not reported
Flag: active
Order No: Not reported
Waste Discharge System No: Not reported
Effective Date: Not reported
Region 2: Not reported
WID Id: Not reported
Solid Waste Id No: Not reported
Waste Management Uit Name: Not reported
File Name: Active Open

NOTIFY 65:

Name: SHELL SERVICE STATION
Address: 3045 BRISTOL
City,State,Zip: COSTA MESA, CA 90220
Date Reported: Not reported
Staff Initials: Not reported
Board File Number: Not reported
Facility Type: Not reported
Discharge Date: Not reported
Issue Date: Not reported
Incident Description: Not reported
Global ID: Not reported
Status: Not reported

CERS:

Name: SHELL OIL
Address: 3045 BRISTOL
City,State,Zip: COSTA MESA, CA 92627
Site ID: 685091
CERS ID: T0605901151
CERS Description: Leaking Underground Storage Tank Cleanup Site

Affiliation:

Affiliation Type Desc: Regional Board Caseworker
Entity Name: MAILE SEEGER GEE - SANTA ANA RWQCB (REGION 8)
Entity Title: Not reported
Affiliation Address: 3737 MAIN STREET, SUITE 500
Affiliation City: RIVERSIDE
Affiliation State: CA
Affiliation Country: Not reported

Map ID
Direction
Distance
Elevation

MAP FINDINGS

Site

Database(s)

EDR ID Number
EPA ID Number

SHELL OIL (Continued)

S100230416

Affiliation Zip: Not reported
Affiliation Phone: 9517824379,

48
SE
1/4-1/2
0.341 mi.
1801 ft.

V & M CLEANERS
3033 BRISTOL ST
COSTA MESA, CA 92626

CPS-SLIC
Orange Co. Industrial Site
DRYCLEANERS
EMI

S105030767
N/A

Relative:
Higher

Actual:
39 ft.

CPS-SLIC:
Name: COSTA MESA VILLAGE CLEANERS
Address: 3033 BRISTOL ST
City,State,Zip: COSTA MESA, CA 92626-
Region: STATE
Facility Status: Completed - Case Closed
Status Date: 09/03/2015
Global Id: T10000017685
Lead Agency: ORANGE COUNTY LOP
Lead Agency Case Number: 14IC001
Latitude: 33.6816144
Longitude: -117.8867306
Case Type: Cleanup Program Site
Case Worker: Not reported
Local Agency: ORANGE COUNTY LOP
RB Case Number: Not reported
File Location: All Files are on GeoTracker or in the Local Agency Warehouse
Potential Media Affected: Not reported
Potential Contaminants of Concern: Not reported
EPA Region: 9
Coordinate Source: Not reported
Cuf Case: NO
Quantity Released Gallons: Not reported
Begin Date: 09/03/2015
Leak Reported Date: Not reported
How Discovered: Not reported
How Discovered Description: Not reported
Discharge Source: Not reported
Discharge Cause: Not reported
Stop Method: Not reported
Stop Description: Not reported
No Further Action Date: 09/03/2015
CA Water Watershed Name: Not reported
Dwr Groundwater Subbasin Name: Not reported
Disadvantaged Community: Not reported
CA Enviroscreen 3 Score: Not reported
CA Enviroscreen 4 Score: Not reported
Military DOD Site: No
Facility Project Subtype: Not reported
RWQCB Region: Not reported
Site History: Please refer to recent Site Documents or Monitoring Reports for site history. Orange County is not responsible for the accuracy of any professional interpretations provided in reports submitted by consultants for the responsible party.

[Click here to access the California GeoTracker records for this facility:](#)

Map ID
Direction
Distance
Elevation

MAP FINDINGS

Site

Database(s)

EDR ID Number
EPA ID Number

V & M CLEANERS (Continued)

S105030767

Orange Co. Industrial Site:

Name: COSTA MESA VILLAGE CLEANERS
Address: 3033 BRISTOL ST
City,State,Zip: COSTA MESA, CA 92626
Case ID: 14IC001
Record ID: RO0003611
Current Status: CLOSED
Closure Type: Closure certification issued
Released Chemical: DATA NOT ENTERED, SEE FILE
Closed Date: 9/3/2015
File Location: Not reported

DRYCLEANERS:

Name: V & M CLEANERS
Address: 3033 BRISTOL ST
City,State,Zip: COSTA MESA, CA 926260000
EPA Id: CAL000189919
NAICS Code: 81232
NAICS Description: Drycleaning and Laundry Services (except Coin-Operated)
SIC Code: 7211
SIC Description: Power Laundries, Family and Commercial
Create Date: 03/03/1999
Facility Active: No
Inactive Date: 06/30/2004
Facility Addr2: Not reported
Owner Name: EUN CHO
Owner Address: 3033 BRISTOL ST #I-1
Owner Address 2: Not reported
Owner Telephone: 0
Contact Name: EUN CHO
Contact Address: 3033 BRISTOL ST #I-1
Contact Address 2: Not reported
Contact Telephone: 7149798241
Contact Fax: Not reported
Mailing Name: Not reported
Mailing Address 1: 3033 BRISTOL ST #I-1
Mailing Address 2: Not reported
Mailing City: COSTA MESA
Mailing State: CA
Mailing Zip: 926260000
Owner Fax: Not reported
Region Code: 4
Latitude: 33.681719
Longitude: -117.885754

Name: AVALON CLEANERS
Address: 3033 BRISTOL ST STE I1
City,State,Zip: COSTA MESA, CA 926263073
EPA Id: CAL000292980
NAICS Code: 81232
NAICS Description: Drycleaning and Laundry Services (except Coin-Operated)
SIC Code: 7211
SIC Description: Power Laundries, Family and Commercial
Create Date: 04/08/2005
Facility Active: No
Inactive Date: 06/30/2007

Map ID
Direction
Distance
Elevation

MAP FINDINGS

Site

Database(s)

EDR ID Number
EPA ID Number

V & M CLEANERS (Continued)

S105030767

Facility Addr2: Not reported
Owner Name: JULIA YOON
Owner Address: 3033 S BRISTOL ST STE I-1
Owner Address 2: Not reported
Owner Telephone: 7149798241
Contact Name: JULIA YOON
Contact Address: 3033 S BRISTOL ST STE I-1
Contact Address 2: Not reported
Contact Telephone: 7149798241
Contact Fax: 7149795203
Mailing Name: Not reported
Mailing Address 1: 3033 S BRISTOL ST STE I-1
Mailing Address 2: Not reported
Mailing City: COSTA MESA
Mailing State: CA
Mailing Zip: 92626
Owner Fax: Not reported
Region Code: 4
Latitude: 33.681824
Longitude: -117.885741

EMI:

Name: VILLAGE CLEANERS, SIRAJ QADRI
Address: 3033 BRISTOL ST
City,State,Zip: COSTA MESA, CA 926260000
Year: 1987
County Code: 30
Air Basin: SC
Facility ID: 10523
Air District Name: SC
SIC Code: 7216
Air District Name: SOUTH COAST AQMD
Community Health Air Pollution Info System: Not reported
Consolidated Emission Reporting Rule: Not reported
Total Organic Hydrocarbon Gases Tons/Yr: 1
Reactive Organic Gases Tons/Yr: 0
Carbon Monoxide Emissions Tons/Yr: 0
NOX - Oxides of Nitrogen Tons/Yr: 0
SOX - Oxides of Sulphur Tons/Yr: 0
Particulate Matter Tons/Yr: 0
Part. Matter 10 Micrometers and Smllr Tons/Yr:0

49
South
1/4-1/2
0.347 mi.
1834 ft.

COSTA MESA FIRE DEPT
800 BAKER
COSTA MESA, CA 92626

LUST **S101631291**
CA FID UST **N/A**
Cortese
CERS

Relative:
Higher
Actual:
38 ft.

LUST:
Name: COSTA MESA FIRE DEPT
Address: 800 BAKER
City,State,Zip: COSTA MESA, CA 92626
Lead Agency: ORANGE COUNTY LOP
Case Type: LUST Cleanup Site
Geo Track: http://geotracker.waterboards.ca.gov/profile_report.asp?global_id=T0605900480
Global Id: T0605900480
Latitude: 33.680689

Map ID
Direction
Distance
Elevation

MAP FINDINGS

Site

Database(s)

EDR ID Number
EPA ID Number

COSTA MESA FIRE DEPT (Continued)

S101631291

Longitude: -117.889858
Status: Completed - Case Closed
Status Date: 08/07/1987
Case Worker: Not reported
RB Case Number: 083000596T
Local Agency: Not reported
File Location: Local Agency
Local Case Number: 87UT133
Potential Media Affect: Under Investigation
Potential Contaminants of Concern: Diesel
EPA Region: 9
Coordinate Source: Google Geocode
Cuf Case: NO
Quantity Released Gallons: 0
Begin Date: 08/07/1987
Leak Reported Date: 01/01/1965
How Discovered: Tank Closure
How Discovered Description: Not reported
Discharge Source: Not reported
Discharge Cause: Not reported
Stop Method: Close and Remove Tank
Stop Description: Not reported
No Further Action Date: 08/07/1987
CA Water Watershed Name: Santa Ana River - Lower Santa Ana River - East Coastal Plain (801.11)
Dwr Groundwater Subbasin Name: Coastal Plain Of Orange County (8-001)
Disadvantaged Community: Not reported
CA Enviroscreen 3 Score: 46-50%
CA Enviroscreen 4 Score: 45-50%
Military DOD Site: No
Facility Project Subtype: Not reported
RWQCB Region: SANTA ANA RWQCB (REGION 8)
Site History: Not reported

LUST:

Global Id: T0605900480
Contact Type: Regional Board Caseworker
Contact Name: MAILE SEEGER GEE
Organization Name: SANTA ANA RWQCB (REGION 8)
Address: 3737 MAIN STREET, SUITE 500
City: RIVERSIDE
Email: maile.gee@waterboards.ca.gov
Phone Number: 9517824379

LUST:

Global Id: T0605900480
Status: Completed - Case Closed
Status Date: 08/07/1987

Global Id: T0605900480
Status: Open - Case Begin Date
Status Date: 08/07/1987

LUST REG 8:

Name: COSTA MESA FIRE DEPT
Address: 800 BAKER
City: COSTA MESA

Map ID
Direction
Distance
Elevation

MAP FINDINGS

Site

Database(s)

EDR ID Number
EPA ID Number

COSTA MESA FIRE DEPT (Continued)

S101631291

Region:	8
County:	Orange
Regional Board:	Santa Ana Region
Facility Status:	Case Closed
Case Number:	083000596T
Local Case Num:	87UT133
Case Type:	Undefined
Substance:	Diesel
Qty Leaked:	0
Abate Method:	Not reported
Cross Street:	Not reported
Enf Type:	Not reported
Funding:	Not reported
How Discovered:	Tank Closure
How Stopped:	Close Tank
Leak Cause:	Unknown
Leak Source:	Unknown
Global ID:	T0605900480
How Stopped Date:	9/9/9999
Enter Date:	Not reported
Date Confirmation of Leak Began:	Not reported
Date Preliminary Assessment Began:	Not reported
Discover Date:	1/1/1965
Enforcement Date:	Not reported
Close Date:	8/7/1987
Date Prelim Assessment Workplan Submitted:	Not reported
Date Pollution Characterization Began:	Not reported
Date Remediation Plan Submitted:	Not reported
Date Remedial Action Underway:	Not reported
Date Post Remedial Action Monitoring:	Not reported
Enter Date:	Not reported
GW Qualifies:	Not reported
Soil Qualifies:	Not reported
Operator:	Not reported
Facility Contact:	Not reported
Interim:	Not reported
Oversite Program:	LUST
Latitude:	33.6802436
Longitude:	-117.881414
MTBE Date:	Not reported
Max MTBE GW:	Not reported
MTBE Concentration:	0
Max MTBE Soil:	Not reported
MTBE Fuel:	0
MTBE Tested:	Not Required to be Tested.
MTBE Class:	*
Staff:	VJJ
Staff Initials:	AR
Lead Agency:	Local Agency
Local Agency:	30000L
Hydr Basin #:	Not reported
Beneficial:	MUN
Priority:	Not reported
Cleanup Fund Id:	Not reported
Work Suspended:	Not reported
Summary:	Not reported

Map ID
Direction
Distance
Elevation

MAP FINDINGS

Site

Database(s)

EDR ID Number
EPA ID Number

COSTA MESA FIRE DEPT (Continued)

S101631291

ORANGE CO. LUST:

Name: COSTA MESA FIRE DEPT
Address: 800 BAKER ST
City,State,Zip: COSTA MESA, CA 92626-4301
Region: ORANGE
Facility Id: 87UT133
Current Status: Closed
Type of Closure: Closure certification issued
Released Substance: Not reported
Date Closed: 08/07/1987
File Location: Local Agency

CA FID UST:

Facility ID: 30000685
Regulated By: UTNKA
Regulated ID: Not reported
Cortese Code: Not reported
SIC Code: Not reported
Facility Phone: 7146427952
Mail To: Not reported
Mailing Address: 77 FAIR DRIVE P O BOX
Mailing Address 2: Not reported
Mailing City,St,Zip: COSTA MESA 92626
Contact: Not reported
Contact Phone: Not reported
DUNS Number: Not reported
NPDES Number: Not reported
EPA ID: Not reported
Comments: Not reported
Status: Active

CORTESE:

Name: COSTA MESA FIRE DEPT
Address: 800 BAKER
City,State,Zip: COSTA MESA, CA 92626
Region: CORTESE
Envirostor Id: Not reported
Global ID: T0605900480
Site/Facility Type: LUST CLEANUP SITE
Cleanup Status: COMPLETED - CASE CLOSED
Status Date: Not reported
Site Code: Not reported
Latitude: Not reported
Longitude: Not reported
Owner: Not reported
Enf Type: Not reported
Swat R: Not reported
Flag: active
Order No: Not reported
Waste Discharge System No: Not reported
Effective Date: Not reported
Region 2: Not reported
WID Id: Not reported
Solid Waste Id No: Not reported
Waste Management Uit Name: Not reported
File Name: Active Open

Map ID
Direction
Distance
Elevation

MAP FINDINGS

Site

Database(s)

EDR ID Number
EPA ID Number

COSTA MESA FIRE DEPT (Continued)

S101631291

CERS:

Name: COSTA MESA FIRE DEPT
Address: 800 BAKER
City,State,Zip: COSTA MESA, CA 92626
Site ID: 648138
CERS ID: T0605900480
CERS Description: Leaking Underground Storage Tank Cleanup Site

G50
SE
1/4-1/2
0.367 mi.
1938 ft.
Site 1 of 3 in cluster G

LUST S106170908
N/A

Relative:
Higher
Actual:
38 ft.

LUST REG 8:

Name: CHEVRON #9-1660
Address: 3048 BRISTOL STREET
City: COSTA MESA
Region: 8
County: Orange
Regional Board: Santa Ana Region
Facility Status: Preliminary site assessment underway
Case Number: Not reported
Local Case Num: 04UT001
Case Type: Other ground water affected
Substance: Gasoline
Qty Leaked: 0
Abate Method: Not reported
Cross Street: Not reported
Enf Type: SEL
Funding: Not reported
How Discovered: PS
How Stopped: Other Means
Leak Cause: Unknown
Leak Source: Unknown
Global ID: T0605933179
How Stopped Date: 9/9/9999
Enter Date: Not reported
Date Confirmation of Leak Began: Not reported
Date Preliminary Assessment Began: 12/9/2003
Discover Date: 12/9/2003
Enforcement Date: Not reported
Close Date: Not reported
Date Prelim Assessment Workplan Submitted: Not reported
Date Pollution Characterization Began: Not reported
Date Remediation Plan Submitted: Not reported
Date Remedial Action Underway: Not reported
Date Post Remedial Action Monitoring: Not reported
Enter Date: Not reported
GW Qualifies: =
Soil Qualifies: =
Operator: Not reported
Facility Contact: Not reported
Interim: Not reported
Oversite Program: LUST
Latitude: 0
Longitude: 0

Map ID
Direction
Distance
Elevation

MAP FINDINGS

Site

Database(s)

EDR ID Number
EPA ID Number

CHEVRON #9-1660 (Continued)

S106170908

MTBE Date: 9/22/2004
Max MTBE GW: 210
MTBE Concentration: 0
Max MTBE Soil: 77
MTBE Fuel: 1
MTBE Tested: MTBE Detected. Site tested for MTBE & MTBE detected
MTBE Class: *
Staff: TME
Staff Initials: AR
Lead Agency: Local Agency
Local Agency: 30000L
Hydr Basin #: Not reported
Beneficial: MUN
Priority: Not reported
Cleanup Fund Id: Not reported
Work Suspended: Not reported
Summary: Not reported

**G51
SE
1/4-1/2
0.367 mi.
1938 ft.**

**CHEVRON #9-1660
3048 BRISTOL ST
COSTA MESA, CA 92626**

**LUST
CA FID UST
HIST CORTESE**

**S101609512
N/A**

Site 2 of 3 in cluster G

**Relative:
Higher**

ORANGE CO. LUST:

**Actual:
38 ft.**

Name: CHEVRON #9-1660
Address: 3048 BRISTOL ST
City,State,Zip: COSTA MESA, CA 92626-3036
Region: ORANGE
Facility Id: 04UT001
Current Status: Closed
Type of Closure: Closure certification issued
Released Substance: Not reported
Date Closed: 08/29/2006
File Location: Local Agency

CA FID UST:

Facility ID: 30010149
Regulated By: UTNKA
Regulated ID: Not reported
Cortese Code: Not reported
SIC Code: Not reported
Facility Phone: 7145454257
Mail To: Not reported
Mailing Address: P O BOX 2833 1300 S
Mailing Address 2: Not reported
Mailing City,St,Zip: COSTA MESA 92626
Contact: Not reported
Contact Phone: Not reported
DUNS Number: Not reported
NPDES Number: Not reported
EPA ID: Not reported
Comments: Not reported
Status: Active

HIST CORTESE:

edr_fname: CHEVRON #9-1660

Map ID
Direction
Distance
Elevation

MAP FINDINGS

Site

Database(s)

EDR ID Number
EPA ID Number

CHEVRON #9-1660 (Continued)

S101609512

edr_fadd1: 3048
City,State,Zip: COSTA MESA, CA 92626
Region: CORTESE
Facility County Code: 30
Reg By: LTNKA
Reg Id: 083002751T

G52
SE
1/4-1/2
0.367 mi.
1938 ft.

CHEVRON STATION NO 91660
3048 BRISTOL ST
COSTA MESA, CA 92626
Site 3 of 3 in cluster G

RCRA-SQG
LUST
FINDS
ECHO
Cortese
HIST CORTESE
CERS

1000595129
CAD983590225

Relative:
Higher

Actual:
38 ft.

RCRA Listings:

Date Form Received by Agency:	20020617
Handler Name:	Chevron Station No 91660
Handler Address:	3048 BRISTOL ST
Handler City,State,Zip:	COSTA MESA, CA 92626-3036
EPA ID:	CAD983590225
Contact Name:	KATHY NORRIS
Contact Address:	P O BOX 6004
Contact City,State,Zip:	SAN RAMON, CA 94583
Contact Telephone:	925-842-5931
Contact Fax:	Not reported
Contact Email:	Not reported
Contact Title:	Not reported
EPA Region:	09
Land Type:	Private
Federal Waste Generator Description:	Small Quantity Generator
Non-Notifier:	Not reported
Biennial Report Cycle:	Not reported
Accessibility:	Not reported
Active Site Indicator:	Handler Activities
State District Owner:	Not reported
State District:	Not reported
Mailing Address:	P O BOX 6004
Mailing City,State,Zip:	SAN RAMON, CA 94583
Owner Name:	Chevron Products Co
Owner Type:	Private
Operator Name:	Not Required
Operator Type:	Private
Short-Term Generator Activity:	No
Importer Activity:	No
Mixed Waste Generator:	No
Transporter Activity:	No
Transfer Facility Activity:	No
Recycler Activity with Storage:	No
Small Quantity On-Site Burner Exemption:	No
Smelting Melting and Refining Furnace Exemption:	No
Underground Injection Control:	No
Off-Site Waste Receipt:	No
Universal Waste Indicator:	No
Universal Waste Destination Facility:	No
Federal Universal Waste:	No
Active Site State-Reg Handler:	---
Federal Facility Indicator:	Not reported

Map ID
Direction
Distance
Elevation

MAP FINDINGS

Site

Database(s)

EDR ID Number
EPA ID Number

CHEVRON STATION NO 91660 (Continued)

1000595129

Hazardous Secondary Material Indicator:	NN
Sub-Part K Indicator:	Not reported
2018 GPRA Permit Baseline:	Not on the Baseline
2018 GPRA Renewals Baseline:	Not on the Baseline
202 GPRA Corrective Action Baseline:	No
Subject to Corrective Action Universe:	No
Non-TSDFs Where RCRA CA has Been Imposed Universe:	No
Corrective Action Priority Ranking:	No NCAPS ranking
Environmental Control Indicator:	No
Institutional Control Indicator:	No
Human Exposure Controls Indicator:	N/A
Groundwater Controls Indicator:	N/A
Significant Non-Complier Universe:	No
Unaddressed Significant Non-Complier Universe:	No
Addressed Significant Non-Complier Universe:	No
Significant Non-Complier With a Compliance Schedule Universe:	No
Financial Assurance Required:	Not reported
Handler Date of Last Change:	20021007
Recognized Trader-Importer:	No
Recognized Trader-Exporter:	No
Importer of Spent Lead Acid Batteries:	No
Exporter of Spent Lead Acid Batteries:	No
Recycler Activity Without Storage:	Not reported
Manifest Broker:	Not reported
Sub-Part P Indicator:	No

Hazardous Waste Summary:

Waste Code:	D001
Waste Description:	Ignitable Waste
Waste Code:	D018
Waste Description:	Benzene

Handler - Owner Operator:

Owner/Operator Indicator:	Owner
Owner/Operator Name:	CHEVRON PRODUCTS CO
Legal Status:	Private
Date Became Current:	Not reported
Date Ended Current:	Not reported
Owner/Operator Address:	P O BOX 6004
Owner/Operator City,State,Zip:	SAN RAMON, CA 94583
Owner/Operator Telephone:	925-842-5931
Owner/Operator Telephone Ext:	Not reported
Owner/Operator Fax:	Not reported
Owner/Operator Email:	Not reported
Owner/Operator Indicator:	Operator
Owner/Operator Name:	NOT REQUIRED
Legal Status:	Private
Date Became Current:	Not reported
Date Ended Current:	Not reported
Owner/Operator Address:	NOT REQUIRED
Owner/Operator City,State,Zip:	NOT REQUIRED, ME 99999
Owner/Operator Telephone:	415-555-1212
Owner/Operator Telephone Ext:	Not reported

Map ID
Direction
Distance
Elevation

MAP FINDINGS

Site

Database(s)

EDR ID Number
EPA ID Number

CHEVRON STATION NO 91660 (Continued)

1000595129

Owner/Operator Fax: Not reported
Owner/Operator Email: Not reported

Historic Generators:

Receive Date: 20020617
Handler Name: CHEVRON STATION NO 91660
Federal Waste Generator Description: Small Quantity Generator
State District Owner: Not reported
Large Quantity Handler of Universal Waste: No
Recognized Trader Importer: No
Recognized Trader Exporter: No
Spent Lead Acid Battery Importer: No
Spent Lead Acid Battery Exporter: No
Current Record: Yes
Non Storage Recycler Activity: Not reported
Electronic Manifest Broker: Not reported

List of NAICS Codes and Descriptions:

NAICS Codes: No NAICS Codes Found

Facility Has Received Notices of Violations:

Violations: No Violations Found

Evaluation Action Summary:

Evaluations: No Evaluations Found

LUST:

Name: CHEVRON # 9-1660
Address: 3048 BRISTOL
City,State,Zip: COSTA MESA, CA 92626
Lead Agency: ORANGE COUNTY LOP
Case Type: LUST Cleanup Site
Geo Track: http://geotracker.waterboards.ca.gov/profile_report.asp?global_id=T0605901898
Global Id: T0605901898
Latitude: 33.682047
Longitude: -117.885201
Status: Completed - Case Closed
Status Date: 10/17/1997
Case Worker: Not reported
RB Case Number: 083002751T
Local Agency: Not reported
File Location: Local Agency
Local Case Number: 95UT051
Potential Media Affect: Other Groundwater (uses other than drinking water)
Potential Contaminants of Concern: Gasoline
EPA Region: 9
Coordinate Source: Google Geocode
Cuf Case: YES
Quantity Released Gallons: 0
Begin Date: 08/07/1995
Leak Reported Date: 08/07/1995
How Discovered: Tank Closure
How Discovered Description: Not reported
Discharge Source: Not reported

Map ID
Direction
Distance
Elevation

MAP FINDINGS

Site

Database(s)

EDR ID Number
EPA ID Number

CHEVRON STATION NO 91660 (Continued)

1000595129

Discharge Cause: Not reported
Stop Method: Close and Remove Tank
Stop Description: Not reported
No Further Action Date: 10/17/1997
CA Water Watershed Name: Santa Ana River - Lower Santa Ana River - East Coastal Plain (801.11)
Dwr Groundwater Subbasin Name: Coastal Plain Of Orange County (8-001)
Disadvantaged Community: Not reported
CA Enviroscreen 3 Score: 46-50%
CA Enviroscreen 4 Score: 45-50%
Military DOD Site: No
Facility Project Subtype: Not reported
RWQCB Region: SANTA ANA RWQCB (REGION 8)
Site History: Not reported

LUST:

Global Id: T0605901898
Action Type: Other
Date: 08/07/1995
Action: Leak Discovery

Global Id: T0605901898
Action Type: Other
Date: 08/07/1995
Action: Leak Reported

Global Id: T0605901898
Action Type: ENFORCEMENT
Date: 09/29/1997
Action: LOP Case Closure Summary to RB

LUST:

Global Id: T0605901898
Status: Open - Case Begin Date
Status Date: 08/07/1995

Global Id: T0605901898
Status: Completed - Case Closed
Status Date: 10/17/1997

Name: CHEVRON #9-1660
Address: 3048 BRISTOL
City,State,Zip: COSTA MESA, CA 92626
Lead Agency: ORANGE COUNTY LOP
Case Type: LUST Cleanup Site
Geo Track: http://geotracker.waterboards.ca.gov/profile_report.asp?global_id=T0605933179
Global Id: T0605933179
Latitude: 33.682038
Longitude: -117.885197
Status: Completed - Case Closed
Status Date: 08/29/2006
Case Worker: Not reported
RB Case Number: Not reported
Local Agency: Not reported
File Location: Local Agency
Local Case Number: 04UT001
Potential Media Affect: Other Groundwater (uses other than drinking water)

Map ID
Direction
Distance
Elevation

MAP FINDINGS

Site

Database(s)

EDR ID Number
EPA ID Number

CHEVRON STATION NO 91660 (Continued)

1000595129

Potential Contaminants of Concern: Gasoline
EPA Region: 9
Coordinate Source: Google Geocode
Cuf Case: NO
Quantity Released Gallons: 0
Begin Date: 12/09/2003
Leak Reported Date: 01/07/2004
How Discovered: Not reported
How Discovered Description: Not reported
Discharge Source: Not reported
Discharge Cause: Not reported
Stop Method: Other Means
Stop Description: Not reported
No Further Action Date: 08/29/2006
CA Water Watershed Name: Santa Ana River - Lower Santa Ana River - East Coastal Plain (801.11)
Dwr Groundwater Subbasin Name: Coastal Plain Of Orange County (8-001)
Disadvantaged Community: Not reported
CA Enviroscreen 3 Score: 46-50%
CA Enviroscreen 4 Score: 45-50%
Military DOD Site: No
Facility Project Subtype: Not reported
RWQCB Region: SANTA ANA RWQCB (REGION 8)
Site History: Not reported

LUST:

Global Id: T0605933179
Contact Type: Regional Board Caseworker
Contact Name: MIGUEL OVIEDO
Organization Name: SANTA ANA RWQCB (REGION 8)
Address: 3737 Main Street, Suite 500
City: RIVERSIDE
Email: miguel.oviedo@waterboards.ca.gov
Phone Number: 9517823238

LUST:

Global Id: T0605933179
Action Type: ENFORCEMENT
Date: 01/09/2004
Action: Notice of Responsibility

Global Id: T0605933179
Action Type: ENFORCEMENT
Date: 08/10/2004
Action: Staff Letter

Global Id: T0605933179
Action Type: ENFORCEMENT
Date: 08/29/2006
Action: Closure/No Further Action Letter

Global Id: T0605933179
Action Type: Other
Date: 12/09/2003
Action: Leak Discovery

Global Id: T0605933179
Action Type: ENFORCEMENT

Map ID
Direction
Distance
Elevation

MAP FINDINGS

Site

Database(s)

EDR ID Number
EPA ID Number

CHEVRON STATION NO 91660 (Continued)

1000595129

Date: 12/29/2004
Action: Staff Letter

Global Id: T0605933179
Action Type: ENFORCEMENT
Date: 09/13/2005
Action: Staff Letter

Global Id: T0605933179
Action Type: ENFORCEMENT
Date: 01/20/2004
Action: Staff Letter

Global Id: T0605933179
Action Type: ENFORCEMENT
Date: 06/01/2004
Action: Staff Letter

Global Id: T0605933179
Action Type: Other
Date: 01/07/2004
Action: Leak Reported

Global Id: T0605933179
Action Type: ENFORCEMENT
Date: 07/13/2006
Action: LOP Case Closure Summary to RB

LUST:

Global Id: T0605933179
Status: Open - Case Begin Date
Status Date: 12/09/2003

Global Id: T0605933179
Status: Open - Site Assessment
Status Date: 12/09/2003

Global Id: T0605933179
Status: Open - Site Assessment
Status Date: 09/15/2004

Global Id: T0605933179
Status: Completed - Case Closed
Status Date: 08/29/2006

LUST REG 8:

Name: CHEVRON # 9-1660
Address: 3048 BRISTOL
City: COSTA MESA
Region: 8
County: Orange
Regional Board: Santa Ana Region
Facility Status: Case Closed
Case Number: 083002751T
Local Case Num: 95UT051

Map ID
Direction
Distance
Elevation

MAP FINDINGS

Site

Database(s)

EDR ID Number
EPA ID Number

CHEVRON STATION NO 91660 (Continued)

1000595129

Case Type:	Other ground water affected
Substance:	Gasoline
Qty Leaked:	0
Abate Method:	Not reported
Cross Street:	Not reported
Enf Type:	Not reported
Funding:	Not reported
How Discovered:	Tank Closure
How Stopped:	Close Tank
Leak Cause:	Unknown
Leak Source:	Unknown
Global ID:	T0605901898
How Stopped Date:	9/9/9999
Enter Date:	Not reported
Date Confirmation of Leak Began:	Not reported
Date Preliminary Assessment Began:	Not reported
Discover Date:	8/7/1995
Enforcement Date:	Not reported
Close Date:	10/17/1997
Date Prelim Assessment Workplan Submitted:	Not reported
Date Pollution Characterization Began:	Not reported
Date Remediation Plan Submitted:	Not reported
Date Remedial Action Underway:	Not reported
Date Post Remedial Action Monitoring:	Not reported
Enter Date:	Not reported
GW Qualifies:	Not reported
Soil Qualifies:	Not reported
Operator:	Not reported
Facility Contact:	Not reported
Interim:	Not reported
Oversite Program:	LUST
Latitude:	33.6822345
Longitude:	-117.8855121
MTBE Date:	Not reported
Max MTBE GW:	Not reported
MTBE Concentration:	0
Max MTBE Soil:	Not reported
MTBE Fuel:	1
MTBE Tested:	Site NOT Tested for MTBE.Includes Unknown and Not Analyzed.
MTBE Class:	*
Staff:	RS
Staff Initials:	AR
Lead Agency:	Local Agency
Local Agency:	30000L
Hydr Basin #:	Not reported
Beneficial:	MUN
Priority:	Not reported
Cleanup Fund Id:	Not reported
Work Suspended:	Not reported
Summary:	Not reported

ORANGE CO. LUST:

Name:	CHEVRON # 9-1660
Address:	3048 BRISTOL ST
City,State,Zip:	COSTA MESA, CA 92626-3036
Region:	ORANGE
Facility Id:	95UT051

Map ID
Direction
Distance
Elevation

MAP FINDINGS

Site

Database(s)

EDR ID Number
EPA ID Number

CHEVRON STATION NO 91660 (Continued)

1000595129

Current Status: Closed
Type of Closure: Closure certification issued
Released Substance: Not reported
Date Closed: 10/17/1997
File Location: Local Agency

FINDS:

Registry ID: 110002850068

[Click Here for FRS Facility Detail Report:](#)

Environmental Interest/Information System:

The Used Oil Recycling System (UORS) is managed by the California Integrated Waste Management Board (CIWMB). The CIWMB helps communities establish and promote convenient collection opportunities for used oil and used oil filters.

The Resource Conservation and Recovery Act Information System (RCRAInfo) is EPA's comprehensive information system in support of the Resource Conservation and Recovery Act (RCRA) of 1976 and the Hazardous and Solid Waste Amendments (HSWA) of 1984. It tracks many types of information about generators, transporters, treaters, storers, and disposers of hazardous waste.

Registry ID: 110070850109

[Click Here for FRS Facility Detail Report:](#)

Environmental Interest/Information System:

The Resource Conservation and Recovery Act Information System (RCRAInfo) is EPA's comprehensive information system in support of the Resource Conservation and Recovery Act (RCRA) of 1976 and the Hazardous and Solid Waste Amendments (HSWA) of 1984. It tracks many types of information about generators, transporters, treaters, storers, and disposers of hazardous waste.

[Click this hyperlink](#) while viewing on your computer to access additional FINDS: detail in the EDR Site Report.

ECHO:

Envid: 1000595129
Registry ID: 110070850109
DFR URL: <http://echo.epa.gov/detailed-facility-report?fid=110070850109>
Name: G & M #157
Address: 3048 BRISTOL ST
City,State,Zip: COSTA MESA, CA 92626

CORTESE:

Name: CHEVRON # 9-1660
Address: 3048 BRISTOL
City,State,Zip: COSTA MESA, CA 92626
Region: CORTESE
Envirostor Id: Not reported
Global ID: T0605901898
Site/Facility Type: LUST CLEANUP SITE
Cleanup Status: COMPLETED - CASE CLOSED
Status Date: Not reported
Site Code: Not reported
Latitude: Not reported
Longitude: Not reported

Map ID
Direction
Distance
Elevation

MAP FINDINGS

Site

Database(s)

EDR ID Number
EPA ID Number

CHEVRON STATION NO 91660 (Continued)

1000595129

Owner:	Not reported
Enf Type:	Not reported
Swat R:	Not reported
Flag:	active
Order No:	Not reported
Waste Discharge System No:	Not reported
Effective Date:	Not reported
Region 2:	Not reported
WID Id:	Not reported
Solid Waste Id No:	Not reported
Waste Management Uit Name:	Not reported
File Name:	Active Open
Name:	CHEVRON #9-1660
Address:	3048 BRISTOL
City,State,Zip:	COSTA MESA, CA 92626
Region:	CORTESE
Envirostor Id:	Not reported
Global ID:	T0605933179
Site/Facility Type:	LUST CLEANUP SITE
Cleanup Status:	COMPLETED - CASE CLOSED
Status Date:	Not reported
Site Code:	Not reported
Latitude:	Not reported
Longitude:	Not reported
Owner:	Not reported
Enf Type:	Not reported
Swat R:	Not reported
Flag:	active
Order No:	Not reported
Waste Discharge System No:	Not reported
Effective Date:	Not reported
Region 2:	Not reported
WID Id:	Not reported
Solid Waste Id No:	Not reported
Waste Management Uit Name:	Not reported
File Name:	Active Open

HIST CORTESE:

edr_fname:	CHEVRON #9-1660
edr_fadd1:	3048 BRISTOL
City,State,Zip:	COSTA MESA, CA 92626
Region:	CORTESE
Facility County Code:	30
Reg By:	LTNKA
Reg Id:	083000926T

CERS:

Name:	CHEVRON # 9-1660
Address:	3048 BRISTOL
City,State,Zip:	COSTA MESA, CA 92626
Site ID:	643483
CERS ID:	T0605901898
CERS Description:	Leaking Underground Storage Tank Cleanup Site
Name:	CHEVRON #9-1660

Map ID
Direction
Distance
Elevation

MAP FINDINGS

Site

Database(s)

EDR ID Number
EPA ID Number

CHEVRON STATION NO 91660 (Continued)

1000595129

Address: 3048 BRISTOL
City,State,Zip: COSTA MESA, CA 92626
Site ID: 643784
CERS ID: T0605933179
CERS Description: Leaking Underground Storage Tank Cleanup Site

Affiliation:
Affiliation Type Desc: Regional Board Caseworker
Entity Name: MIGUEL OVIEDO - SANTA ANA RWQCB (REGION 8)
Entity Title: Not reported
Affiliation Address: 3737 Main Street, Suite 500
Affiliation City: RIVERSIDE
Affiliation State: CA
Affiliation Country: Not reported
Affiliation Zip: Not reported
Affiliation Phone: 9517823238,

H53
South
1/4-1/2
0.403 mi.
2128 ft.

RUSSEL PROPERTY /CUSTOM M
2972
COSTA MESA, CA 92626
Site 1 of 2 in cluster H

HIST CORTESE **S102428549**
N/A

Relative:
Higher
Actual:
39 ft.

HIST CORTESE:
edr_fname: RUSSEL PROPERTY /CUSTOM M
edr_fadd1: 2972
City,State,Zip: COSTA MESA, CA 92626
Region: CORTESE
Facility County Code: 30
Reg By: LTNKA
Reg Id: 083001627T

I54
SSE
1/4-1/2
0.404 mi.
2135 ft.

THRIFTY OIL #151
751
COSTA MESA, CA 92626
Site 1 of 4 in cluster I

CA FID UST **U002096379**
HIST CORTESE **N/A**

Relative:
Higher
Actual:
43 ft.

CA FID UST:
Facility ID: 30000674
Regulated By: UTNKA
Regulated ID: Not reported
Cortese Code: Not reported
SIC Code: Not reported
Facility Phone: 7147549654
Mail To: Not reported
Mailing Address: 10000 LAKEWOOD BLVD ATTN:
Mailing Address 2: Not reported
Mailing City,St,Zip: COSTA MESA 92626
Contact: Not reported
Contact Phone: Not reported
DUNs Number: Not reported
NPDES Number: Not reported
EPA ID: Not reported
Comments: Not reported
Status: Active

Map ID
Direction
Distance
Elevation

MAP FINDINGS

Site

Database(s)

EDR ID Number
EPA ID Number

THRIFTY OIL #151 (Continued)

U002096379

HIST CORTESE:

edr_fname: THRIFTY OIL #151
edr_fadd1: 751
City,State,Zip: COSTA MESA, CA 92626
Region: CORTESE
Facility County Code: 30
Reg By: LTNKA
Reg Id: 083000637T

I55
SSE
1/4-1/2
0.405 mi.
2136 ft.

THRIFTY OIL # 151
751 BAKER
COSTA MESA, CA 92626

Site 2 of 4 in cluster I

LUST
Cortese
CERS

U003913318
N/A

Relative:
Higher

Actual:
43 ft.

LUST:

Name: THRIFTY OIL #151
Address: 751 BAKER
City,State,Zip: COSTA MESA, CA 92626
Lead Agency: ORANGE COUNTY LOP
Case Type: LUST Cleanup Site
Geo Track: http://geotracker.waterboards.ca.gov/profile_report.asp?global_id=T0605900509
Global Id: T0605900509
Latitude: 33.6799485
Longitude: -117.8879312
Status: Open - Site Assessment
Status Date: 07/11/2019
Case Worker: KB
RB Case Number: 083000637T
Local Agency: ORANGE COUNTY LOP
File Location: Local Agency
Local Case Number: 85UT131
Potential Media Affect: Other Groundwater (uses other than drinking water)
Potential Contaminants of Concern: Gasoline
EPA Region: 9
Coordinate Source: * Historical Geocode - Exact Address Match
Cuf Case: YES
Quantity Released Gallons: 0
Begin Date: 12/10/1985
Leak Reported Date: 12/10/1985
How Discovered: Tank Closure
How Discovered Description: Not reported
Discharge Source: Other
Discharge Cause: Unknown
Stop Method: Close and Replace Tank
Stop Description: Not reported
No Further Action Date: Not reported
CA Water Watershed Name: Santa Ana River - Lower Santa Ana River - East Coastal Plain (801.11)
Dwr Groundwater Subbasin Name: Coastal Plain Of Orange County (8-001)
Disadvantaged Community: Not reported
CA Enviroscreen 3 Score: 51-55%
CA Enviroscreen 4 Score: 45-50%
Military DOD Site: No
Facility Project Subtype: Not reported
RWQCB Region: SANTA ANA RWQCB (REGION 8)
Site History: Please refer to recent Site Documents or Monitoring Reports in GeoTracker for site history. Orange County is not responsible for the

Map ID
Direction
Distance
Elevation

MAP FINDINGS

Site

Database(s)

EDR ID Number
EPA ID Number

THRIFTY OIL # 151 (Continued)

U003913318

accuracy of any professional interpretations provided in reports
submitted by consultants for the responsible party.

LUST:

Global Id: T0605900509
Contact Type: Local Agency Caseworker - Primary Caseworker
Contact Name: KARL BEWLEY
Organization Name: ORANGE COUNTY LOP
Address: 1241 E. Dyer Road
City: SANTA ANA
Email: kbewley@ochca.com
Phone Number: 7144336264

LUST:

Global Id: T0605900509
Action Type: ENFORCEMENT
Date: 08/01/2003
Action: Staff Letter

Global Id: T0605900509
Action Type: ENFORCEMENT
Date: 07/27/2005
Action: Staff Letter

Global Id: T0605900509
Action Type: ENFORCEMENT
Date: 08/20/2007
Action: Staff Letter

Global Id: T0605900509
Action Type: ENFORCEMENT
Date: 09/11/2020
Action: Clean Up Fund - Case Closure Review Summary Report (RSR)

Global Id: T0605900509
Action Type: ENFORCEMENT
Date: 07/24/2020
Action: Staff Letter

Global Id: T0605900509
Action Type: RESPONSE
Date: 10/04/2012
Action: Monitoring Report - Quarterly - Regulator Responded

Global Id: T0605900509
Action Type: RESPONSE
Date: 01/15/2013
Action: Request for Closure - Regulator Responded

Global Id: T0605900509
Action Type: RESPONSE
Date: 05/02/2013
Action: Request for Closure - Regulator Responded

Global Id: T0605900509
Action Type: RESPONSE
Date: 01/16/2015

Map ID
Direction
Distance
Elevation

MAP FINDINGS

Site

Database(s)

EDR ID Number
EPA ID Number

THRIFTY OIL # 151 (Continued)

U003913318

Action:	Site Investigation Workplan - Regulator Responded
Global Id:	T0605900509
Action Type:	RESPONSE
Date:	11/14/2014
Action:	Soil and Water Investigation Workplan - Regulator Responded
Global Id:	T0605900509
Action Type:	RESPONSE
Date:	03/09/2016
Action:	Site Investigation Workplan - Regulator Responded
Global Id:	T0605900509
Action Type:	RESPONSE
Date:	08/05/2015
Action:	Request for Closure - Regulator Responded
Global Id:	T0605900509
Action Type:	RESPONSE
Date:	04/08/2016
Action:	Site Investigation Workplan - Regulator Responded
Global Id:	T0605900509
Action Type:	RESPONSE
Date:	07/23/2015
Action:	Request for Closure - Regulator Responded
Global Id:	T0605900509
Action Type:	RESPONSE
Date:	01/11/2017
Action:	Request for Closure - Regulator Responded
Global Id:	T0605900509
Action Type:	RESPONSE
Date:	03/03/2020
Action:	Request for Closure - Regulator Responded
Global Id:	T0605900509
Action Type:	RESPONSE
Date:	04/15/2019
Action:	Site Investigation Workplan - Regulator Responded
Global Id:	T0605900509
Action Type:	RESPONSE
Date:	05/26/2020
Action:	Site Investigation Workplan - Regulator Responded
Global Id:	T0605900509
Action Type:	RESPONSE
Date:	06/25/2019
Action:	Site Investigation Workplan - Regulator Responded
Global Id:	T0605900509
Action Type:	RESPONSE
Date:	03/03/2020
Action:	Request for Closure - Regulator Responded

Map ID
Direction
Distance
Elevation

MAP FINDINGS

Site

Database(s)

EDR ID Number
EPA ID Number

THRIFTY OIL # 151 (Continued)

U003913318

Global Id:	T0605900509
Action Type:	RESPONSE
Date:	09/15/2016
Action:	Request for Closure - Regulator Responded
Global Id:	T0605900509
Action Type:	RESPONSE
Date:	10/22/2021
Action:	Soil and Water Investigation Workplan - Regulator Responded
Global Id:	T0605900509
Action Type:	RESPONSE
Date:	05/06/2021
Action:	Request for Closure - Regulator Responded
Global Id:	T0605900509
Action Type:	REMEDIATION
Date:	06/28/1995
Action:	Free Product Removal
Global Id:	T0605900509
Action Type:	REMEDIATION
Date:	04/25/2001
Action:	Dual Phase Extraction
Global Id:	T0605900509
Action Type:	REMEDIATION
Date:	08/12/1998
Action:	Excavation
Global Id:	T0605900509
Action Type:	REMEDIATION
Date:	07/31/2006
Action:	Other (Use Description Field)
Global Id:	T0605900509
Action Type:	REMEDIATION
Date:	08/01/1986
Action:	Excavation
Global Id:	T0605900509
Action Type:	ENFORCEMENT
Date:	09/21/2004
Action:	Staff Letter
Global Id:	T0605900509
Action Type:	ENFORCEMENT
Date:	02/04/1986
Action:	Notice of Responsibility
Global Id:	T0605900509
Action Type:	ENFORCEMENT
Date:	10/03/2003
Action:	Staff Letter
Global Id:	T0605900509
Action Type:	ENFORCEMENT

Map ID
Direction
Distance
Elevation

MAP FINDINGS

Site

Database(s)

EDR ID Number
EPA ID Number

THRIFTY OIL # 151 (Continued)

U003913318

Date:	11/18/2003
Action:	Staff Letter
Global Id:	T0605900509
Action Type:	ENFORCEMENT
Date:	05/25/2004
Action:	Staff Letter
Global Id:	T0605900509
Action Type:	ENFORCEMENT
Date:	12/11/2006
Action:	Staff Letter
Global Id:	T0605900509
Action Type:	ENFORCEMENT
Date:	11/21/2006
Action:	Staff Letter
Global Id:	T0605900509
Action Type:	ENFORCEMENT
Date:	11/23/2009
Action:	Staff Letter
Global Id:	T0605900509
Action Type:	ENFORCEMENT
Date:	09/05/2014
Action:	Staff Letter
Global Id:	T0605900509
Action Type:	ENFORCEMENT
Date:	11/10/2016
Action:	Email Correspondence
Global Id:	T0605900509
Action Type:	ENFORCEMENT
Date:	02/19/2016
Action:	Staff Letter
Global Id:	T0605900509
Action Type:	ENFORCEMENT
Date:	01/02/2020
Action:	Staff Letter
Global Id:	T0605900509
Action Type:	ENFORCEMENT
Date:	08/07/2019
Action:	Staff Letter
Global Id:	T0605900509
Action Type:	ENFORCEMENT
Date:	05/05/2020
Action:	Closure Denial Letter
Global Id:	T0605900509
Action Type:	ENFORCEMENT
Date:	11/19/2021
Action:	Staff Letter

Map ID
Direction
Distance
Elevation

MAP FINDINGS

Site

Database(s)

EDR ID Number
EPA ID Number

THRIFTY OIL # 151 (Continued)

U003913318

Global Id:	T0605900509
Action Type:	RESPONSE
Date:	07/19/2021
Action:	Monitoring Report - Semi-Annually
Global Id:	T0605900509
Action Type:	RESPONSE
Date:	07/29/2021
Action:	Soil and Water Investigation Workplan
Global Id:	T0605900509
Action Type:	ENFORCEMENT
Date:	07/13/2009
Action:	Staff Letter
Global Id:	T0605900509
Action Type:	ENFORCEMENT
Date:	06/21/2010
Action:	Staff Letter
Global Id:	T0605900509
Action Type:	ENFORCEMENT
Date:	04/13/2011
Action:	Staff Letter
Global Id:	T0605900509
Action Type:	ENFORCEMENT
Date:	05/05/2011
Action:	Staff Letter
Global Id:	T0605900509
Action Type:	ENFORCEMENT
Date:	03/08/2017
Action:	Staff Letter
Global Id:	T0605900509
Action Type:	ENFORCEMENT
Date:	07/29/2019
Action:	Staff Letter
Global Id:	T0605900509
Action Type:	ENFORCEMENT
Date:	09/29/2021
Action:	Staff Letter
Global Id:	T0605900509
Action Type:	ENFORCEMENT
Date:	09/13/2021
Action:	Clean Up Fund - Case Closure Review Summary Report (RSR)
Global Id:	T0605900509
Action Type:	Other
Date:	12/10/1985
Action:	Leak Discovery
Global Id:	T0605900509
Action Type:	Other

Map ID
Direction
Distance
Elevation

MAP FINDINGS

Site

Database(s)

EDR ID Number
EPA ID Number

THRIFTY OIL # 151 (Continued)

U003913318

Date:	12/10/1985
Action:	Leak Reported
Global Id:	T0605900509
Action Type:	RESPONSE
Date:	08/14/2019
Action:	Other Report / Document
Global Id:	T0605900509
Action Type:	ENFORCEMENT
Date:	05/20/2009
Action:	Staff Letter
Global Id:	T0605900509
Action Type:	ENFORCEMENT
Date:	08/09/2011
Action:	File review
Global Id:	T0605900509
Action Type:	ENFORCEMENT
Date:	06/01/2011
Action:	Staff Letter
Global Id:	T0605900509
Action Type:	ENFORCEMENT
Date:	02/09/2011
Action:	Staff Letter
Global Id:	T0605900509
Action Type:	ENFORCEMENT
Date:	01/22/2013
Action:	Staff Letter
Global Id:	T0605900509
Action Type:	ENFORCEMENT
Date:	11/05/2012
Action:	Staff Letter
Global Id:	T0605900509
Action Type:	ENFORCEMENT
Date:	01/04/2016
Action:	Clean Up Fund - Case Closure Review Summary Report (RSR)
Global Id:	T0605900509
Action Type:	ENFORCEMENT
Date:	06/02/2010
Action:	Clean Up Fund - Case Closure Review Summary Report (RSR)
Global Id:	T0605900509
Action Type:	ENFORCEMENT
Date:	06/14/2021
Action:	Closure Denial Letter
Global Id:	T0605900509
Action Type:	ENFORCEMENT
Date:	02/15/2023
Action:	Staff Letter

Map ID
Direction
Distance
Elevation

MAP FINDINGS

Site

Database(s)

EDR ID Number
EPA ID Number

THRIFTY OIL # 151 (Continued)

U003913318

Global Id: T0605900509
Action Type: ENFORCEMENT
Date: 09/28/2011
Action: Staff Letter

Global Id: T0605900509
Action Type: ENFORCEMENT
Date: 06/06/2017
Action: Staff Letter

Global Id: T0605900509
Action Type: ENFORCEMENT
Date: 01/14/2019
Action: Staff Letter

Global Id: T0605900509
Action Type: ENFORCEMENT
Date: 06/25/2012
Action: Clean Up Fund - Case Closure Review Summary Report (RSR)

Global Id: T0605900509
Action Type: ENFORCEMENT
Date: 06/08/2017
Action: Clean Up Fund - Case Closure Review Summary Report (RSR)

Global Id: T0605900509
Action Type: ENFORCEMENT
Date: 06/03/2019
Action: Staff Letter

Global Id: T0605900509
Action Type: ENFORCEMENT
Date: 07/17/2023
Action: Staff Letter

LUST:

Global Id: T0605900509
Status: Open - Case Begin Date
Status Date: 12/10/1985

Global Id: T0605900509
Status: Open - Remediation
Status Date: 04/25/2001

Global Id: T0605900509
Status: Open - Remediation
Status Date: 12/11/2006

Global Id: T0605900509
Status: Open - Assessment & Interim Remedial Action
Status Date: 06/30/2019

Global Id: T0605900509
Status: Open - Assessment & Interim Remedial Action
Status Date: 06/30/2019

Global Id: T0605900509

Map ID
Direction
Distance
Elevation

MAP FINDINGS

Site

Database(s)

EDR ID Number
EPA ID Number

THRIFTY OIL # 151 (Continued)

U003913318

Status: Open - Verification Monitoring
Status Date: 06/30/2019

Global Id: T0605900509
Status: Open - Site Assessment
Status Date: 07/11/2019

LUST REG 8:

Name:	THRIFTY OIL # 151
Address:	751 BAKER
City:	COSTA MESA
Region:	8
County:	Orange
Regional Board:	Santa Ana Region
Facility Status:	Remedial action (cleanup) Underway
Case Number:	083000637T
Local Case Num:	85UT131
Case Type:	Other ground water affected
Substance:	Gasoline
Qty Leaked:	0
Abate Method:	Not reported
Cross Street:	Not reported
Enf Type:	EDFNL
Funding:	Not reported
How Discovered:	Tank Closure
How Stopped:	New Tank
Leak Cause:	Unknown
Leak Source:	Unknown
Global ID:	T0605900509
How Stopped Date:	9/9/9999
Enter Date:	Not reported
Date Confirmation of Leak Began:	Not reported
Date Preliminary Assessment Began:	Not reported
Discover Date:	12/10/1985
Enforcement Date:	Not reported
Close Date:	Not reported
Date Prelim Assessment Workplan Submitted:	Not reported
Date Pollution Characterization Began:	Not reported
Date Remediation Plan Submitted:	Not reported
Date Remedial Action Underway:	4/25/2001
Date Post Remedial Action Monitoring:	Not reported
Enter Date:	Not reported
GW Qualifies:	=
Soil Qualifies:	Not reported
Operator:	Not reported
Facility Contact:	Not reported
Interim:	Not reported
Oversite Program:	LUST
Latitude:	33.6799485
Longitude:	-117.8879312
MTBE Date:	12/19/2001
Max MTBE GW:	265000
MTBE Concentration:	0
Max MTBE Soil:	Not reported
MTBE Fuel:	1
MTBE Tested:	MTBE Detected. Site tested for MTBE & MTBE detected

Map ID
Direction
Distance
Elevation

MAP FINDINGS

Site

Database(s)

EDR ID Number
EPA ID Number

THRIFTY OIL # 151 (Continued)

U003913318

MTBE Class: *
Staff: VJJ
Staff Initials: AR
Lead Agency: Local Agency
Local Agency: 30000L
Hydr Basin #: Not reported
Beneficial: MUN
Priority: Not reported
Cleanup Fund Id: Not reported
Work Suspended: Not reported
Summary: Not reported

ORANGE CO. LUST:

Name: THRIFTY OIL #151
Address: 751 BAKER ST
City,State,Zip: COSTA MESA, CA 92626-4366
Region: ORANGE
Facility Id: 85UT131
Current Status: Open
Type of Closure: Not reported
Released Substance: Not reported
Date Closed: Not reported
File Location: Local Agency

CORTESE:

Name: THRIFTY OIL #151
Address: 751 BAKER
City,State,Zip: COSTA MESA, CA 92626
Region: CORTESE
Envirostor Id: Not reported
Global ID: T0605900509
Site/Facility Type: LUST CLEANUP SITE
Cleanup Status: OPEN - SITE ASSESSMENT
Status Date: Not reported
Site Code: Not reported
Latitude: Not reported
Longitude: Not reported
Owner: Not reported
Enf Type: Not reported
Swat R: Not reported
Flag: active
Order No: Not reported
Waste Discharge System No: Not reported
Effective Date: Not reported
Region 2: Not reported
WID Id: Not reported
Solid Waste Id No: Not reported
Waste Management Uit Name: Not reported
File Name: Active Open

CERS:

Name: THRIFTY OIL #151
Address: 751 BAKER
City,State,Zip: COSTA MESA, CA 92626
Site ID: 690490
CERS ID: T0605900509

Map ID
Direction
Distance
Elevation

MAP FINDINGS

Site

Database(s)

EDR ID Number
EPA ID Number

THRIFTY OIL # 151 (Continued)

U003913318

CERS Description: Leaking Underground Storage Tank Cleanup Site

Affiliation:

Affiliation Type Desc: Local Agency Caseworker

Entity Name: KARL BEWLEY - ORANGE COUNTY LOP

Entity Title: Not reported

Affiliation Address: 1241 E. Dyer Road

Affiliation City: SANTA ANA

Affiliation State: CA

Affiliation Country: Not reported

Affiliation Zip: Not reported

Affiliation Phone: 7144336264,

I56
SSE
1/4-1/2
0.439 mi.
2318 ft.

FLINTRIDGE LANDSCAPE CO
2973 RANDOLPH AVE
COSTA MESA, CA 92626
Site 3 of 4 in cluster I

Relative:
Higher

Actual:
42 ft.

LUST:

Name: FLINTRIDGE LANDSCAPE

Address: 2973 RANDOLPH

City,State,Zip: COSTA MESA, CA 92626

Lead Agency: ORANGE COUNTY LOP

Case Type: LUST Cleanup Site

Geo Track: http://geotracker.waterboards.ca.gov/profile_report.asp?global_id=T0605901002

Global Id: T0605901002

Latitude: 33.6789956

Longitude: -117.8879482

Status: Completed - Case Closed

Status Date: 11/29/1990

Case Worker: Not reported

RB Case Number: 083001310T

Local Agency: Not reported

File Location: Local Agency

Local Case Number: 89UT133

Potential Media Affect: Soil

Potential Contaminants of Concern: Gasoline

EPA Region: 9

Coordinate Source: * Historical Geocode - Exact Address Match

Cuf Case: YES

Quantity Released Gallons: 0

Begin Date: 06/22/1989

Leak Reported Date: 06/22/1989

How Discovered: Tank Closure

How Discovered Description: Not reported

Discharge Source: Not reported

Discharge Cause: Not reported

Stop Method: Close and Remove Tank

Stop Description: Not reported

No Further Action Date: 11/29/1990

CA Water Watershed Name: Santa Ana River - Lower Santa Ana River - East Coastal Plain (801.11)

Dwr Groundwater Subbasin Name: Coastal Plain Of Orange County (8-001)

Disadvantaged Community: Not reported

CA Enviroscreen 3 Score: 51-55%

LUST
UST
SWEEPS UST
HIST UST
Cortese
HIST CORTESE
CERS

U001576803
N/A

Map ID
Direction
Distance
Elevation

MAP FINDINGS

Site

Database(s)

EDR ID Number
EPA ID Number

FLINTRIDGE LANDSCAPE CO (Continued)

U001576803

CA Enviroscreen 4 Score: 45-50%
Military DOD Site: No
Facility Project Subtype: Not reported
RWQCB Region: SANTA ANA RWQCB (REGION 8)
Site History: Not reported

LUST:

Global Id: T0605901002
Contact Type: Regional Board Caseworker
Contact Name: PATRICIA HANNON
Organization Name: SANTA ANA RWQCB (REGION 8)
Address: 3737 MAIN STREET, SUITE 500
City: RIVERSIDE
Email: patricia.hannon@waterboards.ca.gov
Phone Number: Not reported

LUST:

Global Id: T0605901002
Action Type: Other
Date: 06/22/1989
Action: Leak Discovery

Global Id: T0605901002
Action Type: Other
Date: 06/22/1989
Action: Leak Reported

Global Id: T0605901002
Action Type: ENFORCEMENT
Date: 11/29/1990
Action: Closure/No Further Action Letter

LUST:

Global Id: T0605901002
Status: Open - Case Begin Date
Status Date: 06/22/1989

Global Id: T0605901002
Status: Completed - Case Closed
Status Date: 11/29/1990

LUST REG 8:

Name: FLINTRIDGE LANDSCAPE
Address: 2973 RANDOLPH
City: COSTA MESA
Region: 8
County: Orange
Regional Board: Santa Ana Region
Facility Status: Case Closed
Case Number: 083001310T
Local Case Num: 89UT133
Case Type: Soil only
Substance: Gasoline
Qty Leaked: 0
Abate Method: Not reported

Map ID
Direction
Distance
Elevation

MAP FINDINGS

Site

Database(s)

EDR ID Number
EPA ID Number

FLINTRIDGE LANDSCAPE CO (Continued)

U001576803

Cross Street:	Not reported
Enf Type:	Not reported
Funding:	Not reported
How Discovered:	Tank Closure
How Stopped:	Close Tank
Leak Cause:	Unknown
Leak Source:	Unknown
Global ID:	T0605901002
How Stopped Date:	9/9/9999
Enter Date:	Not reported
Date Confirmation of Leak Began:	Not reported
Date Preliminary Assessment Began:	Not reported
Discover Date:	6/22/1989
Enforcement Date:	Not reported
Close Date:	11/29/1990
Date Prelim Assessment Workplan Submitted:	Not reported
Date Pollution Characterization Began:	Not reported
Date Remediation Plan Submitted:	Not reported
Date Remedial Action Underway:	Not reported
Date Post Remedial Action Monitoring:	Not reported
Enter Date:	Not reported
GW Qualifies:	Not reported
Soil Qualifies:	Not reported
Operator:	Not reported
Facility Contact:	Not reported
Interim:	Not reported
Oversite Program:	LUST
Latitude:	33.6789956
Longitude:	-117.8879482
MTBE Date:	Not reported
Max MTBE GW:	Not reported
MTBE Concentration:	0
Max MTBE Soil:	Not reported
MTBE Fuel:	1
MTBE Tested:	Site NOT Tested for MTBE.Includes Unknown and Not Analyzed.
MTBE Class:	*
Staff:	PAH
Staff Initials:	AR
Lead Agency:	Local Agency
Local Agency:	30000L
Hydr Basin #:	Not reported
Beneficial:	MUN
Priority:	Not reported
Cleanup Fund Id:	Not reported
Work Suspended:	Not reported
Summary:	Not reported

ORANGE CO. LUST:

Name:	FLINTRIDGE LANDSCAPE
Address:	2973 RANDOLPH AVE
City,State,Zip:	COSTA MESA, CA 92626-4322
Region:	ORANGE
Facility Id:	89UT133
Current Status:	Closed
Type of Closure:	Closure certification issued
Released Substance:	Not reported
Date Closed:	11/29/1990

Map ID
Direction
Distance
Elevation

MAP FINDINGS

Site

Database(s)

EDR ID Number
EPA ID Number

FLINTRIDGE LANDSCAPE CO (Continued)

U001576803

File Location: Local Agency

UST:

Name: FLINTRIDGE LANDSCAPE CO
Address: 2973 RANDOLPH AVE
City,State,Zip: COSTA MESA, CA 92626
Facility ID: 6411
Permitting Agency: ORANGE COUNTY
CERSID: Not reported
Latitude: 33.6805484
Longitude: -117.8867714
Owner type: Not reported
Facility type: Not reported
Num of inuse ust: Not reported
Num of closed ust: Not reported
Num of oos ust: Not reported
Epa region: Not reported
Tribal lands: Not reported
Tank owner name: Not reported
Tank owner mailing address: Not reported
Tank owner mailing city: Not reported
Tank owner mailing zip: Not reported
Tank owner mailing state: Not reported
Tank operator name: Not reported
Tank operator mailing address: Not reported
Tank operator mailing city: Not reported
Tank operator mailing zip: Not reported
Tank operator mailing state: Not reported
Tankidnumber: Not reported
Tank status: Not reported
Tank configuration: Not reported
Tank closure date: Not reported
Tank installation date: Not reported
Tank num of compartments: Not reported
Tank contents: Not reported
Tank capacity gallons: Not reported
Tank type: Not reported
Tank pc construction: Not reported
Tank pwpiping construction: Not reported
Tank piping type: Not reported
Tank piping construction: Not reported
Tank sacrificial anode: Not reported
Tank cp impressed current: Not reported
Tank cp shutoff: Not reported
Tank alarms: Not reported
Tank ball float: Not reported
Tank spill bucket: Not reported

SWEEPS UST:

Name: FLINTRIDGE LANDSCAPE CO
Address: 2973 RANDOLPH AVE
City: COSTA MESA
Status: Active
Comp Number: 6411
Number: 9
Board Of Equalization: Not reported

Map ID
Direction
Distance
Elevation

MAP FINDINGS

Site

Database(s)

EDR ID Number
EPA ID Number

FLINTRIDGE LANDSCAPE CO (Continued)

U001576803

Referral Date: 09-30-92
Action Date: 09-15-92
Created Date: 02-29-88
Owner Tank Id: Not reported
SWRCB Tank Id: 30-000-006411-000003
Tank Status: A
Capacity: 6000
Active Date: Not reported
Tank Use: M.V. FUEL
STG: P
Content: REG UNLEADED
Number Of Tanks: 1

Name: FLINTRIDGE LANDSCAPE CO
Address: 2973 RANDOLPH AVE
City: COSTA MESA
Status: Not reported
Comp Number: 6411
Number: Not reported
Board Of Equalization: Not reported
Referral Date: Not reported
Action Date: Not reported
Created Date: Not reported
Owner Tank Id: Not reported
SWRCB Tank Id: 30-000-006411-000001
Tank Status: Not reported
Capacity: 550
Active Date: Not reported
Tank Use: UNKNOWN
STG: PRODUCT
Content: Not reported
Number Of Tanks: 2

Name: FLINTRIDGE LANDSCAPE CO
Address: 2973 RANDOLPH AVE
City: COSTA MESA
Status: Not reported
Comp Number: 6411
Number: Not reported
Board Of Equalization: Not reported
Referral Date: Not reported
Action Date: Not reported
Created Date: Not reported
Owner Tank Id: Not reported
SWRCB Tank Id: 30-000-006411-000002
Tank Status: Not reported
Capacity: 1000
Active Date: Not reported
Tank Use: UNKNOWN
STG: PRODUCT
Content: Not reported
Number Of Tanks: Not reported

HIST UST:

Name: FLINTRIDGE LANDSCAPE COMPANY
Address: 2973 RANDOLPH AVE
City,State,Zip: COSTA MESA, CA 92626

Map ID
Direction
Distance
Elevation

MAP FINDINGS

Site

Database(s)

EDR ID Number
EPA ID Number

FLINTRIDGE LANDSCAPE CO (Continued)

U001576803

File Number: Not reported
URL: Not reported
Region: STATE
Facility ID: 00000051317
Facility Type: Other
Other Type: CONTRACTOR
Contact Name: WILLIAM PATRICK
Telephone: 7145460791
Owner Name: FLINTRIDGE LANDSCAPE COMPANY
Owner Address: 2973 RANDOLPH AVENUE
Owner City,St,Zip: COSTA MESA, CA 92626
Total Tanks: 0002

Tank Num: 001
Container Num: 1
Year Installed: Not reported
Tank Capacity: 00000500
Tank Used for: PRODUCT
Type of Fuel: REGULAR
Container Construction Thickness: Not reported
Leak Detection: Stock Inventor

Tank Num: 002
Container Num: 2
Year Installed: Not reported
Tank Capacity: 00001000
Tank Used for: PRODUCT
Type of Fuel: UNLEADED
Container Construction Thickness: Not reported
Leak Detection: Stock Inventor

CORTESE:

Name: FLINTRIDGE LANDSCAPE
Address: 2973 RANDOLPH
City,State,Zip: COSTA MESA, CA 92626
Region: CORTESE
Envirostor Id: Not reported
Global ID: T0605901002
Site/Facility Type: LUST CLEANUP SITE
Cleanup Status: COMPLETED - CASE CLOSED
Status Date: Not reported
Site Code: Not reported
Latitude: Not reported
Longitude: Not reported
Owner: Not reported
Enf Type: Not reported
Swat R: Not reported
Flag: active
Order No: Not reported
Waste Discharge System No: Not reported
Effective Date: Not reported
Region 2: Not reported
WID Id: Not reported
Solid Waste Id No: Not reported
Waste Management Uit Name: Not reported
File Name: Active Open

Map ID
Direction
Distance
Elevation

MAP FINDINGS

Site

Database(s)

EDR ID Number
EPA ID Number

FLINTRIDGE LANDSCAPE CO (Continued)

U001576803

HIST CORTESE:

edr_fname: FLINTRIDGE LANDSCAPE
edr_fadd1: 2973 RANDOLPH
City,State,Zip: COSTA MESA, CA 92627
Region: CORTESE
Facility County Code: 30
Reg By: LTNKA
Reg Id: 083001310T

CERS:

Name: FLINTRIDGE LANDSCAPE
Address: 2973 RANDOLPH
City,State,Zip: COSTA MESA, CA 92626
Site ID: 654210
CERS ID: T0605901002
CERS Description: Leaking Underground Storage Tank Cleanup Site

Affiliation:

Affiliation Type Desc: Regional Board Caseworker
Entity Name: PATRICIA HANNON - SANTA ANA RWQCB (REGION 8)
Entity Title: Not reported
Affiliation Address: 3737 MAIN STREET, SUITE 500
Affiliation City: RIVERSIDE
Affiliation State: CA
Affiliation Country: Not reported
Affiliation Zip: Not reported
Affiliation Phone: ,

J57
NNE
1/4-1/2
0.444 mi.
2343 ft.

SOUTHERN CALIFORNIA EDISON - ARROYO SUBSTATION
3333 BRISTOL ST
COSTA MESA, CA 92626

LUST
CERS HAZ WASTE
HWTS

S124614063
N/A

Site 1 of 2 in cluster J

Relative:
Lower

ORANGE CO. LUST:

Name: SEARS ROEBUCK AND CO
Address: 3333 BRISTOL ST
City,State,Zip: COSTA MESA, CA 92626-1873
Region: ORANGE
Facility Id: 88UT015
Current Status: Closed
Type of Closure: Closure certification issued
Released Substance: Not reported
Date Closed: 12/20/2004
File Location: Warehouse

Actual:
29 ft.

CERS HAZ WASTE:

Name: CHANEL, INC. - BOUTIQUE 11
Address: 3333 BRISTOL ST
City,State,Zip: COSTA MESA, CA 92626
Site ID: 612183
CERS ID: 10898662
CERS Description: Hazardous Waste Generator

Coordinates:

Site ID: 612183

Map ID
Direction
Distance
Elevation

MAP FINDINGS

Site

Database(s)

EDR ID Number
EPA ID Number

SOUTHERN CALIFORNIA EDISON - ARROYO SUBSTATION (Continued)

S124614063

Facility Name: Chanel, Inc. - Boutique 11
Env Int Type Code: HWG
Program ID: 10898662
Coord Name: Not reported
Ref Point Type Desc: Center of a facility or station.,
Latitude: 33.690940
Longitude: -117.888480

Affiliation:

Affiliation Type Desc: CUPA District
Entity Name: Orange County Env Health
Entity Title: Not reported
Affiliation Address: 1241 East Dyer RoadSuite 120
Affiliation City: Santa Ana
Affiliation State: CA
Affiliation Country: Not reported
Affiliation Zip: 92705-5611
Affiliation Phone: (714) 433-6406,

Affiliation Type Desc: Document Preparer
Entity Name: JAYME DRYDEN
Entity Title: Not reported
Affiliation Address: Not reported
Affiliation City: Not reported
Affiliation State: Not reported
Affiliation Country: Not reported
Affiliation Zip: Not reported
Affiliation Phone: ,

Affiliation Type Desc: Facility Mailing Address
Entity Name: Mailing Address
Entity Title: Not reported
Affiliation Address: 3333 Bristol Street
Affiliation City: Costa Mesa
Affiliation State: CA
Affiliation Country: Not reported
Affiliation Zip: 92626
Affiliation Phone: ,

Affiliation Type Desc: Identification Signer
Entity Name: Matt Nelson
Entity Title: West Coast Boutique R&M
Affiliation Address: Not reported
Affiliation City: Not reported
Affiliation State: Not reported
Affiliation Country: Not reported
Affiliation Zip: Not reported
Affiliation Phone: ,

Affiliation Type Desc: Legal Owner
Entity Name: Chanel Inc.
Entity Title: Not reported
Affiliation Address: 9 West 57th Street, FL 2M
Affiliation City: New York
Affiliation State: NY
Affiliation Country: United States
Affiliation Zip: 10019

Map ID
Direction
Distance
Elevation

MAP FINDINGS

Site

Database(s)

EDR ID Number
EPA ID Number

SOUTHERN CALIFORNIA EDISON - ARROYO SUBSTATION (Continued)

S124614063

Affiliation Phone: (212) 303-3439,

Affiliation Type Desc: Parent Corporation
Entity Name: Chanel Inc.
Entity Title: Not reported
Affiliation Address: Not reported
Affiliation City: Not reported
Affiliation State: Not reported
Affiliation Country: Not reported
Affiliation Zip: Not reported
Affiliation Phone: ,

Affiliation Type Desc: Environmental Contact
Entity Name: Matt Nelson
Entity Title: Not reported
Affiliation Address: 400 North Rodeo Drive
Affiliation City: Beverly Hills
Affiliation State: CA
Affiliation Country: Not reported
Affiliation Zip: 90212
Affiliation Phone: ,

Affiliation Type Desc: Operator
Entity Name: Chanel Inc. - Boutique 11
Entity Title: Not reported
Affiliation Address: Not reported
Affiliation City: Not reported
Affiliation State: Not reported
Affiliation Country: Not reported
Affiliation Zip: Not reported
Affiliation Phone: (714) 754-7455,

HWTS:

Name: SAKS FIFTH AVENUE
Address: 3333 BRISTOL ST.
Address 2: Not reported
City,State,Zip: COSTA MESA, CA 92626
EPA ID: CAC003174851
Inactive Date: 08/05/2022
Create Date: 05/06/2022
Last Act Date: 08/06/2022
Mailing Name: Not reported
Mailing Address: 3333 BRISTOL ST.
Mailing Address 2: Not reported
Mailing City,State,Zip: COSTA MESA, CA
Owner Name: DABRI FOROUGH
Owner Address: 3333 BRISTOL ST.
Owner Address 2: Not reported
Owner City,State,Zip: COSTA MESA, CA 92626
Owner Phone: 9492392861
Owner Fax: Not reported
Contact Name: DABRI FOROUGH
Contact Address: 3333 BRISTOL ST.
Contact Address 2: Not reported
City,State,Zip: COSTA MESA, CA 92626
Contact Phone: 9492392861

Map ID
Direction
Distance
Elevation

MAP FINDINGS

Site

Database(s)

EDR ID Number
EPA ID Number

SOUTHERN CALIFORNIA EDISON - ARROYO SUBSTATION (Continued)

S124614063

Contact Fax: Not reported
Facility Status: Not reported
Facility Type: Not reported
Category: Not reported
Latitude: Not reported
Longitude: Not reported

Name: SAKS & COMPANY LLC DBA SAKS OFF FIFTH
Address: 3333 BRISTOL ST
Address 2: Not reported
City,State,Zip: COSTA MESA, CA 92626
EPA ID: CAL000470944
Inactive Date: 05/31/2022
Create Date: 05/25/2022
Last Act Date: 06/02/2022
Mailing Name: Not reported
Mailing Address: 5056 MAIN ST
Mailing Address 2: Not reported
Mailing City,State,Zip: TRUMBULL, CT
Owner Name: SAKS & COMPANY LLC
Owner Address: 225 LIBERTY ST 31ST FL
Owner Address 2: Not reported
Owner City,State,Zip: NEW YORK, NY 10281
Owner Phone: 6468027119
Owner Fax: Not reported
Contact Name: CHRIS BURES
Contact Address: 3333 BRISTOL ST
Contact Address 2: Not reported
City,State,Zip: COSTA MESA, CA 92626
Contact Phone: 7145403233
Contact Fax: Not reported
Facility Status: Not reported
Facility Type: Not reported
Category: Not reported
Latitude: Not reported
Longitude: Not reported

Name: SOUTHERN CALIFORNIA EDISON - ARROYO SUBSTATION
Address: 3333 BRISTOL ST
Address 2: Not reported
City,State,Zip: COSTA MESA, CA 92626
EPA ID: CAC002701637
Inactive Date: 11/08/2012
Create Date: 08/09/2012
Last Act Date: Not reported
Mailing Name: Not reported
Mailing Address: PO BOX 800
Mailing Address 2: Not reported
Mailing City,State,Zip: ROSEMEAD, CA 91770
Owner Name: SOUTHERN CALIFORNIA EDISON
Owner Address: PO BOX 800
Owner Address 2: Not reported
Owner City,State,Zip: ROSEMEAD, CA 91770
Owner Phone: Not reported
Owner Fax: Not reported
Contact Name: SARA DUVALL
Contact Address: PO BOX 800

Map ID
Direction
Distance
Elevation

MAP FINDINGS

Site

Database(s)

EDR ID Number
EPA ID Number

SOUTHERN CALIFORNIA EDISON - ARROYO SUBSTATION (Continued)

S124614063

Contact Address 2: Not reported
City,State,Zip: ROSEMEAD, CA 91770
Contact Phone: Not reported
Contact Fax: Not reported
Facility Status: Inactive
Facility Type: TEMPORARY
Category: STATE
Latitude: 33.690254
Longitude: -117.885695

J58
NNE
1/4-1/2
0.444 mi.
2343 ft.

SEARS ROEBUCK AND CO
3333 BRISTOL
COSTA MESA, CA 92626

Site 2 of 2 in cluster J

LUST **1000369396**
Cortese **N/A**
CERS

Relative:
Lower

LUST:

Actual:
29 ft.

Name: SEARS ROEBUCK AND CO
Address: 3333 BRISTOL
City,State,Zip: COSTA MESA, CA 92626
Lead Agency: ORANGE COUNTY LOP
Case Type: LUST Cleanup Site
Geo Track: http://geotracker.waterboards.ca.gov/profile_report.asp?global_id=T0605900596
Global Id: T0605900596
Latitude: 33.6927591
Longitude: -117.8856741
Status: Completed - Case Closed
Status Date: 08/20/2004
Case Worker: Not reported
RB Case Number: 083000754T
Local Agency: Not reported
File Location: Local Agency Warehouse
Local Case Number: 88UT015
Potential Media Affect: Other Groundwater (uses other than drinking water)
Potential Contaminants of Concern: Waste Oil / Motor / Hydraulic / Lubricating, Gasoline
EPA Region: 9
Coordinate Source: * Historical Geocode - Exact Address Match
Cuf Case: NO
Quantity Released Gallons: 0
Begin Date: 01/05/1988
Leak Reported Date: 01/05/1988
How Discovered: Tank Closure
How Discovered Description: Not reported
Discharge Source: Not reported
Discharge Cause: Not reported
Stop Method: Close and Remove Tank
Stop Description: Not reported
No Further Action Date: 08/20/2004
CA Water Watershed Name: Santa Ana River - Lower Santa Ana River - East Coastal Plain (801.11)
Dwr Groundwater Subbasin Name: Coastal Plain Of Orange County (8-001)
Disadvantaged Community: Not reported
CA Enviroscreen 3 Score: 36-40%
CA Enviroscreen 4 Score: 30-35%
Military DOD Site: No
Facility Project Subtype: Not reported
RWQCB Region: SANTA ANA RWQCB (REGION 8)
Site History: Not reported

Map ID
Direction
Distance
Elevation

MAP FINDINGS

Site

Database(s)

EDR ID Number
EPA ID Number

SEARS ROEBUCK AND CO (Continued)

1000369396

LUST:

Global Id:	T0605900596
Action Type:	ENFORCEMENT
Date:	12/03/2003
Action:	Staff Letter
Global Id:	T0605900596
Action Type:	ENFORCEMENT
Date:	12/12/2003
Action:	Staff Letter
Global Id:	T0605900596
Action Type:	ENFORCEMENT
Date:	07/14/2003
Action:	Staff Letter
Global Id:	T0605900596
Action Type:	ENFORCEMENT
Date:	08/29/2003
Action:	Staff Letter
Global Id:	T0605900596
Action Type:	REMEDIATION
Date:	03/06/2000
Action:	Other (Use Description Field)
Global Id:	T0605900596
Action Type:	REMEDIATION
Date:	08/20/1993
Action:	Excavation
Global Id:	T0605900596
Action Type:	ENFORCEMENT
Date:	12/20/2004
Action:	Closure/No Further Action Letter
Global Id:	T0605900596
Action Type:	ENFORCEMENT
Date:	02/19/1988
Action:	Notice of Responsibility
Global Id:	T0605900596
Action Type:	Other
Date:	01/05/1988
Action:	Leak Discovery
Global Id:	T0605900596
Action Type:	Other
Date:	01/05/1988
Action:	Leak Reported
Global Id:	T0605900596
Action Type:	ENFORCEMENT
Date:	03/22/2021
Action:	Historic Files

Map ID
Direction
Distance
Elevation

MAP FINDINGS

Site

Database(s)

EDR ID Number
EPA ID Number

SEARS ROEBUCK AND CO (Continued)

1000369396

LUST:

Global Id: T0605900596
Status: Open - Case Begin Date
Status Date: 01/05/1988

Global Id: T0605900596
Status: Open - Remediation
Status Date: 08/09/1993

Global Id: T0605900596
Status: Completed - Case Closed
Status Date: 08/20/2004

LUST REG 8:

Name: SEARS ROEBUCK AND CO
Address: 3333 BRISTOL
City: COSTA MESA
Region: 8
County: Orange
Regional Board: Santa Ana Region
Facility Status: Case Closed
Case Number: 083000754T
Local Case Num: 88UT015
Case Type: Other ground water affected
Substance: 12035,800661
Qty Leaked: 0
Abate Method: Not reported
Cross Street: Not reported
Enf Type: CLOS
Funding: Not reported
How Discovered: Tank Closure
How Stopped: Close Tank
Leak Cause: Unknown
Leak Source: Unknown
Global ID: T0605900596
How Stopped Date: 9/9/9999
Enter Date: Not reported
Date Confirmation of Leak Began: Not reported
Date Preliminary Assessment Began: Not reported
Discover Date: 1/5/1988
Enforcement Date: Not reported
Close Date: 12/20/2004
Date Prelim Assessment Workplan Submitted: Not reported
Date Pollution Characterization Began: Not reported
Date Remediation Plan Submitted: Not reported
Date Remedial Action Underway: 9/9/1993
Date Post Remedial Action Monitoring: Not reported
Enter Date: Not reported
GW Qualifies: =
Soil Qualifies: ND
Operator: Not reported
Facility Contact: Not reported
Interim: Not reported
Oversite Program: LUST
Latitude: 33.6927591

Map ID
Direction
Distance
Elevation

MAP FINDINGS

Site

Database(s)

EDR ID Number
EPA ID Number

SEARS ROEBUCK AND CO (Continued)

1000369396

Longitude: -117.8856741
MTBE Date: 6/6/2002
Max MTBE GW: 12
MTBE Concentration: 0
Max MTBE Soil: 0
MTBE Fuel: 0
MTBE Tested: MTBE Detected. Site tested for MTBE & MTBE detected
MTBE Class: *
Staff: RS
Staff Initials: AR
Lead Agency: Local Agency
Local Agency: 30000L
Hydr Basin #: Not reported
Beneficial: MUN
Priority: Not reported
Cleanup Fund Id: Not reported
Work Suspended: Not reported
Summary: Not reported

CORTESE:

Name: SEARS ROEBUCK AND CO
Address: 3333 BRISTOL
City,State,Zip: COSTA MESA, CA 92626
Region: CORTESE
Envirostor Id: Not reported
Global ID: T0605900596
Site/Facility Type: LUST CLEANUP SITE
Cleanup Status: COMPLETED - CASE CLOSED
Status Date: Not reported
Site Code: Not reported
Latitude: Not reported
Longitude: Not reported
Owner: Not reported
Enf Type: Not reported
Swat R: Not reported
Flag: active
Order No: Not reported
Waste Discharge System No: Not reported
Effective Date: Not reported
Region 2: Not reported
WID Id: Not reported
Solid Waste Id No: Not reported
Waste Management Uit Name: Not reported
File Name: Active Open

CERS:

Name: SEARS ROEBUCK AND CO
Address: 3333 BRISTOL
City,State,Zip: COSTA MESA, CA 92626
Site ID: 683769
CERS ID: T0605900596
CERS Description: Leaking Underground Storage Tank Cleanup Site

Map ID
Direction
Distance
Elevation

MAP FINDINGS

EDR ID Number
EPA ID Number

Database(s)

H59
SSE
1/4-1/2
0.444 mi.
2343 ft.

RUSSELL PROPERTY
2972 CENTURY
COSTA MESA, CA 92626

Site 2 of 2 in cluster H

LUST
Cortese
CERS

1000379661
N/A

Relative:
Higher

Actual:
39 ft.

LUST:

Name: RUSSELL PROPERTY
Address: 2972 CENTURY
City,State,Zip: COSTA MESA, CA 92626
Lead Agency: ORANGE COUNTY LOP
Case Type: LUST Cleanup Site
Geo Track: http://geotracker.waterboards.ca.gov/profile_report.asp?global_id=T0605901235
Global Id: T0605901235
Latitude: 33.6795695
Longitude: -117.8893732
Status: Completed - Case Closed
Status Date: 09/15/1997
Case Worker: Not reported
RB Case Number: 083001627T
Local Agency: Not reported
File Location: Local Agency
Local Case Number: 90UT193
Potential Media Affect: Other Groundwater (uses other than drinking water)
Potential Contaminants of Concern: Waste Oil / Motor / Hydraulic / Lubricating, Gasoline
EPA Region: 9
Coordinate Source: * Historical Geocode - Exact Address Match
Cuf Case: YES
Quantity Released Gallons: 0
Begin Date: 08/06/1990
Leak Reported Date: 08/06/1990
How Discovered: Tank Closure
How Discovered Description: Not reported
Discharge Source: Not reported
Discharge Cause: Not reported
Stop Method: Close and Remove Tank
Stop Description: Not reported
No Further Action Date: 09/15/1997
CA Water Watershed Name: Santa Ana River - Lower Santa Ana River - East Coastal Plain (801.11)
Dwr Groundwater Subbasin Name: Coastal Plain Of Orange County (8-001)
Disadvantaged Community: Not reported
CA Enviroscreen 3 Score: 46-50%
CA Enviroscreen 4 Score: 45-50%
Military DOD Site: No
Facility Project Subtype: Not reported
RWQCB Region: SANTA ANA RWQCB (REGION 8)
Site History: Not reported

LUST:

Global Id: T0605901235
Contact Type: Regional Board Caseworker
Contact Name: MAILE SEEGER GEE
Organization Name: SANTA ANA RWQCB (REGION 8)
Address: 3737 MAIN STREET, SUITE 500
City: RIVERSIDE
Email: maile.gee@waterboards.ca.gov
Phone Number: 9517824379

LUST:

Map ID
Direction
Distance
Elevation

MAP FINDINGS

Site

Database(s)

EDR ID Number
EPA ID Number

RUSSELL PROPERTY (Continued)

1000379661

Global Id: T0605901235
Action Type: ENFORCEMENT
Date: 08/01/2020
Action: Historic Files

Global Id: T0605901235
Action Type: Other
Date: 08/06/1990
Action: Leak Discovery

Global Id: T0605901235
Action Type: Other
Date: 08/06/1990
Action: Leak Reported

Global Id: T0605901235
Action Type: ENFORCEMENT
Date: 09/15/1997
Action: Closure/No Further Action Letter

LUST:

Global Id: T0605901235
Status: Open - Case Begin Date
Status Date: 08/06/1990

Global Id: T0605901235
Status: Completed - Case Closed
Status Date: 09/15/1997

LUST REG 8:

Name: RUSSELL PROPERTY
Address: 2972 CENTURY
City: COSTA MESA
Region: 8
County: Orange
Regional Board: Santa Ana Region
Facility Status: Case Closed
Case Number: 083001627T
Local Case Num: 90UT193
Case Type: Other ground water affected
Substance: 12035,800661
Qty Leaked: 0
Abate Method: Not reported
Cross Street: Not reported
Enf Type: Not reported
Funding: Not reported
How Discovered: Tank Closure
How Stopped: Close Tank
Leak Cause: Unknown
Leak Source: Unknown
Global ID: T0605901235
How Stopped Date: 9/9/9999
Enter Date: Not reported
Date Confirmation of Leak Began: Not reported
Date Preliminary Assessment Began: Not reported

Map ID
Direction
Distance
Elevation

MAP FINDINGS

Site

Database(s)

EDR ID Number
EPA ID Number

RUSSELL PROPERTY (Continued)

1000379661

Discover Date:	8/6/1990
Enforcement Date:	Not reported
Close Date:	9/15/1997
Date Prelim Assessment Workplan Submitted:	Not reported
Date Pollution Characterization Began:	Not reported
Date Remediation Plan Submitted:	Not reported
Date Remedial Action Underway:	Not reported
Date Post Remedial Action Monitoring:	Not reported
Enter Date:	Not reported
GW Qualifies:	Not reported
Soil Qualifies:	Not reported
Operator:	Not reported
Facility Contact:	Not reported
Interim:	Not reported
Oversite Program:	LUST
Latitude:	33.6795695
Longitude:	-117.8893732
MTBE Date:	Not reported
Max MTBE GW:	Not reported
MTBE Concentration:	0
Max MTBE Soil:	Not reported
MTBE Fuel:	0
MTBE Tested:	Not Required to be Tested.
MTBE Class:	*
Staff:	VJJ
Staff Initials:	AR
Lead Agency:	Local Agency
Local Agency:	30000L
Hydr Basin #:	Not reported
Beneficial:	MUN
Priority:	Not reported
Cleanup Fund Id:	Not reported
Work Suspended:	Not reported
Summary:	Not reported

ORANGE CO. LUST:

Name:	RUSSELL PROPERTY
Address:	2972 CENTURY PL
City,State,Zip:	COSTA MESA, CA 92626-4321
Region:	ORANGE
Facility Id:	90UT193
Current Status:	Closed
Type of Closure:	Closure certification issued
Released Substance:	Not reported
Date Closed:	09/15/1997
File Location:	Local Agency

CORTESE:

Name:	RUSSELL PROPERTY
Address:	2972 CENTURY
City,State,Zip:	COSTA MESA, CA 92626
Region:	CORTESE
Envirostor Id:	Not reported
Global ID:	T0605901235
Site/Facility Type:	LUST CLEANUP SITE
Cleanup Status:	COMPLETED - CASE CLOSED

Map ID
Direction
Distance
Elevation

MAP FINDINGS

Site

Database(s)

EDR ID Number
EPA ID Number

RUSSELL PROPERTY (Continued)

1000379661

Status Date: Not reported
Site Code: Not reported
Latitude: Not reported
Longitude: Not reported
Owner: Not reported
Enf Type: Not reported
Swat R: Not reported
Flag: active
Order No: Not reported
Waste Discharge System No: Not reported
Effective Date: Not reported
Region 2: Not reported
WID Id: Not reported
Solid Waste Id No: Not reported
Waste Management Uit Name: Not reported
File Name: Active Open

CERS:

Name: RUSSELL PROPERTY
Address: 2972 CENTURY
City,State,Zip: COSTA MESA, CA 92626
Site ID: 681287
CERS ID: T0605901235
CERS Description: Leaking Underground Storage Tank Cleanup Site

Affiliation:

Affiliation Type Desc: Regional Board Caseworker
Entity Name: MAILE SEEGER GEE - SANTA ANA RWQCB (REGION 8)
Entity Title: Not reported
Affiliation Address: 3737 MAIN STREET, SUITE 500
Affiliation City: RIVERSIDE
Affiliation State: CA
Affiliation Country: Not reported
Affiliation Zip: Not reported
Affiliation Phone: 9517824379,

K60
SSE
1/4-1/2
0.453 mi.
2391 ft.

G AND M OIL 21
2995 BRISTOL
COSTA MESA, CA 92626

Site 1 of 3 in cluster K

LUST
HIST UST
CHMIRS
Cortese
CERS

S103650460
N/A

Relative:
Higher

Actual:
42 ft.

LUST:

Name: G & M OIL #21
Address: 2995 BRISTOL
City,State,Zip: COSTA MESA, CA 92626
Lead Agency: ORANGE COUNTY LOP
Case Type: LUST Cleanup Site
Geo Track: http://geotracker.waterboards.ca.gov/profile_report.asp?global_id=T0605901918
Global Id: T0605901918
Latitude: 33.6797936
Longitude: -117.8858121
Status: Open - Verification Monitoring
Status Date: 11/30/2021
Case Worker: KB
RB Case Number: 083002785T
Local Agency: ORANGE COUNTY LOP

Map ID
Direction
Distance
Elevation

MAP FINDINGS

Site

Database(s)

EDR ID Number
EPA ID Number

G AND M OIL 21 (Continued)

S103650460

File Location: Local Agency
Local Case Number: 95UT068
Potential Media Affect: Other Groundwater (uses other than drinking water)
Potential Contaminants of Concern: Diesel, Gasoline
EPA Region: 9
Coordinate Source: * Historical Geocode - Exact Address Match
Cuf Case: YES
Quantity Released Gallons: 0
Begin Date: 10/25/1995
Leak Reported Date: 10/25/1995
How Discovered: Tank Closure
How Discovered Description: Not reported
Discharge Source: Tank
Discharge Cause: Unknown
Stop Method: Close and Replace Tank
Stop Description: Not reported
No Further Action Date: Not reported
CA Water Watershed Name: Santa Ana River - Lower Santa Ana River - East Coastal Plain (801.11)
Dwr Groundwater Subbasin Name: Coastal Plain Of Orange County (8-001)
Disadvantaged Community: Not reported
CA Enviroscreen 3 Score: 51-55%
CA Enviroscreen 4 Score: 45-50%
Military DOD Site: No
Facility Project Subtype: Not reported
RWQCB Region: SANTA ANA RWQCB (REGION 8)
Site History: Please refer to recent Site Documents or Monitoring Reports in GeoTracker for site history. Orange County is not responsible for the accuracy of any professional interpretations provided in reports submitted by consultants for the responsible party.

LUST:

Global Id: T0605901918
Contact Type: Local Agency Caseworker - Primary Caseworker
Contact Name: KARL BEWLEY
Organization Name: ORANGE COUNTY LOP
Address: 1241 E. Dyer Road
City: SANTA ANA
Email: kbewley@ochca.com
Phone Number: 7144336264

LUST:

Global Id: T0605901918
Action Type: ENFORCEMENT
Date: 05/26/2010
Action: Staff Letter

Global Id: T0605901918
Action Type: ENFORCEMENT
Date: 03/19/2015
Action: File review

Global Id: T0605901918
Action Type: ENFORCEMENT
Date: 08/16/2016
Action: Staff Letter

Global Id: T0605901918

Map ID
Direction
Distance
Elevation

MAP FINDINGS

Site

Database(s)

EDR ID Number
EPA ID Number

G AND M OIL 21 (Continued)

S103650460

Action Type:	ENFORCEMENT
Date:	05/04/2018
Action:	Staff Letter
Global Id:	T0605901918
Action Type:	ENFORCEMENT
Date:	04/27/2023
Action:	Staff Letter
Global Id:	T0605901918
Action Type:	RESPONSE
Date:	07/05/2013
Action:	Site Investigation Workplan - Regulator Responded
Global Id:	T0605901918
Action Type:	RESPONSE
Date:	04/15/2021
Action:	Other Workplan - Regulator Responded
Global Id:	T0605901918
Action Type:	RESPONSE
Date:	05/31/2018
Action:	Soil and Water Investigation Workplan - Regulator Responded
Global Id:	T0605901918
Action Type:	RESPONSE
Date:	08/03/2021
Action:	Soil Vapor Intrusion Investigation Workplan - Regulator Responded
Global Id:	T0605901918
Action Type:	RESPONSE
Date:	02/02/2021
Action:	Well Destruction Workplan - Regulator Responded
Global Id:	T0605901918
Action Type:	RESPONSE
Date:	11/01/2022
Action:	Other Workplan - Regulator Responded
Global Id:	T0605901918
Action Type:	RESPONSE
Date:	06/14/2021
Action:	Well Installation Workplan - Regulator Responded
Global Id:	T0605901918
Action Type:	RESPONSE
Date:	09/01/2016
Action:	Well Installation Workplan - Regulator Responded
Global Id:	T0605901918
Action Type:	RESPONSE
Date:	04/16/2021
Action:	Well Installation Workplan - Regulator Responded
Global Id:	T0605901918
Action Type:	RESPONSE
Date:	09/08/2021

Map ID
Direction
Distance
Elevation

MAP FINDINGS

Site

Database(s)

EDR ID Number
EPA ID Number

G AND M OIL 21 (Continued)

S103650460

Action:	Soil Vapor Intrusion Investigation Workplan - Regulator Responded
Global Id:	T0605901918
Action Type:	REMEDIATION
Date:	05/12/1997
Action:	Free Product Removal
Global Id:	T0605901918
Action Type:	REMEDIATION
Date:	10/07/2002
Action:	Soil Vapor Extraction (SVE)
Global Id:	T0605901918
Action Type:	REMEDIATION
Date:	10/15/2002
Action:	Pump & Treat (P&T) Groundwater
Global Id:	T0605901918
Action Type:	REMEDIATION
Date:	03/14/2016
Action:	Free Product Removal
Global Id:	T0605901918
Action Type:	REMEDIATION
Date:	02/05/2016
Action:	Free Product Removal
Global Id:	T0605901918
Action Type:	REMEDIATION
Date:	01/06/2017
Action:	Free Product Removal
Global Id:	T0605901918
Action Type:	ENFORCEMENT
Date:	10/31/1995
Action:	Notice of Responsibility
Global Id:	T0605901918
Action Type:	ENFORCEMENT
Date:	01/31/2001
Action:	Staff Letter
Global Id:	T0605901918
Action Type:	ENFORCEMENT
Date:	05/02/2005
Action:	Staff Letter
Global Id:	T0605901918
Action Type:	ENFORCEMENT
Date:	01/04/2007
Action:	Staff Letter
Global Id:	T0605901918
Action Type:	ENFORCEMENT
Date:	11/03/2009
Action:	Staff Letter

Map ID
Direction
Distance
Elevation

MAP FINDINGS

Site

Database(s)

EDR ID Number
EPA ID Number

G AND M OIL 21 (Continued)

S103650460

Global Id:	T0605901918
Action Type:	ENFORCEMENT
Date:	10/06/2009
Action:	Staff Letter
Global Id:	T0605901918
Action Type:	ENFORCEMENT
Date:	03/01/2013
Action:	Staff Letter
Global Id:	T0605901918
Action Type:	ENFORCEMENT
Date:	03/09/2016
Action:	Staff Letter
Global Id:	T0605901918
Action Type:	ENFORCEMENT
Date:	03/02/2021
Action:	Staff Letter
Global Id:	T0605901918
Action Type:	ENFORCEMENT
Date:	10/19/2021
Action:	Staff Letter
Global Id:	T0605901918
Action Type:	ENFORCEMENT
Date:	08/06/2021
Action:	Staff Letter
Global Id:	T0605901918
Action Type:	ENFORCEMENT
Date:	07/20/2021
Action:	Staff Letter
Global Id:	T0605901918
Action Type:	Other
Date:	10/25/1995
Action:	Leak Discovery
Global Id:	T0605901918
Action Type:	RESPONSE
Date:	09/06/2021
Action:	Soil Vapor Intrusion Investigation Workplan
Global Id:	T0605901918
Action Type:	ENFORCEMENT
Date:	07/13/2009
Action:	Staff Letter
Global Id:	T0605901918
Action Type:	ENFORCEMENT
Date:	04/03/2009
Action:	Staff Letter
Global Id:	T0605901918
Action Type:	ENFORCEMENT

Map ID
Direction
Distance
Elevation

MAP FINDINGS

Site

Database(s)

EDR ID Number
EPA ID Number

G AND M OIL 21 (Continued)

S103650460

Date:	06/14/2021
Action:	Staff Letter
Global Id:	T0605901918
Action Type:	ENFORCEMENT
Date:	02/03/2021
Action:	Staff Letter
Global Id:	T0605901918
Action Type:	Other
Date:	10/25/1995
Action:	Leak Reported
Global Id:	T0605901918
Action Type:	ENFORCEMENT
Date:	02/05/2009
Action:	Staff Letter
Global Id:	T0605901918
Action Type:	ENFORCEMENT
Date:	01/20/2011
Action:	File review
Global Id:	T0605901918
Action Type:	ENFORCEMENT
Date:	10/13/2010
Action:	File review
Global Id:	T0605901918
Action Type:	ENFORCEMENT
Date:	04/05/2011
Action:	File review
Global Id:	T0605901918
Action Type:	ENFORCEMENT
Date:	05/26/2021
Action:	Staff Letter
Global Id:	T0605901918
Action Type:	ENFORCEMENT
Date:	07/11/2018
Action:	Clean Up Fund - Case Closure Review Summary Report (RSR)
Global Id:	T0605901918
Action Type:	ENFORCEMENT
Date:	07/31/2018
Action:	Staff Letter
Global Id:	T0605901918
Action Type:	ENFORCEMENT
Date:	05/17/2012
Action:	Clean Up Fund - Case Closure Review Summary Report (RSR)
Global Id:	T0605901918
Action Type:	ENFORCEMENT
Date:	02/26/2007
Action:	Staff Letter

Map ID
Direction
Distance
Elevation

MAP FINDINGS

Site

Database(s)

EDR ID Number
EPA ID Number

G AND M OIL 21 (Continued)

S103650460

Global Id:	T0605901918
Action Type:	ENFORCEMENT
Date:	09/25/2008
Action:	Staff Letter
Global Id:	T0605901918
Action Type:	ENFORCEMENT
Date:	03/24/2008
Action:	Staff Letter
Global Id:	T0605901918
Action Type:	ENFORCEMENT
Date:	07/23/2010
Action:	File review
Global Id:	T0605901918
Action Type:	ENFORCEMENT
Date:	06/13/2011
Action:	File review
Global Id:	T0605901918
Action Type:	ENFORCEMENT
Date:	04/08/2011
Action:	Staff Letter
Global Id:	T0605901918
Action Type:	ENFORCEMENT
Date:	04/17/2012
Action:	Staff Letter
Global Id:	T0605901918
Action Type:	ENFORCEMENT
Date:	01/27/2016
Action:	Staff Letter
Global Id:	T0605901918
Action Type:	ENFORCEMENT
Date:	10/06/2016
Action:	Staff Letter
Global Id:	T0605901918
Action Type:	ENFORCEMENT
Date:	01/21/2011
Action:	Clean Up Fund - Case Closure Review Summary Report (RSR)
Global Id:	T0605901918
Action Type:	ENFORCEMENT
Date:	11/20/2019
Action:	Clean Up Fund - Case Closure Review Summary Report (RSR)
Global Id:	T0605901918
Action Type:	ENFORCEMENT
Date:	01/19/2023
Action:	Staff Letter
Global Id:	T0605901918
Action Type:	ENFORCEMENT

Map ID
Direction
Distance
Elevation

MAP FINDINGS

Site

Database(s)

EDR ID Number
EPA ID Number

G AND M OIL 21 (Continued)

S103650460

Date: 12/19/2022
Action: Staff Letter

Global Id: T0605901918
Action Type: ENFORCEMENT
Date: 11/14/2022
Action: Clean Up Fund - Case Closure Review Summary Report (RSR)

LUST:

Global Id: T0605901918
Status: Open - Case Begin Date
Status Date: 10/25/1995

Global Id: T0605901918
Status: Open - Remediation
Status Date: 10/07/2002

Global Id: T0605901918
Status: Open - Verification Monitoring
Status Date: 11/30/2021

LUST REG 8:

Name: G & M OIL #21
Address: 2995 BRISTOL
City: COSTA MESA
Region: 8
County: Orange
Regional Board: Santa Ana Region
Facility Status: Remedial action (cleanup) Underway
Case Number: 083002785T
Local Case Num: 95UT068
Case Type: Other ground water affected
Substance: 12034,800661
Qty Leaked: 0
Abate Method: Not reported
Cross Street: Not reported
Enf Type: NOR
Funding: Not reported
How Discovered: Tank Closure
How Stopped: New Tank
Leak Cause: Unknown
Leak Source: Tank
Global ID: T0605901918
How Stopped Date: 9/9/9999
Enter Date: Not reported
Date Confirmation of Leak Began: Not reported
Date Preliminary Assessment Began: Not reported
Discover Date: 10/25/1995
Enforcement Date: Not reported
Close Date: Not reported
Date Prelim Assessment Workplan Submitted: Not reported
Date Pollution Characterization Began: Not reported
Date Remediation Plan Submitted: Not reported
Date Remedial Action Underway: 10/7/2002
Date Post Remedial Action Monitoring: Not reported

Map ID
Direction
Distance
Elevation

MAP FINDINGS

Site

Database(s)

EDR ID Number
EPA ID Number

G AND M OIL 21 (Continued)

S103650460

Enter Date:	Not reported
GW Qualifies:	=
Soil Qualifies:	Not reported
Operator:	Not reported
Facility Contact:	Not reported
Interim:	Not reported
Oversite Program:	LUST
Latitude:	33.6797936
Longitude:	-117.8858121
MTBE Date:	5/9/2003
Max MTBE GW:	26.1
MTBE Concentration:	0
Max MTBE Soil:	Not reported
MTBE Fuel:	0
MTBE Tested:	MTBE Detected. Site tested for MTBE & MTBE detected
MTBE Class:	*
Staff:	VJJ
Staff Initials:	AR
Lead Agency:	Local Agency
Local Agency:	30000L
Hydr Basin #:	Not reported
Beneficial:	MUN
Priority:	Not reported
Cleanup Fund Id:	Not reported
Work Suspended:	Not reported
Summary:	Not reported

ORANGE CO. LUST:

Name:	G & M OIL #21
Address:	2995 BRISTOL ST
City,State,Zip:	COSTA MESA, CA 92626-5913
Region:	ORANGE
Facility Id:	95UT068
Current Status:	Open
Type of Closure:	Not reported
Released Substance:	Not reported
Date Closed:	Not reported
File Location:	Local Agency

HIST UST:

Name:	G AND M OIL 21
Address:	2995 BRISTOL
City,State,Zip:	COSTA MESA, CA 92626
File Number:	0002e96b
URL:	https://documents.geotracker.waterboards.ca.gov/ustpdfs/pdf/0002e96b.pdf
Region:	Not reported
Facility ID:	Not reported
Facility Type:	Not reported
Other Type:	Not reported
Contact Name:	Not reported
Telephone:	Not reported
Owner Name:	Not reported
Owner Address:	Not reported
Owner City,St,Zip:	Not reported
Total Tanks:	Not reported

Map ID
Direction
Distance
Elevation

MAP FINDINGS

Site

Database(s)

EDR ID Number
EPA ID Number

G AND M OIL 21 (Continued)

S103650460

Tank Num:	Not reported
Container Num:	Not reported
Year Installed:	Not reported
Tank Capacity:	Not reported
Tank Used for:	Not reported
Type of Fuel:	Not reported
Container Construction Thickness:	Not reported
Leak Detection:	Not reported

[Click here for Geo Tracker PDF:](#)

CHMIRS:

Name:	Not reported
Address:	2995 BRISTOL
City,State,Zip:	COSTA MESA, CA
OES Incident Number:	2-2608
OES notification:	05/15/2002
OES Date:	Not reported
OES Time:	Not reported
Date Completed:	Not reported
Property Use:	Not reported
Agency Id Number:	Not reported
Agency Incident Number:	Not reported
Time Notified:	Not reported
Time Completed:	Not reported
Surrounding Area:	Not reported
Estimated Temperature:	Not reported
Property Management:	Not reported
More Than Two Substances Involved?:	Not reported
Resp Agncy Personel # Of Decontaminated:	Not reported
Responding Agency Personel # Of Injuries:	Not reported
Responding Agency Personel # Of Fatalities:	Not reported
Others Number Of Decontaminated:	Not reported
Others Number Of Injuries:	Not reported
Others Number Of Fatalities:	Not reported
Vehicle Make/year:	Not reported
Vehicle License Number:	Not reported
Vehicle State:	Not reported
Vehicle Id Number:	Not reported
CA DOT PUC/ICC Number:	Not reported
Company Name:	Not reported
Reporting Officer Name/ID:	Not reported
Report Date:	Not reported
Facility Telephone:	Not reported
Waterway Involved:	No
Waterway:	Not reported
Spill Site:	Not reported
Cleanup By:	Contractor
Containment:	Not reported
What Happened:	Not reported
Type:	Not reported
Measure:	Not reported
Other:	Not reported
Date/Time:	Not reported
Year:	2002
Agency:	G&M Oil
Incident Date:	5/10/2002 12:00:00 AM

Map ID
Direction
Distance
Elevation

MAP FINDINGS

Site

Database(s)

EDR ID Number
EPA ID Number

G AND M OIL 21 (Continued)

S103650460

Admin Agency:	Orange Cnty Management Div - HazMat Div.
Amount:	Not reported
Contained:	Yes
Site Type:	Service Station
E Date:	Not reported
Substance:	Gasoline
Gallons:	11
Unknown:	0
Substance #2:	Not reported
Substance #3:	Not reported
Evacuations:	0
Number of Injuries:	0
Number of Fatalities:	0
#1 Pipeline:	Not reported
#2 Pipeline:	Not reported
#3 Pipeline:	Not reported
#1 Vessel >= 300 Tons:	Not reported
#2 Vessel >= 300 Tons:	Not reported
#3 Vessel >= 300 Tons:	Not reported
Evacs:	Not reported
Injuries:	Not reported
Fatals:	Not reported
Comments:	Not reported
Description:	Per caller, when a customer was pumping gas the pump would not turn off.

CORTESE:

Name:	G & M OIL #21
Address:	2995 BRISTOL
City,State,Zip:	COSTA MESA, CA 92626
Region:	CORTESE
Envirostor Id:	Not reported
Global ID:	T0605901918
Site/Facility Type:	LUST CLEANUP SITE
Cleanup Status:	OPEN - VERIFICATION MONITORING
Status Date:	Not reported
Site Code:	Not reported
Latitude:	Not reported
Longitude:	Not reported
Owner:	Not reported
Enf Type:	Not reported
Swat R:	Not reported
Flag:	active
Order No:	Not reported
Waste Discharge System No:	Not reported
Effective Date:	Not reported
Region 2:	Not reported
WID Id:	Not reported
Solid Waste Id No:	Not reported
Waste Management Uit Name:	Not reported
File Name:	Active Open

CERS:

Name:	G & M OIL #21
Address:	2995 BRISTOL
City,State,Zip:	COSTA MESA, CA 92626

Map ID
Direction
Distance
Elevation

MAP FINDINGS

Site

Database(s)

EDR ID Number
EPA ID Number

G AND M OIL 21 (Continued)

S103650460

Site ID: 656743
CERS ID: T0605901918
CERS Description: Leaking Underground Storage Tank Cleanup Site

Affiliation:
Affiliation Type Desc: Local Agency Caseworker
Entity Name: KARL BEWLEY - ORANGE COUNTY LOP
Entity Title: Not reported
Affiliation Address: 1241 E. Dyer Road
Affiliation City: SANTA ANA
Affiliation State: CA
Affiliation Country: Not reported
Affiliation Zip: Not reported
Affiliation Phone: 7144336264,

**K61
SSE
1/4-1/2
0.453 mi.
2391 ft.**

**G & M OIL CO #21
2995 BRISTOL ST
COSTA MESA, CA 92626**

**CERS HAZ WASTE
CA FID UST
CERS TANKS
HIST CORTESE
CERS**

**S101631294
N/A**

Site 2 of 3 in cluster K

**Relative:
Higher**

CERS HAZ WASTE:

**Actual:
42 ft.**

Name: G&M OIL CO #21
Address: 2995 BRISTOL ST
City,State,Zip: COSTA MESA, CA 92626
Site ID: 32233
CERS ID: 10138207
CERS Description: Hazardous Waste Generator

CA FID UST:

Facility ID: 30011098
Regulated By: UTNKA
Regulated ID: Not reported
Cortese Code: Not reported
SIC Code: Not reported
Facility Phone: 7147549402
Mail To: Not reported
Mailing Address: 15402 ELECTRONIC LN O J OT
Mailing Address 2: Not reported
Mailing City,St,Zip: COSTA MESA 92626
Contact: Not reported
Contact Phone: Not reported
DUNS Number: Not reported
NPDES Number: Not reported
EPA ID: Not reported
Comments: Not reported
Status: Active

CERS TANKS:

Name: G&M OIL CO #21
Address: 2995 BRISTOL ST
City,State,Zip: COSTA MESA, CA 92626
Site ID: 32233
CERS ID: 10138207
CERS Description: Underground Storage Tank

Map ID
Direction
Distance
Elevation

MAP FINDINGS

Site

Database(s)

EDR ID Number
EPA ID Number

G & M OIL CO #21 (Continued)

S101631294

HIST CORTESE:

edr_fname: G AND M OIL SS #21
edr_fadd1: 2995
City,State,Zip: COSTA MESA, CA 92626
Region: CORTESE
Facility County Code: 30
Reg By: LTNKA
Reg Id: 083002785T

CERS:

Name: FIRSTELEMENT FUEL
Address: 2995 BRISTOL ST
City,State,Zip: COSTA MESA, CA 92626
Site ID: 573714
CERS ID: 10868500
CERS Description: Chemical Storage Facilities

Violations:

Site ID: 573714
Site Name: FirstElement Fuel
Violation Date: 11-23-2021
Citation: HSC 6.95 25508(a)(3) - California Health and Safety Code, Chapter 6.95, Section(s) 25508(a)(3)
Violation Description: Failure to complete and electronically submit a site map with all required content.
Violation Notes: Returned to compliance on 12/03/2021. OBSERVATION: Your site map is missing the following elements: storm drain (on bristol street) and electrical main shut-off (include natural gas shut-off and water main shut-off, if applicable). CORRECTIVE ACTION: Please add these elements to your site map and upload it to the California Environmental Reporting System (CERS) within 30 days.
Violation Division: Orange County Environmental Health
Violation Program: HMRRP
Violation Source: CERS,

Site ID: 573714
Site Name: FirstElement Fuel
Violation Date: 11-23-2021
Citation: HSC 6.95 25508(a)(3) - California Health and Safety Code, Chapter 6.95, Section(s) 25508(a)(3)
Violation Description: Failure to complete and electronically submit hazardous material inventory information for all reportable hazardous materials on site at or above reportable quantities.
Violation Notes: Returned to compliance on 12/03/2021. OBSERVATION: The Freezium tanks (250 gallons total) are not listed on the hazardous materials inventory. CORRECTIVE ACTION: Please add this material to your inventory in the California Environmental Reporting System (CERS) within 30 days.
Violation Division: Orange County Environmental Health
Violation Program: HMRRP
Violation Source: CERS,

Site ID: 573714
Site Name: FirstElement Fuel
Violation Date: 11-23-2021
Citation: HSC 6.95 25505(a)(4) - California Health and Safety Code, Chapter 6.95, Section(s) 25505(a)(4)

Map ID
Direction
Distance
Elevation

MAP FINDINGS

Site

Database(s)

EDR ID Number
EPA ID Number

G & M OIL CO #21 (Continued)

S101631294

Violation Description: Failure to provide initial and annual training to all employees in safety procedures in the event of a release or threatened release of a hazardous material or failure to document and maintain training records for a minimum of three years.

Violation Notes: OBSERVATION: Training records for emergency response and/or spill-release procedures were not available at the time of inspection. CORRECTIVE ACTION: Provide documentation (e.g. training sign-in sheet) to show personnel have been adequately trained on emergency response procedures within 30 days to this agency.

Violation Division: Orange County Environmental Health
Violation Program: HMRRP
Violation Source: CERS,

Site ID: 573714
Site Name: FirstElement Fuel
Violation Date: 04-10-2023
Citation: HSC 6.95 25508(a)(3) - California Health and Safety Code, Chapter 6.95, Section(s) 25508(a)(3)

Violation Description: Failure to complete and electronically submit hazardous material inventory information for all reportable hazardous materials on site at or above reportable quantities.

Violation Notes: Returned to compliance on 04/12/2023. Your liquid hydrogen inventory has been declined. Please update the Units for liquid Hydrogen to Gallons and disclose the Average Daily Amount = 3,200 gal, Maximum Daily Amount = 3,200 gal, and Largest Container = 3,200 gal. Chemicals must be disclosed in the physical state it is stored in.

Violation Division: Orange County Environmental Health
Violation Program: HMRRP
Violation Source: CERS,

Evaluation:

Eval General Type: Compliance Evaluation Inspection
Eval Date: 04-10-2023
Violations Found: Yes
Eval Type: Routine done by local agency
Eval Notes: Facility inspection conducted with Greg Wallace, mechanical engineer for the site. The following hazardous materials were observed: - 250 gal of Freezium - 76,000 cubic feet of Hydrogen gas - 3,200 gal of Hydrogen liquid Verified Hazardous Material Business Plan (HMBP) components submitted in the California Environmental Reporting System (CERS). Training records were reviewed. HMBP documents can be submitted via CERS at <http://cers.calepa.ca.gov/>. Emailed a copy of this report to julian.arevalo@firstelementfuel.com and greg.wallace@firstelementfuel.com.

Eval Division: Orange County Environmental Health
Eval Program: HMRRP
Eval Source: CERS,

Eval General Type: Other/Unknown
Eval Date: 04-12-2023
Violations Found: No
Eval Type: Other, not routine, done by local agency
Eval Notes: Facility CERS ID 10868500 submittal dated 4/12/23 has been ACCEPTED. Violation 1010004 has been corrected. No further corrective action necessary. Emailed a copy of this report to julian.arevalo@firstelementfuel.com.

Eval Division: Orange County Environmental Health

Map ID
Direction
Distance
Elevation

MAP FINDINGS

Site

Database(s)

EDR ID Number
EPA ID Number

G & M OIL CO #21 (Continued)

S101631294

Eval Program: HMRRP
Eval Source: CERS,

Eval General Type: Compliance Evaluation Inspection
Eval Date: 11-23-2021
Violations Found: Yes
Eval Type: Routine done by local agency
Eval Notes:

Facility inspection conducted with Edgard Curiel, commissioning specialist for the site. Observed the following reportable materials:
- Hydrogen, Liquid tank (400 kg ~ 880 lbs ~ 155,232 cu.ft.) Tank Capacity: 800 kg - Hydrogen, Gas ambient storage (100 kg ~ 220 lbs ~ 38,000 cu.ft.) Gaseous Capacity: 200 kg - Freezium Coolant tanks (Total: 250 gallons) Verified Hazardous Material Business Plan (HMBP) components submitted in the California Environmental Reporting System (CERS). REQUIREMENT FOR ELECTRONIC SUBMITTAL OF HAZARDOUS MATERIAL BUSINESS PLAN (HMBP) DOCUMENTS: This report serves as notice that the facility must submit the following documents electronically within 30 days of this report: - Hazardous Materials Inventory - Site Map The facility is responsible for identifying all hazardous materials, to include hazardous wastes, which are above disclosure thresholds. If there is a change in the type or 100% increase in the amount of chemicals [Truncated]

Eval Division: Orange County Environmental Health
Eval Program: HMRRP
Eval Source: CERS,

Eval General Type: Other/Unknown
Eval Date: 12-07-2021
Violations Found: No
Eval Type: Other, not routine, done by local agency
Eval Notes: Facility CERS ID 10868500 submittal dated 12/3/21 has been ACCEPTED. Violations I169 and I632 have been corrected. Violation I239 - training records for emergency response and/or spill-release procedures were not available at the time of inspection - remains outstanding. Please provide a sign-in sheet or training log for review to this agency by 12/23/21. Email the log to almejia@ochca.com. Emailed a copy of this report to edgard.curiel@fefuel.com, tyler.furuya@firstelementfuel.com, and ghassan.sleiman@firstelementfuel.com.

Eval Division: Orange County Environmental Health
Eval Program: HMRRP
Eval Source: CERS,

Coordinates:
Site ID: 573714
Facility Name: FirstElement Fuel
Env Int Type Code: HMBP
Program ID: 10868500
Coord Name: Not reported
Ref Point Type Desc: Center of a facility or station.,
Latitude: 33.679760
Longitude: -117.886140

Affiliation:
Affiliation Type Desc: Environmental Contact
Entity Name: Julian Arevalo
Entity Title: Not reported

Map ID
Direction
Distance
Elevation

MAP FINDINGS

Site

Database(s)

EDR ID Number
EPA ID Number

G & M OIL CO #21 (Continued)

S101631294

Affiliation Address: 5281 California Ave, Ste 260
Affiliation City: Irvine
Affiliation State: CA
Affiliation Country: Not reported
Affiliation Zip: 92617
Affiliation Phone: ,

Affiliation Type Desc: Parent Corporation
Entity Name: FirstElement Fuel
Entity Title: Not reported
Affiliation Address: Not reported
Affiliation City: Not reported
Affiliation State: Not reported
Affiliation Country: Not reported
Affiliation Zip: Not reported
Affiliation Phone: ,

Affiliation Type Desc: Facility Mailing Address
Entity Name: Mailing Address
Entity Title: Not reported
Affiliation Address: 5281 California Ave, Ste 260
Affiliation City: Irvine
Affiliation State: CA
Affiliation Country: Not reported
Affiliation Zip: 92617
Affiliation Phone: ,

Affiliation Type Desc: Legal Owner
Entity Name: FirstElement Fuel, Inc.
Entity Title: Not reported
Affiliation Address: 5281 California Ave, Ste 260
Affiliation City: Irvine
Affiliation State: CA
Affiliation Country: United States
Affiliation Zip: 92617
Affiliation Phone: (949) 205-5553,

Affiliation Type Desc: CUPA District
Entity Name: Orange County Env Health
Entity Title: Not reported
Affiliation Address: 1241 East Dyer RoadSuite 120
Affiliation City: Santa Ana
Affiliation State: CA
Affiliation Country: Not reported
Affiliation Zip: 92705-5611
Affiliation Phone: (714) 433-6406,

Affiliation Type Desc: Document Preparer
Entity Name: Julian Arevalo
Entity Title: Not reported
Affiliation Address: Not reported
Affiliation City: Not reported
Affiliation State: Not reported
Affiliation Country: Not reported
Affiliation Zip: Not reported
Affiliation Phone: ,

Map ID
Direction
Distance
Elevation

MAP FINDINGS

Site

Database(s)

EDR ID Number
EPA ID Number

G & M OIL CO #21 (Continued)

S101631294

Affiliation Type Desc: Identification Signer
Entity Name: Julian Arevalo
Entity Title: HES&S Director
Affiliation Address: Not reported
Affiliation City: Not reported
Affiliation State: Not reported
Affiliation Country: Not reported
Affiliation Zip: Not reported
Affiliation Phone: ,

Name: G&M OIL CO #21
Address: 2995 BRISTOL ST
City,State,Zip: COSTA MESA, CA 92626
Site ID: 32233
CERS ID: 10138207
CERS Description: Chemical Storage Facilities

Violations:
Site ID: 32233
Site Name: G&M Oil Co #21
Violation Date: 03-06-2017
Citation: HSC 6.7 25284.2 - California Health and Safety Code, Chapter 6.7, Section(s) 25284.2

Violation Description: Failure to test the spill bucket annually.
Violation Notes: Returned to compliance on 03/06/2017. The spill buckets were last tested on 2/18/16. The spill buckets must be tested annually on or before the testing date of the prior year. CORRECTED
Violation Division: Orange County Environmental Health
Violation Program: UST
Violation Source: CERS,

Site ID: 32233
Site Name: G&M Oil Co #21
Violation Date: 03-06-2018
Citation: 23 CCR 16 2712 - California Code of Regulations, Title 23, Chapter 16, Section(s) 2712

Violation Description: Failure to comply with any of the applicable requirements of the permit issued for the operation of the UST system.

Violation Notes: Not reported
Violation Division: Orange County Environmental Health
Violation Program: UST
Violation Source: CERS,

Site ID: 32233
Site Name: G&M Oil Co #21
Violation Date: 03-20-2020
Citation: 23 CCR 16 2712(b)(6) - California Code of Regulations, Title 23, Chapter 16, Section(s) 2712(b)(6)

Violation Description: Failure to maintain records of repairs and upgrades on site, or off site if approved by the UPA, for the life of the UST.

Violation Notes: Returned to compliance on 02/18/2021. Please refer to report comments.
The facility is required to sufficiently document and respond to alarms, including CSLD warning and failures. Multiple weeks of CSLD warnings and failures were observed. Maintenance/contractor work orders that were available for review do not sufficiently address the CSLD warnings and failures. If more work orders are available for review other than what was described in the report immediately send

Map ID
Direction
Distance
Elevation

MAP FINDINGS

Site

Database(s)

EDR ID Number
EPA ID Number

G & M OIL CO #21 (Continued)

S101631294

them to JBechara@ochca.com.
Violation Division: Orange County Environmental Health
Violation Program: UST
Violation Source: CERS,

Site ID: 32233
Site Name: G&M Oil Co #21
Violation Date: 04-25-2022
Citation: 23 CCR 16 2712(b)(1)(G) - California Code of Regulations, Title 23, Chapter 16, Section(s) 2712(b)(1)(G)
Violation Description: Failure to comply with one or more of the following overfill prevention equipment requirements: Alert the transfer operator when the tank is 90 percent full by restricting the flow into the tank or triggering an audible and visual alarm; or Restrict delivery of flow to the tank at least 30 minutes before the tank overfills, provided the restriction occurs when the tank is filled to no more than 95 percent of capacity; and activate an audible alarm at least five minutes before the tank overfills; or Provide positive shut-off of flow to the tank when the tank is filled to no more than 95 percent of capacity; or Provide positive shut-off of flow to the tank so that none of the fittings located on the top of the tank are exposed to product due to overfilling. Install/retrofit overfill prevention equipment that does not use flow restrictors on vent piping to meet overfill prevention equipment requirements when the overfill prevention equipment is installed, repaired, or replaced on and after October 1, 2018. For USTs installed before October 1, 2018, perform an inspection by October 13, 2018 and every 36 months thereafter. For USTs installed on and after October 1, 2018, perform an inspection at installation and every 36 months thereafter. Inspected within 30 days after a repair to the overfill prevention equipment. Inspected using an applicable manufacturer guidelines, industry codes, engineering standards, or a method approved by a professional engineer. Inspected by a certified UST service technician. Maintain records of overfill prevention equipment inspection for 36 months.
Violation Notes: Returned to compliance on 04/10/2023. OBSERVATION: The overfill prevention method has been evaluated for all tanks on site (87, 91, Diesel, E85). It has been concluded that the overfill prevention method does not meet overfill prevention requirements as the site has more than one UST that utilize an ATG system to meet the overfill prevention requirements. MESSAGE REGARDING OVERFILL PREVENTION EQUIPMENT REQUIREMENTS Recently the SWRCB issued LG 150-3 (link below), which includes clarification on existing overfill prevention requirements related to the overfill alarm. This affects sites with more than one UST that utilize an ATG system with overfill alarm to meet the requirements. The clarification provided in LG 150-3 includes the following Systems that only can activate external alarms when the first UST overfill condition occurs must be noted as failing the inspection and additional actions must be taken to ensure each UST has a functional overfill prevention independent of the other USTs at the [Truncated]
Violation Division: Orange County Environmental Health
Violation Program: UST
Violation Source: CERS,

Site ID: 32233
Site Name: G&M Oil Co #21
Violation Date: 10-13-2018

Map ID
Direction
Distance
Elevation

MAP FINDINGS

Site

Database(s)

EDR ID Number
EPA ID Number

G & M OIL CO #21 (Continued)

S101631294

Citation: 23 CCR 16 2712(b)(1)(G) - California Code of Regulations, Title 23, Chapter 16, Section(s) 2712(b)(1)(G)

Violation Description: Failure to comply with one or more of the following overfill prevention equipment requirements: Alert the transfer operator when the tank is 90 percent full by restricting the flow into the tank or triggering an audible and visual alarm; or Restrict delivery of flow to the tank at least 30 minutes before the tank overfills, provided the restriction occurs when the tank is filled to no more than 95 percent of capacity; and activate an audible alarm at least five minutes before the tank overfills; or Provide positive shut-off of flow to the tank when the tank is filled to no more than 95 percent of capacity; or Provide positive shut-off of flow to the tank so that none of the fittings located on the top of the tank are exposed to product due to overfilling. Install/retrofit overfill prevention equipment that does not use flow restrictors on vent piping to meet overfill prevention equipment requirements when the overfill prevention equipment is installed, repaired, or replaced on and after October 1, 2018. For USTs installed before October 1, 2018, perform an inspection by October 13, 2018 and every 36 months thereafter. For USTs installed on and after October 1, 2018, perform an inspection at installation and every 36 months thereafter. Inspected within 30 days after a repair to the overfill prevention equipment. Inspected using an applicable manufacturer guidelines, industry codes, engineering standards, or a method approved by a professional engineer. Inspected by a certified UST service technician. Maintain records of overfill prevention equipment inspection for 36 months.

Violation Notes: Returned to compliance on 10/30/2018. OBSERVATION: For USTs installed before 10/1/18, an overfill prevention inspection must be conducted by 10/13/18. CORRECTIVE ACTION: The overfill prevention inspection was conducted on 10/30/18. This violation has been corrected. No further corrective action necessary.

Violation Division: Orange County Environmental Health

Violation Program: UST

Violation Source: CERS,

Site ID: 32233

Site Name: G&M Oil Co #21

Violation Date: 03-06-2017

Citation: 23 CCR 16 2715(i) - California Code of Regulations, Title 23, Chapter 16, Section(s) 2715(i)

Violation Description: Failure to have a properly qualified service technician test leak detection equipment as required every 12 months (vapor, pressure, hydrostatic (VPH) system, sensors, line-leak detectors (LLD), automatic tank gauge (ATG), etc.).

Violation Notes: Returned to compliance on 03/06/2017. The UST monitoring system was last certified on 2/18/16. The monitoring system tested annually on or before the testing date of the prior year. CORRECTED

Violation Division: Orange County Environmental Health

Violation Program: UST

Violation Source: CERS,

Site ID: 32233

Site Name: G&M Oil Co #21

Violation Date: 03-06-2018

Citation: 23 CCR 16 2641(j) - California Code of Regulations, Title 23, Chapter 16, Section(s) 2641(j)

Violation Description: Failure of the leak detection equipment to be installed, calibrated,

Map ID
Direction
Distance
Elevation

MAP FINDINGS

Site

Database(s)

EDR ID Number
EPA ID Number

G & M OIL CO #21 (Continued)

S101631294

Violation Notes: operated, and/or maintained properly.
Returned to compliance on 03/06/2018. The 91 tank did not shut down when sensor out and fail-safe was tested. Leak detection equipment was not properly programmed or properly operated. Please provide maintenance records showing the issue has been fixed and the leak detection equipment is properly operating within 30 days.

Violation Division: Orange County Environmental Health
Violation Program: UST
Violation Source: CERS,

Site ID: 32233
Site Name: G&M Oil Co #21
Violation Date: 04-02-2019
Citation: 22 CCR 12 66262.34(f) - California Code of Regulations, Title 22, Chapter 12, Section(s) 66262.34(f)

Violation Description: Failure to properly label hazardous waste accumulation containers and portable tanks with the following requirements: "Hazardous Waste", name and address of the generator, physical and chemical characteristics of the Hazardous Waste, and starting accumulation date.

Violation Notes: Returned to compliance on 04/02/2019. OBSERVATION: Two 55-gallon drums containing a waste gas mixture were missing the site address, physical and hazardous properties on the waste labels. CORRECTIVE ACTION: The information was written on the labels while on site. This violation has been corrected. No further corrective action necessary.

Violation Division: Orange County Environmental Health
Violation Program: HW
Violation Source: CERS,

Site ID: 32233
Site Name: G&M Oil Co #21
Violation Date: 03-28-2019
Citation: 23 CCR 16 2663 - California Code of Regulations, Title 23, Chapter 16, Section(s) 2663

Violation Description: Failure to complete one or more of the requirements of tank lining, including but not limited to: submit proper written tank lining certification to the UPA within 30 days of completion of the inspection, perform tank integrity test and/or vacuum test following lining, employ proper coatings expert and/or special inspector. Failure to inspect a steel tank which has been lined or repaired using the interior lining method within 120 months of lining and every 60 months thereafter. Maintain records for the life of the tank.

Violation Notes: Returned to compliance on 07/17/2019. OBSERVATION: The site has not conducted their tank lining inspection every 60 months. This inspection was last conducted on 11/13/13. CORRECTIVE ACTION: Immediately submit a plan check to this agency to perform your tank lining inspection. Submit your test results to this agency within 30 days.

Violation Division: Orange County Environmental Health
Violation Program: UST
Violation Source: CERS,

Site ID: 32233
Site Name: G&M Oil Co #21
Violation Date: 02-18-2016
Citation: HSC 6.7 25299 - California Health and Safety Code, Chapter 6.7, Section(s) 25299

Map ID
Direction
Distance
Elevation

MAP FINDINGS

Site

Database(s)

EDR ID Number
EPA ID Number

G & M OIL CO #21 (Continued)

S101631294

Violation Description: Failure to comply with one or more of the operating permit conditions.
Violation Notes: Returned to compliance on 03/28/2016. As a condition of the permit to operate, all unauthorized releases must be reported to this Agency. Reoccurring failed CSLD test results, two consecutive weeks or longer, for T2 (87 East Main) each month since December 2015 have not been reported to this agency. An unauthorized release report must be submitted to this Agency by February 26, 2016.

Violation Division: Orange County Environmental Health
Violation Program: UST
Violation Source: CERS,

Site ID: 32233
Site Name: G&M Oil Co #21
Violation Date: 03-06-2018
Citation: 23 CCR 16 2636(f)(5) - California Code of Regulations, Title 23, Chapter 16, Section(s) 2636(f)(5)

Violation Description: "Failure to meet one or more of the following monitoring requirements in lieu of the requirement to be tightness tested annually: The monitoring system maintains all product piping outside the dispenser to be fail-safe and shut down the pump when a leak is detected. The monitoring system shuts down the pump or stops flow when a leak is detected in the under dispenser containment (UDC)."

Violation Notes: Not reported
Violation Division: Orange County Environmental Health
Violation Program: UST
Violation Source: CERS,

Site ID: 32233
Site Name: G&M Oil Co #21
Violation Date: 03-20-2020
Citation: 23 CCR 16 2712(b)(2) - California Code of Regulations, Title 23, Chapter 16, Section(s) 2712(b)(2)

Violation Description: Failure to maintain monitoring records for release detection and/or maintain records of appropriate follow-up actions.

Violation Notes: Returned to compliance on 02/18/2021. Please refer to report comments. CSLD warnings and failures for multiple weeks were not sufficiently documented on Alarm Response Worksheets attached to DO inspection reports or on the daily monitoring equipment logs. ALL CSLD warnings and failures are required to be documented. Several CSLD warnings and failures were not sufficiently responded to per maintenance/contractor work orders. Immediately begin appropriately documenting any CSLD warnings and failures, along with other alarms. If more documentation is available for review that was not mentioned in the report comments, immediately send documentation to me at JBechara@ochca.com.

Violation Division: Orange County Environmental Health
Violation Program: UST
Violation Source: CERS,

Site ID: 32233
Site Name: G&M Oil Co #21
Violation Date: 04-10-2023
Citation: 23 CCR 16 2665(b) - California Code of Regulations, Title 23, Chapter 16, Section(s) 2665(b)

Violation Description: "Failure to submit a copy of the overfill prevention equipment inspection results on the Overfill Prevention Equipment Inspection Report Form to the UPA within 30 days after the inspection. "

Violation Notes: The overfill prevention method has been evaluated for all tanks on

Map ID
Direction
Distance
Elevation

MAP FINDINGS

Site

Database(s)

EDR ID Number
EPA ID Number

G & M OIL CO #21 (Continued)

S101631294

site (87, 91, Diesel, E85). It has been concluded that the overfill prevention method does not meet overfill prevention requirements as the site has more than one UST that utilize an ATG system to meet the overfill prevention requirements. MESSAGE REGARDING OVERFILL PREVENTION EQUIPMENT REQUIREMENTS Recently the SWRCB issued LG 150-3 (link below), which includes clarification on existing overfill prevention requirements related to the overfill alarm. This affects sites with more than one UST that utilize an ATG system with overfill alarm to meet the requirements. The clarification provided in LG 150-3 includes the following "Systems that only can activate external alarms when the first UST overfill condition occurs must be noted as failing the inspection and additional actions must be taken to ensure each UST has a functional overfill prevention independent of the other USTs at the facility (i.e. installing a separate Orange County Environmental Health UST CERS,

Violation Division:
Violation Program:
Violation Source:

Site ID: 32233
Site Name: G&M Oil Co #21
Violation Date: 04-08-2015
Citation: 23 CCR 16 2712(b) - California Code of Regulations, Title 23, Chapter 16, Section(s) 2712(b)

Violation Description: Failure to maintain records of repairs, lining, and upgrades on site, or off site if approved by the CUPA, for the life of the underground storage tank and/or failure to maintain written monitoring and maintenance records on site, or off site if approved by the CUPA, for a period of 3 years, 6 1/2 years for cathodic protection, and 5 years for written performance claims pertaining to release detection systems and calibration and maintenance records for such systems.

Violation Notes: Returned to compliance on 05/22/2015. A copy of the Cathodic protection certification report for test conducted on 11/2/14 is not available on site and copy has not been submitted to this Agency. Copies of this report must be provided for the site within 30 days of this inspection.

Violation Division: Orange County Environmental Health
Violation Program: UST
Violation Source: CERS,

Site ID: 32233
Site Name: G&M Oil Co #21
Violation Date: 03-06-2018
Citation: HSC 6.7 25292.1(a) - California Health and Safety Code, Chapter 6.7, Section(s) 25292.1(a)

Violation Description: Failure to operate the UST system to prevent unauthorized releases including leaks, spills, and/or overfills.

Violation Notes: Returned to compliance on 04/13/2018. Received Spill Bucket Retest Report Form dated 4/13/18. Results indicate the spill bucket retest PASSED. The violation above has been corrected. All violations have been corrected. No further action required.

Violation Division: Orange County Environmental Health
Violation Program: UST
Violation Source: CERS,

Site ID: 32233
Site Name: G&M Oil Co #21
Violation Date: 04-08-2015

Map ID
Direction
Distance
Elevation

MAP FINDINGS

Site

Database(s)

EDR ID Number
EPA ID Number

G & M OIL CO #21 (Continued)

S101631294

Citation: 23 CCR 16 2636(f)(1) - California Code of Regulations, Title 23, Chapter 16, Section(s) 2636(f)(1)

Violation Description: Failure of the double wall pressurized piping in the under dispenser containment to be continuously monitored by a method that either shuts down the flow of product to the dispenser or activates an audible/visual alarm when a leak is detected.

Violation Notes: Returned to compliance on 04/23/2015. The sensor in UDC 17/18 did not shut down dispenser. Failed sensor must be replaced and retested within 30 days of this inspection.

Violation Division: Orange County Environmental Health

Violation Program: UST

Violation Source: CERS,

Site ID: 32233

Site Name: G&M Oil Co #21

Violation Date: 09-11-2014

Citation: HSC 6.7 25292(e) - California Health and Safety Code, Chapter 6.7, Section(s) 25292(e)

Violation Description: Failure to maintain secondary containment, as evidenced by failure of secondary containment testing.

Violation Notes: Returned to compliance on 10/28/2014. UDC 1/2 failed secondary containment test conducted on 8/19/14. Investigation to repair/replace the failed component must be conducted and if necessary, plans must be submitted within 30 days of this inspection.

Violation Division: Orange County Environmental Health

Violation Program: UST

Violation Source: CERS,

Site ID: 32233

Site Name: G&M Oil Co #21

Violation Date: 04-08-2015

Citation: HSC 6.7 25292.1(a) - California Health and Safety Code, Chapter 6.7, Section(s) 25292.1(a)

Violation Description: Failure to operate the UST system to prevent spills and/or overfills.

Violation Notes: Returned to compliance on 06/12/2015. The 87 main spill bucket failed test. Failed bucket must be repaired/replaced and retested within 30 days of this inspection.

Violation Division: Orange County Environmental Health

Violation Program: UST

Violation Source: CERS,

Site ID: 32233

Site Name: G&M Oil Co #21

Violation Date: 02-18-2016

Citation: HSC 6.7 29295 - California Health and Safety Code, Chapter 6.7, Section(s) 29295

Violation Description: Failure to record and/or report suspected or actual unauthorized release in appropriate time frame.

Violation Notes: Returned to compliance on 03/28/2016. Reoccurring failed CSLD test results, two consecutive weeks or longer, for T2 (87 East Main) each month, since December 2015 have not been reported to this agency. An unauthorized release report must be submitted to this Agency by February 26, 2016. URR must indicate the corrective actions facility will take to investigate suspected release.

Violation Division: Orange County Environmental Health

Violation Program: UST

Violation Source: CERS,

Map ID
Direction
Distance
Elevation

MAP FINDINGS

Site

Database(s)

EDR ID Number
EPA ID Number

G & M OIL CO #21 (Continued)

S101631294

Site ID: 32233
Site Name: G&M Oil Co #21
Violation Date: 03-10-2016
Citation: Un-Specified
Violation Description: UST Program - Administration/Documentation - For use of Local Ordinance only
Violation Notes: Returned to compliance on 03/28/2016. Tank 87- 2 East Main and tank 87 - 3 West Siphon failed integrity test conducted on 3/1/16. Failures must be investigated and if necessary plans to repair tanks must be submitted to agency for review.
Violation Division: Orange County Environmental Health
Violation Program: UST
Violation Source: CERS,

Site ID: 32233
Site Name: G&M Oil Co #21
Violation Date: 04-08-2015
Citation: HSC 6.75 25299.30-25299.34 - California Health and Safety Code, Chapter 6.75, Section(s) 25299.30-25299.34
Violation Description: Failure to submit and maintain complete and current Certification of Financial Responsibility or other mechanism of financial assurance.
Violation Notes: Returned to compliance on 05/21/2015. The copy of certification of Financial Responsibility (CFR) available on site expired on 6/19/14. Valid CFR must be available on site within 30 days of this inspection.
Violation Division: Orange County Environmental Health
Violation Program: UST
Violation Source: CERS,

Evaluation:
Eval General Type: Other/Unknown
Eval Date: 04-14-2014
Violations Found: No
Eval Type: Other, not routine, done by local agency
Eval Notes: Reviewed and approved documents in CERS.
Eval Division: Orange County Environmental Health
Eval Program: UST
Eval Source: CERS,

Eval General Type: Other/Unknown
Eval Date: 01-25-2018
Violations Found: No
Eval Type: Other, not routine, done by local agency
Eval Notes: Reviewed and ACCEPTED CERS ID#10138207 Facility Information and UST submittals dated 12/2/17. The Business Owner Operator Identification noted the owner is G&M Oil Co, LLC.
Eval Division: Orange County Environmental Health
Eval Program: UST
Eval Source: CERS,

Eval General Type: Compliance Evaluation Inspection
Eval Date: 02-18-2016
Violations Found: No
Eval Type: Routine done by local agency
Eval Notes: Inspector Comments: On site to conduct routine hazardous waste inspection. Erika Chavez granted consent to conduct inspection. I walked the perimeter and inspected waste storage enclosure. I did not observe any hazardous waste in municipal trash. Fuel waste solids (1)

Map ID
Direction
Distance
Elevation

MAP FINDINGS

Site

Database(s)

EDR ID Number
EPA ID Number

G & M OIL CO #21 (Continued)

S101631294

and liquid (1) drums are stored closed and labeled. Manifests were reviewed. Business emergency plan is available on site. Emergency contact information and numbers are posted on the wall in cashier area.

Eval Division: Orange County Environmental Health
Eval Program: HW
Eval Source: CERS,

Eval General Type: Other/Unknown
Eval Date: 02-29-2016
Violations Found: No
Eval Type: Other, not routine, done by local agency
Eval Notes:

Inspector Comments: I received Underground Storage Tank Unauthorized Release (Leak)/Contamination Site Report (URR) dated 2/26/16. The URR reports 2/18/16 as the "Date Discovered." Please be advised that according to records reviewed by this agency during onsite inspection conducted on 2/18/16, showed reoccurring CSLD failure since 12/12/15. According to the URR, precision tank and line test will be conducted to confirm tank and line integrity.

Eval Division: Orange County Environmental Health
Eval Program: UST
Eval Source: CERS,

Eval General Type: Other/Unknown
Eval Date: 02-29-2016
Violations Found: No
Eval Type: Other, not routine, done by local agency
Eval Notes:

Received Underground Storage Tank Unauthorized Release (Leak)/Contamination Site Report (URR) dated 2/26/16. The URR reports 2/18/16 as the "Date Discovered." Please be advised that according to records reviewed by this agency during onsite inspection conducted on 2/18/16, showed reoccurring CSLD failure since 12/12/15. According to the URR, precision tank and line test will be conducted to confirm tank and line integrity. Tank and line integrity is scheduled for 3/1/16.

Eval Division: Orange County Environmental Health
Eval Program: UST
Eval Source: CERS,

Eval General Type: Other/Unknown
Eval Date: 03-15-2017
Violations Found: No
Eval Type: Other, not routine, done by local agency
Eval Notes:

Monitor Certification was conducted on 3/6/17. Confirmed with Sandy Hoffman of Tank-Tek that the notification for testing on 4/12/17 was a mistake on her part.

Eval Division: Orange County Environmental Health
Eval Program: UST
Eval Source: CERS,

Eval General Type: Compliance Evaluation Inspection
Eval Date: 03-20-2020
Violations Found: Yes
Eval Type: Routine done by local agency
Eval Notes:

On site to conduct a routine Underground Storage Tank inspection and witness annual monitor system certification and spill bucket testing. Met with Erika Chavez, Manager. Testing was conducted by Enrique

Map ID
Direction
Distance
Elevation

MAP FINDINGS

Site

Database(s)

EDR ID Number
EPA ID Number

G & M OIL CO #21 (Continued)

S101631294

Aguirre of Tank-Tek. ICC, VMI, and Veeder Root certifications were verified. Submit test results to this Agency within 30 days. The facility has three single-walled USTs (91, 87 main, 87 siphon) and one double-walled diesel UST, monitored by a Veeder Root TLS 350. The monitor is operational for audible and visual alarms. Panel display reads all functions normal. Reviewed system setup tape and verified all tanks are monitored for CSLD testing with ENHANCED 99% probability of detection. All tanks have double-walled pressurized fiberglass piping. The system is monitored by 208 sensors in the fill and piping sumps. The diesel tank annular is monitored by a 420 sensor. UDCs are monitored by Beaudreau 406 sensors. Positive shutdown of turbines were verified when [Truncated]

Eval Division: Orange County Environmental Health
Eval Program: UST
Eval Source: CERS,

Eval General Type: Other/Unknown
Eval Date: 03-28-2016
Violations Found: No
Eval Type: Other, not routine, done by local agency
Eval Notes:

Reviewed documents submitted to CERS on 2/22/16 and 3/9/16 which included updated monitoring plans for all tanks changing the test frequency from .2 GPH to CSLD, including the double wall diesel tank. Accepted submittal with comment stating that it is not necessary to program the diesel (double wall) tank for CSLD testing.

Eval Division: Orange County Environmental Health
Eval Program: UST
Eval Source: CERS,

Eval General Type: Other/Unknown
Eval Date: 04-05-2016
Violations Found: No
Eval Type: Other, not routine, done by local agency
Eval Notes: Monitor cert notification
Eval Division: Orange County Environmental Health
Eval Program: UST
Eval Source: CERS,

Eval General Type: Compliance Evaluation Inspection
Eval Date: 04-08-2015
Violations Found: No
Eval Type: Routine done by local agency
Eval Notes:

Inspector Comments: On site to conduct routine hazardous waste inspection. Jesus Rodriguez granted consent to conduct inspection. I walked the perimeter and inspected waste storage area. I did not observe any hazardous waste in municipal trash. Fuel waste solids is stored closed and labeled. Fuel waste liquid drum is currently empty. Manifests were reviewed. Business emergency plan is available on site. Emergency numbers are posted in cashier area.

Eval Division: Orange County Environmental Health
Eval Program: HW
Eval Source: CERS,

Eval General Type: Compliance Evaluation Inspection
Eval Date: 04-08-2015
Violations Found: Yes
Eval Type: Routine done by local agency

Map ID
Direction
Distance
Elevation

MAP FINDINGS

Site

Database(s)

EDR ID Number
EPA ID Number

G & M OIL CO #21 (Continued)

S101631294

Eval Notes: Inspector Comments: On site to witness monitoring system certification testing activities and to conduct routine UST inspection. Gasoline tanks at this site are single walled and diesel tank is double walled. Fill sump are programmed to alarm only and do not shut down turbines. All fill sump sensors alarmed properly, both visual and audible, when submerged in water. The turbine sump sensors alarmed properly (visual and audible) and shut down respective turbine when submerged in water. Diesel tank s annular sensor alarmed properly (visual and audible) and shut down turbine when submerged in water. UDC sensors are stand alones and shut down dispensers. All UDC sensors, except for the sensor in UDC 17/18, functioned properly. The failed sensor must be replaced and retested within 30 days of this inspection. Fail-safe, sensor out emergency shut off were tested and passed. Line leak detector test was not witnessed by this Agency. Site has flappers [Truncated]

Eval Division: Orange County Environmental Health
Eval Program: UST
Eval Source: CERS,

Eval General Type: Compliance Evaluation Inspection
Eval Date: 02-18-2016
Violations Found: Yes
Eval Type: Routine done by local agency

Eval Notes: Inspector Comments: On site to witness monitoring system certification testing activities and to conduct routine UST inspection. Gasoline tanks at this site are single walled and diesel tank is double walled. Diesel tank s annular sensor alarmed properly (visual and audible) and shut down turbine when submerged in water. Fill sumps are programmed to alarm only and do not shut down turbines. All fill sump sensors alarmed properly, both visual and audible, when submerged in water. Turbine sump sensors alarmed properly (visual and audible) and shut down respective turbine when submerged in water. UDC sensors are stand alones and shut down each dispenser when submerged in water. Fail-safe and sensor out were tested and passed. All line leak detector test passed test. Site has flappers for overfill prevention. Spill buckets were tested visually without any changes in water level. Valid permit is posted on the bulletin board in cashier's area. [Truncated]

Eval Division: Orange County Environmental Health
Eval Program: UST
Eval Source: CERS,

Eval General Type: Other/Unknown
Eval Date: 02-22-2016
Violations Found: No
Eval Type: Other, not routine, done by local agency

Eval Notes: Received calls from Soledad German of G & M Oil regarding violations listed in the inspection report dated 2/18/16. I discussed the reoccurring failed CSLD results the last three month and the need to submit URR. Soledad stated that they have had one passing CSLD a month and have tried several ways to investigate the failures. I explained that one passing results in a month is not adequate when there was three consecutive weeks of failures in February and failures are reoccurring. I also requested that they list all they have done to investigate and how the failures will be corrected on the URR.

Eval Division: Orange County Environmental Health
Eval Program: UST
Eval Source: CERS,

Map ID
Direction
Distance
Elevation

MAP FINDINGS

Site

Database(s)

EDR ID Number
EPA ID Number

G & M OIL CO #21 (Continued)

S101631294

Eval General Type:	Other/Unknown
Eval Date:	02-23-2016
Violations Found:	No
Eval Type:	Other, not routine, done by local agency
Eval Notes:	Not reported
Eval Division:	Orange County Environmental Health
Eval Program:	UST
Eval Source:	CERS,
Eval General Type:	Other/Unknown
Eval Date:	02-23-2017
Violations Found:	No
Eval Type:	Other, not routine, done by local agency
Eval Notes:	File review, monitor cert notification and scheduling
Eval Division:	Orange County Environmental Health
Eval Program:	UST
Eval Source:	CERS,
Eval General Type:	Other/Unknown
Eval Date:	02-29-2016
Violations Found:	No
Eval Type:	Other, not routine, done by local agency
Eval Notes:	Received email notification that tank and line integrity is scheduled for 3/1/16. Discussed site with supervisor.
Eval Division:	Orange County Environmental Health
Eval Program:	UST
Eval Source:	CERS,
Eval General Type:	Compliance Evaluation Inspection
Eval Date:	03-06-2018
Violations Found:	Yes
Eval Type:	Routine done by local agency
Eval Notes:	INSPECTOR COMMENT: On site for a routine UST inspection. monitoring system certification, and spill bucket test. The facility has 3 single-walled tanks (91, 87A, 87B) and one double-walled tank. The two 87 tanks are siphoned. The leak detection system is monitored by a Veeder-Root TLS-350. The monitoring certification test was conducted by Enrique Aguirre of Tank Tec. Technician certifications were verified. The fill and turbine sumps are monitored by VR208 sensors. The annular space for the diesel tank is monitored by VR-420 sensors. The UDCs are monitored by Beaudreau 406 sensors. Monitoring certification were last conducted on 3/6/2017; SB989 was on 8-10-2017.
Eval Division:	Orange County Environmental Health
Eval Program:	UST
Eval Source:	CERS,
Eval General Type:	Other/Unknown
Eval Date:	03-09-2016
Violations Found:	No
Eval Type:	Other, not routine, done by local agency
Eval Notes:	Inspector Comments: I received a copy of Monitoring System Certification, Pressurized Piping Leak Detection Certification Sheet and Spill Bucket Testing Report Form for activities conducted on 2/18/16. All components passed test.
Eval Division:	Orange County Environmental Health
Eval Program:	UST
Eval Source:	CERS,

Map ID
Direction
Distance
Elevation

MAP FINDINGS

Site

Database(s)

EDR ID Number
EPA ID Number

G & M OIL CO #21 (Continued)

S101631294

Eval General Type: Other/Unknown
Eval Date: 03-14-2017
Violations Found: No
Eval Type: Other, not routine, done by local agency
Eval Notes: Monitor cert notification for 4-12-17
Eval Division: Orange County Environmental Health
Eval Program: UST
Eval Source: CERS,

Eval General Type: Compliance Evaluation Inspection
Eval Date: 03-19-2019
Violations Found: No
Eval Type: Routine done by local agency
Eval Notes: On site to conduct a routine monitoring certification inspection. Met with William Coulter, service technician, with Tank-Tek. Technician certifications were verified. Also present was Erika Chavez, manager of the site. The facility has three single-walled tanks (10K 87 Main, 10K 87 Siphon, and 10K 91) and one double-walled tank (10K diesel). Overfill prevention is provided by flapper valves in the drop tube of each tank. The UST system is monitored using a Veeder Root TLS-350 panel. The 87 Main, 87 Siphon, and 91 tanks are monitored as follows: STP Sump, Fill Sump: VR-208 Mechanical line leak detectors: Red Jacket FX1V The diesel tank is monitored as follows: Dry Annular: VR-420 STP Sump, Fill Sump: VR-208 Mechanical line leak detectors: FE Petro STP-MLD UDCs 1/2, 3/4, 5/6, 7/8, 9/10, 11/12, 13/14, 15/16, 17/18: Beaudreau 406 All sensors and leak detectors passed. Fail safe and sensor-out were demonstrated operational. Spill buckets were tested [Truncated]
Eval Division: Orange County Environmental Health
Eval Program: UST
Eval Source: CERS,

Eval General Type: Other/Unknown
Eval Date: 03-26-2015
Violations Found: No
Eval Type: Other, not routine, done by local agency
Eval Notes: Monitoring system certification notification
Eval Division: Orange County Environmental Health
Eval Program: UST
Eval Source: CERS,

Eval General Type: Other/Unknown
Eval Date: 03-26-2019
Violations Found: No
Eval Type: Other, not routine, done by local agency
Eval Notes: Received Cathodic Protection Certification Test performed on 11/15/18. Results indicate the system is operating as designed and all three underground storage tanks are receiving the required protective current. A copy of this report will be sent to hnavarro@gmoc.com.
Eval Division: Orange County Environmental Health
Eval Program: UST
Eval Source: CERS,

Eval General Type: Other/Unknown
Eval Date: 03-28-2016
Violations Found: No
Eval Type: Other, not routine, done by local agency

Map ID
Direction
Distance
Elevation

MAP FINDINGS

Site

Database(s)

EDR ID Number
EPA ID Number

G & M OIL CO #21 (Continued)

S101631294

Eval Notes: I received a copy of Precision Tank Test report for test conducted on tank 87 - 2 East Main and tank 87 - 3 West Siphon on 3/16/16 after completion of repairs on manways. Both tanks passed test. According to an email dated 3/16/16 sent by G & M Oil Company, both TLM mag probes were replaced and the Veeder Root software was upgraded. Updated monitoring plans that changed the programmed tank tests from .2 GPH to CSLD were submitted to CERS on 2/22/16. Complaint is closed.

Eval Division: Orange County Environmental Health
Eval Program: UST
Eval Source: CERS,

Eval General Type: Other/Unknown

Eval Date: 03-28-2016

Violations Found: No

Eval Type: Other, not routine, done by local agency

Eval Notes: Inspector Comments: I received a copy of Precision Tank Test report for test conducted on tank 87 - 2 East Main and tank 87 - 3 West Siphon on 3/16/16 after completion of repairs on manways. Both tanks passed test. According to an email dated 3/16/16 sent by G & M Oil Company, both TLM mag probes were replaced and the Veeder Root software was upgraded. Updated monitoring plans that changed the programmed tank tests from .2 GPH to CSLD, were submitted to CERS on 2/22/16. The following violations have been corrected: - Violation I022 regarding failed CSLD tests. - Violation I117 regarding tank 87 - 2 East Main and tank 87 - 3 West Siphon not passing integrity test. - Violation I219 regarding failure to report suspected release within required time frame.

Eval Division: Orange County Environmental Health
Eval Program: UST
Eval Source: CERS,

Eval General Type: Other/Unknown

Eval Date: 03-31-2014

Violations Found: No

Eval Type: Other, not routine, done by local agency

Eval Notes: Monitor certification notification

Eval Division: Orange County Environmental Health
Eval Program: UST
Eval Source: CERS,

Eval General Type: Compliance Evaluation Inspection

Eval Date: 04-02-2019

Violations Found: Yes

Eval Type: Routine done by local agency

Eval Notes: On site to conduct a routine hazardous waste inspection. Met with Frankie Villalpando, cashier at the site. Walked the facility, perimeter, and inspected the hazardous waste storage area. Observed the municipal trash. No signs of illegal disposal observed. Discussed hazardous waste management with Mr. Villalpando. Manifests and emergency response plan was reviewed. A copy of this report will be sent to hnavarro@gmoc.com.

Eval Division: Orange County Environmental Health
Eval Program: HW
Eval Source: CERS,

Eval General Type: Other/Unknown

Eval Date: 04-07-2014

Map ID
Direction
Distance
Elevation

MAP FINDINGS

Site

Database(s)

EDR ID Number
EPA ID Number

G & M OIL CO #21 (Continued)

S101631294

Violations Found: No
Eval Type: Other, not routine, done by local agency
Eval Notes: I received a copy of the following documents: - Special Inspection Reports for all three tanks for inspections conducted on 11/13/13. All tanks have been deemed suitable for continued use for a minimum of five years. - Precision Tank Tightness Test for activities conducted on 11/18/13. All tanks passed test.

Eval Division: Orange County Environmental Health
Eval Program: UST
Eval Source: CERS,

Eval General Type: Other/Unknown
Eval Date: 04-08-2015
Violations Found: No
Eval Type: Other, not routine, done by local agency
Eval Notes: Reviewed and accepted UST documents submitted to CERS on 11/26/14, 1/26/15 and 2/19/15.

Eval Division: Orange County Environmental Health
Eval Program: UST
Eval Source: CERS,

Eval General Type: Compliance Evaluation Inspection
Eval Date: 04-10-2023
Violations Found: Yes
Eval Type: Routine done by local agency
Eval Notes: On site to conduct a routine monitoring certification inspection. Met with Enrique Aguirre, service technician, with Tank-Tek. Verified the following certifications: ICC, VR, VMI. Also present was Emad Goher, manager for the site. The facility has four double-walled tanks: 12K 87, 12K 91, 12K Diesel, and 12K E-85. Overfill prevention is provided by the ATG connected to the outside annunciator. The UST system is monitored using a Veeder Root TLS-350 panel. Monitor is operational for audible and visual alarms. The VPH tanks are monitored as follows: Wet Annulars: VR-303 STP Sumps, Fill Sumps: VR-208/VR-304 except E-85 with VR-323/VR-304 Vacuum Sensors (Product, Vent, Vapor): VR-001 Electronic line leak detectors: VR PLLDs UDCs 1/2, 7/8 & Vent Box: VR-323/VR-304 UDCs 3/4, 5/6, 9/10, 11/12: VR-208/VR-304 All sensors were tested and passed. Fail safe and sensor-out were demonstrated operational. Spill buckets were tested hydrostatically and passed. This agency did not witness the line le

Eval Division: Orange County Environmental Health
Eval Program: UST
Eval Source: CERS,

Eval General Type: Compliance Evaluation Inspection
Eval Date: 04-14-2014
Violations Found: No
Eval Type: Routine done by local agency
Eval Notes: On site to witness monitoring system certification testing activities and to conduct routine UST inspection. The site has three single wall gasoline tanks and one double wall diesel tank. The diesel tank annular sensor alarmed properly (visual and audible) and shut down the turbine when submerged in water. All turbine sensors alarmed properly (visual and audible) and shut down respective turbine when submerged in water. The fill sump sensors are programmed to go into alarm when submerged in water but do not shut down turbines. The fill sump sensors alarmed properly, both visual and audible. The UDC sensors are "stand

Map ID
Direction
Distance
Elevation

MAP FINDINGS

Site

Database(s)

EDR ID Number
EPA ID Number

G & M OIL CO #21 (Continued)

S101631294

alones" and shut down each dispenser when submerged in water.
Fail-safe and sensor out were tested and passed. Line leak detectors
were tested and passed. Site has flappers for overfill prevention.
Spill buckets were tested visually without any changes in water level.
Valid permit, designated operator documentation, monthly [Truncated]

Eval Division: Orange County Environmental Health
Eval Program: UST
Eval Source: CERS,

Eval General Type: Other/Unknown
Eval Date: 04-20-2023
Violations Found: No
Eval Type: Other, not routine, done by local agency
Eval Notes: Received Monitoring System Certification Form and Spill Container
Testing Report Form dated 4/10/23. Results indicate all components
passed.

Eval Division: Orange County Environmental Health
Eval Program: UST
Eval Source: CERS,

Eval General Type: Compliance Evaluation Inspection
Eval Date: 04-26-2021
Violations Found: No
Eval Type: Routine done by local agency
Eval Notes:

On site to conduct a routine hazardous waste inspection. Met with
Hortensia Navarro, compliance assistant for the site. Facility is a
small quantity generator of gasoline wastes. Walked the facility,
perimeter, and inspected the hazardous waste storage area. Containers
were closed and properly labeled. Inspected the municipal trash for
hazardous waste. No hazardous waste was observed in the dumpster.
Manifests and emergency response information were reviewed. Maintain
copies of your hazardous waste manifests on site for review for 3
years. Hazardous waste(s) must be labeled with the following
information: 1. The word "Hazardous Waste" 2. Generator Name and
Address 3. Accumulation Start Date 4. Physical State/Hazardous
Properties 5. Chemical Contents Emailed a copy of this report to
hnavarro@gmoc.com.

Eval Division: Orange County Environmental Health
Eval Program: HW
Eval Source: CERS,

Eval General Type: Other/Unknown
Eval Date: 05-06-2016
Violations Found: No
Eval Type: Other, not routine, done by local agency
Eval Notes: CERS review: BA/OW pg - no changes
Eval Division: Orange County Environmental Health
Eval Program: HW
Eval Source: CERS,

Eval General Type: Other/Unknown
Eval Date: 05-19-2020
Violations Found: No
Eval Type: Other, not routine, done by local agency
Eval Notes: This Agency has received UST removal plans under SR0141893 The
following tank(s) are included in the plan check for removal: - 1 x
10K gallon regular - 1 x 10K gallon regular - 1 x 10K gallon premium -

Map ID
Direction
Distance
Elevation

MAP FINDINGS

Site

Database(s)

EDR ID Number
EPA ID Number

G & M OIL CO #21 (Continued)

S101631294

1 x 10K gallon diesel As the owner and/or operator of the UST(s), the following requirements apply: - All residual liquid, solids, or sludges shall be removed and handled as hazardous waste or recyclable materials - Tank removal and soil sampling procedures must be conducted in accordance with 23CCR 2672 The following documents must be submitted within 60 days of UST removal: - Complete soil/water sample analysis, including the original white copy of the OCHCA chain of custody - Copy of certificate of UST destruction - Copy of uniform hazardous waste manifest(s) for transport of residual liquid, solids, or sludge waste removed from the tank - Hazardous Waste Tank Closure Certification Form - Information regarding backfill, including source, volume, [Truncated]

Eval Division: Orange County Environmental Health
Eval Program: UST
Eval Source: CERS,

Eval General Type: Other/Unknown
Eval Date: 05-30-2017
Violations Found: No
Eval Type: Other, not routine, done by local agency
Eval Notes: File Purge

Eval Division: Orange County Environmental Health
Eval Program: UST
Eval Source: CERS,

Eval General Type: Other/Unknown
Eval Date: 06-12-2015
Violations Found: No
Eval Type: Other, not routine, done by local agency
Eval Notes:

Inspector Comments: I received a copy of Spill Bucket Testing Report Form for activities conducted on 5/28/15 to retest failed 87 Main spill bucket after repairs. Spill bucket passed. Violation I189 regarding spill bucket not passing test cited during routine inspection conducted on 4/8/15, has been corrected.

Eval Division: Orange County Environmental Health
Eval Program: UST
Eval Source: CERS,

Eval General Type: Other/Unknown
Eval Date: 06-26-2015
Violations Found: No
Eval Type: Other, not routine, done by local agency
Eval Notes:

A copy of Certification Of Financial Responsibility with coverage dates from 6/19/15 to 6/19/16, submitted to CERS on 6/24/15, was reviewed and accepted.

Eval Division: Orange County Environmental Health
Eval Program: UST
Eval Source: CERS,

Eval General Type: Other/Unknown
Eval Date: 07-15-2013
Violations Found: No
Eval Type: Other, not routine, done by local agency
Eval Notes: review content of UST modification plans

Eval Division: Orange County Environmental Health
Eval Program: UST
Eval Source: CERS,

Map ID
Direction
Distance
Elevation

MAP FINDINGS

Site

Database(s)

EDR ID Number
EPA ID Number

G & M OIL CO #21 (Continued)

S101631294

Eval General Type: Other/Unknown
Eval Date: 08-01-2019
Violations Found: No
Eval Type: Other, not routine, done by local agency
Eval Notes: Received Tank Lining Special Inspection Report dated 7/17/19. Results indicate all three 10K unleaded tanks passed and determined suitable for continued use for a minimum of five years. Violation I313 has been corrected. No further corrective action necessary. A copy of this report will be sent to mjgray@gmoc.com .

Eval Division: Orange County Environmental Health
Eval Program: UST
Eval Source: CERS,

Eval General Type: Other/Unknown
Eval Date: 09-06-2016
Violations Found: No
Eval Type: Other, not routine, done by local agency
Eval Notes: Reviewed and accepted documents submitted to CERS on 9/3/16 that included updated tank pages with "1/1/1900" for tank installation date as requested by State Water board.

Eval Division: Orange County Environmental Health
Eval Program: UST
Eval Source: CERS,

Eval General Type: Other/Unknown
Eval Date: 09-10-2014
Violations Found: No
Eval Type: Other, not routine, done by local agency
Eval Notes: Continued purging file.

Eval Division: Orange County Environmental Health
Eval Program: UST
Eval Source: CERS,

Eval General Type: Other/Unknown
Eval Date: 09-11-2014
Violations Found: Yes
Eval Type: Other, not routine, done by local agency
Eval Notes: Reviewed Secondary Containment Testing Report Form (3 year SB989) for activities conducted on 8/19/14. All components, except for UDC 1/2, passed test. Investigation to repair/replace the failed component must be conducted and if necessary, plans must be submitted within 30 days of this inspection.

Eval Division: Orange County Environmental Health
Eval Program: UST
Eval Source: CERS,

Eval General Type: Compliance Evaluation Inspection
Eval Date: 12-12-2015
Violations Found: No
Eval Type: Routine done by local agency
Eval Notes: Not reported

Eval Division: Costa Mesa Fire Department
Eval Program: HMRRP
Eval Source: CERS,

Eval General Type: Other/Unknown
Eval Date: 03-07-2016

Map ID
Direction
Distance
Elevation

MAP FINDINGS

Site

Database(s)

EDR ID Number
EPA ID Number

G & M OIL CO #21 (Continued)

S101631294

Violations Found: No
Eval Type: Other, not routine, done by local agency
Eval Notes: Review law/regs for failed tank integrity test. Forward violation and citation info to Arghavan.
Eval Division: Orange County Environmental Health
Eval Program: UST
Eval Source: CERS,

Eval General Type: Other/Unknown
Eval Date: 03-07-2016
Violations Found: No
Eval Type: Other, not routine, done by local agency
Eval Notes: The following email was sent to G&M after copies of tapes showing passing CSLD results were submitted with the URR. From: Hendron, James Sent: Monday, March 07, 2016 12:19 PM To: mjgray@gmoc.com Cc: sgerman@gmoc.com; Rashidi-Fard, Arghavan <arashidi@ochca.com>; Lane, Christine <CLane@ochca.com> Subject: G&M #21 Costa Mesa - Failed Tank test Hello Mr. Gray, I am the supervisor for this site. We received the tank integrity test results indicating the tanks have failed . The testing contractor made recommendations on possible reasons for the failure and suggested corrective actions. G&M Oil shall promptly take whatever corrective actions are necessary AND retest the tanks. That or immediately shut down the tanks and remove any remaining product [2652(b) Title 23 CCR] until the tanks are verified tight. I am concerned that G&M personnel still do not fully understand the CSLD test results. CSLD, when operated correctly, is approved for the monthly 0.2 GPH leak [Truncated]
Eval Division: Orange County Environmental Health
Eval Program: UST
Eval Source: CERS,

Eval General Type: Compliance Evaluation Inspection
Eval Date: 03-20-2020
Violations Found: No
Eval Type: Routine done by local agency
Eval Notes: On site to conduct a routine Hazardous Materials and Business Emergency Plan (HMBEP) inspection. Met with Erika Chavez, Manager. Observed the facility and inspected hazardous materials storage. The following materials were observed in amounts that meet or exceed the minimum volumes required for disclosure: - Unleaded fuels, 30,000 gallons - Diesel, 10,000 gallons - Waste water and fuel, 55 gallons - Waste fuel contaminated solids, 55 gallons - Carbon Dioxide, 36 gallons Employee training documentation was available for review. CERS ID 10138207 HMBEP submittal dated 2/19/20 was evaluated this date and is accepted. The facility is responsible for identifying all hazardous materials, to include hazardous wastes, which are above disclosure thresholds (55 gallons liquids, 200 cubic feet compressed gases, 500 pounds solids). If there is a change in the type or amount of chemicals that are maintained on site, please submit revised documents (electronically) 30 [Truncated]
Eval Division: Orange County Environmental Health
Eval Program: HMRRP
Eval Source: CERS,

Eval General Type: Other/Unknown
Eval Date: 03-26-2016
Violations Found: No

Map ID
Direction
Distance
Elevation

MAP FINDINGS

Site

Database(s)

EDR ID Number
EPA ID Number

G & M OIL CO #21 (Continued)

S101631294

Eval Type: Other, not routine, done by local agency
Eval Notes: file purge
Eval Division: Orange County Environmental Health
Eval Program: HW
Eval Source: CERS,

Eval General Type: Other/Unknown
Eval Date: 03-28-2019
Violations Found: Yes
Eval Type: Other, not routine, done by local agency
Eval Notes: On site to conduct a follow-up monitoring certification inspection. Met with Erika Chavez, manager of the site. Observed the rectifier panel and reviewed cathodic protection records. Be aware that the rectifier records list different voltage and amp ranges at the bottom of the page. Please ensure these ranges are accurate based on the rectifier system specifications. The tank lining inspection of the single-walled tanks on site has not been conducted since 11/13/13. Please see the violation below. A copy of this inspection report will be sent to hnavarro@gmoc.com.

Eval Division: Orange County Environmental Health
Eval Program: UST
Eval Source: CERS,

Eval General Type: Other/Unknown
Eval Date: 04-01-2014
Violations Found: No
Eval Type: Other, not routine, done by local agency
Eval Notes: Please be advised that this Agency has not received a copy of the tank lining inspection report for activities conducted on 11/13/13. A copy of this report must be submitted to this Agency by 4/14/14.

Eval Division: Orange County Environmental Health
Eval Program: UST
Eval Source: CERS,

Eval General Type: Other/Unknown
Eval Date: 04-07-2014
Violations Found: No
Eval Type: Other, not routine, done by local agency
Eval Notes: I received a copy of the following documents: - Special Inspection Reports for all three tanks for inspections conducted on 11/13/13. All tanks have been deemed suitable for continued use for a minimum of five years. - Precision Tank Tightness Test for activities conducted on 11/18/13. All tanks passed test. Plan check #SR0121903 may be closed.

Eval Division: Orange County Environmental Health
Eval Program: UST
Eval Source: CERS,

Eval General Type: Compliance Evaluation Inspection
Eval Date: 04-10-2023
Violations Found: No
Eval Type: Routine done by local agency
Eval Notes: On site to conduct a routine hazardous waste inspection. Met with Emad Gohar, manager of the site. Walked the facility, perimeter, and inspected the hazardous waste storage area. Containers were closed and properly labeled. Inspected the municipal trash for hazardous waste. No hazardous waste was observed in the dumpster. Manifests and

Map ID
Direction
Distance
Elevation

MAP FINDINGS

Site

Database(s)

EDR ID Number
EPA ID Number

G & M OIL CO #21 (Continued)

S101631294

emergency response plan were reviewed. Maintain copies of your hazardous waste manifests on site for review for 3 years. Hazardous waste(s) must be labeled with the following information: 1. The word "Hazardous Waste" 2. Generator Name and Address 3. Accumulation Start Date 4. Physical State/Hazardous Properties 5. Chemical Contents Emailed a copy of this report to compliancencotices@gmoc.com.

Eval Division: Orange County Environmental Health
Eval Program: HW
Eval Source: CERS,

Eval General Type: Other/Unknown
Eval Date: 04-23-2015
Violations Found: No
Eval Type: Other, not routine, done by local agency
Eval Notes: Inspector Comments: I received a copy of Monitoring System Certification, Pressurized Piping Leak Leak Detection Certification Sheet and Spill Bucket Testing Report Form for activities conducted on 4/8/15. All components except for the 87 main spill bucket and sensor in UDC 17/18, passed. The sensor in UDC 17/18 was replaced, "like for like", and passed when retested. Violation I029, regarding the failed sensor in UDC, has been corrected. The report does not include documentation that the failed spill bucket was repaired/replaced or retested.

Eval Division: Orange County Environmental Health
Eval Program: UST
Eval Source: CERS,

Eval General Type: Compliance Evaluation Inspection
Eval Date: 04-26-2021
Violations Found: No
Eval Type: Routine done by local agency
Eval Notes: On site to conduct the first monitoring certification inspection since installation of new DW Xerxes tanks on 2/25/21 (Installation Plan Check #SR0141892). Met with William Coulter, service technician, with Tank-Tek. Verified the following certifications: ICC Service Technician, VR, VMI. Also present was Hortensia Navarro, compliance assistant for the site. The facility has four double-walled tanks: 12K 87, 12K 91, 12K Diesel, and 12K E-85. Overfill prevention is provided by the ATG connected to the outside annunciator. The UST system is monitored using a Veeder Root TLS-350 panel. Monitor is operational for audible and visual alarms. All tanks are pressurized and monitored as follows: Wet Annulars: VR-303 STP Sumps, Fill Sumps: VR-208/VR-304 except E-85 with VR-323/VR-304 Vacuum Sensors (Product, Vent, Vapor): VR-001 Electronic line leak detectors: VR PLLDs UDCs 1/2, 7/8 & Vent Box: VR-323/VR-304 UDCs 3/4, 5/6, 9/10, 11/12: VR-208/VR-304 All sensors and [Truncated]

Eval Division: Orange County Environmental Health
Eval Program: UST
Eval Source: CERS,

Eval General Type: Other/Unknown
Eval Date: 05-17-2016
Violations Found: No
Eval Type: Other, not routine, done by local agency
Eval Notes: Accepted document (copy of cold start monitoring system certification report dated 4/12/16) submitted to CERS on 5/6/16.

Eval Division: Orange County Environmental Health

Map ID
Direction
Distance
Elevation

MAP FINDINGS

Site

Database(s)

EDR ID Number
EPA ID Number

G & M OIL CO #21 (Continued)

S101631294

Eval Program: UST
Eval Source: CERS,

Eval General Type: Other/Unknown
Eval Date: 05-22-2015
Violations Found: No
Eval Type: Other, not routine, done by local agency
Eval Notes: Inspector Comments: I received email with Cathodic Protection Certification report attached from site contact, Soledad German. She also stated that a copy was provided to the facility. Violation I319, regarding Cathodic Protection Certification report not being available on site, has been corrected. The failed 87 Main Spill Bucket is being retested on 5/28/15. Outstanding violation I189, regarding failed bucket, will be corrected after spill bucket test has been submitted.

Eval Division: Orange County Environmental Health
Eval Program: UST
Eval Source: CERS,

Eval General Type: Other/Unknown
Eval Date: 05-23-2014
Violations Found: No
Eval Type: Other, not routine, done by local agency
Eval Notes: I received a copy of Monitoring System Certification, Pressurized Piping Leak Detection Certification Sheet and Spill Bucket Testing Report Form for activities conducted on 4/14/14. All components passed.

Eval Division: Orange County Environmental Health
Eval Program: UST
Eval Source: CERS,

Eval General Type: Other/Unknown
Eval Date: 07-24-2013
Violations Found: No
Eval Type: Other, not routine, done by local agency
Eval Notes: forwarded to Arghavan: SR plans packet; copy of Sessions work notification; copy of Susan's UST lining assessment memo (7/2/13); copy of LG face page for cathodic protected USTs.

Eval Division: Orange County Environmental Health
Eval Program: UST
Eval Source: CERS,

Eval General Type: Other/Unknown
Eval Date: 07-30-2014
Violations Found: No
Eval Type: Other, not routine, done by local agency
Eval Notes: SB 989 test notification

Eval Division: Orange County Environmental Health
Eval Program: UST
Eval Source: CERS,

Eval General Type: Other/Unknown
Eval Date: 09-02-2014
Violations Found: No
Eval Type: Other, not routine, done by local agency
Eval Notes: Accepted documents in CERS submitted between 4/2014 to 7/2014. Certification of Financial Responsibility with coverage period from 7/1/14 to 7/1/15 was submitted.

Map ID
Direction
Distance
Elevation

MAP FINDINGS

Site

Database(s)

EDR ID Number
EPA ID Number

G & M OIL CO #21 (Continued)

S101631294

Eval Division: Orange County Environmental Health
Eval Program: UST
Eval Source: CERS,

Eval General Type: Other/Unknown
Eval Date: 09-04-2013
Violations Found: No
Eval Type: Other, not routine, done by local agency
Eval Notes: A revised Monitoring System Certification report for activities conducted on 4/22/13, with corrected dispenser information, was received on 8/22/13.

Eval Division: Orange County Environmental Health
Eval Program: UST
Eval Source: CERS,

Eval General Type: Other/Unknown
Eval Date: 09-11-2014
Violations Found: No
Eval Type: Other, not routine, done by local agency
Eval Notes: Finished purging file.

Eval Division: Orange County Environmental Health
Eval Program: UST
Eval Source: CERS,

Eval General Type: Other/Unknown
Eval Date: 10-28-2014
Violations Found: No
Eval Type: Other, not routine, done by local agency
Eval Notes: Inspector Comment: I received a copy of Secondary Containment Testing Report Form documenting retesting of UDC 1/2 on 10/14/14, after replacement of the electrical boot. UDC passed two consecutive 15 minute tests. Violation I382 regarding secondary containment not being tight, has been corrected.

Eval Division: Orange County Environmental Health
Eval Program: UST
Eval Source: CERS,

Eval General Type: Other/Unknown
Eval Date: 11-09-2017
Violations Found: No
Eval Type: Other, not routine, done by local agency
Eval Notes: Reviewed CERS ID# 10138207 Facility Information and UST submittals dated 10/12/17. The Facility Information was ACCEPTED, the UST submittal was NOT ACCEPTED. Please make the following changes and resubmit within 30 days: Tank Information (Tanks #1-4) Vent Piping Transition Sumps = NONE , Riser Pipe Secondary Containment = FIBERGLASS. Monitoring Plan (Tanks #1-2) In-Tank Probe Model = MAG PLUS. UDC Monitoring (Tanks #1-4) Detection of Leak into UDC Triggers Audible and Visual Alarms = NO, UDC Leak Alarm Triggers Automatic Pump Shutdown = NO, Failure/Disconnection of UDC Monitoring System Triggers Automatic Pump Shutdown = NO, UDC Monitoring Stops Flow of Product at Dispenser = YES. Monitoring plan Diesel Tank #4 Diesel Tank #4 is a double-walled tank with a Veeder-Root 420 sensor monitoring the annular space. Therefore, you should NOT report Tank #4 "Programmed Tank Tests" as other/CSLD and do NOT report "Leak Test Frequency" as continuous. A of [Truncated]

Eval Division: Orange County Environmental Health

Map ID
Direction
Distance
Elevation

MAP FINDINGS

Site

Database(s)

EDR ID Number
EPA ID Number

G & M OIL CO #21 (Continued)

S101631294

Eval Program: UST
Eval Source: CERS,

Eval General Type: Other/Unknown
Eval Date: 11-13-2013
Violations Found: No
Eval Type: Other, not routine, done by local agency
Eval Notes: On site for final inspection for tank lining inspection. Tank coating expert, Tom Allen of TA's Tank Services was on site. All tanks were open to permit inspection. The tanks are accessible via the manways. The coating expert stated that the lining in all three tanks are intact and are suitable for use for at least 5 years. Tank test must be conducted within 48 hours of fuel delivery and/or return to operation. A copy of the tank test must be submitted to this Agency within 5 business days. A copy of the tank lining inspection must be submitted to this Agency within 30 days.

Eval Division: Orange County Environmental Health
Eval Program: UST
Eval Source: CERS,

Eval General Type: Compliance Evaluation Inspection
Eval Date: 12-12-2014
Violations Found: No
Eval Type: Routine done by local agency
Eval Notes: Not reported
Eval Division: Orange County Environmental Health
Eval Program: HMRRP
Eval Source: CERS,

Eval General Type: Other/Unknown
Eval Date: 01-21-2016
Violations Found: No
Eval Type: Other, not routine, done by local agency
Eval Notes: Monitor cert notification
Eval Division: Orange County Environmental Health
Eval Program: UST
Eval Source: CERS,

Eval General Type: Other/Unknown
Eval Date: 02-18-2016
Violations Found: No
Eval Type: Other, not routine, done by local agency
Eval Notes: Reviewed and accepted documents submitted to CERS on 2/17/16.
Eval Division: Orange County Environmental Health
Eval Program: UST
Eval Source: CERS,

Eval General Type: Other/Unknown
Eval Date: 02-23-2017
Violations Found: No
Eval Type: Other, not routine, done by local agency
Eval Notes: Monitoring Certification Notification
Eval Division: Orange County Environmental Health
Eval Program: UST
Eval Source: CERS,

Eval General Type: Other/Unknown

Map ID
Direction
Distance
Elevation

MAP FINDINGS

Site

Database(s)

EDR ID Number
EPA ID Number

G & M OIL CO #21 (Continued)

S101631294

Eval Date: 02-26-2016
Violations Found: No
Eval Type: Other, not routine, done by local agency
Eval Notes: I received call from Jasmin at Atlas Environmental who is completing URR on G & M's behalf. She requested assistance since she wanted to know if "none" or "not applicable" since they don't know if a release has occurred. I explained that the URR is also necessary when there is a suspected release and business is reporting what is being done to investigate failure/suspected release.

Eval Division: Orange County Environmental Health
Eval Program: UST
Eval Source: CERS,

Eval General Type: Other/Unknown
Eval Date: 03-06-2017
Violations Found: No
Eval Type: Other, not routine, done by local agency
Eval Notes: CERS ID# 10138207 UST submittal dated 2/22/17 was verified onsite on this date, and the status was changed to NOT ACCEPTED. Please make the following changes and resubmit within 30 days: Tank Information (Tanks #1-4) Vent Piping Transition Sumps = NONE Riser Pipe Secondary Containment = FIBERGLASS Monitoring Plan (Tanks #1-2) In-Tank Probe Model = MAG PLUS UDC Monitoring (Tanks #1-4) Detection of Leak into UDC Triggers Audible and Visual Alarms = NO UDC Leak Alarm Triggers Automatic Pump Shutdown = NO Failure/Disconnection of UDC Monitoring System Triggers Automatic Pump Shutdown = NO UDC Monitoring Stops Flow of Product at Dispenser = YES Monitoring plan Diesel Tank #4 Diesel Tank #4 is a double-walled tank with a Veeder-Root 420 sensor monitoring the annular space. Therefore, you should NOT report Tank #4 "Programmed Tank Tests" as other/CSLD and do NOT report "Leak Test Frequency" as continuous.

Eval Division: Orange County Environmental Health
Eval Program: UST
Eval Source: CERS,

Eval General Type: Other/Unknown
Eval Date: 03-08-2016
Violations Found: No
Eval Type: Other, not routine, done by local agency
Eval Notes: Email received from G & M in response to 3/7/16 email with plans to repair tank(s). From: Mick Gray [mailto:mjgray@gmoc.com] Sent: Monday, March 07, 2016 2:56 PM To: Hendron, James <JHendron@ochca.com> Cc: Soledad German <sgerman@gmoc.com>; Rashidi-Fard, Arghavan <arashidi@ochca.com>; Lane, Christine <CLane@ochca.com>; Kevin Kragen <Kkragen@gmoc.com>; SESSTANK@aol.com; Berg, Susan <SBerg@ochca.com> Subject: RE: G&M #21 Costa Mesa - Failed Tank test Mr. Hendron: Thank you for your correspondence. Please allow me to alleviate some of your concerns about my staff and serious nature of what is happening at this station. I had my technicians in my office this morning and we discussed this station (as well as our other single wall sites) at length. We know we are under a microscope. This is something that me and my team take very seriously. Currently, we have passing CSLD results for the past 14 days. We have been diligently attempting to assess the problem, as we [Truncated]

Eval Division: Orange County Environmental Health
Eval Program: UST
Eval Source: CERS,

Map ID
Direction
Distance
Elevation

MAP FINDINGS

Site

Database(s)

EDR ID Number
EPA ID Number

G & M OIL CO #21 (Continued)

S101631294

Eval General Type: Other/Unknown
Eval Date: 03-10-2016
Violations Found: Yes
Eval Type: Other, not routine, done by local agency
Eval Notes: Inspector Comments: Reviewed Tank Integrity Test Report for test conducted on tank 87- 2 East Main and tank 87 - 3 West Siphon on 3/1/16. Both tanks failed test. Failures must be investigated and if necessary plans to repair the tanks must be submitted to this agency for review.

Eval Division: Orange County Environmental Health
Eval Program: UST
Eval Source: CERS,

Eval General Type: Other/Unknown
Eval Date: 03-14-2016
Violations Found: No
Eval Type: Other, not routine, done by local agency
Eval Notes: I received email indicating tank(s) were repaired and that precision tank integrity test is scheduled for 3/16/16. (Updated Complaint with emails and added pictures)

Eval Division: Orange County Environmental Health
Eval Program: UST
Eval Source: CERS,

Eval General Type: Other/Unknown
Eval Date: 03-17-2021
Violations Found: No
Eval Type: Other, not routine, done by local agency
Eval Notes: The following tanks were removed on 2/18/2021 under plan check SR0141893: - 2 x 10K gallon tank, regular - 1 x 10K gallon tank, premium - 1 x 10K gallon tank, diesel Soil sampling was conducted in accordance with 23CCR 2672. Please submit the following documents to this Agency within 60 days of UST removal: - Complete soil/water sample analysis, including white copy of chain of custody - Copy of certificate of UST destruction - Copy of uniform hazardous waste manifest(s) for transport of residual liquid, solids, or sludge waste removed from the tank - Hazardous Waste Tank Closure Certification Form - Information regarding backfill, including source, volume, purchase receipts, certified clean documentation. Backfill must be in accordance with DTSC Clean Imported Fill Material Guidance. Hard copies of documents must be sent to Dan Weerasekera at 1241 E. Dyer Rd., Suite 120, Santa Ana, CA 92705. CERS UPDATE REQUIRED Please submit an update into CERS to [Truncated]

Eval Division: Orange County Environmental Health
Eval Program: UST
Eval Source: CERS,

Eval General Type: Other/Unknown
Eval Date: 04-03-2020
Violations Found: No
Eval Type: Other, not routine, done by local agency
Eval Notes: Received Monitoring System Certification Form and Spill Container Testing Report Form dated 3/20/20. Results indicate all components passed. A copy of this report will be sent to mjgray@gmoc.com.

Eval Division: Orange County Environmental Health
Eval Program: UST
Eval Source: CERS,

Map ID
Direction
Distance
Elevation

MAP FINDINGS

Site

Database(s)

EDR ID Number
EPA ID Number

G & M OIL CO #21 (Continued)

S101631294

Eval General Type: Compliance Evaluation Inspection
Eval Date: 04-10-2023
Violations Found: No
Eval Type: Routine done by local agency
Eval Notes: Facility inspection conducted with Emad Gohar, manager for the site. The following hazardous materials were observed: - 24,000 gal of Unleaded Gasoline (87 & 91 USTs) - 12,000 gal of Diesel (UST) - 12,000 gal of E-85 (UST) - 35 gal Carbon Dioxide dewar - 55-gal of Waste Water & Fuel Verified Hazardous Material Business Plan (HMBP) components submitted in the California Environmental Reporting System (CERS). Training records were reviewed. HMBP documents can be submitted via CERS at <http://cers.calepa.ca.gov/>. Emailed a copy of this report to compliancenotices@gmoc.com.

Eval Division: Orange County Environmental Health
Eval Program: HMRRP
Eval Source: CERS,

Eval General Type: Other/Unknown
Eval Date: 01-20-2017
Violations Found: No
Eval Type: Other, not routine, done by local agency
Eval Notes: Reviewed and ACCEPTED CERS ID #10138207 Facility Information submittals dated 10/20/16 and 1/19/17.

Eval Division: Orange County Environmental Health
Eval Program: UST
Eval Source: CERS,

Eval General Type: Other/Unknown
Eval Date: 02-18-2016
Violations Found: No
Eval Type: Other, not routine, done by local agency
Eval Notes: Reviewed and accepted Facility Information documents submitted to CERS on 2/17/16.

Eval Division: Orange County Environmental Health
Eval Program: HW
Eval Source: CERS,

Eval General Type: Other/Unknown
Eval Date: 02-19-2016
Violations Found: No
Eval Type: Other, not routine, done by local agency
Eval Notes: Discuss SWT monitoring and leak response requirements related to site issues.

Eval Division: Orange County Environmental Health
Eval Program: UST
Eval Source: CERS,

Eval General Type: Other/Unknown
Eval Date: 02-19-2016
Violations Found: No
Eval Type: Other, not routine, done by local agency
Eval Notes: Discussed consecutive failed CSLD results for the 87 main - east tank with supervisor. I explained that the 87 tanks are manifolded and that G & M technician stated he has been coming to site and running CSLD test for each tank with passing results.

Eval Division: Orange County Environmental Health
Eval Program: UST

Map ID
Direction
Distance
Elevation

MAP FINDINGS

Site

Database(s)

EDR ID Number
EPA ID Number

G & M OIL CO #21 (Continued)

S101631294

Eval Source: CERS,

Eval General Type: Other/Unknown
Eval Date: 02-22-2016
Violations Found: No
Eval Type: Other, not routine, done by local agency
Eval Notes: There has been reoccurring failed CSLD results, two consecutive weeks or longer, for Tank T2 (87 East Main) each month since December 2015. This agency was not notified. Failed results were observed during onsite routine inspection conducted on 2/18/16.

Eval Division: Orange County Environmental Health
Eval Program: UST
Eval Source: CERS,

Eval General Type: Other/Unknown
Eval Date: 02-23-2016
Violations Found: No
Eval Type: Other, not routine, done by local agency
Eval Notes: Discussed email and attachments received on 2/22/16 from G & M Oil regarding failed CSLD results with Susan B. Attachments are saved under complaint #CO0059967

Eval Division: Orange County Environmental Health
Eval Program: UST
Eval Source: CERS,

Eval General Type: Other/Unknown
Eval Date: 02-23-2016
Violations Found: No
Eval Type: Other, not routine, done by local agency
Eval Notes: Review info (reports, logs, printouts, work orders) regarding periodic test fail for 87M tank. Reviewed email from Soledad Germaine of G&M indicating their belief that a URR is not required. Discussed site with Anthony Martinez of LOP to understand GW monitoring claims by G&M. Sent the following email to Soledad: From: Berg, Susan Sent: Tuesday, February 23, 2016 12:01 PM To: 'sgerman@gmoc.com' <sgerman@gmoc.com> Subject: FW: #21 CSLD VIOLATION Hello Soledad, This issue has been forwarded to me for now. I reviewed the reports, printouts, logs, and other documents that you have provided. Regarding the unauthorized release report (URR), per 23CCR 2650(e), it is required. This is not a new event for G&M as a similar incident occurred at G&M#1 in March 2006. Jennifer Talbert and I discussed the necessity of the URR at that time and she submitted it shortly thereafter. I realize that was before your arrival, but wanted to provide you with a little bit of the [Truncated]

Eval Division: Orange County Environmental Health
Eval Program: UST
Eval Source: CERS,

Eval General Type: Other/Unknown
Eval Date: 03-01-2016
Violations Found: No
Eval Type: Other, not routine, done by local agency
Eval Notes: Integrity test notification
Eval Division: Orange County Environmental Health
Eval Program: UST
Eval Source: CERS,

Map ID
Direction
Distance
Elevation

MAP FINDINGS

Site

Database(s)

EDR ID Number
EPA ID Number

G & M OIL CO #21 (Continued)

S101631294

Eval General Type: Other/Unknown
Eval Date: 03-06-2017
Violations Found: No
Eval Type: Other, not routine, done by local agency
Eval Notes: CERS review prior to monitor cert.
Eval Division: Orange County Environmental Health
Eval Program: UST
Eval Source: CERS,

Eval General Type: Compliance Evaluation Inspection
Eval Date: 03-06-2017
Violations Found: Yes
Eval Type: Routine done by local agency
Eval Notes: Onsite to conduct a routine UST inspection during the annual monitoring system certification. Greg Slunaker of Tank-Tek provided the following valid credentials: ICC, VR, VMI, Franklin DC400 Cut-off System. The manager, Erika Chavez was present during this inspection. Kevin Kragen, G&M Oil Co. UST technician was present during testing. Photos were taken on this date. There are three 10,000-gallon single-walled USTs onsite: 87 main, 87 siphon, 91. The ATGs in the single-walled tanks are programmed to run CSLD. There is one 10,000-gallon double-walled diesel UST onsite. The dry annular space is monitored by a VR-420 sensor. Overfill prevention is provided by flapper valves in the drop tubes of each tank. The fill and STP/piping sumps are monitored by VR-208 sensors. Beaudreau 406 stand-alone sensors are in use in UDCs 1/2, 3/4, 5/6, 7/8, 9/10, 11/12, 13/14, 15/16. Fail-safe and Sensor-out were demonstrated operational. The UDC sensors triggered dispenser shut-down when [Truncated]
Eval Division: Orange County Environmental Health
Eval Program: UST
Eval Source: CERS,

Eval General Type: Compliance Evaluation Inspection
Eval Date: 04-14-2014
Violations Found: No
Eval Type: Routine done by local agency
Eval Notes: On site to conduct routine hazardous waste inspection. I walked the perimeter and inspected waste storage area. I did not observe any hazardous waste in municipal trash. Fuel waste solids (1) and liquid (1) drums are stored closed and labeled. Manifests were reviewed. Business emergency plan is available on site and emergency contact information is posted by the cashier's booth.
Eval Division: Orange County Environmental Health
Eval Program: HW
Eval Source: CERS,

Eval General Type: Compliance Evaluation Inspection
Eval Date: 04-25-2022
Violations Found: Yes
Eval Type: Routine done by local agency
Eval Notes: On site to conduct a routine monitoring certification inspection. Met with Enrique Aguirre, service technician, with Tank-Tek. Verified the following certifications: ICC, VR, VMI. Also present was Erika Chavez, manager for the site. The facility has four double-walled tanks: 12K 87, 12K 91, 12K Diesel, and 12K E-85. Overfill prevention is provided by the ATG connected to the outside annunciator. The UST system is monitored using a Veeder Root TLS-350 panel. Monitor is operational

Map ID
Direction
Distance
Elevation

MAP FINDINGS

Site

Database(s)

EDR ID Number
EPA ID Number

G & M OIL CO #21 (Continued)

S101631294

for audible and visual alarms. The VPH tanks are monitored as follows:
Wet Annulars: VR-303 STP Sumps, Fill Sumps: VR-208/VR-304 except E-85
with VR-323/VR-304 Vacuum Sensors (Product, Vent, Vapor): VR-001
Electronic line leak detectors: VR PLLDs UDCs 1/2, 7/8 & Vent Box:
VR-323/VR-304 UDCs 3/4, 5/6, 9/10, 11/12: VR-208/VR-304 All sensors
were tested and passed. Fail safe and sensor-out were demonstrated
operational. Spill buckets were tested hydrostatically and passed.
This did [Truncated]

Eval Division: Orange County Environmental Health
Eval Program: UST
Eval Source: CERS,

Eval General Type: Other/Unknown
Eval Date: 05-03-2018
Violations Found: Yes
Eval Type: Other, not routine, done by local agency
Eval Notes: Received Monitoring System Certification, Spill Bucket Testing Report
Forms, and Site Plot Plan dated 3/6/18. The Monitoring Certification
report indicates the 91 relay was replaced on 3/6/18. The Spill Bucket
report indicates that the 91 fill spill bucket FAILED.

Eval Division: Orange County Environmental Health
Eval Program: UST
Eval Source: CERS,

Eval General Type: Other/Unknown
Eval Date: 05-21-2015
Violations Found: No
Eval Type: Other, not routine, done by local agency
Eval Notes: I sent email to facility contact, Soledad, asking whether or not a
copy of the Cathodic Protection Certification report has been provided
for the facility yet so that the outstanding violation (I319) can be
corrected. Violation (I583) regarding valid CFR not being available on
site was voided since it is in CERS.

Eval Division: Orange County Environmental Health
Eval Program: UST
Eval Source: CERS,

Eval General Type: Other/Unknown
Eval Date: 05-26-2017
Violations Found: No
Eval Type: Other, not routine, done by local agency
Eval Notes: Reviewed CERS ID# 10138207 Facility Information and UST submittals
dated 3/23/17. The Facility Information was ACCEPTED; the UST
submittal was NOT ACCEPTED. Please make the following changes and
resubmit within 30 days: Tank Information (Tanks #1-4) Vent Piping
Transition Sumps = NONE , Riser Pipe Secondary Containment =
FIBERGLASS, Monitoring Plan (Tanks #1-2) In-Tank Probe Model = MAG
PLUS UDC, Monitoring (Tanks #1-4) Detection of Leak into UDC Triggers
Audible and Visual Alarms = NO, UDC Leak Alarm Triggers Automatic Pump
Shutdown = NO, Failure/Disconnection of UDC Monitoring System Triggers
Automatic Pump Shutdown = NO, UDC Monitoring Stops Flow of Product at
Dispenser = YES. Monitoring plan Diesel Tank #4 Diesel Tank #4 is a
double-walled tank with a Veeder-Root 420 sensor monitoring the
annular space. Therefore, you should NOT report Tank #4 "Programmed
Tank Tests" as other/CSLD and do NOT report "Leak Test Frequency" as
continuous.

Eval Division: Orange County Environmental Health

Map ID
Direction
Distance
Elevation

MAP FINDINGS

Site

Database(s)

EDR ID Number
EPA ID Number

G & M OIL CO #21 (Continued)

S101631294

Eval Program: UST
Eval Source: CERS,

Eval General Type: Other/Unknown
Eval Date: 07-03-2013
Violations Found: No
Eval Type: Other, not routine, done by local agency
Eval Notes: - 4 sets of UST plan check plans received under FMA case # SR 0121903.
- Plans reviewed to incorporate a memo from EHD's Susan Berg and a review of California's LG-136-1. - Clarification received from Sessions regarding the scope of work: 4 USTs at the site; 3 lined, single-wall, steel USTs; 1 unlined, single-wall, steel UST; only the lined USTs are to be inspected for adequacy to remain in use for at least another 5 years. - plans approved; Julianna Sessions contacted that stamped plans were ready for pick-up.

Eval Division: Orange County Environmental Health
Eval Program: UST
Eval Source: CERS,

Eval General Type: Other/Unknown
Eval Date: 07-11-2013
Violations Found: No
Eval Type: Other, not routine, done by local agency
Eval Notes: steel UST, impressed current cathodic protection; plan check for internal UST integrity assessment planned for November. EHD Arghavan to follow-up after re-district.

Eval Division: Orange County Environmental Health
Eval Program: UST
Eval Source: CERS,

Eval General Type: Compliance Evaluation Inspection
Eval Date: 07-22-2016
Violations Found: No
Eval Type: Routine done by local agency
Eval Notes: Not reported
Eval Division: Costa Mesa Fire Department
Eval Program: HMRRP
Eval Source: CERS,

Eval General Type: Other/Unknown
Eval Date: 08-14-2013
Violations Found: No
Eval Type: Other, not routine, done by local agency
Eval Notes: purge field file notes per office "identifier" policy; old inspect district.

Eval Division: Orange County Environmental Health
Eval Program: UST
Eval Source: CERS,

Eval General Type: Other/Unknown
Eval Date: 08-14-2014
Violations Found: No
Eval Type: Other, not routine, done by local agency
Eval Notes: SB 989 test reschedule notification
Eval Division: Orange County Environmental Health
Eval Program: UST
Eval Source: CERS,

Map ID
Direction
Distance
Elevation

MAP FINDINGS

Site

Database(s)

EDR ID Number
EPA ID Number

G & M OIL CO #21 (Continued)

S101631294

Eval General Type: Other/Unknown
Eval Date: 08-17-2017
Violations Found: No
Eval Type: Other, not routine, done by local agency
Eval Notes: Reviewed CERS ID# 10138207 Facility Information and UST submittals dated 6/19/17. The Facility Information was ACCEPTED; the UST submittal was NOT ACCEPTED. Please make the following changes and resubmit within 30 days: Tank Information (Tanks #1-4) Vent Piping Transition Sumps = NONE , Riser Pipe Secondary Containment = FIBERGLASS, Monitoring Plan (Tanks #1-2) In-Tank Probe Model = MAG PLUS UDC, Monitoring (Tanks #1-4) Detection of Leak into UDC Triggers Audible and Visual Alarms = NO, UDC Leak Alarm Triggers Automatic Pump Shutdown = NO, Failure/Disconnection of UDC Monitoring System Triggers Automatic Pump Shutdown = NO, UDC Monitoring Stops Flow of Product at Dispenser = YES. Monitoring plan Diesel Tank #4 Diesel Tank #4 is a double-walled tank with a Veeder-Root 420 sensor monitoring the annular space. Therefore, you should NOT report Tank #4 "Programmed Tank Tests" as other/CSLD and do NOT report "Leak Test Frequency" as continuous. A copy of [Truncated]
Eval Division: Orange County Environmental Health
Eval Program: UST
Eval Source: CERS,

Eval General Type: Other/Unknown
Eval Date: 08-20-2020
Violations Found: No
Eval Type: Other, not routine, done by local agency
Eval Notes: Received Secondary Containment Testing Report Form dated 7/27/20. The following components passed: 87 Main: STP Sump, Fill Sump, Product Piping - SW Tank 87 Secondary: STP Sump, Fill Sump, Product Piping - SW Tank 91: STP Sump, Fill Sump, Product Piping - SW Tank Diesel: Tank Annular, STP Sump, Fill Sump, Product Piping UDCs: 1-18 A copy of this report will be sent to mjgray@gmoc.com.
Eval Division: Orange County Environmental Health
Eval Program: UST
Eval Source: CERS,

Eval General Type: Other/Unknown
Eval Date: 11-13-2013
Violations Found: No
Eval Type: Other, not routine, done by local agency
Eval Notes: I received a copy of Owner Statements of Designated Underground Storage Tank (UST) Operator (DO) Form naming Deanna Palmer of Belshire Environmental Services, Inc., as the primary DO.
Eval Division: Orange County Environmental Health
Eval Program: UST
Eval Source: CERS,

Eval General Type: Other/Unknown
Eval Date: 12-05-2018
Violations Found: Yes
Eval Type: Other, not routine, done by local agency
Eval Notes: Received Overfill Prevention Equipment Inspection Report Form dated 10/30/18. Results indicate the following components passed: -91 tank shuts off flow at 84% capacity -1st 87 tank shuts off flow at 92% capacity -2nd 87 tank shuts off flow at 92% capacity -Diesel tank shuts off flow at 90% capacity A copy of this report will be sent to

Map ID
Direction
Distance
Elevation

MAP FINDINGS

Site

Database(s)

EDR ID Number
EPA ID Number

G & M OIL CO #21 (Continued)

S101631294

hnavarro@gmoc.com

Eval Division: Orange County Environmental Health
Eval Program: UST
Eval Source: CERS,

Eval General Type: Compliance Evaluation Inspection
Eval Date: 01-18-2019
Violations Found: No
Eval Type: Routine done by local agency
Eval Notes: Not reported

Eval Division: Costa Mesa Fire Department
Eval Program: HMRRP
Eval Source: CERS,

Eval General Type: Compliance Evaluation Inspection
Eval Date: 04-26-2021
Violations Found: No
Eval Type: Routine done by local agency

Eval Notes: Facility inspection conducted with Hortensia Navarro, compliance assistant at the site. Observed the following disclosable materials: - 24K gallons of Gasoline (12K 87 UST, 12K 91 UST) - 12K gallons of Diesel (UST) - 12K gallons of E-85 (UST) - 35 gallons of Carbon Dioxide (dewar) REQUIREMENT FOR ELECTRONIC SUBMITTAL OF HAZARDOUS MATERIAL BUSINESS PLAN (HMBP) DOCUMENTS: This report serves as notice that the facility must submit the following documents electronically within 30 days of this report: - Business Activities - Business Owner/Operator Identification - Hazardous Materials Inventory - Site Map - Emergency Response Plan The facility is responsible for identifying all hazardous materials, to include hazardous wastes, which are above disclosure thresholds. If there is a change in the type or 100% increase in the amount of chemicals that are maintained on site, please submit revised documents (electronically) within 30 days of the Materials documents [Truncated]

Eval Division: Orange County Environmental Health
Eval Program: HMRRP
Eval Source: CERS,

Eval General Type: Other/Unknown
Eval Date: 05-06-2016
Violations Found: No
Eval Type: Other, not routine, done by local agency

Eval Notes: Inspector Comments: I received a copy of Monitoring System Certification report for tests conducted on 4/8/16 after "cold start." All components monitored by the Veeder Root panel were tested and passed.

Eval Division: Orange County Environmental Health
Eval Program: UST
Eval Source: CERS,

Eval General Type: Other/Unknown
Eval Date: 05-14-2019
Violations Found: No
Eval Type: Other, not routine, done by local agency

Eval Notes: Received Monitoring System Certification Form and Spill Container Testing Report Form dated 3/19/19. Results indicate all components passed. A copy of this report will be sent to hnavarro@gmoc.com.

Eval Division: Orange County Environmental Health

Map ID
Direction
Distance
Elevation

MAP FINDINGS

Site

Database(s)

EDR ID Number
EPA ID Number

G & M OIL CO #21 (Continued)

S101631294

Eval Program: UST
Eval Source: CERS,

Eval General Type: Other/Unknown
Eval Date: 05-19-2015
Violations Found: No
Eval Type: Other, not routine, done by local agency
Eval Notes: Reviewed and accepted multiple submittals in CERS. Owner Statements of Designated Underground Storage Tank (UST) Operator form naming Christian Torres of Belshire Environmental Services, Inc., was submitted.

Eval Division: Orange County Environmental Health
Eval Program: UST
Eval Source: CERS,

Eval General Type: Other/Unknown
Eval Date: 05-24-2021
Violations Found: No
Eval Type: Other, not routine, done by local agency
Eval Notes: Received Monitoring System Certification Form and Spill Container Testing Report Form dated 4/26/21. Results indicate all components passed. Also received Overfill Prevention Equipment Inspection Report Form dated 4/26/21. Results indicate all tank OPE passed.

Eval Division: Orange County Environmental Health
Eval Program: UST
Eval Source: CERS,

Eval General Type: Other/Unknown
Eval Date: 06-08-2017
Violations Found: No
Eval Type: Other, not routine, done by local agency
Eval Notes: Received Monitoring System Certification, Spill Bucket Testing Report Form dated 3/6/17. The results indicate all components that were tested passed. A copy of this report will be sent to sgerman@gmoc.com

Eval Division: Orange County Environmental Health
Eval Program: UST
Eval Source: CERS,

Eval General Type: Other/Unknown
Eval Date: 06-27-2016
Violations Found: No
Eval Type: Other, not routine, done by local agency
Eval Notes: Reviewed and accepted certification of financial responsibility submitted to CERS on 6/22/16, with coverage period from 6/19/16 to 6/19/17.

Eval Division: Orange County Environmental Health
Eval Program: UST
Eval Source: CERS,

Eval General Type: Other/Unknown
Eval Date: 07-03-2013
Violations Found: No
Eval Type: Other, not routine, done by local agency
Eval Notes: - 4 sets of UST plan check plans received under FMA case # SR 0121903.
- Plans reviewed to incorporate a memo from EHD's Susan Berg and a review of California's LG-136-1. - Clarification received from Sessions regarding the scope of work: 4 USTs at the site; 3 lined,

Map ID
Direction
Distance
Elevation

MAP FINDINGS

Site

Database(s)

EDR ID Number
EPA ID Number

G & M OIL CO #21 (Continued)

S101631294

single-wall, steel USTs; 1 unlined, single-wall, steel UST; only the lined USTs are to be inspected for adequacy to remain in use for at least another 5 years.

Eval Division: Orange County Environmental Health
Eval Program: UST
Eval Source: CERS,

Eval General Type: Other/Unknown
Eval Date: 07-17-2013
Violations Found: No
Eval Type: Other, not routine, done by local agency
Eval Notes: reviewed UST clean-up cases; one clean-up case currently active at this site.

Eval Division: Orange County Environmental Health
Eval Program: UST
Eval Source: CERS,

Eval General Type: Other/Unknown
Eval Date: 07-23-2013
Violations Found: No
Eval Type: Other, not routine, done by local agency
Eval Notes: - single-wall, steel UST site (cathodic protection); - Sessions plan check for internal UST assessment for November; - EHD's Arghavan to manage after re-district.

Eval Division: Orange County Environmental Health
Eval Program: UST
Eval Source: CERS,

Eval General Type: Other/Unknown
Eval Date: 09-08-2016
Violations Found: No
Eval Type: Other, not routine, done by local agency
Eval Notes: UST submittal declined in CERS due to: Diesel tank is double-walled with a monitored annular space, therefore CSLD is not appropriate monitoring. All other tanks are monitored via CSLD, not monthly SIR. Please indicate the corrosion protection for the single-walled tanks with steel primary and internal lining. Isolation is not sufficient for buried un-clad steel tanks.

Eval Division: Orange County Environmental Health
Eval Program: UST
Eval Source: CERS,

Eval General Type: Other/Unknown
Eval Date: 09-09-2014
Violations Found: No
Eval Type: Other, not routine, done by local agency
Eval Notes: Started purging file to place documents in new UST file format
Eval Division: Orange County Environmental Health
Eval Program: UST
Eval Source: CERS,

Eval General Type: Other/Unknown
Eval Date: 09-18-2014
Violations Found: No
Eval Type: Other, not routine, done by local agency
Eval Notes: I received from Sandy Hoffman of Tank Tek regarding investigating the failure in UDC 1/2. The email indicated that they will be on site on

Map ID
Direction
Distance
Elevation

MAP FINDINGS

Site

Database(s)

EDR ID Number
EPA ID Number

G & M OIL CO #21 (Continued)

S101631294

9/30/14 to investigate and if possible repair the failure. She will submit after that if necessary.

Eval Division: Orange County Environmental Health
Eval Program: UST
Eval Source: CERS,

Eval General Type: Other/Unknown
Eval Date: 11-06-2017
Violations Found: No
Eval Type: Other, not routine, done by local agency

Eval Notes: Received Secondary Containment Testing Report Form dated 8/10/17. The results indicate all components that were tested PASSED. A copy of this report will be sent to sgerman@gmoc.com

Eval Division: Orange County Environmental Health
Eval Program: UST
Eval Source: CERS,

Eval General Type: Other/Unknown
Eval Date: 11-13-2013
Violations Found: No
Eval Type: Other, not routine, done by local agency

Eval Notes: Reviewed plans before going to site.
Eval Division: Orange County Environmental Health
Eval Program: UST
Eval Source: CERS,

Coordinates:

Site ID: 32233
Facility Name: G&M Oil Co #21
Env Int Type Code: HWG
Program ID: 10138207
Coord Name: Not reported
Ref Point Type Desc: Center of a facility or station.,
Latitude: 33.679780
Longitude: -117.886130

Affiliation:

Affiliation Type Desc: CUPA District
Entity Name: Orange County Env Health
Entity Title: Not reported
Affiliation Address: 1241 East Dyer Road Suite 120
Affiliation City: Santa Ana
Affiliation State: CA
Affiliation Country: Not reported
Affiliation Zip: 92705-5611
Affiliation Phone: (714) 433-6406,

Affiliation Type Desc: Document Preparer
Entity Name: HORTENSIA NAVARRO
Entity Title: Not reported
Affiliation Address: Not reported
Affiliation City: Not reported
Affiliation State: Not reported
Affiliation Country: Not reported
Affiliation Zip: Not reported
Affiliation Phone: ,

Map ID
Direction
Distance
Elevation

MAP FINDINGS

Site

Database(s)

EDR ID Number
EPA ID Number

G & M OIL CO #21 (Continued)

S101631294

Affiliation Type Desc: Facility Mailing Address
Entity Name: Mailing Address
Entity Title: Not reported
Affiliation Address: 16868 A LANE
Affiliation City: HUNTINGTON BEACH
Affiliation State: CA
Affiliation Country: Not reported
Affiliation Zip: 92647
Affiliation Phone: ,

Affiliation Type Desc: UST Permit Applicant
Entity Name: SOLEDAD GERMAN
Entity Title: COMPLIANCE ADMINISTRATOR
Affiliation Address: Not reported
Affiliation City: Not reported
Affiliation State: Not reported
Affiliation Country: Not reported
Affiliation Zip: Not reported
Affiliation Phone: (714) 475-6375,

Affiliation Type Desc: Environmental Contact
Entity Name: HORTENSIA NAVARRO
Entity Title: Not reported
Affiliation Address: 16868 A LANE
Affiliation City: HUNTINGTON BEACH
Affiliation State: CA
Affiliation Country: Not reported
Affiliation Zip: 92647
Affiliation Phone: ,

Affiliation Type Desc: Parent Corporation
Entity Name: G&M OIL CO.
Entity Title: Not reported
Affiliation Address: Not reported
Affiliation City: Not reported
Affiliation State: Not reported
Affiliation Country: Not reported
Affiliation Zip: Not reported
Affiliation Phone: ,

Affiliation Type Desc: UST Tank Operator
Entity Name: G&M OIL CO., LLC
Entity Title: Not reported
Affiliation Address: 16868 A LANE
Affiliation City: HUNTINGTON BEACH
Affiliation State: CA
Affiliation Country: United States
Affiliation Zip: 92647
Affiliation Phone: (714) 375-4700,

Affiliation Type Desc: UST Tank Owner
Entity Name: G&M OIL CO., LLC
Entity Title: Not reported
Affiliation Address: 16868 A LANE
Affiliation City: HUNTINGTON BEACH
Affiliation State: CA
Affiliation Country: United States

Map ID
Direction
Distance
Elevation

MAP FINDINGS

Site

Database(s)

EDR ID Number
EPA ID Number

G & M OIL CO #21 (Continued)

S101631294

Affiliation Zip: 92647
Affiliation Phone: (714) 375-4700,

Affiliation Type Desc: Identification Signer
Entity Name: HORTENSIA NAVARRO for G&M OIL CO.
Entity Title: ENVIRONMENTAL COMPLIANCE SPECIALIST
Affiliation Address: Not reported
Affiliation City: Not reported
Affiliation State: Not reported
Affiliation Country: Not reported
Affiliation Zip: Not reported
Affiliation Phone: ,

Affiliation Type Desc: Legal Owner
Entity Name: G&M OIL CO., LLC
Entity Title: Not reported
Affiliation Address: 16868 A LANE
Affiliation City: HUNTINGTON BEACH
Affiliation State: CA
Affiliation Country: United States
Affiliation Zip: 92647
Affiliation Phone: (714) 375-4700,

Affiliation Type Desc: Operator
Entity Name: G&M OIL CO., LLC
Entity Title: Not reported
Affiliation Address: Not reported
Affiliation City: Not reported
Affiliation State: Not reported
Affiliation Country: Not reported
Affiliation Zip: Not reported
Affiliation Phone: (714) 375-4700,

Affiliation Type Desc: UST Property Owner Name
Entity Name: G&M GAPCO LLC
Entity Title: Not reported
Affiliation Address: 16868 A LANE
Affiliation City: HUNTINGTON BEACH
Affiliation State: CA
Affiliation Country: United States
Affiliation Zip: 92647
Affiliation Phone: (714) 375-4700,

I62
SSE
1/4-1/2
0.454 mi.
2395 ft.

EXOTIC MATERIAL INC
2968 RANDOLPH AVE
COSTA MESA, CA 92626

Site 4 of 4 in cluster I

Relative: SEMS Archive:
Higher Site ID: 0901066
EPA ID: CAD008339988
Name: EXOTIC MATERIAL INC
Address: 2968 RANDOLPH AVE
Address 2: Not reported
City,State,Zip: COSTA MESA, CA 92626
Cong District: 40

SEMS-ARCHIVE **1000411418**
RCRA NonGen / NLR **CAD008339988**
ICIS
FINDS
ECHO

Map ID
Direction
Distance
Elevation

MAP FINDINGS

Site

Database(s)

EDR ID Number
EPA ID Number

EXOTIC MATERIAL INC (Continued)

1000411418

FIPS Code: 06059
FF: N
NPL: Not on the NPL
Non NPL Status: NFRAP-Site does not qualify for the NPL based on existing information

SEMS Archive Detail:

Region: 09
Site ID: 0901066
EPA ID: CAD008339988
Site Name: EXOTIC MATERIAL INC
NPL: N
FF: N
OU: 00
Action Code: VS
Action Name: ARCH SITE
SEQ: 1
Start Date: Not reported
Finish Date: 1987-12-01 05:00:00
Qual: Not reported
Current Action Lead: EPA Perf In-Hse

Region: 09
Site ID: 0901066
EPA ID: CAD008339988
Site Name: EXOTIC MATERIAL INC
NPL: N
FF: N
OU: 00
Action Code: DS
Action Name: DISCVRY
SEQ: 1
Start Date: 1981-02-01 05:00:00
Finish Date: 1981-02-01 05:00:00
Qual: Not reported
Current Action Lead: EPA Perf

Region: 09
Site ID: 0901066
EPA ID: CAD008339988
Site Name: EXOTIC MATERIAL INC
NPL: N
FF: N
OU: 00
Action Code: PA
Action Name: PA
SEQ: 1
Start Date: 1985-01-01 06:00:00
Finish Date: 1987-12-01 05:00:00
Qual: N
Current Action Lead: St Perf

RCRA Listings:

Date Form Received by Agency: 19810129
Handler Name: Exotic Material Inc
Handler Address: 2968 RANDOLPH AVE
Handler City,State,Zip: COSTA MESA, CA 92626

Map ID
Direction
Distance
Elevation

MAP FINDINGS

Site

Database(s)

EDR ID Number
EPA ID Number

EXOTIC MATERIAL INC (Continued)

1000411418

EPA ID:	CAD008339988
Contact Name:	ENVIRONMENTAL MANAGER
Contact Address:	2968 RANDOLPH AVE
Contact City,State,Zip:	COSTA MESA, CA 92626
Contact Telephone:	714-545-9425
Contact Fax:	Not reported
Contact Email:	Not reported
Contact Title:	Not reported
EPA Region:	09
Land Type:	Other
Federal Waste Generator Description:	Not a generator, verified
Non-Notifier:	Not reported
Biennial Report Cycle:	Not reported
Accessibility:	Not reported
Active Site Indicator:	Not reported
State District Owner:	Ca
State District:	4
Mailing Address:	2968 RANDOLPH ST
Mailing City,State,Zip:	COSTA MESA, CA 92626
Owner Name:	Exotic Materials Inc.
Owner Type:	Private
Operator Name:	Not Required
Operator Type:	Private
Short-Term Generator Activity:	No
Importer Activity:	No
Mixed Waste Generator:	No
Transporter Activity:	No
Transfer Facility Activity:	No
Recycler Activity with Storage:	No
Small Quantity On-Site Burner Exemption:	No
Smelting Melting and Refining Furnace Exemption:	No
Underground Injection Control:	No
Off-Site Waste Receipt:	No
Universal Waste Indicator:	No
Universal Waste Destination Facility:	No
Federal Universal Waste:	No
Active Site State-Reg Handler:	---
Federal Facility Indicator:	Not reported
Hazardous Secondary Material Indicator:	NN
Sub-Part K Indicator:	Not reported
2018 GPRA Permit Baseline:	Not on the Baseline
2018 GPRA Renewals Baseline:	Not on the Baseline
202 GPRA Corrective Action Baseline:	No
Subject to Corrective Action Universe:	No
Non-TSDFs Where RCRA CA has Been Imposed Universe:	No
Corrective Action Priority Ranking:	No NCAPS ranking
Environmental Control Indicator:	No
Institutional Control Indicator:	No
Human Exposure Controls Indicator:	N/A
Groundwater Controls Indicator:	N/A
Significant Non-Complier Universe:	No
Unaddressed Significant Non-Complier Universe:	No
Addressed Significant Non-Complier Universe:	No
Significant Non-Complier With a Compliance Schedule Universe:	No
Financial Assurance Required:	Not reported
Handler Date of Last Change:	20020627
Recognized Trader-Importer:	No

Map ID
Direction
Distance
Elevation

MAP FINDINGS

Site

Database(s)

EDR ID Number
EPA ID Number

EXOTIC MATERIAL INC (Continued)

1000411418

Recognized Trader-Exporter:	No
Importer of Spent Lead Acid Batteries:	No
Exporter of Spent Lead Acid Batteries:	No
Recycler Activity Without Storage:	Not reported
Manifest Broker:	Not reported
Sub-Part P Indicator:	No

Handler - Owner Operator:

Owner/Operator Indicator:	Owner
Owner/Operator Name:	EXOTIC MATERIALS INC.
Legal Status:	Private
Date Became Current:	Not reported
Date Ended Current:	Not reported
Owner/Operator Address:	NOT REQUIRED
Owner/Operator City,State,Zip:	NOT REQUIRED, ME 99999
Owner/Operator Telephone:	415-555-1212
Owner/Operator Telephone Ext:	Not reported
Owner/Operator Fax:	Not reported
Owner/Operator Email:	Not reported

Owner/Operator Indicator:	Operator
Owner/Operator Name:	NOT REQUIRED
Legal Status:	Private
Date Became Current:	Not reported
Date Ended Current:	Not reported
Owner/Operator Address:	NOT REQUIRED
Owner/Operator City,State,Zip:	NOT REQUIRED, ME 99999
Owner/Operator Telephone:	415-555-1212
Owner/Operator Telephone Ext:	Not reported
Owner/Operator Fax:	Not reported
Owner/Operator Email:	Not reported

Historic Generators:

Receive Date:	19810129
Handler Name:	EXOTIC MATERIAL INC
Federal Waste Generator Description:	Not a generator, verified
State District Owner:	Ca
Large Quantity Handler of Universal Waste:	No
Recognized Trader Importer:	No
Recognized Trader Exporter:	No
Spent Lead Acid Battery Importer:	No
Spent Lead Acid Battery Exporter:	No
Current Record:	Yes
Non Storage Recycler Activity:	Not reported
Electronic Manifest Broker:	Not reported

List of NAICS Codes and Descriptions:

NAICS Codes:	No NAICS Codes Found
--------------	----------------------

Facility Has Received Notices of Violations:

Violations:	No Violations Found
-------------	---------------------

Evaluation Action Summary:

Evaluations:	No Evaluations Found
--------------	----------------------

Map ID
Direction
Distance
Elevation

MAP FINDINGS

Site

Database(s)

EDR ID Number
EPA ID Number

EXOTIC MATERIAL INC (Continued)

1000411418

ICIS:

Enforcement Action ID: 08-1990-0106
FRS ID: 110002632802
Action Name: EXOTIC MATERIALS INC
Facility Name: EXOTIC MATERIAL INC
Facility Address: 2968 RANDOLPH AVE
COSTA MESA, CA 92626
Enforcement Action Type: RCRA 3008A AO For Comp And/Or Penalty
Facility County: ORANGE
Program System Acronym: ICIS
Enforcement Action Forum Desc: Administrative - Formal
EA Type Code: 3008A
Facility SIC Code: 3662
Federal Facility ID: Not reported
Latitude in Decimal Degrees: 33.67873
Longitude in Decimal Degrees: -117.887803
Permit Type Desc: Not reported
Program System Acronym: 15257
Facility NAICS Code: Not reported
Tribal Land Code: Not reported

Facility Name: EXOTIC MATERIAL INC
Address: 2968 RANDOLPH AVE
Tribal Indicator: N
Fed Facility: No
NAIC Code: Not reported
SIC Code: 3662

Facility Name: EXOTIC MATERIAL INC
Address: 2968 RANDOLPH AVE
Tribal Indicator: N
Fed Facility: No
NAIC Code: Not reported
SIC Code: 3662

FINDS:

Registry ID: 110002632802

[Click Here for FRS Facility Detail Report:](#)

Environmental Interest/Information System:

The Integrated Compliance Information System (ICIS) provides a database that, when complete, will contain integrated enforcement and compliance information across most of EPA's programs. The vision for ICIS is to replace EPA's independent databases that contain enforcement data with a single repository for that information. Currently, ICIS contains all Federal Administrative and Judicial enforcement actions and a subset of the Permit Compliance System (PCS), which supports the National Pollutant Discharge Elimination System (NPDES). This information is maintained in ICIS by EPA in the Regional offices and it at Headquarters. A future release of ICIS will completely replace PCS and will integrate that information with Federal actions already in the system. ICIS also has the capability to track other activities that support compliance and enforcement programs, including incident tracking, compliance assistance, and compliance monitoring.

Map ID
Direction
Distance
Elevation

MAP FINDINGS

Site

Database(s)

EDR ID Number
EPA ID Number

EXOTIC MATERIAL INC (Continued)

1000411418

The Resource Conservation and Recovery Act Information System (RCRAInfo) is EPA's comprehensive information system in support of the Resource Conservation and Recovery Act (RCRA) of 1976 and the Hazardous and Solid Waste Amendments (HSWA) of 1984. It tracks many types of information about generators, transporters, treaters, storers, and disposers of hazardous waste.

[Click this hyperlink](#) while viewing on your computer to access additional FINDS: detail in the EDR Site Report.

ECHO:

Envid: 1000411418
Registry ID: 110002632802
DFR URL: <http://echo.epa.gov/detailed-facility-report?fid=110002632802>
Name: EXOTIC MATERIAL INC
Address: 2968 RANDOLPH AVE
City,State,Zip: COSTA MESA, CA 92626

L63
SSW
1/4-1/2
0.479 mi.
2528 ft.

Relative:
Higher

Actual:
37 ft.

NEWPORT- MESA UNIFIED SCHOOL DISTRICT
2985 BEAR
COSTA MESA, CA 92626

Site 1 of 6 in cluster L

LUST
CERS HAZ WASTE
CERS TANKS
Cortese
HIST CORTESE
CERS

1000348918
N/A

LUST REG 8:

Name: NEWPORT- MESA UNIFIED SCHOOL DISTRICT
Address: 2985 BEAR
City: COSTA MESA
Region: 8
County: Orange
Regional Board: Santa Ana Region
Facility Status: Case Closed
Case Number: 083001465T
Local Case Num: 90UT064
Case Type: Soil only
Substance: 49,8008206,8
Qty Leaked: 0
Abate Method: Not reported
Cross Street: Not reported
Enf Type: Not reported
Funding: Not reported
How Discovered: Tank Closure
How Stopped: Close Tank
Leak Cause: Unknown
Leak Source: Unknown
Global ID: T0605901112
How Stopped Date: 9/9/9999
Enter Date: Not reported
Date Confirmation of Leak Began: Not reported
Date Preliminary Assessment Began: Not reported
Discover Date: 2/1/1990
Enforcement Date: Not reported
Close Date: 8/24/1990
Date Prelim Assessment Workplan Submitted: Not reported
Date Pollution Characterization Began: Not reported
Date Remediation Plan Submitted: Not reported
Date Remedial Action Underway: Not reported

Map ID
Direction
Distance
Elevation

MAP FINDINGS

Site

Database(s)

EDR ID Number
EPA ID Number

NEWPORT- MESA UNIFIED SCHOOL DISTRICT (Continued)

1000348918

Date Post Remedial Action Monitoring:	Not reported
Enter Date:	Not reported
GW Qualifies:	Not reported
Soil Qualifies:	Not reported
Operator:	Not reported
Facility Contact:	Not reported
Interim:	Not reported
Oversite Program:	LUST
Latitude:	33.6816134
Longitude:	-117.8940133
MTBE Date:	Not reported
Max MTBE GW:	Not reported
MTBE Concentration:	0
Max MTBE Soil:	Not reported
MTBE Fuel:	0
MTBE Tested:	Not Required to be Tested.
MTBE Class:	*
Staff:	PAH
Staff Initials:	AR
Lead Agency:	Local Agency
Local Agency:	30000L
Hydr Basin #:	Not reported
Beneficial:	MUN
Priority:	Not reported
Cleanup Fund Id:	Not reported
Work Suspended:	Not reported
Summary:	Not reported

CERS HAZ WASTE:

Name:	NEWPORT MESA UNIFIED SCH DIST
Address:	2985 BEAR ST STE B
City,State,Zip:	COSTA MESA, CA 92626
Site ID:	382085
CERS ID:	10514239
CERS Description:	Hazardous Waste Generator

CERS TANKS:

Name:	NEWPORT MESA UNIFIED SCH DIST
Address:	2985 BEAR ST STE B
City,State,Zip:	COSTA MESA, CA 92626
Site ID:	382085
CERS ID:	10514239
CERS Description:	Underground Storage Tank

CORTESE:

Name:	NEWPORT- MESA UNIFIED SCHOOL DISTRICT
Address:	2985 BEAR
City,State,Zip:	COSTA MESA, CA 92626
Region:	CORTESE
Envirostor Id:	Not reported
Global ID:	T0605901112
Site/Facility Type:	LUST CLEANUP SITE
Cleanup Status:	COMPLETED - CASE CLOSED
Status Date:	Not reported
Site Code:	Not reported
Latitude:	Not reported

Map ID
Direction
Distance
Elevation

MAP FINDINGS

Site

Database(s)

EDR ID Number
EPA ID Number

NEWPORT- MESA UNIFIED SCHOOL DISTRICT (Continued)

1000348918

Longitude: Not reported
Owner: Not reported
Enf Type: Not reported
Swat R: Not reported
Flag: active
Order No: Not reported
Waste Discharge System No: Not reported
Effective Date: Not reported
Region 2: Not reported
WID Id: Not reported
Solid Waste Id No: Not reported
Waste Management Uit Name: Not reported
File Name: Active Open

HIST CORTESE:

edr_fname: NEWPORT-MESA USD
edr_fadd1: 2985 BEAR
City,State,Zip: COSTA MESA, CA 92626
Region: CORTESE
Facility County Code: 30
Reg By: LTNKA
Reg Id: 083001465T

CERS:

Name: NEWPORT MESA UNIFIED SCH DIST
Address: 2985 BEAR ST STE B
City,State,Zip: COSTA MESA, CA 92626
Site ID: 382085
CERS ID: 10514239
CERS Description: Chemical Storage Facilities

Violations:

Site ID: 382085
Site Name: NEWPORT MESA UNIFIED SCH DIST
Violation Date: 08-09-2019
Citation: HSC 6.95 25508(a)(1) - California Health and Safety Code, Chapter 6.95, Section(s) 25508(a)(1)
Violation Description: Failure to annually review and electronically certify that the business plan is complete and accurate on or before the annual due date.
Violation Notes: Returned to compliance on 09/11/2019. OBSERVATION: Facility has not submitted their business plan for 2019. CORRECTIVE ACTION: Submit your completed business plan submittal to the California Environmental Reporting System (CERS) within 30 days.
Violation Division: Orange County Environmental Health
Violation Program: HMRRP
Violation Source: CERS,

Site ID: 382085
Site Name: NEWPORT MESA UNIFIED SCH DIST
Violation Date: 08-28-2015
Citation: 23 CCR 16 2636(f)(5) - California Code of Regulations, Title 23, Chapter 16, Section(s) 2636(f)(5)
Violation Description: Failure to maintain all product piping outside the dispenser to be fail-safe and shut down the pump when a leak is detected and the monitoring system shuts down the pump or flow restriction occurs when a leak is detected in the under dispenser containment.

Map ID
Direction
Distance
Elevation

MAP FINDINGS

Site

Database(s)

EDR ID Number
EPA ID Number

NEWPORT- MESA UNIFIED SCHOOL DISTRICT (Continued)

1000348918

Violation Notes: Returned to compliance on 09/11/2015. The sensor in UDC #1 did not pass test due to pump controller not functioning and dispenser not shutting down when submerged in water. Failed components in the UDC must be repaired/replaced and sensor be retested within 30 days of this inspection.

Violation Division: Orange County Environmental Health
Violation Program: UST
Violation Source: CERS,

Site ID: 382085
Site Name: NEWPORT MESA UNIFIED SCH DIST
Violation Date: 08-20-2018
Citation: HSC 6.7 25284, 25286 - California Health and Safety Code, Chapter 6.7, Section(s) 25284, 25286

Violation Description: Failure to submit a complete and accurate application for a permit to operate a UST, or for renewal of the permit.

Violation Notes: Returned to compliance on 08/20/2018. OBSERVATION: A copy of the latest facility/tank information pages was not maintained on site. CORRECTIVE ACTION: These documents were printed and placed in the site's UST binder. This was corrected on site. No further corrective action required.

Violation Division: Orange County Environmental Health
Violation Program: UST
Violation Source: CERS,

Site ID: 382085
Site Name: NEWPORT MESA UNIFIED SCH DIST
Violation Date: 09-09-2013
Citation: 23 CCR 16 2711(a)(8) - California Code of Regulations, Title 23, Chapter 16, Section(s) 2711(a)(8)

Violation Description: Failure to submit, obtain approval, or maintain a complete/accurate plot plan.

Violation Notes: Returned to compliance on 10/08/2013. A copy of monitoring plan for the waste oil tank is not available and must be prepared within 30 days of this inspection.

Violation Division: Orange County Environmental Health
Violation Program: UST
Violation Source: CERS,

Site ID: 382085
Site Name: NEWPORT MESA UNIFIED SCH DIST
Violation Date: 08-25-2017
Citation: HSC 6.7 25290.1(c), 25290.2(c), 25291(a)(2), 25292(e) - California Health and Safety Code, Chapter 6.7, Section(s) 25290.1(c), 25290.2(c), 25291(a)(2), 25292(e)

Violation Description: Failure to maintain secondary containment (e.g. failure of secondary containment testing).

Violation Notes: Returned to compliance on 11/20/2017. Diesel UDC #1 failed testing. Repair and retest the UDC. Submit test results to this Agency within 30 days.

Violation Division: Orange County Environmental Health
Violation Program: UST
Violation Source: CERS,

Site ID: 382085
Site Name: NEWPORT MESA UNIFIED SCH DIST
Violation Date: 08-09-2019

Map ID
Direction
Distance
Elevation

MAP FINDINGS

Site

Database(s)

EDR ID Number
EPA ID Number

NEWPORT- MESA UNIFIED SCHOOL DISTRICT (Continued)

1000348918

Citation: 23 CCR 16 2641(h) - California Code of Regulations, Title 23, Chapter 16, Section(s) 2641(h)

Violation Description: Failure to have an approved UST Monitoring Plan.

Violation Notes: Returned to compliance on 09/11/2019. OBSERVATION: Please change the following in the California Environmental Reporting System (CERS):
-Tanks #1 and #2: Monitoring Plan - Tank Construction - Overfill Protection - Ball Float = BLANK -Tank #3 Waste Oil: Monitoring Plan - Vent, Vapor Recovery (VR), and Riser / Fill Pipe Piping Construction - Vent Primary & Secondary Containment = Plastic
CORRECTIVE ACTION: Please make these changes within 30 days.

Violation Division: Orange County Environmental Health

Violation Program: UST

Violation Source: CERS,

Site ID: 382085

Site Name: NEWPORT MESA UNIFIED SCH DIST

Violation Date: 09-09-2013

Citation: 23 CCR 16 2715 - California Code of Regulations, Title 23, Chapter 16, Section(s) 2715

Violation Description: Failure to comply with one or more of the designated operator monthly inspection requirements: failed to inspect the monthly alarm history report; attach a copy of the alarm history; failed to inspect for the presence of liquid or debris in the spill container/spill bucket and under dispenser containment; failed to inspect the under dispenser containment to ensure that monitoring equipment is placed in the proper position; failure to inspect for liquid or debris in the containment sump where an alarm occurred or for which there is no record of a service visit; or failure to check that all testing and maintenance has been completed and documented.

Violation Notes: Returned to compliance on 10/08/2013. The last copy of designated operator (DO) monthly inspection report available is dated 7/11/12. Copy of all DO monthly inspection reports dated from 8/2012 to 8/2013 must be obtained within 30 days of this inspection.

Violation Division: Orange County Environmental Health

Violation Program: UST

Violation Source: CERS,

Site ID: 382085

Site Name: NEWPORT MESA UNIFIED SCH DIST

Violation Date: 08-09-2019

Citation: 23 CCR 16 2712(b)(1)(G) - California Code of Regulations, Title 23, Chapter 16, Section(s) 2712(b)(1)(G)

Violation Description: Failure to comply with one or more of the following overfill prevention equipment requirements: Alert the transfer operator when the tank is 90 percent full by restricting the flow into the tank or triggering an audible and visual alarm; or Restrict delivery of flow to the tank at least 30 minutes before the tank overfills, provided the restriction occurs when the tank is filled to no more than 95 percent of capacity; and activate an audible alarm at least five minutes before the tank overfills; or Provide positive shut-off of flow to the tank when the tank is filled to no more than 95 percent of capacity; or Provide positive shut-off of flow to the tank so that none of the fittings located on the top of the tank are exposed to product due to overfilling. Install/retrofit overfill prevention equipment that does not use flow restrictors on vent piping to meet overfill prevention equipment requirements when the overfill prevention equipment is installed, repaired, or replaced on and after

Map ID
Direction
Distance
Elevation

MAP FINDINGS

Site

Database(s)

EDR ID Number
EPA ID Number

NEWPORT- MESA UNIFIED SCHOOL DISTRICT (Continued)

1000348918

October 1, 2018. For USTs installed before October 1, 2018, perform an inspection by October 13, 2018 and every 36 months thereafter. For USTs installed on and after October 1, 2018, perform an inspection at installation and every 36 months thereafter. Inspected within 30 days after a repair to the overfill prevention equipment. Inspected using an applicable manufacturer guidelines, industry codes, engineering standards, or a method approved by a professional engineer. Inspected by a certified UST service technician. Maintain records of overfill prevention equipment inspection for 36 months.

Violation Notes: Returned to compliance on 08/09/2019. OBSERVATION: The overfill prevention inspection was not conducted by 10/13/19. CORRECTIVE ACTION: The overfill prevention triennial inspection was conducted on this date. No further corrective action necessary.

Violation Division: Orange County Environmental Health
Violation Program: UST
Violation Source: CERS,

Site ID: 382085
Site Name: NEWPORT MESA UNIFIED SCH DIST
Violation Date: 08-20-2018
Citation: 23 CCR 16 2712(i) - California Code of Regulations, Title 23, Chapter 16, Section(s) 2712(i)

Violation Description: Failure to submit a current UST Response Plan available on site.
Violation Notes: Returned to compliance on 08/20/2018. OBSERVATION: A copy of the latest response plan was not maintained on site. CORRECTIVE ACTION: The response plan was printed and placed in the site's UST binder. This was corrected on site. No further corrective action required.

Violation Division: Orange County Environmental Health
Violation Program: UST
Violation Source: CERS,

Site ID: 382085
Site Name: NEWPORT MESA UNIFIED SCH DIST
Violation Date: 08-09-2019
Citation: HSC 6.95 25508(a)(1) - California Health and Safety Code, Chapter 6.95, Section(s) 25508(a)(1)

Violation Description: Failure to establish and electronically submit an adequate training program in safety procedures in the event of a release or threatened release of a hazardous material.

Violation Notes: Returned to compliance on 09/11/2019. OBSERVATION: Facility did not have hazardous material training records available for review at the time of inspection. CORRECTIVE ACTION: Please conduct your annual training and provide documentation to show this has been completed within 30 days.

Violation Division: Orange County Environmental Health
Violation Program: HMRRP
Violation Source: CERS,

Site ID: 382085
Site Name: NEWPORT MESA UNIFIED SCH DIST
Violation Date: 08-09-2019
Citation: HSC 6.95 25508(a)(1) - California Health and Safety Code, Chapter 6.95, Section(s) 25508(a)(1)

Violation Description: Failure to complete and electronically submit a site map with all required content.

Violation Notes: Returned to compliance on 09/11/2019. OBSERVATION: The current site map does not include all the hazardous material locations

Map ID
Direction
Distance
Elevation

MAP FINDINGS

Site

Database(s)

EDR ID Number
EPA ID Number

NEWPORT- MESA UNIFIED SCHOOL DISTRICT (Continued)

1000348918

inside/outside the transportation bldg, the welding shop, and warehouse. CORRECTIVE ACTION: Please update your site map with all the hazardous material locations and upload it to the California Environmental Reporting System (CERS).
Violation Division: Orange County Environmental Health
Violation Program: HMRRP
Violation Source: CERS,

Site ID: 382085
Site Name: NEWPORT MESA UNIFIED SCH DIST
Violation Date: 08-09-2019
Citation: HSC 6.95 25508.1(a)-(f) - California Health and Safety Code, Chapter 6.95, Section(s) 25508.1(a)-(f)

Violation Description: Failure to electronically update business plan within 30 days of any one of the following events: A 100 percent or more increase in the quantity of a previously disclosed material. Any handling of a previously undisclosed hazardous materials at or above reportable quantities. A change of business address, business ownership, or business name. A substantial change in the handler's operations that requires modification to any portion of the business plan.

Violation Notes: Returned to compliance on 09/11/2019. OBSERVATION: Facility has not updated their inventory to include all of the hazardous materials on site above the reportable thresholds. CORRECTIVE ACTION: Please update your inventory with all the chemicals discussed in this report and submit it through the California Environmental Reporting System (CERS) within 30 days.

Violation Division: Orange County Environmental Health
Violation Program: HMRRP
Violation Source: CERS,

Site ID: 382085
Site Name: NEWPORT MESA UNIFIED SCH DIST
Violation Date: 08-20-2018
Citation: 23 CCR 16 2712(i) - California Code of Regulations, Title 23, Chapter 16, Section(s) 2712(i)

Violation Description: Failure to have current UST Monitoring Plan available on site.
Violation Notes: Returned to compliance on 08/20/2018. OBSERVATION: A copy of the latest monitoring plan was not maintained on site. CORRECTIVE ACTION: The monitoring plan was printed and placed in the site's UST binder. This was corrected on site. No further corrective action required.

Violation Division: Orange County Environmental Health
Violation Program: UST
Violation Source: CERS,

Site ID: 382085
Site Name: NEWPORT MESA UNIFIED SCH DIST
Violation Date: 08-16-2021
Citation: 23 CCR 16 2712(b)(1)(G) - California Code of Regulations, Title 23, Chapter 16, Section(s) 2712(b)(1)(G)

Violation Description: Failure to comply with one or more of the following overflow prevention equipment requirements: Alert the transfer operator when the tank is 90 percent full by restricting the flow into the tank or triggering an audible and visual alarm; or Restrict delivery of flow to the tank at least 30 minutes before the tank overfills, provided the restriction occurs when the tank is filled to no more than 95 percent of capacity; and activate an audible alarm at least five minutes before the tank overfills; or Provide positive shut-off of

Map ID
Direction
Distance
Elevation

MAP FINDINGS

Site

Database(s)

EDR ID Number
EPA ID Number

NEWPORT- MESA UNIFIED SCHOOL DISTRICT (Continued)

1000348918

Violation Notes: flow to the tank when the tank is filled to no more than 95 percent of capacity; or Provide positive shut-off of flow to the tank so that none of the fittings located on the top of the tank are exposed to product due to overfilling. Install/retrofit overfill prevention equipment that does not use flow restrictors on vent piping to meet overfill prevention equipment requirements when the overfill prevention equipment is installed, repaired, or replaced on and after October 1, 2018. For USTs installed before October 1, 2018, perform an inspection by October 13, 2018 and every 36 months thereafter. For USTs installed on and after October 1, 2018, perform an inspection at installation and every 36 months thereafter. Inspected within 30 days after a repair to the overfill prevention equipment. Inspected using an applicable manufacturer guidelines, industry codes, engineering standards, or a method approved by a professional engineer. Inspected by a certified UST service technician. Maintain records of overfill prevention equipment inspection for 36 months.

Violation Division: Returned to compliance on 09/28/2021. OBSERVATION: The overfill prevention equipment inspection was conducted on this day (8/16/21). Per Rich Ruston, service technician conducting the inspection, the Diesel flapper valve (shut-off valve) failed. CORRECTIVE ACTION: Immediately replace the flapper (shut-off valve) for the Diesel tank. Retest the flapper valve and provide a copy of the test results to this agency within 30 days.

Violation Program: Orange County Environmental Health

Violation Source: UST
CERS,

Evaluation:

Eval General Type: Compliance Evaluation Inspection

Eval Date: 08-09-2019

Violations Found: Yes

Eval Type: Routine done by local agency

Eval Notes: On site to conduct a routine hazardous materials business plan (HMBP) inspection. Met with Kent Ramseyer, manager for the site. Observed the following hazardous materials: -15K Diesel UST -10K unleaded UST -500 gallon waste oil UST -Oxygen (approx. 600 cu. ft.) -Acetylene (approx. 300 cu. ft.) -200 gal hydraulic oil tank -100 gal hydraulic oil tank (2x) -55 gal drum Hydraulic Oil - All Plus -55 gal drum Multi-Vehicle Fluid (3x) -55 gal drum Gear Oil (2x) -55 gal drum S6 ATF (2x) -55 gal drum Rotella (2x) -55 gal drum Brake Cleaner (2x) -55 gal drum S3 Grease (2x) -300 gal Rotella 15W-40 tank -120 gal Dex Merc ATF tank -200 gal waste coolant tank -55 gal drum SAE 15W-40 (2x) -55 gal drum Monolec Engine Oil -55 gal drum Monolec Power Fluid -55 gal drum Avenger Weed Killer -Paints (100+ gal) -Pesticides (verify quantity) -5 gal pail Solv-It (24x) -5 gal pail Floor Finish (18x) REQUIREMENT FOR ELECTRONIC SUBMITTAL OF HMBEP DOCUMENTS: This [Truncated]

Eval Division: Orange County Environmental Health

Eval Program: HMRRP

Eval Source: CERS,

Eval General Type: Other/Unknown

Eval Date: 08-19-2019

Violations Found: No

Eval Type: Other, not routine, done by local agency

Eval Notes: Received Monitoring System Certification Form dated 8-9-19. Results indicate all components passed. A copy of this report will be sent to kramseyer@nmusd.us.

Map ID
Direction
Distance
Elevation

MAP FINDINGS

Site

Database(s)

EDR ID Number
EPA ID Number

NEWPORT- MESA UNIFIED SCHOOL DISTRICT (Continued)

1000348918

Eval Division: Orange County Environmental Health
Eval Program: UST
Eval Source: CERS,

Eval General Type: Compliance Evaluation Inspection
Eval Date: 08-25-2016
Violations Found: No
Eval Type: Routine done by local agency

Eval Notes: Inspector Comments: On site to witness monitoring system certification test and conduct routine UST inspection. Annular and sump sensors for fuel and waste oil tanks alarmed properly, both visual and audible, when submerged in water. UDCs have "stand alone" sensors and functioned properly by shutting down each dispenser when submerged in water. Fuel tanks have flapper for overfill prevention. Fuel tanks do not have line leak detectors since they are safe suction system. Gasoline and waste oil tank's pill buckets were tested visually without any changes in water level. The diesel tank has a direct bury bucket and was tested using an Incon. Valid permit is posted by Veeder-Root panel and also in UST binder. Designated operator documentation, monthly inspection reports, monitoring plans, response plan, employee training records, tank pages, certification of financial responsibility, copies of monitoring system certification and secondary containment [Truncated]

Eval Division: Orange County Environmental Health
Eval Program: UST
Eval Source: CERS,

Eval General Type: Compliance Evaluation Inspection
Eval Date: 08-25-2017
Violations Found: Yes
Eval Type: Routine done by local agency

Eval Notes: Onsite to conduct a routine UST inspection during the annual monitoring system certification. Marty Schwartz of Orange County Tank Testing provided the following valid certifications: ICC, Veeder-Root, Franklin DC400 Cutoff System. Kent Ramseyer was also present during this inspection. There are three, double-walled tanks at this site: 87 = 10,000 gallons, diesel = 15,000 gallons, waste oil = 500 gallons. VR-420 sensors are in use in the dry annulars of each tank. Overfill prevention is provided by flapper valves in the drop tubes of each tank fuel tank. Overfill prevention for the waste oil tank is visual. The diesel spill bucket is direct-bury. VR-208 sensors are in use in the 87 and diesel piping sumps, 87 fill sump, vent transition sump, and waste oil fill sump. Beaudreau 406 Stand-Alone sensors are in use in diesel dispensers #1 and #2, and in 87 dispenser #3. The UST system is monitored by a Veeder-Root TLS-300C panel. All sump and annular sensors triggered [Truncated]

Eval Division: Orange County Environmental Health
Eval Program: UST
Eval Source: CERS,

Eval General Type: Other/Unknown
Eval Date: 08-21-2013
Violations Found: No
Eval Type: Other, not routine, done by local agency

Eval Notes: Monitor certification notification
Eval Division: Orange County Environmental Health
Eval Program: UST

Map ID
Direction
Distance
Elevation

MAP FINDINGS

Site

Database(s)

EDR ID Number
EPA ID Number

NEWPORT- MESA UNIFIED SCHOOL DISTRICT (Continued)

1000348918

Eval Source: CERS,

Eval General Type: Other/Unknown
Eval Date: 08-25-2020
Violations Found: No
Eval Type: Other, not routine, done by local agency
Eval Notes: Received Monitoring System Certification and Spill Container Testing Report Form dated 8/24/20. Results indicate all components passed. A copy of this report will be sent to kramsey@nmusd.us.

Eval Division: Orange County Environmental Health
Eval Program: UST
Eval Source: CERS,

Eval General Type: Other/Unknown
Eval Date: 08-30-2016
Violations Found: No
Eval Type: Other, not routine, done by local agency
Eval Notes: Inspector Comments: I received a copy of Monitoring System Certification and Spill Bucket Testing Report Form for activities conducted on 8/25/16. All components passed test.

Eval Division: Orange County Environmental Health
Eval Program: UST
Eval Source: CERS,

Eval General Type: Other/Unknown
Eval Date: 09-04-2015
Violations Found: No
Eval Type: Other, not routine, done by local agency
Eval Notes: Reviewed and accepted Certification of Financial Responsibility with coverage period from 9/1/15 to 9/1/16, submitted to E-submit.

Eval Division: Orange County Environmental Health
Eval Program: UST
Eval Source: CERS,

Eval General Type: Other/Unknown
Eval Date: 09-11-2015
Violations Found: No
Eval Type: Other, not routine, done by local agency
Eval Notes: Inspector Comments: I received the following documents: - A copy of Monitoring System Certification and Spill Bucket Testing Report Form for activities conducted on 8/28/15. - Work/Service Order for repairing and retesting of UDC #1 on 9/3/15. All components passed test. Violation I040 regarding UDC #1 failing test, cited during routine inspection conducted on 8/28/15, has been corrected.

Eval Division: Orange County Environmental Health
Eval Program: UST
Eval Source: CERS,

Eval General Type: Other/Unknown
Eval Date: 09-30-2021
Violations Found: No
Eval Type: Other, not routine, done by local agency
Eval Notes: Received Monitoring System Certification Form and Spill Container Testing Report Form dated 9/16/21. Results indicate all components passed. Also received Overfill Prevention Equipment Inspection Report Form dated 9/16/21. Results indicate the diesel shut-off valve failed to activate properly. This was corrected by the replacement of the

Map ID
Direction
Distance
Elevation

MAP FINDINGS

Site

Database(s)

EDR ID Number
EPA ID Number

NEWPORT- MESA UNIFIED SCHOOL DISTRICT (Continued)

1000348918

shut-off valve on 9/28/21.

Eval Division: Orange County Environmental Health
Eval Program: UST
Eval Source: CERS,

Eval General Type: Other/Unknown
Eval Date: 03-19-2016
Violations Found: No
Eval Type: Other, not routine, done by local agency
Eval Notes: File purge

Eval Division: Orange County Environmental Health
Eval Program: HW
Eval Source: CERS,

Eval General Type: Other/Unknown
Eval Date: 08-12-2019
Violations Found: No
Eval Type: Other, not routine, done by local agency
Eval Notes: Received Overfill Prevention Equipment Inspection Report Form dated 8/9/19. Results indicate the 87 and diesel tanks passed. Both tanks shut off flow at 95% capacity. A copy of this report will be sent to kramseyer@nmusd.us.

Eval Division: Orange County Environmental Health
Eval Program: UST
Eval Source: CERS,

Eval General Type: Compliance Evaluation Inspection
Eval Date: 08-16-2021
Violations Found: No
Eval Type: Routine done by local agency
Eval Notes: On site to conduct a routine hazardous waste inspection. Met with Kent Ramseyer, energy and compliance coordinator of the site. Facility is a small quantity generator of automotive wastes. Walked the facility, perimeter, and inspected the hazardous waste storage area. Containers were closed and properly labeled. Inspected the municipal trash for hazardous waste. No hazardous waste was observed in the dumpster. Manifests and emergency response information were reviewed. Maintain copies of your hazardous waste manifests on site for review for 3 years. Hazardous waste(s) must be labeled with the following information: 1. The word "Hazardous Waste" 2. Generator Name and Address 3. Accumulation Start Date 4. Physical State/Hazardous Properties 5. Chemical Contents Emailed a copy of this report to kramseyer@nmusd.us.

Eval Division: Orange County Environmental Health
Eval Program: HW
Eval Source: CERS,

Eval General Type: Compliance Evaluation Inspection
Eval Date: 08-16-2021
Violations Found: Yes
Eval Type: Routine done by local agency
Eval Notes: On site to conduct a routine monitoring certification inspection. Met with Rich Ruston, service technician with OC Tank Testing. The following certifications were verified: ICC, VR, Franklin DC-400. Also met with Kent Ramseyer, energy & compliance coordinator for the site. The facility has three double-walled tanks: 15K diesel, 10K 87, and 500 gallon Waste Oil tank. Overfill prevention is provided by a

Map ID
Direction
Distance
Elevation

MAP FINDINGS

Site

Database(s)

EDR ID Number
EPA ID Number

NEWPORT- MESA UNIFIED SCHOOL DISTRICT (Continued)

1000348918

flapper valve in the drop tube of the diesel and unleaded tanks. The waste oil tank is gravity fed. The UST system is monitored using a Veeder Root TLS-300 panel. The tanks are monitored as follows: Dry Annulars: VR-420 Piping Sumps/Fill Sumps: VR-208 UDCs #1-3: Beaudreau 406 sensors. All tank sensors triggered audible/visual alarms. UDC sensors triggered automatic shutdown of the dispensers. Spill buckets were tested hydrostatically for one hour and passed. The following documents were reviewed: -Permit -Monitoring Plan, Response Plan -DO Monthly [Truncated]

Eval Division: Orange County Environmental Health
Eval Program: UST
Eval Source: CERS,

Eval General Type: Compliance Evaluation Inspection
Eval Date: 08-20-2018
Violations Found: Yes
Eval Type: Routine done by local agency

Eval Notes: Onsite to conduct a routine UST monitoring inspection. Martin Schwartz of OC Tank Testing was onsite. The following certifications were verified: ICC, VR, Franklin DC 400. Kent Ramseyer was also present for the inspection. Two conventional suction double-walled fiberglass tanks are on site: 15K Diesel and 10K 87. A 500 gallon gravity-fed, double-walled Waste Oil tank is also on site. The UST system is monitored by a Veeder-Root TLS-300 panel. The diesel/87 piping sumps, 87/waste oil fill sumps, and vent transition sump, are monitored by VR-208 sensors. The diesel spill bucket is direct bury. VR-420 sensors are in use in the dry annulars of each tank. Beaudreau 406 sensors are in use in all 3 UDCs. Overfill protection is provided by a flapper valve in the diesel and 87 drop tubes. The Waste Oil tank overfill prevention is visual. All sensors were tested and passed. Beaudreau sensors triggered automatic shutdown at the dispensers. Spill buckets were tested hydrostatically [Truncated]

Eval Division: Orange County Environmental Health
Eval Program: UST
Eval Source: CERS,

Eval General Type: Compliance Evaluation Inspection
Eval Date: 08-24-2020
Violations Found: No
Eval Type: Routine done by local agency

Eval Notes: On site to conduct a routine monitoring certification inspection. Met with Martin Schwartz, service technician with OC Tank Testing. The following certifications were verified: ICC, VR, Franklin DC-400. Also met with Mike Sage, parts manager for the site. The facility has three double-walled tanks: 15K diesel, 10K 87, and 500 gallon Waste Oil tank. Overfill prevention is provided by a flapper valve in the drop tube of the diesel and unleaded tanks. The waste oil tank is gravity fed. The UST system is monitored using a Veeder Root TLS-300 panel. The tanks are monitored as follows: Dry Annulars: VR-420 Piping Sumps/Fill Sumps: VR-208 UDCs #1-3 are monitored by Beaudreau 406 sensors. All tank sensors triggered audible/visual alarms. UDC sensors triggered automatic shutdown of the dispensers. Spill buckets were tested hydrostatically for one hour and passed. The following documents were reviewed: -Permit -Monitoring Plan, Response Plan -DO Monthly [Truncated]

Eval Division: Orange County Environmental Health
Eval Program: UST

Map ID
Direction
Distance
Elevation

MAP FINDINGS

Site

Database(s)

EDR ID Number
EPA ID Number

NEWPORT- MESA UNIFIED SCHOOL DISTRICT (Continued)

1000348918

Eval Source: CERS,

Eval General Type: Compliance Evaluation Inspection
Eval Date: 08-25-2016
Violations Found: No
Eval Type: Routine done by local agency
Eval Notes: Inspector Comments: On site to conduct routine hazardous waste inspection. Kent Ramseyer granted consent to conduct inspection. I walked through the shop, perimeter and inspected waste storage areas. I did not observe any hazardous waste in trash cans throughout the facility. Waste oil is stored in an underground storage tank. Used oil filters (2), oily debris (1), waste aerosols (1) drums are stored closed and labeled. Waste antifreeze is recycled on site and reused. Manifests were reviewed. Business emergency plan is available on site.

Eval Division: Orange County Environmental Health
Eval Program: HW
Eval Source: CERS,

Eval General Type: Compliance Evaluation Inspection
Eval Date: 08-25-2017
Violations Found: No
Eval Type: Routine done by local agency
Eval Notes: Onsite to conduct a routine hazardous waste inspection. Consent to inspect and take photos was granted by the Energy Manager, Kent Ramseyer. A walk-through of the facility, parking lot and dumpster areas was conducted. There was no hazardous waste observed in the dumpster on this date, and no photos were taken. The following were observed: Shop- 5-gallon brake parts washer 30-gallon aqueous parts washer 2x 30-gallon drums of aerosol cans 75-gallon tank of waste coolant 2x 55-gallon drums of used oil filters 55-gallon drum of paper oil filters 500-gallon UST of waste oil Fuel Island- 55-gallon drum of spent absorbent Universal Waste Storage Bin- Ballasts, Bulbs, Electronics The containers were observed properly stored and labeled. Hazardous waste disposal documents were reviewed. No hazardous waste violations were observed on this date. A copy of this report will be sent to Kent Ramseyer <kramseyer@nmusd.us>

Eval Division: Orange County Environmental Health
Eval Program: HW
Eval Source: CERS,

Eval General Type: Other/Unknown
Eval Date: 08-28-2014
Violations Found: No
Eval Type: Other, not routine, done by local agency
Eval Notes: SB 989 test notification
Eval Division: Orange County Environmental Health
Eval Program: UST
Eval Source: CERS,

Eval General Type: Compliance Evaluation Inspection
Eval Date: 08-29-2014
Violations Found: No
Eval Type: Routine done by local agency
Eval Notes: On site to witness monitoring system certification test and conduct routine UST inspection. Kent Ramseyer granted consent to conduct inspection. All annular and sump sensors for fuel and waste oil tanks alarmed properly, both visual and audible, when submerged in water.

Map ID
Direction
Distance
Elevation

MAP FINDINGS

Site

Database(s)

EDR ID Number
EPA ID Number

NEWPORT- MESA UNIFIED SCHOOL DISTRICT (Continued)

1000348918

UDCs have "stand alone" sensors. All sensors functioned properly by shutting down each dispenser when submerged in water. Fuel tanks have flapper for overfill prevention. Fuel tanks do not have line leak detectors since they are safe suction system. The diesel tank has a direct bury bucket. Gasoline and waste oil tank spill buckets were being tested by Incon for SB989 (3 year) test. Valid permit, designated operator documentation, monthly inspection reports, monitoring plans, response plan, employee training records, tank pages, certification of financial responsibility, copies of monitoring system certification and secondary containment reports are available for review.

Eval Division: Orange County Environmental Health
Eval Program: UST
Eval Source: CERS,

Eval General Type: Other/Unknown
Eval Date: 08-30-2016
Violations Found: No

Eval Type: Other, not routine, done by local agency
Eval Notes: Kent Ramseyer called with questions on how to upload CFR to CERS. I assisted him with getting started and completing the Facility Information section. Then I explained how to upload CFR.

Eval Division: Orange County Environmental Health
Eval Program: UST
Eval Source: CERS,

Eval General Type: Other/Unknown
Eval Date: 09-01-2015
Violations Found: No

Eval Type: Other, not routine, done by local agency
Eval Notes: Reviewed and accepted revised UPC forms submitted to E-submit on 8/28/15.

Eval Division: Orange County Environmental Health
Eval Program: UST
Eval Source: CERS,

Eval General Type: Other/Unknown
Eval Date: 09-09-2013
Violations Found: No

Eval Type: Other, not routine, done by local agency
Eval Notes: Purged file to place documents into new file format. Updated monitoring plan (2008) and tank pages have not been submitted.

Eval Division: Orange County Environmental Health
Eval Program: UST
Eval Source: CERS,

Eval General Type: Other/Unknown
Eval Date: 09-09-2013
Violations Found: No

Eval Type: Other, not routine, done by local agency
Eval Notes: Purged file.

Eval Division: Orange County Environmental Health
Eval Program: HW
Eval Source: CERS,

Eval General Type: Other/Unknown
Eval Date: 09-11-2019

Map ID
Direction
Distance
Elevation

MAP FINDINGS

Site

Database(s)

EDR ID Number
EPA ID Number

NEWPORT- MESA UNIFIED SCHOOL DISTRICT (Continued)

1000348918

Violations Found: No
Eval Type: Other, not routine, done by local agency
Eval Notes: Facility CERS ID 10514239 UST submittal dated 9/11/19 has been ACCEPTED. Violation I003 has been corrected. No further corrective action necessary. A copy of this report will be sent to kramsey@nmusd.us.

Eval Division: Orange County Environmental Health
Eval Program: UST
Eval Source: CERS,

Eval General Type: Other/Unknown
Eval Date: 09-26-2013
Violations Found: No
Eval Type: Other, not routine, done by local agency
Eval Notes: I received email from Kent at the facility notifying me that all DO monthly inspection reports and waste oil monitoring plan are available on site for review. I let him know that I would go to site to review them.

Eval Division: Orange County Environmental Health
Eval Program: UST
Eval Source: CERS,

Eval General Type: Compliance Evaluation Inspection
Eval Date: 08-28-2015
Violations Found: Yes
Eval Type: Routine done by local agency
Eval Notes: Inspector Comments: On site to witness monitoring system certification test and conduct routine UST inspection. All annular and sump sensors for fuel and waste oil tanks alarmed properly, both visual and audible, when submerged in water. UDCs have "stand alone" sensors. Sensors in UDCs #2 and #3 functioned properly by shutting down each dispenser when submerged in water. The sensor in UDC #1 functioned properly (tested in other UDCs), however, the pump controller is not working so dispenser does shut down. This dispenser was locked so it cannot be used. Failed UDC component must be repaired and retested within 30 days of this inspection. Fuel tanks have flapper for overfill prevention. Fuel tanks do not have line leak detectors since they are safe suction system. The diesel tank has a direct bury bucket and was tested using an Incon. Gasoline and waste oil tank spill buckets were tested visually and passed without any change in water levels. Valid [Truncated]

Eval Division: Orange County Environmental Health
Eval Program: UST
Eval Source: CERS,

Eval General Type: Compliance Evaluation Inspection
Eval Date: 08-29-2014
Violations Found: No
Eval Type: Routine done by local agency
Eval Notes: On site to conduct routine hazardous waste inspection. Kent Ramseyer granted consent to conduct inspection. I walked through the facility, perimeter and inspected waste storage areas. I did not observe any hazardous waste in trash cans or municipal trash. Waste oil is stored in an underground storage tank. Used oil filter (2) drums are stored closed and labeled. Waste antifreeze is recycled on site and reused. Manifests were reviewed. Bills of lading for universal waste are available for review. Facility has business emergency plan and

Map ID
Direction
Distance
Elevation

MAP FINDINGS

Site

Database(s)

EDR ID Number
EPA ID Number

NEWPORT- MESA UNIFIED SCHOOL DISTRICT (Continued)

1000348918

emergency procedures are posted throughout the building.

Eval Division: Orange County Environmental Health
Eval Program: HW
Eval Source: CERS,

Eval General Type: Other/Unknown
Eval Date: 09-02-2016
Violations Found: No
Eval Type: Other, not routine, done by local agency
Eval Notes: I received email from Kent Ramseyer indicating that he has uploaded updated CFR form in CERS. I looked in CERS but did not a submittal. I emailed back letting him know that I cannot see a submittal in CERS. I also explained that I he cannot submit just the CFR without completing one tank page and monitoring plan.

Eval Division: Orange County Environmental Health
Eval Program: UST
Eval Source: CERS,

Eval General Type: Other/Unknown
Eval Date: 09-04-2014
Violations Found: No
Eval Type: Other, not routine, done by local agency
Eval Notes: I received a copy of Monitoring System Certification and Secondary Containment Testing Report Form (3 year SB989) for activities conducted on 8/29/14. All components passed tests.

Eval Division: Orange County Environmental Health
Eval Program: UST
Eval Source: CERS,

Eval General Type: Compliance Evaluation Inspection
Eval Date: 09-09-2013
Violations Found: Yes
Eval Type: Routine done by local agency
Eval Notes: On site to witness monitoring system certification test and conduct routine UST inspection. Michael Sage granted consent to conduct inspection. All annular and sump sensors for fuel and waste oil tanks alarmed properly, both visual and audible, when submerged in water. UDCs have "stand alone" sensors. All sensors functioned properly by shutting down each dispenser when submerged in water. Fuel tanks have flapper for overfill prevention. Fuel tanks do not have line leak detectors since they are safe suction system. Gasoline and waste oil tank spill buckets were tested visually with no changes in water level. The diesel tank has a direct bury bucket and will be tested by an Incon today. Valid permit, designated operator documentation, monthly inspection reports (last one available dated 7/11/2012), monitoring plan for fuel tanks, response plan, employee training records, tank pages, certification of financial responsibility, copies of monitoring system [Truncated]

Eval Division: Orange County Environmental Health
Eval Program: UST
Eval Source: CERS,

Eval General Type: Other/Unknown
Eval Date: 09-10-2013
Violations Found: No
Eval Type: Other, not routine, done by local agency
Eval Notes: I received a copy of Monitoring System Certification and Spill Bucket

Map ID
Direction
Distance
Elevation

MAP FINDINGS

Site

Database(s)

EDR ID Number
EPA ID Number

NEWPORT- MESA UNIFIED SCHOOL DISTRICT (Continued)

1000348918

Testing Report Form for activities conducted on 9/9/13. The diesel tank's direct bury spill bucket was tested by a Ronan instrument. All components passed test.

Eval Division: Orange County Environmental Health
Eval Program: UST
Eval Source: CERS,

Eval General Type: Other/Unknown
Eval Date: 09-11-2019
Violations Found: No
Eval Type: Other, not routine, done by local agency
Eval Notes:

Assisted Kent Ramseyer with his Hazardous Material Business Plan submittal on this date. Facility CERS ID 10514239 HMBP submittal has been ACCEPTED. Violations I463, I562, and I336 have been corrected. Reviewed HMBP training provided by Kent Ramseyer on this date. Violation I551 has been corrected. All violations have been corrected. No further corrective action necessary. A copy of this report will be sent to kramseyer@nmusd.us.

Eval Division: Orange County Environmental Health
Eval Program: HMRRP
Eval Source: CERS,

Eval General Type: Other/Unknown
Eval Date: 10-08-2013
Violations Found: No
Eval Type: Other, not routine, done by local agency
Eval Notes:

On site for follow up inspection to correct violations that were cited during the routine inspection conducted on 9/9/13. The facility has prepared a monitoring plan for the waste oil tank. Violation TR08, regarding facility not having a monitoring plan for the waste oil tank has been corrected. A copy of the monitoring plan was obtained for this Agency. Copies of all monthly inspection reports, dated from 7/11/12 to most current, are available for review. Violation TS11, regarding monthly inspection reports not being available, has been corrected.

Eval Division: Orange County Environmental Health
Eval Program: UST
Eval Source: CERS,

Eval General Type: Other/Unknown
Eval Date: 11-06-2017
Violations Found: No
Eval Type: Other, not routine, done by local agency
Eval Notes:

Received Monitoring System Certification, Spill Bucket Testing Report Form and UST Monitoring Site Plan dated 6/15/17. The results indicate all components that were tested PASSED. Violation I382 cited on 6/15/17 remains uncorrected. A copy of this report will be sent to kramseyer@nmusd.us

Eval Division: Orange County Environmental Health
Eval Program: UST
Eval Source: CERS,

Eval General Type: Other/Unknown
Eval Date: 11-13-2017
Violations Found: No
Eval Type: Other, not routine, done by local agency
Eval Notes:

SR0131591 Reviewed and approved plans to install 4 penetration

Map ID
Direction
Distance
Elevation

MAP FINDINGS

Site

Database(s)

EDR ID Number
EPA ID Number

NEWPORT- MESA UNIFIED SCHOOL DISTRICT (Continued)

1000348918

fittings in UDC#1 (following SB989 testing failure on 8/25/17. Clean Air Testing was notified that the plans are ready for pick-up at the front counter of OCEH.

Eval Division: Orange County Environmental Health
Eval Program: UST
Eval Source: CERS,

Eval General Type: Other/Unknown
Eval Date: 11-20-2017
Violations Found: No
Eval Type: Other, not routine, done by local agency

Eval Notes: SR0131591 Onsite to conduct a UST Plan Check final inspection. Steven Loera of Clean Air Testing Inc. provided the following valid certifications: ICC, Franklin/Incon. UDC #1 (Diesel Pump #1) was tested hydrostatically for 15 minutes using an Incon device, and PASSED. Please submit test results to this Agency within 30 days. A copy of this report will be sent to dlopezcleanair@aol.com

Eval Division: Orange County Environmental Health
Eval Program: UST
Eval Source: CERS,

Eval General Type: Other/Unknown
Eval Date: 08-14-2013
Violations Found: No
Eval Type: Other, not routine, done by local agency

Eval Notes: Not reported
Eval Division: Orange County Environmental Health
Eval Program: UST
Eval Source: CERS,

Eval General Type: Other/Unknown
Eval Date: 08-31-2020
Violations Found: No
Eval Type: Other, not routine, done by local agency

Eval Notes: Received Secondary Containment Testing Report Form dated 8/24/20. The results indicate the following components passed: 87 Tank: Annular, Product Piping, Vent Piping, Vapor Piping, STP Sump, Fill Sump Diesel Tank: Annular, Product Piping, Vent Piping, STP/Product Piping Sump Waste Oil Tank: Annular, STP/Product Piping Sump Vent Transition Sump Diesel UDCs 1-2 Gasoline UDC Also received Spill Container Testing Report Form dated 8/24/20. Results indicate all spill containers passed. A copy of this report will be sent to kramsey@nmusd.us.

Eval Division: Orange County Environmental Health
Eval Program: UST
Eval Source: CERS,

Eval General Type: Other/Unknown
Eval Date: 09-09-2013
Violations Found: No
Eval Type: Other, not routine, done by local agency

Eval Notes: Copies of the following documents were obtained during routine inspections conducted this date: - Underground Storage Tanks Operating Permit Application - Facility Information - Underground Storage Tanks Operating Permit Application - Tank Information for each tank - Underground Storage Tank - Monitoring Plan - Certification Of Financial Responsibility with coverage period from 4/3/13 to 4/3/14

Eval Division: Orange County Environmental Health

Map ID
Direction
Distance
Elevation

MAP FINDINGS

Site

Database(s)

EDR ID Number
EPA ID Number

NEWPORT- MESA UNIFIED SCHOOL DISTRICT (Continued)

1000348918

Eval Program:	UST
Eval Source:	CERS,
Eval General Type:	Other/Unknown
Eval Date:	09-30-2021
Violations Found:	No
Eval Type:	Other, not routine, done by local agency
Eval Notes:	Received Overfill Prevention Equipment Inspection Report Form dated 9/28/21. Results indicate the following components passed: -Diesel tank shut-off valve Violation I101 has been corrected. No further corrective action necessary. Emailed a copy of this report to kramseyer@nmusd.us.
Eval Division:	Orange County Environmental Health
Eval Program:	UST
Eval Source:	CERS,
Eval General Type:	Other/Unknown
Eval Date:	10-08-2013
Violations Found:	No
Eval Type:	Other, not routine, done by local agency
Eval Notes:	On site to conduct follow up inspection to correct violations cited during the inspection conducted on 9/7/12. I walked through the facility. Violation W013 regarding labeling the vacuumed exhaust soot particulates waste container has been corrected since the "white ash" generated is not hazardous. I did not observe any empty or other containers that require labeling. Violations W048 and W010 have been corrected.
Eval Division:	Orange County Environmental Health
Eval Program:	HW
Eval Source:	CERS,
Eval General Type:	Other/Unknown
Eval Date:	10-20-2016
Violations Found:	No
Eval Type:	Other, not routine, done by local agency
Eval Notes:	Documents submitted to CERS on 10/19/16 were reviewed and not accepted with the following considerations: - Isolation should be changed from No to Yes under Corrosion Protection section on Tank Information page. - A copy of the monitoring plan has been uploaded for UST Monitoring Site Plan. This document must be deleted and a site map showing layout of the tanks, piping, sensors and monitoring panel locations must be submitted.
Eval Division:	Orange County Environmental Health
Eval Program:	UST
Eval Source:	CERS,
Eval General Type:	Other/Unknown
Eval Date:	11-09-2017
Violations Found:	No
Eval Type:	Other, not routine, done by local agency
Eval Notes:	Reviewed and NOT ACCEPTED CERS ID# 10514239 Facility Information and UST submittals dated 9/14/17. Follow-up with Kent Ramseyer will be pending.
Eval Division:	Orange County Environmental Health
Eval Program:	UST
Eval Source:	CERS,

Map ID
Direction
Distance
Elevation

MAP FINDINGS

Site

Database(s)

EDR ID Number
EPA ID Number

NEWPORT- MESA UNIFIED SCHOOL DISTRICT (Continued)

1000348918

Eval General Type: Other/Unknown
Eval Date: 11-20-2017
Violations Found: No
Eval Type: Other, not routine, done by local agency
Eval Notes: Final inspection scheduling 11/20 at 1PM.
Eval Division: Orange County Environmental Health
Eval Program: UST
Eval Source: CERS,

Eval General Type: Other/Unknown
Eval Date: 11-30-2017
Violations Found: No
Eval Type: Other, not routine, done by local agency
Eval Notes: Received Secondary Testing Report Form dated 11/20/17. The results indicate UDC #1 was tested and PASSED. Violation I382 cited on 8/25/17 has been corrected. A copy of this report will be sent to kramseyer@nmusd.us
Eval Division: Orange County Environmental Health
Eval Program: UST
Eval Source: CERS,

Eval General Type: Other/Unknown
Eval Date: 01-18-2018
Violations Found: No
Eval Type: Other, not routine, done by local agency
Eval Notes: Onsite to assist the Energy Manager, Kent Ramseyer with his UST CERS submittal.
Eval Division: Orange County Environmental Health
Eval Program: UST
Eval Source: CERS,

Eval General Type: Other/Unknown
Eval Date: 01-22-2018
Violations Found: No
Eval Type: Other, not routine, done by local agency
Eval Notes: Reviewed and ACCEPTED CERS ID#10514239 Facility Information and UST submittals dated 1/18/18.
Eval Division: Orange County Environmental Health
Eval Program: UST
Eval Source: CERS,

Eval General Type: Other/Unknown
Eval Date: 05-07-2015
Violations Found: No
Eval Type: Other, not routine, done by local agency
Eval Notes: Documents submitted to E-submit on 2/24/15 were reviewed and declined with the following considerations: - Striker Plate/Bottom Protector box must be checked in Fill Component Installed line in section VI. Vent, Vapor Recovery (VR) And Riser/Fill Pipe Piping Construction on Tank Information page for the diesel and waste oil tanks. - Striker Plate/Bottom Protector and Containment Sump boxes must be checked in Fill Component Installed in section VI. Vent, Vapor Recovery (VR) And Riser/Fill Pipe Piping Construction on Tank Information page for the gasoline tank. - Boxes 3. Monthly Statistical Inventory Reconciliation and 5. Tank Integrity Testing in section IV. Tank Monitoring Is Performed Using the Following Method(s) must be unchecked on both monitoring plans since the tanks on site are not single wall tanks. -

Map ID
Direction
Distance
Elevation

MAP FINDINGS

Site

Database(s)

EDR ID Number
EPA ID Number

NEWPORT- MESA UNIFIED SCHOOL DISTRICT (Continued)

1000348918

Box 4 Pipe Integrity Testing in section V. Piping Monitoring Is
Performed Using the Following Method(s) must be unchecked on both
[Truncated]

Eval Division: Orange County Environmental Health
Eval Program: UST
Eval Source: CERS,

Eval General Type: Other/Unknown
Eval Date: 07-02-2015
Violations Found: No
Eval Type: Other, not routine, done by local agency
Eval Notes: Monitor cert notification
Eval Division: Orange County Environmental Health
Eval Program: UST
Eval Source: CERS,

Eval General Type: Other/Unknown
Eval Date: 07-26-2016
Violations Found: No
Eval Type: Other, not routine, done by local agency
Eval Notes: Monitor cert notification
Eval Division: Orange County Environmental Health
Eval Program: UST
Eval Source: CERS,

Eval General Type: Compliance Evaluation Inspection
Eval Date: 08-01-2022
Violations Found: No
Eval Type: Routine done by local agency
Eval Notes: On site to witness annual monitor certification and overfill inspection. Met with Martin Schwartz of OC Tank Testing. M. Schwartz conducted the tank testing, monitor system certification, and spill bucket testing. ICC and Veeder-Root certifications were observed and verified. The facility contains: - (3) double-walled USTs (15k diesel, 10k 87 gasoline, and 500 gallon used oil). The USTs are continuously monitored by a Veeder-Root TLS-300 system. Alarm history and set-up tape was reviewed during this inspection. The panel read all functions normal. USTs contain: - VR-208 sensors in piping sumps and vent sump. - VR-420 sensors in the annular - UDCs have Beaudreau sensors. - Overfill protection: Flapper - All sensors were tested and passed. - Spill buckets were tested using a visual hydrostatic test. No turbine. All dispensers are safe suction. The 2022 CERS submission was accepted. Document verified during this inspection: 1) Permit to operate 2) Leak response plan (uplo

Eval Division: Orange County Environmental Health
Eval Program: UST
Eval Source: CERS,

Eval General Type: Compliance Evaluation Inspection
Eval Date: 08-09-2019
Violations Found: Yes
Eval Type: Routine done by local agency
Eval Notes: On site to conduct a routine monitoring certification inspection. Met with Martin Schwartz, service technician with OC Tank Testing. The following certifications were verified: ICC, VR, Franklin DC-400. Also met with Kent Ramseyer, manager for the site. The facility has three double-walled tanks: 15K diesel, 10K 87, and 500 gallon Waste Oil

Map ID
Direction
Distance
Elevation

MAP FINDINGS

Site

Database(s)

EDR ID Number
EPA ID Number

NEWPORT- MESA UNIFIED SCHOOL DISTRICT (Continued)

1000348918

tank. Overfill prevention is provided by a flapper valve in the drop tube of the diesel and unleaded tanks. The waste oil tank is gravity fed. The UST system is monitored using a Veeder Root TLS-300 panel. The tanks are monitored as follows: Dry Annulars: VR-420 Piping Sumps/Fill Sumps: VR-208 UDCs #1-3 are monitored by Beaudreau 406 sensors. All tank sensors triggered audible/visual alarms. UDC sensors triggered automatic shutdown of the dispensers. Spill buckets were tested hydrostatically for one hour and passed. The following documents were reviewed: -Permit -Monitoring Plan, Response Plan -DO Monthly [Truncated]

Eval Division: Orange County Environmental Health
Eval Program: UST
Eval Source: CERS,

Eval General Type: Other/Unknown
Eval Date: 07-30-2014
Violations Found: No
Eval Type: Other, not routine, done by local agency
Eval Notes: Monitor cert notification
Eval Division: Orange County Environmental Health
Eval Program: UST
Eval Source: CERS,

Eval General Type: Other/Unknown
Eval Date: 08-08-2022
Violations Found: No
Eval Type: Other, not routine, done by local agency
Eval Notes: Received Monitoring System Certification Form dated 8/1/22 and Spill Container Testing Report Form dated 8/1/22. Results indicate all components passed.

Eval Division: Orange County Environmental Health
Eval Program: UST
Eval Source: CERS,

Affiliation:

Affiliation Type Desc: CUPA District
Entity Name: Orange County Env Health
Entity Title: Not reported
Affiliation Address: 1241 East Dyer Road Suite 120
Affiliation City: Santa Ana
Affiliation State: CA
Affiliation Country: Not reported
Affiliation Zip: 92705-5611
Affiliation Phone: (714) 433-6406,

Affiliation Type Desc: Legal Owner
Entity Name: NEWPORT MESA UNIFIED SCHOOL DISTRICT
Entity Title: Not reported
Affiliation Address: 2985 BEAR ST STE A
Affiliation City: COSTA MESA
Affiliation State: CA
Affiliation Country: United States
Affiliation Zip: 92626
Affiliation Phone: (714) 424-5000,

Affiliation Type Desc: Parent Corporation
Entity Name: NEWPORT MESA UNIFIED SCH DIST

Map ID
Direction
Distance
Elevation

MAP FINDINGS

Site

Database(s)

EDR ID Number
EPA ID Number

NEWPORT- MESA UNIFIED SCHOOL DISTRICT (Continued)

1000348918

Entity Title: Not reported
Affiliation Address: Not reported
Affiliation City: Not reported
Affiliation State: Not reported
Affiliation Country: Not reported
Affiliation Zip: Not reported
Affiliation Phone: ,

Affiliation Type Desc: Facility Mailing Address
Entity Name: Mailing Address
Entity Title: Not reported
Affiliation Address: 2985 BEAR ST
Affiliation City: COSTA MESA
Affiliation State: CA
Affiliation Country: Not reported
Affiliation Zip: 92626
Affiliation Phone: ,

Affiliation Type Desc: Identification Signer
Entity Name: Kent Ramseyer
Entity Title: Energy Manager
Affiliation Address: Not reported
Affiliation City: Not reported
Affiliation State: Not reported
Affiliation Country: Not reported
Affiliation Zip: Not reported
Affiliation Phone: ,

Affiliation Type Desc: Operator
Entity Name: NEWPORT MESA UNIFIED SCHOOL DISTRICT
Entity Title: Not reported
Affiliation Address: Not reported
Affiliation City: Not reported
Affiliation State: Not reported
Affiliation Country: Not reported
Affiliation Zip: Not reported
Affiliation Phone: (714) 424-5000,

Affiliation Type Desc: UST Tank Operator
Entity Name: NEWPORT MESA UNIFIED SCHOOL DISTRICT
Entity Title: Not reported
Affiliation Address: 2985 Bear St Bldg B
Affiliation City: Costa Mesa
Affiliation State: CA
Affiliation Country: United States
Affiliation Zip: 92626
Affiliation Phone: (714) 424-7546,

Affiliation Type Desc: Environmental Contact
Entity Name: Kent Ramseyer
Entity Title: Not reported
Affiliation Address: 2985 BEAR ST STE E
Affiliation City: COSTA MESA
Affiliation State: CA
Affiliation Country: Not reported
Affiliation Zip: 92626
Affiliation Phone: ,

Map ID
Direction
Distance
Elevation

MAP FINDINGS

Site

Database(s)

EDR ID Number
EPA ID Number

NEWPORT- MESA UNIFIED SCHOOL DISTRICT (Continued)

1000348918

Affiliation Type Desc: UST Permit Applicant
Entity Name: Kent Ramseyer
Entity Title: Energy Manager
Affiliation Address: Not reported
Affiliation City: Not reported
Affiliation State: Not reported
Affiliation Country: Not reported
Affiliation Zip: Not reported
Affiliation Phone: (714) 424-7546,

Affiliation Type Desc: UST Property Owner Name
Entity Name: Newport Mesa Unifed School District
Entity Title: Not reported
Affiliation Address: 2985 Bear St Bldg B
Affiliation City: Costa Mesa
Affiliation State: CA
Affiliation Country: United States
Affiliation Zip: 92626
Affiliation Phone: (714) 424-5000,

Affiliation Type Desc: UST Tank Owner
Entity Name: NEWPORT MESA UNIFIED SCHOOL DISTRICT
Entity Title: Not reported
Affiliation Address: 2985 Bear St Bldg B
Affiliation City: Costa Mesa
Affiliation State: CA
Affiliation Country: United States
Affiliation Zip: 92626
Affiliation Phone: (714) 424-7500,

Affiliation Type Desc: Document Preparer
Entity Name: Kent Ramseyer
Entity Title: Not reported
Affiliation Address: Not reported
Affiliation City: Not reported
Affiliation State: Not reported
Affiliation Country: Not reported
Affiliation Zip: Not reported
Affiliation Phone: ,

L64
SSW
1/4-1/2
0.479 mi.
2528 ft.

NEWPORT MESA UNIFIED SCH DIST
2985 BEAR ST
COSTA MESA, CA 92626

Site 2 of 6 in cluster L

LUST **S101631300**
CA FID UST **N/A**
Cortese
CERS

Relative:
Higher

Actual:
37 ft.

LUST:
Name: NEWPORT MESA UNIFIED SCHOOL DISTRICT
Address: 2985A BEAR STREET
City,State,Zip: COSTA MESA, CA 92626
Lead Agency: ORANGE COUNTY LOP
Case Type: LUST Cleanup Site
Geo Track: http://geotracker.waterboards.ca.gov/profile_report.asp?global_id=T0605902072
Global Id: T0605902072
Latitude: 33.678356429
Longitude: -117.894000759
Status: Open - Site Assessment

Map ID
Direction
Distance
Elevation

MAP FINDINGS

Site

Database(s)

EDR ID Number
EPA ID Number

NEWPORT MESA UNIFIED SCH DIST (Continued)

S101631300

Status Date: 01/30/2022
Case Worker: KB
RB Case Number: 083003038T
Local Agency: ORANGE COUNTY LOP
File Location: Local Agency
Local Case Number: 97UT021
Potential Media Affect: Aquifer used for drinking water supply
Potential Contaminants of Concern: Waste Oil / Motor / Hydraulic / Lubricating, Gasoline
EPA Region: 9
Coordinate Source: Manual Entry on Screens
Cuf Case: YES
Quantity Released Gallons: 0
Begin Date: 05/29/1997
Leak Reported Date: 07/16/1997
How Discovered: Tank Closure
How Discovered Description: Not reported
Discharge Source: Dispenser
Discharge Cause: Unknown
Stop Method: Close and Replace Tank
Stop Description: Not reported
No Further Action Date: Not reported
CA Water Watershed Name: Santa Ana River - Lower Santa Ana River - East Coastal Plain (801.11)
Dwr Groundwater Subbasin Name: Coastal Plain Of Orange County (8-001)
Disadvantaged Community: Not reported
CA Enviroscreen 3 Score: 46-50%
CA Enviroscreen 4 Score: 40-45%
Military DOD Site: No
Facility Project Subtype: Not reported
RWQCB Region: SANTA ANA RWQCB (REGION 8)
Site History: Please refer to recent Site Documents or Monitoring Reports in GeoTracker for site history. Orange County is not responsible for the accuracy of any professional interpretations provided in reports submitted by consultants for the responsible party.

LUST:

Global Id: T0605902072
Contact Type: Regional Board Caseworker
Contact Name: CHRIS MARINO
Organization Name: SANTA ANA RWQCB (REGION 8)
Address: 3737 MAIN STREET, SUITE 500
City: RIVERSIDE
Email: chris.marino@waterboards.ca.gov
Phone Number: Not reported

Global Id: T0605902072
Contact Type: Local Agency Caseworker - Primary Caseworker
Contact Name: KARL BEWLEY
Organization Name: ORANGE COUNTY LOP
Address: 1241 E. Dyer Road
City: SANTA ANA
Email: kbewley@ochca.com
Phone Number: 7144336264

LUST:

Global Id: T0605902072
Action Type: ENFORCEMENT
Date: 09/08/2020

Map ID
Direction
Distance
Elevation

MAP FINDINGS

Site

Database(s)

EDR ID Number
EPA ID Number

NEWPORT MESA UNIFIED SCH DIST (Continued)

S101631300

Action:	Closure Denial Letter
Global Id:	T0605902072
Action Type:	ENFORCEMENT
Date:	03/13/2020
Action:	Email Correspondence
Global Id:	T0605902072
Action Type:	ENFORCEMENT
Date:	06/20/2019
Action:	Staff Letter
Global Id:	T0605902072
Action Type:	ENFORCEMENT
Date:	03/17/2020
Action:	Staff Letter
Global Id:	T0605902072
Action Type:	ENFORCEMENT
Date:	01/07/2021
Action:	Staff Letter
Global Id:	T0605902072
Action Type:	RESPONSE
Date:	02/13/2022
Action:	Soil Vapor Intrusion Investigation Workplan
Global Id:	T0605902072
Action Type:	RESPONSE
Date:	10/20/2015
Action:	Other Workplan - Regulator Responded
Global Id:	T0605902072
Action Type:	RESPONSE
Date:	10/16/2019
Action:	Other Workplan - Regulator Responded
Global Id:	T0605902072
Action Type:	RESPONSE
Date:	01/24/2019
Action:	Request for Closure - Regulator Responded
Global Id:	T0605902072
Action Type:	RESPONSE
Date:	08/12/2018
Action:	Request for Closure - Regulator Responded
Global Id:	T0605902072
Action Type:	RESPONSE
Date:	08/13/2020
Action:	Request for Closure - Regulator Responded
Global Id:	T0605902072
Action Type:	RESPONSE
Date:	04/16/2019
Action:	Request for Closure - Regulator Responded

Map ID
Direction
Distance
Elevation

MAP FINDINGS

Site

Database(s)

EDR ID Number
EPA ID Number

NEWPORT MESA UNIFIED SCH DIST (Continued)

S101631300

Global Id:	T0605902072
Action Type:	RESPONSE
Date:	09/28/2022
Action:	Request for Closure - Regulator Responded
Global Id:	T0605902072
Action Type:	RESPONSE
Date:	06/05/2019
Action:	Site Assessment Report - Regulator Responded
Global Id:	T0605902072
Action Type:	RESPONSE
Date:	02/27/2023
Action:	Soil and Water Investigation Workplan - Addendum - Regulator Responded
Global Id:	T0605902072
Action Type:	RESPONSE
Date:	02/14/2022
Action:	Soil Vapor Intrusion Investigation Workplan - Regulator Responded
Global Id:	T0605902072
Action Type:	RESPONSE
Date:	12/30/2020
Action:	Well Installation Workplan - Regulator Responded
Global Id:	T0605902072
Action Type:	RESPONSE
Date:	12/16/2020
Action:	Corrective Action Plan / Remedial Action Plan - Addendum - Regulator Responded
Global Id:	T0605902072
Action Type:	RESPONSE
Date:	01/21/2021
Action:	Interim Remedial Action Plan - Regulator Responded
Global Id:	T0605902072
Action Type:	RESPONSE
Date:	04/05/2023
Action:	Soil Vapor Intrusion Investigation Workplan - Regulator Responded
Global Id:	T0605902072
Action Type:	RESPONSE
Date:	06/24/2021
Action:	Request for Closure - Regulator Responded
Global Id:	T0605902072
Action Type:	RESPONSE
Date:	10/03/2022
Action:	Request for Closure - Regulator Responded
Global Id:	T0605902072
Action Type:	REMEDIATION
Date:	08/17/2001
Action:	Excavation
Global Id:	T0605902072
Action Type:	REMEDIATION

Map ID
Direction
Distance
Elevation

MAP FINDINGS

Site

Database(s)

EDR ID Number
EPA ID Number

NEWPORT MESA UNIFIED SCH DIST (Continued)

S101631300

Date:	04/12/2011
Action:	Pump & Treat (P&T) Groundwater
Global Id:	T0605902072
Action Type:	REMEDIATION
Date:	03/29/2007
Action:	Soil Vapor Extraction (SVE)
Global Id:	T0605902072
Action Type:	REMEDIATION
Date:	05/07/2013
Action:	Soil Vapor Extraction (SVE)
Global Id:	T0605902072
Action Type:	REMEDIATION
Date:	12/21/2020
Action:	Dual Phase Extraction
Global Id:	T0605902072
Action Type:	ENFORCEMENT
Date:	01/13/2003
Action:	Staff Letter
Global Id:	T0605902072
Action Type:	ENFORCEMENT
Date:	07/21/1997
Action:	Notice of Responsibility
Global Id:	T0605902072
Action Type:	ENFORCEMENT
Date:	05/07/2003
Action:	Staff Letter
Global Id:	T0605902072
Action Type:	ENFORCEMENT
Date:	06/18/2003
Action:	Staff Letter
Global Id:	T0605902072
Action Type:	ENFORCEMENT
Date:	10/05/2004
Action:	Staff Letter
Global Id:	T0605902072
Action Type:	ENFORCEMENT
Date:	07/14/2005
Action:	Staff Letter
Global Id:	T0605902072
Action Type:	ENFORCEMENT
Date:	11/21/2006
Action:	Staff Letter
Global Id:	T0605902072
Action Type:	ENFORCEMENT
Date:	03/14/2008
Action:	Staff Letter

Map ID
Direction
Distance
Elevation

MAP FINDINGS

Site

Database(s)

EDR ID Number
EPA ID Number

NEWPORT MESA UNIFIED SCH DIST (Continued)

S101631300

Global Id:	T0605902072
Action Type:	ENFORCEMENT
Date:	12/21/2006
Action:	Staff Letter
Global Id:	T0605902072
Action Type:	ENFORCEMENT
Date:	07/05/2007
Action:	Staff Letter
Global Id:	T0605902072
Action Type:	ENFORCEMENT
Date:	03/08/2007
Action:	Staff Letter
Global Id:	T0605902072
Action Type:	ENFORCEMENT
Date:	08/11/2009
Action:	Staff Letter
Global Id:	T0605902072
Action Type:	ENFORCEMENT
Date:	04/01/2016
Action:	Staff Letter
Global Id:	T0605902072
Action Type:	ENFORCEMENT
Date:	09/09/2020
Action:	Meeting
Global Id:	T0605902072
Action Type:	ENFORCEMENT
Date:	10/21/2019
Action:	Clean Up Fund - Case Closure Review Summary Report (RSR)
Global Id:	T0605902072
Action Type:	ENFORCEMENT
Date:	03/12/2020
Action:	Staff Letter
Global Id:	T0605902072
Action Type:	ENFORCEMENT
Date:	11/16/2021
Action:	Clean Up Fund - Case Closure Review Summary Report (RSR)
Global Id:	T0605902072
Action Type:	ENFORCEMENT
Date:	07/08/2021
Action:	Closure Denial Letter
Global Id:	T0605902072
Action Type:	ENFORCEMENT
Date:	03/29/2022
Action:	Staff Letter
Global Id:	T0605902072
Action Type:	Other

Map ID
Direction
Distance
Elevation

MAP FINDINGS

Site

Database(s)

EDR ID Number
EPA ID Number

NEWPORT MESA UNIFIED SCH DIST (Continued)

S101631300

Date:	05/29/1997
Action:	Leak Discovery
Global Id:	T0605902072
Action Type:	RESPONSE
Date:	01/07/2021
Action:	Other Report / Document
Global Id:	T0605902072
Action Type:	ENFORCEMENT
Date:	05/11/2009
Action:	Staff Letter
Global Id:	T0605902072
Action Type:	ENFORCEMENT
Date:	07/09/2009
Action:	Staff Letter
Global Id:	T0605902072
Action Type:	ENFORCEMENT
Date:	03/16/2011
Action:	File review
Global Id:	T0605902072
Action Type:	ENFORCEMENT
Date:	02/18/2015
Action:	File review
Global Id:	T0605902072
Action Type:	ENFORCEMENT
Date:	04/10/2019
Action:	Closure Denial Letter
Global Id:	T0605902072
Action Type:	ENFORCEMENT
Date:	12/10/2020
Action:	Clean Up Fund - Case Closure Review Summary Report (RSR)
Global Id:	T0605902072
Action Type:	ENFORCEMENT
Date:	01/13/2022
Action:	Staff Letter
Global Id:	T0605902072
Action Type:	Other
Date:	07/16/1997
Action:	Leak Reported
Global Id:	T0605902072
Action Type:	RESPONSE
Date:	10/23/2020
Action:	Interim Remedial Action Plan
Global Id:	T0605902072
Action Type:	ENFORCEMENT
Date:	03/19/2009
Action:	Staff Letter

Map ID
Direction
Distance
Elevation

MAP FINDINGS

Site

Database(s)

EDR ID Number
EPA ID Number

NEWPORT MESA UNIFIED SCH DIST (Continued)

S101631300

Global Id:	T0605902072
Action Type:	ENFORCEMENT
Date:	12/15/2010
Action:	File review
Global Id:	T0605902072
Action Type:	ENFORCEMENT
Date:	03/04/2013
Action:	File review
Global Id:	T0605902072
Action Type:	ENFORCEMENT
Date:	01/12/2016
Action:	Staff Letter
Global Id:	T0605902072
Action Type:	ENFORCEMENT
Date:	11/01/2018
Action:	Clean Up Fund - Case Closure Review Summary Report (RSR)
Global Id:	T0605902072
Action Type:	ENFORCEMENT
Date:	04/22/2019
Action:	Clean Up Fund - Case Closure Review Summary Report (RSR)
Global Id:	T0605902072
Action Type:	ENFORCEMENT
Date:	01/26/2021
Action:	Staff Letter
Global Id:	T0605902072
Action Type:	ENFORCEMENT
Date:	12/17/2020
Action:	Staff Letter
Global Id:	T0605902072
Action Type:	ENFORCEMENT
Date:	05/22/2023
Action:	Staff Letter
Global Id:	T0605902072
Action Type:	ENFORCEMENT
Date:	10/17/2022
Action:	Staff Letter
Global Id:	T0605902072
Action Type:	ENFORCEMENT
Date:	06/30/2023
Action:	Staff Letter
Global Id:	T0605902072
Action Type:	ENFORCEMENT
Date:	03/06/2023
Action:	Staff Letter
Global Id:	T0605902072
Action Type:	ENFORCEMENT

Map ID
Direction
Distance
Elevation

MAP FINDINGS

Site

Database(s)

EDR ID Number
EPA ID Number

NEWPORT MESA UNIFIED SCH DIST (Continued)

S101631300

Date: 08/15/2005
Action: Staff Letter

Global Id: T0605902072
Action Type: ENFORCEMENT
Date: 09/16/2008
Action: Staff Letter

Global Id: T0605902072
Action Type: ENFORCEMENT
Date: 09/17/2010
Action: File review

Global Id: T0605902072
Action Type: ENFORCEMENT
Date: 10/18/2019
Action: Staff Letter

Global Id: T0605902072
Action Type: ENFORCEMENT
Date: 01/26/2023
Action: Closure Denial Letter

LUST:

Global Id: T0605902072
Status: Open - Case Begin Date
Status Date: 05/29/1997

Global Id: T0605902072
Status: Open - Site Assessment
Status Date: 05/29/1997

Global Id: T0605902072
Status: Open - Remediation
Status Date: 10/31/2008

Global Id: T0605902072
Status: Open - Verification Monitoring
Status Date: 07/11/2019

Global Id: T0605902072
Status: Open - Remediation
Status Date: 12/21/2020

Global Id: T0605902072
Status: Open - Site Assessment
Status Date: 01/30/2022

ORANGE CO. LUST:

Name: NEWPORT MESA UNIFIED SCHOOL DI
Address: 2985 BEAR ST STE A
City,State,Zip: COSTA MESA, CA 92626-4300
Region: ORANGE
Facility Id: 97UT021
Current Status: Open

Map ID
Direction
Distance
Elevation

MAP FINDINGS

Site

Database(s)

EDR ID Number
EPA ID Number

NEWPORT MESA UNIFIED SCH DIST (Continued)

S101631300

Type of Closure: Not reported
Released Substance: Not reported
Date Closed: Not reported
File Location: Local Agency

CA FID UST:

Facility ID: 30017339
Regulated By: UTNKA
Regulated ID: Not reported
Cortese Code: Not reported
SIC Code: Not reported
Facility Phone: 7145563496
Mail To: Not reported
Mailing Address: 2985 BEAR
Mailing Address 2: Not reported
Mailing City,St,Zip: COSTA MESA 92626
Contact: Not reported
Contact Phone: Not reported
DUNs Number: Not reported
NPDES Number: Not reported
EPA ID: Not reported
Comments: Not reported
Status: Active

CORTESE:

Name: NEWPORT MESA UNIFIED SCHOOL DISTRICT
Address: 2985A BEAR STREET
City,State,Zip: COSTA MESA, CA 92626
Region: CORTESE
Envirostor Id: Not reported
Global ID: T0605902072
Site/Facility Type: LUST CLEANUP SITE
Cleanup Status: OPEN - SITE ASSESSMENT
Status Date: Not reported
Site Code: Not reported
Latitude: Not reported
Longitude: Not reported
Owner: Not reported
Enf Type: Not reported
Swat R: Not reported
Flag: active
Order No: Not reported
Waste Discharge System No: Not reported
Effective Date: Not reported
Region 2: Not reported
WID Id: Not reported
Solid Waste Id No: Not reported
Waste Management Uit Name: Not reported
File Name: Active Open

CERS:

Name: NEWPORT MESA UNIFIED SCHOOL DISTRICT
Address: 2985A BEAR STREET
City,State,Zip: COSTA MESA, CA 92626
Site ID: 671962
CERS ID: T0605902072

Map ID
Direction
Distance
Elevation

MAP FINDINGS

Site

Database(s)

EDR ID Number
EPA ID Number

NEWPORT MESA UNIFIED SCH DIST (Continued)

S101631300

CERS Description: Leaking Underground Storage Tank Cleanup Site

Affiliation:

Affiliation Type Desc: Local Agency Caseworker

Entity Name: KARL BEWLEY - ORANGE COUNTY LOP

Entity Title: Not reported

Affiliation Address: 1241 E. Dyer Road

Affiliation City: SANTA ANA

Affiliation State: CA

Affiliation Country: Not reported

Affiliation Zip: Not reported

Affiliation Phone: 7144336264,

Affiliation Type Desc: Regional Board Caseworker

Entity Name: CHRIS MARINO - SANTA ANA RWQCB (REGION 8)

Entity Title: Not reported

Affiliation Address: 3737 MAIN STREET, SUITE 500

Affiliation City: RIVERSIDE

Affiliation State: CA

Affiliation Country: Not reported

Affiliation Zip: Not reported

Affiliation Phone: ,

L65
SSW
1/4-1/2
0.479 mi.
2528 ft.

NEWPORT- MESA UNIFIED SCHOOL DISTRICT
2985 BEAR
COSTA MESA, CA 92626

Site 3 of 6 in cluster L

LUST **S122356269**
N/A

Relative:
Higher
Actual:
37 ft.

LUST:

Name: NEWPORT- MESA UNIFIED SCHOOL DISTRICT

Address: 2985 BEAR

City,State,Zip: COSTA MESA, CA 92626

Lead Agency: ORANGE COUNTY LOP

Case Type: LUST Cleanup Site

Geo Track: http://geotracker.waterboards.ca.gov/profile_report.asp?global_id=T0605901112

Global Id: T0605901112

Latitude: 33.6789255509772

Longitude: -117.893815040588

Status: Completed - Case Closed

Status Date: 08/24/1990

Case Worker: Not reported

RB Case Number: 083001465T

Local Agency: Not reported

File Location: Local Agency

Local Case Number: 90UT064

Potential Media Affect: Soil

Potential Contaminants of Concern: Stoddard solvent / Mineral Sprits / Distillates, Kerosene

EPA Region: 9

Coordinate Source: Google Map Move

Cuf Case: NO

Quantity Released Gallons: 0

Begin Date: 02/01/1990

Leak Reported Date: 02/01/1990

How Discovered: Tank Closure

How Discovered Description: Not reported

Discharge Source: Not reported

Map ID
Direction
Distance
Elevation

MAP FINDINGS

Site

Database(s)

EDR ID Number
EPA ID Number

NEWPORT- MESA UNIFIED SCHOOL DISTRICT (Continued)

S122356269

Discharge Cause: Not reported
Stop Method: Close and Remove Tank
Stop Description: Not reported
No Further Action Date: 08/24/1990
CA Water Watershed Name: Santa Ana River - Lower Santa Ana River - East Coastal Plain (801.11)
Dwr Groundwater Subbasin Name: Coastal Plain Of Orange County (8-001)
Disadvantaged Community: Not reported
CA Enviroscreen 3 Score: 56-60%
CA Enviroscreen 4 Score: 40-45%
Military DOD Site: No
Facility Project Subtype: Not reported
RWQCB Region: SANTA ANA RWQCB (REGION 8)
Site History: Not reported

LUST:

Global Id: T0605901112
Contact Type: Regional Board Caseworker
Contact Name: PATRICIA HANNON
Organization Name: SANTA ANA RWQCB (REGION 8)
Address: 3737 MAIN STREET, SUITE 500
City: RIVERSIDE
Email: patricia.hannon@waterboards.ca.gov
Phone Number: Not reported

LUST:

Global Id: T0605901112
Action Type: ENFORCEMENT
Date: 08/24/1990
Action: Closure/No Further Action Letter

Global Id: T0605901112
Action Type: Other
Date: 02/01/1990
Action: Leak Discovery

Global Id: T0605901112
Action Type: Other
Date: 02/01/1990
Action: Leak Reported

LUST:

Global Id: T0605901112
Status: Open - Case Begin Date
Status Date: 02/01/1990

Global Id: T0605901112
Status: Completed - Case Closed
Status Date: 08/24/1990

Map ID
Direction
Distance
Elevation

MAP FINDINGS

Site

Database(s)

EDR ID Number
EPA ID Number

L66
SSW
1/4-1/2
0.479 mi.
2528 ft.

NEWPORT-MESA USD
2985 A
COSTA MESA, CA 92626

Site 4 of 6 in cluster L

HIST CORTESE
WDS

U003433260
N/A

Relative:
Higher

Actual:
37 ft.

HIST CORTESE:
edr_fname: NEWPORT-MESA USD
edr_fadd1: 2985 A
City,State,Zip: COSTA MESA, CA 92626
Region: CORTESE
Facility County Code: 30
Reg By: LTNKA
Reg Id: 083003038T

WDS:

Name: M O TRANS
Address: 2985 BEAR ST
City: COSTA MESA
Facility ID: Santa Ana River 30I018039
Facility Type: Industrial - Facility that treats and/or disposes of liquid or semisolid wastes from any servicing, producing, manufacturing or processing operation of whatever nature, including mining, gravel washing, geothermal operations, air conditioning, ship building and repairing, oil production, storage and disposal operations, water pumping.

Facility Status: Active - Any facility with a continuous or seasonal discharge that is under Waste Discharge Requirements.

NPDES Number: CAS000001 The 1st 2 characters designate the state. The remaining 7 are assigned by the Regional Board

Subregion: 8
Facility Telephone: Not reported
Facility Contact: JETTA ERIC
Agency Name: NEWPORT MESA UNIFIED SD
Agency Address: 2985 BEAR ST BLDG A
Agency City,St,Zip: COSTA MESA 92626
Agency Contact: Not reported
Agency Telephone: 7144248906
Agency Type: Special District (Includes districts established under general acts, sanitary districts, water districts irrigation districts, etc.)

SIC Code: 0
SIC Code 2: Not reported
Primary Waste Type: Not reported
Primary Waste: Not reported
Waste Type2: Not reported
Waste2: Not reported
Primary Waste Type: Not reported
Secondary Waste: Not reported
Secondary Waste Type: Not reported
Design Flow: 0
Baseline Flow: 0
Reclamation: Not reported
POTW: Not reported
Treat To Water: Minor Threat to Water Quality. A violation of a regional board order should cause a relatively minor impairment of beneficial uses compared to a major or minor threat. Not: All nurds without a TTWQ will be considered a minor threat to water quality unless coded at a higher Level. A Zero (0) may be used to code those NURDS that are found to represent no threat to water quality.

Map ID
Direction
Distance
Elevation

MAP FINDINGS

Site

Database(s)

EDR ID Number
EPA ID Number

NEWPORT-MESA USD (Continued)

U003433260

Complexity: Category C - Facilities having no waste treatment systems, such as cooling water dischargers or those who must comply through best management practices, facilities with passive waste treatment and disposal systems, such as septic systems with subsurface disposal, or dischargers having waste storage systems with land disposal such as dairy waste ponds.

Name: M O TRANSPORTATION
Address: 2985 BEAR ST
City: COSTA MESA
Facility ID: Santa Ana River 30I018039
Facility Type: Industrial - Facility that treats and/or disposes of liquid or semisolid wastes from any servicing, producing, manufacturing or processing operation of whatever nature, including mining, gravel washing, geothermal operations, air conditioning, ship building and repairing, oil production, storage and disposal operations, water pumping.

Facility Status: Active - Any facility with a continuous or seasonal discharge that is under Waste Discharge Requirements.

NPDES Number: CAS000001 The 1st 2 characters designate the state. The remaining 7 are assigned by the Regional Board

Subregion: 8
Facility Telephone: Not reported
Facility Contact: ERIC JETTA
Agency Name: NEWPORT MESA UNIFIED SD
Agency Address: 2985 BEAR ST BLDG A
Agency City,St,Zip: COSTA MESA 92626
Agency Contact: Not reported
Agency Telephone: 7144248906
Agency Type: Special District (Includes districts established under general acts, sanitary districts, water districts irrigation districts, etc.)

SIC Code: 0
SIC Code 2: Not reported
Primary Waste Type: Not reported
Primary Waste: Not reported
Waste Type2: Not reported
Waste2: Not reported
Primary Waste Type: Not reported
Secondary Waste: Not reported
Secondary Waste Type: Not reported
Design Flow: 0
Baseline Flow: 0
Reclamation: Not reported
POTW: Not reported
Treat To Water: Minor Threat to Water Quality. A violation of a regional board order should cause a relatively minor impairment of beneficial uses compared to a major or minor threat. Not: All nurds without a TTWQ will be considered a minor threat to water quality unless coded at a higher Level. A Zero (0) may be used to code those NURDS that are found to represent no threat to water quality.

Complexity: Category C - Facilities having no waste treatment systems, such as cooling water dischargers or those who must comply through best management practices, facilities with passive waste treatment and disposal systems, such as septic systems with subsurface disposal, or dischargers having waste storage systems with land disposal such as dairy waste ponds.

Map ID
Direction
Distance
Elevation

MAP FINDINGS

Site

Database(s)

EDR ID Number
EPA ID Number

L67
SSW
1/4-1/2
0.479 mi.
2528 ft.

NEWPORT- MESA UNIFIED SCHOOL DISTRICT
2985 BEAR ST
COSTA MESA, CA 92626

Site 5 of 6 in cluster L

Relative:
Higher

ORANGE CO. LUST:

Actual:
37 ft.

Name: NEWPORT- MESA UNIFIED SCHOOL DISTRICT
Address: 2985 BEAR ST
City,State,Zip: COSTA MESA, CA 92626-4300
Region: ORANGE
Facility Id: 90UT064
Current Status: Closed
Type of Closure: Closure certification issued
Released Substance: Not reported
Date Closed: 08/24/1990
File Location: Local Agency

LUST S122221966
N/A

L68
SSW
1/4-1/2
0.479 mi.
2528 ft.

NEWPORT MESA UNIFIED SCHOOL DI
2985A BEAR
COSTA MESA, CA 92626

Site 6 of 6 in cluster L

Relative:
Higher

LUST REG 8:

Actual:
37 ft.

Name: NEWPORT MESA UNIFIED SCHOOL DI
Address: 2985A BEAR
City: COSTA MESA
Region: 8
County: Orange
Regional Board: Santa Ana Region
Facility Status: Pollution Characterization
Case Number: 083003038T
Local Case Num: 97UT021
Case Type: Other ground water affected
Substance: 12035,800661
Qty Leaked: 0
Abate Method: Not reported
Cross Street: Not reported
Enf Type: SEL
Funding: Not reported
How Discovered: Tank Closure
How Stopped: New Tank
Leak Cause: Unknown
Leak Source: D
Global ID: T0605902072
How Stopped Date: 9/9/9999
Enter Date: Not reported
Date Confirmation of Leak Began: Not reported
Date Preliminary Assessment Began: Not reported
Discover Date: 5/29/1997
Enforcement Date: Not reported
Close Date: Not reported
Date Prelim Assessment Workplan Submitted: Not reported
Date Pollution Characterization Began: 5/29/1997
Date Remediation Plan Submitted: Not reported
Date Remedial Action Underway: Not reported
Date Post Remedial Action Monitoring: Not reported
Enter Date: Not reported
GW Qualifies: =

LUST S106784735
N/A

Map ID
Direction
Distance
Elevation

MAP FINDINGS

Site

Database(s)

EDR ID Number
EPA ID Number

NEWPORT MESA UNIFIED SCHOOL DI (Continued)

S106784735

Soil Qualifies:	Not reported
Operator:	Not reported
Facility Contact:	Not reported
Interim:	Not reported
Oversite Program:	LUST
Latitude:	33.6816134
Longitude:	-117.8940133
MTBE Date:	6/29/2004
Max MTBE GW:	21800
MTBE Concentration:	0
Max MTBE Soil:	Not reported
MTBE Fuel:	0
MTBE Tested:	MTBE Detected. Site tested for MTBE & MTBE detected
MTBE Class:	*
Staff:	CAB
Staff Initials:	AR
Lead Agency:	Local Agency
Local Agency:	30000L
Hydr Basin #:	Not reported
Beneficial:	MUN
Priority:	Not reported
Cleanup Fund Id:	Not reported
Work Suspended:	Not reported
Summary:	Not reported

K69
SE
1/4-1/2
0.481 mi.
2539 ft.

WADE FAMILY TRUST/ARCO STATION
2990 BRISTOL ST
COSTA MESA, CA 92627
Site 3 of 3 in cluster K

LUST
CPS-SLIC
Orange Co. Industrial Site
Cortese
CERS
S106447686
N/A

Relative:
Higher
Actual:
39 ft.

LUST:

Name:	WADE FAMLY TRUST/ARCO #1257
Address:	2990 BRISTOL
City,State,Zip:	COSTA MESA, CA 92626
Lead Agency:	ORANGE COUNTY LOP
Case Type:	LUST Cleanup Site
Geo Track:	http://geotracker.waterboards.ca.gov/profile_report.asp?global_id=T0605900663
Global Id:	T0605900663
Latitude:	33.679674
Longitude:	-117.885325
Status:	Completed - Case Closed
Status Date:	12/23/1997
Case Worker:	Not reported
RB Case Number:	083000842T
Local Agency:	Not reported
File Location:	Local Agency
Local Case Number:	88UT072
Potential Media Affect:	Other Groundwater (uses other than drinking water)
Potential Contaminants of Concern:	Gasoline
EPA Region:	9
Coordinate Source:	Google Geocode
Cuf Case:	YES
Quantity Released Gallons:	0
Begin Date:	02/05/1988
Leak Reported Date:	02/05/1988
How Discovered:	Tank Closure
How Discovered Description:	Not reported

Map ID
Direction
Distance
Elevation

MAP FINDINGS

Site

Database(s)

EDR ID Number
EPA ID Number

WADE FAMILY TRUST/ARCO STATION (Continued)

S106447686

Discharge Source: Not reported
Discharge Cause: Not reported
Stop Method: Close and Remove Tank
Stop Description: Not reported
No Further Action Date: 12/23/1997
CA Water Watershed Name: Santa Ana River - Lower Santa Ana River - East Coastal Plain (801.11)
Dwr Groundwater Subbasin Name: Coastal Plain Of Orange County (8-001)
Disadvantaged Community: Not reported
CA Enviroscreen 3 Score: 46-50%
CA Enviroscreen 4 Score: 45-50%
Military DOD Site: No
Facility Project Subtype: Not reported
RWQCB Region: SANTA ANA RWQCB (REGION 8)
Site History: Not reported

LUST:

Global Id: T0605900663
Contact Type: Regional Board Caseworker
Contact Name: MAILE SEEGER GEE
Organization Name: SANTA ANA RWQCB (REGION 8)
Address: 3737 MAIN STREET, SUITE 500
City: RIVERSIDE
Email: maile.gee@waterboards.ca.gov
Phone Number: 9517824379

LUST:

Global Id: T0605900663
Action Type: REMEDIATION
Date: 07/01/1989
Action: Excavation

Global Id: T0605900663
Action Type: Other
Date: 02/05/1988
Action: Leak Discovery

Global Id: T0605900663
Action Type: Other
Date: 02/05/1988
Action: Leak Reported

LUST:

Global Id: T0605900663
Status: Open - Case Begin Date
Status Date: 02/05/1988

Global Id: T0605900663
Status: Completed - Case Closed
Status Date: 12/23/1997

LUST REG 8:

Name: WADE FAMLY TRUST/ARCO #1257
Address: 2990 BRISTOL
City: COSTA MESA
Region: 8

Map ID
Direction
Distance
Elevation

MAP FINDINGS

Site

Database(s)

EDR ID Number
EPA ID Number

WADE FAMILY TRUST/ARCO STATION (Continued)

S106447686

County:	Orange
Regional Board:	Santa Ana Region
Facility Status:	Case Closed
Case Number:	083000842T
Local Case Num:	88UT072
Case Type:	Other ground water affected
Substance:	Gasoline
Qty Leaked:	0
Abate Method:	Not reported
Cross Street:	Not reported
Enf Type:	Not reported
Funding:	Not reported
How Discovered:	Tank Closure
How Stopped:	Close Tank
Leak Cause:	Unknown
Leak Source:	Unknown
Global ID:	T0605900663
How Stopped Date:	9/9/9999
Enter Date:	Not reported
Date Confirmation of Leak Began:	Not reported
Date Preliminary Assessment Began:	Not reported
Discover Date:	2/5/1988
Enforcement Date:	Not reported
Close Date:	12/23/1997
Date Prelim Assessment Workplan Submitted:	Not reported
Date Pollution Characterization Began:	Not reported
Date Remediation Plan Submitted:	Not reported
Date Remedial Action Underway:	Not reported
Date Post Remedial Action Monitoring:	Not reported
Enter Date:	Not reported
GW Qualifies:	Not reported
Soil Qualifies:	Not reported
Operator:	Not reported
Facility Contact:	Not reported
Interim:	Not reported
Oversite Program:	LUST
Latitude:	33.6795716
Longitude:	-117.8855671
MTBE Date:	Not reported
Max MTBE GW:	Not reported
MTBE Concentration:	0
Max MTBE Soil:	Not reported
MTBE Fuel:	1
MTBE Tested:	Site NOT Tested for MTBE.Includes Unknown and Not Analyzed.
MTBE Class:	*
Staff:	VJJ
Staff Initials:	AR
Lead Agency:	Local Agency
Local Agency:	30000L
Hydr Basin #:	Not reported
Beneficial:	MUN
Priority:	Not reported
Cleanup Fund Id:	Not reported
Work Suspended:	Not reported
Summary:	Not reported

Map ID
Direction
Distance
Elevation

MAP FINDINGS

Site

Database(s)

EDR ID Number
EPA ID Number

WADE FAMILY TRUST/ARCO STATION (Continued)

S106447686

ORANGE CO. LUST:

Name: WADE FAMLY TRUST/ARCO #1257
Address: 2990 BRISTOL ST
City,State,Zip: COSTA MESA, CA 92626-5994
Region: ORANGE
Facility Id: 88UT072
Current Status: Closed
Type of Closure: Closure certification issued
Released Substance: Not reported
Date Closed: 12/23/1997
File Location: Local Agency

CPS-SLIC:

Name: WADE FAMILY TRUST/ARCO STATION
Address: 2990 BRISTOL ST
City,State,Zip: COSTA MESA, CA 92627
Region: STATE
Facility Status: Completed - Case Closed
Status Date: 02/05/1988
Global Id: T10000017992
Lead Agency: ORANGE COUNTY LOP
Lead Agency Case Number: 88IC052
Latitude: 33.6796677
Longitude: -117.8853293
Case Type: Cleanup Program Site
Case Worker: Not reported
Local Agency: ORANGE COUNTY LOP
RB Case Number: Not reported
File Location: All Files are on GeoTracker or in the Local Agency Warehouse
Potential Media Affected: Not reported
Potential Contaminants of Concern: Not reported
EPA Region: 9
Coordinate Source: Not reported
Cuf Case: NO
Quantity Released Gallons: Not reported
Begin Date: 02/05/1988
Leak Reported Date: Not reported
How Discovered: Not reported
How Discovered Description: Not reported
Discharge Source: Not reported
Discharge Cause: Not reported
Stop Method: Not reported
Stop Description: Not reported
No Further Action Date: 02/05/1988
CA Water Watershed Name: Not reported
Dwr Groundwater Subbasin Name: Not reported
Disadvantaged Community: Not reported
CA Enviroscreen 3 Score: Not reported
CA Enviroscreen 4 Score: Not reported
Military DOD Site: No
Facility Project Subtype: Not reported
RWQCB Region: Not reported
Site History: Please refer to recent Site Documents or Monitoring Reports for site history. Orange County is not responsible for the accuracy of any professional interpretations provided in reports submitted by consultants for the responsible party.

Map ID
Direction
Distance
Elevation

MAP FINDINGS

Site

Database(s)

EDR ID Number
EPA ID Number

WADE FAMILY TRUST/ARCO STATION (Continued)

S106447686

[Click here to access the California GeoTracker records for this facility:](#)

Orange Co. Industrial Site:

Name: WADE FAMILY TRUST/ARCO STATION
Address: 2990 BRISTOL ST
City,State,Zip: COSTA MESA, CA 92627
Case ID: 88IC052
Record ID: RO0000136
Current Status: CLOSED
Closure Type: Transferred to OCUST Program
Released Chemical: DATA NOT ENTERED, SEE FILE
Closed Date: 2/5/1988
File Location: Not reported

CORTESE:

Name: WADE FAMLY TRUST/ARCO #1257
Address: 2990 BRISTOL
City,State,Zip: COSTA MESA, CA 92626
Region: CORTESE
Envirostor Id: Not reported
Global ID: T0605900663
Site/Facility Type: LUST CLEANUP SITE
Cleanup Status: COMPLETED - CASE CLOSED
Status Date: Not reported
Site Code: Not reported
Latitude: Not reported
Longitude: Not reported
Owner: Not reported
Enf Type: Not reported
Swat R: Not reported
Flag: active
Order No: Not reported
Waste Discharge System No: Not reported
Effective Date: Not reported
Region 2: Not reported
WID Id: Not reported
Solid Waste Id No: Not reported
Waste Management Uit Name: Not reported
File Name: Active Open

CERS:

Name: WADE FAMLY TRUST/ARCO #1257
Address: 2990 BRISTOL
City,State,Zip: COSTA MESA, CA 92626
Site ID: 696375
CERS ID: T0605900663
CERS Description: Leaking Underground Storage Tank Cleanup Site

Affiliation:

Affiliation Type Desc: Regional Board Caseworker
Entity Name: MAILE SEEGER GEE - SANTA ANA RWQCB (REGION 8)
Entity Title: Not reported
Affiliation Address: 3737 MAIN STREET, SUITE 500
Affiliation City: RIVERSIDE
Affiliation State: CA

Map ID
Direction
Distance
Elevation

MAP FINDINGS

Site

Database(s)

EDR ID Number
EPA ID Number

WADE FAMILY TRUST/ARCO STATION (Continued)

S106447686

Affiliation Country: Not reported
Affiliation Zip: Not reported
Affiliation Phone: 9517824379,

Name: EL POLLO LOCO #5993
Address: 2990 BRISTOL ST
City,State,Zip: COSTA MESA, CA 92626
Site ID: 114092
CERS ID: 10500580
CERS Description: Chemical Storage Facilities

Violations:

Site ID: 114092
Site Name: El Pollo Loco #5993
Violation Date: 09-03-2019
Citation: HSC 6.95 25508(a)(1) - California Health and Safety Code, Chapter 6.95, Section(s) 25508(a)(1)

Violation Description: Failure to establish and electronically submit an adequate emergency response plan and procedures for a release or threatened release of a hazardous material.

Violation Notes: Returned to compliance on 06/01/2020. OBSERVATION: Your emergency response plan is missing nearest hospital name/phone number and the new CUPA phone number as 714-433-6406. CORRECTIVE ACTION: Please update your emergency response plan contact numbers and resubmit in the California Environmental Reporting System within 30 days.

Violation Division: Orange County Environmental Health
Violation Program: HMRRP
Violation Source: CERS,

Site ID: 114092
Site Name: El Pollo Loco #5993
Violation Date: 09-03-2019
Citation: HSC 6.95 25508(a)(1) - California Health and Safety Code, Chapter 6.95, Section(s) 25508(a)(1)

Violation Description: Failure to complete and electronically submit the Business Activities Page and/or Business Owner Operator Identification Page.

Violation Notes: Returned to compliance on 06/01/2020. OBSERVATION: The Business Owner/Operator Identification page has the owner listed as "El Pollo Loco". Our records indicate the business entity as "EL POLLO LOCO HOLDINGS INC". CORRECTIVE ACTION: Please verify and make this change in the California Environmental Reporting System (CERS) within 30 days.

Violation Division: Orange County Environmental Health
Violation Program: HMRRP
Violation Source: CERS,

Evaluation:

Eval General Type: Other/Unknown
Eval Date: 06-03-2020
Violations Found: No
Eval Type: Other, not routine, done by local agency
Eval Notes: Facility CERS ID 10500580 submittal dated 6/1/20 has been ACCEPTED. Violations I368 and I736 have been corrected. No further corrective action necessary. A copy of this report will be sent to dmilojevich@elpolloloco.com.

Eval Division: Orange County Environmental Health

Map ID
Direction
Distance
Elevation

MAP FINDINGS

Site

Database(s)

EDR ID Number
EPA ID Number

WADE FAMILY TRUST/ARCO STATION (Continued)

S106447686

Eval Program: HMRRP
Eval Source: CERS,

Eval General Type: Compliance Evaluation Inspection
Eval Date: 01-25-2019
Violations Found: No
Eval Type: Routine done by local agency

Eval Notes: Not reported
Eval Division: Costa Mesa Fire Department
Eval Program: HMRRP
Eval Source: CERS,

Eval General Type: Compliance Evaluation Inspection
Eval Date: 03-06-2018
Violations Found: No
Eval Type: Routine done by local agency

Eval Notes: Not reported
Eval Division: Costa Mesa Fire Department
Eval Program: HMRRP
Eval Source: CERS,

Eval General Type: Compliance Evaluation Inspection
Eval Date: 09-03-2019
Violations Found: Yes
Eval Type: Routine done by local agency

Eval Notes: Facility inspection conducted with Robert Cortez, manager. Observed the following disclosable materials: - Carbon Dioxide dewar
REQUIREMENT FOR ELECTRONIC SUBMITTAL OF HMBEP DOCUMENTS: This report serves as notice that the facility must submit the following documents electronically within 30 days of this report: -Business Owner/Operator Identification Page -Emergency Response Plan The facility is responsible for identifying all hazardous materials, to include hazardous wastes, which are above disclosure thresholds. If there is a change in the type or 100% increase in the amount of chemicals that are maintained on site, please submit revised documents (electronically) within 30 days of the change. Hazardous Materials documents can be submitted via the California Electronic Reporting System (CERS) located at <http://cers.calepa.ca.gov/>. **Please note, you are required to review your facility's electronic submittal yearly and resubmit it between January 1st and [Truncated]

Eval Division: Orange County Environmental Health
Eval Program: HMRRP
Eval Source: CERS,

Eval General Type: Compliance Evaluation Inspection
Eval Date: 09-09-2021
Violations Found: No
Eval Type: Routine done by local agency

Eval Notes: On site to conduct a hazardous materials inspection. Facility inspection conducted with Robert Cortez, general manager of the site. Observed the following disclosable materials: - Carbon Dioxide dewar (450 pounds ~ 3,645 cu.ft.) Verified Hazardous Materials Business Plan (HMBP) components submitted on the California Environmental Reporting System (CERS) on site. The facility is responsible for identifying all hazardous materials, to include hazardous wastes, which are above disclosure thresholds. If there is a change in the type or 100% increase in the amount of chemicals that are maintained on site,

Map ID
Direction
Distance
Elevation

MAP FINDINGS

Site

Database(s)

EDR ID Number
EPA ID Number

WADE FAMILY TRUST/ARCO STATION (Continued)

S106447686

please submit revised documents (electronically) within 30 days of the change. Hazardous Materials documents can be submitted via CERS at <http://cers.calepa.ca.gov/>. Emailed a copy of this report to epl5993.136@eplemail.com and dmilojevich@elpolloloco.com.

Eval Division: Orange County Environmental Health
Eval Program: HMRRP
Eval Source: CERS,

Coordinates:
Site ID: 114092
Facility Name: El Pollo Loco #5993
Env Int Type Code: HMBP
Program ID: 10500580
Coord Name: Not reported
Ref Point Type Desc: Center of a facility or station.,
Latitude: 33.679660
Longitude: -117.885260

Affiliation:
Affiliation Type Desc: CUPA District
Entity Name: Orange County Env Health
Entity Title: Not reported
Affiliation Address: 1241 East Dyer Road Suite 120
Affiliation City: Santa Ana
Affiliation State: CA
Affiliation Country: Not reported
Affiliation Zip: 92705-5611
Affiliation Phone: (714) 433-6406,

Affiliation Type Desc: Environmental Contact
Entity Name: Dan Milojevich
Entity Title: Not reported
Affiliation Address: 3535 Harbor Boulevard, Suite 100
Affiliation City: Costa Mesa
Affiliation State: CA
Affiliation Country: Not reported
Affiliation Zip: 92626
Affiliation Phone: ,

Affiliation Type Desc: Property Owner
Entity Name: Stuart W. Wade Trustee
Entity Title: Not reported
Affiliation Address: 2992 Kiahuna Plantation Dr.
Affiliation City: Koloa
Affiliation State: HI
Affiliation Country: United States
Affiliation Zip: 96756
Affiliation Phone: (808) 631-2613,

Affiliation Type Desc: Document Preparer
Entity Name: Edith Trejo
Entity Title: Not reported
Affiliation Address: Not reported
Affiliation City: Not reported
Affiliation State: Not reported
Affiliation Country: Not reported

Map ID
Direction
Distance
Elevation

MAP FINDINGS

Site

Database(s)

EDR ID Number
EPA ID Number

WADE FAMILY TRUST/ARCO STATION (Continued)

S106447686

Affiliation Zip: Not reported
Affiliation Phone: ,

Affiliation Type Desc: Facility Mailing Address
Entity Name: Mailing Address
Entity Title: Not reported
Affiliation Address: 3535 Harbor Boulevard, Suite 100
Affiliation City: Costa Mesa
Affiliation State: CA
Affiliation Country: Not reported
Affiliation Zip: 92626
Affiliation Phone: ,

Affiliation Type Desc: Identification Signer
Entity Name: Dan Milojevich
Entity Title: Director of Facilities
Affiliation Address: Not reported
Affiliation City: Not reported
Affiliation State: Not reported
Affiliation Country: Not reported
Affiliation Zip: Not reported
Affiliation Phone: ,

Affiliation Type Desc: Legal Owner
Entity Name: El Pollo Loco, Inc.
Entity Title: Not reported
Affiliation Address: 3535 Harbor Boulevard, Suite 100
Affiliation City: Costa Mesa
Affiliation State: CA
Affiliation Country: United States
Affiliation Zip: 92626
Affiliation Phone: (714) 599-5000,

Affiliation Type Desc: Operator
Entity Name: El Pollo Loco #5993
Entity Title: Not reported
Affiliation Address: Not reported
Affiliation City: Not reported
Affiliation State: Not reported
Affiliation Country: Not reported
Affiliation Zip: Not reported
Affiliation Phone: (480) 951-4112,

Affiliation Type Desc: Parent Corporation
Entity Name: El Pollo Loco
Entity Title: Not reported
Affiliation Address: Not reported
Affiliation City: Not reported
Affiliation State: Not reported
Affiliation Country: Not reported
Affiliation Zip: Not reported
Affiliation Phone: ,

Name: WADE FAMILY TRUST/ARCO STATION
Address: 2990 BRISTOL ST
City,State,Zip: COSTA MESA, CA 92627

Map ID
Direction
Distance
Elevation

MAP FINDINGS

Site

Database(s)

EDR ID Number
EPA ID Number

WADE FAMILY TRUST/ARCO STATION (Continued)

S106447686

Site ID: 696374
CERS ID: T10000017992
CERS Description: Cleanup Program Site
Affiliation:
Affiliation Type Desc: Local Agency Caseworker
Entity Name: IC SUPERVISOR - ORANGE COUNTY LOP
Entity Title: Not reported
Affiliation Address: 1241 E. DYER RD., SUITE 120
Affiliation City: SANTA ANA
Affiliation State: CA
Affiliation Country: Not reported
Affiliation Zip: Not reported
Affiliation Phone: ,

M70
SSE
1/4-1/2
0.485 mi.
2560 ft.
Relative:
Higher
Actual:
41 ft.

SO COAST IMPORT AUTO BODY
2956 RANDOLPH AVE
COSTA MESA, CA 92626
Site 1 of 2 in cluster M

LUST **1000178588**
RCRA NonGen / NLR **CAD982492480**
FINDS
ECHO
HIST CORTESE
HWTS
HAZNET

LUST:
Name: GRAHAM BROTHERS
Address: 2956 RANDOLPH
City,State,Zip: COSTA MESA, CA 92626
Lead Agency: ORANGE COUNTY LOP
Case Type: LUST Cleanup Site
Geo Track: http://geotracker.waterboards.ca.gov/profile_report.asp?global_id=T0605901820
Global Id: T0605901820
Latitude: 33.678686
Longitude: -117.887268
Status: Completed - Case Closed
Status Date: 09/06/1995
Case Worker: Not reported
RB Case Number: 083002611T
Local Agency: Not reported
File Location: Local Agency
Local Case Number: 94UT065
Potential Media Affect: Soil
Potential Contaminants of Concern: Diesel, Gasoline
EPA Region: 9
Coordinate Source: Google Geocode
Cuf Case: NO
Quantity Released Gallons: 0
Begin Date: 12/07/1994
Leak Reported Date: 12/07/1994
How Discovered: Tank Closure
How Discovered Description: Not reported
Discharge Source: Not reported
Discharge Cause: Not reported
Stop Method: Close and Remove Tank
Stop Description: Not reported
No Further Action Date: 09/06/1995
CA Water Watershed Name: Santa Ana River - Lower Santa Ana River - East Coastal Plain (801.11)
Dwr Groundwater Subbasin Name: Coastal Plain Of Orange County (8-001)

Map ID
Direction
Distance
Elevation

MAP FINDINGS

Site

Database(s)

EDR ID Number
EPA ID Number

SO COAST IMPORT AUTO BODY (Continued)

1000178588

Disadvantaged Community: Not reported
CA Enviroscreen 3 Score: 46-50%
CA Enviroscreen 4 Score: 45-50%
Military DOD Site: No
Facility Project Subtype: Not reported
RWQCB Region: SANTA ANA RWQCB (REGION 8)
Site History: Not reported

LUST:

Global Id: T0605901820
Contact Type: Regional Board Caseworker
Contact Name: MAILE SEEGER GEE
Organization Name: SANTA ANA RWQCB (REGION 8)
Address: 3737 MAIN STREET, SUITE 500
City: RIVERSIDE
Email: maile.gee@waterboards.ca.gov
Phone Number: 9517824379

LUST:

Global Id: T0605901820
Action Type: Other
Date: 12/07/1994
Action: Leak Discovery

Global Id: T0605901820
Action Type: ENFORCEMENT
Date: 09/06/1995
Action: Closure/No Further Action Letter

Global Id: T0605901820
Action Type: Other
Date: 12/07/1994
Action: Leak Reported

LUST:

Global Id: T0605901820
Status: Open - Case Begin Date
Status Date: 12/07/1994

Global Id: T0605901820
Status: Completed - Case Closed
Status Date: 09/06/1995

RCRA Listings:

Date Form Received by Agency: 19980413
Handler Name: So Coast Import Auto Body
Handler Address: 2956 RANDOLPH AVE
Handler City,State,Zip: COSTA MESA, CA 92626
EPA ID: CAD982492480
Contact Name: EDWIN CONSTELLANOS
Contact Address: 2956 RANDOLPH AVE
Contact City,State,Zip: COSTA MESA, CA 92626
Contact Telephone: 714-241-0600
Contact Fax: Not reported
Contact Email: Not reported

Map ID
Direction
Distance
Elevation

MAP FINDINGS

Site

Database(s)

EDR ID Number
EPA ID Number

SO COAST IMPORT AUTO BODY (Continued)

1000178588

Contact Title:	Not reported
EPA Region:	09
Land Type:	Other
Federal Waste Generator Description:	Not a generator, verified
Non-Notifier:	Not reported
Biennial Report Cycle:	Not reported
Accessibility:	Not reported
Active Site Indicator:	Not reported
State District Owner:	Not reported
State District:	Not reported
Mailing Address:	2956 RANDOLPH AVE
Mailing City,State,Zip:	COSTA MESA, CA 92626
Owner Name:	Theodoro Castellanos
Owner Type:	Private
Operator Name:	Not reported
Operator Type:	Not reported
Short-Term Generator Activity:	No
Importer Activity:	No
Mixed Waste Generator:	No
Transporter Activity:	No
Transfer Facility Activity:	No
Recycler Activity with Storage:	No
Small Quantity On-Site Burner Exemption:	No
Smelting Melting and Refining Furnace Exemption:	No
Underground Injection Control:	No
Off-Site Waste Receipt:	No
Universal Waste Indicator:	No
Universal Waste Destination Facility:	No
Federal Universal Waste:	No
Active Site State-Reg Handler:	---
Federal Facility Indicator:	Not reported
Hazardous Secondary Material Indicator:	NN
Sub-Part K Indicator:	Not reported
2018 GPRA Permit Baseline:	Not on the Baseline
2018 GPRA Renewals Baseline:	Not on the Baseline
202 GPRA Corrective Action Baseline:	No
Subject to Corrective Action Universe:	No
Non-TSDFs Where RCRA CA has Been Imposed Universe:	No
Corrective Action Priority Ranking:	No NCAPS ranking
Environmental Control Indicator:	No
Institutional Control Indicator:	No
Human Exposure Controls Indicator:	N/A
Groundwater Controls Indicator:	N/A
Significant Non-Complier Universe:	No
Unaddressed Significant Non-Complier Universe:	No
Addressed Significant Non-Complier Universe:	No
Significant Non-Complier With a Compliance Schedule Universe:	No
Financial Assurance Required:	Not reported
Handler Date of Last Change:	20020627
Recognized Trader-Importer:	No
Recognized Trader-Exporter:	No
Importer of Spent Lead Acid Batteries:	No
Exporter of Spent Lead Acid Batteries:	No
Recycler Activity Without Storage:	Not reported
Manifest Broker:	Not reported
Sub-Part P Indicator:	No

Map ID
Direction
Distance
Elevation

MAP FINDINGS

Site

Database(s)

EDR ID Number
EPA ID Number

SO COAST IMPORT AUTO BODY (Continued)

1000178588

Handler - Owner Operator:

Owner/Operator Indicator:	Owner
Owner/Operator Name:	THEODORO CASTELLANOS
Legal Status:	Private
Date Became Current:	Not reported
Date Ended Current:	Not reported
Owner/Operator Address:	NOT REQUIRED
Owner/Operator City,State,Zip:	NOT REQUIRED, ME 99999
Owner/Operator Telephone:	415-555-1212
Owner/Operator Telephone Ext:	Not reported
Owner/Operator Fax:	Not reported
Owner/Operator Email:	Not reported

Owner/Operator Indicator:	Operator
Owner/Operator Name:	NOT REQUIRED
Legal Status:	Private
Date Became Current:	Not reported
Date Ended Current:	Not reported
Owner/Operator Address:	NOT REQUIRED
Owner/Operator City,State,Zip:	NOT REQUIRED, ME 99999
Owner/Operator Telephone:	415-555-1212
Owner/Operator Telephone Ext:	Not reported
Owner/Operator Fax:	Not reported
Owner/Operator Email:	Not reported

Historic Generators:

Receive Date:	19960901
Handler Name:	SO COAST IMPORT AUTO BODY
Federal Waste Generator Description:	Small Quantity Generator
State District Owner:	Not reported
Large Quantity Handler of Universal Waste:	No
Recognized Trader Importer:	No
Recognized Trader Exporter:	No
Spent Lead Acid Battery Importer:	No
Spent Lead Acid Battery Exporter:	No
Current Record:	No
Non Storage Recycler Activity:	Not reported
Electronic Manifest Broker:	Not reported

Receive Date:	19900615
Handler Name:	SO COAST IMPORT AUTO BODY
Federal Waste Generator Description:	Large Quantity Generator
State District Owner:	Not reported
Large Quantity Handler of Universal Waste:	No
Recognized Trader Importer:	No
Recognized Trader Exporter:	No
Spent Lead Acid Battery Importer:	No
Spent Lead Acid Battery Exporter:	No
Current Record:	No
Non Storage Recycler Activity:	Not reported
Electronic Manifest Broker:	Not reported

Receive Date:	19980413
Handler Name:	SO COAST IMPORT AUTO BODY
Federal Waste Generator Description:	Not a generator, verified
State District Owner:	Not reported

Map ID
Direction
Distance
Elevation

MAP FINDINGS

Site

Database(s)

EDR ID Number
EPA ID Number

SO COAST IMPORT AUTO BODY (Continued)

1000178588

Large Quantity Handler of Universal Waste:	No
Recognized Trader Importer:	No
Recognized Trader Exporter:	No
Spent Lead Acid Battery Importer:	No
Spent Lead Acid Battery Exporter:	No
Current Record:	Yes
Non Storage Recycler Activity:	Not reported
Electronic Manifest Broker:	Not reported

List of NAICS Codes and Descriptions:

NAICS Code:	811121
NAICS Description:	AUTOMOTIVE BODY, PAINT, AND INTERIOR REPAIR AND MAINTENANCE

Has the Facility Received Notices of Violations:

Found Violation:	No
Agency Which Determined Violation:	Not reported
Violation Short Description:	Not reported
Date Violation was Determined:	Not reported
Actual Return to Compliance Date:	Not reported
Return to Compliance Qualifier:	Not reported
Violation Responsible Agency:	Not reported
Scheduled Compliance Date:	Not reported
Enforcement Identifier:	Not reported
Date of Enforcement Action:	Not reported
Enforcement Responsible Agency:	Not reported
Enforcement Docket Number:	Not reported
Enforcement Attorney:	Not reported
Corrective Action Component:	Not reported
Appeal Initiated Date:	Not reported
Appeal Resolution Date:	Not reported
Disposition Status Date:	Not reported
Disposition Status:	Not reported
Disposition Status Description:	Not reported
Consent/Final Order Sequence Number:	Not reported
Consent/Final Order Respondent Name:	Not reported
Consent/Final Order Lead Agency:	Not reported
Enforcement Type:	Not reported
Enforcement Responsible Person:	Not reported
Enforcement Responsible Sub-Organization:	Not reported
SEP Sequence Number:	Not reported
SEP Expenditure Amount:	Not reported
SEP Scheduled Completion Date:	Not reported
SEP Actual Date:	Not reported
SEP Defaulted Date:	Not reported
SEP Type:	Not reported
SEP Type Description:	Not reported
Proposed Amount:	Not reported
Final Monetary Amount:	Not reported
Paid Amount:	Not reported
Final Count:	Not reported
Final Amount:	Not reported

Evaluation Action Summary:

Evaluation Date:	19940223
Evaluation Responsible Agency:	State Contractor/Grantee
Found Violation:	No

Map ID
Direction
Distance
Elevation

MAP FINDINGS

Site

Database(s)

EDR ID Number
EPA ID Number

SO COAST IMPORT AUTO BODY (Continued)

1000178588

Evaluation Type Description:	COMPLIANCE EVALUATION INSPECTION ON-SITE
Evaluation Responsible Person Identifier:	R9
Evaluation Responsible Sub-Organization:	Not reported
Actual Return to Compliance Date:	Not reported
Scheduled Compliance Date:	Not reported
Date of Request:	Not reported
Date Response Received:	Not reported
Request Agency:	Not reported
Former Citation:	Not reported

FINDS:

Registry ID: 110002830143

[Click Here for FRS Facility Detail Report:](#)

Environmental Interest/Information System:

The Resource Conservation and Recovery Act Information System (RCRAInfo) is EPA's comprehensive information system in support of the Resource Conservation and Recovery Act (RCRA) of 1976 and the Hazardous and Solid Waste Amendments (HSWA) of 1984. It tracks many types of information about generators, transporters, treaters, storers, and disposers of hazardous waste.

[Click this hyperlink](#) while viewing on your computer to access additional FINDS: detail in the EDR Site Report.

ECHO:

Envid:	1000178588
Registry ID:	110002830143
DFR URL:	http://echo.epa.gov/detailed-facility-report?fid=110002830143
Name:	SO COAST IMPORT AUTO BODY
Address:	2956 RANDOLPH AVE
City,State,Zip:	COSTA MESA, CA 92626

HIST CORTESE:

edr_fname:	GRAHAM BROTHERS
edr_fadd1:	2956 RANDOLPH
City,State,Zip:	COSTA MESA, CA 92626
Region:	CORTESE
Facility County Code:	30
Reg By:	LTNKA
Reg Id:	083002611T

HWTS:

Name:	SO COAST IMPORT AUTO BODY
Address:	2956 RANDOLPH AVE
Address 2:	Not reported
City,State,Zip:	COSTA MESA, CA 92626
EPA ID:	CAD982492480
Inactive Date:	02/20/1998
Create Date:	06/15/1990
Last Act Date:	Not reported
Mailing Name:	Not reported
Mailing Address:	2956 RANDOLPH AVE
Mailing Address 2:	Not reported
Mailing City,State,Zip:	COSTA MESA, CA 926264312

Map ID
Direction
Distance
Elevation

MAP FINDINGS

Site

Database(s)

EDR ID Number
EPA ID Number

SO COAST IMPORT AUTO BODY (Continued)

1000178588

Owner Name: THEODORO CASTELLANOS
Owner Address: 2956 RANDOLPH AVE
Owner Address 2: Not reported
Owner City,State,Zip: COSTA MESA, CA 926264312
Owner Phone: Not reported
Owner Fax: Not reported
Contact Name: EDWIN CONSTELLANOS
Contact Address: 2956 RANDOLPH AVE___CANX PER LETTER
Contact Address 2: Not reported
City,State,Zip: COSTA MESA, CA 926264312
Contact Phone: Not reported
Contact Fax: Not reported
Facility Status: Inactive
Facility Type: PERMANENT
Category: FEDERAL
Latitude: 33.679077
Longitude: -117.887876

HAZNET:

Name: SO COAST IMPORT AUTO BODY
Address: 2956 RANDOLPH AVE
Address 2: Not reported
City,State,Zip: COSTA MESA, CA 926260000
Contact: EDWIN CONSTELLANOS
Telephone: 7142410600
Mailing Name: Not reported
Mailing Address: 2956 RANDOLPH AVE

Year: 1995
Gepaid: CAD982492480
TSD EPA ID: CAD008252405
CA Waste Code: 214 - Unspecified solvent mixture
Disposal Method: R01 - Recycler
Tons: 0.396

Additional Info:

Year: 1995
Gen EPA ID: CAD982492480

Shipment Date: 19950825
Creation Date: 4/3/1996 0:00:00
Receipt Date: 19950825
Manifest ID: 95470735
Trans EPA ID: CAD008252405
Trans Name: Not reported
Trans 2 EPA ID: Not reported
Trans 2 Name: Not reported
TSDF EPA ID: CAD008252405
Trans Name: Not reported
TSDF Alt EPA ID: Not reported
TSDF Alt Name: Not reported
Waste Code Description: 214 - Unspecified solvent mixture
RCRA Code: D001
Meth Code: R01 - Recycler
Quantity Tons: 0.396

Map ID
Direction
Distance
Elevation

MAP FINDINGS

Site

Database(s)

EDR ID Number
EPA ID Number

SO COAST IMPORT AUTO BODY (Continued)

1000178588

Waste Quantity: 110
Quantity Unit: G
Additional Code 1: Not reported
Additional Code 2: Not reported
Additional Code 3: Not reported
Additional Code 4: Not reported
Additional Code 5: Not reported

M71
SSE
1/4-1/2
0.485 mi.
2560 ft.
GRAHAM BROTHERS
2956 RANDOLPH
COSTA MESA, CA 92626
Site 2 of 2 in cluster M

LUST
CA FID UST
Cortese
CERS
S101589387
N/A

Relative:
Higher
Actual:
41 ft.

LUST REG 8:
Name: GRAHAM BROTHERS
Address: 2956 RANDOLPH
City: COSTA MESA
Region: 8
County: Orange
Regional Board: Santa Ana Region
Facility Status: Case Closed
Case Number: 083002611T
Local Case Num: 94UT065
Case Type: Soil only
Substance: 12034,800661
Qty Leaked: 0
Abate Method: Not reported
Cross Street: Not reported
Enf Type: Not reported
Funding: Not reported
How Discovered: Tank Closure
How Stopped: Close Tank
Leak Cause: Unknown
Leak Source: Unknown
Global ID: T0605901820
How Stopped Date: 9/9/9999
Enter Date: Not reported
Date Confirmation of Leak Began: Not reported
Date Preliminary Assessment Began: Not reported
Discover Date: 12/7/1994
Enforcement Date: Not reported
Close Date: 9/6/1995
Date Prelim Assessment Workplan Submitted: Not reported
Date Pollution Characterization Began: Not reported
Date Remediation Plan Submitted: Not reported
Date Remedial Action Underway: Not reported
Date Post Remedial Action Monitoring: Not reported
Enter Date: Not reported
GW Qualifies: Not reported
Soil Qualifies: Not reported
Operator: Not reported
Facility Contact: Not reported
Interim: Not reported
Oversite Program: LUST
Latitude: 33.6783386
Longitude: -117.8876942
MTBE Date: Not reported

Map ID
Direction
Distance
Elevation

MAP FINDINGS

Site

Database(s)

EDR ID Number
EPA ID Number

GRAHAM BROTHERS (Continued)

S101589387

Max MTBE GW:	Not reported
MTBE Concentration:	0
Max MTBE Soil:	Not reported
MTBE Fuel:	0
MTBE Tested:	Not Required to be Tested.
MTBE Class:	*
Staff:	CAB
Staff Initials:	AR
Lead Agency:	Local Agency
Local Agency:	30000L
Hydr Basin #:	Not reported
Beneficial:	MUN
Priority:	Not reported
Cleanup Fund Id:	Not reported
Work Suspended:	Not reported
Summary:	Not reported

ORANGE CO. LUST:

Name:	GRAHAM BROTHERS
Address:	2956 RANDOLPH AVE
City,State,Zip:	COSTA MESA, CA 92626-4387
Region:	ORANGE
Facility Id:	94UT065
Current Status:	Closed
Type of Closure:	Closure certification issued
Released Substance:	Not reported
Date Closed:	09/06/1995
File Location:	Local Agency

CA FID UST:

Facility ID:	30009841
Regulated By:	UTNKA
Regulated ID:	Not reported
Cortese Code:	Not reported
SIC Code:	Not reported
Facility Phone:	7145461653
Mail To:	Not reported
Mailing Address:	2952 CENTURY PL
Mailing Address 2:	Not reported
Mailing City,St,Zip:	COSTA MESA 92626
Contact:	Not reported
Contact Phone:	Not reported
DUNs Number:	Not reported
NPDES Number:	Not reported
EPA ID:	Not reported
Comments:	Not reported
Status:	Active

CORTESE:

Name:	GRAHAM BROTHERS
Address:	2956 RANDOLPH
City,State,Zip:	COSTA MESA, CA 92626
Region:	CORTESE
Envirostor Id:	Not reported
Global ID:	T0605901820
Site/Facility Type:	LUST CLEANUP SITE

Map ID
Direction
Distance
Elevation

MAP FINDINGS

Site

Database(s)

EDR ID Number
EPA ID Number

GRAHAM BROTHERS (Continued)

S101589387

Cleanup Status: COMPLETED - CASE CLOSED
Status Date: Not reported
Site Code: Not reported
Latitude: Not reported
Longitude: Not reported
Owner: Not reported
Enf Type: Not reported
Swat R: Not reported
Flag: active
Order No: Not reported
Waste Discharge System No: Not reported
Effective Date: Not reported
Region 2: Not reported
WID Id: Not reported
Solid Waste Id No: Not reported
Waste Management Uit Name: Not reported
File Name: Active Open

CERS:

Name: GRAHAM BROTHERS
Address: 2956 RANDOLPH
City,State,Zip: COSTA MESA, CA 92626
Site ID: 658262
CERS ID: T0605901820
CERS Description: Leaking Underground Storage Tank Cleanup Site

Affiliation:

Affiliation Type Desc: Regional Board Caseworker
Entity Name: MAILE SEEGER GEE - SANTA ANA RWQCB (REGION 8)
Entity Title: Not reported
Affiliation Address: 3737 MAIN STREET, SUITE 500
Affiliation City: RIVERSIDE
Affiliation State: CA
Affiliation Country: Not reported
Affiliation Zip: Not reported
Affiliation Phone: 9517824379,

72
SSE
1/2-1
0.602 mi.
3178 ft.

EXOTIC MATERIAL INC
2930 BRISTOL ST
COSTA MESA, CA 92626

ENVIROSTOR S100200509
N/A

Relative:
Higher
Actual:
42 ft.

ENVIROSTOR:

Name: EXOTIC MATERIAL INC
Address: 2930 BRISTOL ST
City,State,Zip: COSTA MESA, CA 92626
Facility ID: 30280530
Status: Refer: Other Agency
Status Date: 08/23/1984
Site Code: Not reported
Site Type: Historical
Site Type Detailed: * Historical
Acres: Not reported
NPL: NO
Regulatory Agencies: NONE SPECIFIED
Lead Agency: NONE SPECIFIED

Map ID
Direction
Distance
Elevation

MAP FINDINGS

Site

Database(s)

EDR ID Number
EPA ID Number

EXOTIC MATERIAL INC (Continued)

S100200509

Program Manager: Not reported
Supervisor: * Mmonroy
Division Branch: Cleanup Cypress
Assembly: 73
Senate: 37
Special Program: * RCRA 3012 - Past Haz Waste Disp Inven Site
Restricted Use: NO
Site Mgmt Req: NONE SPECIFIED
Funding: Not reported
Latitude: 33.67743
Longitude: -117.8858
APN: NONE SPECIFIED
Past Use: NONE SPECIFIED
Potential COC: * UNSPECIFIED ACID SOLUTION * UNSPECIFIED OIL CONTAINING WASTE *
UNSPECIFIED SOLVENT MIXTURES
Confirmed COC: NONE SPECIFIED
Potential Description: NONE SPECIFIED
Alias Name: DOW CHEMICAL COMPANY (SEAL BEACH)
Alias Type: Alternate Name
Alias Name: PERKIN-ELMER CORP
Alias Type: Alternate Name
Alias Name: CAD008339988
Alias Type: EPA Identification Number
Alias Name: 110002632802
Alias Type: EPA (FRS #)
Alias Name: 30280530
Alias Type: Envirostor ID Number

Completed Info:

Completed Area Name: PROJECT WIDE
Completed Sub Area Name: Not reported
Completed Document Type: Site Screening
Completed Date: 10/25/1994
Comments: DATABASE VALIDATION PROGRAM CONFIRMS NFA FOR DTSC.

Completed Area Name: PROJECT WIDE
Completed Sub Area Name: Not reported
Completed Document Type: Preliminary Assessment Report
Completed Date: 08/23/1984
Comments: FACILITY DRIVE-BY OLD LOCATION: BLDG VACANT. WAREHOUSE W/ OFFICE IN FRONT. NO VISIBLE PROB. CURR LOC: DRUMS STACKD AROUND SMALL METAL STORAGE. NO VISIBLE PROB. CLEAN SUBMIT TO EPA PRELIM ASSESS DONE RCRA 3012

Completed Area Name: PROJECT WIDE
Completed Sub Area Name: Not reported
Completed Document Type: * Discovery
Completed Date: 10/12/1983
Comments: FACILITY IDENTIFIED ID FROM ERRIS

Future Area Name: Not reported
Future Sub Area Name: Not reported
Future Document Type: Not reported
Future Due Date: Not reported
Schedule Area Name: Not reported
Schedule Sub Area Name: Not reported
Schedule Document Type: Not reported
Schedule Due Date: Not reported

Map ID
Direction
Distance
Elevation

MAP FINDINGS

Site

Database(s)

EDR ID Number
EPA ID Number

EXOTIC MATERIAL INC (Continued)

S100200509

Schedule Revised Date: Not reported

73
ESE
1/2-1
0.801 mi.
4228 ft.

FRYE & SMITH, INC.
150 E. BAKER STREET
COSTA MESA, CA 92626

ENVIROSTOR **S104582445**
N/A

Relative:
Higher
Actual:
44 ft.

ENVIROSTOR:
Name: FRYE & SMITH, INC.
Address: 150 E. BAKER STREET
City,State,Zip: COSTA MESA, CA 92626
Facility ID: 71002615
Status: No Further Action
Status Date: 05/20/2015
Site Code: Not reported
Site Type: Tiered Permit
Site Type Detailed: Tiered Permit
Acres: 4
NPL: NO
Regulatory Agencies: NONE SPECIFIED
Lead Agency: NONE SPECIFIED
Program Manager: Not reported
Supervisor: Robert Senga
Division Branch: Cleanup Cypress
Assembly: 73
Senate: 37
Special Program: Not reported
Restricted Use: NO
Site Mgmt Req: NONE SPECIFIED
Funding: Not reported
Latitude: 33.67967
Longitude: -117.8772
APN: NONE SPECIFIED
Past Use: NONE SPECIFIED
Potential COC: NONE SPECIFIED
Confirmed COC: NONE SPECIFIED
Potential Description: NONE SPECIFIED
Alias Name: CAD084456581
Alias Type: EPA Identification Number
Alias Name: 71002615
Alias Type: Envirostor ID Number

Completed Info:

Completed Area Name: Not reported
Completed Sub Area Name: Not reported
Completed Document Type: Not reported
Completed Date: Not reported
Comments: Not reported

Future Area Name: Not reported
Future Sub Area Name: Not reported
Future Document Type: Not reported
Future Due Date: Not reported
Schedule Area Name: Not reported
Schedule Sub Area Name: Not reported
Schedule Document Type: Not reported
Schedule Due Date: Not reported

Map ID
Direction
Distance
Elevation

MAP FINDINGS

Site

Database(s)

EDR ID Number
EPA ID Number

FRYE & SMITH, INC. (Continued)

S104582445

Schedule Revised Date: Not reported

74
South
1/2-1
0.946 mi.
4993 ft.

COSTA MESA AIR NATIONAL GUARD
S OF PRESIDIO DR & WEST OF NEWPORT BLVD
COSTA MESA, CA 92626

RESPONSE
ENVIROSTOR
HIST Cal-Sites

S101481491
N/A

Relative:
Higher
Actual:
41 ft.

RESPONSE:
Name: COSTA MESA AIR NATIONAL GUARD
Address: S OF PRESIDIO DR & WEST OF NEWPORT BLVD
City,State,Zip: COSTA MESA, CA 92626
Facility ID: 30970004
Site Type: State Response
Site Type Detail: Open Base
Acres: 8.5
National Priorities List: NO
Cleanup Oversight Agencies: DTSC
Lead Agency Description: * DTSC
Project Manager: Irena Edwards
Supervisor: Eileen Mananian
Division Branch: Cleanup Cypress
Site Code: 400498
Site Mgmt. Req.: NONE SPECIFIED
Assembly: 73
Senate: 37
Special Program Status: DSMOA
Status: Active
Status Date: 06/28/2011
Restricted Use: NO
Funding: DERA
Latitude: 33.67166
Longitude: -117.8888
APN: NONE SPECIFIED
Past Use: BATTERY STORAGE, FUEL - VEHICLE STORAGE/ REFUELING, MAINTENANCE /
CLEANING, VEHICLE MAINTENANCE
Potential COC : Arsenic Tetrachloroethylene (PCE Trichloroethylene (TCE Chloroform
Cobalt Polynuclear aromatic hydrocarbons (PAHs Selenium
Confirmed COC: NONE SPECIFIED
Potential Description: OTH, SOIL, SV
Alias Name: SANTA ANA ARMY BASE (1940S & 50S)
Alias Type: Alternate Name
Alias Name: T0605959838
Alias Type: GeoTracker Global ID
Alias Name: 400498
Alias Type: Project Code (Site Code)
Alias Name: 30970004
Alias Type: Envirostor ID Number
Completed Info:
Completed Area Name: PROJECT WIDE
Completed Sub Area Name: Not reported
Completed Document Type: * Discovery
Completed Date: 07/24/1991
Comments: Not reported
Completed Area Name: PROJECT WIDE
Completed Sub Area Name: Not reported

Map ID
Direction
Distance
Elevation

MAP FINDINGS

Site

Database(s)

EDR ID Number
EPA ID Number

COSTA MESA AIR NATIONAL GUARD (Continued)

S101481491

Completed Document Type: Environmental Baseline Survey
Completed Date: 12/16/2002
Comments: BWEBS - SITE 1: In June 2002, the Phase II EBS was submitted presenting the results of the soil and groundwater field investigations. A total of nine areas of concern (AOCs) were identified where potential risks to human health and the environment may exist. These include a battery room floor drain, motor vehicle lift area, fuel storage area, grease rack, oil and water separator, diesel refueller spill, groundwater sampling, lead-based paint sampling, and hydraulic fluid spill area. Contaminants detected include petroleum hydrocarbons, volatile organic compounds, and lead-based paint. Also, the extent of contamination was not determined. DTSC submitted comments on August 26, 2002 not concurring with the No Further Action recommendations by the Air Force, and requested additional sampling to be conducted to determine the extent of contamination. The Air Force responded with a final letter on October 8, 2002 finalizing the EBS report and deferring any future actions until a relocation date for the CMANG is known.

Completed Area Name: PROJECT WIDE
Completed Sub Area Name: Not reported
Completed Document Type: Site Screening
Completed Date: 08/08/1991
Comments: Letter sent to Air National Guard (ANG) stating no concurrence with nfa recommendation & explaining pea process and funding option for DTSC oversight.

Completed Area Name: PROJECT WIDE
Completed Sub Area Name: Not reported
Completed Document Type: Preliminary Assessment/Site Inspection Report (PA/SI)
Completed Date: 05/29/2013
Comments: Draft Final Addendum to the Work Plan for the SSI completed.

Completed Area Name: PROJECT WIDE
Completed Sub Area Name: Not reported
Completed Document Type: Supplemental Site Investigation Tech Memo
Completed Date: 01/08/2014
Comments: Not reported

Completed Area Name: PROJECT WIDE
Completed Sub Area Name: Not reported
Completed Document Type: Supplemental Site Investigation Tech Memo
Completed Date: 04/08/2014
Comments: DTSC submitted comments on the Draft Final SSI report in March 2014. A project meeting was held on March 25, 2014 between DTSC and the AF/ANG to discuss the proposed schedule for the site remediation. The AF/ANG agreed to address the remaining data gaps in the Remedial Investigation Phase.

Completed Area Name: PROJECT WIDE
Completed Sub Area Name: Not reported
Completed Document Type: Remedial Investigation Workplan
Completed Date: 08/07/2015
Comments: Part one of the RI/FS Work Plan is completed. Field activities are scheduled to start in November 2015.

Completed Area Name: PROJECT WIDE

Map ID
Direction
Distance
Elevation

MAP FINDINGS

Site

Database(s)

EDR ID Number
EPA ID Number

COSTA MESA AIR NATIONAL GUARD (Continued)

S101481491

Completed Sub Area Name: Not reported
Completed Document Type: Remedial Investigation Workplan
Completed Date: 10/31/2015
Comments: Final Vapor Intrusion Work Plan Completed.

Completed Area Name: PROJECT WIDE
Completed Sub Area Name: Not reported
Completed Document Type: Technical Report
Completed Date: 06/03/2019
Comments: Not reported

Completed Area Name: PROJECT WIDE
Completed Sub Area Name: Not reported
Completed Document Type: Technical Workplan
Completed Date: 08/03/2018
Comments: Activity completed.

Completed Area Name: PROJECT WIDE
Completed Sub Area Name: Not reported
Completed Document Type: Preliminary Assessment/Site Inspection Report (PA/SI)
Completed Date: 08/25/2012
Comments: Final work plan was submitted in August 2012 and field activities are scheduled for September 2012.

Completed Area Name: PROJECT WIDE
Completed Sub Area Name: Not reported
Completed Document Type: Feasibility Study Report
Completed Date: 01/21/2020
Comments: Not reported

Completed Area Name: PROJECT WIDE
Completed Sub Area Name: Not reported
Completed Document Type: Technical Report
Completed Date: 07/12/2017
Comments: Action Completed.

Completed Area Name: PROJECT WIDE
Completed Sub Area Name: Not reported
Completed Document Type: Remedial Investigation Report
Completed Date: 08/03/2018
Comments: Activity completed.

Completed Area Name: PROJECT WIDE
Completed Sub Area Name: Not reported
Completed Document Type: Inventory Project Report (INPR)
Completed Date: 03/04/1993
Comments: Not reported

Completed Area Name: PROJECT WIDE
Completed Sub Area Name: Not reported
Completed Document Type: Technical Report
Completed Date: 11/22/2016
Comments: Action completed.

Future Area Name: PROJECT WIDE
Future Sub Area Name: Not reported
Future Document Type: Record of Decision

Map ID
Direction
Distance
Elevation

MAP FINDINGS

Site

Database(s)

EDR ID Number
EPA ID Number

COSTA MESA AIR NATIONAL GUARD (Continued)

S101481491

Future Due Date: 2025
Future Area Name: PROJECT WIDE
Future Sub Area Name: Not reported
Future Document Type: Remedial Action Completion Report
Future Due Date: 2026
Future Area Name: PROJECT WIDE
Future Sub Area Name: Not reported
Future Document Type: Certification
Future Due Date: 2025
Schedule Area Name: Not reported
Schedule Sub Area Name: Not reported
Schedule Document Type: Not reported
Schedule Due Date: Not reported
Schedule Revised Date: Not reported

ENVIROSTOR:

Name: COSTA MESA AIR NATIONAL GUARD
Address: S OF PRESIDIO DR & WEST OF NEWPORT BLVD
City,State,Zip: COSTA MESA, CA 92626
Facility ID: 30970004
Status: Active
Status Date: 06/28/2011
Site Code: 400498
Site Type: State Response
Site Type Detailed: Open Base
Acres: 8.5
NPL: NO
Regulatory Agencies: DTSC
Lead Agency: DTSC
Program Manager: Irena Edwards
Supervisor: Eileen Mananian
Division Branch: Cleanup Cypress
Assembly: 73
Senate: 37
Special Program: DSMOA
Restricted Use: NO
Site Mgmt Req: NONE SPECIFIED
Funding: DERA
Latitude: 33.67166
Longitude: -117.8888
APN: NONE SPECIFIED
Past Use: BATTERY STORAGE, FUEL - VEHICLE STORAGE/ REFUELING, MAINTENANCE /
CLEANING, VEHICLE MAINTENANCE
Potential COC: Arsenic Tetrachloroethylene (PCE Trichloroethylene (TCE Chloroform
Cobalt Polynuclear aromatic hydrocarbons (PAHs Selenium
Confirmed COC: NONE SPECIFIED
Potential Description: OTH, SOIL, SV
Alias Name: SANTA ANA ARMY BASE (1940S & 50S)
Alias Type: Alternate Name
Alias Name: T0605959838
Alias Type: GeoTracker Global ID
Alias Name: 400498
Alias Type: Project Code (Site Code)
Alias Name: 30970004
Alias Type: Envirostor ID Number

Completed Info:

Map ID
Direction
Distance
Elevation

MAP FINDINGS

Site

Database(s)

EDR ID Number
EPA ID Number

COSTA MESA AIR NATIONAL GUARD (Continued)

S101481491

Completed Area Name: PROJECT WIDE
Completed Sub Area Name: Not reported
Completed Document Type: * Discovery
Completed Date: 07/24/1991
Comments: Not reported

Completed Area Name: PROJECT WIDE
Completed Sub Area Name: Not reported
Completed Document Type: Environmental Baseline Survey
Completed Date: 12/16/2002
Comments: BWEBS - SITE 1: In June 2002, the Phase II EBS was submitted presenting the results of the soil and groundwater field investigations. A total of nine areas of concern (AOCs) were identified where potential risks to human health and the environment may exist. These include a battery room floor drain, motor vehicle lift area, fuel storage area, grease rack, oil and water separator, diesel refueller spill, groundwater sampling, lead-based paint sampling, and hydraulic fluid spill area. Contaminants detected include petroleum hydrocarbons, volatile organic compounds, and lead-based paint. Also, the extent of contamination was not determined. DTSC submitted comments on August 26, 2002 not concurring with the No Further Action recommendations by the Air Force, and requested additional sampling to be conducted to determine the extent of contamination. The Air Force responded with a final letter on October 8, 2002 finalizing the EBS report and deferring any future actions until a relocation date for the CMANG is known.

Completed Area Name: PROJECT WIDE
Completed Sub Area Name: Not reported
Completed Document Type: Site Screening
Completed Date: 08/08/1991
Comments: Letter sent to Air National Guard (ANG) stating no concurrence with nfa recommendation & explaining pea process and funding option for DTSC oversight.

Completed Area Name: PROJECT WIDE
Completed Sub Area Name: Not reported
Completed Document Type: Preliminary Assessment/Site Inspection Report (PA/SI)
Completed Date: 05/29/2013
Comments: Draft Final Addendum to the Work Plan for the SSI completed.

Completed Area Name: PROJECT WIDE
Completed Sub Area Name: Not reported
Completed Document Type: Supplemental Site Investigation Tech Memo
Completed Date: 01/08/2014
Comments: Not reported

Completed Area Name: PROJECT WIDE
Completed Sub Area Name: Not reported
Completed Document Type: Supplemental Site Investigation Tech Memo
Completed Date: 04/08/2014
Comments: DTSC submitted comments on the Draft Final SSI report in March 2014. A project meeting was held on March 25, 2014 between DTSC and the AF/ANG to discuss the proposed schedule for the site remediation. The AF/ANG agreed to address the remaining data gaps in the Remedial Investigation Phase.

Map ID
Direction
Distance
Elevation

MAP FINDINGS

Site

Database(s)

EDR ID Number
EPA ID Number

COSTA MESA AIR NATIONAL GUARD (Continued)

S101481491

Completed Area Name: PROJECT WIDE
Completed Sub Area Name: Not reported
Completed Document Type: Remedial Investigation Workplan
Completed Date: 08/07/2015
Comments: Part one of the RI/FS Work Plan is completed. Field activities are scheduled to start in November 2015.

Completed Area Name: PROJECT WIDE
Completed Sub Area Name: Not reported
Completed Document Type: Remedial Investigation Workplan
Completed Date: 10/31/2015
Comments: Final Vapor Intrusion Work Plan Completed.

Completed Area Name: PROJECT WIDE
Completed Sub Area Name: Not reported
Completed Document Type: Technical Report
Completed Date: 06/03/2019
Comments: Not reported

Completed Area Name: PROJECT WIDE
Completed Sub Area Name: Not reported
Completed Document Type: Technical Workplan
Completed Date: 08/03/2018
Comments: Activity completed.

Completed Area Name: PROJECT WIDE
Completed Sub Area Name: Not reported
Completed Document Type: Preliminary Assessment/Site Inspection Report (PA/SI)
Completed Date: 08/25/2012
Comments: Final work plan was submitted in August 2012 and field activities are scheduled for September 2012.

Completed Area Name: PROJECT WIDE
Completed Sub Area Name: Not reported
Completed Document Type: Feasibility Study Report
Completed Date: 01/21/2020
Comments: Not reported

Completed Area Name: PROJECT WIDE
Completed Sub Area Name: Not reported
Completed Document Type: Technical Report
Completed Date: 07/12/2017
Comments: Action Completed.

Completed Area Name: PROJECT WIDE
Completed Sub Area Name: Not reported
Completed Document Type: Remedial Investigation Report
Completed Date: 08/03/2018
Comments: Activity completed.

Completed Area Name: PROJECT WIDE
Completed Sub Area Name: Not reported
Completed Document Type: Inventory Project Report (INPR)
Completed Date: 03/04/1993
Comments: Not reported

Completed Area Name: PROJECT WIDE

Map ID
Direction
Distance
Elevation

MAP FINDINGS

Site

Database(s)

EDR ID Number
EPA ID Number

COSTA MESA AIR NATIONAL GUARD (Continued)

S101481491

Completed Sub Area Name: Not reported
Completed Document Type: Technical Report
Completed Date: 11/22/2016
Comments: Action completed.

Future Area Name: PROJECT WIDE
Future Sub Area Name: Not reported
Future Document Type: Record of Decision
Future Due Date: 2025
Future Area Name: PROJECT WIDE
Future Sub Area Name: Not reported
Future Document Type: Remedial Action Completion Report
Future Due Date: 2026
Future Area Name: PROJECT WIDE
Future Sub Area Name: Not reported
Future Document Type: Certification
Future Due Date: 2025
Schedule Area Name: Not reported
Schedule Sub Area Name: Not reported
Schedule Document Type: Not reported
Schedule Due Date: Not reported
Schedule Revised Date: Not reported

Calsite:

Name: COSTA MESA AIR NATIONAL GUARD
Address: S OF PRESIDIO DR & WEST OF NEWPORT BLVD
City: COSTA MESA
Region: GLENDALE
Facility ID: 30970004
Facility Type: OPEN
Type: OPEN MILITARY BASE
Branch: SO
Branch Name: OMF-SOUTHERN CALIF
File Name: Not reported
State Senate District: 01011995
Status: ANNUAL WORKPLAN (AWP) - ACTIVE SITE
Status Name: ANNUAL WORKPLAN - ACTIVE SITE
Lead Agency: DEPT OF TOXIC SUBSTANCES CONTROL
NPL: Not Listed
SIC Code: 97
SIC Name: NATIONAL SECURITY/INTERNATIONAL AFFAIRS
Access: Not reported
Cortese: Not reported
Hazardous Ranking Score: Not reported
Date Site Hazard Ranked: Not reported
Groundwater Contamination: Not reported
Staff Member Responsible for Site: Not reported
Supervisor Responsible for Site: Not reported
Region Water Control Board: Not reported
Region Water Control Board Name: Not reported
Lat/Long Direction: Not reported
Lat/Long (dms): 0 0 0 / 0 0 0
Lat/long Method: Not reported
Lat/Long Description: Not reported
State Assembly District Code: 68
State Senate District Code: 35
Facility ID: 30970004

Map ID
Direction
Distance
Elevation

MAP FINDINGS

Site

Database(s)

EDR ID Number
EPA ID Number

COSTA MESA AIR NATIONAL GUARD (Continued)

S101481491

Activity: BWEBS
Activity Name: BASEWIDE ENVIRONMENTAL BASELINE SURVEY
AWP Code: SITE1
Proposed Budget: 0
AWP Completion Date: 12162002
Revised Due Date: Not reported
Comments Date: 12162002
Est Person-Yrs to complete: 0
Estimated Size: Not reported
Request to Delete Activity: Not reported
Activity Status: AWP
Definition of Status: ANNUAL WORKPLAN - ACTIVE SITE
Liquids Removed (Gals): 0
Liquids Treated (Gals): 0
Action Included Capping: Not reported
Well Decommissioned: Not reported
Action Included Fencing: Not reported
Removal Action Certification: Not reported
Activity Comments: Not reported
For Commercial Reuse: 0
For Industrial Reuse: 0
For Residential Reuse: 0
Unknown Type: 0
Facility ID: 30970004
Activity: SS
Activity Name: SITE SCREENING
AWP Code: Not reported
Proposed Budget: 0
AWP Completion Date: 08081991
Revised Due Date: Not reported
Comments Date: 08081991
Est Person-Yrs to complete: 0
Estimated Size: Not reported
Request to Delete Activity: Not reported
Activity Status: AWP
Definition of Status: ANNUAL WORKPLAN - ACTIVE SITE
Liquids Removed (Gals): 0
Liquids Treated (Gals): 0
Action Included Capping: Not reported
Well Decommissioned: Not reported
Action Included Fencing: Not reported
Removal Action Certification: Not reported
Activity Comments: Not reported
For Commercial Reuse: 0
For Industrial Reuse: 0
For Residential Reuse: 0
Unknown Type: 0
Alternate Address: S OF PRESIDIO DR & WEST OF NEWPORT BLVD
Alternate City,St,Zip: COSTA MESA, CA 92626
Background Info: The Costa Mesa ANG station is an 8.5 acre facility that has been active since 1964. The facility is located on former Santa Ana Army Air Base property. Activities include routine maintenance of vehicles, generators, and various ground equipment. Hazardous wastes resulting from these activities include varying amounts of waste fuels, oils, paints, thinners, and solvents. A preliminary assessment was submitted in December 1990 where a recommendation for NFA was concluded.

Map ID
Direction
Distance
Elevation

MAP FINDINGS

Site

Database(s)

EDR ID Number
EPA ID Number

COSTA MESA AIR NATIONAL GUARD (Continued)

S101481491

Comments Date: 08081991
Comments: Letter sent to Air National Guard (ANG) stating no concurr-
ance
Comments Date: 08081991
Comments: with nfa recommendation & explaining pea process and funding opti
Comments Date: 08081991
Comments: on for DTSC oversight.
Comments Date: 12162002
Comments: BWEBS - SITE 1: In June 2002, the Phase II EBS was submitted pres
Comments Date: 12162002
Comments: enting the results of the soil and groundwater field investigatio
Comments Date: 12162002
Comments: ns. A total of nine areas of concern (AOCs) were identified wher
Comments Date: 12162002
Comments: e potential risks to human health and the environment may exist.
Comments Date: 12162002
Comments: These include a battery room floor drain, motor vehicle lift are
Comments Date: 12162002
Comments: a, fuel storage area, grease rack, oil and water sparator, diesel
Comments Date: 12162002
Comments: refueller spill, groundwater sampling, lead-based paint sampling
Comments Date: 12162002
Comments: , and hydraulic fluid spill area. Contaminants detected include p
Comments Date: 12162002
Comments: etroleum hydrocarbons, volatile organic compounds, and lead-based
Comments Date: 12162002
Comments: paint. Also, the extent of contamination was not determined. D
Comments Date: 12162002
Comments: TSC submitted comments on August 26, 2002 not concurring with the
Comments Date: 12162002
Comments: No Further Action recommendations by the Air Force, and requeste
Comments Date: 12162002
Comments: d additional sampling to be conducted to determine the extent of
Comments Date: 12162002
Comments: contamination. The Air Force responded with a final letter on Oc
Comments Date: 12162002
Comments: tober 8, 2002 finalizing the EBS report and deferring any future
Comments Date: 12162002
Comments: actions until a relocation date for the CMANG is known.
ID Name: Not reported
ID Value: Not reported
Alternate Name: SANTA ANA ARMY BASE (1940S & 50S)
Alternate Name: COSTA MESA AIR NATIONAL GUARD
Alternate Name: Not reported
Special Programs Code: DSMOA
Special Programs Name: DEFENSE MEMORANDUM OF AGREEMENT

75
ESE
1/2-1
0.984 mi.
5197 ft.

CERADYNE INC
3169 REDHILL AVE
COSTA MESA, CA 92626

ENVIROSTOR
NPDES
WDS
CERS

1005775296
N/A

Relative:
Higher

Actual:
47 ft.

ENVIROSTOR:
Name: CERADYNE, INC.
Address: 3169 REDHILL AVENUE
City,State,Zip: COSTA MESA, CA 92626
Facility ID: 71002835
Status: Inactive - Needs Evaluation

Map ID
Direction
Distance
Elevation

MAP FINDINGS

Site

Database(s)

EDR ID Number
EPA ID Number

CERADYNE INC (Continued)

1005775296

Status Date: Not reported
Site Code: Not reported
Site Type: Tiered Permit
Site Type Detailed: Tiered Permit
Acres: Not reported
NPL: NO
Regulatory Agencies: NONE SPECIFIED
Lead Agency: NONE SPECIFIED
Program Manager: Not reported
Supervisor: Not reported
Division Branch: Cleanup Cypress
Assembly: 73
Senate: 37
Special Program: Not reported
Restricted Use: NO
Site Mgmt Req: NONE SPECIFIED
Funding: Not reported
Latitude: 33.64113
Longitude: -117.9186
APN: NONE SPECIFIED
Past Use: NONE SPECIFIED
Potential COC: NONE SPECIFIED
Confirmed COC: NONE SPECIFIED
Potential Description: NONE SPECIFIED
Alias Name: CAD981424229
Alias Type: EPA Identification Number
Alias Name: 71002835
Alias Type: Envirostor ID Number

Completed Info:

Completed Area Name: Not reported
Completed Sub Area Name: Not reported
Completed Document Type: Not reported
Completed Date: Not reported
Comments: Not reported

Future Area Name: Not reported
Future Sub Area Name: Not reported
Future Document Type: Not reported
Future Due Date: Not reported
Schedule Area Name: Not reported
Schedule Sub Area Name: Not reported
Schedule Document Type: Not reported
Schedule Due Date: Not reported
Schedule Revised Date: Not reported

NPDES:

Name: CERADYNE INC
Address: 3169 REDHILL AVE
City,State,Zip: COSTA MESA, CA 92626
Facility Status: Not reported
NPDES Number: Not reported
Region: Not reported
Agency Number: Not reported
Regulatory Measure ID: Not reported
Place ID: Not reported
Order Number: Not reported

Map ID
Direction
Distance
Elevation

MAP FINDINGS

Site

Database(s)

EDR ID Number
EPA ID Number

CERADYNE INC (Continued)

1005775296

WDID: Not reported
Regulatory Measure Type: Construction
Program Type: Not reported
Adoption Date Of Regulatory Measure: Not reported
Effective Date Of Regulatory Measure: Not reported
Termination Date Of Regulatory Measure: Not reported
Expiration Date Of Regulatory Measure: Not reported
Discharge Address: Not reported
Discharge Name: Not reported
Discharge City: Not reported
Discharge State: Not reported
Discharge Zip: Not reported
Status: Returned
Status Date: 04/20/2009
Operator Name: Ceradyne Inc
Operator Address: Not reported
Operator City: Not reported
Operator State: Not reported
Operator Zip: Not reported

WDS:

Name: CERADYNE INC
Address: 3169 REDHILL AVE
City: COSTA MESA
Facility ID: Santa Ana River 30I012045
Facility Type: Industrial - Facility that treats and/or disposes of liquid or semisolid wastes from any servicing, producing, manufacturing or processing operation of whatever nature, including mining, gravel washing, geothermal operations, air conditioning, ship building and repairing, oil production, storage and disposal operations, water pumping.
Facility Status: Active - Any facility with a continuous or seasonal discharge that is under Waste Discharge Requirements.
NPDES Number: CAS000001 The 1st 2 characters designate the state. The remaining 7 are assigned by the Regional Board
Subregion: 8
Facility Telephone: 7145490421
Facility Contact: FERNANDO HERNANDEZ
Agency Name: CERADYNE INC
Agency Address: 3169 REDHILL AVE
Agency City,St,Zip: COSTA MESA 92626
Agency Contact: FERNANDO HERNANDEZ
Agency Telephone: 7145490421
Agency Type: Private
SIC Code: 0
SIC Code 2: Not reported
Primary Waste Type: Not reported
Primary Waste: Not reported
Waste Type2: Not reported
Waste2: Not reported
Primary Waste Type: Not reported
Secondary Waste: Not reported
Secondary Waste Type: Not reported
Design Flow: 0
Baseline Flow: 0
Reclamation: Not reported
POTW: Not reported

Map ID
Direction
Distance
Elevation

MAP FINDINGS

Site

Database(s)

EDR ID Number
EPA ID Number

CERADYNE INC (Continued)

1005775296

Treat To Water: Minor Threat to Water Quality. A violation of a regional board order should cause a relatively minor impairment of beneficial uses compared to a major or minor threat. Not: All nurds without a TTWQ will be considered a minor threat to water quality unless coded at a higher Level. A Zero (0) may be used to code those NURDS that are found to represent no threat to water quality.

Complexity: Category C - Facilities having no waste treatment systems, such as cooling water dischargers or those who must comply through best management practices, facilities with passive waste treatment and disposal systems, such as septic systems with subsurface disposal, or dischargers having waste storage systems with land disposal such as dairy waste ponds.

CERS:

Name: CERADYNE INC
Address: 3169 REDHILL AVENUE
City,State,Zip: COSTA MESA, CA 92626-3417
Site ID: 458737
CERS ID: 110002701176
CERS Description: US EPA Air Emission Inventory System (EIS)

Affiliation:

Affiliation Type Desc: Environmental Contact
Entity Name: FERNANDO G HERNANDEZ
Entity Title: EHS
Affiliation Address: 3169 REDHILL AVE
Affiliation City: COSTAMESA
Affiliation State: CA
Affiliation Country: Not reported
Affiliation Zip: Not reported
Affiliation Phone: ,

Affiliation Type Desc: Public Contact
Entity Name: MATTHEW JAMES MCGOWN
Entity Title: Not reported
Affiliation Address: Not reported
Affiliation City: Not reported
Affiliation State: Not reported
Affiliation Country: Not reported
Affiliation Zip: Not reported
Affiliation Phone: ,

Count: 5 records.

ORPHAN SUMMARY

City	EDR ID	Site Name	Site Address	Zip	Database(s)
COSTA MESA	S108985881	SAKIOKA FARMS	3183-A SW SUNFLOWER		CPS-SLIC
SANTA ANA	S108985898	BRISTOL PLAZA CALIF CLEANERS	BRISTOL STREET		CPS-SLIC
SANTA ANA	S103249116	ASTRO OIL SERVICE STATION	1441 BRISTOL ST	92707	LUST, HIST CORTESE
SANTA ANA	S120834906	DOLLAR RENTAL CAR	2152 SE BRISTOL ST	92707	LUST
SANTA ANA	S108985904	SUNFLOWER PLAZA METRO CLEANERS	SUNFLOWER		CPS-SLIC

GOVERNMENT RECORDS SEARCHED / DATA CURRENCY TRACKING

To maintain currency of the following federal and state databases, EDR contacts the appropriate governmental agency on a monthly or quarterly basis, as required.

Number of Days to Update: Provides confirmation that EDR is reporting records that have been updated within 90 days from the date the government agency made the information available to the public.

STANDARD ENVIRONMENTAL RECORDS

Lists of Federal NPL (Superfund) sites

NPL: National Priority List

National Priorities List (Superfund). The NPL is a subset of CERCLIS and identifies over 1,200 sites for priority cleanup under the Superfund Program. NPL sites may encompass relatively large areas. As such, EDR provides polygon coverage for over 1,000 NPL site boundaries produced by EPA's Environmental Photographic Interpretation Center (EPIC) and regional EPA offices.

Date of Government Version: 09/19/2023	Source: EPA
Date Data Arrived at EDR: 10/03/2023	Telephone: N/A
Date Made Active in Reports: 10/19/2023	Last EDR Contact: 12/04/2023
Number of Days to Update: 16	Next Scheduled EDR Contact: 01/08/2024
	Data Release Frequency: Quarterly

NPL Site Boundaries

Sources:

EPA's Environmental Photographic Interpretation Center (EPIC)
Telephone: 202-564-7333

EPA Region 1
Telephone 617-918-1143

EPA Region 6
Telephone: 214-655-6659

EPA Region 3
Telephone 215-814-5418

EPA Region 7
Telephone: 913-551-7247

EPA Region 4
Telephone 404-562-8033

EPA Region 8
Telephone: 303-312-6774

EPA Region 5
Telephone 312-886-6686

EPA Region 9
Telephone: 415-947-4246

EPA Region 10
Telephone 206-553-8665

Proposed NPL: Proposed National Priority List Sites

A site that has been proposed for listing on the National Priorities List through the issuance of a proposed rule in the Federal Register. EPA then accepts public comments on the site, responds to the comments, and places on the NPL those sites that continue to meet the requirements for listing.

Date of Government Version: 09/19/2023	Source: EPA
Date Data Arrived at EDR: 10/03/2023	Telephone: N/A
Date Made Active in Reports: 10/19/2023	Last EDR Contact: 12/04/2023
Number of Days to Update: 16	Next Scheduled EDR Contact: 01/08/2024
	Data Release Frequency: Quarterly

NPL LIENS: Federal Superfund Liens

Federal Superfund Liens. Under the authority granted the USEPA by CERCLA of 1980, the USEPA has the authority to file liens against real property in order to recover remedial action expenditures or when the property owner received notification of potential liability. USEPA compiles a listing of filed notices of Superfund Liens.

GOVERNMENT RECORDS SEARCHED / DATA CURRENCY TRACKING

Date of Government Version: 10/15/1991
Date Data Arrived at EDR: 02/02/1994
Date Made Active in Reports: 03/30/1994
Number of Days to Update: 56

Source: EPA
Telephone: 202-564-4267
Last EDR Contact: 08/15/2011
Next Scheduled EDR Contact: 11/28/2011
Data Release Frequency: No Update Planned

Lists of Federal Delisted NPL sites

Delisted NPL: National Priority List Deletions

The National Oil and Hazardous Substances Pollution Contingency Plan (NCP) establishes the criteria that the EPA uses to delete sites from the NPL. In accordance with 40 CFR 300.425.(e), sites may be deleted from the NPL where no further response is appropriate.

Date of Government Version: 09/19/2023
Date Data Arrived at EDR: 10/03/2023
Date Made Active in Reports: 10/19/2023
Number of Days to Update: 16

Source: EPA
Telephone: N/A
Last EDR Contact: 12/04/2023
Next Scheduled EDR Contact: 01/08/2024
Data Release Frequency: Quarterly

Lists of Federal sites subject to CERCLA removals and CERCLA orders

FEDERAL FACILITY: Federal Facility Site Information listing

A listing of National Priority List (NPL) and Base Realignment and Closure (BRAC) sites found in the Comprehensive Environmental Response, Compensation and Liability Information System (CERCLIS) Database where EPA Federal Facilities Restoration and Reuse Office is involved in cleanup activities.

Date of Government Version: 06/23/2023
Date Data Arrived at EDR: 06/23/2023
Date Made Active in Reports: 09/20/2023
Number of Days to Update: 89

Source: Environmental Protection Agency
Telephone: 703-603-8704
Last EDR Contact: 09/26/2023
Next Scheduled EDR Contact: 01/08/2024
Data Release Frequency: Varies

SEMS: Superfund Enterprise Management System

SEMS (Superfund Enterprise Management System) tracks hazardous waste sites, potentially hazardous waste sites, and remedial activities performed in support of EPA's Superfund Program across the United States. The list was formerly known as CERCLIS, renamed to SEMS by the EPA in 2015. The list contains data on potentially hazardous waste sites that have been reported to the USEPA by states, municipalities, private companies and private persons, pursuant to Section 103 of the Comprehensive Environmental Response, Compensation, and Liability Act (CERCLA). This dataset also contains sites which are either proposed to or on the National Priorities List (NPL) and the sites which are in the screening and assessment phase for possible inclusion on the NPL.

Date of Government Version: 09/19/2023
Date Data Arrived at EDR: 10/03/2023
Date Made Active in Reports: 10/19/2023
Number of Days to Update: 16

Source: EPA
Telephone: 800-424-9346
Last EDR Contact: 12/04/2023
Next Scheduled EDR Contact: 01/22/2024
Data Release Frequency: Quarterly

Lists of Federal CERCLA sites with NFRAP

SEMS-ARCHIVE: Superfund Enterprise Management System Archive

GOVERNMENT RECORDS SEARCHED / DATA CURRENCY TRACKING

SEMS-ARCHIVE (Superfund Enterprise Management System Archive) tracks sites that have no further interest under the Federal Superfund Program based on available information. The list was formerly known as the CERCLIS-NFRAP, renamed to SEMS ARCHIVE by the EPA in 2015. EPA may perform a minimal level of assessment work at a site while it is archived if site conditions change and/or new information becomes available. Archived sites have been removed and archived from the inventory of SEMS sites. Archived status indicates that, to the best of EPA's knowledge, assessment at a site has been completed and that EPA has determined no further steps will be taken to list the site on the National Priorities List (NPL), unless information indicates this decision was not appropriate or other considerations require a recommendation for listing at a later time. The decision does not necessarily mean that there is no hazard associated with a given site; it only means that, based upon available information, the location is not judged to be potential NPL site.

Date of Government Version: 09/19/2023	Source: EPA
Date Data Arrived at EDR: 10/03/2023	Telephone: 800-424-9346
Date Made Active in Reports: 10/19/2023	Last EDR Contact: 12/04/2023
Number of Days to Update: 16	Next Scheduled EDR Contact: 01/22/2024
	Data Release Frequency: Quarterly

Lists of Federal RCRA facilities undergoing Corrective Action

CORRACTS: Corrective Action Report

CORRACTS identifies hazardous waste handlers with RCRA corrective action activity.

Date of Government Version: 07/24/2023	Source: EPA
Date Data Arrived at EDR: 07/31/2023	Telephone: 800-424-9346
Date Made Active in Reports: 08/14/2023	Last EDR Contact: 12/06/2023
Number of Days to Update: 14	Next Scheduled EDR Contact: 01/01/2024
	Data Release Frequency: Quarterly

Lists of Federal RCRA TSD facilities

RCRA-TSDF: RCRA - Treatment, Storage and Disposal

RCRAInfo is EPA's comprehensive information system, providing access to data supporting the Resource Conservation and Recovery Act (RCRA) of 1976 and the Hazardous and Solid Waste Amendments (HSWA) of 1984. The database includes selective information on sites which generate, transport, store, treat and/or dispose of hazardous waste as defined by the Resource Conservation and Recovery Act (RCRA). Transporters are individuals or entities that move hazardous waste from the generator offsite to a facility that can recycle, treat, store, or dispose of the waste. TSDFs treat, store, or dispose of the waste.

Date of Government Version: 07/24/2023	Source: Environmental Protection Agency
Date Data Arrived at EDR: 07/31/2023	Telephone: (415) 495-8895
Date Made Active in Reports: 08/14/2023	Last EDR Contact: 12/06/2023
Number of Days to Update: 14	Next Scheduled EDR Contact: 01/01/2024
	Data Release Frequency: Quarterly

Lists of Federal RCRA generators

RCRA-LQG: RCRA - Large Quantity Generators

RCRAInfo is EPA's comprehensive information system, providing access to data supporting the Resource Conservation and Recovery Act (RCRA) of 1976 and the Hazardous and Solid Waste Amendments (HSWA) of 1984. The database includes selective information on sites which generate, transport, store, treat and/or dispose of hazardous waste as defined by the Resource Conservation and Recovery Act (RCRA). Large quantity generators (LQGs) generate over 1,000 kilograms (kg) of hazardous waste, or over 1 kg of acutely hazardous waste per month.

Date of Government Version: 07/24/2023	Source: Environmental Protection Agency
Date Data Arrived at EDR: 07/31/2023	Telephone: (415) 495-8895
Date Made Active in Reports: 08/14/2023	Last EDR Contact: 12/06/2023
Number of Days to Update: 14	Next Scheduled EDR Contact: 01/01/2024
	Data Release Frequency: Quarterly

GOVERNMENT RECORDS SEARCHED / DATA CURRENCY TRACKING

RCRA-SQG: RCRA - Small Quantity Generators

RCRAInfo is EPA's comprehensive information system, providing access to data supporting the Resource Conservation and Recovery Act (RCRA) of 1976 and the Hazardous and Solid Waste Amendments (HSWA) of 1984. The database includes selective information on sites which generate, transport, store, treat and/or dispose of hazardous waste as defined by the Resource Conservation and Recovery Act (RCRA). Small quantity generators (SQGs) generate between 100 kg and 1,000 kg of hazardous waste per month.

Date of Government Version: 07/24/2023	Source: Environmental Protection Agency
Date Data Arrived at EDR: 07/31/2023	Telephone: (415) 495-8895
Date Made Active in Reports: 08/14/2023	Last EDR Contact: 12/06/2023
Number of Days to Update: 14	Next Scheduled EDR Contact: 01/01/2024
	Data Release Frequency: Quarterly

RCRA-VSQG: RCRA - Very Small Quantity Generators (Formerly Conditionally Exempt Small Quantity Generators)

RCRAInfo is EPA's comprehensive information system, providing access to data supporting the Resource Conservation and Recovery Act (RCRA) of 1976 and the Hazardous and Solid Waste Amendments (HSWA) of 1984. The database includes selective information on sites which generate, transport, store, treat and/or dispose of hazardous waste as defined by the Resource Conservation and Recovery Act (RCRA). Very small quantity generators (VSQGs) generate less than 100 kg of hazardous waste, or less than 1 kg of acutely hazardous waste per month.

Date of Government Version: 07/24/2023	Source: Environmental Protection Agency
Date Data Arrived at EDR: 07/31/2023	Telephone: (415) 495-8895
Date Made Active in Reports: 08/14/2023	Last EDR Contact: 12/06/2023
Number of Days to Update: 14	Next Scheduled EDR Contact: 01/01/2024
	Data Release Frequency: Quarterly

Federal institutional controls / engineering controls registries

LUCIS: Land Use Control Information System

LUCIS contains records of land use control information pertaining to the former Navy Base Realignment and Closure properties.

Date of Government Version: 08/03/2023	Source: Department of the Navy
Date Data Arrived at EDR: 08/07/2023	Telephone: 843-820-7326
Date Made Active in Reports: 10/10/2023	Last EDR Contact: 11/02/2023
Number of Days to Update: 64	Next Scheduled EDR Contact: 02/19/2024
	Data Release Frequency: Varies

US ENG CONTROLS: Engineering Controls Sites List

A listing of sites with engineering controls in place. Engineering controls include various forms of caps, building foundations, liners, and treatment methods to create pathway elimination for regulated substances to enter environmental media or effect human health.

Date of Government Version: 08/21/2023	Source: Environmental Protection Agency
Date Data Arrived at EDR: 08/21/2023	Telephone: 703-603-0695
Date Made Active in Reports: 11/07/2023	Last EDR Contact: 11/17/2023
Number of Days to Update: 78	Next Scheduled EDR Contact: 03/04/2024
	Data Release Frequency: Varies

US INST CONTROLS: Institutional Controls Sites List

A listing of sites with institutional controls in place. Institutional controls include administrative measures, such as groundwater use restrictions, construction restrictions, property use restrictions, and post remediation care requirements intended to prevent exposure to contaminants remaining on site. Deed restrictions are generally required as part of the institutional controls.

Date of Government Version: 08/21/2023	Source: Environmental Protection Agency
Date Data Arrived at EDR: 08/21/2023	Telephone: 703-603-0695
Date Made Active in Reports: 11/07/2023	Last EDR Contact: 11/17/2023
Number of Days to Update: 78	Next Scheduled EDR Contact: 03/04/2024
	Data Release Frequency: Varies

GOVERNMENT RECORDS SEARCHED / DATA CURRENCY TRACKING

Federal ERNS list

ERNS: Emergency Response Notification System

Emergency Response Notification System. ERNS records and stores information on reported releases of oil and hazardous substances.

Date of Government Version: 09/18/2023

Date Data Arrived at EDR: 09/20/2023

Date Made Active in Reports: 12/11/2023

Number of Days to Update: 82

Source: National Response Center, United States Coast Guard

Telephone: 202-267-2180

Last EDR Contact: 09/20/2023

Next Scheduled EDR Contact: 01/01/2024

Data Release Frequency: Quarterly

Lists of state- and tribal (Superfund) equivalent sites

RESPONSE: State Response Sites

Identifies confirmed release sites where DTSC is involved in remediation, either in a lead or oversight capacity.

These confirmed release sites are generally high-priority and high potential risk.

Date of Government Version: 07/24/2023

Date Data Arrived at EDR: 07/25/2023

Date Made Active in Reports: 10/11/2023

Number of Days to Update: 78

Source: Department of Toxic Substances Control

Telephone: 916-323-3400

Last EDR Contact: 10/24/2023

Next Scheduled EDR Contact: 02/05/2024

Data Release Frequency: Quarterly

Lists of state- and tribal hazardous waste facilities

ENVIROSTOR: EnviroStor Database

The Department of Toxic Substances Control's (DTSC's) Site Mitigation and Brownfields Reuse Program's (SMBRP's) EnviroStor database identifies sites that have known contamination or sites for which there may be reasons to investigate further. The database includes the following site types: Federal Superfund sites (National Priorities List (NPL)); State Response, including Military Facilities and State Superfund; Voluntary Cleanup; and School sites. EnviroStor provides similar information to the information that was available in CalSites, and provides additional site information, including, but not limited to, identification of formerly-contaminated properties that have been released for reuse, properties where environmental deed restrictions have been recorded to prevent inappropriate land uses, and risk characterization information that is used to assess potential impacts to public health and the environment at contaminated sites.

Date of Government Version: 07/24/2023

Date Data Arrived at EDR: 07/25/2023

Date Made Active in Reports: 10/11/2023

Number of Days to Update: 78

Source: Department of Toxic Substances Control

Telephone: 916-323-3400

Last EDR Contact: 10/24/2023

Next Scheduled EDR Contact: 02/05/2024

Data Release Frequency: Quarterly

Lists of state and tribal landfills and solid waste disposal facilities

SWF/LF (SWIS): Solid Waste Information System

Active, Closed and Inactive Landfills. SWF/LF records typically contain an inventory of solid waste disposal facilities or landfills. These may be active or inactive facilities or open dumps that failed to meet RCRA Section 4004 criteria for solid waste landfills or disposal sites.

Date of Government Version: 08/07/2023

Date Data Arrived at EDR: 08/08/2023

Date Made Active in Reports: 10/26/2023

Number of Days to Update: 79

Source: Department of Resources Recycling and Recovery

Telephone: 916-341-6320

Last EDR Contact: 11/07/2023

Next Scheduled EDR Contact: 02/19/2024

Data Release Frequency: Quarterly

Lists of state and tribal leaking storage tanks

GOVERNMENT RECORDS SEARCHED / DATA CURRENCY TRACKING

LUST REG 9: Leaking Underground Storage Tank Report

Orange, Riverside, San Diego counties. For more current information, please refer to the State Water Resources Control Board's LUST database.

Date of Government Version: 03/01/2001
Date Data Arrived at EDR: 04/23/2001
Date Made Active in Reports: 05/21/2001
Number of Days to Update: 28

Source: California Regional Water Quality Control Board San Diego Region (9)
Telephone: 858-637-5595
Last EDR Contact: 09/26/2011
Next Scheduled EDR Contact: 01/09/2012
Data Release Frequency: No Update Planned

LUST: Leaking Underground Fuel Tank Report (GEOTRACKER)

Leaking Underground Storage Tank (LUST) Sites included in GeoTracker. GeoTracker is the Water Boards data management system for sites that impact, or have the potential to impact, water quality in California, with emphasis on groundwater.

Date of Government Version: 09/05/2023
Date Data Arrived at EDR: 09/06/2023
Date Made Active in Reports: 11/22/2023
Number of Days to Update: 77

Source: State Water Resources Control Board
Telephone: see region list
Last EDR Contact: 12/05/2023
Next Scheduled EDR Contact: 03/18/2024
Data Release Frequency: Quarterly

LUST REG 6L: Leaking Underground Storage Tank Case Listing

For more current information, please refer to the State Water Resources Control Board's LUST database.

Date of Government Version: 09/09/2003
Date Data Arrived at EDR: 09/10/2003
Date Made Active in Reports: 10/07/2003
Number of Days to Update: 27

Source: California Regional Water Quality Control Board Lahontan Region (6)
Telephone: 530-542-5572
Last EDR Contact: 09/12/2011
Next Scheduled EDR Contact: 12/26/2011
Data Release Frequency: No Update Planned

LUST REG 8: Leaking Underground Storage Tanks

California Regional Water Quality Control Board Santa Ana Region (8). For more current information, please refer to the State Water Resources Control Board's LUST database.

Date of Government Version: 02/14/2005
Date Data Arrived at EDR: 02/15/2005
Date Made Active in Reports: 03/28/2005
Number of Days to Update: 41

Source: California Regional Water Quality Control Board Santa Ana Region (8)
Telephone: 909-782-4496
Last EDR Contact: 08/15/2011
Next Scheduled EDR Contact: 11/28/2011
Data Release Frequency: No Update Planned

LUST REG 7: Leaking Underground Storage Tank Case Listing

Leaking Underground Storage Tank locations. Imperial, Riverside, San Diego, Santa Barbara counties.

Date of Government Version: 02/26/2004
Date Data Arrived at EDR: 02/26/2004
Date Made Active in Reports: 03/24/2004
Number of Days to Update: 27

Source: California Regional Water Quality Control Board Colorado River Basin Region (7)
Telephone: 760-776-8943
Last EDR Contact: 08/01/2011
Next Scheduled EDR Contact: 11/14/2011
Data Release Frequency: No Update Planned

LUST REG 5: Leaking Underground Storage Tank Database

Leaking Underground Storage Tank locations. Alameda, Alpine, Amador, Butte, Colusa, Contra Costa, Calveras, El Dorado, Fresno, Glenn, Kern, Kings, Lake, Lassen, Madera, Mariposa, Merced, Modoc, Napa, Nevada, Placer, Plumas, Sacramento, San Joaquin, Shasta, Solano, Stanislaus, Sutter, Tehama, Tulare, Tuolumne, Yolo, Yuba counties.

Date of Government Version: 07/01/2008
Date Data Arrived at EDR: 07/22/2008
Date Made Active in Reports: 07/31/2008
Number of Days to Update: 9

Source: California Regional Water Quality Control Board Central Valley Region (5)
Telephone: 916-464-4834
Last EDR Contact: 07/01/2011
Next Scheduled EDR Contact: 10/17/2011
Data Release Frequency: No Update Planned

GOVERNMENT RECORDS SEARCHED / DATA CURRENCY TRACKING

LUST REG 4: Underground Storage Tank Leak List

Los Angeles, Ventura counties. For more current information, please refer to the State Water Resources Control Board's LUST database.

Date of Government Version: 09/07/2004
Date Data Arrived at EDR: 09/07/2004
Date Made Active in Reports: 10/12/2004
Number of Days to Update: 35

Source: California Regional Water Quality Control Board Los Angeles Region (4)
Telephone: 213-576-6710
Last EDR Contact: 09/06/2011
Next Scheduled EDR Contact: 12/19/2011
Data Release Frequency: No Update Planned

LUST REG 3: Leaking Underground Storage Tank Database

Leaking Underground Storage Tank locations. Monterey, San Benito, San Luis Obispo, Santa Barbara, Santa Cruz counties.

Date of Government Version: 05/19/2003
Date Data Arrived at EDR: 05/19/2003
Date Made Active in Reports: 06/02/2003
Number of Days to Update: 14

Source: California Regional Water Quality Control Board Central Coast Region (3)
Telephone: 805-542-4786
Last EDR Contact: 07/18/2011
Next Scheduled EDR Contact: 10/31/2011
Data Release Frequency: No Update Planned

LUST REG 2: Fuel Leak List

Leaking Underground Storage Tank locations. Alameda, Contra Costa, Marin, Napa, San Francisco, San Mateo, Santa Clara, Solano, Sonoma counties.

Date of Government Version: 09/30/2004
Date Data Arrived at EDR: 10/20/2004
Date Made Active in Reports: 11/19/2004
Number of Days to Update: 30

Source: California Regional Water Quality Control Board San Francisco Bay Region (2)
Telephone: 510-622-2433
Last EDR Contact: 09/19/2011
Next Scheduled EDR Contact: 01/02/2012
Data Release Frequency: No Update Planned

LUST REG 1: Active Toxic Site Investigation

Del Norte, Humboldt, Lake, Mendocino, Modoc, Siskiyou, Sonoma, Trinity counties. For more current information, please refer to the State Water Resources Control Board's LUST database.

Date of Government Version: 02/01/2001
Date Data Arrived at EDR: 02/28/2001
Date Made Active in Reports: 03/29/2001
Number of Days to Update: 29

Source: California Regional Water Quality Control Board North Coast (1)
Telephone: 707-570-3769
Last EDR Contact: 08/01/2011
Next Scheduled EDR Contact: 11/14/2011
Data Release Frequency: No Update Planned

LUST REG 6V: Leaking Underground Storage Tank Case Listing

Leaking Underground Storage Tank locations. Inyo, Kern, Los Angeles, Mono, San Bernardino counties.

Date of Government Version: 06/07/2005
Date Data Arrived at EDR: 06/07/2005
Date Made Active in Reports: 06/29/2005
Number of Days to Update: 22

Source: California Regional Water Quality Control Board Victorville Branch Office (6)
Telephone: 760-241-7365
Last EDR Contact: 09/12/2011
Next Scheduled EDR Contact: 12/26/2011
Data Release Frequency: No Update Planned

INDIAN LUST R8: Leaking Underground Storage Tanks on Indian Land

LUSTs on Indian land in Colorado, Montana, North Dakota, South Dakota, Utah and Wyoming.

Date of Government Version: 04/19/2023
Date Data Arrived at EDR: 05/09/2023
Date Made Active in Reports: 07/14/2023
Number of Days to Update: 66

Source: EPA Region 8
Telephone: 303-312-6271
Last EDR Contact: 10/11/2023
Next Scheduled EDR Contact: 01/29/2024
Data Release Frequency: Varies

INDIAN LUST R4: Leaking Underground Storage Tanks on Indian Land

LUSTs on Indian land in Florida, Mississippi and North Carolina.

GOVERNMENT RECORDS SEARCHED / DATA CURRENCY TRACKING

Date of Government Version: 04/20/2023
Date Data Arrived at EDR: 05/09/2023
Date Made Active in Reports: 07/14/2023
Number of Days to Update: 66

Source: EPA Region 4
Telephone: 404-562-8677
Last EDR Contact: 10/11/2023
Next Scheduled EDR Contact: 01/29/2024
Data Release Frequency: Varies

INDIAN LUST R9: Leaking Underground Storage Tanks on Indian Land
LUSTs on Indian land in Arizona, California, New Mexico and Nevada

Date of Government Version: 04/19/2023
Date Data Arrived at EDR: 05/09/2023
Date Made Active in Reports: 07/14/2023
Number of Days to Update: 66

Source: Environmental Protection Agency
Telephone: 415-972-3372
Last EDR Contact: 10/11/2023
Next Scheduled EDR Contact: 01/29/2024
Data Release Frequency: Varies

INDIAN LUST R1: Leaking Underground Storage Tanks on Indian Land
A listing of leaking underground storage tank locations on Indian Land.

Date of Government Version: 04/20/2023
Date Data Arrived at EDR: 05/09/2023
Date Made Active in Reports: 07/14/2023
Number of Days to Update: 66

Source: EPA Region 1
Telephone: 617-918-1313
Last EDR Contact: 10/11/2023
Next Scheduled EDR Contact: 01/29/2024
Data Release Frequency: Varies

INDIAN LUST R7: Leaking Underground Storage Tanks on Indian Land
LUSTs on Indian land in Iowa, Kansas, and Nebraska

Date of Government Version: 04/25/2023
Date Data Arrived at EDR: 05/09/2023
Date Made Active in Reports: 07/14/2023
Number of Days to Update: 66

Source: EPA Region 7
Telephone: 913-551-7003
Last EDR Contact: 10/11/2023
Next Scheduled EDR Contact: 01/29/2024
Data Release Frequency: Varies

INDIAN LUST R6: Leaking Underground Storage Tanks on Indian Land
LUSTs on Indian land in New Mexico and Oklahoma.

Date of Government Version: 04/26/2023
Date Data Arrived at EDR: 05/09/2023
Date Made Active in Reports: 07/14/2023
Number of Days to Update: 66

Source: EPA Region 6
Telephone: 214-665-6597
Last EDR Contact: 10/11/2023
Next Scheduled EDR Contact: 01/29/2024
Data Release Frequency: Varies

INDIAN LUST R5: Leaking Underground Storage Tanks on Indian Land
Leaking underground storage tanks located on Indian Land in Michigan, Minnesota and Wisconsin.

Date of Government Version: 04/14/2023
Date Data Arrived at EDR: 05/09/2023
Date Made Active in Reports: 07/14/2023
Number of Days to Update: 66

Source: EPA, Region 5
Telephone: 312-886-7439
Last EDR Contact: 10/11/2023
Next Scheduled EDR Contact: 01/29/2024
Data Release Frequency: Varies

INDIAN LUST R10: Leaking Underground Storage Tanks on Indian Land
LUSTs on Indian land in Alaska, Idaho, Oregon and Washington.

Date of Government Version: 04/20/2023
Date Data Arrived at EDR: 05/09/2023
Date Made Active in Reports: 07/14/2023
Number of Days to Update: 66

Source: EPA Region 10
Telephone: 206-553-2857
Last EDR Contact: 10/11/2023
Next Scheduled EDR Contact: 01/29/2024
Data Release Frequency: Varies

GOVERNMENT RECORDS SEARCHED / DATA CURRENCY TRACKING

CPS-SLIC: Statewide SLIC Cases (GEOTRACKER)

Cleanup Program Sites (CPS; also known as Site Cleanups [SC] and formerly known as Spills, Leaks, Investigations, and Cleanups [SLIC] sites) included in GeoTracker. GeoTracker is the Water Boards data management system for sites that impact, or have the potential to impact, water quality in California, with emphasis on groundwater.

Date of Government Version: 09/05/2023
Date Data Arrived at EDR: 09/06/2023
Date Made Active in Reports: 11/28/2023
Number of Days to Update: 83

Source: State Water Resources Control Board
Telephone: 866-480-1028
Last EDR Contact: 12/05/2023
Next Scheduled EDR Contact: 03/18/2024
Data Release Frequency: Varies

SLIC REG 1: Active Toxic Site Investigations

The SLIC (Spills, Leaks, Investigations and Cleanup) program is designed to protect and restore water quality from spills, leaks, and similar discharges.

Date of Government Version: 04/03/2003
Date Data Arrived at EDR: 04/07/2003
Date Made Active in Reports: 04/25/2003
Number of Days to Update: 18

Source: California Regional Water Quality Control Board, North Coast Region (1)
Telephone: 707-576-2220
Last EDR Contact: 08/01/2011
Next Scheduled EDR Contact: 11/14/2011
Data Release Frequency: No Update Planned

SLIC REG 2: Spills, Leaks, Investigation & Cleanup Cost Recovery Listing

The SLIC (Spills, Leaks, Investigations and Cleanup) program is designed to protect and restore water quality from spills, leaks, and similar discharges.

Date of Government Version: 09/30/2004
Date Data Arrived at EDR: 10/20/2004
Date Made Active in Reports: 11/19/2004
Number of Days to Update: 30

Source: Regional Water Quality Control Board San Francisco Bay Region (2)
Telephone: 510-286-0457
Last EDR Contact: 09/19/2011
Next Scheduled EDR Contact: 01/02/2012
Data Release Frequency: No Update Planned

SLIC REG 3: Spills, Leaks, Investigation & Cleanup Cost Recovery Listing

The SLIC (Spills, Leaks, Investigations and Cleanup) program is designed to protect and restore water quality from spills, leaks, and similar discharges.

Date of Government Version: 05/18/2006
Date Data Arrived at EDR: 05/18/2006
Date Made Active in Reports: 06/15/2006
Number of Days to Update: 28

Source: California Regional Water Quality Control Board Central Coast Region (3)
Telephone: 805-549-3147
Last EDR Contact: 07/18/2011
Next Scheduled EDR Contact: 10/31/2011
Data Release Frequency: No Update Planned

SLIC REG 4: Spills, Leaks, Investigation & Cleanup Cost Recovery Listing

The SLIC (Spills, Leaks, Investigations and Cleanup) program is designed to protect and restore water quality from spills, leaks, and similar discharges.

Date of Government Version: 11/17/2004
Date Data Arrived at EDR: 11/18/2004
Date Made Active in Reports: 01/04/2005
Number of Days to Update: 47

Source: Region Water Quality Control Board Los Angeles Region (4)
Telephone: 213-576-6600
Last EDR Contact: 07/01/2011
Next Scheduled EDR Contact: 10/17/2011
Data Release Frequency: No Update Planned

SLIC REG 5: Spills, Leaks, Investigation & Cleanup Cost Recovery Listing

The SLIC (Spills, Leaks, Investigations and Cleanup) program is designed to protect and restore water quality from spills, leaks, and similar discharges.

Date of Government Version: 04/01/2005
Date Data Arrived at EDR: 04/05/2005
Date Made Active in Reports: 04/21/2005
Number of Days to Update: 16

Source: Regional Water Quality Control Board Central Valley Region (5)
Telephone: 916-464-3291
Last EDR Contact: 09/12/2011
Next Scheduled EDR Contact: 12/26/2011
Data Release Frequency: No Update Planned

GOVERNMENT RECORDS SEARCHED / DATA CURRENCY TRACKING

SLIC REG 6V: Spills, Leaks, Investigation & Cleanup Cost Recovery Listing

The SLIC (Spills, Leaks, Investigations and Cleanup) program is designed to protect and restore water quality from spills, leaks, and similar discharges.

Date of Government Version: 05/24/2005
Date Data Arrived at EDR: 05/25/2005
Date Made Active in Reports: 06/16/2005
Number of Days to Update: 22

Source: Regional Water Quality Control Board, Victorville Branch
Telephone: 619-241-6583
Last EDR Contact: 08/15/2011
Next Scheduled EDR Contact: 11/28/2011
Data Release Frequency: No Update Planned

SLIC REG 6L: SLIC Sites

The SLIC (Spills, Leaks, Investigations and Cleanup) program is designed to protect and restore water quality from spills, leaks, and similar discharges.

Date of Government Version: 09/07/2004
Date Data Arrived at EDR: 09/07/2004
Date Made Active in Reports: 10/12/2004
Number of Days to Update: 35

Source: California Regional Water Quality Control Board, Lahontan Region
Telephone: 530-542-5574
Last EDR Contact: 08/15/2011
Next Scheduled EDR Contact: 11/28/2011
Data Release Frequency: No Update Planned

SLIC REG 7: SLIC List

The SLIC (Spills, Leaks, Investigations and Cleanup) program is designed to protect and restore water quality from spills, leaks, and similar discharges.

Date of Government Version: 11/24/2004
Date Data Arrived at EDR: 11/29/2004
Date Made Active in Reports: 01/04/2005
Number of Days to Update: 36

Source: California Regional Quality Control Board, Colorado River Basin Region
Telephone: 760-346-7491
Last EDR Contact: 08/01/2011
Next Scheduled EDR Contact: 11/14/2011
Data Release Frequency: No Update Planned

SLIC REG 8: Spills, Leaks, Investigation & Cleanup Cost Recovery Listing

The SLIC (Spills, Leaks, Investigations and Cleanup) program is designed to protect and restore water quality from spills, leaks, and similar discharges.

Date of Government Version: 04/03/2008
Date Data Arrived at EDR: 04/03/2008
Date Made Active in Reports: 04/14/2008
Number of Days to Update: 11

Source: California Region Water Quality Control Board Santa Ana Region (8)
Telephone: 951-782-3298
Last EDR Contact: 09/12/2011
Next Scheduled EDR Contact: 12/26/2011
Data Release Frequency: No Update Planned

SLIC REG 9: Spills, Leaks, Investigation & Cleanup Cost Recovery Listing

The SLIC (Spills, Leaks, Investigations and Cleanup) program is designed to protect and restore water quality from spills, leaks, and similar discharges.

Date of Government Version: 09/10/2007
Date Data Arrived at EDR: 09/11/2007
Date Made Active in Reports: 09/28/2007
Number of Days to Update: 17

Source: California Regional Water Quality Control Board San Diego Region (9)
Telephone: 858-467-2980
Last EDR Contact: 08/08/2011
Next Scheduled EDR Contact: 11/21/2011
Data Release Frequency: No Update Planned

Lists of state and tribal registered storage tanks

FEMA UST: Underground Storage Tank Listing

A listing of all FEMA owned underground storage tanks.

Date of Government Version: 03/08/2023
Date Data Arrived at EDR: 03/09/2023
Date Made Active in Reports: 05/30/2023
Number of Days to Update: 82

Source: FEMA
Telephone: 202-646-5797
Last EDR Contact: 10/10/2023
Next Scheduled EDR Contact: 01/15/2024
Data Release Frequency: Varies

GOVERNMENT RECORDS SEARCHED / DATA CURRENCY TRACKING

UST: Active UST Facilities

Active UST facilities gathered from the local regulatory agencies

Date of Government Version: 09/05/2023	Source: SWRCB
Date Data Arrived at EDR: 09/06/2023	Telephone: 916-341-5851
Date Made Active in Reports: 11/28/2023	Last EDR Contact: 12/05/2023
Number of Days to Update: 83	Next Scheduled EDR Contact: 03/18/2024
	Data Release Frequency: Semi-Annually

MILITARY UST SITES: Military UST Sites (GEOTRACKER)

Military ust sites

Date of Government Version: 09/05/2023	Source: State Water Resources Control Board
Date Data Arrived at EDR: 09/06/2023	Telephone: 866-480-1028
Date Made Active in Reports: 11/27/2023	Last EDR Contact: 12/05/2023
Number of Days to Update: 82	Next Scheduled EDR Contact: 03/18/2024
	Data Release Frequency: Varies

UST CLOSURE: Proposed Closure of Underground Storage Tank (UST) Cases

UST cases that are being considered for closure by either the State Water Resources Control Board or the Executive Director have been posted for a 60-day public comment period. UST Case Closures being proposed for consideration by the State Water Resources Control Board. These are primarily UST cases that meet closure criteria under the decisional framework in State Water Board Resolution No. 92-49 and other Board orders. UST Case Closures proposed for consideration by the Executive Director pursuant to State Water Board Resolution No. 2012-0061. These are cases that meet the criteria of the Low-Threat UST Case Closure Policy. UST Case Closure Review Denials and Approved Orders.

Date of Government Version: 08/10/2023	Source: State Water Resources Control Board
Date Data Arrived at EDR: 09/06/2023	Telephone: 916-327-7844
Date Made Active in Reports: 11/28/2023	Last EDR Contact: 11/30/2023
Number of Days to Update: 83	Next Scheduled EDR Contact: 03/18/2024
	Data Release Frequency: Varies

AST: Aboveground Petroleum Storage Tank Facilities

A listing of aboveground storage tank petroleum storage tank locations.

Date of Government Version: 07/06/2016	Source: California Environmental Protection Agency
Date Data Arrived at EDR: 07/12/2016	Telephone: 916-327-5092
Date Made Active in Reports: 09/19/2016	Last EDR Contact: 12/05/2023
Number of Days to Update: 69	Next Scheduled EDR Contact: 03/25/2024
	Data Release Frequency: Varies

INDIAN UST R1: Underground Storage Tanks on Indian Land

The Indian Underground Storage Tank (UST) database provides information about underground storage tanks on Indian land in EPA Region 1 (Connecticut, Maine, Massachusetts, New Hampshire, Rhode Island, Vermont and ten Tribal Nations).

Date of Government Version: 04/20/2023	Source: EPA, Region 1
Date Data Arrived at EDR: 05/09/2023	Telephone: 617-918-1313
Date Made Active in Reports: 07/14/2023	Last EDR Contact: 10/11/2023
Number of Days to Update: 66	Next Scheduled EDR Contact: 01/29/2024
	Data Release Frequency: Varies

INDIAN UST R7: Underground Storage Tanks on Indian Land

The Indian Underground Storage Tank (UST) database provides information about underground storage tanks on Indian land in EPA Region 7 (Iowa, Kansas, Missouri, Nebraska, and 9 Tribal Nations).

Date of Government Version: 04/25/2023	Source: EPA Region 7
Date Data Arrived at EDR: 05/09/2023	Telephone: 913-551-7003
Date Made Active in Reports: 07/14/2023	Last EDR Contact: 10/11/2023
Number of Days to Update: 66	Next Scheduled EDR Contact: 01/29/2024
	Data Release Frequency: Varies

GOVERNMENT RECORDS SEARCHED / DATA CURRENCY TRACKING

INDIAN UST R8: Underground Storage Tanks on Indian Land

The Indian Underground Storage Tank (UST) database provides information about underground storage tanks on Indian land in EPA Region 8 (Colorado, Montana, North Dakota, South Dakota, Utah, Wyoming and 27 Tribal Nations).

Date of Government Version: 04/20/2023	Source: EPA Region 8
Date Data Arrived at EDR: 05/09/2023	Telephone: 303-312-6137
Date Made Active in Reports: 07/14/2023	Last EDR Contact: 10/11/2023
Number of Days to Update: 66	Next Scheduled EDR Contact: 01/29/2024
	Data Release Frequency: Varies

INDIAN UST R9: Underground Storage Tanks on Indian Land

The Indian Underground Storage Tank (UST) database provides information about underground storage tanks on Indian land in EPA Region 9 (Arizona, California, Hawaii, Nevada, the Pacific Islands, and Tribal Nations).

Date of Government Version: 04/19/2023	Source: EPA Region 9
Date Data Arrived at EDR: 05/09/2023	Telephone: 415-972-3368
Date Made Active in Reports: 07/14/2023	Last EDR Contact: 10/11/2023
Number of Days to Update: 66	Next Scheduled EDR Contact: 01/29/2024
	Data Release Frequency: Varies

INDIAN UST R4: Underground Storage Tanks on Indian Land

The Indian Underground Storage Tank (UST) database provides information about underground storage tanks on Indian land in EPA Region 4 (Alabama, Florida, Georgia, Kentucky, Mississippi, North Carolina, South Carolina, Tennessee and Tribal Nations)

Date of Government Version: 04/20/2023	Source: EPA Region 4
Date Data Arrived at EDR: 05/09/2023	Telephone: 404-562-9424
Date Made Active in Reports: 07/14/2023	Last EDR Contact: 10/11/2023
Number of Days to Update: 66	Next Scheduled EDR Contact: 01/29/2024
	Data Release Frequency: Varies

INDIAN UST R10: Underground Storage Tanks on Indian Land

The Indian Underground Storage Tank (UST) database provides information about underground storage tanks on Indian land in EPA Region 10 (Alaska, Idaho, Oregon, Washington, and Tribal Nations).

Date of Government Version: 04/20/2023	Source: EPA Region 10
Date Data Arrived at EDR: 05/09/2023	Telephone: 206-553-2857
Date Made Active in Reports: 07/14/2023	Last EDR Contact: 10/11/2023
Number of Days to Update: 66	Next Scheduled EDR Contact: 01/29/2024
	Data Release Frequency: Varies

INDIAN UST R6: Underground Storage Tanks on Indian Land

The Indian Underground Storage Tank (UST) database provides information about underground storage tanks on Indian land in EPA Region 6 (Louisiana, Arkansas, Oklahoma, New Mexico, Texas and 65 Tribes).

Date of Government Version: 04/26/2023	Source: EPA Region 6
Date Data Arrived at EDR: 05/09/2023	Telephone: 214-665-7591
Date Made Active in Reports: 07/14/2023	Last EDR Contact: 10/11/2023
Number of Days to Update: 66	Next Scheduled EDR Contact: 01/29/2024
	Data Release Frequency: Varies

INDIAN UST R5: Underground Storage Tanks on Indian Land

The Indian Underground Storage Tank (UST) database provides information about underground storage tanks on Indian land in EPA Region 5 (Michigan, Minnesota and Wisconsin and Tribal Nations).

Date of Government Version: 04/14/2023	Source: EPA Region 5
Date Data Arrived at EDR: 05/09/2023	Telephone: 312-886-6136
Date Made Active in Reports: 07/14/2023	Last EDR Contact: 10/11/2023
Number of Days to Update: 66	Next Scheduled EDR Contact: 01/29/2024
	Data Release Frequency: Varies

GOVERNMENT RECORDS SEARCHED / DATA CURRENCY TRACKING

Lists of state and tribal voluntary cleanup sites

INDIAN VCP R7: Voluntary Cleanup Priority Listing

A listing of voluntary cleanup priority sites located on Indian Land located in Region 7.

Date of Government Version: 03/20/2008	Source: EPA, Region 7
Date Data Arrived at EDR: 04/22/2008	Telephone: 913-551-7365
Date Made Active in Reports: 05/19/2008	Last EDR Contact: 07/08/2021
Number of Days to Update: 27	Next Scheduled EDR Contact: 07/20/2009
	Data Release Frequency: Varies

INDIAN VCP R1: Voluntary Cleanup Priority Listing

A listing of voluntary cleanup priority sites located on Indian Land located in Region 1.

Date of Government Version: 07/27/2015	Source: EPA, Region 1
Date Data Arrived at EDR: 09/29/2015	Telephone: 617-918-1102
Date Made Active in Reports: 02/18/2016	Last EDR Contact: 09/12/2023
Number of Days to Update: 142	Next Scheduled EDR Contact: 01/01/2024
	Data Release Frequency: Varies

VCP: Voluntary Cleanup Program Properties

Contains low threat level properties with either confirmed or unconfirmed releases and the project proponents have request that DTSC oversee investigation and/or cleanup activities and have agreed to provide coverage for DTSC's costs.

Date of Government Version: 07/24/2023	Source: Department of Toxic Substances Control
Date Data Arrived at EDR: 07/25/2023	Telephone: 916-323-3400
Date Made Active in Reports: 10/11/2023	Last EDR Contact: 10/24/2023
Number of Days to Update: 78	Next Scheduled EDR Contact: 02/05/2024
	Data Release Frequency: Quarterly

Lists of state and tribal brownfield sites

BROWNFIELDS: Considered Brownfields Sites Listing

A listing of sites the SWRCB considers to be Brownfields since these are sites have come to them through the MOA Process.

Date of Government Version: 09/19/2023	Source: State Water Resources Control Board
Date Data Arrived at EDR: 09/20/2023	Telephone: 916-323-7905
Date Made Active in Reports: 12/08/2023	Last EDR Contact: 09/20/2023
Number of Days to Update: 79	Next Scheduled EDR Contact: 01/01/2024
	Data Release Frequency: Quarterly

ADDITIONAL ENVIRONMENTAL RECORDS

Local Brownfield lists

US BROWNFIELDS: A Listing of Brownfields Sites

Brownfields are real property, the expansion, redevelopment, or reuse of which may be complicated by the presence or potential presence of a hazardous substance, pollutant, or contaminant. Cleaning up and reinvesting in these properties takes development pressures off of undeveloped, open land, and both improves and protects the environment. Assessment, Cleanup and Redevelopment Exchange System (ACRES) stores information reported by EPA Brownfields grant recipients on brownfields properties assessed or cleaned up with grant funding as well as information on Targeted Brownfields Assessments performed by EPA Regions. A listing of ACRES Brownfield sites is obtained from Cleanups in My Community. Cleanups in My Community provides information on Brownfields properties for which information is reported back to EPA, as well as areas served by Brownfields grant programs.

Date of Government Version: 08/15/2023	Source: Environmental Protection Agency
Date Data Arrived at EDR: 08/30/2023	Telephone: 202-566-2777
Date Made Active in Reports: 12/01/2023	Last EDR Contact: 08/30/2023
Number of Days to Update: 93	Next Scheduled EDR Contact: 12/25/2023
	Data Release Frequency: Semi-Annually

GOVERNMENT RECORDS SEARCHED / DATA CURRENCY TRACKING

Local Lists of Landfill / Solid Waste Disposal Sites

WMUDS/SWAT: Waste Management Unit Database

Waste Management Unit Database System. WMUDS is used by the State Water Resources Control Board staff and the Regional Water Quality Control Boards for program tracking and inventory of waste management units. WMUDS is composed of the following databases: Facility Information, Scheduled Inspections Information, Waste Management Unit Information, SWAT Program Information, SWAT Report Summary Information, SWAT Report Summary Data, Chapter 15 (formerly Subchapter 15) Information, Chapter 15 Monitoring Parameters, TPCA Program Information, RCRA Program Information, Closure Information, and Interested Parties Information.

Date of Government Version: 04/01/2000
Date Data Arrived at EDR: 04/10/2000
Date Made Active in Reports: 05/10/2000
Number of Days to Update: 30

Source: State Water Resources Control Board
Telephone: 916-227-4448
Last EDR Contact: 10/20/2023
Next Scheduled EDR Contact: 02/05/2024
Data Release Frequency: No Update Planned

SWRCY: Recycler Database

A listing of recycling facilities in California.

Date of Government Version: 09/05/2023
Date Data Arrived at EDR: 09/06/2023
Date Made Active in Reports: 11/28/2023
Number of Days to Update: 83

Source: Department of Conservation
Telephone: 916-323-3836
Last EDR Contact: 11/29/2023
Next Scheduled EDR Contact: 03/18/2024
Data Release Frequency: Quarterly

HAULERS: Registered Waste Tire Haulers Listing

A listing of registered waste tire haulers.

Date of Government Version: 11/16/2022
Date Data Arrived at EDR: 11/22/2022
Date Made Active in Reports: 02/13/2023
Number of Days to Update: 83

Source: Integrated Waste Management Board
Telephone: 916-341-6422
Last EDR Contact: 11/28/2023
Next Scheduled EDR Contact: 02/19/2024
Data Release Frequency: Varies

INDIAN ODI: Report on the Status of Open Dumps on Indian Lands

Location of open dumps on Indian land.

Date of Government Version: 12/31/1998
Date Data Arrived at EDR: 12/03/2007
Date Made Active in Reports: 01/24/2008
Number of Days to Update: 52

Source: Environmental Protection Agency
Telephone: 703-308-8245
Last EDR Contact: 10/23/2023
Next Scheduled EDR Contact: 02/05/2024
Data Release Frequency: Varies

DEBRIS REGION 9: Torres Martinez Reservation Illegal Dump Site Locations

A listing of illegal dump sites location on the Torres Martinez Indian Reservation located in eastern Riverside County and northern Imperial County, California.

Date of Government Version: 01/12/2009
Date Data Arrived at EDR: 05/07/2009
Date Made Active in Reports: 09/21/2009
Number of Days to Update: 137

Source: EPA, Region 9
Telephone: 415-947-4219
Last EDR Contact: 10/10/2023
Next Scheduled EDR Contact: 01/29/2024
Data Release Frequency: No Update Planned

ODI: Open Dump Inventory

An open dump is defined as a disposal facility that does not comply with one or more of the Part 257 or Part 258 Subtitle D Criteria.

Date of Government Version: 06/30/1985
Date Data Arrived at EDR: 08/09/2004
Date Made Active in Reports: 09/17/2004
Number of Days to Update: 39

Source: Environmental Protection Agency
Telephone: 800-424-9346
Last EDR Contact: 06/09/2004
Next Scheduled EDR Contact: N/A
Data Release Frequency: No Update Planned

GOVERNMENT RECORDS SEARCHED / DATA CURRENCY TRACKING

IHS OPEN DUMPS: Open Dumps on Indian Land

A listing of all open dumps located on Indian Land in the United States.

Date of Government Version: 04/01/2014
Date Data Arrived at EDR: 08/06/2014
Date Made Active in Reports: 01/29/2015
Number of Days to Update: 176

Source: Department of Health & Human Services, Indian Health Service
Telephone: 301-443-1452
Last EDR Contact: 10/28/2023
Next Scheduled EDR Contact: 02/05/2024
Data Release Frequency: Varies

Local Lists of Hazardous waste / Contaminated Sites

US HIST CDL: National Clandestine Laboratory Register

A listing of clandestine drug lab locations that have been removed from the DEAs National Clandestine Laboratory Register.

Date of Government Version: 08/21/2023
Date Data Arrived at EDR: 08/21/2023
Date Made Active in Reports: 11/07/2023
Number of Days to Update: 78

Source: Drug Enforcement Administration
Telephone: 202-307-1000
Last EDR Contact: 11/17/2023
Next Scheduled EDR Contact: 03/04/2024
Data Release Frequency: No Update Planned

HIST CAL-SITES: Calsites Database

The Calsites database contains potential or confirmed hazardous substance release properties. In 1996, California EPA reevaluated and significantly reduced the number of sites in the Calsites database. No longer updated by the state agency. It has been replaced by ENVIROSTOR.

Date of Government Version: 08/08/2005
Date Data Arrived at EDR: 08/03/2006
Date Made Active in Reports: 08/24/2006
Number of Days to Update: 21

Source: Department of Toxic Substance Control
Telephone: 916-323-3400
Last EDR Contact: 02/23/2009
Next Scheduled EDR Contact: 05/25/2009
Data Release Frequency: No Update Planned

SCH: School Property Evaluation Program

This category contains proposed and existing school sites that are being evaluated by DTSC for possible hazardous materials contamination. In some cases, these properties may be listed in the CalSites category depending on the level of threat to public health and safety or the environment they pose.

Date of Government Version: 07/24/2023
Date Data Arrived at EDR: 07/25/2023
Date Made Active in Reports: 10/11/2023
Number of Days to Update: 78

Source: Department of Toxic Substances Control
Telephone: 916-323-3400
Last EDR Contact: 10/24/2023
Next Scheduled EDR Contact: 02/05/2024
Data Release Frequency: Quarterly

CDL: Clandestine Drug Labs

A listing of drug lab locations. Listing of a location in this database does not indicate that any illegal drug lab materials were or were not present there, and does not constitute a determination that the location either requires or does not require additional cleanup work.

Date of Government Version: 12/31/2020
Date Data Arrived at EDR: 11/30/2022
Date Made Active in Reports: 02/09/2023
Number of Days to Update: 71

Source: Department of Toxic Substances Control
Telephone: 916-255-6504
Last EDR Contact: 10/25/2023
Next Scheduled EDR Contact: 02/12/2024
Data Release Frequency: Varies

TOXIC PITS: Toxic Pits Cleanup Act Sites

Toxic PITS Cleanup Act Sites. TOXIC PITS identifies sites suspected of containing hazardous substances where cleanup has not yet been completed.

Date of Government Version: 07/01/1995
Date Data Arrived at EDR: 08/30/1995
Date Made Active in Reports: 09/26/1995
Number of Days to Update: 27

Source: State Water Resources Control Board
Telephone: 916-227-4364
Last EDR Contact: 01/26/2009
Next Scheduled EDR Contact: 04/27/2009
Data Release Frequency: No Update Planned

GOVERNMENT RECORDS SEARCHED / DATA CURRENCY TRACKING

CERS HAZ WASTE: California Environmental Reporting System Hazardous Waste

List of sites in the California Environmental Protection Agency (CalEPA) Regulated Site Portal which fall under the Hazardous Chemical Management, Hazardous Waste Onsite Treatment, Household Hazardous Waste Collection, Hazardous Waste Generator, and RCRA LQ HW Generator programs.

Date of Government Version: 07/17/2023	Source: CalEPA
Date Data Arrived at EDR: 07/18/2023	Telephone: 916-323-2514
Date Made Active in Reports: 10/06/2023	Last EDR Contact: 10/17/2023
Number of Days to Update: 80	Next Scheduled EDR Contact: 01/29/2024
	Data Release Frequency: Quarterly

US CDL: Clandestine Drug Labs

A listing of clandestine drug lab locations. The U.S. Department of Justice ("the Department") provides this web site as a public service. It contains addresses of some locations where law enforcement agencies reported they found chemicals or other items that indicated the presence of either clandestine drug laboratories or dumpsites. In most cases, the source of the entries is not the Department, and the Department has not verified the entry and does not guarantee its accuracy. Members of the public must verify the accuracy of all entries by, for example, contacting local law enforcement and local health departments.

Date of Government Version: 08/21/2023	Source: Drug Enforcement Administration
Date Data Arrived at EDR: 08/21/2023	Telephone: 202-307-1000
Date Made Active in Reports: 11/07/2023	Last EDR Contact: 11/17/2023
Number of Days to Update: 78	Next Scheduled EDR Contact: 03/04/2024
	Data Release Frequency: Quarterly

Local Lists of Registered Storage Tanks

SWEEPS UST: SWEEPS UST Listing

Statewide Environmental Evaluation and Planning System. This underground storage tank listing was updated and maintained by a company contacted by the SWRCB in the early 1990's. The listing is no longer updated or maintained. The local agency is the contact for more information on a site on the SWEEPS list.

Date of Government Version: 06/01/1994	Source: State Water Resources Control Board
Date Data Arrived at EDR: 07/07/2005	Telephone: N/A
Date Made Active in Reports: 08/11/2005	Last EDR Contact: 06/03/2005
Number of Days to Update: 35	Next Scheduled EDR Contact: N/A
	Data Release Frequency: No Update Planned

HIST UST: Hazardous Substance Storage Container Database

The Hazardous Substance Storage Container Database is a historical listing of UST sites. Refer to local/county source for current data.

Date of Government Version: 10/15/1990	Source: State Water Resources Control Board
Date Data Arrived at EDR: 01/25/1991	Telephone: 916-341-5851
Date Made Active in Reports: 02/12/1991	Last EDR Contact: 07/26/2001
Number of Days to Update: 18	Next Scheduled EDR Contact: N/A
	Data Release Frequency: No Update Planned

SAN FRANCISCO AST: Aboveground Storage Tank Site Listing

Aboveground storage tank sites

Date of Government Version: 08/04/2023	Source: San Francisco County Department of Public Health
Date Data Arrived at EDR: 08/08/2023	Telephone: 415-252-3896
Date Made Active in Reports: 10/25/2023	Last EDR Contact: 10/25/2023
Number of Days to Update: 78	Next Scheduled EDR Contact: 02/12/2024
	Data Release Frequency: Varies

CA FID UST: Facility Inventory Database

The Facility Inventory Database (FID) contains a historical listing of active and inactive underground storage tank locations from the State Water Resource Control Board. Refer to local/county source for current data.

GOVERNMENT RECORDS SEARCHED / DATA CURRENCY TRACKING

Date of Government Version: 10/31/1994
Date Data Arrived at EDR: 09/05/1995
Date Made Active in Reports: 09/29/1995
Number of Days to Update: 24

Source: California Environmental Protection Agency
Telephone: 916-341-5851
Last EDR Contact: 12/28/1998
Next Scheduled EDR Contact: N/A
Data Release Frequency: No Update Planned

CERS TANKS: California Environmental Reporting System (CERS) Tanks

List of sites in the California Environmental Protection Agency (CalEPA) Regulated Site Portal which fall under the Aboveground Petroleum Storage and Underground Storage Tank regulatory programs.

Date of Government Version: 07/17/2023
Date Data Arrived at EDR: 07/18/2023
Date Made Active in Reports: 10/06/2023
Number of Days to Update: 80

Source: California Environmental Protection Agency
Telephone: 916-323-2514
Last EDR Contact: 10/17/2023
Next Scheduled EDR Contact: 01/29/2024
Data Release Frequency: Quarterly

Local Land Records

LIENS: Environmental Liens Listing

A listing of property locations with environmental liens for California where DTSC is a lien holder.

Date of Government Version: 08/22/2023
Date Data Arrived at EDR: 08/24/2023
Date Made Active in Reports: 11/07/2023
Number of Days to Update: 75

Source: Department of Toxic Substances Control
Telephone: 916-323-3400
Last EDR Contact: 11/21/2023
Next Scheduled EDR Contact: 03/11/2024
Data Release Frequency: Varies

LIENS 2: CERCLA Lien Information

A Federal CERCLA ('Superfund') lien can exist by operation of law at any site or property at which EPA has spent Superfund monies. These monies are spent to investigate and address releases and threatened releases of contamination. CERCLIS provides information as to the identity of these sites and properties.

Date of Government Version: 09/19/2023
Date Data Arrived at EDR: 10/03/2023
Date Made Active in Reports: 10/19/2023
Number of Days to Update: 16

Source: Environmental Protection Agency
Telephone: 202-564-6023
Last EDR Contact: 11/01/2023
Next Scheduled EDR Contact: 01/08/2024
Data Release Frequency: Semi-Annually

DEED: Deed Restriction Listing

Site Mitigation and Brownfields Reuse Program Facility Sites with Deed Restrictions & Hazardous Waste Management Program Facility Sites with Deed / Land Use Restriction. The DTSC Site Mitigation and Brownfields Reuse Program (SMBRP) list includes sites cleaned up under the program's oversight and generally does not include current or former hazardous waste facilities that required a hazardous waste facility permit. The list represents deed restrictions that are active. Some sites have multiple deed restrictions. The DTSC Hazardous Waste Management Program (HWMP) has developed a list of current or former hazardous waste facilities that have a recorded land use restriction at the local county recorder's office. The land use restrictions on this list were required by the DTSC HWMP as a result of the presence of hazardous substances that remain on site after the facility (or part of the facility) has been closed or cleaned up. The types of land use restriction include deed notice, deed restriction, or a land use restriction that binds current and future owners.

Date of Government Version: 08/28/2023
Date Data Arrived at EDR: 08/29/2023
Date Made Active in Reports: 11/13/2023
Number of Days to Update: 76

Source: DTSC and SWRCB
Telephone: 916-323-3400
Last EDR Contact: 11/22/2023
Next Scheduled EDR Contact: 03/11/2024
Data Release Frequency: Semi-Annually

Records of Emergency Release Reports

GOVERNMENT RECORDS SEARCHED / DATA CURRENCY TRACKING

HMIRS: Hazardous Materials Information Reporting System

Hazardous Materials Incident Report System. HMIRS contains hazardous material spill incidents reported to DOT.

Date of Government Version: 09/18/2023	Source: U.S. Department of Transportation
Date Data Arrived at EDR: 09/20/2023	Telephone: 202-366-4555
Date Made Active in Reports: 11/14/2023	Last EDR Contact: 09/20/2023
Number of Days to Update: 55	Next Scheduled EDR Contact: 01/01/2024
	Data Release Frequency: Quarterly

CHMIRS: California Hazardous Material Incident Report System

California Hazardous Material Incident Reporting System. CHMIRS contains information on reported hazardous material incidents (accidental releases or spills).

Date of Government Version: 06/01/2023	Source: Office of Emergency Services
Date Data Arrived at EDR: 07/18/2023	Telephone: 916-845-8400
Date Made Active in Reports: 10/05/2023	Last EDR Contact: 10/20/2023
Number of Days to Update: 79	Next Scheduled EDR Contact: 01/29/2024
	Data Release Frequency: Semi-Annually

LDS: Land Disposal Sites Listing (GEOTRACKER)

Land Disposal sites (Landfills) included in GeoTracker. GeoTracker is the Water Boards data management system for sites that impact, or have the potential to impact, water quality in California, with emphasis on groundwater.

Date of Government Version: 09/05/2023	Source: State Water Quality Control Board
Date Data Arrived at EDR: 09/06/2023	Telephone: 866-480-1028
Date Made Active in Reports: 11/22/2023	Last EDR Contact: 12/05/2023
Number of Days to Update: 77	Next Scheduled EDR Contact: 03/18/2024
	Data Release Frequency: Quarterly

MCS: Military Cleanup Sites Listing (GEOTRACKER)

Military sites (consisting of: Military UST sites; Military Privatized sites; and Military Cleanup sites [formerly known as DoD non UST]) included in GeoTracker. GeoTracker is the Water Boards data management system for sites that impact, or have the potential to impact, water quality in California, with emphasis on groundwater.

Date of Government Version: 09/05/2023	Source: State Water Resources Control Board
Date Data Arrived at EDR: 09/06/2023	Telephone: 866-480-1028
Date Made Active in Reports: 11/22/2023	Last EDR Contact: 12/05/2023
Number of Days to Update: 77	Next Scheduled EDR Contact: 03/18/2024
	Data Release Frequency: Quarterly

SPILLS 90: SPILLS90 data from FirstSearch

Spills 90 includes those spill and release records available exclusively from FirstSearch databases. Typically, they may include chemical, oil and/or hazardous substance spills recorded after 1990. Duplicate records that are already included in EDR incident and release records are not included in Spills 90.

Date of Government Version: 06/06/2012	Source: FirstSearch
Date Data Arrived at EDR: 01/03/2013	Telephone: N/A
Date Made Active in Reports: 02/22/2013	Last EDR Contact: 01/03/2013
Number of Days to Update: 50	Next Scheduled EDR Contact: N/A
	Data Release Frequency: No Update Planned

Other Ascertainable Records

RCRA NonGen / NLR: RCRA - Non Generators / No Longer Regulated

RCRAInfo is EPA's comprehensive information system, providing access to data supporting the Resource Conservation and Recovery Act (RCRA) of 1976 and the Hazardous and Solid Waste Amendments (HSWA) of 1984. The database includes selective information on sites which generate, transport, store, treat and/or dispose of hazardous waste as defined by the Resource Conservation and Recovery Act (RCRA). Non-Generators do not presently generate hazardous waste.

GOVERNMENT RECORDS SEARCHED / DATA CURRENCY TRACKING

Date of Government Version: 07/24/2023
Date Data Arrived at EDR: 07/31/2023
Date Made Active in Reports: 08/14/2023
Number of Days to Update: 14

Source: Environmental Protection Agency
Telephone: (415) 495-8895
Last EDR Contact: 12/06/2023
Next Scheduled EDR Contact: 01/01/2024
Data Release Frequency: Quarterly

FUDS: Formerly Used Defense Sites

The listing includes locations of Formerly Used Defense Sites properties where the US Army Corps of Engineers is actively working or will take necessary cleanup actions.

Date of Government Version: 08/07/2023
Date Data Arrived at EDR: 08/15/2023
Date Made Active in Reports: 10/10/2023
Number of Days to Update: 56

Source: U.S. Army Corps of Engineers
Telephone: 202-528-4285
Last EDR Contact: 11/10/2023
Next Scheduled EDR Contact: 02/26/2024
Data Release Frequency: Varies

DOD: Department of Defense Sites

This data set consists of federally owned or administered lands, administered by the Department of Defense, that have any area equal to or greater than 640 acres of the United States, Puerto Rico, and the U.S. Virgin Islands.

Date of Government Version: 06/07/2021
Date Data Arrived at EDR: 07/13/2021
Date Made Active in Reports: 03/09/2022
Number of Days to Update: 239

Source: USGS
Telephone: 888-275-8747
Last EDR Contact: 10/09/2023
Next Scheduled EDR Contact: 01/22/2024
Data Release Frequency: Varies

FEDLAND: Federal and Indian Lands

Federally and Indian administrated lands of the United States. Lands included are administrated by: Army Corps of Engineers, Bureau of Reclamation, National Wild and Scenic River, National Wildlife Refuge, Public Domain Land, Wilderness, Wilderness Study Area, Wildlife Management Area, Bureau of Indian Affairs, Bureau of Land Management, Department of Justice, Forest Service, Fish and Wildlife Service, National Park Service.

Date of Government Version: 04/02/2018
Date Data Arrived at EDR: 04/11/2018
Date Made Active in Reports: 11/06/2019
Number of Days to Update: 574

Source: U.S. Geological Survey
Telephone: 888-275-8747
Last EDR Contact: 10/04/2023
Next Scheduled EDR Contact: 01/15/2024
Data Release Frequency: N/A

SCRD DRYCLEANERS: State Coalition for Remediation of Drycleaners Listing

The State Coalition for Remediation of Drycleaners was established in 1998, with support from the U.S. EPA Office of Superfund Remediation and Technology Innovation. It is comprised of representatives of states with established drycleaner remediation programs. Currently the member states are Alabama, Connecticut, Florida, Illinois, Kansas, Minnesota, Missouri, North Carolina, Oregon, South Carolina, Tennessee, Texas, and Wisconsin.

Date of Government Version: 07/30/2021
Date Data Arrived at EDR: 02/03/2023
Date Made Active in Reports: 02/10/2023
Number of Days to Update: 7

Source: Environmental Protection Agency
Telephone: 615-532-8599
Last EDR Contact: 11/08/2023
Next Scheduled EDR Contact: 02/19/2024
Data Release Frequency: Varies

US FIN ASSUR: Financial Assurance Information

All owners and operators of facilities that treat, store, or dispose of hazardous waste are required to provide proof that they will have sufficient funds to pay for the clean up, closure, and post-closure care of their facilities.

Date of Government Version: 06/19/2023
Date Data Arrived at EDR: 06/20/2023
Date Made Active in Reports: 08/14/2023
Number of Days to Update: 55

Source: Environmental Protection Agency
Telephone: 202-566-1917
Last EDR Contact: 09/20/2023
Next Scheduled EDR Contact: 01/01/2024
Data Release Frequency: Quarterly

GOVERNMENT RECORDS SEARCHED / DATA CURRENCY TRACKING

EPA WATCH LIST: EPA WATCH LIST

EPA maintains a "Watch List" to facilitate dialogue between EPA, state and local environmental agencies on enforcement matters relating to facilities with alleged violations identified as either significant or high priority. Being on the Watch List does not mean that the facility has actually violated the law only that an investigation by EPA or a state or local environmental agency has led those organizations to allege that an unproven violation has in fact occurred. Being on the Watch List does not represent a higher level of concern regarding the alleged violations that were detected, but instead indicates cases requiring additional dialogue between EPA, state and local agencies - primarily because of the length of time the alleged violation has gone unaddressed or unresolved.

Date of Government Version: 08/30/2013	Source: Environmental Protection Agency
Date Data Arrived at EDR: 03/21/2014	Telephone: 617-520-3000
Date Made Active in Reports: 06/17/2014	Last EDR Contact: 10/31/2023
Number of Days to Update: 88	Next Scheduled EDR Contact: 02/12/2024
	Data Release Frequency: Quarterly

2020 COR ACTION: 2020 Corrective Action Program List

The EPA has set ambitious goals for the RCRA Corrective Action program by creating the 2020 Corrective Action Universe. This RCRA cleanup baseline includes facilities expected to need corrective action. The 2020 universe contains a wide variety of sites. Some properties are heavily contaminated while others were contaminated but have since been cleaned up. Still others have not been fully investigated yet, and may require little or no remediation. Inclusion in the 2020 Universe does not necessarily imply failure on the part of a facility to meet its RCRA obligations.

Date of Government Version: 09/30/2017	Source: Environmental Protection Agency
Date Data Arrived at EDR: 05/08/2018	Telephone: 703-308-4044
Date Made Active in Reports: 07/20/2018	Last EDR Contact: 11/03/2023
Number of Days to Update: 73	Next Scheduled EDR Contact: 02/12/2024
	Data Release Frequency: Varies

TSCA: Toxic Substances Control Act

Toxic Substances Control Act. TSCA identifies manufacturers and importers of chemical substances included on the TSCA Chemical Substance Inventory list. It includes data on the production volume of these substances by plant site.

Date of Government Version: 12/31/2020	Source: EPA
Date Data Arrived at EDR: 06/14/2022	Telephone: 202-260-5521
Date Made Active in Reports: 03/24/2023	Last EDR Contact: 09/15/2023
Number of Days to Update: 283	Next Scheduled EDR Contact: 12/25/2023
	Data Release Frequency: Every 4 Years

TRIS: Toxic Chemical Release Inventory System

Toxic Release Inventory System. TRIS identifies facilities which release toxic chemicals to the air, water and land in reportable quantities under SARA Title III Section 313.

Date of Government Version: 12/31/2021	Source: EPA
Date Data Arrived at EDR: 08/18/2023	Telephone: 202-566-0250
Date Made Active in Reports: 11/07/2023	Last EDR Contact: 11/13/2023
Number of Days to Update: 81	Next Scheduled EDR Contact: 02/26/2024
	Data Release Frequency: Annually

SSTS: Section 7 Tracking Systems

Section 7 of the Federal Insecticide, Fungicide and Rodenticide Act, as amended (92 Stat. 829) requires all registered pesticide-producing establishments to submit a report to the Environmental Protection Agency by March 1st each year. Each establishment must report the types and amounts of pesticides, active ingredients and devices being produced, and those having been produced and sold or distributed in the past year.

Date of Government Version: 07/17/2023	Source: EPA
Date Data Arrived at EDR: 07/18/2023	Telephone: 202-564-4203
Date Made Active in Reports: 10/10/2023	Last EDR Contact: 10/20/2023
Number of Days to Update: 84	Next Scheduled EDR Contact: 01/29/2024
	Data Release Frequency: Annually

GOVERNMENT RECORDS SEARCHED / DATA CURRENCY TRACKING

ROD: Records Of Decision

Record of Decision. ROD documents mandate a permanent remedy at an NPL (Superfund) site containing technical and health information to aid in the cleanup.

Date of Government Version: 09/19/2023	Source: EPA
Date Data Arrived at EDR: 10/03/2023	Telephone: 703-416-0223
Date Made Active in Reports: 10/19/2023	Last EDR Contact: 12/04/2023
Number of Days to Update: 16	Next Scheduled EDR Contact: 03/11/2024
	Data Release Frequency: Annually

RMP: Risk Management Plans

When Congress passed the Clean Air Act Amendments of 1990, it required EPA to publish regulations and guidance for chemical accident prevention at facilities using extremely hazardous substances. The Risk Management Program Rule (RMP Rule) was written to implement Section 112(r) of these amendments. The rule, which built upon existing industry codes and standards, requires companies of all sizes that use certain flammable and toxic substances to develop a Risk Management Program, which includes a(n): Hazard assessment that details the potential effects of an accidental release, an accident history of the last five years, and an evaluation of worst-case and alternative accidental releases; Prevention program that includes safety precautions and maintenance, monitoring, and employee training measures; and Emergency response program that spells out emergency health care, employee training measures and procedures for informing the public and response agencies (e.g the fire department) should an accident occur.

Date of Government Version: 05/09/2023	Source: Environmental Protection Agency
Date Data Arrived at EDR: 06/29/2023	Telephone: 202-564-8600
Date Made Active in Reports: 09/25/2023	Last EDR Contact: 09/26/2023
Number of Days to Update: 88	Next Scheduled EDR Contact: 01/29/2024
	Data Release Frequency: Varies

RAATS: RCRA Administrative Action Tracking System

RCRA Administration Action Tracking System. RAATS contains records based on enforcement actions issued under RCRA pertaining to major violators and includes administrative and civil actions brought by the EPA. For administration actions after September 30, 1995, data entry in the RAATS database was discontinued. EPA will retain a copy of the database for historical records. It was necessary to terminate RAATS because a decrease in agency resources made it impossible to continue to update the information contained in the database.

Date of Government Version: 04/17/1995	Source: EPA
Date Data Arrived at EDR: 07/03/1995	Telephone: 202-564-4104
Date Made Active in Reports: 08/07/1995	Last EDR Contact: 06/02/2008
Number of Days to Update: 35	Next Scheduled EDR Contact: 09/01/2008
	Data Release Frequency: No Update Planned

PRP: Potentially Responsible Parties

A listing of verified Potentially Responsible Parties

Date of Government Version: 09/19/2023	Source: EPA
Date Data Arrived at EDR: 10/03/2023	Telephone: 202-564-6023
Date Made Active in Reports: 10/19/2023	Last EDR Contact: 12/04/2023
Number of Days to Update: 16	Next Scheduled EDR Contact: 02/12/2024
	Data Release Frequency: Quarterly

PADS: PCB Activity Database System

PCB Activity Database. PADS Identifies generators, transporters, commercial storers and/or brokers and disposers of PCB's who are required to notify the EPA of such activities.

Date of Government Version: 03/20/2023	Source: EPA
Date Data Arrived at EDR: 04/04/2023	Telephone: 202-566-0500
Date Made Active in Reports: 06/09/2023	Last EDR Contact: 10/06/2023
Number of Days to Update: 66	Next Scheduled EDR Contact: 01/15/2024
	Data Release Frequency: Annually

GOVERNMENT RECORDS SEARCHED / DATA CURRENCY TRACKING

ICIS: Integrated Compliance Information System

The Integrated Compliance Information System (ICIS) supports the information needs of the national enforcement and compliance program as well as the unique needs of the National Pollutant Discharge Elimination System (NPDES) program.

Date of Government Version: 11/18/2016

Date Data Arrived at EDR: 11/23/2016

Date Made Active in Reports: 02/10/2017

Number of Days to Update: 79

Source: Environmental Protection Agency

Telephone: 202-564-2501

Last EDR Contact: 09/27/2023

Next Scheduled EDR Contact: 01/15/2024

Data Release Frequency: Quarterly

FTTS: FIFRA/ TSCA Tracking System - FIFRA (Federal Insecticide, Fungicide, & Rodenticide Act)/TSCA (Toxic Substances Control Act)

FTTS tracks administrative cases and pesticide enforcement actions and compliance activities related to FIFRA, TSCA and EPCRA (Emergency Planning and Community Right-to-Know Act). To maintain currency, EDR contacts the Agency on a quarterly basis.

Date of Government Version: 04/09/2009

Date Data Arrived at EDR: 04/16/2009

Date Made Active in Reports: 05/11/2009

Number of Days to Update: 25

Source: EPA/Office of Prevention, Pesticides and Toxic Substances

Telephone: 202-566-1667

Last EDR Contact: 08/18/2017

Next Scheduled EDR Contact: 12/04/2017

Data Release Frequency: No Update Planned

FTTS INSP: FIFRA/ TSCA Tracking System - FIFRA (Federal Insecticide, Fungicide, & Rodenticide Act)/TSCA (Toxic Substances Control Act)

A listing of FIFRA/TSCA Tracking System (FTTS) inspections and enforcements.

Date of Government Version: 04/09/2009

Date Data Arrived at EDR: 04/16/2009

Date Made Active in Reports: 05/11/2009

Number of Days to Update: 25

Source: EPA

Telephone: 202-566-1667

Last EDR Contact: 08/18/2017

Next Scheduled EDR Contact: 12/04/2017

Data Release Frequency: No Update Planned

MLTS: Material Licensing Tracking System

MLTS is maintained by the Nuclear Regulatory Commission and contains a list of approximately 8,100 sites which possess or use radioactive materials and which are subject to NRC licensing requirements. To maintain currency, EDR contacts the Agency on a quarterly basis.

Date of Government Version: 07/20/2023

Date Data Arrived at EDR: 09/01/2023

Date Made Active in Reports: 09/20/2023

Number of Days to Update: 19

Source: Nuclear Regulatory Commission

Telephone: 301-415-0717

Last EDR Contact: 10/10/2023

Next Scheduled EDR Contact: 01/29/2024

Data Release Frequency: Quarterly

COAL ASH DOE: Steam-Electric Plant Operation Data

A listing of power plants that store ash in surface ponds.

Date of Government Version: 12/31/2021

Date Data Arrived at EDR: 04/14/2023

Date Made Active in Reports: 07/10/2023

Number of Days to Update: 87

Source: Department of Energy

Telephone: 202-586-8719

Last EDR Contact: 11/27/2023

Next Scheduled EDR Contact: 03/11/2024

Data Release Frequency: Varies

COAL ASH EPA: Coal Combustion Residues Surface Impoundments List

A listing of coal combustion residues surface impoundments with high hazard potential ratings.

Date of Government Version: 01/12/2017

Date Data Arrived at EDR: 03/05/2019

Date Made Active in Reports: 11/11/2019

Number of Days to Update: 251

Source: Environmental Protection Agency

Telephone: N/A

Last EDR Contact: 11/27/2023

Next Scheduled EDR Contact: 03/11/2024

Data Release Frequency: Varies

GOVERNMENT RECORDS SEARCHED / DATA CURRENCY TRACKING

PCB TRANSFORMER: PCB Transformer Registration Database

The database of PCB transformer registrations that includes all PCB registration submittals.

Date of Government Version: 09/13/2019	Source: Environmental Protection Agency
Date Data Arrived at EDR: 11/06/2019	Telephone: 202-566-0517
Date Made Active in Reports: 02/10/2020	Last EDR Contact: 11/03/2023
Number of Days to Update: 96	Next Scheduled EDR Contact: 02/12/2024
	Data Release Frequency: Varies

RADINFO: Radiation Information Database

The Radiation Information Database (RADINFO) contains information about facilities that are regulated by U.S. Environmental Protection Agency (EPA) regulations for radiation and radioactivity.

Date of Government Version: 07/01/2019	Source: Environmental Protection Agency
Date Data Arrived at EDR: 07/01/2019	Telephone: 202-343-9775
Date Made Active in Reports: 09/23/2019	Last EDR Contact: 09/22/2023
Number of Days to Update: 84	Next Scheduled EDR Contact: 01/08/2024
	Data Release Frequency: Quarterly

HIST FTTS: FIFRA/TSCA Tracking System Administrative Case Listing

A complete administrative case listing from the FIFRA/TSCA Tracking System (FTTS) for all ten EPA regions. The information was obtained from the National Compliance Database (NCDB). NCDB supports the implementation of FIFRA (Federal Insecticide, Fungicide, and Rodenticide Act) and TSCA (Toxic Substances Control Act). Some EPA regions are now closing out records. Because of that, and the fact that some EPA regions are not providing EPA Headquarters with updated records, it was decided to create a HIST FTTS database. It included records that may not be included in the newer FTTS database updates. This database is no longer updated.

Date of Government Version: 10/19/2006	Source: Environmental Protection Agency
Date Data Arrived at EDR: 03/01/2007	Telephone: 202-564-2501
Date Made Active in Reports: 04/10/2007	Last EDR Contact: 12/17/2007
Number of Days to Update: 40	Next Scheduled EDR Contact: 03/17/2008
	Data Release Frequency: No Update Planned

HIST FTTS INSP: FIFRA/TSCA Tracking System Inspection & Enforcement Case Listing

A complete inspection and enforcement case listing from the FIFRA/TSCA Tracking System (FTTS) for all ten EPA regions. The information was obtained from the National Compliance Database (NCDB). NCDB supports the implementation of FIFRA (Federal Insecticide, Fungicide, and Rodenticide Act) and TSCA (Toxic Substances Control Act). Some EPA regions are now closing out records. Because of that, and the fact that some EPA regions are not providing EPA Headquarters with updated records, it was decided to create a HIST FTTS database. It included records that may not be included in the newer FTTS database updates. This database is no longer updated.

Date of Government Version: 10/19/2006	Source: Environmental Protection Agency
Date Data Arrived at EDR: 03/01/2007	Telephone: 202-564-2501
Date Made Active in Reports: 04/10/2007	Last EDR Contact: 12/17/2008
Number of Days to Update: 40	Next Scheduled EDR Contact: 03/17/2008
	Data Release Frequency: No Update Planned

DOT OPS: Incident and Accident Data

Department of Transportation, Office of Pipeline Safety Incident and Accident data.

Date of Government Version: 01/02/2020	Source: Department of Transportation, Office of Pipeline Safety
Date Data Arrived at EDR: 01/28/2020	Telephone: 202-366-4595
Date Made Active in Reports: 04/17/2020	Last EDR Contact: 10/04/2023
Number of Days to Update: 80	Next Scheduled EDR Contact: 02/05/2024
	Data Release Frequency: Quarterly

CONSENT: Superfund (CERCLA) Consent Decrees

Major legal settlements that establish responsibility and standards for cleanup at NPL (Superfund) sites. Released periodically by United States District Courts after settlement by parties to litigation matters.

GOVERNMENT RECORDS SEARCHED / DATA CURRENCY TRACKING

Date of Government Version: 06/30/2023
Date Data Arrived at EDR: 07/19/2023
Date Made Active in Reports: 10/10/2023
Number of Days to Update: 83

Source: Department of Justice, Consent Decree Library
Telephone: Varies
Last EDR Contact: 10/03/2023
Next Scheduled EDR Contact: 01/15/2024
Data Release Frequency: Varies

BRS: Biennial Reporting System

The Biennial Reporting System is a national system administered by the EPA that collects data on the generation and management of hazardous waste. BRS captures detailed data from two groups: Large Quantity Generators (LQG) and Treatment, Storage, and Disposal Facilities.

Date of Government Version: 12/31/2021
Date Data Arrived at EDR: 03/09/2023
Date Made Active in Reports: 03/20/2023
Number of Days to Update: 11

Source: EPA/NTIS
Telephone: 800-424-9346
Last EDR Contact: 12/06/2023
Next Scheduled EDR Contact: 01/01/2024
Data Release Frequency: Biennially

INDIAN RESERV: Indian Reservations

This map layer portrays Indian administered lands of the United States that have any area equal to or greater than 640 acres.

Date of Government Version: 12/31/2014
Date Data Arrived at EDR: 07/14/2015
Date Made Active in Reports: 01/10/2017
Number of Days to Update: 546

Source: USGS
Telephone: 202-208-3710
Last EDR Contact: 10/02/2023
Next Scheduled EDR Contact: 01/15/2024
Data Release Frequency: Semi-Annually

FUSRAP: Formerly Utilized Sites Remedial Action Program

DOE established the Formerly Utilized Sites Remedial Action Program (FUSRAP) in 1974 to remediate sites where radioactive contamination remained from Manhattan Project and early U.S. Atomic Energy Commission (AEC) operations.

Date of Government Version: 03/03/2023
Date Data Arrived at EDR: 03/03/2023
Date Made Active in Reports: 06/09/2023
Number of Days to Update: 98

Source: Department of Energy
Telephone: 202-586-3559
Last EDR Contact: 10/25/2023
Next Scheduled EDR Contact: 02/12/2024
Data Release Frequency: Varies

UMTRA: Uranium Mill Tailings Sites

Uranium ore was mined by private companies for federal government use in national defense programs. When the mills shut down, large piles of the sand-like material (mill tailings) remain after uranium has been extracted from the ore. Levels of human exposure to radioactive materials from the piles are low; however, in some cases tailings were used as construction materials before the potential health hazards of the tailings were recognized.

Date of Government Version: 08/30/2019
Date Data Arrived at EDR: 11/15/2019
Date Made Active in Reports: 01/28/2020
Number of Days to Update: 74

Source: Department of Energy
Telephone: 505-845-0011
Last EDR Contact: 11/09/2023
Next Scheduled EDR Contact: 02/26/2024
Data Release Frequency: Varies

LEAD SMELTER 1: Lead Smelter Sites

A listing of former lead smelter site locations.

Date of Government Version: 09/19/2023
Date Data Arrived at EDR: 10/03/2023
Date Made Active in Reports: 10/19/2023
Number of Days to Update: 16

Source: Environmental Protection Agency
Telephone: 703-603-8787
Last EDR Contact: 12/04/2023
Next Scheduled EDR Contact: 01/08/2024
Data Release Frequency: Varies

LEAD SMELTER 2: Lead Smelter Sites

A list of several hundred sites in the U.S. where secondary lead smelting was done from 1931 and 1964. These sites may pose a threat to public health through ingestion or inhalation of contaminated soil or dust

GOVERNMENT RECORDS SEARCHED / DATA CURRENCY TRACKING

Date of Government Version: 04/05/2001
Date Data Arrived at EDR: 10/27/2010
Date Made Active in Reports: 12/02/2010
Number of Days to Update: 36

Source: American Journal of Public Health
Telephone: 703-305-6451
Last EDR Contact: 12/02/2009
Next Scheduled EDR Contact: N/A
Data Release Frequency: No Update Planned

US AIRS (AFS): Aerometric Information Retrieval System Facility Subsystem (AFS)

The database is a sub-system of Aerometric Information Retrieval System (AIRS). AFS contains compliance data on air pollution point sources regulated by the U.S. EPA and/or state and local air regulatory agencies. This information comes from source reports by various stationary sources of air pollution, such as electric power plants, steel mills, factories, and universities, and provides information about the air pollutants they produce. Action, air program, air program pollutant, and general level plant data. It is used to track emissions and compliance data from industrial plants.

Date of Government Version: 10/12/2016
Date Data Arrived at EDR: 10/26/2016
Date Made Active in Reports: 02/03/2017
Number of Days to Update: 100

Source: EPA
Telephone: 202-564-2496
Last EDR Contact: 09/26/2017
Next Scheduled EDR Contact: 01/08/2018
Data Release Frequency: Annually

US AIRS MINOR: Air Facility System Data

A listing of minor source facilities.

Date of Government Version: 10/12/2016
Date Data Arrived at EDR: 10/26/2016
Date Made Active in Reports: 02/03/2017
Number of Days to Update: 100

Source: EPA
Telephone: 202-564-2496
Last EDR Contact: 09/26/2017
Next Scheduled EDR Contact: 01/08/2018
Data Release Frequency: Annually

MINES VIOLATIONS: MSHA Violation Assessment Data

Mines violation and assessment information. Department of Labor, Mine Safety & Health Administration.

Date of Government Version: 07/05/2023
Date Data Arrived at EDR: 07/05/2023
Date Made Active in Reports: 09/25/2023
Number of Days to Update: 82

Source: DOL, Mine Safety & Health Admini
Telephone: 202-693-9424
Last EDR Contact: 10/04/2023
Next Scheduled EDR Contact: 02/19/2024
Data Release Frequency: Quarterly

US MINES: Mines Master Index File

Contains all mine identification numbers issued for mines active or opened since 1971. The data also includes violation information.

Date of Government Version: 08/01/2023
Date Data Arrived at EDR: 08/22/2023
Date Made Active in Reports: 11/07/2023
Number of Days to Update: 77

Source: Department of Labor, Mine Safety and Health Administration
Telephone: 303-231-5959
Last EDR Contact: 11/17/2023
Next Scheduled EDR Contact: 03/04/2024
Data Release Frequency: Semi-Annually

US MINES 2: Ferrous and Nonferrous Metal Mines Database Listing

This map layer includes ferrous (ferrous metal mines are facilities that extract ferrous metals, such as iron ore or molybdenum) and nonferrous (Nonferrous metal mines are facilities that extract nonferrous metals, such as gold, silver, copper, zinc, and lead) metal mines in the United States.

Date of Government Version: 01/07/2022
Date Data Arrived at EDR: 02/24/2023
Date Made Active in Reports: 05/17/2023
Number of Days to Update: 82

Source: USGS
Telephone: 703-648-7709
Last EDR Contact: 11/20/2023
Next Scheduled EDR Contact: 03/04/2024
Data Release Frequency: Varies

GOVERNMENT RECORDS SEARCHED / DATA CURRENCY TRACKING

US MINES 3: Active Mines & Mineral Plants Database Listing

Active Mines and Mineral Processing Plant operations for commodities monitored by the Minerals Information Team of the USGS.

Date of Government Version: 04/14/2011	Source: USGS
Date Data Arrived at EDR: 06/08/2011	Telephone: 703-648-7709
Date Made Active in Reports: 09/13/2011	Last EDR Contact: 11/20/2023
Number of Days to Update: 97	Next Scheduled EDR Contact: 03/04/2024
	Data Release Frequency: Varies

ABANDONED MINES: Abandoned Mines

An inventory of land and water impacted by past mining (primarily coal mining) is maintained by OSMRE to provide information needed to implement the Surface Mining Control and Reclamation Act of 1977 (SMCRA). The inventory contains information on the location, type, and extent of AML impacts, as well as, information on the cost associated with the reclamation of those problems. The inventory is based upon field surveys by State, Tribal, and OSMRE program officials. It is dynamic to the extent that it is modified as new problems are identified and existing problems are reclaimed.

Date of Government Version: 11/28/2023	Source: Department of Interior
Date Data Arrived at EDR: 11/29/2023	Telephone: 202-208-2609
Date Made Active in Reports: 12/11/2023	Last EDR Contact: 11/28/2023
Number of Days to Update: 12	Next Scheduled EDR Contact: 03/18/2024
	Data Release Frequency: Quarterly

MINES MRDS: Mineral Resources Data System Mineral Resources Data System

Date of Government Version: 08/23/2022	Source: USGS
Date Data Arrived at EDR: 11/22/2022	Telephone: 703-648-6533
Date Made Active in Reports: 02/28/2023	Last EDR Contact: 11/20/2023
Number of Days to Update: 98	Next Scheduled EDR Contact: 03/04/2024
	Data Release Frequency: Varies

FINDS: Facility Index System/Facility Registry System

Facility Index System. FINDS contains both facility information and 'pointers' to other sources that contain more detail. EDR includes the following FINDS databases in this report: PCS (Permit Compliance System), AIRS (Aerometric Information Retrieval System), DOCKET (Enforcement Docket used to manage and track information on civil judicial enforcement cases for all environmental statutes), FURS (Federal Underground Injection Control), C-DOCKET (Criminal Docket System used to track criminal enforcement actions for all environmental statutes), FFIS (Federal Facilities Information System), STATE (State Environmental Laws and Statutes), and PADS (PCB Activity Data System).

Date of Government Version: 11/03/2023	Source: EPA
Date Data Arrived at EDR: 11/08/2023	Telephone: (415) 947-8000
Date Made Active in Reports: 11/20/2023	Last EDR Contact: 11/08/2023
Number of Days to Update: 12	Next Scheduled EDR Contact: 03/11/2024
	Data Release Frequency: Quarterly

ECHO: Enforcement & Compliance History Information

ECHO provides integrated compliance and enforcement information for about 800,000 regulated facilities nationwide.

Date of Government Version: 06/24/2023	Source: Environmental Protection Agency
Date Data Arrived at EDR: 06/29/2023	Telephone: 202-564-2280
Date Made Active in Reports: 09/25/2023	Last EDR Contact: 10/03/2023
Number of Days to Update: 88	Next Scheduled EDR Contact: 01/15/2024
	Data Release Frequency: Quarterly

UXO: Unexploded Ordnance Sites

A listing of unexploded ordnance site locations

GOVERNMENT RECORDS SEARCHED / DATA CURRENCY TRACKING

Date of Government Version: 09/06/2023
Date Data Arrived at EDR: 09/13/2023
Date Made Active in Reports: 12/11/2023
Number of Days to Update: 89

Source: Department of Defense
Telephone: 703-704-1564
Last EDR Contact: 09/13/2023
Next Scheduled EDR Contact: 01/22/2024
Data Release Frequency: Varies

DOCKET HWC: Hazardous Waste Compliance Docket Listing

A complete list of the Federal Agency Hazardous Waste Compliance Docket Facilities.

Date of Government Version: 05/06/2021
Date Data Arrived at EDR: 05/21/2021
Date Made Active in Reports: 08/11/2021
Number of Days to Update: 82

Source: Environmental Protection Agency
Telephone: 202-564-0527
Last EDR Contact: 11/15/2023
Next Scheduled EDR Contact: 03/04/2024
Data Release Frequency: Varies

FUELS PROGRAM: EPA Fuels Program Registered Listing

This listing includes facilities that are registered under the Part 80 (Code of Federal Regulations) EPA Fuels Programs. All companies now are required to submit new and updated registrations.

Date of Government Version: 08/14/2023
Date Data Arrived at EDR: 08/15/2023
Date Made Active in Reports: 10/19/2023
Number of Days to Update: 65

Source: EPA
Telephone: 800-385-6164
Last EDR Contact: 11/10/2023
Next Scheduled EDR Contact: 02/26/2024
Data Release Frequency: Quarterly

PFAS NPL: Superfund Sites with PFAS Detections Information

EPA's Office of Land and Emergency Management and EPA Regional Offices maintain data describing what is known about site investigations, contamination, and remedial actions under the Comprehensive Environmental Response, Compensation, and Liability Act (CERCLA) where PFAS is present in the environment.

Date of Government Version: 07/05/2023
Date Data Arrived at EDR: 07/05/2023
Date Made Active in Reports: 10/02/2023
Number of Days to Update: 89

Source: Environmental Protection Agency
Telephone: 703-603-8895
Last EDR Contact: 10/03/2023
Next Scheduled EDR Contact: 01/15/2024
Data Release Frequency: Varies

PFAS FEDERAL SITES: Federal Sites PFAS Information

Several federal entities, such as the federal Superfund program, Department of Defense, National Aeronautics and Space Administration, Department of Transportation, and Department of Energy provided information for sites with known or suspected detections at federal facilities.

Date of Government Version: 07/05/2023
Date Data Arrived at EDR: 07/05/2023
Date Made Active in Reports: 10/02/2023
Number of Days to Update: 89

Source: Environmental Protection Agency
Telephone: 202-272-0167
Last EDR Contact: 10/03/2023
Next Scheduled EDR Contact: 01/15/2024
Data Release Frequency: Varies

PFAS TSCA: PFAS Manufacture and Imports Information

EPA issued the Chemical Data Reporting (CDR) Rule under the Toxic Substances Control Act (TSCA) and requires chemical manufacturers and facilities that manufacture or import chemical substances to report data to EPA. EPA publishes non-confidential business information (non-CBI) and includes descriptive information about each site, corporate parent, production volume, other manufacturing information, and processing and use information.

Date of Government Version: 07/05/2023
Date Data Arrived at EDR: 07/05/2023
Date Made Active in Reports: 10/02/2023
Number of Days to Update: 89

Source: Environmental Protection Agency
Telephone: 202-272-0167
Last EDR Contact: 10/03/2023
Next Scheduled EDR Contact: 01/15/2024
Data Release Frequency: Varies

GOVERNMENT RECORDS SEARCHED / DATA CURRENCY TRACKING

PFAS TRIS: List of PFAS Added to the TRI

Section 7321 of the National Defense Authorization Act for Fiscal Year 2020 (NDAA) immediately added certain per- and polyfluoroalkyl substances (PFAS) to the list of chemicals covered by the Toxics Release Inventory (TRI) under Section 313 of the Emergency Planning and Community Right-to-Know Act (EPCRA) and provided a framework for additional PFAS to be added to TRI on an annual basis.

Date of Government Version: 07/05/2023	Source: Environmental Protection Agency
Date Data Arrived at EDR: 07/05/2023	Telephone: 202-566-0250
Date Made Active in Reports: 10/02/2023	Last EDR Contact: 10/03/2023
Number of Days to Update: 89	Next Scheduled EDR Contact: 01/15/2024
	Data Release Frequency: Varies

PFAS RCRA MANIFEST: PFAS Transfers Identified In the RCRA Database Listing

To work around the lack of PFAS waste codes in the RCRA database, EPA developed the PFAS Transfers dataset by mining e-Manifest records containing at least one of these common PFAS keywords: PFAS, PFOA, PFOS, PERFL, AFFF, GENX, GEN-X (plus the VT waste codes). These keywords were searched for in the following text fields: Manifest handling instructions (MANIFEST_HANDLING_INSTR), Non-hazardous waste description (NON_HAZ_WASTE_DESCRIPTION), DOT printed information (DOT_PRINTED_INFORMATION), Waste line handling instructions (WASTE_LINE_HANDLING_INSTR), Waste residue comments (WASTE_RESIDUE_COMMENTS).

Date of Government Version: 07/05/2023	Source: Environmental Protection Agency
Date Data Arrived at EDR: 07/05/2023	Telephone: 202-272-0167
Date Made Active in Reports: 10/02/2023	Last EDR Contact: 10/03/2023
Number of Days to Update: 89	Next Scheduled EDR Contact: 01/15/2024
	Data Release Frequency: Varies

PFAS ATSDR: PFAS Contamination Site Location Listing

PFAS contamination site locations from the Department of Health & Human Services, Center for Disease Control & Prevention. ATSDR is involved at a number of PFAS-related sites, either directly or through assisting state and federal partners. As of now, most sites are related to drinking water contamination connected with PFAS production facilities or fire training areas where aqueous film-forming firefighting foam (AFFF) was regularly used.

Date of Government Version: 06/24/2020	Source: Department of Health & Human Services
Date Data Arrived at EDR: 03/17/2021	Telephone: 202-741-5770
Date Made Active in Reports: 11/08/2022	Last EDR Contact: 10/23/2023
Number of Days to Update: 601	Next Scheduled EDR Contact: 02/05/2024
	Data Release Frequency: Varies

PFAS WQP: Ambient Environmental Sampling for PFAS

The Water Quality Portal (WQP) is a part of a modernized repository storing ambient sampling data for all environmental media and tissue samples. A wide range of federal, state, tribal and local governments, academic and non-governmental organizations and individuals submit project details and sampling results to this public repository. The information is commonly used for research and assessments of environmental quality.

Date of Government Version: 09/23/2023	Source: Environmental Protection Agency
Date Data Arrived at EDR: 10/03/2023	Telephone: 202-272-0167
Date Made Active in Reports: 10/10/2023	Last EDR Contact: 10/03/2023
Number of Days to Update: 7	Next Scheduled EDR Contact: 01/15/2024
	Data Release Frequency: Varies

PFAS NPDES: Clean Water Act Discharge Monitoring Information

Any discharger of pollutants to waters of the United States from a point source must have a National Pollutant Discharge Elimination System (NPDES) permit. The process for obtaining limits involves the regulated entity (permittee) disclosing releases in a NPDES permit application and the permitting authority (typically the state but sometimes EPA) deciding whether to require monitoring or monitoring with limits. Caveats and Limitations: Less than half of states have required PFAS monitoring for at least one of their permittees and fewer states have established PFAS effluent limits for permittees. New rulemakings have been initiated that may increase the number of facilities monitoring for PFAS in the future.

GOVERNMENT RECORDS SEARCHED / DATA CURRENCY TRACKING

Date of Government Version: 07/05/2023
Date Data Arrived at EDR: 07/05/2023
Date Made Active in Reports: 10/02/2023
Number of Days to Update: 89

Source: Environmental Protection Agency
Telephone: 202-272-0167
Last EDR Contact: 10/03/2023
Next Scheduled EDR Contact: 01/15/2024
Data Release Frequency: Varies

PFAS ECHO: Facilities in Industries that May Be Handling PFAS Listing

Regulators and the public have expressed interest in knowing which regulated entities may be using PFAS. EPA has developed a dataset from various sources that show which industries may be handling PFAS. Approximately 120,000 facilities subject to federal environmental programs have operated or currently operate in industry sectors with processes that may involve handling and/or release of PFAS.

Date of Government Version: 07/05/2023
Date Data Arrived at EDR: 07/05/2023
Date Made Active in Reports: 09/25/2023
Number of Days to Update: 82

Source: Environmental Protection Agency
Telephone: 202-272-0167
Last EDR Contact: 10/03/2023
Next Scheduled EDR Contact: 01/15/2024
Data Release Frequency: Varies

PFAS ECHO FIRE TRAINING: Facilities in Industries that May Be Handling PFAS Listing

A list of fire training sites was added to the Industry Sectors dataset using a keyword search on the permitted facility's name to identify sites where fire-fighting foam may have been used in training exercises. Additionally, you may view an example spreadsheet of the subset of fire training facility data, as well as the keywords used in selecting or deselecting a facility for the subset. as well as the keywords used in selecting or deselecting a facility for the subset. These keywords were tested to maximize accuracy in selecting facilities that may use fire-fighting foam in training exercises, however, due to the lack of a required reporting field in the data systems for designating fire training sites, this methodology may not identify all fire training sites or may potentially misidentify them.

Date of Government Version: 07/05/2023
Date Data Arrived at EDR: 07/05/2023
Date Made Active in Reports: 09/25/2023
Number of Days to Update: 82

Source: Environmental Protection Agency
Telephone: 202-272-0167
Last EDR Contact: 10/03/2023
Next Scheduled EDR Contact: 01/15/2024
Data Release Frequency: Varies

PFAS PART 139 AIRPORT: All Certified Part 139 Airports PFAS Information Listing

Since July 1, 2006, all certified part 139 airports are required to have fire-fighting foam onsite that meet military specifications (MIL-F-24385) (14 CFR 139.317). To date, these military specification fire-fighting foams are fluorinated and have been historically used for training and extinguishing. The 2018 FAA Reauthorization Act has a provision stating that no later than October 2021, FAA shall not require the use of fluorinated AFFF. This provision does not prohibit the use of fluorinated AFFF at Part 139 civilian airports; it only prohibits FAA from mandating its use. The Federal Aviation Administration's document AC 150/5210-6D - Aircraft Fire Extinguishing Agents provides guidance on Aircraft Fire Extinguishing Agents, which includes Aqueous Film Forming Foam (AFFF).

Date of Government Version: 07/05/2023
Date Data Arrived at EDR: 07/05/2023
Date Made Active in Reports: 09/25/2023
Number of Days to Update: 82

Source: Environmental Protection Agency
Telephone: 202-272-0167
Last EDR Contact: 10/03/2023
Next Scheduled EDR Contact: 01/15/2024
Data Release Frequency: Varies

AQUEOUS FOAM NRC: Aqueous Foam Related Incidents Listing

The National Response Center (NRC) serves as an emergency call center that fields initial reports for pollution and railroad incidents and forwards that information to appropriate federal/state agencies for response. The spreadsheets posted to the NRC website contain initial incident data that has not been validated or investigated by a federal/state response agency. Response center calls from 1990 to the most recent complete calendar year where there was indication of Aqueous Film Forming Foam (AFFF) usage are included in this dataset. NRC calls may reference AFFF usage in the ?Material Involved? or ?Incident Description? fields.

Date of Government Version: 07/05/2023
Date Data Arrived at EDR: 07/06/2023
Date Made Active in Reports: 09/25/2023
Number of Days to Update: 81

Source: Environmental Protection Agency
Telephone: 202-267-2675
Last EDR Contact: 10/03/2023
Next Scheduled EDR Contact: 01/15/2024
Data Release Frequency: Varies

GOVERNMENT RECORDS SEARCHED / DATA CURRENCY TRACKING

PCS: Permit Compliance System

PCS is a computerized management information system that contains data on National Pollutant Discharge Elimination System (NPDES) permit holding facilities. PCS tracks the permit, compliance, and enforcement status of NPDES facilities.

Date of Government Version: 07/14/2011
Date Data Arrived at EDR: 08/05/2011
Date Made Active in Reports: 09/29/2011
Number of Days to Update: 55

Source: EPA, Office of Water
Telephone: 202-564-2496
Last EDR Contact: 09/28/2023
Next Scheduled EDR Contact: 01/15/2024
Data Release Frequency: No Update Planned

PCS ENF: Enforcement data

No description is available for this data

Date of Government Version: 12/31/2014
Date Data Arrived at EDR: 02/05/2015
Date Made Active in Reports: 03/06/2015
Number of Days to Update: 29

Source: EPA
Telephone: 202-564-2497
Last EDR Contact: 09/28/2023
Next Scheduled EDR Contact: 01/15/2024
Data Release Frequency: Varies

BIOSOLIDS: ICIS-NPDES Biosolids Facility Data

The data reflects compliance information about facilities in the biosolids program.

Date of Government Version: 07/16/2023
Date Data Arrived at EDR: 07/18/2023
Date Made Active in Reports: 08/28/2023
Number of Days to Update: 41

Source: Environmental Protection Agency
Telephone: 202-564-4700
Last EDR Contact: 10/03/2023
Next Scheduled EDR Contact: 01/29/2024
Data Release Frequency: Varies

PFAS: PFAS Contamination Site Location Listing

A listing of PFAS contaminated sites included in the GeoTracker database.

Date of Government Version: 09/05/2023
Date Data Arrived at EDR: 09/06/2023
Date Made Active in Reports: 11/27/2023
Number of Days to Update: 82

Source: State Water Resources Control Board
Telephone: 866-480-1028
Last EDR Contact: 11/30/2023
Next Scheduled EDR Contact: 03/18/2024
Data Release Frequency: Varies

AQUEOUS FOAM: Former Fire Training Facility Assessments Listing

Airports shown on this list are those believed to use Aqueous Film Forming Foam (AFFF), and certified by the Federal Aviation Administration (FAA) under Title 14, Code of Federal Regulations (CFR), Part 139 (14 CFR Part 139). This list was created by SWRCB using information available from the FAA. Location points shown are from the latitude and longitude listed on the FAA airport master record.

Date of Government Version: 09/05/2023
Date Data Arrived at EDR: 09/06/2023
Date Made Active in Reports: 11/28/2023
Number of Days to Update: 83

Source: State Water Resources Control Board
Telephone: 916-341-5455
Last EDR Contact: 11/30/2023
Next Scheduled EDR Contact: 03/18/2024
Data Release Frequency: Varies

CA BOND EXP. PLAN: Bond Expenditure Plan

Department of Health Services developed a site-specific expenditure plan as the basis for an appropriation of Hazardous Substance Cleanup Bond Act funds. It is not updated.

Date of Government Version: 01/01/1989
Date Data Arrived at EDR: 07/27/1994
Date Made Active in Reports: 08/02/1994
Number of Days to Update: 6

Source: Department of Health Services
Telephone: 916-255-2118
Last EDR Contact: 05/31/1994
Next Scheduled EDR Contact: N/A
Data Release Frequency: No Update Planned

GOVERNMENT RECORDS SEARCHED / DATA CURRENCY TRACKING

CHROME PLATING: Chrome Plating Facilities Listing

This listing represents chrome plating facilities the California State Water Resources Control Board staff identified as possibly being a source of Per- and polyfluoroalkyl substance (PFAS) contamination. Sites and locations were identified by staff with the Division of Water Quality in the California State Water Board. Data was collected from the CA Air Resources Board 2013 and 2018 - Cr VI emission survey, CA Emission Inventory, CA HAZ Waste discharge database and by reviewing storm water permits. Former chrome plating sites are also included that are open site investigation or remediation cases with the Regional Water Quality Control Boards and the Department of Toxic Substances Control.

Date of Government Version: 09/05/2023
Date Data Arrived at EDR: 09/06/2023
Date Made Active in Reports: 11/27/2023
Number of Days to Update: 82

Source: State Water Resources Control Board
Telephone: 916-341-5455
Last EDR Contact: 11/30/2023
Next Scheduled EDR Contact: 03/18/2024
Data Release Frequency: Varies

CORTESE: "Cortese" Hazardous Waste & Substances Sites List

The sites for the list are designated by the State Water Resource Control Board (LUST), the Integrated Waste Board (SWF/LS), and the Department of Toxic Substances Control (Cal-Sites).

Date of Government Version: 09/19/2023
Date Data Arrived at EDR: 09/20/2023
Date Made Active in Reports: 12/08/2023
Number of Days to Update: 79

Source: CAL EPA/Office of Emergency Information
Telephone: 916-323-3400
Last EDR Contact: 09/20/2023
Next Scheduled EDR Contact: 01/01/2024
Data Release Frequency: Quarterly

CUPA LIVERMORE-PLEASANTON: CUPA Facility Listing

list of facilities associated with the various CUPA programs in Livermore-Pleasanton

Date of Government Version: 03/31/2023
Date Data Arrived at EDR: 05/08/2023
Date Made Active in Reports: 07/31/2023
Number of Days to Update: 84

Source: Livermore-Pleasanton Fire Department
Telephone: 925-454-2361
Last EDR Contact: 11/09/2023
Next Scheduled EDR Contact: 02/19/2024
Data Release Frequency: Varies

DRYCLEAN SACRAMENTO METO DIST: Sacramento Metropolitan Air Quality Management District Drycleaner Facility Listing

A listing of drycleaner facility locations, for the Sacramento Metropolitan Air Quality Management District.

Date of Government Version: 08/15/2023
Date Data Arrived at EDR: 08/17/2023
Date Made Active in Reports: 10/31/2023
Number of Days to Update: 75

Source: Sacramento Metropolitan Air Quality Management District
Telephone: 916-874-3958
Last EDR Contact: 08/15/2023
Next Scheduled EDR Contact: 09/11/2023
Data Release Frequency: Varies

DRYCLEAN SAN DIEGO CO DIST: San Diego County Air Pollution Control District Drycleaner Facility Listing

A listing of drycleaner facility locations, for the San Diego County Air Pollution Control District.

Date of Government Version: 08/08/2023
Date Data Arrived at EDR: 08/09/2023
Date Made Active in Reports: 10/26/2023
Number of Days to Update: 78

Source: San Diego County Air Pollution Control District
Telephone: 858-586-2616
Last EDR Contact: 08/08/2023
Next Scheduled EDR Contact: 09/11/2023
Data Release Frequency: Varies

DRYCLEAN FEATHER RIVER DIST: Feather River Air Quality Management District Drycleaner Facility Listing

A listing of drycleaner facility locations, for the Feather River Air Quality Management District.

Date of Government Version: 03/08/2023
Date Data Arrived at EDR: 03/09/2023
Date Made Active in Reports: 06/05/2023
Number of Days to Update: 88

Source: Feather River Air Quality Management District
Telephone: 530-634-7659
Last EDR Contact: 06/08/2023
Next Scheduled EDR Contact: 09/11/2023
Data Release Frequency: Varies

GOVERNMENT RECORDS SEARCHED / DATA CURRENCY TRACKING

DRYCLEAN SOUTH COAST: South Coast Air Quality Management District Drycleaner Listing

A listing of dry cleaners in the South Coast Air Quality Management District

Date of Government Version: 08/18/2023

Date Data Arrived at EDR: 08/18/2023

Date Made Active in Reports: 11/01/2023

Number of Days to Update: 75

Source: South Coast Air Quality Management District

Telephone: 909-396-3211

Last EDR Contact: 11/13/2023

Next Scheduled EDR Contact: 03/04/2024

Data Release Frequency: Varies

DRYCLEAN AVAQMD: Antelope Valley Air Quality Management District Drycleaner Listing

A listing of dry cleaners in the Antelope Valley Air Quality Management District.

Date of Government Version: 08/22/2023

Date Data Arrived at EDR: 08/24/2023

Date Made Active in Reports: 11/07/2023

Number of Days to Update: 75

Source: Antelope Valley Air Quality Management District

Telephone: 661-723-8070

Last EDR Contact: 11/21/2023

Next Scheduled EDR Contact: 03/11/2024

Data Release Frequency: Varies

DRYCLEAN SAN JOAQ VAL DIST: San Joaquin Valley Air Pollution Control District District Drycleaner Facility Listing

A listing of drycleaner facility locations, for the San Joaquin Valley Air Pollution Control District.

Date of Government Version: 05/24/2023

Date Data Arrived at EDR: 05/30/2023

Date Made Active in Reports: 08/21/2023

Number of Days to Update: 83

Source: San Joaquin Valley Air Pollution Control District

Telephone: 559-230-6001

Last EDR Contact: 05/11/2023

Next Scheduled EDR Contact: 09/11/2023

Data Release Frequency: Varies

DRYCLEAN SAN LUIS OB CO DIST: San Luis Obispo County Air Pollution Control District Drycleaner Facility Listing

A listing of drycleaner facility locations, for the San Luis Obispo County Air Pollution Control District.

Date of Government Version: 07/26/2023

Date Data Arrived at EDR: 07/27/2023

Date Made Active in Reports: 10/13/2023

Number of Days to Update: 78

Source: San Luis Obispo County Air Pollution Control District

Telephone: 805-781-5756

Last EDR Contact: 07/25/2023

Next Scheduled EDR Contact: 09/11/2023

Data Release Frequency: Varies

DRYCLEAN GLENN CO DIST: Glenn County Air Pollution Control District Drycleaner Facility Listing

A listing of drycleaner facility locations, for the Glenn County Air Pollution Control District.

Date of Government Version: 05/02/2023

Date Data Arrived at EDR: 05/03/2023

Date Made Active in Reports: 07/25/2023

Number of Days to Update: 83

Source: Glenn County Air Pollution Control District

Telephone: 530-934-6500

Last EDR Contact: 05/03/2023

Next Scheduled EDR Contact: 09/11/2023

Data Release Frequency: Varies

DRYCLEAN EAST KERN DIST: Eastern Kern Air Pollution Control District District Drycleaner Facility Listing

A listing of drycleaner facility locations, for the Eastern Kern Air Pollution Control District.

Date of Government Version: 01/12/2023

Date Data Arrived at EDR: 04/26/2023

Date Made Active in Reports: 07/14/2023

Number of Days to Update: 79

Source: Eastern Kern Air Pollution Control District

Telephone: 661-862-9684

Last EDR Contact: 04/25/2023

Next Scheduled EDR Contact: 09/11/2023

Data Release Frequency: Varies

DRYCLEAN IMPERIAL CO DIST: Imperial County Air Pollution Control District Drycleaner Facility Listing

A listing of drycleaner facility locations, for the Imperial County Air Pollution Control District

Date of Government Version: 04/25/2023

Date Data Arrived at EDR: 04/26/2023

Date Made Active in Reports: 07/14/2023

Number of Days to Update: 79

Source: Imperial County Air Pollution Control District

Telephone: 442-265-1800

Last EDR Contact: 04/25/2023

Next Scheduled EDR Contact: 09/11/2023

Data Release Frequency: Varies

GOVERNMENT RECORDS SEARCHED / DATA CURRENCY TRACKING

DRYCLEAN MENDO CO DIST: Mendocino County Air Quality Management District Drycleaner Facility Listing
A listing of drycleaner facility locations, for the Mendocino County Air Quality Management District.

Date of Government Version: 04/27/2023	Source: Mendocino County Air Quality Management District
Date Data Arrived at EDR: 04/28/2023	Telephone: 707-463-4354
Date Made Active in Reports: 07/14/2023	Last EDR Contact: 04/25/2023
Number of Days to Update: 77	Next Scheduled EDR Contact: 09/11/2023
	Data Release Frequency: Varies

DRYCLEAN MOJAVE DESERT DIST: Mojave Desert Air Quality Management District Drycleaner Facility Listing
A listing of drycleaner facility locations, for the Mojave Desert Air Quality Management District.

Date of Government Version: 04/26/2023	Source: Mojave Desert Air Quality Management District
Date Data Arrived at EDR: 04/27/2023	Telephone: 760-245-1661
Date Made Active in Reports: 07/14/2023	Last EDR Contact: 04/25/2023
Number of Days to Update: 78	Next Scheduled EDR Contact: 09/11/2023
	Data Release Frequency: Varies

DRYCLEAN MONTEREY BAY DIST: Monterey Bay Air Quality Management District Drycleaner Facility Listing
A listing of drycleaner facility locations, for the Monterey Bay Air Quality Management District.

Date of Government Version: 04/25/2023	Source: Monterey Bay Air Quality Management District
Date Data Arrived at EDR: 04/26/2023	Telephone: 831-647-9411
Date Made Active in Reports: 07/14/2023	Last EDR Contact: 04/25/2023
Number of Days to Update: 79	Next Scheduled EDR Contact: 09/11/2023
	Data Release Frequency: Varies

DRYCLEAN SHASTA CO DIST: Shasta County Air Quality Management District District Drycleaner Facility Listing
A listing of drycleaner facility locations, for the Shasta County Air Quality Management District.

Date of Government Version: 04/26/2023	Source: Shasta County Air Quality Management District
Date Data Arrived at EDR: 04/27/2023	Telephone: 530-225-5674
Date Made Active in Reports: 07/14/2023	Last EDR Contact: 04/25/2023
Number of Days to Update: 78	Next Scheduled EDR Contact: 09/11/2023
	Data Release Frequency: Varies

DRYCLEAN YOLO-SOLANO DIST: Yolo-Solano Air Quality Management District Drycleaner Facility Listing
A listing of drycleaner facility locations, for the Yolo-Solano Air Quality Management District.

Date of Government Version: 04/25/2023	Source: Yolo-Solano Air Quality Management District
Date Data Arrived at EDR: 04/27/2023	Telephone: 530-757-3650
Date Made Active in Reports: 07/14/2023	Last EDR Contact: 04/25/2023
Number of Days to Update: 78	Next Scheduled EDR Contact: 09/11/2023
	Data Release Frequency: Varies

DRYCLEAN PLACER CO DIST: Placer County Air Quality Management District Drycleaner Facility Listing
A listing of drycleaner facility locations, for the Placer County Air Quality Management District.

Date of Government Version: 05/15/2023	Source: Placer County Air Quality Management District
Date Data Arrived at EDR: 05/17/2023	Telephone: 530-745-2335
Date Made Active in Reports: 08/14/2023	Last EDR Contact: 05/11/2023
Number of Days to Update: 89	Next Scheduled EDR Contact: 09/11/2023
	Data Release Frequency: Varies

DRYCLEAN BAY AREA DIST: Bay Area Air Quality Management District Drycleaner Facility Listing
Bay Area Air Quality Management District Drycleaner Facility Listing.

Date of Government Version: 02/20/2019	Source: Bay Area Air Quality Management District
Date Data Arrived at EDR: 05/30/2019	Telephone: 415-516-1916
Date Made Active in Reports: 05/01/2023	Last EDR Contact: 12/04/2023
Number of Days to Update: 1432	Next Scheduled EDR Contact: 09/11/2023
	Data Release Frequency: Varies

GOVERNMENT RECORDS SEARCHED / DATA CURRENCY TRACKING

DRYCLEAN BUTTE CO DIST: Butte County Air Quality Management District Drycleaner Facility Listing
Butte County Air Quality Management District Drycleaner Facility Listing.

Date of Government Version: 12/31/2018	Source: Butte County Air Quality Management District
Date Data Arrived at EDR: 04/23/2019	Telephone: 530-332-9400
Date Made Active in Reports: 05/01/2023	Last EDR Contact: 10/03/2023
Number of Days to Update: 1469	Next Scheduled EDR Contact: 09/11/2023
	Data Release Frequency: Varies

DRYCLEAN CALAVERAS CO DIST: Calaveras County Environmental Management Agency Drycleaner Facility Listing
A listing of drycleaner facility locations, for the Calaveras County Environmental Management Agency.

Date of Government Version: 06/17/2019	Source: Calaveras County Environmental Management Agency
Date Data Arrived at EDR: 06/19/2019	Telephone: 209-754-6399
Date Made Active in Reports: 05/01/2023	Last EDR Contact: 04/24/2023
Number of Days to Update: 1412	Next Scheduled EDR Contact: 09/16/2019
	Data Release Frequency: Varies

DRYCLEAN GRANT: Grant Recipients List

Assembly Bill 998 (AB 998) established the Non-Toxic Dry Cleaning Incentive Program to provide financial assistance to the dry cleaning industry to switch from systems using perchloroethylene (Perc), an identified toxic air contaminant and potential human carcinogen, to non-toxic and non-smog forming alternatives.

Date of Government Version: 12/31/2020	Source: California Air Resources Board
Date Data Arrived at EDR: 02/04/2021	Telephone: 916-323-0006
Date Made Active in Reports: 05/01/2023	Last EDR Contact: 10/28/2023
Number of Days to Update: 816	Next Scheduled EDR Contact: 02/05/2024
	Data Release Frequency: Varies

DRYCLEAN LAKE CO DIST: Lake County Air Quality Management District Drycleaner Facility Listing
A listing of drycleaner facility locations, for the Lake County Air Quality Management District,

Date of Government Version: 04/29/2019	Source: Lake County Air Quality Management District
Date Data Arrived at EDR: 05/07/2019	Telephone: 707-263-7000
Date Made Active in Reports: 05/01/2023	Last EDR Contact: 05/11/2023
Number of Days to Update: 1455	Next Scheduled EDR Contact: 09/11/2023
	Data Release Frequency: Varies

DRYCLEAN NO COAST UNIFIED DIST: North Coast Unified Air Quality Management District Drycleaner Facility Listing
A listing of drycleaner facility locations, for the North Coast Unified Air Quality Management District.

Date of Government Version: 11/30/2016	Source: North Coast Unified Air Quality Management District
Date Data Arrived at EDR: 04/19/2019	Telephone: 707-443-3093
Date Made Active in Reports: 05/01/2023	Last EDR Contact: 04/25/2023
Number of Days to Update: 1473	Next Scheduled EDR Contact: 09/11/2023
	Data Release Frequency: Varies

DRYCLEAN NO SIERRA DIST: Northern Sierra Air Quality Management District Drycleaner Facility Listing
A listing of drycleaner facility locations, for the Northern Sierra Air Quality Management District,

Date of Government Version: 05/07/2019	Source: Northern Sierra Air Quality Management District
Date Data Arrived at EDR: 05/07/2019	Telephone: 530-274-9350
Date Made Active in Reports: 05/01/2023	Last EDR Contact: 04/25/2023
Number of Days to Update: 1455	Next Scheduled EDR Contact: 09/11/2023
	Data Release Frequency: Varies

DRYCLEAN NO SONOMA CO DIST: Northern Sonoma County County Air Pollution Control District Drycleaner Facility Listing
A listing of drycleaner facility locations, for the Northern Sonoma County Air Pollution Control District.,

Date of Government Version: 04/17/2019	Source: Santa Barbara County Air Pollution Control District
Date Data Arrived at EDR: 04/17/2019	Telephone: 707-433-5911
Date Made Active in Reports: 05/01/2023	Last EDR Contact: 04/25/2023
Number of Days to Update: 1475	Next Scheduled EDR Contact: 09/11/2023
	Data Release Frequency: Varies

GOVERNMENT RECORDS SEARCHED / DATA CURRENCY TRACKING

DRYCLEAN SANTA BARB CO DIST: Santa Barbara County Air Pollution Control District Drycleaner Facility Listing
A listing of drycleaner facility locations, for the Santa Barbara County Air Pollution Control District.

Date of Government Version: 02/19/2019	Source: Santa Barbara County Air Pollution Control District
Date Data Arrived at EDR: 04/17/2019	Telephone: 805-961-8867
Date Made Active in Reports: 05/01/2023	Last EDR Contact: 04/25/2023
Number of Days to Update: 1475	Next Scheduled EDR Contact: 09/11/2023
	Data Release Frequency: Varies

DRYCLEAN TEHAMA CO DIST: Tehama County Air Pollution Control District Drycleaner Facility Listing
A listing of drycleaner facility locations, for the Tehama County Air Pollution Control District.

Date of Government Version: 04/24/2019	Source: Tehama County Air Pollution Control District
Date Data Arrived at EDR: 04/24/2019	Telephone: 530-527-3717
Date Made Active in Reports: 05/01/2023	Last EDR Contact: 04/25/2023
Number of Days to Update: 1468	Next Scheduled EDR Contact: 09/11/2023
	Data Release Frequency: Varies

DRYCLEAN VENTURA CO DIST: Drycleaner Facility Listing
A listing of drycleaner facility locations, for the Ventura County Air Pollution Control District.

Date of Government Version: 04/16/2019	Source: Ventura County Air Pollution Control District
Date Data Arrived at EDR: 04/17/2019	Telephone: 805-645-1421
Date Made Active in Reports: 05/01/2023	Last EDR Contact: 10/11/2023
Number of Days to Update: 1475	Next Scheduled EDR Contact: 09/11/2023
	Data Release Frequency: Varies

DRYCLEAN AMADOR: Amador Air District Drycleaner Facility Listing
A listing of drycleaner facility locations, for the Amador Air Quality Management District

Date of Government Version: 04/26/2023	Source: Amador Air Quality Management District
Date Data Arrived at EDR: 04/27/2023	Telephone: 209-257-0112
Date Made Active in Reports: 07/13/2023	Last EDR Contact: 04/24/2023
Number of Days to Update: 77	Next Scheduled EDR Contact: 09/11/2023
	Data Release Frequency: Varies

DRYCLEANERS: Cleaner Facilities

A list of drycleaner related facilities that have EPA ID numbers. These are facilities with certain SIC codes: power laundries, family and commercial; garment pressing and cleaner's agents; linen supply; coin-operated laundries and cleaning; drycleaning plants, except rugs; carpet and upholster cleaning; industrial launderers; laundry and garment services.

Date of Government Version: 08/31/2023	Source: Department of Toxic Substance Control
Date Data Arrived at EDR: 09/08/2023	Telephone: 916-327-4498
Date Made Active in Reports: 11/27/2023	Last EDR Contact: 12/05/2023
Number of Days to Update: 80	Next Scheduled EDR Contact: 03/11/2024
	Data Release Frequency: Annually

EMI: Emissions Inventory Data

Toxics and criteria pollutant emissions data collected by the ARB and local air pollution agencies.

Date of Government Version: 12/31/2021	Source: California Air Resources Board
Date Data Arrived at EDR: 06/09/2023	Telephone: 916-322-2990
Date Made Active in Reports: 08/30/2023	Last EDR Contact: 09/15/2023
Number of Days to Update: 82	Next Scheduled EDR Contact: 12/25/2023
	Data Release Frequency: Varies

ENF: Enforcement Action Listing

A listing of Water Board Enforcement Actions. Formal is everything except Oral/Verbal Communication, Notice of Violation, Expedited Payment Letter, and Staff Enforcement Letter.

GOVERNMENT RECORDS SEARCHED / DATA CURRENCY TRACKING

Date of Government Version: 07/17/2023
Date Data Arrived at EDR: 07/18/2023
Date Made Active in Reports: 10/05/2023
Number of Days to Update: 79

Source: State Water Resources Control Board
Telephone: 916-445-9379
Last EDR Contact: 10/17/2023
Next Scheduled EDR Contact: 01/29/2024
Data Release Frequency: Varies

Financial Assurance 1: Financial Assurance Information Listing

Financial Assurance information

Date of Government Version: 09/13/2023
Date Data Arrived at EDR: 09/14/2023
Date Made Active in Reports: 09/21/2023
Number of Days to Update: 7

Source: Department of Toxic Substances Control
Telephone: 916-255-3628
Last EDR Contact: 09/13/2023
Next Scheduled EDR Contact: 01/29/2024
Data Release Frequency: Varies

Financial Assurance 2: Financial Assurance Information Listing

A listing of financial assurance information for solid waste facilities. Financial assurance is intended to ensure that resources are available to pay for the cost of closure, post-closure care, and corrective measures if the owner or operator of a regulated facility is unable or unwilling to pay.

Date of Government Version: 08/03/2023
Date Data Arrived at EDR: 08/16/2023
Date Made Active in Reports: 11/01/2023
Number of Days to Update: 77

Source: California Integrated Waste Management Board
Telephone: 916-341-6066
Last EDR Contact: 11/13/2023
Next Scheduled EDR Contact: 02/19/2024
Data Release Frequency: Varies

ICE: Inspection, Compliance and Enforcement

Contains data pertaining to the Permitted Facilities with Inspections / Enforcements sites tracked in Envirostor.

Date of Government Version: 08/14/2023
Date Data Arrived at EDR: 08/14/2023
Date Made Active in Reports: 10/31/2023
Number of Days to Update: 78

Source: Department of Toxic Substances Control
Telephone: 877-786-9427
Last EDR Contact: 11/10/2023
Next Scheduled EDR Contact: 02/26/2024
Data Release Frequency: Quarterly

HIST CORTESE: Hazardous Waste & Substance Site List

The sites for the list are designated by the State Water Resource Control Board [LUST], the Integrated Waste Board [SWF/LS], and the Department of Toxic Substances Control [CALSITES]. This listing is no longer updated by the state agency.

Date of Government Version: 04/01/2001
Date Data Arrived at EDR: 01/22/2009
Date Made Active in Reports: 04/08/2009
Number of Days to Update: 76

Source: Department of Toxic Substances Control
Telephone: 916-323-3400
Last EDR Contact: 01/22/2009
Next Scheduled EDR Contact: N/A
Data Release Frequency: No Update Planned

HWP: EnviroStor Permitted Facilities Listing

Detailed information on permitted hazardous waste facilities and corrective action ("cleanups") tracked in EnviroStor.

Date of Government Version: 08/14/2023
Date Data Arrived at EDR: 08/14/2023
Date Made Active in Reports: 10/31/2023
Number of Days to Update: 78

Source: Department of Toxic Substances Control
Telephone: 916-323-3400
Last EDR Contact: 11/10/2023
Next Scheduled EDR Contact: 02/26/2024
Data Release Frequency: Quarterly

HWT: Registered Hazardous Waste Transporter Database

A listing of hazardous waste transporters. In California, unless specifically exempted, it is unlawful for any person to transport hazardous wastes unless the person holds a valid registration issued by DTSC. A hazardous waste transporter registration is valid for one year and is assigned a unique registration number.

GOVERNMENT RECORDS SEARCHED / DATA CURRENCY TRACKING

Date of Government Version: 06/29/2023
Date Data Arrived at EDR: 06/29/2023
Date Made Active in Reports: 09/19/2023
Number of Days to Update: 82

Source: Department of Toxic Substances Control
Telephone: 916-440-7145
Last EDR Contact: 10/04/2023
Next Scheduled EDR Contact: 01/15/2024
Data Release Frequency: Quarterly

HWTS: Hazardous Waste Tracking System

DTSC maintains the Hazardous Waste Tracking System that stores ID number information since the early 1980s and manifest data since 1993. The system collects both manifest copies from the generator and destination facility.

Date of Government Version: 08/04/2023
Date Data Arrived at EDR: 08/09/2023
Date Made Active in Reports: 10/26/2023
Number of Days to Update: 78

Source: Department of Toxic Substances Control
Telephone: 916-324-2444
Last EDR Contact: 09/27/2023
Next Scheduled EDR Contact: 01/15/2024
Data Release Frequency: Varies

HAZNET: Facility and Manifest Data

Facility and Manifest Data. The data is extracted from the copies of hazardous waste manifests received each year by the DTSC. The annual volume of manifests is typically 700,000 - 1,000,000 annually, representing approximately 350,000 - 500,000 shipments. Data are from the manifests submitted without correction, and therefore many contain some invalid values for data elements such as generator ID, TSD ID, waste category, and disposal method. This database begins with calendar year 1993.

Date of Government Version: 12/31/2021
Date Data Arrived at EDR: 07/05/2022
Date Made Active in Reports: 09/19/2022
Number of Days to Update: 76

Source: California Environmental Protection Agency
Telephone: 916-255-1136
Last EDR Contact: 07/05/2022
Next Scheduled EDR Contact: 01/15/2024
Data Release Frequency: Annually

MINES: Mines Site Location Listing

A listing of mine site locations from the Office of Mine Reclamation.

Date of Government Version: 09/05/2023
Date Data Arrived at EDR: 09/06/2023
Date Made Active in Reports: 11/27/2023
Number of Days to Update: 82

Source: Department of Conservation
Telephone: 916-322-1080
Last EDR Contact: 11/29/2023
Next Scheduled EDR Contact: 03/18/2024
Data Release Frequency: Quarterly

MWMP: Medical Waste Management Program Listing

The Medical Waste Management Program (MWMP) ensures the proper handling and disposal of medical waste by permitting and inspecting medical waste Offsite Treatment Facilities (PDF) and Transfer Stations (PDF) throughout the state. MWMP also oversees all Medical Waste Transporters.

Date of Government Version: 08/08/2023
Date Data Arrived at EDR: 08/29/2023
Date Made Active in Reports: 11/13/2023
Number of Days to Update: 76

Source: Department of Public Health
Telephone: 916-558-1784
Last EDR Contact: 11/22/2023
Next Scheduled EDR Contact: 03/11/2024
Data Release Frequency: Varies

NPDES: NPDES Permits Listing

A listing of NPDES permits, including stormwater.

Date of Government Version: 08/07/2023
Date Data Arrived at EDR: 08/08/2023
Date Made Active in Reports: 10/26/2023
Number of Days to Update: 79

Source: State Water Resources Control Board
Telephone: 916-445-9379
Last EDR Contact: 11/07/2023
Next Scheduled EDR Contact: 02/19/2024
Data Release Frequency: Quarterly

PEST LIC: Pesticide Regulation Licenses Listing

A listing of licenses and certificates issued by the Department of Pesticide Regulation. The DPR issues licenses and/or certificates to: Persons and businesses that apply or sell pesticides; Pest control dealers and brokers; Persons who advise on agricultural pesticide applications.

GOVERNMENT RECORDS SEARCHED / DATA CURRENCY TRACKING

Date of Government Version: 08/28/2023
Date Data Arrived at EDR: 08/29/2023
Date Made Active in Reports: 11/13/2023
Number of Days to Update: 76

Source: Department of Pesticide Regulation
Telephone: 916-445-4038
Last EDR Contact: 11/22/2023
Next Scheduled EDR Contact: 03/11/2024
Data Release Frequency: Quarterly

PROC: Certified Processors Database

A listing of certified processors.

Date of Government Version: 09/05/2023
Date Data Arrived at EDR: 09/06/2023
Date Made Active in Reports: 11/27/2023
Number of Days to Update: 82

Source: Department of Conservation
Telephone: 916-323-3836
Last EDR Contact: 11/29/2023
Next Scheduled EDR Contact: 03/18/2024
Data Release Frequency: Quarterly

NOTIFY 65: Proposition 65 Records

Listings of all Proposition 65 incidents reported to counties by the State Water Resources Control Board and the Regional Water Quality Control Board. This database is no longer updated by the reporting agency.

Date of Government Version: 09/07/2023
Date Data Arrived at EDR: 09/08/2023
Date Made Active in Reports: 11/28/2023
Number of Days to Update: 81

Source: State Water Resources Control Board
Telephone: 916-445-3846
Last EDR Contact: 12/05/2023
Next Scheduled EDR Contact: 03/25/2024
Data Release Frequency: No Update Planned

SAN JOSE HAZMAT: Hazardous Material Facilities

Hazardous material facilities, including underground storage tank sites.

Date of Government Version: 11/03/2020
Date Data Arrived at EDR: 11/05/2020
Date Made Active in Reports: 01/26/2021
Number of Days to Update: 82

Source: City of San Jose Fire Department
Telephone: 408-535-7694
Last EDR Contact: 10/25/2023
Next Scheduled EDR Contact: 02/12/2024
Data Release Frequency: Annually

SANTA CRUZ CO SITE MITI: Site Mitigation Listing

Sites may become contaminated with toxic chemicals through illegal dumping or disposal, from leaking underground storage tanks, or through industrial or commercial activities. The goal of the site mitigation program is to protect the public health and the environment while facilitating completion of contaminated site clean-up projects in a timely manner.

Date of Government Version: 12/03/2018
Date Data Arrived at EDR: 06/23/2023
Date Made Active in Reports: 07/13/2023
Number of Days to Update: 20

Source: Santa Cruz Environmental Health Services
Telephone: 831-454-2761
Last EDR Contact: 11/16/2023
Next Scheduled EDR Contact: 02/26/2024
Data Release Frequency: Varies

UIC: UIC Listing

A listing of wells identified as underground injection wells, in the California Oil and Gas Wells database.

Date of Government Version: 09/05/2023
Date Data Arrived at EDR: 09/06/2023
Date Made Active in Reports: 11/28/2023
Number of Days to Update: 83

Source: Department of Conservation
Telephone: 916-445-2408
Last EDR Contact: 11/29/2023
Next Scheduled EDR Contact: 03/18/2024
Data Release Frequency: Varies

UIC GEO: Underground Injection Control Sites (GEOTRACKER)

Underground control injection sites

Date of Government Version: 09/05/2023
Date Data Arrived at EDR: 09/06/2023
Date Made Active in Reports: 11/27/2023
Number of Days to Update: 82

Source: State Water Resource Control Board
Telephone: 866-480-1028
Last EDR Contact: 12/05/2023
Next Scheduled EDR Contact: 03/18/2024
Data Release Frequency: Varies

GOVERNMENT RECORDS SEARCHED / DATA CURRENCY TRACKING

WASTEWATER PITS: Oil Wastewater Pits Listing

Water officials discovered that oil producers have been dumping chemical-laden wastewater into hundreds of unlined pits that are operating without proper permits. Inspections completed by the Central Valley Regional Water Quality Control Board revealed the existence of previously unidentified waste sites. The water boards review found that more than one-third of the region's active disposal pits are operating without permission.

Date of Government Version: 02/11/2021	Source: RWQCB, Central Valley Region
Date Data Arrived at EDR: 07/01/2021	Telephone: 559-445-5577
Date Made Active in Reports: 09/29/2021	Last EDR Contact: 10/06/2023
Number of Days to Update: 90	Next Scheduled EDR Contact: 01/15/2024
	Data Release Frequency: Varies

WDS: Waste Discharge System

Sites which have been issued waste discharge requirements.

Date of Government Version: 06/19/2007	Source: State Water Resources Control Board
Date Data Arrived at EDR: 06/20/2007	Telephone: 916-341-5227
Date Made Active in Reports: 06/29/2007	Last EDR Contact: 11/10/2023
Number of Days to Update: 9	Next Scheduled EDR Contact: 02/26/2024
	Data Release Frequency: No Update Planned

WIP: Well Investigation Program Case List

Well Investigation Program case in the San Gabriel and San Fernando Valley area.

Date of Government Version: 07/03/2009	Source: Los Angeles Water Quality Control Board
Date Data Arrived at EDR: 07/21/2009	Telephone: 213-576-6726
Date Made Active in Reports: 08/03/2009	Last EDR Contact: 09/12/2023
Number of Days to Update: 13	Next Scheduled EDR Contact: 01/01/2024
	Data Release Frequency: No Update Planned

MILITARY PRIV SITES: Military Privatized Sites (GEOTRACKER)

Military privatized sites

Date of Government Version: 09/05/2023	Source: State Water Resources Control Board
Date Data Arrived at EDR: 09/06/2023	Telephone: 866-480-1028
Date Made Active in Reports: 11/27/2023	Last EDR Contact: 12/05/2023
Number of Days to Update: 82	Next Scheduled EDR Contact: 03/18/2024
	Data Release Frequency: Varies

PROJECT: Project Sites (GEOTRACKER)

Projects sites

Date of Government Version: 09/05/2023	Source: State Water Resources Control Board
Date Data Arrived at EDR: 09/06/2023	Telephone: 866-480-1028
Date Made Active in Reports: 11/27/2023	Last EDR Contact: 12/05/2023
Number of Days to Update: 82	Next Scheduled EDR Contact: 03/18/2024
	Data Release Frequency: Varies

WDR: Waste Discharge Requirements Listing

In general, the Waste Discharge Requirements (WDRs) Program (sometimes also referred to as the "Non Chapter 15 (Non 15) Program") regulates point discharges that are exempt pursuant to Subsection 20090 of Title 27 and not subject to the Federal Water Pollution Control Act. Exemptions from Title 27 may be granted for nine categories of discharges (e.g., sewage, wastewater, etc.) that meet, and continue to meet, the preconditions listed for each specific exemption. The scope of the WDRs Program also includes the discharge of wastes classified as inert, pursuant to section 20230 of Title 27.

Date of Government Version: 09/05/2023	Source: State Water Resources Control Board
Date Data Arrived at EDR: 09/06/2023	Telephone: 916-341-5810
Date Made Active in Reports: 11/28/2023	Last EDR Contact: 11/29/2023
Number of Days to Update: 83	Next Scheduled EDR Contact: 03/18/2024
	Data Release Frequency: Quarterly

GOVERNMENT RECORDS SEARCHED / DATA CURRENCY TRACKING

CIWQS: California Integrated Water Quality System

The California Integrated Water Quality System (CIWQS) is a computer system used by the State and Regional Water Quality Control Boards to track information about places of environmental interest, manage permits and other orders, track inspections, and manage violations and enforcement activities.

Date of Government Version: 08/28/2023

Date Data Arrived at EDR: 08/29/2023

Date Made Active in Reports: 11/13/2023

Number of Days to Update: 76

Source: State Water Resources Control Board

Telephone: 866-794-4977

Last EDR Contact: 11/22/2023

Next Scheduled EDR Contact: 03/11/2024

Data Release Frequency: Varies

CERS: CalEPA Regulated Site Portal Data

The CalEPA Regulated Site Portal database combines data about environmentally regulated sites and facilities in California into a single database. It combines data from a variety of state and federal databases, and provides an overview of regulated activities across the spectrum of environmental programs for any given location in California. These activities include hazardous materials and waste, state and federal cleanups, impacted ground and surface waters, and toxic materials

Date of Government Version: 07/17/2023

Date Data Arrived at EDR: 07/18/2023

Date Made Active in Reports: 10/06/2023

Number of Days to Update: 80

Source: California Environmental Protection Agency

Telephone: 916-323-2514

Last EDR Contact: 10/17/2023

Next Scheduled EDR Contact: 01/29/2024

Data Release Frequency: Varies

NON-CASE INFO: Non-Case Information Sites (GEOTRACKER)

Non-Case Information sites

Date of Government Version: 09/05/2023

Date Data Arrived at EDR: 09/06/2023

Date Made Active in Reports: 11/27/2023

Number of Days to Update: 82

Source: State Water Resources Control Board

Telephone: 866-480-1028

Last EDR Contact: 12/05/2023

Next Scheduled EDR Contact: 03/18/2024

Data Release Frequency: Varies

OTHER OIL GAS: Other Oil & Gas Projects Sites (GEOTRACKER)

Other Oil & Gas Projects sites

Date of Government Version: 09/05/2023

Date Data Arrived at EDR: 09/06/2023

Date Made Active in Reports: 11/27/2023

Number of Days to Update: 82

Source: State Water Resources Control Board

Telephone: 866-480-1028

Last EDR Contact: 12/05/2023

Next Scheduled EDR Contact: 03/18/2024

Data Release Frequency: Varies

PROD WATER PONDS: Produced Water Ponds Sites (GEOTRACKER)

Produced water ponds sites

Date of Government Version: 09/05/2023

Date Data Arrived at EDR: 09/06/2023

Date Made Active in Reports: 11/27/2023

Number of Days to Update: 82

Source: State Water Resources Control Board

Telephone: 866-480-1028

Last EDR Contact: 12/05/2023

Next Scheduled EDR Contact: 03/18/2024

Data Release Frequency: Varies

SAMPLING POINT: Sampling Point ? Public Sites (GEOTRACKER)

Sampling point - public sites

Date of Government Version: 09/05/2023

Date Data Arrived at EDR: 09/06/2023

Date Made Active in Reports: 11/27/2023

Number of Days to Update: 82

Source: State Water Resources Control Board

Telephone: 866-480-1028

Last EDR Contact: 12/05/2023

Next Scheduled EDR Contact: 03/18/2024

Data Release Frequency: Varies

GOVERNMENT RECORDS SEARCHED / DATA CURRENCY TRACKING

WELL STIM PROJ: Well Stimulation Project (GEOTRACKER)

Includes areas of groundwater monitoring plans, a depiction of the monitoring network, and the facilities, boundaries, and subsurface characteristics of the oilfield and the features (oil and gas wells, produced water ponds, UIC wells, water supply wells, etc?) being monitored

Date of Government Version: 09/05/2023

Date Data Arrived at EDR: 09/06/2023

Date Made Active in Reports: 11/27/2023

Number of Days to Update: 82

Source: State Water Resources Control Board

Telephone: 866-480-1028

Last EDR Contact: 12/05/2023

Next Scheduled EDR Contact: 03/18/2024

Data Release Frequency: Varies

EDR HIGH RISK HISTORICAL RECORDS

EDR Exclusive Records

EDR MGP: EDR Proprietary Manufactured Gas Plants

The EDR Proprietary Manufactured Gas Plant Database includes records of coal gas plants (manufactured gas plants) compiled by EDR's researchers. Manufactured gas sites were used in the United States from the 1800's to 1950's to produce a gas that could be distributed and used as fuel. These plants used whale oil, rosin, coal, or a mixture of coal, oil, and water that also produced a significant amount of waste. Many of the byproducts of the gas production, such as coal tar (oily waste containing volatile and non-volatile chemicals), sludges, oils and other compounds are potentially hazardous to human health and the environment. The byproduct from this process was frequently disposed of directly at the plant site and can remain or spread slowly, serving as a continuous source of soil and groundwater contamination.

Date of Government Version: N/A

Date Data Arrived at EDR: N/A

Date Made Active in Reports: N/A

Number of Days to Update: N/A

Source: EDR, Inc.

Telephone: N/A

Last EDR Contact: N/A

Next Scheduled EDR Contact: N/A

Data Release Frequency: No Update Planned

EDR Hist Auto: EDR Exclusive Historical Auto Stations

EDR has searched selected national collections of business directories and has collected listings of potential gas station/filling station/service station sites that were available to EDR researchers. EDR's review was limited to those categories of sources that might, in EDR's opinion, include gas station/filling station/service station establishments. The categories reviewed included, but were not limited to gas, gas station, gasoline station, filling station, auto, automobile repair, auto service station, service station, etc. This database falls within a category of information EDR classifies as "High Risk Historical Records", or HRHR. EDR's HRHR effort presents unique and sometimes proprietary data about past sites and operations that typically create environmental concerns, but may not show up in current government records searches.

Date of Government Version: N/A

Date Data Arrived at EDR: N/A

Date Made Active in Reports: N/A

Number of Days to Update: N/A

Source: EDR, Inc.

Telephone: N/A

Last EDR Contact: N/A

Next Scheduled EDR Contact: N/A

Data Release Frequency: Varies

EDR Hist Cleaner: EDR Exclusive Historical Cleaners

EDR has searched selected national collections of business directories and has collected listings of potential dry cleaner sites that were available to EDR researchers. EDR's review was limited to those categories of sources that might, in EDR's opinion, include dry cleaning establishments. The categories reviewed included, but were not limited to dry cleaners, cleaners, laundry, laundromat, cleaning/laundry, wash & dry etc. This database falls within a category of information EDR classifies as "High Risk Historical Records", or HRHR. EDR's HRHR effort presents unique and sometimes proprietary data about past sites and operations that typically create environmental concerns, but may not show up in current government records searches.

Date of Government Version: N/A

Date Data Arrived at EDR: N/A

Date Made Active in Reports: N/A

Number of Days to Update: N/A

Source: EDR, Inc.

Telephone: N/A

Last EDR Contact: N/A

Next Scheduled EDR Contact: N/A

Data Release Frequency: Varies

GOVERNMENT RECORDS SEARCHED / DATA CURRENCY TRACKING

EDR RECOVERED GOVERNMENT ARCHIVES

Exclusive Recovered Govt. Archives

RGA LF: Recovered Government Archive Solid Waste Facilities List

The EDR Recovered Government Archive Landfill database provides a list of landfills derived from historical databases and includes many records that no longer appear in current government lists. Compiled from Records formerly available from the Department of Resources Recycling and Recovery in California.

Date of Government Version: N/A

Source: Department of Resources Recycling and Recovery

Date Data Arrived at EDR: 07/01/2013

Telephone: N/A

Date Made Active in Reports: 01/13/2014

Last EDR Contact: 06/01/2012

Number of Days to Update: 196

Next Scheduled EDR Contact: N/A

Data Release Frequency: Varies

RGA LUST: Recovered Government Archive Leaking Underground Storage Tank

The EDR Recovered Government Archive Leaking Underground Storage Tank database provides a list of LUST incidents derived from historical databases and includes many records that no longer appear in current government lists. Compiled from Records formerly available from the State Water Resources Control Board in California.

Date of Government Version: N/A

Source: State Water Resources Control Board

Date Data Arrived at EDR: 07/01/2013

Telephone: N/A

Date Made Active in Reports: 12/30/2013

Last EDR Contact: 06/01/2012

Number of Days to Update: 182

Next Scheduled EDR Contact: N/A

Data Release Frequency: Varies

COUNTY RECORDS

ALAMEDA COUNTY:

CS ALAMEDA: Contaminated Sites

A listing of contaminated sites overseen by the Toxic Release Program (oil and groundwater contamination from chemical releases and spills) and the Leaking Underground Storage Tank Program (soil and ground water contamination from leaking petroleum USTs).

Date of Government Version: 01/09/2019

Source: Alameda County Environmental Health Services

Date Data Arrived at EDR: 01/11/2019

Telephone: 510-567-6700

Date Made Active in Reports: 03/05/2019

Last EDR Contact: 09/27/2023

Number of Days to Update: 53

Next Scheduled EDR Contact: 01/15/2024

Data Release Frequency: Semi-Annually

UST ALAMEDA: Underground Tanks

Underground storage tank sites located in Alameda county.

Date of Government Version: 06/27/2023

Source: Alameda County Environmental Health Services

Date Data Arrived at EDR: 06/28/2023

Telephone: 510-567-6700

Date Made Active in Reports: 09/14/2023

Last EDR Contact: 09/27/2023

Number of Days to Update: 78

Next Scheduled EDR Contact: 01/15/2024

Data Release Frequency: Semi-Annually

AMADOR COUNTY:

CUPA AMADOR: CUPA Facility List

Cupa Facility List

Date of Government Version: 04/27/2023

Source: Amador County Environmental Health

Date Data Arrived at EDR: 04/27/2023

Telephone: 209-223-6439

Date Made Active in Reports: 07/13/2023

Last EDR Contact: 10/25/2023

Number of Days to Update: 77

Next Scheduled EDR Contact: 02/12/2024

Data Release Frequency: Varies

BUTTE COUNTY:

GOVERNMENT RECORDS SEARCHED / DATA CURRENCY TRACKING

CUPA BUTTE: CUPA Facility Listing Cupa facility list.

Date of Government Version: 04/21/2017
Date Data Arrived at EDR: 04/25/2017
Date Made Active in Reports: 08/09/2017
Number of Days to Update: 106

Source: Public Health Department
Telephone: 530-538-7149
Last EDR Contact: 09/27/2023
Next Scheduled EDR Contact: 01/15/2024
Data Release Frequency: No Update Planned

CALVERAS COUNTY:

CUPA CALVERAS: CUPA Facility Listing Cupa Facility Listing

Date of Government Version: 09/12/2023
Date Data Arrived at EDR: 09/13/2023
Date Made Active in Reports: 12/04/2023
Number of Days to Update: 82

Source: Calveras County Environmental Health
Telephone: 209-754-6399
Last EDR Contact: 09/12/2023
Next Scheduled EDR Contact: 01/01/2024
Data Release Frequency: Quarterly

COLUSA COUNTY:

CUPA COLUSA: CUPA Facility List Cupa facility list.

Date of Government Version: 04/06/2020
Date Data Arrived at EDR: 04/23/2020
Date Made Active in Reports: 07/10/2020
Number of Days to Update: 78

Source: Health & Human Services
Telephone: 530-458-0396
Last EDR Contact: 10/25/2023
Next Scheduled EDR Contact: 02/12/2024
Data Release Frequency: Semi-Annually

CONTRA COSTA COUNTY:

SL CONTRA COSTA: Site List

List includes sites from the underground tank, hazardous waste generator and business plan/2185 programs.

Date of Government Version: 07/05/2023
Date Data Arrived at EDR: 07/20/2023
Date Made Active in Reports: 10/05/2023
Number of Days to Update: 77

Source: Contra Costa Health Services Department
Telephone: 925-646-2286
Last EDR Contact: 10/20/2023
Next Scheduled EDR Contact: 02/05/2024
Data Release Frequency: Semi-Annually

DEL NORTE COUNTY:

CUPA DEL NORTE: CUPA Facility List Cupa Facility list

Date of Government Version: 08/02/2023
Date Data Arrived at EDR: 08/03/2023
Date Made Active in Reports: 10/19/2023
Number of Days to Update: 77

Source: Del Norte County Environmental Health Division
Telephone: 707-465-0426
Last EDR Contact: 10/20/2023
Next Scheduled EDR Contact: 02/05/2024
Data Release Frequency: Varies

EL DORADO COUNTY:

GOVERNMENT RECORDS SEARCHED / DATA CURRENCY TRACKING

CUPA EL DORADO: CUPA Facility List CUPA facility list.

Date of Government Version: 08/08/2022
Date Data Arrived at EDR: 08/09/2022
Date Made Active in Reports: 09/01/2022
Number of Days to Update: 23

Source: El Dorado County Environmental Management Department
Telephone: 530-621-6623
Last EDR Contact: 10/20/2023
Next Scheduled EDR Contact: 02/05/2024
Data Release Frequency: Varies

FRESNO COUNTY:

CUPA FRESNO: CUPA Resources List

Certified Unified Program Agency. CUPA's are responsible for implementing a unified hazardous materials and hazardous waste management regulatory program. The agency provides oversight of businesses that deal with hazardous materials, operate underground storage tanks or aboveground storage tanks.

Date of Government Version: 06/28/2021
Date Data Arrived at EDR: 12/21/2021
Date Made Active in Reports: 03/03/2022
Number of Days to Update: 72

Source: Dept. of Community Health
Telephone: 559-445-3271
Last EDR Contact: 09/28/2023
Next Scheduled EDR Contact: 01/08/2024
Data Release Frequency: Semi-Annually

GLENN COUNTY:

CUPA GLENN: CUPA Facility List Cupa facility list

Date of Government Version: 01/22/2018
Date Data Arrived at EDR: 01/24/2018
Date Made Active in Reports: 03/14/2018
Number of Days to Update: 49

Source: Glenn County Air Pollution Control District
Telephone: 830-934-6500
Last EDR Contact: 10/10/2023
Next Scheduled EDR Contact: 01/29/2024
Data Release Frequency: No Update Planned

HUMBOLDT COUNTY:

CUPA HUMBOLDT: CUPA Facility List CUPA facility list.

Date of Government Version: 08/12/2021
Date Data Arrived at EDR: 08/12/2021
Date Made Active in Reports: 11/08/2021
Number of Days to Update: 88

Source: Humboldt County Environmental Health
Telephone: N/A
Last EDR Contact: 11/08/2023
Next Scheduled EDR Contact: 02/26/2024
Data Release Frequency: Semi-Annually

IMPERIAL COUNTY:

CUPA IMPERIAL: CUPA Facility List Cupa facility list.

Date of Government Version: 07/11/2023
Date Data Arrived at EDR: 07/12/2023
Date Made Active in Reports: 09/26/2023
Number of Days to Update: 76

Source: San Diego Border Field Office
Telephone: 760-339-2777
Last EDR Contact: 10/10/2023
Next Scheduled EDR Contact: 01/29/2024
Data Release Frequency: Varies

INYO COUNTY:

GOVERNMENT RECORDS SEARCHED / DATA CURRENCY TRACKING

CUPA INYO: CUPA Facility List Cupa facility list.

Date of Government Version: 04/02/2018
Date Data Arrived at EDR: 04/03/2018
Date Made Active in Reports: 06/14/2018
Number of Days to Update: 72

Source: Inyo County Environmental Health Services
Telephone: 760-878-0238
Last EDR Contact: 11/08/2023
Next Scheduled EDR Contact: 02/26/2024
Data Release Frequency: Varies

KERN COUNTY:

CUPA KERN: CUPA Facility List

A listing of sites included in the Kern County Hazardous Material Business Plan.

Date of Government Version: 07/26/2023
Date Data Arrived at EDR: 07/27/2023
Date Made Active in Reports: 08/09/2023
Number of Days to Update: 13

Source: Kern County Public Health
Telephone: 661-321-3000
Last EDR Contact: 10/25/2023
Next Scheduled EDR Contact: 02/12/2024
Data Release Frequency: Varies

UST KERN: Underground Storage Tank Sites & Tank Listing Kern County Sites and Tanks Listing.

Date of Government Version: 07/26/2023
Date Data Arrived at EDR: 07/27/2023
Date Made Active in Reports: 08/03/2023
Number of Days to Update: 7

Source: Kern County Environment Health Services Department
Telephone: 661-862-8700
Last EDR Contact: 10/25/2023
Next Scheduled EDR Contact: 02/12/2024
Data Release Frequency: Quarterly

KINGS COUNTY:

CUPA KINGS: CUPA Facility List

A listing of sites included in the county's Certified Unified Program Agency database. California's Secretary for Environmental Protection established the unified hazardous materials and hazardous waste regulatory program as required by chapter 6.11 of the California Health and Safety Code. The Unified Program consolidates the administration, permits, inspections, and enforcement activities.

Date of Government Version: 12/03/2020
Date Data Arrived at EDR: 01/26/2021
Date Made Active in Reports: 04/14/2021
Number of Days to Update: 78

Source: Kings County Department of Public Health
Telephone: 559-584-1411
Last EDR Contact: 11/08/2023
Next Scheduled EDR Contact: 02/26/2024
Data Release Frequency: Varies

LAKE COUNTY:

CUPA LAKE: CUPA Facility List Cupa facility list

Date of Government Version: 10/27/2023
Date Data Arrived at EDR: 11/01/2023
Date Made Active in Reports: 11/21/2023
Number of Days to Update: 20

Source: Lake County Environmental Health
Telephone: 707-263-1164
Last EDR Contact: 10/04/2023
Next Scheduled EDR Contact: 01/22/2024
Data Release Frequency: Varies

LASSEN COUNTY:

GOVERNMENT RECORDS SEARCHED / DATA CURRENCY TRACKING

CUPA LASSEN: CUPA Facility List Cupa facility list

Date of Government Version: 07/31/2020
Date Data Arrived at EDR: 08/21/2020
Date Made Active in Reports: 11/09/2020
Number of Days to Update: 80

Source: Lassen County Environmental Health
Telephone: 530-251-8528
Last EDR Contact: 10/10/2023
Next Scheduled EDR Contact: 01/29/2024
Data Release Frequency: Varies

LOS ANGELES COUNTY:

AOCONCERN: Key Areas of Concerns in Los Angeles County

San Gabriel Valley areas where VOC contamination is at or above the MCL as designated by region 9 EPA office. Date of Government Version: 3/30/2009 Exide Site area is a cleanup plan of lead-impacted soil surrounding the former Exide Facility as designated by the DTSC. Date of Government Version: 7/17/2017

Date of Government Version: 03/30/2009
Date Data Arrived at EDR: 03/31/2009
Date Made Active in Reports: 10/23/2009
Number of Days to Update: 206

Source: N/A
Telephone: N/A
Last EDR Contact: 12/05/2023
Next Scheduled EDR Contact: 03/25/2024
Data Release Frequency: No Update Planned

HMS LOS ANGELES: HMS: Street Number List Industrial Waste and Underground Storage Tank Sites.

Date of Government Version: 06/21/2023
Date Data Arrived at EDR: 06/28/2023
Date Made Active in Reports: 09/14/2023
Number of Days to Update: 78

Source: Department of Public Works
Telephone: 626-458-3517
Last EDR Contact: 09/27/2023
Next Scheduled EDR Contact: 01/15/2024
Data Release Frequency: Semi-Annually

LF LOS ANGELES: List of Solid Waste Facilities Solid Waste Facilities in Los Angeles County.

Date of Government Version: 07/10/2023
Date Data Arrived at EDR: 07/10/2023
Date Made Active in Reports: 09/27/2023
Number of Days to Update: 79

Source: La County Department of Public Works
Telephone: 818-458-5185
Last EDR Contact: 10/09/2023
Next Scheduled EDR Contact: 01/22/2024
Data Release Frequency: Varies

LF LOS ANGELES CITY: City of Los Angeles Landfills Landfills owned and maintained by the City of Los Angeles.

Date of Government Version: 12/31/2022
Date Data Arrived at EDR: 01/12/2023
Date Made Active in Reports: 03/29/2023
Number of Days to Update: 76

Source: Engineering & Construction Division
Telephone: 213-473-7869
Last EDR Contact: 10/04/2023
Next Scheduled EDR Contact: 01/22/2024
Data Release Frequency: Varies

LOS ANGELES AST: Active & Inactive AST Inventory

A listing of active & inactive above ground petroleum storage tank site locations, located in the City of Los Angeles.

Date of Government Version: 06/01/2019
Date Data Arrived at EDR: 06/25/2019
Date Made Active in Reports: 08/22/2019
Number of Days to Update: 58

Source: Los Angeles Fire Department
Telephone: 213-978-3800
Last EDR Contact: 09/19/2023
Next Scheduled EDR Contact: 01/01/2024
Data Release Frequency: Varies

GOVERNMENT RECORDS SEARCHED / DATA CURRENCY TRACKING

LOS ANGELES CO LF METHANE: Methane Producing Landfills

This data was created on April 30, 2012 to represent known disposal sites in Los Angeles County that may produce and emanate methane gas. The shapefile contains disposal sites within Los Angeles County that once accepted degradable refuse material. Information used to create this data was extracted from a landfill survey performed by County Engineers (Major Waste System Map, 1973) as well as historical records from CalRecycle, Regional Water Quality Control Board, and Los Angeles County Department of Public Health

Date of Government Version: 04/13/2023
Date Data Arrived at EDR: 07/13/2023
Date Made Active in Reports: 09/27/2023
Number of Days to Update: 76

Source: Los Angeles County Department of Public Works
Telephone: 626-458-6973
Last EDR Contact: 10/04/2023
Next Scheduled EDR Contact: 01/22/2024
Data Release Frequency: No Update Planned

LOS ANGELES HM: Active & Inactive Hazardous Materials Inventory

A listing of active & inactive hazardous materials facility locations, located in the City of Los Angeles.

Date of Government Version: 06/20/2023
Date Data Arrived at EDR: 06/22/2023
Date Made Active in Reports: 08/09/2023
Number of Days to Update: 48

Source: Los Angeles Fire Department
Telephone: 213-978-3800
Last EDR Contact: 09/20/2023
Next Scheduled EDR Contact: 01/01/2024
Data Release Frequency: Varies

LOS ANGELES UST: Active & Inactive UST Inventory

A listing of active & inactive underground storage tank site locations and underground storage tank historical sites, located in the City of Los Angeles.

Date of Government Version: 09/01/2023
Date Data Arrived at EDR: 09/20/2023
Date Made Active in Reports: 12/08/2023
Number of Days to Update: 79

Source: Los Angeles Fire Department
Telephone: 213-978-3800
Last EDR Contact: 09/20/2023
Next Scheduled EDR Contact: 01/01/2024
Data Release Frequency: Varies

SITE MIT LOS ANGELES: Site Mitigation List

Industrial sites that have had some sort of spill or complaint.

Date of Government Version: 03/02/2023
Date Data Arrived at EDR: 04/18/2023
Date Made Active in Reports: 07/07/2023
Number of Days to Update: 80

Source: Community Health Services
Telephone: 323-890-7806
Last EDR Contact: 10/17/2023
Next Scheduled EDR Contact: 01/29/2024
Data Release Frequency: Annually

UST EL SEGUNDO: City of El Segundo Underground Storage Tank

Underground storage tank sites located in El Segundo city.

Date of Government Version: 01/21/2017
Date Data Arrived at EDR: 04/19/2017
Date Made Active in Reports: 05/10/2017
Number of Days to Update: 21

Source: City of El Segundo Fire Department
Telephone: 310-524-2236
Last EDR Contact: 10/04/2023
Next Scheduled EDR Contact: 01/22/2024
Data Release Frequency: No Update Planned

UST LONG BEACH: City of Long Beach Underground Storage Tank

Underground storage tank sites located in the city of Long Beach.

Date of Government Version: 04/22/2019
Date Data Arrived at EDR: 04/23/2019
Date Made Active in Reports: 06/27/2019
Number of Days to Update: 65

Source: City of Long Beach Fire Department
Telephone: 562-570-2563
Last EDR Contact: 10/10/2023
Next Scheduled EDR Contact: 01/29/2024
Data Release Frequency: Varies

GOVERNMENT RECORDS SEARCHED / DATA CURRENCY TRACKING

UST TORRANCE: City of Torrance Underground Storage Tank
Underground storage tank sites located in the city of Torrance.

Date of Government Version: 04/12/2023
Date Data Arrived at EDR: 05/02/2023
Date Made Active in Reports: 06/13/2023
Number of Days to Update: 42

Source: City of Torrance Fire Department
Telephone: 310-618-2973
Last EDR Contact: 10/10/2023
Next Scheduled EDR Contact: 01/29/2024
Data Release Frequency: Semi-Annually

MADERA COUNTY:

CUPA MADERA: CUPA Facility List

A listing of sites included in the county's Certified Unified Program Agency database. California's Secretary for Environmental Protection established the unified hazardous materials and hazardous waste regulatory program as required by chapter 6.11 of the California Health and Safety Code. The Unified Program consolidates the administration, permits, inspections, and enforcement activities.

Date of Government Version: 08/10/2020
Date Data Arrived at EDR: 08/12/2020
Date Made Active in Reports: 10/23/2020
Number of Days to Update: 72

Source: Madera County Environmental Health
Telephone: 559-675-7823
Last EDR Contact: 11/08/2023
Next Scheduled EDR Contact: 02/26/2024
Data Release Frequency: Varies

MARIN COUNTY:

UST MARIN: Underground Storage Tank Sites
Currently permitted USTs in Marin County.

Date of Government Version: 09/26/2018
Date Data Arrived at EDR: 10/04/2018
Date Made Active in Reports: 11/02/2018
Number of Days to Update: 29

Source: Public Works Department Waste Management
Telephone: 415-473-6647
Last EDR Contact: 09/21/2023
Next Scheduled EDR Contact: 01/08/2024
Data Release Frequency: Semi-Annually

MENDOCINO COUNTY:

UST MENDOCINO: Mendocino County UST Database
A listing of underground storage tank locations in Mendocino County.

Date of Government Version: 09/22/2021
Date Data Arrived at EDR: 11/18/2021
Date Made Active in Reports: 11/22/2021
Number of Days to Update: 4

Source: Department of Public Health
Telephone: 707-463-4466
Last EDR Contact: 11/13/2023
Next Scheduled EDR Contact: 03/04/2024
Data Release Frequency: Annually

MERCED COUNTY:

CUPA MERCED: CUPA Facility List
CUPA facility list.

Date of Government Version: 07/25/2023
Date Data Arrived at EDR: 08/03/2023
Date Made Active in Reports: 10/19/2023
Number of Days to Update: 77

Source: Merced County Environmental Health
Telephone: 209-381-1094
Last EDR Contact: 11/08/2023
Next Scheduled EDR Contact: 02/26/2024
Data Release Frequency: Varies

MONO COUNTY:

GOVERNMENT RECORDS SEARCHED / DATA CURRENCY TRACKING

CUPA MONO: CUPA Facility List CUPA Facility List

Date of Government Version: 02/22/2021
Date Data Arrived at EDR: 03/02/2021
Date Made Active in Reports: 05/19/2021
Number of Days to Update: 78

Source: Mono County Health Department
Telephone: 760-932-5580
Last EDR Contact: 11/13/2023
Next Scheduled EDR Contact: 03/04/2024
Data Release Frequency: Varies

MONTEREY COUNTY:

CUPA MONTEREY: CUPA Facility Listing CUPA Program listing from the Environmental Health Division.

Date of Government Version: 10/04/2021
Date Data Arrived at EDR: 10/06/2021
Date Made Active in Reports: 12/29/2021
Number of Days to Update: 84

Source: Monterey County Health Department
Telephone: 831-796-1297
Last EDR Contact: 11/02/2023
Next Scheduled EDR Contact: 01/08/2024
Data Release Frequency: Varies

NAPA COUNTY:

LUST NAPA: Sites With Reported Contamination

A listing of leaking underground storage tank sites located in Napa county.

Date of Government Version: 01/09/2017
Date Data Arrived at EDR: 01/11/2017
Date Made Active in Reports: 03/02/2017
Number of Days to Update: 50

Source: Napa County Department of Environmental Management
Telephone: 707-253-4269
Last EDR Contact: 11/13/2023
Next Scheduled EDR Contact: 03/04/2024
Data Release Frequency: No Update Planned

UST NAPA: Closed and Operating Underground Storage Tank Sites

Underground storage tank sites located in Napa county.

Date of Government Version: 09/05/2019
Date Data Arrived at EDR: 09/09/2019
Date Made Active in Reports: 10/31/2019
Number of Days to Update: 52

Source: Napa County Department of Environmental Management
Telephone: 707-253-4269
Last EDR Contact: 11/13/2023
Next Scheduled EDR Contact: 03/04/2024
Data Release Frequency: No Update Planned

NEVADA COUNTY:

CUPA NEVADA: CUPA Facility List CUPA facility list.

Date of Government Version: 07/21/2023
Date Data Arrived at EDR: 07/25/2023
Date Made Active in Reports: 10/11/2023
Number of Days to Update: 78

Source: Community Development Agency
Telephone: 530-265-1467
Last EDR Contact: 10/20/2023
Next Scheduled EDR Contact: 02/05/2024
Data Release Frequency: Varies

ORANGE COUNTY:

IND_SITE ORANGE: List of Industrial Site Cleanups Petroleum and non-petroleum spills.

GOVERNMENT RECORDS SEARCHED / DATA CURRENCY TRACKING

Date of Government Version: 05/15/2023
Date Data Arrived at EDR: 07/31/2023
Date Made Active in Reports: 08/09/2023
Number of Days to Update: 9

Source: Health Care Agency
Telephone: 714-834-3446
Last EDR Contact: 11/01/2023
Next Scheduled EDR Contact: 02/12/2024
Data Release Frequency: Annually

LUST ORANGE: List of Underground Storage Tank Cleanups
Orange County Underground Storage Tank Cleanups (LUST).

Date of Government Version: 05/15/2023
Date Data Arrived at EDR: 07/31/2023
Date Made Active in Reports: 08/09/2023
Number of Days to Update: 9

Source: Health Care Agency
Telephone: 714-834-3446
Last EDR Contact: 11/01/2023
Next Scheduled EDR Contact: 02/12/2024
Data Release Frequency: Quarterly

UST ORANGE: List of Underground Storage Tank Facilities
Orange County Underground Storage Tank Facilities (UST).

Date of Government Version: 04/01/2023
Date Data Arrived at EDR: 05/18/2023
Date Made Active in Reports: 06/14/2023
Number of Days to Update: 27

Source: Health Care Agency
Telephone: 714-834-3446
Last EDR Contact: 11/01/2023
Next Scheduled EDR Contact: 02/12/2024
Data Release Frequency: Quarterly

PLACER COUNTY:

MS PLACER: Master List of Facilities

List includes aboveground tanks, underground tanks and cleanup sites.

Date of Government Version: 11/09/2023
Date Data Arrived at EDR: 11/09/2023
Date Made Active in Reports: 11/21/2023
Number of Days to Update: 12

Source: Placer County Health and Human Services
Telephone: 530-745-2363
Last EDR Contact: 11/01/2023
Next Scheduled EDR Contact: 03/11/2024
Data Release Frequency: Semi-Annually

PLUMAS COUNTY:

CUPA PLUMAS: CUPA Facility List

Plumas County CUPA Program facilities.

Date of Government Version: 03/31/2019
Date Data Arrived at EDR: 04/23/2019
Date Made Active in Reports: 06/26/2019
Number of Days to Update: 64

Source: Plumas County Environmental Health
Telephone: 530-283-6355
Last EDR Contact: 10/10/2023
Next Scheduled EDR Contact: 01/29/2024
Data Release Frequency: Varies

RIVERSIDE COUNTY:

LUST RIVERSIDE: Listing of Underground Tank Cleanup Sites
Riverside County Underground Storage Tank Cleanup Sites (LUST).

Date of Government Version: 07/10/2023
Date Data Arrived at EDR: 07/11/2023
Date Made Active in Reports: 09/26/2023
Number of Days to Update: 77

Source: Department of Environmental Health
Telephone: 951-358-5055
Last EDR Contact: 12/05/2023
Next Scheduled EDR Contact: 03/25/2024
Data Release Frequency: Quarterly

GOVERNMENT RECORDS SEARCHED / DATA CURRENCY TRACKING

UST RIVERSIDE: Underground Storage Tank Tank List

Underground storage tank sites located in Riverside county.

Date of Government Version: 07/10/2023

Date Data Arrived at EDR: 07/11/2023

Date Made Active in Reports: 09/26/2023

Number of Days to Update: 77

Source: Department of Environmental Health

Telephone: 951-358-5055

Last EDR Contact: 12/05/2023

Next Scheduled EDR Contact: 03/25/2024

Data Release Frequency: Quarterly

SACRAMENTO COUNTY:

CS SACRAMENTO: Toxic Site Clean-Up List

List of sites where unauthorized releases of potentially hazardous materials have occurred.

Date of Government Version: 11/07/2022

Date Data Arrived at EDR: 12/21/2022

Date Made Active in Reports: 03/16/2023

Number of Days to Update: 85

Source: Sacramento County Environmental Management

Telephone: 916-875-8406

Last EDR Contact: 09/25/2023

Next Scheduled EDR Contact: 01/08/2024

Data Release Frequency: Quarterly

ML SACRAMENTO: Master Hazardous Materials Facility List

Any business that has hazardous materials on site - hazardous material storage sites, underground storage tanks, waste generators.

Date of Government Version: 11/07/2022

Date Data Arrived at EDR: 12/09/2022

Date Made Active in Reports: 03/01/2023

Number of Days to Update: 82

Source: Sacramento County Environmental Management

Telephone: 916-875-8406

Last EDR Contact: 09/25/2023

Next Scheduled EDR Contact: 01/08/2024

Data Release Frequency: Quarterly

SAN BENITO COUNTY:

CUPA SAN BENITO: CUPA Facility List

Cupa facility list

Date of Government Version: 05/02/2023

Date Data Arrived at EDR: 05/04/2023

Date Made Active in Reports: 07/25/2023

Number of Days to Update: 82

Source: San Benito County Environmental Health

Telephone: N/A

Last EDR Contact: 10/18/2023

Next Scheduled EDR Contact: 02/12/2024

Data Release Frequency: Varies

SAN BERNARDINO COUNTY:

PERMITS SAN BERNARDINO: Hazardous Material Permits

This listing includes underground storage tanks, medical waste handlers/generators, hazardous materials handlers, hazardous waste generators, and waste oil generators/handlers.

Date of Government Version: 08/15/2023

Date Data Arrived at EDR: 08/16/2023

Date Made Active in Reports: 11/01/2023

Number of Days to Update: 77

Source: San Bernardino County Fire Department Hazardous Materials Division

Telephone: 909-387-3041

Last EDR Contact: 10/26/2023

Next Scheduled EDR Contact: 02/12/2024

Data Release Frequency: Quarterly

SAN DIEGO COUNTY:

GOVERNMENT RECORDS SEARCHED / DATA CURRENCY TRACKING

HMMD SAN DIEGO: Hazardous Materials Management Division Database

The database includes: HE58 - This report contains the business name, site address, business phone number, establishment 'H' permit number, type of permit, and the business status. HE17 - In addition to providing the same information provided in the HE58 listing, HE17 provides inspection dates, violations received by the establishment, hazardous waste generated, the quantity, method of storage, treatment/disposal of waste and the hauler, and information on underground storage tanks. Unauthorized Release List - Includes a summary of environmental contamination cases in San Diego County (underground tank cases, non-tank cases, groundwater contamination, and soil contamination are included.)

Date of Government Version: 08/28/2023
Date Data Arrived at EDR: 08/29/2023
Date Made Active in Reports: 11/13/2023
Number of Days to Update: 76

Source: Hazardous Materials Management Division
Telephone: 619-338-2268
Last EDR Contact: 11/27/2023
Next Scheduled EDR Contact: 03/11/2024
Data Release Frequency: Quarterly

LF SAN DIEGO: Solid Waste Facilities

San Diego County Solid Waste Facilities.

Date of Government Version: 04/04/2023
Date Data Arrived at EDR: 04/05/2023
Date Made Active in Reports: 06/27/2023
Number of Days to Update: 83

Source: Department of Health Services
Telephone: 619-338-2209
Last EDR Contact: 10/10/2023
Next Scheduled EDR Contact: 01/29/2024
Data Release Frequency: Varies

SAN DIEGO CO LOP: Local Oversight Program Listing

A listing of all LOP release sites that are or were under the County of San Diego's jurisdiction. Included are closed or transferred cases, open cases, and cases that did not have a case type indicated. The cases without a case type are mostly complaints; however, some of them could be LOP cases.

Date of Government Version: 07/22/2021
Date Data Arrived at EDR: 10/19/2021
Date Made Active in Reports: 01/13/2022
Number of Days to Update: 86

Source: Department of Environmental Health
Telephone: 858-505-6874
Last EDR Contact: 10/10/2023
Next Scheduled EDR Contact: 01/29/2024
Data Release Frequency: Varies

SAN DIEGO CO SAM: Environmental Case Listing

The listing contains all underground tank release cases and projects pertaining to properties contaminated with hazardous substances that are actively under review by the Site Assessment and Mitigation Program.

Date of Government Version: 03/23/2010
Date Data Arrived at EDR: 06/15/2010
Date Made Active in Reports: 07/09/2010
Number of Days to Update: 24

Source: San Diego County Department of Environmental Health
Telephone: 619-338-2371
Last EDR Contact: 11/21/2023
Next Scheduled EDR Contact: 03/11/2024
Data Release Frequency: No Update Planned

SAN FRANCISCO COUNTY:

CUPA SAN FRANCISCO CO: CUPA Facility Listing

Cupa facilities

Date of Government Version: 08/04/2023
Date Data Arrived at EDR: 08/08/2023
Date Made Active in Reports: 10/26/2023
Number of Days to Update: 79

Source: San Francisco County Department of Environmental Health
Telephone: 415-252-3896
Last EDR Contact: 10/25/2023
Next Scheduled EDR Contact: 02/12/2024
Data Release Frequency: Varies

LUST SAN FRANCISCO: Local Oversight Facilities

A listing of leaking underground storage tank sites located in San Francisco county.

GOVERNMENT RECORDS SEARCHED / DATA CURRENCY TRACKING

Date of Government Version: 09/19/2008
Date Data Arrived at EDR: 09/19/2008
Date Made Active in Reports: 09/29/2008
Number of Days to Update: 10

Source: Department Of Public Health San Francisco County
Telephone: 415-252-3920
Last EDR Contact: 10/25/2023
Next Scheduled EDR Contact: 02/12/2024
Data Release Frequency: No Update Planned

UST SAN FRANCISCO: Underground Storage Tank Information

Underground storage tank sites located in San Francisco county.

Date of Government Version: 08/04/2023
Date Data Arrived at EDR: 08/08/2023
Date Made Active in Reports: 10/25/2023
Number of Days to Update: 78

Source: Department of Public Health
Telephone: 415-252-3920
Last EDR Contact: 10/25/2023
Next Scheduled EDR Contact: 02/12/2024
Data Release Frequency: Quarterly

SAN FRANCISCO COUNTY:

SAN FRANCISCO MAHER: Maher Ordinance Property Listing

a listing of properties that fall within a Maher Ordinance, for all of San Francisco

Date of Government Version: 07/17/2023
Date Data Arrived at EDR: 07/18/2023
Date Made Active in Reports: 10/05/2023
Number of Days to Update: 79

Source: San Francisco Planning
Telephone: 628-652-7483
Last EDR Contact: 10/17/2023
Next Scheduled EDR Contact: 01/29/2024
Data Release Frequency: Varies

SAN JOAQUIN COUNTY:

UST SAN JOAQUIN: San Joaquin Co. UST

A listing of underground storage tank locations in San Joaquin county.

Date of Government Version: 06/22/2018
Date Data Arrived at EDR: 06/26/2018
Date Made Active in Reports: 07/11/2018
Number of Days to Update: 15

Source: Environmental Health Department
Telephone: N/A
Last EDR Contact: 12/05/2023
Next Scheduled EDR Contact: 03/25/2024
Data Release Frequency: Semi-Annually

SAN LUIS OBISPO COUNTY:

CUPA SAN LUIS OBISPO: CUPA Facility List Cupa Facility List.

Date of Government Version: 08/09/2023
Date Data Arrived at EDR: 08/10/2023
Date Made Active in Reports: 10/27/2023
Number of Days to Update: 78

Source: San Luis Obispo County Public Health Department
Telephone: 805-781-5596
Last EDR Contact: 11/08/2023
Next Scheduled EDR Contact: 02/26/2024
Data Release Frequency: Varies

SAN MATEO COUNTY:

BI SAN MATEO: Business Inventory

List includes Hazardous Materials Business Plan, hazardous waste generators, and underground storage tanks.

Date of Government Version: 02/20/2020
Date Data Arrived at EDR: 02/20/2020
Date Made Active in Reports: 04/24/2020
Number of Days to Update: 64

Source: San Mateo County Environmental Health Services Division
Telephone: 650-363-1921
Last EDR Contact: 12/07/2023
Next Scheduled EDR Contact: 03/18/2024
Data Release Frequency: Annually

GOVERNMENT RECORDS SEARCHED / DATA CURRENCY TRACKING

LUST SAN MATEO: Fuel Leak List

A listing of leaking underground storage tank sites located in San Mateo county.

Date of Government Version: 03/29/2019
Date Data Arrived at EDR: 03/29/2019
Date Made Active in Reports: 05/29/2019
Number of Days to Update: 61

Source: San Mateo County Environmental Health Services Division
Telephone: 650-363-1921
Last EDR Contact: 11/28/2023
Next Scheduled EDR Contact: 03/18/2024
Data Release Frequency: Semi-Annually

SANTA BARBARA COUNTY:

CUPA SANTA BARBARA: CUPA Facility Listing

CUPA Program Listing from the Environmental Health Services division.

Date of Government Version: 09/08/2011
Date Data Arrived at EDR: 09/09/2011
Date Made Active in Reports: 10/07/2011
Number of Days to Update: 28

Source: Santa Barbara County Public Health Department
Telephone: 805-686-8167
Last EDR Contact: 11/08/2023
Next Scheduled EDR Contact: 02/26/2024
Data Release Frequency: No Update Planned

SANTA CLARA COUNTY:

CUPA SANTA CLARA: Cupa Facility List

Cupa facility list

Date of Government Version: 11/07/2023
Date Data Arrived at EDR: 11/08/2023
Date Made Active in Reports: 11/16/2023
Number of Days to Update: 8

Source: Department of Environmental Health
Telephone: 408-918-1973
Last EDR Contact: 10/31/2023
Next Scheduled EDR Contact: 02/26/2024
Data Release Frequency: Varies

HIST LUST SANTA CLARA: HIST LUST - Fuel Leak Site Activity Report

A listing of open and closed leaking underground storage tanks. This listing is no longer updated by the county. Leaking underground storage tanks are now handled by the Department of Environmental Health.

Date of Government Version: 03/29/2005
Date Data Arrived at EDR: 03/30/2005
Date Made Active in Reports: 04/21/2005
Number of Days to Update: 22

Source: Santa Clara Valley Water District
Telephone: 408-265-2600
Last EDR Contact: 03/23/2009
Next Scheduled EDR Contact: 06/22/2009
Data Release Frequency: No Update Planned

LUST SANTA CLARA: LOP Listing

A listing of leaking underground storage tanks located in Santa Clara county.

Date of Government Version: 03/03/2014
Date Data Arrived at EDR: 03/05/2014
Date Made Active in Reports: 03/18/2014
Number of Days to Update: 13

Source: Department of Environmental Health
Telephone: 408-918-3417
Last EDR Contact: 11/13/2023
Next Scheduled EDR Contact: 03/04/2024
Data Release Frequency: No Update Planned

SANTA CRUZ COUNTY:

CUPA SANTA CRUZ: CUPA Facility List

CUPA facility listing.

Date of Government Version: 01/21/2017
Date Data Arrived at EDR: 02/22/2017
Date Made Active in Reports: 05/23/2017
Number of Days to Update: 90

Source: Santa Cruz County Environmental Health
Telephone: 831-464-2761
Last EDR Contact: 11/08/2023
Next Scheduled EDR Contact: 02/26/2024
Data Release Frequency: Varies

SHASTA COUNTY:

GOVERNMENT RECORDS SEARCHED / DATA CURRENCY TRACKING

CUPA SHASTA: CUPA Facility List Cupa Facility List.

Date of Government Version: 06/15/2017
Date Data Arrived at EDR: 06/19/2017
Date Made Active in Reports: 08/09/2017
Number of Days to Update: 51

Source: Shasta County Department of Resource Management
Telephone: 530-225-5789
Last EDR Contact: 11/08/2023
Next Scheduled EDR Contact: 02/26/2024
Data Release Frequency: Varies

SOLANO COUNTY:

LUST SOLANO: Leaking Underground Storage Tanks

A listing of leaking underground storage tank sites located in Solano county.

Date of Government Version: 06/04/2019
Date Data Arrived at EDR: 06/06/2019
Date Made Active in Reports: 08/13/2019
Number of Days to Update: 68

Source: Solano County Department of Environmental Management
Telephone: 707-784-6770
Last EDR Contact: 11/21/2023
Next Scheduled EDR Contact: 03/11/2024
Data Release Frequency: Quarterly

UST SOLANO: Underground Storage Tanks

Underground storage tank sites located in Solano county.

Date of Government Version: 09/15/2021
Date Data Arrived at EDR: 09/16/2021
Date Made Active in Reports: 12/09/2021
Number of Days to Update: 84

Source: Solano County Department of Environmental Management
Telephone: 707-784-6770
Last EDR Contact: 11/21/2023
Next Scheduled EDR Contact: 03/11/2024
Data Release Frequency: Quarterly

SONOMA COUNTY:

CUPA SONOMA: Cupa Facility List Cupa Facility list

Date of Government Version: 07/02/2021
Date Data Arrived at EDR: 07/06/2021
Date Made Active in Reports: 07/14/2021
Number of Days to Update: 8

Source: County of Sonoma Fire & Emergency Services Department
Telephone: 707-565-1174
Last EDR Contact: 09/12/2023
Next Scheduled EDR Contact: 01/01/2024
Data Release Frequency: Varies

LUST SONOMA: Leaking Underground Storage Tank Sites

A listing of leaking underground storage tank sites located in Sonoma county.

Date of Government Version: 06/30/2021
Date Data Arrived at EDR: 06/30/2021
Date Made Active in Reports: 09/24/2021
Number of Days to Update: 86

Source: Department of Health Services
Telephone: 707-565-6565
Last EDR Contact: 09/12/2023
Next Scheduled EDR Contact: 01/01/2024
Data Release Frequency: Quarterly

STANISLAUS COUNTY:

CUPA STANISLAUS: CUPA Facility List Cupa facility list

Date of Government Version: 02/08/2022
Date Data Arrived at EDR: 02/10/2022
Date Made Active in Reports: 05/04/2022
Number of Days to Update: 83

Source: Stanislaus County Department of Environmental Protection
Telephone: 209-525-6751
Last EDR Contact: 10/04/2023
Next Scheduled EDR Contact: 01/22/2024
Data Release Frequency: Varies

SUTTER COUNTY:

GOVERNMENT RECORDS SEARCHED / DATA CURRENCY TRACKING

UST SUTTER: Underground Storage Tanks

Underground storage tank sites located in Sutter county.

Date of Government Version: 08/03/2023

Date Data Arrived at EDR: 08/24/2023

Date Made Active in Reports: 09/12/2023

Number of Days to Update: 19

Source: Sutter County Environmental Health Services

Telephone: 530-822-7500

Last EDR Contact: 11/21/2023

Next Scheduled EDR Contact: 03/11/2024

Data Release Frequency: Semi-Annually

TEHAMA COUNTY:

CUPA TEHAMA: CUPA Facility List

Cupa facilities

Date of Government Version: 08/01/2023

Date Data Arrived at EDR: 08/02/2023

Date Made Active in Reports: 10/19/2023

Number of Days to Update: 78

Source: Tehama County Department of Environmental Health

Telephone: 530-527-8020

Last EDR Contact: 12/05/2023

Next Scheduled EDR Contact: 02/12/2024

Data Release Frequency: Varies

TRINITY COUNTY:

CUPA TRINITY: CUPA Facility List

Cupa facility list

Date of Government Version: 07/11/2023

Date Data Arrived at EDR: 07/12/2023

Date Made Active in Reports: 09/26/2023

Number of Days to Update: 76

Source: Department of Toxic Substances Control

Telephone: 760-352-0381

Last EDR Contact: 10/10/2023

Next Scheduled EDR Contact: 01/29/2024

Data Release Frequency: Varies

TULARE COUNTY:

CUPA TULARE: CUPA Facility List

Cupa program facilities

Date of Government Version: 10/07/2022

Date Data Arrived at EDR: 10/07/2022

Date Made Active in Reports: 12/21/2022

Number of Days to Update: 75

Source: Tulare County Environmental Health Services Division

Telephone: 559-624-7400

Last EDR Contact: 10/25/2023

Next Scheduled EDR Contact: 02/12/2024

Data Release Frequency: Varies

TUOLUMNE COUNTY:

CUPA TUOLUMNE: CUPA Facility List

Cupa facility list

Date of Government Version: 04/23/2018

Date Data Arrived at EDR: 04/25/2018

Date Made Active in Reports: 06/25/2018

Number of Days to Update: 61

Source: Division of Environmental Health

Telephone: 209-533-5633

Last EDR Contact: 10/10/2023

Next Scheduled EDR Contact: 01/29/2024

Data Release Frequency: Varies

VENTURA COUNTY:

GOVERNMENT RECORDS SEARCHED / DATA CURRENCY TRACKING

BWT VENTURA: Business Plan, Hazardous Waste Producers, and Operating Underground Tanks

The BWT list indicates by site address whether the Environmental Health Division has Business Plan (B), Waste Producer (W), and/or Underground Tank (T) information.

Date of Government Version: 06/26/2023
Date Data Arrived at EDR: 07/20/2023
Date Made Active in Reports: 10/03/2023
Number of Days to Update: 75

Source: Ventura County Environmental Health Division
Telephone: 805-654-2813
Last EDR Contact: 10/16/2023
Next Scheduled EDR Contact: 01/29/2024
Data Release Frequency: Quarterly

LF VENTURA: Inventory of Illegal Abandoned and Inactive Sites

Ventura County Inventory of Closed, Illegal Abandoned, and Inactive Sites.

Date of Government Version: 12/01/2011
Date Data Arrived at EDR: 12/01/2011
Date Made Active in Reports: 01/19/2012
Number of Days to Update: 49

Source: Environmental Health Division
Telephone: 805-654-2813
Last EDR Contact: 09/21/2023
Next Scheduled EDR Contact: 01/08/2024
Data Release Frequency: No Update Planned

LUST VENTURA: Listing of Underground Tank Cleanup Sites

Ventura County Underground Storage Tank Cleanup Sites (LUST).

Date of Government Version: 05/29/2008
Date Data Arrived at EDR: 06/24/2008
Date Made Active in Reports: 07/31/2008
Number of Days to Update: 37

Source: Environmental Health Division
Telephone: 805-654-2813
Last EDR Contact: 11/02/2023
Next Scheduled EDR Contact: 02/19/2024
Data Release Frequency: No Update Planned

MED WASTE VENTURA: Medical Waste Program List

To protect public health and safety and the environment from potential exposure to disease causing agents, the Environmental Health Division Medical Waste Program regulates the generation, handling, storage, treatment and disposal of medical waste throughout the County.

Date of Government Version: 06/26/2023
Date Data Arrived at EDR: 07/25/2023
Date Made Active in Reports: 10/13/2023
Number of Days to Update: 80

Source: Ventura County Resource Management Agency
Telephone: 805-654-2813
Last EDR Contact: 10/16/2023
Next Scheduled EDR Contact: 01/29/2024
Data Release Frequency: Quarterly

UST VENTURA: Underground Tank Closed Sites List

Ventura County Operating Underground Storage Tank Sites (UST)/Underground Tank Closed Sites List.

Date of Government Version: 08/28/2023
Date Data Arrived at EDR: 09/06/2023
Date Made Active in Reports: 11/28/2023
Number of Days to Update: 83

Source: Environmental Health Division
Telephone: 805-654-2813
Last EDR Contact: 11/29/2023
Next Scheduled EDR Contact: 03/18/2024
Data Release Frequency: Quarterly

YOLO COUNTY:

UST YOLO: Underground Storage Tank Comprehensive Facility Report

Underground storage tank sites located in Yolo county.

Date of Government Version: 04/03/2023
Date Data Arrived at EDR: 04/18/2023
Date Made Active in Reports: 06/13/2023
Number of Days to Update: 56

Source: Yolo County Department of Health
Telephone: 530-666-8646
Last EDR Contact: 09/21/2023
Next Scheduled EDR Contact: 01/08/2024
Data Release Frequency: Annually

YUBA COUNTY:

GOVERNMENT RECORDS SEARCHED / DATA CURRENCY TRACKING

CUPA YUBA: CUPA Facility List

CUPA facility listing for Yuba County.

Date of Government Version: 07/24/2023

Date Data Arrived at EDR: 07/26/2023

Date Made Active in Reports: 10/11/2023

Number of Days to Update: 77

Source: Yuba County Environmental Health Department

Telephone: 530-749-7523

Last EDR Contact: 10/20/2023

Next Scheduled EDR Contact: 02/05/2024

Data Release Frequency: Varies

OTHER DATABASE(S)

Depending on the geographic area covered by this report, the data provided in these specialty databases may or may not be complete. For example, the existence of wetlands information data in a specific report does not mean that all wetlands in the area covered by the report are included. Moreover, the absence of any reported wetlands information does not necessarily mean that wetlands do not exist in the area covered by the report.

CT MANIFEST: Hazardous Waste Manifest Data

Facility and manifest data. Manifest is a document that lists and tracks hazardous waste from the generator through transporters to a tsd facility.

Date of Government Version: 08/07/2023

Date Data Arrived at EDR: 08/08/2023

Date Made Active in Reports: 10/24/2023

Number of Days to Update: 77

Source: Department of Energy & Environmental Protection

Telephone: 860-424-3375

Last EDR Contact: 11/07/2023

Next Scheduled EDR Contact: 02/19/2024

Data Release Frequency: No Update Planned

NJ MANIFEST: Manifest Information

Hazardous waste manifest information.

Date of Government Version: 12/31/2018

Date Data Arrived at EDR: 04/10/2019

Date Made Active in Reports: 05/16/2019

Number of Days to Update: 36

Source: Department of Environmental Protection

Telephone: N/A

Last EDR Contact: 09/28/2023

Next Scheduled EDR Contact: 01/15/2024

Data Release Frequency: Annually

NY MANIFEST: Facility and Manifest Data

Manifest is a document that lists and tracks hazardous waste from the generator through transporters to a TSD facility.

Date of Government Version: 12/31/2019

Date Data Arrived at EDR: 11/30/2023

Date Made Active in Reports: 12/01/2023

Number of Days to Update: 1

Source: Department of Environmental Conservation

Telephone: 518-402-8651

Last EDR Contact: 11/30/2023

Next Scheduled EDR Contact: 02/05/2024

Data Release Frequency: Quarterly

PA MANIFEST: Manifest Information

Hazardous waste manifest information.

Date of Government Version: 06/30/2018

Date Data Arrived at EDR: 07/19/2019

Date Made Active in Reports: 09/10/2019

Number of Days to Update: 53

Source: Department of Environmental Protection

Telephone: 717-783-8990

Last EDR Contact: 10/05/2023

Next Scheduled EDR Contact: 01/22/2024

Data Release Frequency: Annually

RI MANIFEST: Manifest information

Hazardous waste manifest information

Date of Government Version: 12/31/2020

Date Data Arrived at EDR: 11/30/2021

Date Made Active in Reports: 02/18/2022

Number of Days to Update: 80

Source: Department of Environmental Management

Telephone: 401-222-2797

Last EDR Contact: 11/09/2022

Next Scheduled EDR Contact: 02/26/2024

Data Release Frequency: Annually

GOVERNMENT RECORDS SEARCHED / DATA CURRENCY TRACKING

WI MANIFEST: Manifest Information

Hazardous waste manifest information.

Date of Government Version: 05/31/2018

Date Data Arrived at EDR: 06/19/2019

Date Made Active in Reports: 09/03/2019

Number of Days to Update: 76

Source: Department of Natural Resources

Telephone: N/A

Last EDR Contact: 11/29/2023

Next Scheduled EDR Contact: 03/18/2024

Data Release Frequency: Annually

Oil/Gas Pipelines

Source: Endeavor Business Media

Petroleum Bundle (Crude Oil, Refined Products, Petrochemicals, Gas Liquids (LPG/NGL), and Specialty Gases (Miscellaneous)) N = Natural Gas Bundle (Natural Gas, Gas Liquids (LPG/NGL), and Specialty Gases (Miscellaneous)). This map includes information copyrighted by Endeavor Business Media. This information is provided on a best effort basis and Endeavor Business Media does not guarantee its accuracy nor warrant its fitness for any particular purpose. Such information has been reprinted with the permission of Endeavor Business Media.

Electric Power Transmission Line Data

Source: Endeavor Business Media

This map includes information copyrighted by Endeavor Business Media. This information is provided on a best effort basis and Endeavor Business Media does not guarantee its accuracy nor warrant its fitness for any particular purpose. Such information has been reprinted with the permission of Endeavor Business Media.

Sensitive Receptors: There are individuals deemed sensitive receptors due to their fragile immune systems and special sensitivity to environmental discharges. These sensitive receptors typically include the elderly, the sick, and children. While the location of all sensitive receptors cannot be determined, EDR indicates those buildings and facilities - schools, daycares, hospitals, medical centers, and nursing homes - where individuals who are sensitive receptors are likely to be located.

AHA Hospitals:

Source: American Hospital Association, Inc.

Telephone: 312-280-5991

The database includes a listing of hospitals based on the American Hospital Association's annual survey of hospitals.

Medical Centers: Provider of Services Listing

Source: Centers for Medicare & Medicaid Services

Telephone: 410-786-3000

A listing of hospitals with Medicare provider number, produced by Centers of Medicare & Medicaid Services, a federal agency within the U.S. Department of Health and Human Services.

Nursing Homes

Source: National Institutes of Health

Telephone: 301-594-6248

Information on Medicare and Medicaid certified nursing homes in the United States.

Public Schools

Source: National Center for Education Statistics

Telephone: 202-502-7300

The National Center for Education Statistics' primary database on elementary and secondary public education in the United States. It is a comprehensive, annual, national statistical database of all public elementary and secondary schools and school districts, which contains data that are comparable across all states.

Private Schools

Source: National Center for Education Statistics

Telephone: 202-502-7300

The National Center for Education Statistics' primary database on private school locations in the United States.

Daycare Centers: Licensed Facilities

Source: Department of Social Services

Telephone: 916-657-4041

Flood Zone Data: This data was obtained from the Federal Emergency Management Agency (FEMA). It depicts 100-year and 500-year flood zones as defined by FEMA. It includes the National Flood Hazard Layer (NFHL) which incorporates Flood Insurance Rate Map (FIRM) data and Q3 data from FEMA in areas not covered by NFHL.

Source: FEMA

Telephone: 877-336-2627

Date of Government Version: 2003, 2015

GOVERNMENT RECORDS SEARCHED / DATA CURRENCY TRACKING

NWI: National Wetlands Inventory. This data, available in select counties across the country, was obtained by EDR in 2002, 2005, 2010 and 2015 from the U.S. Fish and Wildlife Service.

State Wetlands Data: Wetland Inventory
Source: Department of Fish and Wildlife
Telephone: 916-445-0411

Current USGS 7.5 Minute Topographic Map
Source: U.S. Geological Survey

STREET AND ADDRESS INFORMATION

© 2015 TomTom North America, Inc. All rights reserved. This material is proprietary and the subject of copyright protection and other intellectual property rights owned by or licensed to Tele Atlas North America, Inc. The use of this material is subject to the terms of a license agreement. You will be held liable for any unauthorized copying or disclosure of this material.

GEOCHECK[®] - PHYSICAL SETTING SOURCE ADDENDUM

TARGET PROPERTY ADDRESS

3150 BEAR ST
3150 BEAR STREET
COSTA MESA, CA 92626

TARGET PROPERTY COORDINATES

Latitude (North):	33.686146 - 33° 41' 10.13"
Longitude (West):	117.891092 - 117° 53' 27.93"
Universal Transverse Mercator:	Zone 11
UTM X (Meters):	417405.0
UTM Y (Meters):	3727520.2
Elevation:	33 ft. above sea level

USGS TOPOGRAPHIC MAP

Target Property Map:	50006177 NEWPORT BEACH, CA
Version Date:	2022
East Map:	50006231 TUSTIN, CA
Version Date:	2022

EDR's GeoCheck Physical Setting Source Addendum is provided to assist the environmental professional in forming an opinion about the impact of potential contaminant migration.

Assessment of the impact of contaminant migration generally has two principle investigative components:

1. Groundwater flow direction, and
2. Groundwater flow velocity.

Groundwater flow direction may be impacted by surface topography, hydrology, hydrogeology, characteristics of the soil, and nearby wells. Groundwater flow velocity is generally impacted by the nature of the geologic strata.

GEOCHECK® - PHYSICAL SETTING SOURCE SUMMARY

GROUNDWATER FLOW DIRECTION INFORMATION

Groundwater flow direction for a particular site is best determined by a qualified environmental professional using site-specific well data. If such data is not reasonably ascertainable, it may be necessary to rely on other sources of information, such as surface topographic information, hydrologic information, hydrogeologic data collected on nearby properties, and regional groundwater flow information (from deep aquifers).

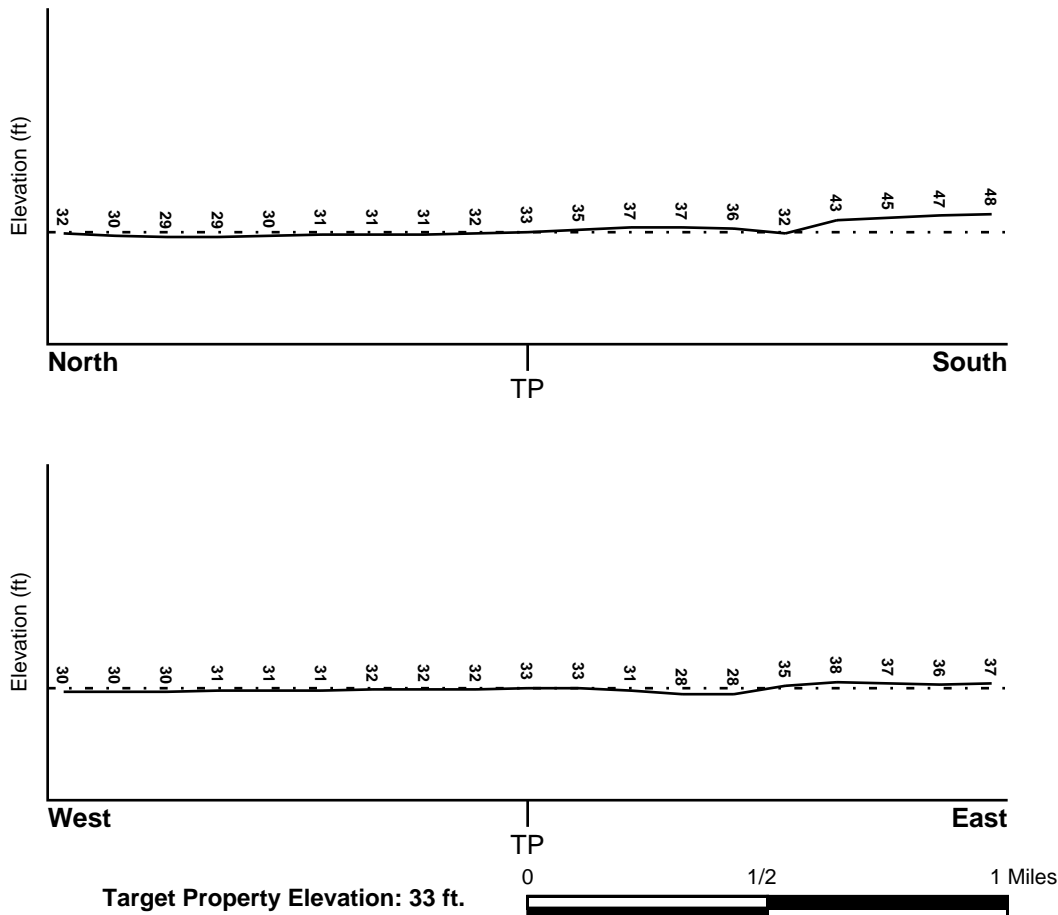
TOPOGRAPHIC INFORMATION

Surface topography may be indicative of the direction of surficial groundwater flow. This information can be used to assist the environmental professional in forming an opinion about the impact of nearby contaminated properties or, should contamination exist on the target property, what downgradient sites might be impacted.

TARGET PROPERTY TOPOGRAPHY

General Topographic Gradient: General NNE

SURROUNDING TOPOGRAPHY: ELEVATION PROFILES



Source: Topography has been determined from the USGS 7.5' Digital Elevation Model and should be evaluated on a relative (not an absolute) basis. Relative elevation information between sites of close proximity should be field verified.

GEOCHECK® - PHYSICAL SETTING SOURCE SUMMARY

HYDROLOGIC INFORMATION

Surface water can act as a hydrologic barrier to groundwater flow. Such hydrologic information can be used to assist the environmental professional in forming an opinion about the impact of nearby contaminated properties or, should contamination exist on the target property, what downgradient sites might be impacted.

Refer to the Physical Setting Source Map following this summary for hydrologic information (major waterways and bodies of water).

FEMA FLOOD ZONE

<u>Flood Plain Panel at Target Property</u>	<u>FEMA Source Type</u>
06059C0267J	FEMA FIRM Flood data
<u>Additional Panels in search area:</u>	<u>FEMA Source Type</u>
06059C0258J	FEMA FIRM Flood data
06059C0259J	FEMA FIRM Flood data
06059C0278J	FEMA FIRM Flood data
06059C0266J	FEMA FIRM Flood data
06059C0286J	FEMA FIRM Flood data

NATIONAL WETLAND INVENTORY

<u>NWI Quad at Target Property</u>	<u>NWI Electronic Data Coverage</u>
COSTA MESA	YES - refer to the Overview Map and Detail Map

HYDROGEOLOGIC INFORMATION

Hydrogeologic information obtained by installation of wells on a specific site can often be an indicator of groundwater flow direction in the immediate area. Such hydrogeologic information can be used to assist the environmental professional in forming an opinion about the impact of nearby contaminated properties or, should contamination exist on the target property, what downgradient sites might be impacted.

Site-Specific Hydrogeological Data*:

Search Radius:	1.25 miles
Location Relative to TP:	1 - 2 Miles SE
Site Name:	Western Digital Corporation
Site EPA ID Number:	CAD051983567
Surficial Aquifer Flow Dir.:	South
Measured Depth to Water:	35.5 feet.
Hydraulic Connection:	Aquifers underlying the site are hydraulically connected.
Sole Source Aquifer:	No information about a sole source aquifer is available
Data Quality:	Information based on site-specific subsurface investigations is documented in the CERCLIS investigation report(s)

AQUIFLOW®

Search Radius: 1.000 Mile.

EDR has developed the AQUIFLOW Information System to provide data on the general direction of groundwater flow at specific points. EDR has reviewed reports submitted by environmental professionals to regulatory authorities at select sites and has extracted the date of the report, groundwater flow direction as determined hydrogeologically, and the depth to water table.

<u>MAP ID</u>	<u>LOCATION FROM TP</u>	<u>GENERAL DIRECTION GROUNDWATER FLOW</u>
---------------	-------------------------	---

GEOCHECK® - PHYSICAL SETTING SOURCE SUMMARY

<u>MAP ID</u>	<u>LOCATION FROM TP</u>	<u>GENERAL DIRECTION GROUNDWATER FLOW</u>
B4	1/4 - 1/2 Mile ESE	SE
B5	1/4 - 1/2 Mile ESE	SE
C6	1/4 - 1/2 Mile SE	Not Reported
D17	1/4 - 1/2 Mile NNE	SW
E18	1/4 - 1/2 Mile SSE	Not Reported
21	1/4 - 1/2 Mile South	SW
P130	1/2 - 1 Mile WSW	NNW
P131	1/2 - 1 Mile WSW	NNW
R135	1/2 - 1 Mile NNE	W
144	1/2 - 1 Mile SSE	Not Reported
160	1/2 - 1 Mile SE	NNE
178	1/2 - 1 Mile SW	Not Reported
T191	1/2 - 1 Mile WSW	SSW
1G	1/2 - 1 Mile NNE	W
2G	1/4 - 1/2 Mile NNE	SW
3G	1/4 - 1/2 Mile ESE	SE
4G	1/4 - 1/2 Mile ESE	SE
5G	1/4 - 1/2 Mile SE	Not Reported
6G	1/4 - 1/2 Mile SSE	Not Reported
7G	1/2 - 1 Mile WSW	SSW
8G	1/2 - 1 Mile WSW	NNW
9G	1/2 - 1 Mile WSW	NNW
10G	1/4 - 1/2 Mile South	SW
11G	1/2 - 1 Mile SE	NNE
12G	1/2 - 1 Mile SW	Not Reported
13G	1/2 - 1 Mile SSE	Not Reported

For additional site information, refer to Physical Setting Source Map Findings.

GEOCHECK® - PHYSICAL SETTING SOURCE SUMMARY

GROUNDWATER FLOW VELOCITY INFORMATION

Groundwater flow velocity information for a particular site is best determined by a qualified environmental professional using site specific geologic and soil strata data. If such data are not reasonably ascertainable, it may be necessary to rely on other sources of information, including geologic age identification, rock stratigraphic unit and soil characteristics data collected on nearby properties and regional soil information. In general, contaminant plumes move more quickly through sandy-gravelly types of soils than silty-clayey types of soils.

GEOLOGIC INFORMATION IN GENERAL AREA OF TARGET PROPERTY

Geologic information can be used by the environmental professional in forming an opinion about the relative speed at which contaminant migration may be occurring.

ROCK STRATIGRAPHIC UNIT

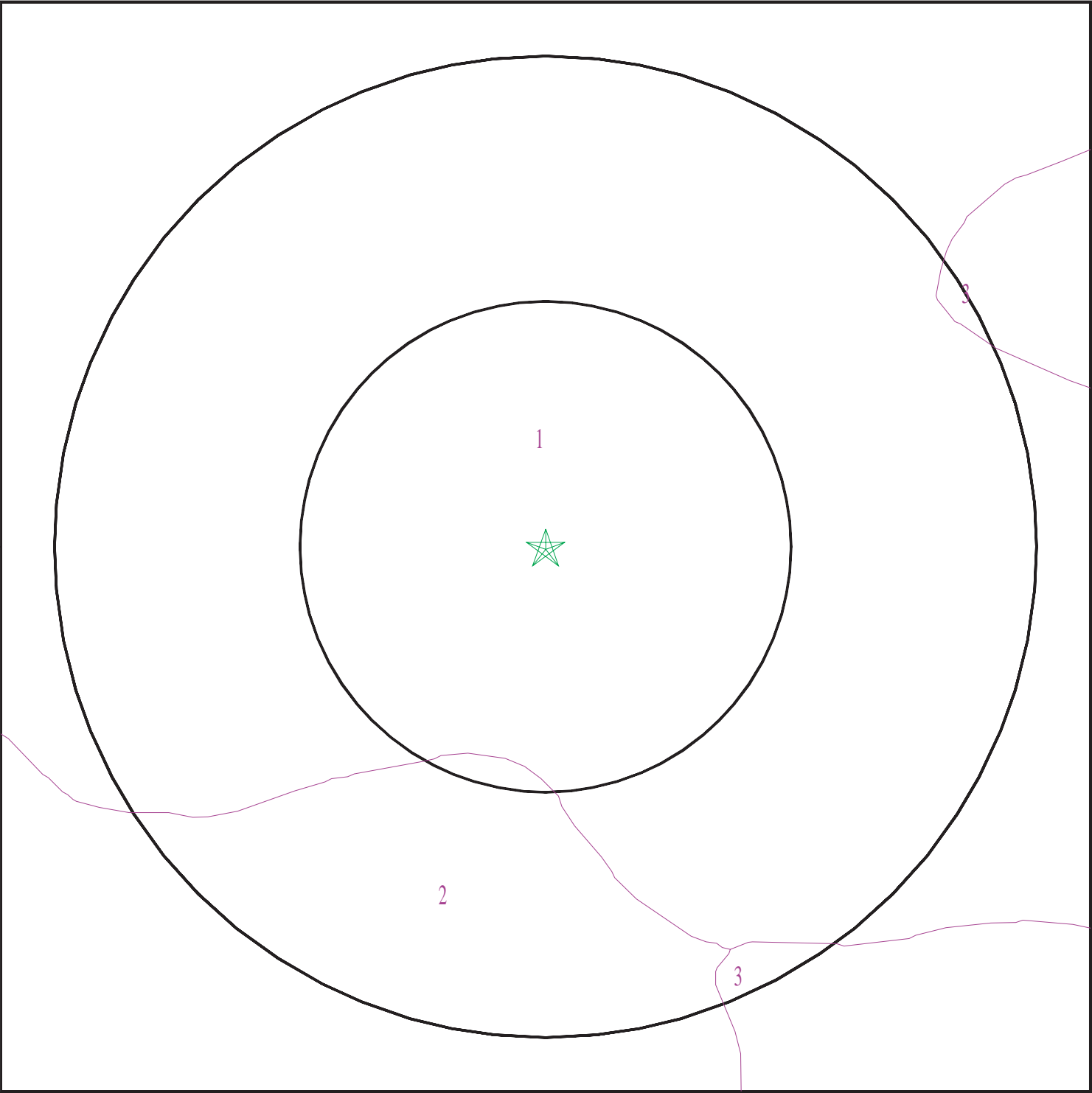
Era:	Cenozoic
System:	Quaternary
Series:	Quaternary
Code:	Q (decoded above as Era, System & Series)

GEOLOGIC AGE IDENTIFICATION

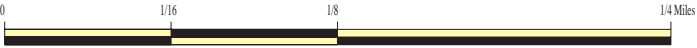
Category: Stratified Sequence

Geologic Age and Rock Stratigraphic Unit Source: P.G. Schruben, R.E. Arndt and W.J. Bawiec, Geology of the Conterminous U.S. at 1:2,500,000 Scale - a digital representation of the 1974 P.B. King and H.M. Beikman Map, USGS Digital Data Series DDS - 11 (1994).

SSURGO SOIL MAP - 07519157.2r



- ★ Target Property
- SSURGO Soil
- Water



SITE NAME: 3150 Bear St
ADDRESS: 3150 Bear Street
Costa Mesa CA 92626
LAT/LONG: 33.686146 / 117.891092

CLIENT: Hillmann Environmental Co.
CONTACT: Kofi Bonner
INQUIRY #: 07519157.2r
DATE: December 12, 2023 4:08 pm

GEOCHECK® - PHYSICAL SETTING SOURCE SUMMARY

DOMINANT SOIL COMPOSITION IN GENERAL AREA OF TARGET PROPERTY

The U.S. Department of Agriculture's (USDA) Soil Conservation Service (SCS) leads the National Cooperative Soil Survey (NCSS) and is responsible for collecting, storing, maintaining and distributing soil survey information for privately owned lands in the United States. A soil map in a soil survey is a representation of soil patterns in a landscape. The following information is based on Soil Conservation Service SSURGO data.

Soil Map ID: 1

Soil Component Name: OMNI

Soil Surface Texture: clay

Hydrologic Group: Class D - Very slow infiltration rates. Soils are clayey, have a high water table, or are shallow to an impervious layer.

Soil Drainage Class:
Hydric Status: Not hydric

Corrosion Potential - Uncoated Steel: High

Depth to Bedrock Min: > 0 inches

Depth to Watertable Min: > 0 inches

Soil Layer Information							
	Boundary			Classification		Saturated hydraulic conductivity micro m/sec	Soil Reaction (pH)
Layer	Upper	Lower	Soil Texture Class	AASHTO Group	Unified Soil		
1	0 inches	16 inches	clay	Not reported	Not reported	Max: 1.4 Min: 0.42	Max: 9 Min: 7.9
2	16 inches	59 inches	silty clay	Not reported	Not reported	Max: 1.4 Min: 0.42	Max: 9 Min: 7.9

Soil Map ID: 2

Soil Component Name: MYFORD

Soil Surface Texture: sandy loam

Hydrologic Group: Class D - Very slow infiltration rates. Soils are clayey, have a high water table, or are shallow to an impervious layer.

Soil Drainage Class: Moderately well drained

Hydric Status: Not hydric

Corrosion Potential - Uncoated Steel: High

Depth to Bedrock Min: > 0 inches

Depth to Watertable Min: > 0 inches

GEOCHECK® - PHYSICAL SETTING SOURCE SUMMARY

Soil Layer Information							
Layer	Boundary		Soil Texture Class	Classification		Saturated hydraulic conductivity micro m/sec	Soil Reaction (pH)
	Upper	Lower		AASHTO Group	Unified Soil		
1	0 inches	22 inches	sandy loam	Not reported	Not reported	Max: 14 Min: 4	Max: 6.5 Min: 6.1
2	22 inches	27 inches	sandy clay	Not reported	Not reported	Max: 14 Min: 4	Max: 6.5 Min: 6.1
3	27 inches	38 inches	sandy clay loam	Not reported	Not reported	Max: 14 Min: 4	Max: 6.5 Min: 6.1
4	38 inches	70 inches	sandy clay loam	Not reported	Not reported	Max: 14 Min: 4	Max: 6.5 Min: 6.1
5	70 inches	79 inches	sandy loam	Not reported	Not reported	Max: 14 Min: 4	Max: 6.5 Min: 6.1

Soil Map ID: 3

Soil Component Name: MYFORD

Soil Surface Texture: sandy loam

Hydrologic Group: Class D - Very slow infiltration rates. Soils are clayey, have a high water table, or are shallow to an impervious layer.

Soil Drainage Class: Moderately well drained

Hydric Status: Not hydric

Corrosion Potential - Uncoated Steel: High

Depth to Bedrock Min: > 0 inches

Depth to Watertable Min: > 0 inches

Soil Layer Information							
Layer	Boundary		Soil Texture Class	Classification		Saturated hydraulic conductivity micro m/sec	Soil Reaction (pH)
	Upper	Lower		AASHTO Group	Unified Soil		
1	0 inches	11 inches	sandy loam	Granular materials (35 pct. or less passing No. 200), Silty, or Clayey Gravel and Sand.	FINE-GRAINED SOILS, Silts and Clays (liquid limit less than 50%), Lean Clay. FINE-GRAINED SOILS, Silts and Clays (liquid limit less than 50%), silt.	Max: 14 Min: 4	Max: 6.5 Min: 6.1

GEOCHECK® - PHYSICAL SETTING SOURCE SUMMARY

Soil Layer Information							
Layer	Boundary		Soil Texture Class	Classification		Saturated hydraulic conductivity micro m/sec	Soil Reaction (pH)
	Upper	Lower		AASHTO Group	Unified Soil		
2	11 inches	18 inches	sandy clay	Granular materials (35 pct. or less passing No. 200), Silty, or Clayey Gravel and Sand.	FINE-GRAINED SOILS, Silts and Clays (liquid limit less than 50%), Lean Clay. FINE-GRAINED SOILS, Silts and Clays (liquid limit less than 50%), silt.	Max: 14 Min: 4	Max: 6.5 Min: 6.1
3	18 inches	27 inches	sandy clay loam	Granular materials (35 pct. or less passing No. 200), Silty, or Clayey Gravel and Sand.	FINE-GRAINED SOILS, Silts and Clays (liquid limit less than 50%), Lean Clay. FINE-GRAINED SOILS, Silts and Clays (liquid limit less than 50%), silt.	Max: 14 Min: 4	Max: 6.5 Min: 6.1
4	27 inches	70 inches	sandy clay loam	Granular materials (35 pct. or less passing No. 200), Silty, or Clayey Gravel and Sand.	FINE-GRAINED SOILS, Silts and Clays (liquid limit less than 50%), Lean Clay. FINE-GRAINED SOILS, Silts and Clays (liquid limit less than 50%), silt.	Max: 14 Min: 4	Max: 6.5 Min: 6.1
5	70 inches	79 inches	sandy loam	Granular materials (35 pct. or less passing No. 200), Silty, or Clayey Gravel and Sand.	FINE-GRAINED SOILS, Silts and Clays (liquid limit less than 50%), Lean Clay. FINE-GRAINED SOILS, Silts and Clays (liquid limit less than 50%), silt.	Max: 14 Min: 4	Max: 6.5 Min: 6.1

LOCAL / REGIONAL WATER AGENCY RECORDS

EDR Local/Regional Water Agency records provide water well information to assist the environmental professional in assessing sources that may impact ground water flow direction, and in forming an opinion about the impact of contaminant migration on nearby drinking water wells.

GEOCHECK® - PHYSICAL SETTING SOURCE SUMMARY

WELL SEARCH DISTANCE INFORMATION

<u>DATABASE</u>	<u>SEARCH DISTANCE (miles)</u>
Federal USGS	1.000
Federal FRDS PWS	Nearest PWS within 1 mile
State Database	1.000

FEDERAL USGS WELL INFORMATION

<u>MAP ID</u>	<u>WELL ID</u>	<u>LOCATION FROM TP</u>
F33	USGS40000136687	1/4 - 1/2 Mile SE
I57	USGS40000136831	1/2 - 1 Mile North
N113	USGS40000136807	1/2 - 1 Mile NW
O121	USGS40000136669	1/2 - 1 Mile SE
Q133	USGS40000136835	1/2 - 1 Mile NE

FEDERAL FRDS PUBLIC WATER SUPPLY SYSTEM INFORMATION

<u>MAP ID</u>	<u>WELL ID</u>	<u>LOCATION FROM TP</u>
No PWS System Found		

Note: PWS System location is not always the same as well location.

STATE DATABASE WELL INFORMATION

<u>MAP ID</u>	<u>WELL ID</u>	<u>LOCATION FROM TP</u>
1	CADWR0000010759	1/4 - 1/2 Mile NW
A2	7058	1/4 - 1/2 Mile SE
A3	CADDW0000005158	1/4 - 1/2 Mile SE
C7	CADWR0000026722	1/4 - 1/2 Mile SE
B8	CAEDF0000107189	1/4 - 1/2 Mile SE
C9	CAEDF0000060135	1/4 - 1/2 Mile SE
C10	CAEDF0000048603	1/4 - 1/2 Mile SE
C11	CAEDF0000045635	1/4 - 1/2 Mile SE
C12	CAEDF0000094063	1/4 - 1/2 Mile SE
C13	CAEDF0000107611	1/4 - 1/2 Mile SE
C14	CAEDF0000113243	1/4 - 1/2 Mile SE
C15	CAEDF0000141128	1/4 - 1/2 Mile SE
C16	CAEDF0000024249	1/4 - 1/2 Mile SE
C19	CAEDF0000095836	1/4 - 1/2 Mile SE
C20	CAEDF0000031942	1/4 - 1/2 Mile SE
C22	CAEDF0000033930	1/4 - 1/2 Mile SE
E23	CAEDF0000075948	1/4 - 1/2 Mile SSE
E24	CAEDF0000127198	1/4 - 1/2 Mile SSE
25	CADWR9000004854	1/4 - 1/2 Mile SSW
E26	CAEDF0000059551	1/4 - 1/2 Mile SSE
E27	CAEDF0000046630	1/4 - 1/2 Mile SSE

GEOCHECK® - PHYSICAL SETTING SOURCE SUMMARY

STATE DATABASE WELL INFORMATION

MAP ID	WELL ID	LOCATION FROM TP
E28	CAEDF0000039668	1/4 - 1/2 Mile SSE
E29	CAEDF0000039955	1/4 - 1/2 Mile SSE
E30	CAEDF0000119834	1/4 - 1/2 Mile SSE
E31	CAEDF0000031899	1/4 - 1/2 Mile SSE
E32	CAEDF0000067812	1/4 - 1/2 Mile SSE
E34	CAEDF0000071272	1/4 - 1/2 Mile SSE
F35	CAUSGSN00008446	1/4 - 1/2 Mile SE
E36	CAEDF0000119922	1/4 - 1/2 Mile SSE
D37	CAEDF0000126754	1/4 - 1/2 Mile NNE
G38	CAEDF0000124720	1/4 - 1/2 Mile NNE
F39	CADWR0000028304	1/4 - 1/2 Mile SE
E40	CAEDF0000074724	1/4 - 1/2 Mile SSE
E41	CAEDF0000137923	1/2 - 1 Mile SSE
E42	CAEDF0000127738	1/2 - 1 Mile SSE
F43	CADWR9000004863	1/2 - 1 Mile SE
E44	CAEDF0000041587	1/2 - 1 Mile SSE
G45	CAEDF0000104481	1/2 - 1 Mile NNE
G46	CAEDF0000092654	1/2 - 1 Mile NNE
E47	CAEDF0000038827	1/2 - 1 Mile SSE
H48	CAEDF0000109420	1/2 - 1 Mile SSE
G49	CAEDF0000094208	1/2 - 1 Mile NNE
G50	CAEDF0000023927	1/2 - 1 Mile NNE
H51	CAEDF0000074202	1/2 - 1 Mile SE
G52	CAEDF0000018206	1/2 - 1 Mile NNE
H53	CAEDF0000089058	1/2 - 1 Mile SSE
I54	CADWR0000026329	1/2 - 1 Mile North
H55	CAEDF0000060051	1/2 - 1 Mile SSE
H56	CAEDF0000074052	1/2 - 1 Mile SSE
H58	CAEDF0000031450	1/2 - 1 Mile SSE
H59	CAEDF0000102910	1/2 - 1 Mile SSE
J60	CAEDF0000099643	1/2 - 1 Mile SSW
H61	CAEDF0000055160	1/2 - 1 Mile SSE
H62	CAEDF0000091982	1/2 - 1 Mile SSE
H63	CAEDF0000125330	1/2 - 1 Mile SSE
G64	CAEDF0000136421	1/2 - 1 Mile NNE
G65	CAEDF0000088542	1/2 - 1 Mile NNE
H66	CAEDF0000062127	1/2 - 1 Mile SSE
J67	CAEDF0000012976	1/2 - 1 Mile SSW
J68	CAEDF0000065419	1/2 - 1 Mile SSW
H69	CAEDF0000122613	1/2 - 1 Mile SSE
J70	CAEDF0000099781	1/2 - 1 Mile SSW
H71	CAEDF0000092723	1/2 - 1 Mile SSE
H72	CAEDF0000069239	1/2 - 1 Mile SSE
G73	CAEDF0000119968	1/2 - 1 Mile NNE
G74	CAEDF0000090914	1/2 - 1 Mile NNE
H75	CAEDF0000123376	1/2 - 1 Mile SSE
H76	CAEDF0000064826	1/2 - 1 Mile SSE
J77	CAEDF0000111571	1/2 - 1 Mile SSW
H78	CAEDF0000099590	1/2 - 1 Mile SSE
G79	CAEDF0000067385	1/2 - 1 Mile NNE
H80	CAEDF0000119942	1/2 - 1 Mile SSE
J81	CAEDF0000133798	1/2 - 1 Mile SSW

GEOCHECK® - PHYSICAL SETTING SOURCE SUMMARY

STATE DATABASE WELL INFORMATION

MAP ID	WELL ID	LOCATION FROM TP
H82	CAEDF0000072615	1/2 - 1 Mile SSE
J83	CAEDF0000009374	1/2 - 1 Mile SSW
J84	CAEDF0000066656	1/2 - 1 Mile SSW
85	CAEDF0000038704	1/2 - 1 Mile NNE
J86	CAEDF0000045009	1/2 - 1 Mile SSW
H87	CAEDF0000076873	1/2 - 1 Mile SSE
H88	CAEDF0000021825	1/2 - 1 Mile SSE
H89	CAEDF0000103376	1/2 - 1 Mile SSE
H90	CAEDF0000102165	1/2 - 1 Mile SSE
H91	CAEDF0000049307	1/2 - 1 Mile SSE
K92	CAEDF0000002086	1/2 - 1 Mile SSE
J93	CAEDF0000003794	1/2 - 1 Mile SSW
J94	CAEDF0000023065	1/2 - 1 Mile SSW
J95	CAEDF0000110893	1/2 - 1 Mile SSW
J96	CAEDF0000127352	1/2 - 1 Mile SSW
J97	CAEDF0000041359	1/2 - 1 Mile SSW
98	6291	1/2 - 1 Mile WSW
J99	CAEDF0000138232	1/2 - 1 Mile SSW
K100	CAEDF0000085301	1/2 - 1 Mile SSE
J101	CAEDF0000084665	1/2 - 1 Mile SSW
J102	CAEDF0000124364	1/2 - 1 Mile SSW
J103	CAEDF0000060622	1/2 - 1 Mile SSW
L104	CAEDF0000122713	1/2 - 1 Mile SSW
L105	CAEDF0000089094	1/2 - 1 Mile SSW
L106	CAEDF0000062433	1/2 - 1 Mile SSW
L107	CAEDF0000074326	1/2 - 1 Mile SSW
M108	CAEDF0000075242	1/2 - 1 Mile SSW
M109	CAEDF0000094711	1/2 - 1 Mile SSW
M110	CAEDF0000133641	1/2 - 1 Mile SSW
M111	CAEDF0000142211	1/2 - 1 Mile SSW
N112	CAUSGSN00011805	1/2 - 1 Mile NW
M114	CAEDF0000018339	1/2 - 1 Mile SSW
L115	CAEDF0000002632	1/2 - 1 Mile SSW
M116	CAEDF0000018524	1/2 - 1 Mile SSW
M117	CAEDF0000102817	1/2 - 1 Mile SSW
118	CADWR0000011510	1/2 - 1 Mile NE
119	CAEDF0000063396	1/2 - 1 Mile SSE
120	CADWR9000004953	1/2 - 1 Mile North
O122	CAUSGSN00004767	1/2 - 1 Mile SE
O123	CADWR9000004842	1/2 - 1 Mile SE
O124	CADWR0000027118	1/2 - 1 Mile SE
P125	CAEDF0000129042	1/2 - 1 Mile SW
P126	CAEDF0000058342	1/2 - 1 Mile SW
P127	CAEDF0000032089	1/2 - 1 Mile SW
P128	CAEDF0000049613	1/2 - 1 Mile SW
P129	CAEDF0000104522	1/2 - 1 Mile SW
Q132	CAUSGSN00002673	1/2 - 1 Mile NE
R134	CAEDF0000011183	1/2 - 1 Mile NNE
R136	CAEDF0000084103	1/2 - 1 Mile NNE
137	CAEDF0000023527	1/2 - 1 Mile South
R138	CAEDF0000040142	1/2 - 1 Mile NNE
R139	CAEDF0000054764	1/2 - 1 Mile NNE

GEOCHECK® - PHYSICAL SETTING SOURCE SUMMARY

STATE DATABASE WELL INFORMATION

MAP ID	WELL ID	LOCATION FROM TP
R140	CAEDF0000131177	1/2 - 1 Mile NNE
R141	CAEDF0000132552	1/2 - 1 Mile NNE
R142	CAEDF0000061673	1/2 - 1 Mile NNE
R143	CAEDF0000090021	1/2 - 1 Mile NNE
R145	CAEDF0000002730	1/2 - 1 Mile NNE
R146	CAEDF0000062949	1/2 - 1 Mile NNE
R147	CAEDF0000089792	1/2 - 1 Mile NNE
R148	CAEDF0000126251	1/2 - 1 Mile NNE
149	CADWR9000004945	1/2 - 1 Mile NNW
R150	CAEDF0000108534	1/2 - 1 Mile NNE
R151	CAEDF0000059746	1/2 - 1 Mile NNE
R152	CAEDF0000050643	1/2 - 1 Mile NNE
R153	CAEDF0000113913	1/2 - 1 Mile NNE
R154	CAEDF0000059785	1/2 - 1 Mile NNE
R155	CAEDF0000091295	1/2 - 1 Mile NNE
R156	CAEDF0000095913	1/2 - 1 Mile NNE
R157	CAEDF0000012072	1/2 - 1 Mile NNE
R158	CAEDF0000050404	1/2 - 1 Mile NNE
S159	CAEDF0000078712	1/2 - 1 Mile WSW
S161	CAEDF0000056962	1/2 - 1 Mile WSW
S162	CAEDF0000082652	1/2 - 1 Mile WSW
R163	CAEDF0000088622	1/2 - 1 Mile NNE
R164	CAEDF0000015278	1/2 - 1 Mile NNE
S165	CAEDF0000016551	1/2 - 1 Mile WSW
R166	CAEDF0000080279	1/2 - 1 Mile NNE
R167	CAEDF0000014089	1/2 - 1 Mile NNE
R168	CAEDF0000126774	1/2 - 1 Mile NNE
R169	CAEDF0000139157	1/2 - 1 Mile NNE
R170	CAEDF0000020311	1/2 - 1 Mile NNE
R171	CAEDF0000056031	1/2 - 1 Mile NNE
S172	CAEDF0000134743	1/2 - 1 Mile WSW
S173	CAEDF0000080492	1/2 - 1 Mile WSW
S174	CAEDF0000040552	1/2 - 1 Mile WSW
S175	CAEDF0000020612	1/2 - 1 Mile WSW
S176	CAEDF0000045882	1/2 - 1 Mile WSW
177	CAEDF0000043468	1/2 - 1 Mile SSE
T179	CAEDF0000066098	1/2 - 1 Mile WSW
U180	CAEDF0000130806	1/2 - 1 Mile SSE
T181	CAEDF0000019892	1/2 - 1 Mile WSW
T182	CAEDF0000020174	1/2 - 1 Mile WSW
T183	CAEDF0000123333	1/2 - 1 Mile WSW
T184	CAEDF0000131763	1/2 - 1 Mile WSW
T185	CAEDF0000083193	1/2 - 1 Mile WSW
U186	CAEDF0000103994	1/2 - 1 Mile SSE
T187	CAEDF0000015362	1/2 - 1 Mile WSW
T188	CAEDF0000052039	1/2 - 1 Mile WSW
T189	CAEDF0000093825	1/2 - 1 Mile WSW
T190	CAEDF0000129553	1/2 - 1 Mile WSW
T192	CAEDF0000122036	1/2 - 1 Mile WSW
193	CADWR0000033449	1/2 - 1 Mile North
194	CADDW0000020892	1/2 - 1 Mile WNW
V195	CAEDF0000116273	1/2 - 1 Mile NNE

GEOCHECK® - PHYSICAL SETTING SOURCE SUMMARY

STATE DATABASE WELL INFORMATION

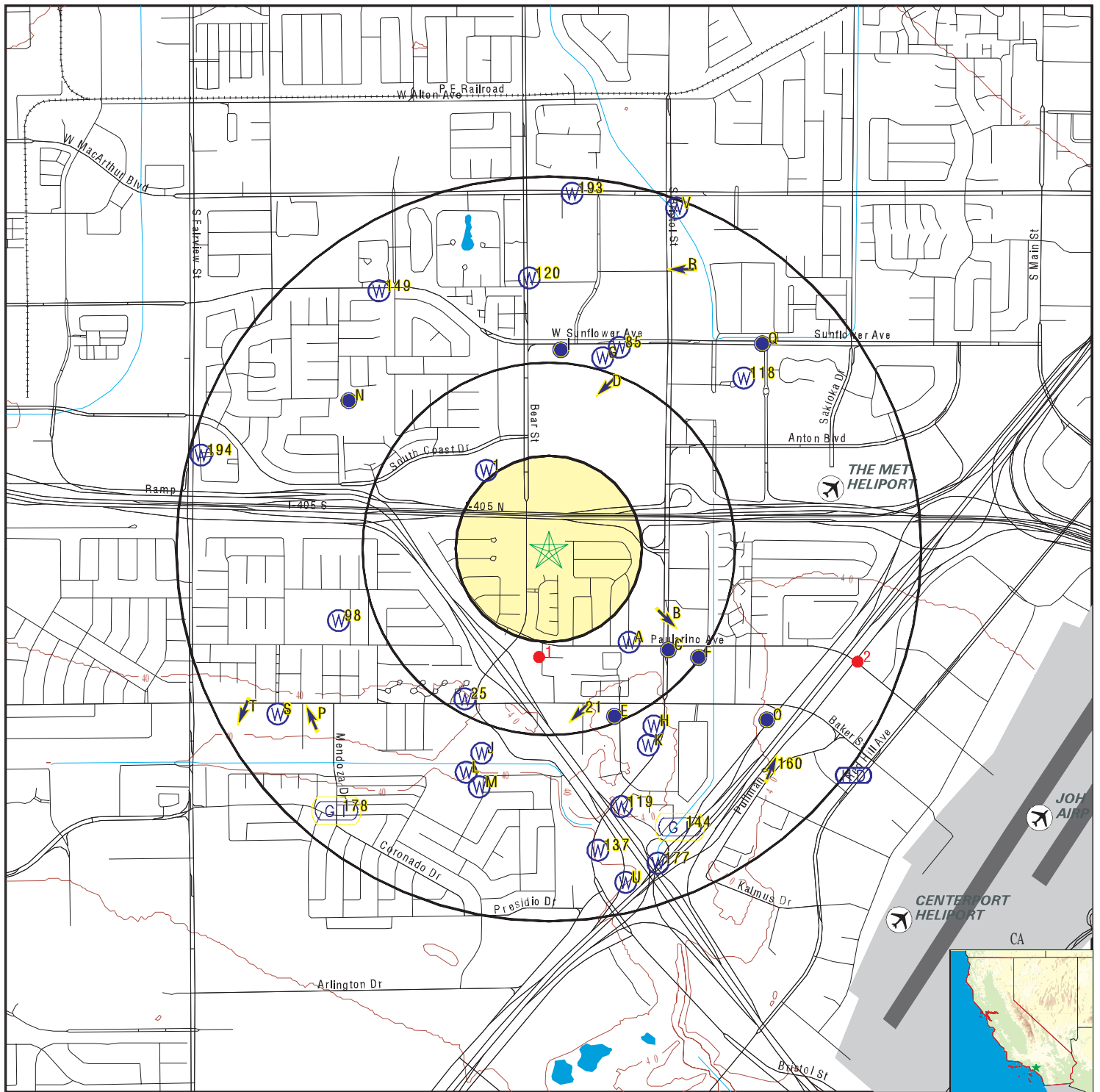
MAP ID	WELL ID	LOCATION FROM TP
V196	CAEDF0000060516	1/2 - 1 Mile NNE
V197	CAEDF0000066138	1/2 - 1 Mile NNE
V198	CAEDF0000121701	1/2 - 1 Mile NNE

OTHER STATE DATABASE INFORMATION

STATE OIL/GAS WELL INFORMATION

MAP ID	WELL ID	LOCATION FROM TP
1	CAOG15000003292	1/4 - 1/2 Mile South
2	CAOG15000004681	1/2 - 1 Mile ESE

PHYSICAL SETTING SOURCE MAP - 07519157.2r



- County Boundary
- Major Roads
- Contour Lines
- Earthquake Fault Lines
- Airports
- Earthquake epicenter, Richter 5 or greater
- Water Wells
- Public Water Supply Wells
- Cluster of Multiple Icons

- Groundwater Flow Direction
- Indeterminate Groundwater Flow at Location
- Groundwater Flow Varies at Location
- Closest Hydrogeological Data
- Oil, gas or related wells

SITE NAME: 3150 Bear St
 ADDRESS: 3150 Bear Street
 Costa Mesa CA 92626
 LAT/LONG: 33.686146 / 117.891092

CLIENT: Hillmann Environmental Co.
 CONTACT: Kofi Bonner
 INQUIRY #: 07519157.2r
 DATE: December 12, 2023 4:08 pm

GEOCHECK® - PHYSICAL SETTING SOURCE MAP FINDINGS

Map ID
Direction
Distance
Elevation

Database EDR ID Number

1
NW
1/4 - 1/2 Mile
Lower

CA WELLS CADWR0000010759

Well ID: 05S10W35Q001S Well Type: UNK
Source: Department of Water Resources
Other Name: 05S10W35Q001S GAMA PFAS Testing: Not Reported
Groundwater Quality Data: https://gamagroundwater.waterboards.ca.gov/gama/gamamap/public/GamaDataDisplay.asp?dataset=DWR&samp_date=&global_id=&assigned_name=05S10W35Q001S&store_num=
GeoTracker Data: Not Reported

A2
SE
1/4 - 1/2 Mile
Higher

CA WELLS 7058

Seq: 7058 Prim sta c: 06S/10W-02H03 S
Frds no: 3000572001 County: 30
District: 08 User id: TEE
System no: 3000572 Water type: G
Source nam: WELL 01 PAULARINO ST WELL - DESTROYED
Station ty: WELL/AMBNT/MUN/INTAKE Latitude: 334057.0
Longitude: 1175313.0 Precision: 3
Status: DS Comment 1: 722 BAKER STREET COSTA MESA
Comment 2: Not Reported Comment 3: Not Reported
Comment 4: Not Reported Comment 5: Not Reported
Comment 6: Not Reported Comment 7: Not Reported

System no: 3000572 System nam: Paularino Water Association
Hqname: Not Reported Address: Not Reported
City: Not Reported State: Not Reported
Zip: Not Reported Zip ext: Not Reported
Pop serv: 0 Connection: 0
Area serve: Not Reported

A3
SE
1/4 - 1/2 Mile
Higher

CA WELLS CADDW0000005158

Well ID: 3000572-001 Well Type: MUNICIPAL
Source: Department of Health Services
Other Name: WELL 01 PAULARINO ST WELL - DESTROYED
GAMA PFAS Testing: Not Reported
Groundwater Quality Data: https://gamagroundwater.waterboards.ca.gov/gama/gamamap/public/GamaDataDisplay.asp?dataset=DHS&samp_date=&global_id=&assigned_name=3000572-001&store_num=
GeoTracker Data: Not Reported

GEOCHECK® - PHYSICAL SETTING SOURCE MAP FINDINGS

Map ID
Direction
Distance
Elevation

Database EDR ID Number

B4 ESE 1/4 - 1/2 Mile Higher	Site ID:	083000430T	AQUIFLOW	68226
	Groundwater Flow:	SE		
	Shallow Water Depth:	22.15		
	Deep Water Depth:	25.6		
	Average Water Depth:	Not Reported		
	Date:	03/31/1999		

B5 ESE 1/4 - 1/2 Mile Higher	Site ID:	083000430T	AQUIFLOW	68227
	Groundwater Flow:	SE		
	Shallow Water Depth:	22.15		
	Deep Water Depth:	25.6		
	Average Water Depth:	Not Reported		
	Date:	03/31/1999		

C6 SE 1/4 - 1/2 Mile Higher	Site ID:	083001510T	AQUIFLOW	65353
	Groundwater Flow:	Not Reported		
	Shallow Water Depth:	Not Reported		
	Deep Water Depth:	Not Reported		
	Average Water Depth:	23.5		
	Date:	10/15/1992		

C7 SE 1/4 - 1/2 Mile Higher		CA WELLS	CADWR0000026722
--	--	-----------------	------------------------

Well ID:	06S10W01E005S	Well Type:	UNK
Source:	Department of Water Resources		
Other Name:	06S10W01E005S	GAMA PFAS Testing:	Not Reported
Groundwater Quality Data:	https://gamagroundwater.waterboards.ca.gov/gama/gamamap/public/GamaDataDisplay.asp?dataset=DWR&samp_date=&global_id=&assigned_name=06S10W01E005S&store_num=		
GeoTracker Data:	Not Reported		

B8 SE 1/4 - 1/2 Mile Higher		CA WELLS	CAEDF0000107189
--	--	-----------------	------------------------

Well ID:	T10000010923-MW-4	Well Type:	MONITORING
Source:	EDF	Other Name:	MW-4
GAMA PFAS Testing:	Not Reported		
Groundwater Quality Data:	https://gamagroundwater.waterboards.ca.gov/gama/gamamap/public/GamaDataDisplay.asp?dataset=EDF&samp_date=&global_id=T10000010923&assigned_name=MW-4&store_num=		
GeoTracker Data:	https://geotracker.waterboards.ca.gov/profile_report.asp?cmd=MWEDFResults&global_id=T10000010923&assigned_name=MW-4		

GEOCHECK® - PHYSICAL SETTING SOURCE MAP FINDINGS

Map ID
Direction
Distance
Elevation

Database EDR ID Number

C9
SE
1/4 - 1/2 Mile
Higher

CA WELLS CAEDF0000060135

Well ID: T0605901151-MW-5A Well Type: MONITORING
Source: EDF Other Name: MW-5A
GAMA PFAS Testing: Not Reported
Groundwater Quality Data: https://gamagroundwater.waterboards.ca.gov/gama/gamamap/public/GamaDataDisplay.asp?dataset=EDF&samp_date=&global_id=T0605901151&assigned_name=MW-5A&store_num=
GeoTracker Data: https://geotracker.waterboards.ca.gov/profile_report.asp?cmd=MWEDFResults&global_id=T0605901151&assigned_name=MW-5A

C10
SE
1/4 - 1/2 Mile
Higher

CA WELLS CAEDF0000048603

Well ID: T0605901151-MW-2A Well Type: MONITORING
Source: EDF Other Name: MW-2A
GAMA PFAS Testing: Not Reported
Groundwater Quality Data: https://gamagroundwater.waterboards.ca.gov/gama/gamamap/public/GamaDataDisplay.asp?dataset=EDF&samp_date=&global_id=T0605901151&assigned_name=MW-2A&store_num=
GeoTracker Data: https://geotracker.waterboards.ca.gov/profile_report.asp?cmd=MWEDFResults&global_id=T0605901151&assigned_name=MW-2A

C11
SE
1/4 - 1/2 Mile
Higher

CA WELLS CAEDF0000045635

Well ID: T0605901151-MW-3B Well Type: MONITORING
Source: EDF Other Name: MW-3B
GAMA PFAS Testing: Not Reported
Groundwater Quality Data: https://gamagroundwater.waterboards.ca.gov/gama/gamamap/public/GamaDataDisplay.asp?dataset=EDF&samp_date=&global_id=T0605901151&assigned_name=MW-3B&store_num=
GeoTracker Data: https://geotracker.waterboards.ca.gov/profile_report.asp?cmd=MWEDFResults&global_id=T0605901151&assigned_name=MW-3B

C12
SE
1/4 - 1/2 Mile
Higher

CA WELLS CAEDF0000094063

Well ID: T0605901151-MW-4A Well Type: MONITORING
Source: EDF Other Name: MW-4A
GAMA PFAS Testing: Not Reported
Groundwater Quality Data: https://gamagroundwater.waterboards.ca.gov/gama/gamamap/public/GamaDataDisplay.asp?dataset=EDF&samp_date=&global_id=T0605901151&assigned_name=MW-4A&store_num=
GeoTracker Data: https://geotracker.waterboards.ca.gov/profile_report.asp?cmd=MWEDFResults&global_id=T0605901151&assigned_name=MW-4A

GEOCHECK® - PHYSICAL SETTING SOURCE MAP FINDINGS

Map ID
Direction
Distance
Elevation

Database EDR ID Number

C13
SE
1/4 - 1/2 Mile
Higher

CA WELLS CAEDF0000107611

Well ID: T10000010923-MW-2 Well Type: MONITORING
Source: EDF Other Name: MW-2
GAMA PFAS Testing: Not Reported
Groundwater Quality Data: https://gamagroundwater.waterboards.ca.gov/gama/gamamap/public/GamaDataDisplay.asp?dataset=EDF&samp_date=&global_id=T10000010923&assigned_name=MW-2&store_num=
GeoTracker Data: https://geotracker.waterboards.ca.gov/profile_report.asp?cmd=MWEDFResults&global_id=T10000010923&assigned_name=MW-2

C14
SE
1/4 - 1/2 Mile
Higher

CA WELLS CAEDF0000113243

Well ID: T10000010923-MW-5 Well Type: MONITORING
Source: EDF Other Name: MW-5
GAMA PFAS Testing: Not Reported
Groundwater Quality Data: https://gamagroundwater.waterboards.ca.gov/gama/gamamap/public/GamaDataDisplay.asp?dataset=EDF&samp_date=&global_id=T10000010923&assigned_name=MW-5&store_num=
GeoTracker Data: https://geotracker.waterboards.ca.gov/profile_report.asp?cmd=MWEDFResults&global_id=T10000010923&assigned_name=MW-5

C15
SE
1/4 - 1/2 Mile
Higher

CA WELLS CAEDF0000141128

Well ID: T10000010923-MW-3 Well Type: MONITORING
Source: EDF Other Name: MW-3
GAMA PFAS Testing: Not Reported
Groundwater Quality Data: https://gamagroundwater.waterboards.ca.gov/gama/gamamap/public/GamaDataDisplay.asp?dataset=EDF&samp_date=&global_id=T10000010923&assigned_name=MW-3&store_num=
GeoTracker Data: https://geotracker.waterboards.ca.gov/profile_report.asp?cmd=MWEDFResults&global_id=T10000010923&assigned_name=MW-3

C16
SE
1/4 - 1/2 Mile
Higher

CA WELLS CAEDF0000024249

Well ID: T0605933179-MW-5 Well Type: MONITORING
Source: EDF Other Name: MW-5
GAMA PFAS Testing: Not Reported
Groundwater Quality Data: https://gamagroundwater.waterboards.ca.gov/gama/gamamap/public/GamaDataDisplay.asp?dataset=EDF&samp_date=&global_id=T0605933179&assigned_name=MW-5&store_num=
GeoTracker Data: https://geotracker.waterboards.ca.gov/profile_report.asp?cmd=MWEDFResults&global_id=T0605933179&assigned_name=MW-5

GEOCHECK® - PHYSICAL SETTING SOURCE MAP FINDINGS

Map ID
Direction
Distance
Elevation

Database EDR ID Number

D17 NNE 1/4 - 1/2 Mile Lower	Site ID: 083000754T		AQUIFLOW	65322
	Groundwater Flow: SW			
	Shallow Water Depth: Not Reported			
	Deep Water Depth: Not Reported			
	Average Water Depth: 20			
	Date: 04/14/1998			

E18 SSE 1/4 - 1/2 Mile Higher	Site ID: 083000637T		AQUIFLOW	66542
	Groundwater Flow: Not Reported			
	Shallow Water Depth: Not Reported			
	Deep Water Depth: Not Reported			
	Average Water Depth: 25.27			
	Date: 01/1987			

C19 SE 1/4 - 1/2 Mile Higher			CA WELLS	CAEDF0000095836
---	--	--	-----------------	------------------------

Well ID:	T0605933179-MW-8	Well Type:	MONITORING
Source:	EDF	Other Name:	MW-8
GAMA PFAS Testing:	Not Reported		
Groundwater Quality Data:	https://gamagroundwater.waterboards.ca.gov/gama/gamamap/public/GamaDataDisplay.asp?dataset=EDF&samp_date=&global_id=T0605933179&assigned_name=MW-8&store_num=		
GeoTracker Data:	https://geotracker.waterboards.ca.gov/profile_report.asp?cmd=MWEDFResults&global_id=T0605933179&assigned_name=MW-8		

C20 SE 1/4 - 1/2 Mile Higher			CA WELLS	CAEDF0000031942
---	--	--	-----------------	------------------------

Well ID:	T0605933179-MW-6	Well Type:	MONITORING
Source:	EDF	Other Name:	MW-6
GAMA PFAS Testing:	Not Reported		
Groundwater Quality Data:	https://gamagroundwater.waterboards.ca.gov/gama/gamamap/public/GamaDataDisplay.asp?dataset=EDF&samp_date=&global_id=T0605933179&assigned_name=MW-6&store_num=		
GeoTracker Data:	https://geotracker.waterboards.ca.gov/profile_report.asp?cmd=MWEDFResults&global_id=T0605933179&assigned_name=MW-6		

21 South 1/4 - 1/2 Mile Higher	Site ID: 083001627T		AQUIFLOW	34037
	Groundwater Flow: SW			
	Shallow Water Depth: 26.10			
	Deep Water Depth: 26.45			
	Average Water Depth: Not Reported			
	Date: 04/22/1996			

GEOCHECK® - PHYSICAL SETTING SOURCE MAP FINDINGS

Map ID
Direction
Distance
Elevation

Database EDR ID Number

C22
SE
1/4 - 1/2 Mile
Higher

CA WELLS CAEDF0000033930

Well ID: T0605933179-MW-7 Well Type: MONITORING
Source: EDF Other Name: MW-7
GAMA PFAS Testing: Not Reported
Groundwater Quality Data: https://gamagroundwater.waterboards.ca.gov/gama/gamamap/public/GamaDataDisplay.asp?dataset=EDF&samp_date=&global_id=T0605933179&assigned_name=MW-7&store_num=
GeoTracker Data: https://geotracker.waterboards.ca.gov/profile_report.asp?cmd=MWEDFResults&global_id=T0605933179&assigned_name=MW-7

E23
SSE
1/4 - 1/2 Mile
Higher

CA WELLS CAEDF0000075948

Well ID: T0605900509-MW-5 Well Type: MONITORING
Source: EDF Other Name: MW-5
GAMA PFAS Testing: Not Reported
Groundwater Quality Data: https://gamagroundwater.waterboards.ca.gov/gama/gamamap/public/GamaDataDisplay.asp?dataset=EDF&samp_date=&global_id=T0605900509&assigned_name=MW-5&store_num=
GeoTracker Data: https://geotracker.waterboards.ca.gov/profile_report.asp?cmd=MWEDFResults&global_id=T0605900509&assigned_name=MW-5

E24
SSE
1/4 - 1/2 Mile
Higher

CA WELLS CAEDF0000127198

Well ID: T0605900509-MW-3 Well Type: MONITORING
Source: EDF Other Name: MW-3
GAMA PFAS Testing: Not Reported
Groundwater Quality Data: https://gamagroundwater.waterboards.ca.gov/gama/gamamap/public/GamaDataDisplay.asp?dataset=EDF&samp_date=&global_id=T0605900509&assigned_name=MW-3&store_num=
GeoTracker Data: https://geotracker.waterboards.ca.gov/profile_report.asp?cmd=MWEDFResults&global_id=T0605900509&assigned_name=MW-3

25
SSW
1/4 - 1/2 Mile
Higher

CA WELLS CADWR9000004854

State Well #: 06S10W02G001S Station ID: 28520
Well Name: Not Reported Basin Name: Coastal Plain Of Orange County
Well Use: Unknown Well Type: Unknown
Well Depth: 0 Well Completion Rpt #: Not Reported

GEOCHECK® - PHYSICAL SETTING SOURCE MAP FINDINGS

Map ID
Direction
Distance
Elevation

Database EDR ID Number

E26
SSE
1/4 - 1/2 Mile
Higher

CA WELLS CAEDF0000059551

Well ID: T0605900509-MW-2 Well Type: MONITORING
Source: EDF Other Name: MW-2
GAMA PFAS Testing: Not Reported
Groundwater Quality Data: https://gamagroundwater.waterboards.ca.gov/gama/gamamap/public/GamaDataDisplay.asp?dataset=EDF&samp_date=&global_id=T0605900509&assigned_name=MW-2&store_num=
GeoTracker Data: https://geotracker.waterboards.ca.gov/profile_report.asp?cmd=MWEDFResults&global_id=T0605900509&assigned_name=MW-2

E27
SSE
1/4 - 1/2 Mile
Higher

CA WELLS CAEDF0000046630

Well ID: T0605900509-MW-11 Well Type: MONITORING
Source: EDF Other Name: MW-11
GAMA PFAS Testing: Not Reported
Groundwater Quality Data: https://gamagroundwater.waterboards.ca.gov/gama/gamamap/public/GamaDataDisplay.asp?dataset=EDF&samp_date=&global_id=T0605900509&assigned_name=MW-11&store_num=
GeoTracker Data: https://geotracker.waterboards.ca.gov/profile_report.asp?cmd=MWEDFResults&global_id=T0605900509&assigned_name=MW-11

E28
SSE
1/4 - 1/2 Mile
Higher

CA WELLS CAEDF0000039668

Well ID: T0605900509-MW-4 Well Type: MONITORING
Source: EDF Other Name: MW-4
GAMA PFAS Testing: Not Reported
Groundwater Quality Data: https://gamagroundwater.waterboards.ca.gov/gama/gamamap/public/GamaDataDisplay.asp?dataset=EDF&samp_date=&global_id=T0605900509&assigned_name=MW-4&store_num=
GeoTracker Data: https://geotracker.waterboards.ca.gov/profile_report.asp?cmd=MWEDFResults&global_id=T0605900509&assigned_name=MW-4

E29
SSE
1/4 - 1/2 Mile
Higher

CA WELLS CAEDF0000039955

Well ID: T0605900509-MW-8 Well Type: MONITORING
Source: EDF Other Name: MW-8
GAMA PFAS Testing: Not Reported
Groundwater Quality Data: https://gamagroundwater.waterboards.ca.gov/gama/gamamap/public/GamaDataDisplay.asp?dataset=EDF&samp_date=&global_id=T0605900509&assigned_name=MW-8&store_num=
GeoTracker Data: https://geotracker.waterboards.ca.gov/profile_report.asp?cmd=MWEDFResults&global_id=T0605900509&assigned_name=MW-8

GEOCHECK® - PHYSICAL SETTING SOURCE MAP FINDINGS

Map ID
Direction
Distance
Elevation

Database EDR ID Number

E30
SSE
1/4 - 1/2 Mile
Higher

CA WELLS CAEDF0000119834

Well ID: T0605900509-MW-10 Well Type: MONITORING
Source: EDF Other Name: MW-10
GAMA PFAS Testing: Not Reported
Groundwater Quality Data: https://gamagroundwater.waterboards.ca.gov/gama/gamamap/public/GamaDataDisplay.asp?dataset=EDF&samp_date=&global_id=T0605900509&assigned_name=MW-10&store_num=
GeoTracker Data: https://geotracker.waterboards.ca.gov/profile_report.asp?cmd=MWEDFResults&global_id=T0605900509&assigned_name=MW-10

E31
SSE
1/4 - 1/2 Mile
Higher

CA WELLS CAEDF0000031899

Well ID: T0605900509-MW-9 Well Type: MONITORING
Source: EDF Other Name: MW-9
GAMA PFAS Testing: Not Reported
Groundwater Quality Data: https://gamagroundwater.waterboards.ca.gov/gama/gamamap/public/GamaDataDisplay.asp?dataset=EDF&samp_date=&global_id=T0605900509&assigned_name=MW-9&store_num=
GeoTracker Data: https://geotracker.waterboards.ca.gov/profile_report.asp?cmd=MWEDFResults&global_id=T0605900509&assigned_name=MW-9

E32
SSE
1/4 - 1/2 Mile
Higher

CA WELLS CAEDF0000067812

Well ID: T0605900509-MW-1 Well Type: MONITORING
Source: EDF Other Name: MW-1
GAMA PFAS Testing: Not Reported
Groundwater Quality Data: https://gamagroundwater.waterboards.ca.gov/gama/gamamap/public/GamaDataDisplay.asp?dataset=EDF&samp_date=&global_id=T0605900509&assigned_name=MW-1&store_num=
GeoTracker Data: https://geotracker.waterboards.ca.gov/profile_report.asp?cmd=MWEDFResults&global_id=T0605900509&assigned_name=MW-1

F33
SE
1/4 - 1/2 Mile
Higher

FED USGS USGS40000136687

Organization ID: USGS-CA
Organization Name: USGS California Water Science Center
Monitor Location: 006S010W01E002S Type: Well
Description: Not Reported HUC: 18070204
Drainage Area: Not Reported Drainage Area Units: Not Reported
Contrib Drainage Area: Not Reported Contrib Drainage Area Units: Not Reported
Aquifer: California Coastal Basin aquifers
Formation Type: Not Reported Aquifer Type: Not Reported
Construction Date: Not Reported Well Depth: Not Reported
Well Depth Units: Not Reported Well Hole Depth: Not Reported

GEOCHECK® - PHYSICAL SETTING SOURCE MAP FINDINGS

Well Hole Depth Units: Not Reported

**E34
SSE
1/4 - 1/2 Mile
Higher**

CA WELLS CAEDF0000071272

Well ID: T0605900509-MW-12 Well Type: MONITORING
Source: EDF Other Name: MW-12
GAMA PFAS Testing: Not Reported
Groundwater Quality Data: https://gamagroundwater.waterboards.ca.gov/gama/gamamap/public/GamaDataDisplay.asp?dataset=EDF&samp_date=&global_id=T0605900509&assigned_name=MW-12&store_num=
GeoTracker Data: https://geotracker.waterboards.ca.gov/profile_report.asp?cmd=MWEDFResults&global_id=T0605900509&assigned_name=MW-12

**F35
SE
1/4 - 1/2 Mile
Higher**

CA WELLS CAUSGSN00008446

Well ID: USGS-334055117530001 Well Type: UNK
Source: United States Geological Survey
Other Name: USGS-334055117530001 GAMA PFAS Testing: Not Reported
Groundwater Quality Data: https://gamagroundwater.waterboards.ca.gov/gama/gamamap/public/GamaDataDisplay.asp?dataset=USGSNEW&samp_date=&global_id=&assigned_name=USGS-334055117530001&store_num=
GeoTracker Data: Not Reported

**E36
SSE
1/4 - 1/2 Mile
Higher**

CA WELLS CAEDF0000119922

Well ID: T0605900509-MW-7 Well Type: MONITORING
Source: EDF Other Name: MW-7
GAMA PFAS Testing: Not Reported
Groundwater Quality Data: https://gamagroundwater.waterboards.ca.gov/gama/gamamap/public/GamaDataDisplay.asp?dataset=EDF&samp_date=&global_id=T0605900509&assigned_name=MW-7&store_num=
GeoTracker Data: https://geotracker.waterboards.ca.gov/profile_report.asp?cmd=MWEDFResults&global_id=T0605900509&assigned_name=MW-7

**D37
NNE
1/4 - 1/2 Mile
Lower**

CA WELLS CAEDF0000126754

Well ID: T0605900596-DMW-13 Well Type: MONITORING
Source: EDF Other Name: DMW-13
GAMA PFAS Testing: Not Reported
Groundwater Quality Data: https://gamagroundwater.waterboards.ca.gov/gama/gamamap/public/GamaDataDisplay.asp?dataset=EDF&samp_date=&global_id=T0605900596&assigned_name=DMW-13&store_num=
GeoTracker Data: https://geotracker.waterboards.ca.gov/profile_report.asp?cmd=MWEDFResults&global_id=T0605900596&assigned_name=DMW-13

GEOCHECK® - PHYSICAL SETTING SOURCE MAP FINDINGS

Map ID
Direction
Distance
Elevation

Database EDR ID Number

G38
NNE
1/4 - 1/2 Mile
Lower

CA WELLS CAEDF0000124720

Well ID: T0605900596-DMW-14 Well Type: MONITORING
Source: EDF Other Name: DMW-14
GAMA PFAS Testing: Not Reported
Groundwater Quality Data: https://gamagroundwater.waterboards.ca.gov/gama/gamamap/public/GamaDataDisplay.asp?dataset=EDF&samp_date=&global_id=T0605900596&assigned_name=DMW-14&store_num=
GeoTracker Data: https://geotracker.waterboards.ca.gov/profile_report.asp?cmd=MWEDFResults&global_id=T0605900596&assigned_name=DMW-14

F39
SE
1/4 - 1/2 Mile
Higher

CA WELLS CADWR0000028304

Well ID: 06S10W01E002S Well Type: UNK
Source: Department of Water Resources
Other Name: 06S10W01E002S GAMA PFAS Testing: Not Reported
Groundwater Quality Data: https://gamagroundwater.waterboards.ca.gov/gama/gamamap/public/GamaDataDisplay.asp?dataset=DWR&samp_date=&global_id=&assigned_name=06S10W01E002S&store_num=
GeoTracker Data: Not Reported

E40
SSE
1/4 - 1/2 Mile
Higher

CA WELLS CAEDF0000074724

Well ID: T0605900509-MW-6 Well Type: MONITORING
Source: EDF Other Name: MW-6
GAMA PFAS Testing: Not Reported
Groundwater Quality Data: https://gamagroundwater.waterboards.ca.gov/gama/gamamap/public/GamaDataDisplay.asp?dataset=EDF&samp_date=&global_id=T0605900509&assigned_name=MW-6&store_num=
GeoTracker Data: https://geotracker.waterboards.ca.gov/profile_report.asp?cmd=MWEDFResults&global_id=T0605900509&assigned_name=MW-6

E41
SSE
1/2 - 1 Mile
Higher

CA WELLS CAEDF0000137923

Well ID: T0605900509-MW-13 Well Type: MONITORING
Source: EDF Other Name: MW-13
GAMA PFAS Testing: Not Reported
Groundwater Quality Data: https://gamagroundwater.waterboards.ca.gov/gama/gamamap/public/GamaDataDisplay.asp?dataset=EDF&samp_date=&global_id=T0605900509&assigned_name=MW-13&store_num=
GeoTracker Data: https://geotracker.waterboards.ca.gov/profile_report.asp?cmd=MWEDFResults&global_id=T0605900509&assigned_name=MW-13

GEOCHECK® - PHYSICAL SETTING SOURCE MAP FINDINGS

Map ID
Direction
Distance
Elevation

Database EDR ID Number

E42
SSE
1/2 - 1 Mile
Higher

CA WELLS CAEDF0000127738

Well ID:	T0605900509-MW-15	Well Type:	MONITORING
Source:	EDF	Other Name:	MW-15
GAMA PFAS Testing:	Not Reported		
Groundwater Quality Data:	https://gamagroundwater.waterboards.ca.gov/gama/gamamap/public/GamaDataDisplay.asp?dataset=EDF&samp_date=&global_id=T0605900509&assigned_name=MW-15&store_num=		
GeoTracker Data:	https://geotracker.waterboards.ca.gov/profile_report.asp?cmd=MWEDFResults&global_id=T0605900509&assigned_name=MW-15		

F43
SE
1/2 - 1 Mile
Higher

CA WELLS CADWR9000004863

State Well #:	06S10W01E002S	Station ID:	7309
Well Name:	Not Reported	Basin Name:	Coastal Plain Of Orange County
Well Use:	Unknown	Well Type:	Unknown
Well Depth:	0	Well Completion Rpt #:	Not Reported

E44
SSE
1/2 - 1 Mile
Higher

CA WELLS CAEDF0000041587

Well ID:	T0605900509-MW-16	Well Type:	MONITORING
Source:	EDF	Other Name:	MW-16
GAMA PFAS Testing:	Not Reported		
Groundwater Quality Data:	https://gamagroundwater.waterboards.ca.gov/gama/gamamap/public/GamaDataDisplay.asp?dataset=EDF&samp_date=&global_id=T0605900509&assigned_name=MW-16&store_num=		
GeoTracker Data:	https://geotracker.waterboards.ca.gov/profile_report.asp?cmd=MWEDFResults&global_id=T0605900509&assigned_name=MW-16		

G45
NNE
1/2 - 1 Mile
Lower

CA WELLS CAEDF0000104481

Well ID:	T0605900596-DMW-5	Well Type:	MONITORING
Source:	EDF	Other Name:	DMW-5
GAMA PFAS Testing:	Not Reported		
Groundwater Quality Data:	https://gamagroundwater.waterboards.ca.gov/gama/gamamap/public/GamaDataDisplay.asp?dataset=EDF&samp_date=&global_id=T0605900596&assigned_name=DMW-5&store_num=		
GeoTracker Data:	https://geotracker.waterboards.ca.gov/profile_report.asp?cmd=MWEDFResults&global_id=T0605900596&assigned_name=DMW-5		

GEOCHECK® - PHYSICAL SETTING SOURCE MAP FINDINGS

Map ID
Direction
Distance
Elevation

Database EDR ID Number

G46
NNE
1/2 - 1 Mile
Lower

CA WELLS CAEDF0000092654

Well ID: T0605900596-GW-8 Well Type: MONITORING
Source: EDF Other Name: GW-8
GAMA PFAS Testing: Not Reported
Groundwater Quality Data: https://gamagroundwater.waterboards.ca.gov/gama/gamamap/public/GamaDataDisplay.asp?dataset=EDF&samp_date=&global_id=T0605900596&assigned_name=GW-8&store_num=
GeoTracker Data: https://geotracker.waterboards.ca.gov/profile_report.asp?cmd=MWEDFResults&global_id=T0605900596&assigned_name=GW-8

E47
SSE
1/2 - 1 Mile
Higher

CA WELLS CAEDF0000038827

Well ID: T0605900509-MW-14 Well Type: MONITORING
Source: EDF Other Name: MW-14
GAMA PFAS Testing: Not Reported
Groundwater Quality Data: https://gamagroundwater.waterboards.ca.gov/gama/gamamap/public/GamaDataDisplay.asp?dataset=EDF&samp_date=&global_id=T0605900509&assigned_name=MW-14&store_num=
GeoTracker Data: https://geotracker.waterboards.ca.gov/profile_report.asp?cmd=MWEDFResults&global_id=T0605900509&assigned_name=MW-14

H48
SSE
1/2 - 1 Mile
Higher

CA WELLS CAEDF0000109420

Well ID: T0605901918-MW-3 Well Type: MONITORING
Source: EDF Other Name: MW-3
GAMA PFAS Testing: Not Reported
Groundwater Quality Data: https://gamagroundwater.waterboards.ca.gov/gama/gamamap/public/GamaDataDisplay.asp?dataset=EDF&samp_date=&global_id=T0605901918&assigned_name=MW-3&store_num=
GeoTracker Data: https://geotracker.waterboards.ca.gov/profile_report.asp?cmd=MWEDFResults&global_id=T0605901918&assigned_name=MW-3

G49
NNE
1/2 - 1 Mile
Lower

CA WELLS CAEDF0000094208

Well ID: T0605900596-GW-6 Well Type: MONITORING
Source: EDF Other Name: GW-6
GAMA PFAS Testing: Not Reported
Groundwater Quality Data: https://gamagroundwater.waterboards.ca.gov/gama/gamamap/public/GamaDataDisplay.asp?dataset=EDF&samp_date=&global_id=T0605900596&assigned_name=GW-6&store_num=
GeoTracker Data: https://geotracker.waterboards.ca.gov/profile_report.asp?cmd=MWEDFResults&global_id=T0605900596&assigned_name=GW-6

GEOCHECK® - PHYSICAL SETTING SOURCE MAP FINDINGS

Map ID
Direction
Distance
Elevation

Database EDR ID Number

G50
NNE
1/2 - 1 Mile
Lower

CA WELLS CAEDF0000023927

Well ID: T0605900596-DMW-7 Well Type: MONITORING
Source: EDF Other Name: DMW-7
GAMA PFAS Testing: Not Reported
Groundwater Quality Data: https://gamagroundwater.waterboards.ca.gov/gama/gamamap/public/GamaDataDisplay.asp?dataset=EDF&samp_date=&global_id=T0605900596&assigned_name=DMW-7&store_num=
GeoTracker Data: https://geotracker.waterboards.ca.gov/profile_report.asp?cmd=MWEDFResults&global_id=T0605900596&assigned_name=DMW-7

H51
SE
1/2 - 1 Mile
Higher

CA WELLS CAEDF0000074202

Well ID: T0605901918-MW-1 Well Type: MONITORING
Source: EDF Other Name: MW-1
GAMA PFAS Testing: Not Reported
Groundwater Quality Data: https://gamagroundwater.waterboards.ca.gov/gama/gamamap/public/GamaDataDisplay.asp?dataset=EDF&samp_date=&global_id=T0605901918&assigned_name=MW-1&store_num=
GeoTracker Data: https://geotracker.waterboards.ca.gov/profile_report.asp?cmd=MWEDFResults&global_id=T0605901918&assigned_name=MW-1

G52
NNE
1/2 - 1 Mile
Lower

CA WELLS CAEDF0000018206

Well ID: T0605900596-GW-7 Well Type: MONITORING
Source: EDF Other Name: GW-7
GAMA PFAS Testing: Not Reported
Groundwater Quality Data: https://gamagroundwater.waterboards.ca.gov/gama/gamamap/public/GamaDataDisplay.asp?dataset=EDF&samp_date=&global_id=T0605900596&assigned_name=GW-7&store_num=
GeoTracker Data: https://geotracker.waterboards.ca.gov/profile_report.asp?cmd=MWEDFResults&global_id=T0605900596&assigned_name=GW-7

H53
SSE
1/2 - 1 Mile
Higher

CA WELLS CAEDF0000089058

Well ID: T0605901918-MW-7 Well Type: MONITORING
Source: EDF Other Name: MW-7
GAMA PFAS Testing: Not Reported
Groundwater Quality Data: https://gamagroundwater.waterboards.ca.gov/gama/gamamap/public/GamaDataDisplay.asp?dataset=EDF&samp_date=&global_id=T0605901918&assigned_name=MW-7&store_num=
GeoTracker Data: https://geotracker.waterboards.ca.gov/profile_report.asp?cmd=MWEDFResults&global_id=T0605901918&assigned_name=MW-7

GEOCHECK® - PHYSICAL SETTING SOURCE MAP FINDINGS

Map ID
Direction
Distance
Elevation

Database EDR ID Number

I54
North
1/2 - 1 Mile
Lower

CA WELLS CADWR0000026329

Well ID:	05S10W35K001S	Well Type:	UNK
Source:	Department of Water Resources		
Other Name:	05S10W35K001S	GAMA PFAS Testing:	Not Reported
Groundwater Quality Data:	https://gamagroundwater.waterboards.ca.gov/gama/gamamap/public/GamaDataDisplay.asp?dataset=DWR&samp_date=&global_id=&assigned_name=05S10W35K001S&store_num=		
GeoTracker Data:	Not Reported		

H55
SSE
1/2 - 1 Mile
Higher

CA WELLS CAEDF0000060051

Well ID:	T0605901918-MW-17	Well Type:	MONITORING
Source:	EDF	Other Name:	MW-17
GAMA PFAS Testing:	Not Reported		
Groundwater Quality Data:	https://gamagroundwater.waterboards.ca.gov/gama/gamamap/public/GamaDataDisplay.asp?dataset=EDF&samp_date=&global_id=T0605901918&assigned_name=MW-17&store_num=		
GeoTracker Data:	https://geotracker.waterboards.ca.gov/profile_report.asp?cmd=MWEDFResults&global_id=T0605901918&assigned_name=MW-17		

H56
SSE
1/2 - 1 Mile
Higher

CA WELLS CAEDF0000074052

Well ID:	T0605901918-MW-A(4)	Well Type:	MONITORING
Source:	EDF	Other Name:	MW-A(4)
GAMA PFAS Testing:	Not Reported		
Groundwater Quality Data:	https://gamagroundwater.waterboards.ca.gov/gama/gamamap/public/GamaDataDisplay.asp?dataset=EDF&samp_date=&global_id=T0605901918&assigned_name=MW-A(4)&store_num=		
GeoTracker Data:	https://geotracker.waterboards.ca.gov/profile_report.asp?cmd=MWEDFResults&global_id=T0605901918&assigned_name=MW-A(4)		

I57
North
1/2 - 1 Mile
Lower

FED USGS USGS40000136831

Organization ID:	USGS-CA		
Organization Name:	USGS California Water Science Center		
Monitor Location:	005S010W35K001S	Type:	Well
Description:	Not Reported	HUC:	18070204
Drainage Area:	Not Reported	Drainage Area Units:	Not Reported
Contrib Drainage Area:	Not Reported	Contrib Drainage Area Units:	Not Reported
Aquifer:	California Coastal Basin aquifers		
Formation Type:	Not Reported	Aquifer Type:	Not Reported
Construction Date:	Not Reported	Well Depth:	Not Reported
Well Depth Units:	Not Reported	Well Hole Depth:	780
Well Hole Depth Units:	ft		

GEOCHECK® - PHYSICAL SETTING SOURCE MAP FINDINGS

Ground water levels, Number of Measurements:	366	Level reading date:	1986-08-13
Feet below surface:	57.52	Feet to sea level:	Not Reported
Note:	Not Reported		
Level reading date:	1986-04-29	Feet below surface:	47.40
Feet to sea level:	Not Reported	Note:	Not Reported
Level reading date:	1986-02-11	Feet below surface:	48.99
Feet to sea level:	Not Reported	Note:	Not Reported
Level reading date:	1985-11-04	Feet below surface:	48.13
Feet to sea level:	Not Reported	Note:	Not Reported
Level reading date:	1985-08-07	Feet below surface:	57.62
Feet to sea level:	Not Reported	Note:	Not Reported
Level reading date:	1985-05-08	Feet below surface:	34.86
Feet to sea level:	Not Reported	Note:	Not Reported
Level reading date:	1985-04-15	Feet below surface:	34.17
Feet to sea level:	Not Reported	Note:	Not Reported
Level reading date:	1985-03-12	Feet below surface:	29.10
Feet to sea level:	Not Reported	Note:	Not Reported
Level reading date:	1985-02-13	Feet below surface:	33.69
Feet to sea level:	Not Reported	Note:	Not Reported
Level reading date:	1984-10-25	Feet below surface:	46.34
Feet to sea level:	Not Reported	Note:	Not Reported
Level reading date:	1984-10-09	Feet below surface:	45.71
Feet to sea level:	Not Reported	Note:	Not Reported
Level reading date:	1984-09-06	Feet below surface:	44.93
Feet to sea level:	Not Reported	Note:	Not Reported
Level reading date:	1984-08-14	Feet below surface:	44.68
Feet to sea level:	Not Reported	Note:	Not Reported
Level reading date:	1984-08-07	Feet below surface:	43.56
Feet to sea level:	Not Reported	Note:	Not Reported
Level reading date:	1984-07-03	Feet below surface:	40.41
Feet to sea level:	Not Reported	Note:	Not Reported
Level reading date:	1984-06-04	Feet below surface:	37.45
Feet to sea level:	Not Reported	Note:	Not Reported
Level reading date:	1984-05-10	Feet below surface:	33.12
Feet to sea level:	Not Reported	Note:	Not Reported
Level reading date:	1984-05-07	Feet below surface:	32.27
Feet to sea level:	Not Reported	Note:	Not Reported
Level reading date:	1984-04-02	Feet below surface:	24.59
Feet to sea level:	Not Reported	Note:	Not Reported
Level reading date:	1984-03-07	Feet below surface:	25.20
Feet to sea level:	Not Reported	Note:	Not Reported
Level reading date:	1984-02-06	Feet below surface:	27.71

GEOCHECK® - PHYSICAL SETTING SOURCE MAP FINDINGS

Feet to sea level:	Not Reported	Note:	Not Reported
Level reading date:	1983-11-04	Feet below surface:	37.98
Feet to sea level:	Not Reported	Note:	Not Reported
Level reading date:	1983-10-13	Feet below surface:	38.83
Feet to sea level:	Not Reported	Note:	Not Reported
Level reading date:	1983-09-01	Feet below surface:	50.72
Feet to sea level:	Not Reported	Note:	Not Reported
Level reading date:	1983-08-10	Feet below surface:	48.96
Feet to sea level:	Not Reported	Note:	Not Reported
Level reading date:	1983-08-02	Feet below surface:	48.42
Feet to sea level:	Not Reported	Note:	Not Reported
Level reading date:	1983-07-05	Feet below surface:	44.83
Feet to sea level:	Not Reported	Note:	Not Reported
Level reading date:	1983-06-09	Feet below surface:	42.22
Feet to sea level:	Not Reported	Note:	Not Reported
Level reading date:	1983-05-12	Feet below surface:	37.40
Feet to sea level:	Not Reported	Note:	Not Reported
Level reading date:	1983-04-15	Feet below surface:	39.81
Feet to sea level:	Not Reported	Note:	Not Reported
Level reading date:	1983-02-09	Feet below surface:	39.52
Feet to sea level:	Not Reported	Note:	Not Reported
Level reading date:	1982-11-05	Feet below surface:	43.47
Feet to sea level:	Not Reported	Note:	Not Reported
Level reading date:	1982-08-04	Feet below surface:	48.25
Feet to sea level:	Not Reported	Note:	Not Reported
Level reading date:	1982-05-06	Feet below surface:	36.55
Feet to sea level:	Not Reported	Note:	Not Reported
Level reading date:	1982-01-29	Feet below surface:	37.55
Feet to sea level:	Not Reported	Note:	Not Reported
Level reading date:	1981-11-05	Feet below surface:	43.99
Feet to sea level:	Not Reported	Note:	Not Reported
Level reading date:	1981-07-30	Feet below surface:	41.93
Feet to sea level:	Not Reported	Note:	Not Reported
Level reading date:	1981-05-15	Feet below surface:	30.51
Feet to sea level:	Not Reported	Note:	Not Reported
Level reading date:	1981-02-09	Feet below surface:	32.85
Feet to sea level:	Not Reported	Note:	Not Reported
Level reading date:	1980-11-03	Feet below surface:	35.95
Feet to sea level:	Not Reported	Note:	Not Reported
Level reading date:	1980-08-27	Feet below surface:	42.10
Feet to sea level:	Not Reported	Note:	Not Reported

GEOCHECK® - PHYSICAL SETTING SOURCE MAP FINDINGS

Level reading date:	1980-06-13	Feet below surface:	37.01
Feet to sea level:	Not Reported	Note:	Not Reported
Level reading date:	1980-02-06	Feet below surface:	40.91
Feet to sea level:	Not Reported	Note:	Not Reported
Level reading date:	1979-11-08	Feet below surface:	45.71
Feet to sea level:	Not Reported	Note:	Not Reported
Level reading date:	1979-08-06	Feet below surface:	50.94
Feet to sea level:	Not Reported	Note:	Not Reported
Level reading date:	1979-05-02	Feet below surface:	36.66
Feet to sea level:	Not Reported	Note:	Not Reported
Level reading date:	1979-02-05	Feet below surface:	41.61
Feet to sea level:	Not Reported	Note:	Not Reported
Level reading date:	1978-10-25	Feet below surface:	50.21
Feet to sea level:	Not Reported	Note:	Not Reported
Level reading date:	1978-09-29	Feet below surface:	50.47
Feet to sea level:	Not Reported	Note:	Not Reported
Level reading date:	1977-10-26	Feet below surface:	59.3
Feet to sea level:	Not Reported	Note:	Not Reported
Level reading date:	1977-03-15	Feet below surface:	53.3
Feet to sea level:	Not Reported	Note:	Not Reported
Level reading date:	1977-01-12	Feet below surface:	53.7
Feet to sea level:	Not Reported	Note:	Not Reported
Level reading date:	1976-10-29	Feet below surface:	53.2
Feet to sea level:	Not Reported	Note:	Not Reported
Level reading date:	1976-05-11	Feet below surface:	41.7
Feet to sea level:	Not Reported	Note:	Not Reported
Level reading date:	1976-03-11	Feet below surface:	42.1
Feet to sea level:	Not Reported	Note:	Not Reported
Level reading date:	1976-01-12	Feet below surface:	41.2
Feet to sea level:	Not Reported	Note:	Not Reported
Level reading date:	1975-11-04	Feet below surface:	47.6
Feet to sea level:	Not Reported	Note:	Not Reported
Level reading date:	1975-08-27	Feet below surface:	46.5
Feet to sea level:	Not Reported	Note:	Not Reported
Level reading date:	1975-07-08	Feet below surface:	47.3
Feet to sea level:	Not Reported	Note:	Not Reported
Level reading date:	1975-05-05	Feet below surface:	35.2
Feet to sea level:	Not Reported	Note:	Not Reported
Level reading date:	1975-03-14	Feet below surface:	36.2
Feet to sea level:	Not Reported	Note:	Not Reported
Level reading date:	1975-01-09	Feet below surface:	41.3
Feet to sea level:	Not Reported	Note:	Not Reported

GEOCHECK® - PHYSICAL SETTING SOURCE MAP FINDINGS

Level reading date:	1974-10-23	Feet below surface:	43.6
Feet to sea level:	Not Reported	Note:	Not Reported
Level reading date:	1974-09-06	Feet below surface:	48.3
Feet to sea level:	Not Reported	Note:	Not Reported
Level reading date:	1974-07-09	Feet below surface:	46.5
Feet to sea level:	Not Reported	Note:	Not Reported
Level reading date:	1974-05-06	Feet below surface:	29.0
Feet to sea level:	Not Reported	Note:	Not Reported
Level reading date:	1974-03-21	Feet below surface:	24.9
Feet to sea level:	Not Reported	Note:	Not Reported
Level reading date:	1974-01-31	Feet below surface:	32.9
Feet to sea level:	Not Reported	Note:	Not Reported
Level reading date:	1973-11-05	Feet below surface:	40.4
Feet to sea level:	Not Reported	Note:	Not Reported
Level reading date:	1973-09-13	Feet below surface:	42.5
Feet to sea level:	Not Reported	Note:	Not Reported
Level reading date:	1973-07-10	Feet below surface:	45.3
Feet to sea level:	Not Reported	Note:	Not Reported
Level reading date:	1973-05-11	Feet below surface:	38.8
Feet to sea level:	Not Reported	Note:	Not Reported
Level reading date:	1973-03-13	Feet below surface:	33.1
Feet to sea level:	Not Reported	Note:	Not Reported
Level reading date:	1972-11-06	Feet below surface:	40.7
Feet to sea level:	Not Reported	Note:	Not Reported
Level reading date:	1972-09-08	Feet below surface:	47.1
Feet to sea level:	Not Reported	Note:	Not Reported
Level reading date:	1972-07-12	Feet below surface:	41.6
Feet to sea level:	Not Reported	Note:	Not Reported
Level reading date:	1972-05-05	Feet below surface:	32.2
Feet to sea level:	Not Reported	Note:	Not Reported
Level reading date:	1972-04-16	Feet below surface:	23.33
Feet to sea level:	Not Reported	Note:	Not Reported
Level reading date:	1972-03-03	Feet below surface:	26.0
Feet to sea level:	Not Reported	Note:	Not Reported
Level reading date:	1972-01-13	Feet below surface:	27.0
Feet to sea level:	Not Reported	Note:	Not Reported
Level reading date:	1971-09-02	Feet below surface:	30.0
Feet to sea level:	Not Reported	Note:	Not Reported
Level reading date:	1971-07-16	Feet below surface:	33.3
Feet to sea level:	Not Reported	Note:	Not Reported
Level reading date:	1971-06-17	Feet below surface:	26.0
Feet to sea level:	Not Reported	Note:	Not Reported

GEOCHECK® - PHYSICAL SETTING SOURCE MAP FINDINGS

Level reading date:	1971-05-06	Feet below surface:	25.8
Feet to sea level:	Not Reported	Note:	Not Reported
Level reading date:	1971-04-16	Feet below surface:	25.0
Feet to sea level:	Not Reported	Note:	Not Reported
Level reading date:	1970-11-05	Feet below surface:	29.8
Feet to sea level:	Not Reported	Note:	Not Reported
Level reading date:	1970-10-08	Feet below surface:	30.8
Feet to sea level:	Not Reported	Note:	Not Reported
Level reading date:	1970-08-12	Feet below surface:	27.8
Feet to sea level:	Not Reported	Note:	Not Reported
Level reading date:	1970-05-05	Feet below surface:	24.1
Feet to sea level:	Not Reported	Note:	Not Reported
Level reading date:	1970-01-05	Feet below surface:	15.0
Feet to sea level:	Not Reported	Note:	Not Reported
Level reading date:	1969-10-08	Feet below surface:	21.0
Feet to sea level:	Not Reported	Note:	Not Reported
Level reading date:	1969-09-08	Feet below surface:	21.9
Feet to sea level:	Not Reported	Note:	Not Reported
Level reading date:	1969-07-07	Feet below surface:	20.6
Feet to sea level:	Not Reported	Note:	Not Reported
Level reading date:	1969-06-12	Feet below surface:	19.9
Feet to sea level:	Not Reported	Note:	Not Reported
Level reading date:	1969-05-07	Feet below surface:	21.7
Feet to sea level:	Not Reported	Note:	Not Reported
Level reading date:	1968-11-27	Feet below surface:	24.4
Feet to sea level:	Not Reported	Note:	Not Reported
Level reading date:	1968-10-29	Feet below surface:	27.7
Feet to sea level:	Not Reported	Note:	Not Reported
Level reading date:	1968-10-09	Feet below surface:	29.8
Feet to sea level:	Not Reported	Note:	Not Reported
Level reading date:	1968-09-16	Feet below surface:	31.7
Feet to sea level:	Not Reported	Note:	Not Reported
Level reading date:	1968-07-16	Feet below surface:	30.7
Feet to sea level:	Not Reported	Note:	Not Reported
Level reading date:	1968-06-12	Feet below surface:	30.2
Feet to sea level:	Not Reported	Note:	Not Reported
Level reading date:	1968-05-03	Feet below surface:	28.0
Feet to sea level:	Not Reported	Note:	Not Reported
Level reading date:	1968-04-15	Feet below surface:	26.7
Feet to sea level:	Not Reported	Note:	Not Reported
Level reading date:	1968-03-12	Feet below surface:	26.7
Feet to sea level:	Not Reported	Note:	Not Reported

GEOCHECK® - PHYSICAL SETTING SOURCE MAP FINDINGS

Level reading date:	1968-01-04	Feet below surface:	17.7
Feet to sea level:	Not Reported	Note:	Not Reported
Level reading date:	1967-12-06	Feet below surface:	18.7
Feet to sea level:	Not Reported	Note:	Not Reported
Level reading date:	1967-11-13	Feet below surface:	24.9
Feet to sea level:	Not Reported	Note:	Not Reported
Level reading date:	1967-10-06	Feet below surface:	29.2
Feet to sea level:	Not Reported	Note:	Not Reported
Level reading date:	1967-09-14	Feet below surface:	29.1
Feet to sea level:	Not Reported	Note:	Not Reported
Level reading date:	1967-08-21	Feet below surface:	28.4
Feet to sea level:	Not Reported	Note:	Not Reported
Level reading date:	1967-07-19	Feet below surface:	24.3
Feet to sea level:	Not Reported	Note:	Not Reported
Level reading date:	1967-06-08	Feet below surface:	18.1
Feet to sea level:	Not Reported	Note:	Not Reported
Level reading date:	1967-05-09	Feet below surface:	16.9
Feet to sea level:	Not Reported	Note:	Not Reported
Level reading date:	1967-04-13	Feet below surface:	14.9
Feet to sea level:	Not Reported	Note:	Not Reported
Level reading date:	1967-03-08	Feet below surface:	25.7
Feet to sea level:	Not Reported	Note:	Not Reported
Level reading date:	1966-12-16	Feet below surface:	16.8
Feet to sea level:	Not Reported	Note:	Not Reported
Level reading date:	1966-11-14	Feet below surface:	24.6
Feet to sea level:	Not Reported	Note:	Not Reported
Level reading date:	1966-10-19	Feet below surface:	28.7
Feet to sea level:	Not Reported	Note:	Not Reported
Level reading date:	1966-09-20	Feet below surface:	31.1
Feet to sea level:	Not Reported	Note:	Not Reported
Level reading date:	1966-08-11	Feet below surface:	33.5
Feet to sea level:	Not Reported	Note:	Not Reported
Level reading date:	1966-07-14	Feet below surface:	27.2
Feet to sea level:	Not Reported	Note:	Not Reported
Level reading date:	1966-06-13	Feet below surface:	23.8
Feet to sea level:	Not Reported	Note:	Not Reported
Level reading date:	1966-05-11	Feet below surface:	24.38
Feet to sea level:	Not Reported	Note:	Not Reported
Level reading date:	1966-04-20	Feet below surface:	22.0
Feet to sea level:	Not Reported	Note:	Not Reported
Level reading date:	1965-12-28	Feet below surface:	14.75
Feet to sea level:	Not Reported	Note:	Not Reported

GEOCHECK® - PHYSICAL SETTING SOURCE MAP FINDINGS

Level reading date:	1965-11-29	Feet below surface:	18.25
Feet to sea level:	Not Reported	Note:	Not Reported
Level reading date:	1965-10-20	Feet below surface:	27.3
Feet to sea level:	Not Reported	Note:	Not Reported
Level reading date:	1965-09-21	Feet below surface:	25.97
Feet to sea level:	Not Reported	Note:	Not Reported
Level reading date:	1965-08-09	Feet below surface:	23.58
Feet to sea level:	Not Reported	Note:	Not Reported
Level reading date:	1965-07-14	Feet below surface:	25.00
Feet to sea level:	Not Reported	Note:	Not Reported
Level reading date:	1965-06-22	Feet below surface:	22.81
Feet to sea level:	Not Reported	Note:	Not Reported
Level reading date:	1965-05-14	Feet below surface:	25.31
Feet to sea level:	Not Reported	Note:	Not Reported
Level reading date:	1965-04-16	Feet below surface:	19.57
Feet to sea level:	Not Reported	Note:	Not Reported
Level reading date:	1965-03-17	Feet below surface:	31.65
Feet to sea level:	Not Reported	Note:	Not Reported
Level reading date:	1964-12-11	Feet below surface:	19.99
Feet to sea level:	Not Reported	Note:	Not Reported
Level reading date:	1964-11-10	Feet below surface:	21.25
Feet to sea level:	Not Reported	Note:	Not Reported
Level reading date:	1964-10-14	Feet below surface:	29.71
Feet to sea level:	Not Reported	Note:	Not Reported
Level reading date:	1964-09-16	Feet below surface:	34.08
Feet to sea level:	Not Reported	Note:	Not Reported
Level reading date:	1964-08-18	Feet below surface:	34.05
Feet to sea level:	Not Reported	Note:	Not Reported
Level reading date:	1964-07-14	Feet below surface:	30.05
Feet to sea level:	Not Reported	Note:	Not Reported
Level reading date:	1964-06-16	Feet below surface:	28.56
Feet to sea level:	Not Reported	Note:	Not Reported
Level reading date:	1964-05-12	Feet below surface:	29.51
Feet to sea level:	Not Reported	Note:	Not Reported
Level reading date:	1964-04-15	Feet below surface:	30.63
Feet to sea level:	Not Reported	Note:	Not Reported
Level reading date:	1964-03-17	Feet below surface:	36.92
Feet to sea level:	Not Reported	Note:	Not Reported
Level reading date:	1963-12-13	Feet below surface:	24.24
Feet to sea level:	Not Reported	Note:	Not Reported
Level reading date:	1963-11-19	Feet below surface:	26.78
Feet to sea level:	Not Reported	Note:	Not Reported

GEOCHECK® - PHYSICAL SETTING SOURCE MAP FINDINGS

Level reading date:	1963-10-08	Feet below surface:	32.73
Feet to sea level:	Not Reported	Note:	Not Reported
Level reading date:	1963-09-13	Feet below surface:	40.82
Feet to sea level:	Not Reported	Note:	Not Reported
Level reading date:	1963-08-13	Feet below surface:	41.65
Feet to sea level:	Not Reported	Note:	Not Reported
Level reading date:	1963-07-16	Feet below surface:	40.02
Feet to sea level:	Not Reported	Note:	Not Reported
Level reading date:	1963-06-14	Feet below surface:	36.32
Feet to sea level:	Not Reported	Note:	Not Reported
Level reading date:	1963-05-14	Feet below surface:	40.47
Feet to sea level:	Not Reported	Note:	Not Reported
Level reading date:	1963-04-12	Feet below surface:	42.51
Feet to sea level:	Not Reported	Note:	Not Reported
Level reading date:	1963-03-21	Feet below surface:	50.0
Feet to sea level:	Not Reported	Note:	Not Reported
Level reading date:	1962-12-13	Feet below surface:	35.29
Feet to sea level:	Not Reported	Note:	Not Reported
Level reading date:	1962-11-16	Feet below surface:	37.34
Feet to sea level:	Not Reported	Note:	Not Reported
Level reading date:	1962-10-11	Feet below surface:	44.74
Feet to sea level:	Not Reported	Note:	Not Reported
Level reading date:	1962-09-18	Feet below surface:	47.29
Feet to sea level:	Not Reported	Note:	Not Reported
Level reading date:	1962-08-14	Feet below surface:	52.74
Feet to sea level:	Not Reported	Note:	Not Reported
Level reading date:	1962-07-13	Feet below surface:	49.9
Feet to sea level:	Not Reported	Note:	Not Reported
Level reading date:	1962-06-14	Feet below surface:	45.0
Feet to sea level:	Not Reported	Note:	Not Reported
Level reading date:	1962-05-17	Feet below surface:	47.72
Feet to sea level:	Not Reported	Note:	Not Reported
Level reading date:	1962-04-13	Feet below surface:	48.05
Feet to sea level:	Not Reported	Note:	Not Reported
Level reading date:	1962-03-15	Feet below surface:	52.99
Feet to sea level:	Not Reported	Note:	Not Reported
Level reading date:	1961-12-15	Feet below surface:	47.15
Feet to sea level:	Not Reported	Note:	Not Reported
Level reading date:	1961-11-16	Feet below surface:	54.88
Feet to sea level:	Not Reported	Note:	Not Reported
Level reading date:	1961-10-13	Feet below surface:	58.76
Feet to sea level:	Not Reported	Note:	Not Reported

GEOCHECK® - PHYSICAL SETTING SOURCE MAP FINDINGS

Level reading date:	1961-09-19	Feet below surface:	60.27
Feet to sea level:	Not Reported	Note:	Not Reported
Level reading date:	1961-08-15	Feet below surface:	64.14
Feet to sea level:	Not Reported	Note:	Not Reported
Level reading date:	1961-07-18	Feet below surface:	68.69
Feet to sea level:	Not Reported	Note:	Not Reported
Level reading date:	1961-06-13	Feet below surface:	61.04
Feet to sea level:	Not Reported	Note:	Not Reported
Level reading date:	1961-05-16	Feet below surface:	67.51
Feet to sea level:	Not Reported	Note:	Not Reported
Level reading date:	1961-04-18	Feet below surface:	64.78
Feet to sea level:	Not Reported	Note:	Not Reported
Level reading date:	1961-03-16	Feet below surface:	79.02
Feet to sea level:	Not Reported	Note:	Not Reported
Level reading date:	1960-12-15	Feet below surface:	47.31
Feet to sea level:	Not Reported	Note:	Not Reported
Level reading date:	1960-11-22	Feet below surface:	52.51
Feet to sea level:	Not Reported	Note:	Not Reported
Level reading date:	1960-10-18	Feet below surface:	59.46
Feet to sea level:	Not Reported	Note:	Not Reported
Level reading date:	1960-09-15	Feet below surface:	62.87
Feet to sea level:	Not Reported	Note:	Not Reported
Level reading date:	1960-08-16	Feet below surface:	63.82
Feet to sea level:	Not Reported	Note:	Not Reported
Level reading date:	1960-07-14	Feet below surface:	66.72
Feet to sea level:	Not Reported	Note:	Not Reported
Level reading date:	1960-06-14	Feet below surface:	58.55
Feet to sea level:	Not Reported	Note:	Not Reported
Level reading date:	1960-05-18	Feet below surface:	61.66
Feet to sea level:	Not Reported	Note:	Not Reported
Level reading date:	1960-04-14	Feet below surface:	69.21
Feet to sea level:	Not Reported	Note:	Not Reported
Level reading date:	1959-12-11	Feet below surface:	60.28
Feet to sea level:	Not Reported	Note:	Not Reported
Level reading date:	1959-11-19	Feet below surface:	62.09
Feet to sea level:	Not Reported	Note:	Not Reported
Level reading date:	1959-10-15	Feet below surface:	68.94
Feet to sea level:	Not Reported	Note:	Not Reported
Level reading date:	1959-09-10	Feet below surface:	72.31
Feet to sea level:	Not Reported	Note:	Not Reported
Level reading date:	1959-08-17	Feet below surface:	70.94
Feet to sea level:	Not Reported	Note:	Not Reported

GEOCHECK® - PHYSICAL SETTING SOURCE MAP FINDINGS

Level reading date:	1959-07-17	Feet below surface:	73.77
Feet to sea level:	Not Reported	Note:	Not Reported
Level reading date:	1959-06-16	Feet below surface:	66.37
Feet to sea level:	Not Reported	Note:	Not Reported
Level reading date:	1959-05-14	Feet below surface:	64.22
Feet to sea level:	Not Reported	Note:	Not Reported
Level reading date:	1959-04-16	Feet below surface:	67.46
Feet to sea level:	Not Reported	Note:	Not Reported
Level reading date:	1959-03-13	Feet below surface:	70.70
Feet to sea level:	Not Reported	Note:	Not Reported
Level reading date:	1958-12-12	Feet below surface:	56.92
Feet to sea level:	Not Reported	Note:	Not Reported
Level reading date:	1958-11-17	Feet below surface:	57.12
Feet to sea level:	Not Reported	Note:	Not Reported
Level reading date:	1958-10-16	Feet below surface:	61.79
Feet to sea level:	Not Reported	Note:	Not Reported
Level reading date:	1958-08-15	Feet below surface:	63.90
Feet to sea level:	Not Reported	Note:	Not Reported
Level reading date:	1958-06-19	Feet below surface:	59.17
Feet to sea level:	Not Reported	Note:	Not Reported
Level reading date:	1958-05-15	Feet below surface:	56.32
Feet to sea level:	Not Reported	Note:	Not Reported
Level reading date:	1958-04-21	Feet below surface:	50.22
Feet to sea level:	Not Reported	Note:	Not Reported
Level reading date:	1958-03-18	Feet below surface:	56.66
Feet to sea level:	Not Reported	Note:	Not Reported
Level reading date:	1957-12-12	Feet below surface:	57.98
Feet to sea level:	Not Reported	Note:	Not Reported
Level reading date:	1957-11-15	Feet below surface:	59.13
Feet to sea level:	Not Reported	Note:	Not Reported
Level reading date:	1957-10-17	Feet below surface:	65.23
Feet to sea level:	Not Reported	Note:	Not Reported
Level reading date:	1957-09-19	Feet below surface:	76.05
Feet to sea level:	Not Reported	Note:	Not Reported
Level reading date:	1957-06-13	Feet below surface:	67.54
Feet to sea level:	Not Reported	Note:	Not Reported
Level reading date:	1957-05-16	Feet below surface:	62.74
Feet to sea level:	Not Reported	Note:	Not Reported
Level reading date:	1957-04-16	Feet below surface:	78.35
Feet to sea level:	Not Reported	Note:	Not Reported
Level reading date:	1957-03-15	Feet below surface:	78.99
Feet to sea level:	Not Reported	Note:	Not Reported

GEOCHECK® - PHYSICAL SETTING SOURCE MAP FINDINGS

Level reading date:	1956-12-13	Feet below surface:	69.23
Feet to sea level:	Not Reported	Note:	Not Reported
Level reading date:	1956-11-13	Feet below surface:	67.05
Feet to sea level:	Not Reported	Note:	Not Reported
Level reading date:	1956-10-16	Feet below surface:	68.83
Feet to sea level:	Not Reported	Note:	Not Reported
Level reading date:	1956-09-14	Feet below surface:	74.08
Feet to sea level:	Not Reported	Note:	Not Reported
Level reading date:	1956-08-16	Feet below surface:	72.11
Feet to sea level:	Not Reported	Note:	Not Reported
Level reading date:	1956-07-17	Feet below surface:	71.54
Feet to sea level:	Not Reported	Note:	Not Reported
Level reading date:	1956-06-19	Feet below surface:	62.50
Feet to sea level:	Not Reported	Note:	Not Reported
Level reading date:	1956-05-15	Feet below surface:	58.86
Feet to sea level:	Not Reported	Note:	Not Reported
Level reading date:	1956-04-17	Feet below surface:	61.98
Feet to sea level:	Not Reported	Note:	Not Reported
Level reading date:	1956-03-15	Feet below surface:	69.92
Feet to sea level:	Not Reported	Note:	Not Reported
Level reading date:	1955-12-13	Feet below surface:	54.96
Feet to sea level:	Not Reported	Note:	Not Reported
Level reading date:	1955-11-15	Feet below surface:	60.79
Feet to sea level:	Not Reported	Note:	Not Reported
Level reading date:	1955-10-13	Feet below surface:	64.12
Feet to sea level:	Not Reported	Note:	Not Reported
Level reading date:	1955-09-19	Feet below surface:	68.78
Feet to sea level:	Not Reported	Note:	Not Reported
Level reading date:	1955-08-16	Feet below surface:	69.81
Feet to sea level:	Not Reported	Note:	Not Reported
Level reading date:	1955-07-12	Feet below surface:	70.23
Feet to sea level:	Not Reported	Note:	Not Reported
Level reading date:	1955-06-14	Feet below surface:	60.31
Feet to sea level:	Not Reported	Note:	Not Reported
Level reading date:	1955-05-13	Feet below surface:	60.01
Feet to sea level:	Not Reported	Note:	Not Reported
Level reading date:	1955-04-15	Feet below surface:	68.69
Feet to sea level:	Not Reported	Note:	Not Reported
Level reading date:	1954-12-16	Feet below surface:	53.78
Feet to sea level:	Not Reported	Note:	Not Reported
Level reading date:	1954-11-18	Feet below surface:	57.59
Feet to sea level:	Not Reported	Note:	Not Reported

GEOCHECK® - PHYSICAL SETTING SOURCE MAP FINDINGS

Level reading date:	1954-10-15	Feet below surface:	62.42
Feet to sea level:	Not Reported	Note:	Not Reported
Level reading date:	1954-09-23	Feet below surface:	65.37
Feet to sea level:	Not Reported	Note:	Not Reported
Level reading date:	1954-08-23	Feet below surface:	68.91
Feet to sea level:	Not Reported	Note:	Not Reported
Level reading date:	1954-07-15	Feet below surface:	72.90
Feet to sea level:	Not Reported	Note:	Not Reported
Level reading date:	1954-06-15	Feet below surface:	68.33
Feet to sea level:	Not Reported	Note:	Not Reported
Level reading date:	1954-04-15	Feet below surface:	58.91
Feet to sea level:	Not Reported	Note:	Not Reported
Level reading date:	1954-04-14	Feet below surface:	58.28
Feet to sea level:	Not Reported	Note:	Not Reported
Level reading date:	1953-12-10	Feet below surface:	56.02
Feet to sea level:	Not Reported	Note:	Not Reported
Level reading date:	1953-11-17	Feet below surface:	59.33
Feet to sea level:	Not Reported	Note:	Not Reported
Level reading date:	1953-10-20	Feet below surface:	62.82
Feet to sea level:	Not Reported	Note:	Not Reported
Level reading date:	1953-09-17	Feet below surface:	66.12
Feet to sea level:	Not Reported	Note:	Not Reported
Level reading date:	1953-08-18	Feet below surface:	67.56
Feet to sea level:	Not Reported	Note:	Not Reported
Level reading date:	1953-06-16	Feet below surface:	60.03
Feet to sea level:	Not Reported	Note:	Not Reported
Level reading date:	1953-05-14	Feet below surface:	59.94
Feet to sea level:	Not Reported	Note:	Not Reported
Level reading date:	1953-04-16	Feet below surface:	67.68
Feet to sea level:	Not Reported	Note:	Not Reported
Level reading date:	1953-01-16	Feet below surface:	44.14
Feet to sea level:	Not Reported	Note:	Not Reported
Level reading date:	1952-12-11	Feet below surface:	47.52
Feet to sea level:	Not Reported	Note:	Not Reported
Level reading date:	1952-11-13	Feet below surface:	52.3
Feet to sea level:	Not Reported	Note:	Not Reported
Level reading date:	1952-09-16	Feet below surface:	58.5
Feet to sea level:	Not Reported	Note:	Not Reported
Level reading date:	1952-08-14	Feet below surface:	59.43
Feet to sea level:	Not Reported	Note:	Not Reported
Level reading date:	1952-07-15	Feet below surface:	64.84
Feet to sea level:	Not Reported	Note:	Not Reported

GEOCHECK® - PHYSICAL SETTING SOURCE MAP FINDINGS

Level reading date:	1952-06-17	Feet below surface:	50.99
Feet to sea level:	Not Reported	Note:	Not Reported
Level reading date:	1952-05-15	Feet below surface:	45.66
Feet to sea level:	Not Reported	Note:	Not Reported
Level reading date:	1952-04-17	Feet below surface:	45.66
Feet to sea level:	Not Reported	Note:	Not Reported
Level reading date:	1952-01-15	Feet below surface:	54.32
Feet to sea level:	Not Reported	Note:	Not Reported
Level reading date:	1951-12-14	Feet below surface:	55.35
Feet to sea level:	Not Reported	Note:	Not Reported
Level reading date:	1951-11-15	Feet below surface:	57.99
Feet to sea level:	Not Reported	Note:	Not Reported
Level reading date:	1951-10-16	Feet below surface:	60.77
Feet to sea level:	Not Reported	Note:	Not Reported
Level reading date:	1951-09-20	Feet below surface:	62.86
Feet to sea level:	Not Reported	Note:	Not Reported
Level reading date:	1951-08-16	Feet below surface:	68.58
Feet to sea level:	Not Reported	Note:	Not Reported
Level reading date:	1951-07-17	Feet below surface:	73.43
Feet to sea level:	Not Reported	Note:	Not Reported
Level reading date:	1951-06-19	Feet below surface:	61.92
Feet to sea level:	Not Reported	Note:	Not Reported
Level reading date:	1951-05-15	Feet below surface:	60.53
Feet to sea level:	Not Reported	Note:	Not Reported
Level reading date:	1951-04-13	Feet below surface:	66.07
Feet to sea level:	Not Reported	Note:	Not Reported
Level reading date:	1950-12-19	Feet below surface:	48.79
Feet to sea level:	Not Reported	Note:	Not Reported
Level reading date:	1950-11-21	Feet below surface:	51.11
Feet to sea level:	Not Reported	Note:	Not Reported
Level reading date:	1950-10-20	Feet below surface:	54.02
Feet to sea level:	Not Reported	Note:	Not Reported
Level reading date:	1950-09-15	Feet below surface:	55.49
Feet to sea level:	Not Reported	Note:	Not Reported
Level reading date:	1950-08-10	Feet below surface:	60.23
Feet to sea level:	Not Reported	Note:	Not Reported
Level reading date:	1950-06-16	Feet below surface:	51.24
Feet to sea level:	Not Reported	Note:	Not Reported
Level reading date:	1950-05-16	Feet below surface:	50.42
Feet to sea level:	Not Reported	Note:	Not Reported
Level reading date:	1950-04-18	Feet below surface:	55.88
Feet to sea level:	Not Reported	Note:	Not Reported

GEOCHECK® - PHYSICAL SETTING SOURCE MAP FINDINGS

Level reading date:	1950-01-19	Feet below surface:	39.3
Feet to sea level:	Not Reported	Note:	Not Reported
Level reading date:	1949-12-15	Feet below surface:	43.96
Feet to sea level:	Not Reported	Note:	Not Reported
Level reading date:	1949-11-18	Feet below surface:	45.39
Feet to sea level:	Not Reported	Note:	Not Reported
Level reading date:	1949-10-20	Feet below surface:	49.53
Feet to sea level:	Not Reported	Note:	Not Reported
Level reading date:	1949-09-15	Feet below surface:	50.09
Feet to sea level:	Not Reported	Note:	Not Reported
Level reading date:	1949-08-16	Feet below surface:	57.83
Feet to sea level:	Not Reported	Note:	Not Reported
Level reading date:	1949-07-19	Feet below surface:	64.88
Feet to sea level:	Not Reported	Note:	Not Reported
Level reading date:	1949-06-16	Feet below surface:	48.94
Feet to sea level:	Not Reported	Note:	Not Reported
Level reading date:	1949-05-17	Feet below surface:	46.72
Feet to sea level:	Not Reported	Note:	Not Reported
Level reading date:	1949-04-19	Feet below surface:	51.71
Feet to sea level:	Not Reported	Note:	Not Reported
Level reading date:	1949-01-20	Feet below surface:	34.34
Feet to sea level:	Not Reported	Note:	Not Reported
Level reading date:	1948-12-17	Feet below surface:	37.05
Feet to sea level:	Not Reported	Note:	Not Reported
Level reading date:	1948-11-19	Feet below surface:	39.13
Feet to sea level:	Not Reported	Note:	Not Reported
Level reading date:	1948-10-21	Feet below surface:	41.98
Feet to sea level:	Not Reported	Note:	Not Reported
Level reading date:	1948-09-16	Feet below surface:	44.03
Feet to sea level:	Not Reported	Note:	Not Reported
Level reading date:	1948-08-13	Feet below surface:	50.71
Feet to sea level:	Not Reported	Note:	Not Reported
Level reading date:	1948-07-20	Feet below surface:	51.29
Feet to sea level:	Not Reported	Note:	Not Reported
Level reading date:	1948-06-18	Feet below surface:	42.04
Feet to sea level:	Not Reported	Note:	Not Reported
Level reading date:	1948-05-21	Feet below surface:	41.13
Feet to sea level:	Not Reported	Note:	Not Reported
Level reading date:	1948-04-16	Feet below surface:	51.12
Feet to sea level:	Not Reported	Note:	Not Reported
Level reading date:	1948-03-16	Feet below surface:	62.26
Feet to sea level:	Not Reported	Note:	Not Reported

GEOCHECK® - PHYSICAL SETTING SOURCE MAP FINDINGS

Level reading date:	1947-12-16	Feet below surface:	27.32
Feet to sea level:	Not Reported	Note:	Not Reported
Level reading date:	1947-11-19	Feet below surface:	31.8
Feet to sea level:	Not Reported	Note:	Not Reported
Level reading date:	1947-10-17	Feet below surface:	33.78
Feet to sea level:	Not Reported	Note:	Not Reported
Level reading date:	1947-09-19	Feet below surface:	37.73
Feet to sea level:	Not Reported	Note:	Not Reported
Level reading date:	1947-08-15	Feet below surface:	42.04
Feet to sea level:	Not Reported	Note:	Not Reported
Level reading date:	1947-07-22	Feet below surface:	43.40
Feet to sea level:	Not Reported	Note:	Not Reported
Level reading date:	1947-06-17	Feet below surface:	34.34
Feet to sea level:	Not Reported	Note:	Not Reported
Level reading date:	1947-05-13	Feet below surface:	31.98
Feet to sea level:	Not Reported	Note:	Not Reported
Level reading date:	1947-04-11	Feet below surface:	35.13
Feet to sea level:	Not Reported	Note:	Not Reported
Level reading date:	1947-03-12	Feet below surface:	33.34
Feet to sea level:	Not Reported	Note:	Not Reported
Level reading date:	1947-02-11	Feet below surface:	90.51
Feet to sea level:	Not Reported	Note:	The site was being pumped.
Level reading date:	1947-01-17	Feet below surface:	16.30
Feet to sea level:	Not Reported	Note:	Not Reported
Level reading date:	1946-12-12	Feet below surface:	19.95
Feet to sea level:	Not Reported	Note:	Not Reported
Level reading date:	1946-10-22	Feet below surface:	23.58
Feet to sea level:	Not Reported	Note:	Not Reported
Level reading date:	1946-10-14	Feet below surface:	30.59
Feet to sea level:	Not Reported	Note:	Not Reported
Level reading date:	1946-09-16	Feet below surface:	33.21
Feet to sea level:	Not Reported	Note:	Not Reported
Level reading date:	1946-08-16	Feet below surface:	34.91
Feet to sea level:	Not Reported	Note:	Not Reported
Level reading date:	1946-07-19	Feet below surface:	37.14
Feet to sea level:	Not Reported	Note:	Not Reported
Level reading date:	1946-06-18	Feet below surface:	26.61
Feet to sea level:	Not Reported	Note:	Not Reported
Level reading date:	1946-05-13	Feet below surface:	23.63
Feet to sea level:	Not Reported	Note:	Not Reported
Level reading date:	1946-04-12	Feet below surface:	23.06
Feet to sea level:	Not Reported	Note:	Not Reported

GEOCHECK® - PHYSICAL SETTING SOURCE MAP FINDINGS

Level reading date:	1946-03-15	Feet below surface:	89.57
Feet to sea level:	Not Reported	Note:	The site was being pumped.
Level reading date:	1946-02-14	Feet below surface:	88.42
Feet to sea level:	Not Reported	Note:	The site was being pumped.
Level reading date:	1946-01-17	Feet below surface:	14.92
Feet to sea level:	Not Reported	Note:	Not Reported
Level reading date:	1945-12-17	Feet below surface:	17.39
Feet to sea level:	Not Reported	Note:	Not Reported
Level reading date:	1945-11-14	Feet below surface:	19.61
Feet to sea level:	Not Reported	Note:	Not Reported
Level reading date:	1945-10-09	Feet below surface:	25.12
Feet to sea level:	Not Reported	Note:	Not Reported
Level reading date:	1945-09-20	Feet below surface:	25.58
Feet to sea level:	Not Reported	Note:	Not Reported
Level reading date:	1945-08-17	Feet below surface:	28.76
Feet to sea level:	Not Reported	Note:	Not Reported
Level reading date:	1945-07-12	Feet below surface:	25.85
Feet to sea level:	Not Reported	Note:	Not Reported
Level reading date:	1945-06-12	Feet below surface:	19.93
Feet to sea level:	Not Reported	Note:	Not Reported
Level reading date:	1945-05-15	Feet below surface:	14.53
Feet to sea level:	Not Reported	Note:	Not Reported
Level reading date:	1945-04-17	Feet below surface:	13.67
Feet to sea level:	Not Reported	Note:	Not Reported
Level reading date:	1945-03-13	Feet below surface:	22.33
Feet to sea level:	Not Reported	Note:	Not Reported
Level reading date:	1945-02-15	Feet below surface:	82.89
Feet to sea level:	Not Reported	Note:	The site was being pumped.
Level reading date:	1945-01-15	Feet below surface:	84.07
Feet to sea level:	Not Reported	Note:	The site was being pumped.
Level reading date:	1944-12-12	Feet below surface:	14.52
Feet to sea level:	Not Reported	Note:	Not Reported
Level reading date:	1944-11-13	Feet below surface:	17.68
Feet to sea level:	Not Reported	Note:	Not Reported
Level reading date:	1944-10-16	Feet below surface:	23.18
Feet to sea level:	Not Reported	Note:	Not Reported
Level reading date:	1944-09-14	Feet below surface:	25.01
Feet to sea level:	Not Reported	Note:	Not Reported
Level reading date:	1944-08-11	Feet below surface:	29.42
Feet to sea level:	Not Reported	Note:	Not Reported
Level reading date:	1944-07-13	Feet below surface:	92.62
Feet to sea level:	Not Reported	Note:	The site was being pumped.

GEOCHECK® - PHYSICAL SETTING SOURCE MAP FINDINGS

Level reading date:	1944-06-13	Feet below surface:	18.44
Feet to sea level:	Not Reported	Note:	Not Reported
Level reading date:	1944-05-12	Feet below surface:	16.24
Feet to sea level:	Not Reported	Note:	Not Reported
Level reading date:	1944-04-13	Feet below surface:	16.13
Feet to sea level:	Not Reported	Note:	Not Reported
Level reading date:	1944-03-14	Feet below surface:	87.46
Feet to sea level:	Not Reported	Note:	The site was being pumped.
Level reading date:	1944-02-15	Feet below surface:	88.13
Feet to sea level:	Not Reported	Note:	The site was being pumped.
Level reading date:	1944-01-13	Feet below surface:	16.05
Feet to sea level:	Not Reported	Note:	Not Reported
Level reading date:	1943-12-13	Feet below surface:	20.22
Feet to sea level:	Not Reported	Note:	Not Reported
Level reading date:	1943-11-09	Feet below surface:	23.32
Feet to sea level:	Not Reported	Note:	Not Reported
Level reading date:	1943-10-11	Feet below surface:	26.63
Feet to sea level:	Not Reported	Note:	Not Reported
Level reading date:	1943-09-13	Feet below surface:	27.28
Feet to sea level:	Not Reported	Note:	Not Reported
Level reading date:	1943-08-12	Feet below surface:	32.33
Feet to sea level:	Not Reported	Note:	Not Reported
Level reading date:	1943-07-13	Feet below surface:	28.8
Feet to sea level:	Not Reported	Note:	Not Reported
Level reading date:	1943-06-10	Feet below surface:	19.73
Feet to sea level:	Not Reported	Note:	Not Reported
Level reading date:	1943-05-18	Feet below surface:	17.75
Feet to sea level:	Not Reported	Note:	Not Reported
Level reading date:	1943-04-19	Feet below surface:	15.38
Feet to sea level:	Not Reported	Note:	Not Reported
Level reading date:	1943-03-16	Feet below surface:	24.55
Feet to sea level:	Not Reported	Note:	Not Reported
Level reading date:	1943-02-15	Feet below surface:	85.48
Feet to sea level:	Not Reported	Note:	The site was being pumped.
Level reading date:	1943-01-12	Feet below surface:	20.05
Feet to sea level:	Not Reported	Note:	Not Reported
Level reading date:	1942-12-21	Feet below surface:	21.61
Feet to sea level:	Not Reported	Note:	Not Reported
Level reading date:	1942-11-19	Feet below surface:	21.73
Feet to sea level:	Not Reported	Note:	Not Reported
Level reading date:	1942-10-22	Feet below surface:	24.83
Feet to sea level:	Not Reported	Note:	Not Reported

GEOCHECK® - PHYSICAL SETTING SOURCE MAP FINDINGS

Level reading date:	1942-09-25	Feet below surface:	25.86
Feet to sea level:	Not Reported	Note:	Not Reported
Level reading date:	1942-08-20	Feet below surface:	28.47
Feet to sea level:	Not Reported	Note:	Not Reported
Level reading date:	1942-07-17	Feet below surface:	29.73
Feet to sea level:	Not Reported	Note:	Not Reported
Level reading date:	1942-06-16	Feet below surface:	21.53
Feet to sea level:	Not Reported	Note:	Not Reported
Level reading date:	1942-05-19	Feet below surface:	19.47
Feet to sea level:	Not Reported	Note:	Not Reported
Level reading date:	1942-03-17	Feet below surface:	89.27
Feet to sea level:	Not Reported	Note:	The site was being pumped.
Level reading date:	1942-02-17	Feet below surface:	89.65
Feet to sea level:	Not Reported	Note:	The site was being pumped.
Level reading date:	1942-01-09	Feet below surface:	12.07
Feet to sea level:	Not Reported	Note:	Not Reported
Level reading date:	1941-12-23	Feet below surface:	13.86
Feet to sea level:	Not Reported	Note:	Not Reported
Level reading date:	1941-11-28	Feet below surface:	17.41
Feet to sea level:	Not Reported	Note:	Not Reported

H58 SSE 1/2 - 1 Mile Higher

CA WELLS CAEDF0000031450

Well ID:	T0605901918-MW-5	Well Type:	MONITORING
Source:	EDF	Other Name:	MW-5
GAMA PFAS Testing:	Not Reported		
Groundwater Quality Data:	https://gamagroundwater.waterboards.ca.gov/gama/gamamap/public/GamaDataDisplay.asp?dataset=EDF&samp_date=&global_id=T0605901918&assigned_name=MW-5&store_num=		
GeoTracker Data:	https://geotracker.waterboards.ca.gov/profile_report.asp?cmd=MWEDFResults&global_id=T0605901918&assigned_name=MW-5		

H59 SSE 1/2 - 1 Mile Higher

CA WELLS CAEDF0000102910

Well ID:	T0605901918-MW-2	Well Type:	MONITORING
Source:	EDF	Other Name:	MW-2
GAMA PFAS Testing:	Not Reported		
Groundwater Quality Data:	https://gamagroundwater.waterboards.ca.gov/gama/gamamap/public/GamaDataDisplay.asp?dataset=EDF&samp_date=&global_id=T0605901918&assigned_name=MW-2&store_num=		
GeoTracker Data:	https://geotracker.waterboards.ca.gov/profile_report.asp?cmd=MWEDFResults&global_id=T0605901918&assigned_name=MW-2		

GEOCHECK® - PHYSICAL SETTING SOURCE MAP FINDINGS

Map ID
Direction
Distance
Elevation

Database EDR ID Number

J60
SSW
1/2 - 1 Mile
Higher

CA WELLS CAEDF0000099643

Well ID: T0605902072-MW-1 Well Type: MONITORING
Source: EDF Other Name: MW-1
GAMA PFAS Testing: Not Reported
Groundwater Quality Data: https://gamagroundwater.waterboards.ca.gov/gama/gamamap/public/GamaDataDisplay.asp?dataset=EDF&samp_date=&global_id=T0605902072&assigned_name=MW-1&store_num=
GeoTracker Data: https://geotracker.waterboards.ca.gov/profile_report.asp?cmd=MWEDFResults&global_id=T0605902072&assigned_name=MW-1

H61
SSE
1/2 - 1 Mile
Higher

CA WELLS CAEDF0000055160

Well ID: T0605901918-MW-18 Well Type: MONITORING
Source: EDF Other Name: MW-18
GAMA PFAS Testing: Not Reported
Groundwater Quality Data: https://gamagroundwater.waterboards.ca.gov/gama/gamamap/public/GamaDataDisplay.asp?dataset=EDF&samp_date=&global_id=T0605901918&assigned_name=MW-18&store_num=
GeoTracker Data: https://geotracker.waterboards.ca.gov/profile_report.asp?cmd=MWEDFResults&global_id=T0605901918&assigned_name=MW-18

H62
SSE
1/2 - 1 Mile
Higher

CA WELLS CAEDF0000091982

Well ID: T0605901918-MW-19 Well Type: MONITORING
Source: EDF Other Name: MW-19
GAMA PFAS Testing: Not Reported
Groundwater Quality Data: https://gamagroundwater.waterboards.ca.gov/gama/gamamap/public/GamaDataDisplay.asp?dataset=EDF&samp_date=&global_id=T0605901918&assigned_name=MW-19&store_num=
GeoTracker Data: https://geotracker.waterboards.ca.gov/profile_report.asp?cmd=MWEDFResults&global_id=T0605901918&assigned_name=MW-19

H63
SSE
1/2 - 1 Mile
Higher

CA WELLS CAEDF0000125330

Well ID: T0605901918-MW-8 Well Type: MONITORING
Source: EDF Other Name: MW-8
GAMA PFAS Testing: Not Reported
Groundwater Quality Data: https://gamagroundwater.waterboards.ca.gov/gama/gamamap/public/GamaDataDisplay.asp?dataset=EDF&samp_date=&global_id=T0605901918&assigned_name=MW-8&store_num=
GeoTracker Data: https://geotracker.waterboards.ca.gov/profile_report.asp?cmd=MWEDFResults&global_id=T0605901918&assigned_name=MW-8

GEOCHECK® - PHYSICAL SETTING SOURCE MAP FINDINGS

Map ID
Direction
Distance
Elevation

Database EDR ID Number

G64
NNE
1/2 - 1 Mile
Lower

CA WELLS CAEDF0000136421

Well ID: T0605900596-GW-4 Well Type: MONITORING
Source: EDF Other Name: GW-4
GAMA PFAS Testing: Not Reported
Groundwater Quality Data: https://gamagroundwater.waterboards.ca.gov/gama/gamamap/public/GamaDataDisplay.asp?dataset=EDF&samp_date=&global_id=T0605900596&assigned_name=GW-4&store_num=
GeoTracker Data: https://geotracker.waterboards.ca.gov/profile_report.asp?cmd=MWEDFResults&global_id=T0605900596&assigned_name=GW-4

G65
NNE
1/2 - 1 Mile
Lower

CA WELLS CAEDF0000088542

Well ID: T0605900596-GW-5 Well Type: MONITORING
Source: EDF Other Name: GW-5
GAMA PFAS Testing: Not Reported
Groundwater Quality Data: https://gamagroundwater.waterboards.ca.gov/gama/gamamap/public/GamaDataDisplay.asp?dataset=EDF&samp_date=&global_id=T0605900596&assigned_name=GW-5&store_num=
GeoTracker Data: https://geotracker.waterboards.ca.gov/profile_report.asp?cmd=MWEDFResults&global_id=T0605900596&assigned_name=GW-5

H66
SSE
1/2 - 1 Mile
Higher

CA WELLS CAEDF0000062127

Well ID: T0605901918-MW-16 Well Type: MONITORING
Source: EDF Other Name: MW-16
GAMA PFAS Testing: Not Reported
Groundwater Quality Data: https://gamagroundwater.waterboards.ca.gov/gama/gamamap/public/GamaDataDisplay.asp?dataset=EDF&samp_date=&global_id=T0605901918&assigned_name=MW-16&store_num=
GeoTracker Data: https://geotracker.waterboards.ca.gov/profile_report.asp?cmd=MWEDFResults&global_id=T0605901918&assigned_name=MW-16

J67
SSW
1/2 - 1 Mile
Higher

CA WELLS CAEDF0000012976

Well ID: T0605902072-MW-16 Well Type: MONITORING
Source: EDF Other Name: MW-16
GAMA PFAS Testing: Not Reported
Groundwater Quality Data: https://gamagroundwater.waterboards.ca.gov/gama/gamamap/public/GamaDataDisplay.asp?dataset=EDF&samp_date=&global_id=T0605902072&assigned_name=MW-16&store_num=
GeoTracker Data: https://geotracker.waterboards.ca.gov/profile_report.asp?cmd=MWEDFResults&global_id=T0605902072&assigned_name=MW-16

GEOCHECK® - PHYSICAL SETTING SOURCE MAP FINDINGS

Map ID
Direction
Distance
Elevation

Database EDR ID Number

J68
SSW
1/2 - 1 Mile
Higher

CA WELLS CAEDF0000065419

Well ID: T0605902072-MW-5 Well Type: MONITORING
Source: EDF Other Name: MW-5
GAMA PFAS Testing: Not Reported
Groundwater Quality Data: https://gamagroundwater.waterboards.ca.gov/gama/gamamap/public/GamaDataDisplay.asp?dataset=EDF&samp_date=&global_id=T0605902072&assigned_name=MW-5&store_num=
GeoTracker Data: https://geotracker.waterboards.ca.gov/profile_report.asp?cmd=MWEDFResults&global_id=T0605902072&assigned_name=MW-5

H69
SSE
1/2 - 1 Mile
Higher

CA WELLS CAEDF0000122613

Well ID: T0605901918-MW-15 Well Type: MONITORING
Source: EDF Other Name: MW-15
GAMA PFAS Testing: Not Reported
Groundwater Quality Data: https://gamagroundwater.waterboards.ca.gov/gama/gamamap/public/GamaDataDisplay.asp?dataset=EDF&samp_date=&global_id=T0605901918&assigned_name=MW-15&store_num=
GeoTracker Data: https://geotracker.waterboards.ca.gov/profile_report.asp?cmd=MWEDFResults&global_id=T0605901918&assigned_name=MW-15

J70
SSW
1/2 - 1 Mile
Higher

CA WELLS CAEDF0000099781

Well ID: T0605902072-MW-2 Well Type: MONITORING
Source: EDF Other Name: MW-2
GAMA PFAS Testing: Not Reported
Groundwater Quality Data: https://gamagroundwater.waterboards.ca.gov/gama/gamamap/public/GamaDataDisplay.asp?dataset=EDF&samp_date=&global_id=T0605902072&assigned_name=MW-2&store_num=
GeoTracker Data: https://geotracker.waterboards.ca.gov/profile_report.asp?cmd=MWEDFResults&global_id=T0605902072&assigned_name=MW-2

H71
SSE
1/2 - 1 Mile
Higher

CA WELLS CAEDF0000092723

Well ID: T0605901918-MW-20 Well Type: MONITORING
Source: EDF Other Name: MW-20
GAMA PFAS Testing: Not Reported
Groundwater Quality Data: https://gamagroundwater.waterboards.ca.gov/gama/gamamap/public/GamaDataDisplay.asp?dataset=EDF&samp_date=&global_id=T0605901918&assigned_name=MW-20&store_num=
GeoTracker Data: https://geotracker.waterboards.ca.gov/profile_report.asp?cmd=MWEDFResults&global_id=T0605901918&assigned_name=MW-20

GEOCHECK® - PHYSICAL SETTING SOURCE MAP FINDINGS

Map ID
Direction
Distance
Elevation

Database EDR ID Number

H72
SSE
1/2 - 1 Mile
Higher

CA WELLS CAEDF0000069239

Well ID: T0605901918-MW-8R Well Type: MONITORING
Source: EDF Other Name: MW-8R
GAMA PFAS Testing: Not Reported
Groundwater Quality Data: https://gamagroundwater.waterboards.ca.gov/gama/gamamap/public/GamaDataDisplay.asp?dataset=EDF&samp_date=&global_id=T0605901918&assigned_name=MW-8R&store_num=
GeoTracker Data: https://geotracker.waterboards.ca.gov/profile_report.asp?cmd=MWEDFResults&global_id=T0605901918&assigned_name=MW-8R

G73
NNE
1/2 - 1 Mile
Lower

CA WELLS CAEDF0000119968

Well ID: T0605900596-GW-1 Well Type: MONITORING
Source: EDF Other Name: GW-1
GAMA PFAS Testing: Not Reported
Groundwater Quality Data: https://gamagroundwater.waterboards.ca.gov/gama/gamamap/public/GamaDataDisplay.asp?dataset=EDF&samp_date=&global_id=T0605900596&assigned_name=GW-1&store_num=
GeoTracker Data: https://geotracker.waterboards.ca.gov/profile_report.asp?cmd=MWEDFResults&global_id=T0605900596&assigned_name=GW-1

G74
NNE
1/2 - 1 Mile
Lower

CA WELLS CAEDF0000090914

Well ID: T0605900596-DMW-4 Well Type: MONITORING
Source: EDF Other Name: DMW-4
GAMA PFAS Testing: Not Reported
Groundwater Quality Data: https://gamagroundwater.waterboards.ca.gov/gama/gamamap/public/GamaDataDisplay.asp?dataset=EDF&samp_date=&global_id=T0605900596&assigned_name=DMW-4&store_num=
GeoTracker Data: https://geotracker.waterboards.ca.gov/profile_report.asp?cmd=MWEDFResults&global_id=T0605900596&assigned_name=DMW-4

H75
SSE
1/2 - 1 Mile
Higher

CA WELLS CAEDF0000123376

Well ID: T0605901918-MW-6 Well Type: MONITORING
Source: EDF Other Name: MW-6
GAMA PFAS Testing: Not Reported
Groundwater Quality Data: https://gamagroundwater.waterboards.ca.gov/gama/gamamap/public/GamaDataDisplay.asp?dataset=EDF&samp_date=&global_id=T0605901918&assigned_name=MW-6&store_num=
GeoTracker Data: https://geotracker.waterboards.ca.gov/profile_report.asp?cmd=MWEDFResults&global_id=T0605901918&assigned_name=MW-6

GEOCHECK® - PHYSICAL SETTING SOURCE MAP FINDINGS

Map ID
Direction
Distance
Elevation

Database EDR ID Number

H76
SSE
1/2 - 1 Mile
Higher

CA WELLS CAEDF0000064826

Well ID: T0605901918-MW-11 Well Type: MONITORING
Source: EDF Other Name: MW-11
GAMA PFAS Testing: Not Reported
Groundwater Quality Data: https://gamagroundwater.waterboards.ca.gov/gama/gamamap/public/GamaDataDisplay.asp?dataset=EDF&samp_date=&global_id=T0605901918&assigned_name=MW-11&store_num=
GeoTracker Data: https://geotracker.waterboards.ca.gov/profile_report.asp?cmd=MWEDFResults&global_id=T0605901918&assigned_name=MW-11

J77
SSW
1/2 - 1 Mile
Higher

CA WELLS CAEDF0000111571

Well ID: T0605902072-MW-12 Well Type: MONITORING
Source: EDF Other Name: MW-12
GAMA PFAS Testing: Not Reported
Groundwater Quality Data: https://gamagroundwater.waterboards.ca.gov/gama/gamamap/public/GamaDataDisplay.asp?dataset=EDF&samp_date=&global_id=T0605902072&assigned_name=MW-12&store_num=
GeoTracker Data: https://geotracker.waterboards.ca.gov/profile_report.asp?cmd=MWEDFResults&global_id=T0605902072&assigned_name=MW-12

H78
SSE
1/2 - 1 Mile
Higher

CA WELLS CAEDF0000099590

Well ID: T0605901918-MW-22 Well Type: MONITORING
Source: EDF Other Name: MW-22
GAMA PFAS Testing: Not Reported
Groundwater Quality Data: https://gamagroundwater.waterboards.ca.gov/gama/gamamap/public/GamaDataDisplay.asp?dataset=EDF&samp_date=&global_id=T0605901918&assigned_name=MW-22&store_num=
GeoTracker Data: https://geotracker.waterboards.ca.gov/profile_report.asp?cmd=MWEDFResults&global_id=T0605901918&assigned_name=MW-22

G79
NNE
1/2 - 1 Mile
Lower

CA WELLS CAEDF0000067385

Well ID: T0605900596-GW-2 Well Type: MONITORING
Source: EDF Other Name: GW-2
GAMA PFAS Testing: Not Reported
Groundwater Quality Data: https://gamagroundwater.waterboards.ca.gov/gama/gamamap/public/GamaDataDisplay.asp?dataset=EDF&samp_date=&global_id=T0605900596&assigned_name=GW-2&store_num=
GeoTracker Data: https://geotracker.waterboards.ca.gov/profile_report.asp?cmd=MWEDFResults&global_id=T0605900596&assigned_name=GW-2

GEOCHECK® - PHYSICAL SETTING SOURCE MAP FINDINGS

Map ID
Direction
Distance
Elevation

Database EDR ID Number

H80
SSE
1/2 - 1 Mile
Higher

CA WELLS CAEDF0000119942

Well ID: T0605901918-MW-14 Well Type: MONITORING
Source: EDF Other Name: MW-14
GAMA PFAS Testing: Not Reported
Groundwater Quality Data: https://gamagroundwater.waterboards.ca.gov/gama/gamamap/public/GamaDataDisplay.asp?dataset=EDF&samp_date=&global_id=T0605901918&assigned_name=MW-14&store_num=
GeoTracker Data: https://geotracker.waterboards.ca.gov/profile_report.asp?cmd=MWEDFResults&global_id=T0605901918&assigned_name=MW-14

J81
SSW
1/2 - 1 Mile
Higher

CA WELLS CAEDF0000133798

Well ID: T0605902072-MW-4 Well Type: MONITORING
Source: EDF Other Name: MW-4
GAMA PFAS Testing: Not Reported
Groundwater Quality Data: https://gamagroundwater.waterboards.ca.gov/gama/gamamap/public/GamaDataDisplay.asp?dataset=EDF&samp_date=&global_id=T0605902072&assigned_name=MW-4&store_num=
GeoTracker Data: https://geotracker.waterboards.ca.gov/profile_report.asp?cmd=MWEDFResults&global_id=T0605902072&assigned_name=MW-4

H82
SSE
1/2 - 1 Mile
Higher

CA WELLS CAEDF0000072615

Well ID: T0605901918-MW-21 Well Type: MONITORING
Source: EDF Other Name: MW-21
GAMA PFAS Testing: Not Reported
Groundwater Quality Data: https://gamagroundwater.waterboards.ca.gov/gama/gamamap/public/GamaDataDisplay.asp?dataset=EDF&samp_date=&global_id=T0605901918&assigned_name=MW-21&store_num=
GeoTracker Data: https://geotracker.waterboards.ca.gov/profile_report.asp?cmd=MWEDFResults&global_id=T0605901918&assigned_name=MW-21

J83
SSW
1/2 - 1 Mile
Higher

CA WELLS CAEDF0000009374

Well ID: T0605902072-MW-3 Well Type: MONITORING
Source: EDF Other Name: MW-3
GAMA PFAS Testing: Not Reported
Groundwater Quality Data: https://gamagroundwater.waterboards.ca.gov/gama/gamamap/public/GamaDataDisplay.asp?dataset=EDF&samp_date=&global_id=T0605902072&assigned_name=MW-3&store_num=
GeoTracker Data: https://geotracker.waterboards.ca.gov/profile_report.asp?cmd=MWEDFResults&global_id=T0605902072&assigned_name=MW-3

GEOCHECK® - PHYSICAL SETTING SOURCE MAP FINDINGS

Map ID
Direction
Distance
Elevation

Database EDR ID Number

J84
SSW
1/2 - 1 Mile
Higher

CA WELLS CAEDF0000066656

Well ID: T0605902072-MW-9 Well Type: MONITORING
Source: EDF Other Name: MW-9
GAMA PFAS Testing: Not Reported
Groundwater Quality Data: https://gamagroundwater.waterboards.ca.gov/gama/gamamap/public/GamaDataDisplay.asp?dataset=EDF&samp_date=&global_id=T0605902072&assigned_name=MW-9&store_num=
GeoTracker Data: https://geotracker.waterboards.ca.gov/profile_report.asp?cmd=MWEDFResults&global_id=T0605902072&assigned_name=MW-9

85
NNE
1/2 - 1 Mile
Lower

CA WELLS CAEDF0000038704

Well ID: T0605900596-DMW-6 Well Type: MONITORING
Source: EDF Other Name: DMW-6
GAMA PFAS Testing: Not Reported
Groundwater Quality Data: https://gamagroundwater.waterboards.ca.gov/gama/gamamap/public/GamaDataDisplay.asp?dataset=EDF&samp_date=&global_id=T0605900596&assigned_name=DMW-6&store_num=
GeoTracker Data: https://geotracker.waterboards.ca.gov/profile_report.asp?cmd=MWEDFResults&global_id=T0605900596&assigned_name=DMW-6

J86
SSW
1/2 - 1 Mile
Higher

CA WELLS CAEDF0000045009

Well ID: T0605902072-MW-6 Well Type: MONITORING
Source: EDF Other Name: MW-6
GAMA PFAS Testing: Not Reported
Groundwater Quality Data: https://gamagroundwater.waterboards.ca.gov/gama/gamamap/public/GamaDataDisplay.asp?dataset=EDF&samp_date=&global_id=T0605902072&assigned_name=MW-6&store_num=
GeoTracker Data: https://geotracker.waterboards.ca.gov/profile_report.asp?cmd=MWEDFResults&global_id=T0605902072&assigned_name=MW-6

H87
SSE
1/2 - 1 Mile
Higher

CA WELLS CAEDF0000076873

Well ID: T0605901918-MW-12 Well Type: MONITORING
Source: EDF Other Name: MW-12
GAMA PFAS Testing: Not Reported
Groundwater Quality Data: https://gamagroundwater.waterboards.ca.gov/gama/gamamap/public/GamaDataDisplay.asp?dataset=EDF&samp_date=&global_id=T0605901918&assigned_name=MW-12&store_num=
GeoTracker Data: https://geotracker.waterboards.ca.gov/profile_report.asp?cmd=MWEDFResults&global_id=T0605901918&assigned_name=MW-12

GEOCHECK® - PHYSICAL SETTING SOURCE MAP FINDINGS

Map ID
Direction
Distance
Elevation

Database EDR ID Number

H88
SSE
1/2 - 1 Mile
Higher

CA WELLS CAEDF0000021825

Well ID: T0605901918-MW-24 Well Type: MONITORING
Source: EDF Other Name: MW-24
GAMA PFAS Testing: Not Reported
Groundwater Quality Data: https://gamagroundwater.waterboards.ca.gov/gama/gamamap/public/GamaDataDisplay.asp?dataset=EDF&samp_date=&global_id=T0605901918&assigned_name=MW-24&store_num=
GeoTracker Data: https://geotracker.waterboards.ca.gov/profile_report.asp?cmd=MWEDFResults&global_id=T0605901918&assigned_name=MW-24

H89
SSE
1/2 - 1 Mile
Higher

CA WELLS CAEDF0000103376

Well ID: T0605901918-MW-13 Well Type: MONITORING
Source: EDF Other Name: MW-13
GAMA PFAS Testing: Not Reported
Groundwater Quality Data: https://gamagroundwater.waterboards.ca.gov/gama/gamamap/public/GamaDataDisplay.asp?dataset=EDF&samp_date=&global_id=T0605901918&assigned_name=MW-13&store_num=
GeoTracker Data: https://geotracker.waterboards.ca.gov/profile_report.asp?cmd=MWEDFResults&global_id=T0605901918&assigned_name=MW-13

H90
SSE
1/2 - 1 Mile
Higher

CA WELLS CAEDF0000102165

Well ID: T0605901918-MW-23 Well Type: MONITORING
Source: EDF Other Name: MW-23
GAMA PFAS Testing: Not Reported
Groundwater Quality Data: https://gamagroundwater.waterboards.ca.gov/gama/gamamap/public/GamaDataDisplay.asp?dataset=EDF&samp_date=&global_id=T0605901918&assigned_name=MW-23&store_num=
GeoTracker Data: https://geotracker.waterboards.ca.gov/profile_report.asp?cmd=MWEDFResults&global_id=T0605901918&assigned_name=MW-23

H91
SSE
1/2 - 1 Mile
Higher

CA WELLS CAEDF0000049307

Well ID: T0605901918-MW-10 Well Type: MONITORING
Source: EDF Other Name: MW-10
GAMA PFAS Testing: Not Reported
Groundwater Quality Data: https://gamagroundwater.waterboards.ca.gov/gama/gamamap/public/GamaDataDisplay.asp?dataset=EDF&samp_date=&global_id=T0605901918&assigned_name=MW-10&store_num=
GeoTracker Data: https://geotracker.waterboards.ca.gov/profile_report.asp?cmd=MWEDFResults&global_id=T0605901918&assigned_name=MW-10

GEOCHECK® - PHYSICAL SETTING SOURCE MAP FINDINGS

Map ID
Direction
Distance
Elevation

Database EDR ID Number

K92
SSE
1/2 - 1 Mile
Higher

CA WELLS CAEDF0000002086

Well ID: T0605901918-MW-26 Well Type: MONITORING
Source: EDF Other Name: MW-26
GAMA PFAS Testing: Not Reported
Groundwater Quality Data: https://gamagroundwater.waterboards.ca.gov/gama/gamamap/public/GamaDataDisplay.asp?dataset=EDF&samp_date=&global_id=T0605901918&assigned_name=MW-26&store_num=
GeoTracker Data: https://geotracker.waterboards.ca.gov/profile_report.asp?cmd=MWEDFResults&global_id=T0605901918&assigned_name=MW-26

J93
SSW
1/2 - 1 Mile
Higher

CA WELLS CAEDF0000003794

Well ID: T0605902072-MW-13 Well Type: MONITORING
Source: EDF Other Name: MW-13
GAMA PFAS Testing: Not Reported
Groundwater Quality Data: https://gamagroundwater.waterboards.ca.gov/gama/gamamap/public/GamaDataDisplay.asp?dataset=EDF&samp_date=&global_id=T0605902072&assigned_name=MW-13&store_num=
GeoTracker Data: https://geotracker.waterboards.ca.gov/profile_report.asp?cmd=MWEDFResults&global_id=T0605902072&assigned_name=MW-13

J94
SSW
1/2 - 1 Mile
Higher

CA WELLS CAEDF00000023065

Well ID: T0605902072-MW-7 Well Type: MONITORING
Source: EDF Other Name: MW-7
GAMA PFAS Testing: Not Reported
Groundwater Quality Data: https://gamagroundwater.waterboards.ca.gov/gama/gamamap/public/GamaDataDisplay.asp?dataset=EDF&samp_date=&global_id=T0605902072&assigned_name=MW-7&store_num=
GeoTracker Data: https://geotracker.waterboards.ca.gov/profile_report.asp?cmd=MWEDFResults&global_id=T0605902072&assigned_name=MW-7

J95
SSW
1/2 - 1 Mile
Higher

CA WELLS CAEDF0000110893

Well ID: T0605902072-MW-17 Well Type: MONITORING
Source: EDF Other Name: MW-17
GAMA PFAS Testing: Not Reported
Groundwater Quality Data: https://gamagroundwater.waterboards.ca.gov/gama/gamamap/public/GamaDataDisplay.asp?dataset=EDF&samp_date=&global_id=T0605902072&assigned_name=MW-17&store_num=
GeoTracker Data: https://geotracker.waterboards.ca.gov/profile_report.asp?cmd=MWEDFResults&global_id=T0605902072&assigned_name=MW-17

GEOCHECK® - PHYSICAL SETTING SOURCE MAP FINDINGS

Map ID
Direction
Distance
Elevation

Database EDR ID Number

J96
SSW
1/2 - 1 Mile
Higher

CA WELLS CAEDF0000127352

Well ID:	T0605902072-MW-8	Well Type:	MONITORING
Source:	EDF	Other Name:	MW-8
GAMA PFAS Testing:	Not Reported		
Groundwater Quality Data:	https://gamagroundwater.waterboards.ca.gov/gama/gamamap/public/GamaDataDisplay.asp?dataset=EDF&samp_date=&global_id=T0605902072&assigned_name=MW-8&store_num=		
GeoTracker Data:	https://geotracker.waterboards.ca.gov/profile_report.asp?cmd=MWEDFResults&global_id=T0605902072&assigned_name=MW-8		

J97
SSW
1/2 - 1 Mile
Higher

CA WELLS CAEDF0000041359

Well ID:	T0605902072-MW-11	Well Type:	MONITORING
Source:	EDF	Other Name:	MW-11
GAMA PFAS Testing:	Not Reported		
Groundwater Quality Data:	https://gamagroundwater.waterboards.ca.gov/gama/gamamap/public/GamaDataDisplay.asp?dataset=EDF&samp_date=&global_id=T0605902072&assigned_name=MW-11&store_num=		
GeoTracker Data:	https://geotracker.waterboards.ca.gov/profile_report.asp?cmd=MWEDFResults&global_id=T0605902072&assigned_name=MW-11		

98
WSW
1/2 - 1 Mile
Higher

CA WELLS 6291

Seq:	6291	Prim sta c:	05S/10W-34Q03 S
Frds no:	3010004005	County:	30
District:	08	User id:	TEE
System no:	3010004	Water type:	G
Source nam:	WELL 04	Station ty:	WELL/AMBNT/MUN/INTAKE
Latitude:	334100.0	Longitude:	1175400.0
Precision:	5	Status:	AU
Comment 1:	.2 MI. N/O 405 FWY.	Comment 2:	Not Reported
Comment 3:	Not Reported	Comment 4:	Not Reported
Comment 5:	Not Reported	Comment 6:	Not Reported
Comment 7:	Not Reported		
System no:	3010004	System nam:	Mesa Consolidated Wd
Hqname:	Not Reported	Address:	P.O. Box 5008
City:	Costa Mesa	State:	CA
Zip:	92628	Zip ext:	Not Reported
Pop serv:	97000	Connection:	22370
Area serve:	COSTA MESA		

GEOCHECK® - PHYSICAL SETTING SOURCE MAP FINDINGS

Map ID
Direction
Distance
Elevation

Database EDR ID Number

J99
SSW
1/2 - 1 Mile
Higher

CA WELLS CAEDF0000138232

Well ID: T0605902072-MW-14 Well Type: MONITORING
Source: EDF Other Name: MW-14
GAMA PFAS Testing: Not Reported
Groundwater Quality Data: https://gamagroundwater.waterboards.ca.gov/gama/gamamap/public/GamaDataDisplay.asp?dataset=EDF&samp_date=&global_id=T0605902072&assigned_name=MW-14&store_num=
GeoTracker Data: https://geotracker.waterboards.ca.gov/profile_report.asp?cmd=MWEDFResults&global_id=T0605902072&assigned_name=MW-14

K100
SSE
1/2 - 1 Mile
Higher

CA WELLS CAEDF0000085301

Well ID: T0605901918-MW-25 Well Type: MONITORING
Source: EDF Other Name: MW-25
GAMA PFAS Testing: Not Reported
Groundwater Quality Data: https://gamagroundwater.waterboards.ca.gov/gama/gamamap/public/GamaDataDisplay.asp?dataset=EDF&samp_date=&global_id=T0605901918&assigned_name=MW-25&store_num=
GeoTracker Data: https://geotracker.waterboards.ca.gov/profile_report.asp?cmd=MWEDFResults&global_id=T0605901918&assigned_name=MW-25

J101
SSW
1/2 - 1 Mile
Higher

CA WELLS CAEDF0000084665

Well ID: T0605902072-MW-10 Well Type: MONITORING
Source: EDF Other Name: MW-10
GAMA PFAS Testing: Not Reported
Groundwater Quality Data: https://gamagroundwater.waterboards.ca.gov/gama/gamamap/public/GamaDataDisplay.asp?dataset=EDF&samp_date=&global_id=T0605902072&assigned_name=MW-10&store_num=
GeoTracker Data: https://geotracker.waterboards.ca.gov/profile_report.asp?cmd=MWEDFResults&global_id=T0605902072&assigned_name=MW-10

J102
SSW
1/2 - 1 Mile
Higher

CA WELLS CAEDF0000124364

Well ID: T0605902072-OFFRW-2 Well Type: MONITORING
Source: EDF Other Name: OFFRW-2
GAMA PFAS Testing: Not Reported
Groundwater Quality Data: https://gamagroundwater.waterboards.ca.gov/gama/gamamap/public/GamaDataDisplay.asp?dataset=EDF&samp_date=&global_id=T0605902072&assigned_name=OFFRW-2&store_num=
GeoTracker Data: https://geotracker.waterboards.ca.gov/profile_report.asp?cmd=MWEDFResults&global_id=T0605902072&assigned_name=OFFRW-2

GEOCHECK® - PHYSICAL SETTING SOURCE MAP FINDINGS

Map ID
Direction
Distance
Elevation

Database EDR ID Number

J103
SSW
1/2 - 1 Mile
Higher

CA WELLS CAEDF0000060622

Well ID: T0605902072-MW-15 Well Type: MONITORING
Source: EDF Other Name: MW-15
GAMA PFAS Testing: Not Reported
Groundwater Quality Data: https://gamagroundwater.waterboards.ca.gov/gama/gamamap/public/GamaDataDisplay.asp?dataset=EDF&samp_date=&global_id=T0605902072&assigned_name=MW-15&store_num=
GeoTracker Data: https://geotracker.waterboards.ca.gov/profile_report.asp?cmd=MWEDFResults&global_id=T0605902072&assigned_name=MW-15

L104
SSW
1/2 - 1 Mile
Higher

CA WELLS CAEDF0000122713

Well ID: T0605902072-MW-18 Well Type: MONITORING
Source: EDF Other Name: MW-18
GAMA PFAS Testing: Not Reported
Groundwater Quality Data: https://gamagroundwater.waterboards.ca.gov/gama/gamamap/public/GamaDataDisplay.asp?dataset=EDF&samp_date=&global_id=T0605902072&assigned_name=MW-18&store_num=
GeoTracker Data: https://geotracker.waterboards.ca.gov/profile_report.asp?cmd=MWEDFResults&global_id=T0605902072&assigned_name=MW-18

L105
SSW
1/2 - 1 Mile
Higher

CA WELLS CAEDF0000089094

Well ID: T0605902072-OFFRW-1 Well Type: MONITORING
Source: EDF Other Name: OFFRW-1
GAMA PFAS Testing: Not Reported
Groundwater Quality Data: https://gamagroundwater.waterboards.ca.gov/gama/gamamap/public/GamaDataDisplay.asp?dataset=EDF&samp_date=&global_id=T0605902072&assigned_name=OFFRW-1&store_num=
GeoTracker Data: https://geotracker.waterboards.ca.gov/profile_report.asp?cmd=MWEDFResults&global_id=T0605902072&assigned_name=OFFRW-1

L106
SSW
1/2 - 1 Mile
Higher

CA WELLS CAEDF0000062433

Well ID: T0605902072-OFFRW-6 Well Type: MONITORING
Source: EDF Other Name: OFFRW-6
GAMA PFAS Testing: Not Reported
Groundwater Quality Data: https://gamagroundwater.waterboards.ca.gov/gama/gamamap/public/GamaDataDisplay.asp?dataset=EDF&samp_date=&global_id=T0605902072&assigned_name=OFFRW-6&store_num=
GeoTracker Data: https://geotracker.waterboards.ca.gov/profile_report.asp?cmd=MWEDFResults&global_id=T0605902072&assigned_name=OFFRW-6

GEOCHECK® - PHYSICAL SETTING SOURCE MAP FINDINGS

Map ID
Direction
Distance
Elevation

Database EDR ID Number

L107
SSW
1/2 - 1 Mile
Higher

CA WELLS CAEDF0000074326

Well ID: T0605902072-OFFRW-7 Well Type: MONITORING
Source: EDF Other Name: OFFRW-7
GAMA PFAS Testing: Not Reported
Groundwater Quality Data: https://gamagroundwater.waterboards.ca.gov/gama/gamamap/public/GamaDataDisplay.asp?dataset=EDF&samp_date=&global_id=T0605902072&assigned_name=OFFRW-7&store_num=
GeoTracker Data: https://geotracker.waterboards.ca.gov/profile_report.asp?cmd=MWEDFResults&global_id=T0605902072&assigned_name=OFFRW-7

M108
SSW
1/2 - 1 Mile
Higher

CA WELLS CAEDF0000075242

Well ID: T0605902072-OFFRW-3 Well Type: MONITORING
Source: EDF Other Name: OFFRW-3
GAMA PFAS Testing: Not Reported
Groundwater Quality Data: https://gamagroundwater.waterboards.ca.gov/gama/gamamap/public/GamaDataDisplay.asp?dataset=EDF&samp_date=&global_id=T0605902072&assigned_name=OFFRW-3&store_num=
GeoTracker Data: https://geotracker.waterboards.ca.gov/profile_report.asp?cmd=MWEDFResults&global_id=T0605902072&assigned_name=OFFRW-3

M109
SSW
1/2 - 1 Mile
Higher

CA WELLS CAEDF0000094711

Well ID: T0605902072-MW-19 Well Type: MONITORING
Source: EDF Other Name: MW-19
GAMA PFAS Testing: Not Reported
Groundwater Quality Data: https://gamagroundwater.waterboards.ca.gov/gama/gamamap/public/GamaDataDisplay.asp?dataset=EDF&samp_date=&global_id=T0605902072&assigned_name=MW-19&store_num=
GeoTracker Data: https://geotracker.waterboards.ca.gov/profile_report.asp?cmd=MWEDFResults&global_id=T0605902072&assigned_name=MW-19

M110
SSW
1/2 - 1 Mile
Higher

CA WELLS CAEDF0000133641

Well ID: T0605902072-OFFRW-4 Well Type: MONITORING
Source: EDF Other Name: OFFRW-4
GAMA PFAS Testing: Not Reported
Groundwater Quality Data: https://gamagroundwater.waterboards.ca.gov/gama/gamamap/public/GamaDataDisplay.asp?dataset=EDF&samp_date=&global_id=T0605902072&assigned_name=OFFRW-4&store_num=
GeoTracker Data: https://geotracker.waterboards.ca.gov/profile_report.asp?cmd=MWEDFResults&global_id=T0605902072&assigned_name=OFFRW-4

GEOCHECK® - PHYSICAL SETTING SOURCE MAP FINDINGS

Map ID
Direction
Distance
Elevation

Database EDR ID Number

M111
SSW
1/2 - 1 Mile
Higher

CA WELLS CAEDF0000142211

Well ID: T0605902072-OFFRW-8 Well Type: MONITORING
Source: EDF Other Name: OFFRW-8
GAMA PFAS Testing: Not Reported
Groundwater Quality Data: https://gamagroundwater.waterboards.ca.gov/gama/gamamap/public/GamaDataDisplay.asp?dataset=EDF&samp_date=&global_id=T0605902072&assigned_name=OFFRW-8&store_num=
GeoTracker Data: https://geotracker.waterboards.ca.gov/profile_report.asp?cmd=MWEDFResults&global_id=T0605902072&assigned_name=OFFRW-8

N112
NW
1/2 - 1 Mile
Lower

CA WELLS CAUSGSN00011805

Well ID: USGS-334131117540101 Well Type: UNK
Source: United States Geological Survey
Other Name: USGS-334131117540101 GAMA PFAS Testing: Not Reported
Groundwater Quality Data: https://gamagroundwater.waterboards.ca.gov/gama/gamamap/public/GamaDataDisplay.asp?dataset=USGSNEW&samp_date=&global_id=&assigned_name=USGS-334131117540101&store_num=
GeoTracker Data: Not Reported

N113
NW
1/2 - 1 Mile
Lower

FED USGS USGS40000136807

Organization ID: USGS-CA
Organization Name: USGS California Water Science Center
Monitor Location: 005S010W35M001S Type: Well
Description: NAWQA DATA ENTRY COM + VER 06/15/2000 SDIONNE
HUC: 18070203 Drainage Area: Not Reported
Drainage Area Units: Not Reported Contrib Drainage Area: Not Reported
Contrib Drainage Area Units: Not Reported Aquifer: California Coastal Basin aquifers
Formation Type: Quaternary Alluvium Aquifer Type: Unconfined single aquifer
Construction Date: 19991118 Well Depth: 28.5
Well Depth Units: ft Well Hole Depth: 28.5
Well Hole Depth Units: ft

Ground water levels,Number of Measurements: 1 Level reading date: 2000-06-09
Feet below surface: 11.3 Feet to sea level: Not Reported
Note: Not Reported

M114
SSW
1/2 - 1 Mile
Higher

CA WELLS CAEDF0000018339

Well ID: T0605902072-OFFRW-5 Well Type: MONITORING
Source: EDF Other Name: OFFRW-5
GAMA PFAS Testing: Not Reported

GEOCHECK® - PHYSICAL SETTING SOURCE MAP FINDINGS

Groundwater Quality Data: https://gamagroundwater.waterboards.ca.gov/gama/gamamap/public/GamaDataDisplay.asp?dataset=EDF&samp_date=&global_id=T0605902072&assigned_name=OFFRW-5&store_num=
GeoTracker Data: https://geotracker.waterboards.ca.gov/profile_report.asp?cmd=MWEDFResults&global_id=T0605902072&assigned_name=OFFRW-5

**L115
SSW
1/2 - 1 Mile
Higher**

CA WELLS CAEDF0000002632

Well ID: T0605902072-OFFRW-9 Well Type: MONITORING
Source: EDF Other Name: OFFRW-9
GAMA PFAS Testing: Not Reported
Groundwater Quality Data: https://gamagroundwater.waterboards.ca.gov/gama/gamamap/public/GamaDataDisplay.asp?dataset=EDF&samp_date=&global_id=T0605902072&assigned_name=OFFRW-9&store_num=
GeoTracker Data: https://geotracker.waterboards.ca.gov/profile_report.asp?cmd=MWEDFResults&global_id=T0605902072&assigned_name=OFFRW-9

**M116
SSW
1/2 - 1 Mile
Higher**

CA WELLS CAEDF0000018524

Well ID: T0605902072-OFFRW-10 Well Type: MONITORING
Source: EDF Other Name: OFFRW-10
GAMA PFAS Testing: Not Reported
Groundwater Quality Data: https://gamagroundwater.waterboards.ca.gov/gama/gamamap/public/GamaDataDisplay.asp?dataset=EDF&samp_date=&global_id=T0605902072&assigned_name=OFFRW-10&store_num=
GeoTracker Data: https://geotracker.waterboards.ca.gov/profile_report.asp?cmd=MWEDFResults&global_id=T0605902072&assigned_name=OFFRW-10

**M117
SSW
1/2 - 1 Mile
Higher**

CA WELLS CAEDF0000102817

Well ID: T0605902072-MW-27 Well Type: MONITORING
Source: EDF Other Name: MW-27
GAMA PFAS Testing: Not Reported
Groundwater Quality Data: https://gamagroundwater.waterboards.ca.gov/gama/gamamap/public/GamaDataDisplay.asp?dataset=EDF&samp_date=&global_id=T0605902072&assigned_name=MW-27&store_num=
GeoTracker Data: https://geotracker.waterboards.ca.gov/profile_report.asp?cmd=MWEDFResults&global_id=T0605902072&assigned_name=MW-27

**118
NE
1/2 - 1 Mile
Lower**

CA WELLS CADWR0000011510

Well ID: 05S10W36L001S Well Type: UNK
Source: Department of Water Resources
Other Name: 05S10W36L001S GAMA PFAS Testing: Not Reported
Groundwater Quality Data: https://gamagroundwater.waterboards.ca.gov/gama/gamamap/public/GamaDataDisplay.asp?dataset=DWR&samp_date=&global_id=&assigned_name=05S10W36L001S&store_num=

GEOCHECK® - PHYSICAL SETTING SOURCE MAP FINDINGS

GeoTracker Data: Not Reported

**119
SSE
1/2 - 1 Mile
Higher**

CA WELLS CAEDF0000063396

Well ID: L10003814645-MW-1 Well Type: MONITORING
Source: EDF Other Name: MW-1
GAMA PFAS Testing: Not Reported
Groundwater Quality Data: https://gamagroundwater.waterboards.ca.gov/gama/gamamap/public/GamaDataDisplay.asp?dataset=EDF&samp_date=&global_id=L10003814645&assigned_name=MW-1&store_num=
GeoTracker Data: https://geotracker.waterboards.ca.gov/profile_report.asp?cmd=MWEDFResults&global_id=L10003814645&assigned_name=MW-1

**120
North
1/2 - 1 Mile
Lower**

CA WELLS CADWR9000004953

State Well #: 05S10W35G001S Station ID: 5302
Well Name: Not Reported Basin Name: Coastal Plain Of Orange County
Well Use: Unknown Well Type: Unknown
Well Depth: 0 Well Completion Rpt #: Not Reported

**O121
SE
1/2 - 1 Mile
Higher**

FED USGS USGS40000136669

Organization ID: USGS-CA
Organization Name: USGS California Water Science Center
Monitor Location: 006S010W01L001S Type: Well
Description: Not Reported HUC: 18070204
Drainage Area: Not Reported Drainage Area Units: Not Reported
Contrib Drainage Area: Not Reported Contrib Drainage Area Units: Not Reported
Aquifer: California Coastal Basin aquifers
Formation Type: Not Reported Aquifer Type: Not Reported
Construction Date: Not Reported Well Depth: Not Reported
Well Depth Units: Not Reported Well Hole Depth: Not Reported
Well Hole Depth Units: Not Reported

**O122
SE
1/2 - 1 Mile
Higher**

CA WELLS CAUSGSN00004767

Well ID: USGS-334047117524801 Well Type: UNK
Source: United States Geological Survey
Other Name: USGS-334047117524801 GAMA PFAS Testing: Not Reported
Groundwater Quality Data: https://gamagroundwater.waterboards.ca.gov/gama/gamamap/public/GamaDataDisplay.asp?dataset=USGSNEW&samp_date=&global_id=&assigned_name=USGS-334047117524801&store_num=
GeoTracker Data: Not Reported

GEOCHECK® - PHYSICAL SETTING SOURCE MAP FINDINGS

Map ID
Direction
Distance
Elevation

Database EDR ID Number

O123
SE
1/2 - 1 Mile
Higher

CA WELLS CADWR9000004842

State Well #:	06S10W01L001S	Station ID:	7310
Well Name:	Not Reported	Basin Name:	Coastal Plain Of Orange County
Well Use:	Unknown	Well Type:	Unknown
Well Depth:	0	Well Completion Rpt #:	Not Reported

O124
SE
1/2 - 1 Mile
Higher

CA WELLS CADWR0000027118

Well ID:	06S10W01L001S	Well Type:	UNK
Source:	Department of Water Resources		
Other Name:	06S10W01L001S	GAMA PFAS Testing:	Not Reported
Groundwater Quality Data:	https://gamagroundwater.waterboards.ca.gov/gama/gamamap/public/GamaDataDisplay.asp?dataset=DWR&samp_date=&global_id=&assigned_name=06S10W01L001S&store_num=		
GeoTracker Data:	Not Reported		

P125
SW
1/2 - 1 Mile
Higher

CA WELLS CAEDF0000129042

Well ID:	T0605900016-MW-2	Well Type:	MONITORING
Source:	EDF	Other Name:	MW-2
GAMA PFAS Testing:	Not Reported		
Groundwater Quality Data:	https://gamagroundwater.waterboards.ca.gov/gama/gamamap/public/GamaDataDisplay.asp?dataset=EDF&samp_date=&global_id=T0605900016&assigned_name=MW-2&store_num=		
GeoTracker Data:	https://geotracker.waterboards.ca.gov/profile_report.asp?cmd=MWEDFResults&global_id=T0605900016&assigned_name=MW-2		

P126
SW
1/2 - 1 Mile
Higher

CA WELLS CAEDF0000058342

Well ID:	T0605900016-MW-1	Well Type:	MONITORING
Source:	EDF	Other Name:	MW-1
GAMA PFAS Testing:	Not Reported		
Groundwater Quality Data:	https://gamagroundwater.waterboards.ca.gov/gama/gamamap/public/GamaDataDisplay.asp?dataset=EDF&samp_date=&global_id=T0605900016&assigned_name=MW-1&store_num=		
GeoTracker Data:	https://geotracker.waterboards.ca.gov/profile_report.asp?cmd=MWEDFResults&global_id=T0605900016&assigned_name=MW-1		

GEOCHECK® - PHYSICAL SETTING SOURCE MAP FINDINGS

Map ID
Direction
Distance
Elevation

Database EDR ID Number

P127
SW
1/2 - 1 Mile
Higher

CA WELLS CAEDF0000032089

Well ID: T0605900016-MW-3 Well Type: MONITORING
Source: EDF Other Name: MW-3
GAMA PFAS Testing: Not Reported
Groundwater Quality Data: https://gamagroundwater.waterboards.ca.gov/gama/gamamap/public/GamaDataDisplay.asp?dataset=EDF&samp_date=&global_id=T0605900016&assigned_name=MW-3&store_num=
GeoTracker Data: https://geotracker.waterboards.ca.gov/profile_report.asp?cmd=MWEDFResults&global_id=T0605900016&assigned_name=MW-3

P128
SW
1/2 - 1 Mile
Higher

CA WELLS CAEDF0000049613

Well ID: T0605900016-MW-4 Well Type: MONITORING
Source: EDF Other Name: MW-4
GAMA PFAS Testing: Not Reported
Groundwater Quality Data: https://gamagroundwater.waterboards.ca.gov/gama/gamamap/public/GamaDataDisplay.asp?dataset=EDF&samp_date=&global_id=T0605900016&assigned_name=MW-4&store_num=
GeoTracker Data: https://geotracker.waterboards.ca.gov/profile_report.asp?cmd=MWEDFResults&global_id=T0605900016&assigned_name=MW-4

P129
SW
1/2 - 1 Mile
Higher

CA WELLS CAEDF0000104522

Well ID: T0605900016-MW-5 Well Type: MONITORING
Source: EDF Other Name: MW-5
GAMA PFAS Testing: Not Reported
Groundwater Quality Data: https://gamagroundwater.waterboards.ca.gov/gama/gamamap/public/GamaDataDisplay.asp?dataset=EDF&samp_date=&global_id=T0605900016&assigned_name=MW-5&store_num=
GeoTracker Data: https://geotracker.waterboards.ca.gov/profile_report.asp?cmd=MWEDFResults&global_id=T0605900016&assigned_name=MW-5

P130
WSW
1/2 - 1 Mile
Higher

Site ID: 083000019T
Groundwater Flow: NNW
Shallow Water Depth: 12.30
Deep Water Depth: 36.41
Average Water Depth: Not Reported
Date: 10/30/1998

AQUIFLOW 34057

P131
WSW
1/2 - 1 Mile
Higher

Site ID: 083000019T
Groundwater Flow: NNW
Shallow Water Depth: 12.30
Deep Water Depth: 36.41
Average Water Depth: Not Reported
Date: 10/30/1998

AQUIFLOW 34058

GEOCHECK® - PHYSICAL SETTING SOURCE MAP FINDINGS

Map ID
Direction
Distance
Elevation

Database EDR ID Number

Q132
NE
1/2 - 1 Mile
Lower

CA WELLS CAUSGSN00002673

Well ID:	USGS-334139117524901	Well Type:	UNK
Source:	United States Geological Survey		
Other Name:	USGS-334139117524901	GAMA PFAS Testing:	Not Reported
Groundwater Quality Data:	https://gamagroundwater.waterboards.ca.gov/gama/gamamap/public/GamaDataDisplay.asp?dataset=USGSNEW&samp_date=&global_id=&assigned_name=USGS-334139117524901&store_num=		
GeoTracker Data:	Not Reported		

Q133
NE
1/2 - 1 Mile
Lower

FED USGS USGS40000136835

Organization ID:	USGS-CA		
Organization Name:	USGS California Water Science Center		
Monitor Location:	005S010W36L001S	Type:	Well
Description:	Not Reported	HUC:	18070204
Drainage Area:	Not Reported	Drainage Area Units:	Not Reported
Contrib Drainage Area:	Not Reported	Contrib Drainage Area Units:	Not Reported
Aquifer:	California Coastal Basin aquifers		
Formation Type:	Not Reported	Aquifer Type:	Not Reported
Construction Date:	Not Reported	Well Depth:	Not Reported
Well Depth Units:	Not Reported	Well Hole Depth:	Not Reported
Well Hole Depth Units:	Not Reported		

R134
NNE
1/2 - 1 Mile
Lower

CA WELLS CAEDF0000011183

Well ID:	T0605900929-MW-13	Well Type:	MONITORING
Source:	EDF	Other Name:	MW-13
GAMA PFAS Testing:	Not Reported		
Groundwater Quality Data:	https://gamagroundwater.waterboards.ca.gov/gama/gamamap/public/GamaDataDisplay.asp?dataset=EDF&samp_date=&global_id=T0605900929&assigned_name=MW-13&store_num=		
GeoTracker Data:	https://geotracker.waterboards.ca.gov/profile_report.asp?cmd=MWEDFResults&global_id=T0605900929&assigned_name=MW-13		

R135
NNE
1/2 - 1 Mile
Lower

AQUIFLOW 37893

Site ID:	083001181T
Groundwater Flow:	W
Shallow Water Depth:	Not Reported
Deep Water Depth:	Not Reported
Average Water Depth:	11.12
Date:	01/31/1999

GEOCHECK® - PHYSICAL SETTING SOURCE MAP FINDINGS

Map ID
Direction
Distance
Elevation

Database EDR ID Number

R136
NNE
1/2 - 1 Mile
Lower

CA WELLS CAEDF0000084103

Well ID: T0605900929-MW-12 Well Type: MONITORING
Source: EDF Other Name: MW-12
GAMA PFAS Testing: Not Reported
Groundwater Quality Data: https://gamagroundwater.waterboards.ca.gov/gama/gamamap/public/GamaDataDisplay.asp?dataset=EDF&samp_date=&global_id=T0605900929&assigned_name=MW-12&store_num=
GeoTracker Data: https://geotracker.waterboards.ca.gov/profile_report.asp?cmd=MWEDFResults&global_id=T0605900929&assigned_name=MW-12

137
South
1/2 - 1 Mile
Higher

CA WELLS CAEDF0000023527

Well ID: L10003814645-MW-4 Well Type: MONITORING
Source: EDF Other Name: MW-4
GAMA PFAS Testing: Not Reported
Groundwater Quality Data: https://gamagroundwater.waterboards.ca.gov/gama/gamamap/public/GamaDataDisplay.asp?dataset=EDF&samp_date=&global_id=L10003814645&assigned_name=MW-4&store_num=
GeoTracker Data: https://geotracker.waterboards.ca.gov/profile_report.asp?cmd=MWEDFResults&global_id=L10003814645&assigned_name=MW-4

R138
NNE
1/2 - 1 Mile
Lower

CA WELLS CAEDF0000040142

Well ID: T0605900929-MW-14 Well Type: MONITORING
Source: EDF Other Name: MW-14
GAMA PFAS Testing: Not Reported
Groundwater Quality Data: https://gamagroundwater.waterboards.ca.gov/gama/gamamap/public/GamaDataDisplay.asp?dataset=EDF&samp_date=&global_id=T0605900929&assigned_name=MW-14&store_num=
GeoTracker Data: https://geotracker.waterboards.ca.gov/profile_report.asp?cmd=MWEDFResults&global_id=T0605900929&assigned_name=MW-14

R139
NNE
1/2 - 1 Mile
Lower

CA WELLS CAEDF0000054764

Well ID: T0605900929-MW-15 Well Type: MONITORING
Source: EDF Other Name: MW-15
GAMA PFAS Testing: Not Reported
Groundwater Quality Data: https://gamagroundwater.waterboards.ca.gov/gama/gamamap/public/GamaDataDisplay.asp?dataset=EDF&samp_date=&global_id=T0605900929&assigned_name=MW-15&store_num=
GeoTracker Data: https://geotracker.waterboards.ca.gov/profile_report.asp?cmd=MWEDFResults&global_id=T0605900929&assigned_name=MW-15

GEOCHECK® - PHYSICAL SETTING SOURCE MAP FINDINGS

Map ID
Direction
Distance
Elevation

Database EDR ID Number

R140
NNE
1/2 - 1 Mile
Lower

CA WELLS CAEDF0000131177

Well ID: T0605900929-MW-06R Well Type: MONITORING
Source: EDF Other Name: MW-06R
GAMA PFAS Testing: Not Reported
Groundwater Quality Data: https://gamagroundwater.waterboards.ca.gov/gama/gamamap/public/GamaDataDisplay.asp?dataset=EDF&samp_date=&global_id=T0605900929&assigned_name=MW-06R&store_num=
GeoTracker Data: https://geotracker.waterboards.ca.gov/profile_report.asp?cmd=MWEDFResults&global_id=T0605900929&assigned_name=MW-06R

R141
NNE
1/2 - 1 Mile
Lower

CA WELLS CAEDF0000132552

Well ID: T0605900929-VEW-3 Well Type: MONITORING
Source: EDF Other Name: VEW-3
GAMA PFAS Testing: Not Reported
Groundwater Quality Data: https://gamagroundwater.waterboards.ca.gov/gama/gamamap/public/GamaDataDisplay.asp?dataset=EDF&samp_date=&global_id=T0605900929&assigned_name=VEW-3&store_num=
GeoTracker Data: https://geotracker.waterboards.ca.gov/profile_report.asp?cmd=MWEDFResults&global_id=T0605900929&assigned_name=VEW-3

R142
NNE
1/2 - 1 Mile
Lower

CA WELLS CAEDF0000061673

Well ID: T0605900929-EW-1 Well Type: MONITORING
Source: EDF Other Name: EW-1
GAMA PFAS Testing: Not Reported
Groundwater Quality Data: https://gamagroundwater.waterboards.ca.gov/gama/gamamap/public/GamaDataDisplay.asp?dataset=EDF&samp_date=&global_id=T0605900929&assigned_name=EW-1&store_num=
GeoTracker Data: https://geotracker.waterboards.ca.gov/profile_report.asp?cmd=MWEDFResults&global_id=T0605900929&assigned_name=EW-1

R143
NNE
1/2 - 1 Mile
Lower

CA WELLS CAEDF0000090021

Well ID: T0605900929-VEW-4 Well Type: MONITORING
Source: EDF Other Name: VEW-4
GAMA PFAS Testing: Not Reported
Groundwater Quality Data: https://gamagroundwater.waterboards.ca.gov/gama/gamamap/public/GamaDataDisplay.asp?dataset=EDF&samp_date=&global_id=T0605900929&assigned_name=VEW-4&store_num=
GeoTracker Data: https://geotracker.waterboards.ca.gov/profile_report.asp?cmd=MWEDFResults&global_id=T0605900929&assigned_name=VEW-4

GEOCHECK® - PHYSICAL SETTING SOURCE MAP FINDINGS

Map ID
Direction
Distance
Elevation

Database EDR ID Number

144
SSE
1/2 - 1 Mile
Lower

Site ID: 083002072T
Groundwater Flow: Not Reported
Shallow Water Depth: 25
Deep Water Depth: 26
Average Water Depth: Not Reported
Date: 03/31/1998

AQUIFLOW 38855

R145
NNE
1/2 - 1 Mile
Lower

CA WELLS CAEDF0000002730

Well ID: T0605900929-MW-17 Well Type: MONITORING
Source: EDF Other Name: MW-17
GAMA PFAS Testing: Not Reported
Groundwater Quality Data: https://gamagroundwater.waterboards.ca.gov/gama/gamamap/public/GamaDataDisplay.asp?dataset=EDF&samp_date=&global_id=T0605900929&assigned_name=MW-17&store_num=
GeoTracker Data: https://geotracker.waterboards.ca.gov/profile_report.asp?cmd=MWEDFResults&global_id=T0605900929&assigned_name=MW-17

R146
NNE
1/2 - 1 Mile
Lower

CA WELLS CAEDF00000062949

Well ID: T0605900929-MW-08 Well Type: MONITORING
Source: EDF Other Name: MW-08
GAMA PFAS Testing: Not Reported
Groundwater Quality Data: https://gamagroundwater.waterboards.ca.gov/gama/gamamap/public/GamaDataDisplay.asp?dataset=EDF&samp_date=&global_id=T0605900929&assigned_name=MW-08&store_num=
GeoTracker Data: https://geotracker.waterboards.ca.gov/profile_report.asp?cmd=MWEDFResults&global_id=T0605900929&assigned_name=MW-08

R147
NNE
1/2 - 1 Mile
Lower

CA WELLS CAEDF00000089792

Well ID: T0605900929-MW-02R Well Type: MONITORING
Source: EDF Other Name: MW-02R
GAMA PFAS Testing: Not Reported
Groundwater Quality Data: https://gamagroundwater.waterboards.ca.gov/gama/gamamap/public/GamaDataDisplay.asp?dataset=EDF&samp_date=&global_id=T0605900929&assigned_name=MW-02R&store_num=
GeoTracker Data: https://geotracker.waterboards.ca.gov/profile_report.asp?cmd=MWEDFResults&global_id=T0605900929&assigned_name=MW-02R

GEOCHECK® - PHYSICAL SETTING SOURCE MAP FINDINGS

Map ID
Direction
Distance
Elevation

Database EDR ID Number

R148
NNE
1/2 - 1 Mile
Lower

CA WELLS CAEDF0000126251

Well ID:	T0605900929-MW-04R	Well Type:	MONITORING
Source:	EDF	Other Name:	MW-04R
GAMA PFAS Testing:	Not Reported		
Groundwater Quality Data:	https://gamagroundwater.waterboards.ca.gov/gama/gamamap/public/GamaDataDisplay.asp?dataset=EDF&samp_date=&global_id=T0605900929&assigned_name=MW-04R&store_num=		
GeoTracker Data:	https://geotracker.waterboards.ca.gov/profile_report.asp?cmd=MWEDFResults&global_id=T0605900929&assigned_name=MW-04R		

149
NNW
1/2 - 1 Mile
Higher

CA WELLS CADWR9000004945

State Well #:	05S10W35E001S	Station ID:	29013
Well Name:	Not Reported	Basin Name:	Coastal Plain Of Orange County
Well Use:	Unknown	Well Type:	Unknown
Well Depth:	0	Well Completion Rpt #:	Not Reported

R150
NNE
1/2 - 1 Mile
Lower

CA WELLS CAEDF0000108534

Well ID:	T0605900929-MW-16	Well Type:	MONITORING
Source:	EDF	Other Name:	MW-16
GAMA PFAS Testing:	Not Reported		
Groundwater Quality Data:	https://gamagroundwater.waterboards.ca.gov/gama/gamamap/public/GamaDataDisplay.asp?dataset=EDF&samp_date=&global_id=T0605900929&assigned_name=MW-16&store_num=		
GeoTracker Data:	https://geotracker.waterboards.ca.gov/profile_report.asp?cmd=MWEDFResults&global_id=T0605900929&assigned_name=MW-16		

R151
NNE
1/2 - 1 Mile
Lower

CA WELLS CAEDF0000059746

Well ID:	T0605900929-VEW-2	Well Type:	MONITORING
Source:	EDF	Other Name:	VEW-2
GAMA PFAS Testing:	Not Reported		
Groundwater Quality Data:	https://gamagroundwater.waterboards.ca.gov/gama/gamamap/public/GamaDataDisplay.asp?dataset=EDF&samp_date=&global_id=T0605900929&assigned_name=VEW-2&store_num=		
GeoTracker Data:	https://geotracker.waterboards.ca.gov/profile_report.asp?cmd=MWEDFResults&global_id=T0605900929&assigned_name=VEW-2		

GEOCHECK® - PHYSICAL SETTING SOURCE MAP FINDINGS

Map ID
Direction
Distance
Elevation

Database EDR ID Number

R152
NNE
1/2 - 1 Mile
Lower

CA WELLS CAEDF0000050643

Well ID: T0605900929-MW-20 Well Type: MONITORING
Source: EDF Other Name: MW-20
GAMA PFAS Testing: Not Reported
Groundwater Quality Data: https://gamagroundwater.waterboards.ca.gov/gama/gamamap/public/GamaDataDisplay.asp?dataset=EDF&samp_date=&global_id=T0605900929&assigned_name=MW-20&store_num=
GeoTracker Data: https://geotracker.waterboards.ca.gov/profile_report.asp?cmd=MWEDFResults&global_id=T0605900929&assigned_name=MW-20

R153
NNE
1/2 - 1 Mile
Lower

CA WELLS CAEDF0000113913

Well ID: T0605900929-MW-05R Well Type: MONITORING
Source: EDF Other Name: MW-05R
GAMA PFAS Testing: Not Reported
Groundwater Quality Data: https://gamagroundwater.waterboards.ca.gov/gama/gamamap/public/GamaDataDisplay.asp?dataset=EDF&samp_date=&global_id=T0605900929&assigned_name=MW-05R&store_num=
GeoTracker Data: https://geotracker.waterboards.ca.gov/profile_report.asp?cmd=MWEDFResults&global_id=T0605900929&assigned_name=MW-05R

R154
NNE
1/2 - 1 Mile
Lower

CA WELLS CAEDF0000059785

Well ID: T0605900929-VEW-1 Well Type: MONITORING
Source: EDF Other Name: VEW-1
GAMA PFAS Testing: Not Reported
Groundwater Quality Data: https://gamagroundwater.waterboards.ca.gov/gama/gamamap/public/GamaDataDisplay.asp?dataset=EDF&samp_date=&global_id=T0605900929&assigned_name=VEW-1&store_num=
GeoTracker Data: https://geotracker.waterboards.ca.gov/profile_report.asp?cmd=MWEDFResults&global_id=T0605900929&assigned_name=VEW-1

R155
NNE
1/2 - 1 Mile
Lower

CA WELLS CAEDF0000091295

Well ID: T0605900929-MW-18 Well Type: MONITORING
Source: EDF Other Name: MW-18
GAMA PFAS Testing: Not Reported
Groundwater Quality Data: https://gamagroundwater.waterboards.ca.gov/gama/gamamap/public/GamaDataDisplay.asp?dataset=EDF&samp_date=&global_id=T0605900929&assigned_name=MW-18&store_num=
GeoTracker Data: https://geotracker.waterboards.ca.gov/profile_report.asp?cmd=MWEDFResults&global_id=T0605900929&assigned_name=MW-18

GEOCHECK® - PHYSICAL SETTING SOURCE MAP FINDINGS

Map ID
Direction
Distance
Elevation

Database EDR ID Number

R156
NNE
1/2 - 1 Mile
Lower

CA WELLS CAEDF0000095913

Well ID: T0605900929-MW-19 Well Type: MONITORING
Source: EDF Other Name: MW-19
GAMA PFAS Testing: Not Reported
Groundwater Quality Data: https://gamagroundwater.waterboards.ca.gov/gama/gamamap/public/GamaDataDisplay.asp?dataset=EDF&samp_date=&global_id=T0605900929&assigned_name=MW-19&store_num=
GeoTracker Data: https://geotracker.waterboards.ca.gov/profile_report.asp?cmd=MWEDFResults&global_id=T0605900929&assigned_name=MW-19

R157
NNE
1/2 - 1 Mile
Lower

CA WELLS CAEDF0000012072

Well ID: T0605900929-MW-11 Well Type: MONITORING
Source: EDF Other Name: MW-11
GAMA PFAS Testing: Not Reported
Groundwater Quality Data: https://gamagroundwater.waterboards.ca.gov/gama/gamamap/public/GamaDataDisplay.asp?dataset=EDF&samp_date=&global_id=T0605900929&assigned_name=MW-11&store_num=
GeoTracker Data: https://geotracker.waterboards.ca.gov/profile_report.asp?cmd=MWEDFResults&global_id=T0605900929&assigned_name=MW-11

R158
NNE
1/2 - 1 Mile
Lower

CA WELLS CAEDF0000050404

Well ID: T0605900929-MW-07R Well Type: MONITORING
Source: EDF Other Name: MW-07R
GAMA PFAS Testing: Not Reported
Groundwater Quality Data: https://gamagroundwater.waterboards.ca.gov/gama/gamamap/public/GamaDataDisplay.asp?dataset=EDF&samp_date=&global_id=T0605900929&assigned_name=MW-07R&store_num=
GeoTracker Data: https://geotracker.waterboards.ca.gov/profile_report.asp?cmd=MWEDFResults&global_id=T0605900929&assigned_name=MW-07R

S159
WSW
1/2 - 1 Mile
Higher

CA WELLS CAEDF0000078712

Well ID: T0605902128-MW-9 Well Type: MONITORING
Source: EDF Other Name: MW-9
GAMA PFAS Testing: Not Reported
Groundwater Quality Data: https://gamagroundwater.waterboards.ca.gov/gama/gamamap/public/GamaDataDisplay.asp?dataset=EDF&samp_date=&global_id=T0605902128&assigned_name=MW-9&store_num=
GeoTracker Data: https://geotracker.waterboards.ca.gov/profile_report.asp?cmd=MWEDFResults&global_id=T0605902128&assigned_name=MW-9

GEOCHECK® - PHYSICAL SETTING SOURCE MAP FINDINGS

Map ID
Direction
Distance
Elevation

Database EDR ID Number

**160
SE
1/2 - 1 Mile
Higher**

Site ID: 083000135T
Groundwater Flow: NNE
Shallow Water Depth: Not Reported
Deep Water Depth: Not Reported
Average Water Depth: 26
Date: 02/22/1995

AQUIFLOW 64529

**S161
WSW
1/2 - 1 Mile
Higher**

CA WELLS CAEDF0000056962

Well ID: T0605902128-MW-6 Well Type: MONITORING
Source: EDF Other Name: MW-6
GAMA PFAS Testing: Not Reported
Groundwater Quality Data: https://gamagroundwater.waterboards.ca.gov/gama/gamamap/public/GamaDataDisplay.asp?dataset=EDF&samp_date=&global_id=T0605902128&assigned_name=MW-6&store_num=
GeoTracker Data: https://geotracker.waterboards.ca.gov/profile_report.asp?cmd=MWEDFResults&global_id=T0605902128&assigned_name=MW-6

**S162
WSW
1/2 - 1 Mile
Higher**

CA WELLS CAEDF0000082652

Well ID: T0605902128-MW-8 Well Type: MONITORING
Source: EDF Other Name: MW-8
GAMA PFAS Testing: Not Reported
Groundwater Quality Data: https://gamagroundwater.waterboards.ca.gov/gama/gamamap/public/GamaDataDisplay.asp?dataset=EDF&samp_date=&global_id=T0605902128&assigned_name=MW-8&store_num=
GeoTracker Data: https://geotracker.waterboards.ca.gov/profile_report.asp?cmd=MWEDFResults&global_id=T0605902128&assigned_name=MW-8

**R163
NNE
1/2 - 1 Mile
Lower**

CA WELLS CAEDF0000088622

Well ID: SL0605953624-MW-1 Well Type: MONITORING
Source: EDF Other Name: MW-1
GAMA PFAS Testing: Not Reported
Groundwater Quality Data: https://gamagroundwater.waterboards.ca.gov/gama/gamamap/public/GamaDataDisplay.asp?dataset=EDF&samp_date=&global_id=SL0605953624&assigned_name=MW-1&store_num=
GeoTracker Data: https://geotracker.waterboards.ca.gov/profile_report.asp?cmd=MWEDFResults&global_id=SL0605953624&assigned_name=MW-1

GEOCHECK® - PHYSICAL SETTING SOURCE MAP FINDINGS

Map ID
Direction
Distance
Elevation

Database EDR ID Number

R164
NNE
1/2 - 1 Mile
Lower

CA WELLS CAEDF0000015278

Well ID: T0605900929-MW-09 Well Type: MONITORING
Source: EDF Other Name: MW-09
GAMA PFAS Testing: Not Reported
Groundwater Quality Data: https://gamagroundwater.waterboards.ca.gov/gama/gamamap/public/GamaDataDisplay.asp?dataset=EDF&samp_date=&global_id=T0605900929&assigned_name=MW-09&store_num=
GeoTracker Data: https://geotracker.waterboards.ca.gov/profile_report.asp?cmd=MWEDFResults&global_id=T0605900929&assigned_name=MW-09

S165
WSW
1/2 - 1 Mile
Higher

CA WELLS CAEDF0000016551

Well ID: T0605902128-MW-5 Well Type: MONITORING
Source: EDF Other Name: MW-5
GAMA PFAS Testing: Not Reported
Groundwater Quality Data: https://gamagroundwater.waterboards.ca.gov/gama/gamamap/public/GamaDataDisplay.asp?dataset=EDF&samp_date=&global_id=T0605902128&assigned_name=MW-5&store_num=
GeoTracker Data: https://geotracker.waterboards.ca.gov/profile_report.asp?cmd=MWEDFResults&global_id=T0605902128&assigned_name=MW-5

R166
NNE
1/2 - 1 Mile
Lower

CA WELLS CAEDF0000080279

Well ID: T0605900929-MW-10 Well Type: MONITORING
Source: EDF Other Name: MW-10
GAMA PFAS Testing: Not Reported
Groundwater Quality Data: https://gamagroundwater.waterboards.ca.gov/gama/gamamap/public/GamaDataDisplay.asp?dataset=EDF&samp_date=&global_id=T0605900929&assigned_name=MW-10&store_num=
GeoTracker Data: https://geotracker.waterboards.ca.gov/profile_report.asp?cmd=MWEDFResults&global_id=T0605900929&assigned_name=MW-10

R167
NNE
1/2 - 1 Mile
Lower

CA WELLS CAEDF0000014089

Well ID: SL0605953624-MW-3 Well Type: MONITORING
Source: EDF Other Name: MW-3
GAMA PFAS Testing: Not Reported
Groundwater Quality Data: https://gamagroundwater.waterboards.ca.gov/gama/gamamap/public/GamaDataDisplay.asp?dataset=EDF&samp_date=&global_id=SL0605953624&assigned_name=MW-3&store_num=
GeoTracker Data: https://geotracker.waterboards.ca.gov/profile_report.asp?cmd=MWEDFResults&global_id=SL0605953624&assigned_name=MW-3

GEOCHECK® - PHYSICAL SETTING SOURCE MAP FINDINGS

Map ID
Direction
Distance
Elevation

Database EDR ID Number

R168
NNE
1/2 - 1 Mile
Lower

CA WELLS CAEDF0000126774

Well ID: SL0605953624-MW-2RR Well Type: MONITORING
Source: EDF Other Name: MW-2RR
GAMA PFAS Testing: Not Reported
Groundwater Quality Data: https://gamagroundwater.waterboards.ca.gov/gama/gamamap/public/GamaDataDisplay.asp?dataset=EDF&samp_date=&global_id=SL0605953624&assigned_name=MW-2RR&store_num=
GeoTracker Data: https://geotracker.waterboards.ca.gov/profile_report.asp?cmd=MWEDFResults&global_id=SL0605953624&assigned_name=MW-2RR

R169
NNE
1/2 - 1 Mile
Lower

CA WELLS CAEDF0000139157

Well ID: SL0605953624-MW-2 Well Type: MONITORING
Source: EDF Other Name: MW-2
GAMA PFAS Testing: Not Reported
Groundwater Quality Data: https://gamagroundwater.waterboards.ca.gov/gama/gamamap/public/GamaDataDisplay.asp?dataset=EDF&samp_date=&global_id=SL0605953624&assigned_name=MW-2&store_num=
GeoTracker Data: https://geotracker.waterboards.ca.gov/profile_report.asp?cmd=MWEDFResults&global_id=SL0605953624&assigned_name=MW-2

R170
NNE
1/2 - 1 Mile
Lower

CA WELLS CAEDF0000020311

Well ID: SL0605953624-MW-4A Well Type: MONITORING
Source: EDF Other Name: MW-4A
GAMA PFAS Testing: Not Reported
Groundwater Quality Data: https://gamagroundwater.waterboards.ca.gov/gama/gamamap/public/GamaDataDisplay.asp?dataset=EDF&samp_date=&global_id=SL0605953624&assigned_name=MW-4A&store_num=
GeoTracker Data: https://geotracker.waterboards.ca.gov/profile_report.asp?cmd=MWEDFResults&global_id=SL0605953624&assigned_name=MW-4A

R171
NNE
1/2 - 1 Mile
Lower

CA WELLS CAEDF0000056031

Well ID: SL0605953624-MW-2R Well Type: MONITORING
Source: EDF Other Name: MW-2R
GAMA PFAS Testing: Not Reported
Groundwater Quality Data: https://gamagroundwater.waterboards.ca.gov/gama/gamamap/public/GamaDataDisplay.asp?dataset=EDF&samp_date=&global_id=SL0605953624&assigned_name=MW-2R&store_num=
GeoTracker Data: https://geotracker.waterboards.ca.gov/profile_report.asp?cmd=MWEDFResults&global_id=SL0605953624&assigned_name=MW-2R

GEOCHECK® - PHYSICAL SETTING SOURCE MAP FINDINGS

Map ID
Direction
Distance
Elevation

Database EDR ID Number

S172
WSW
1/2 - 1 Mile
Higher

CA WELLS CAEDF0000134743

Well ID: T0605902128-MW-7 Well Type: MONITORING
Source: EDF Other Name: MW-7
GAMA PFAS Testing: Not Reported
Groundwater Quality Data: https://gamagroundwater.waterboards.ca.gov/gama/gamamap/public/GamaDataDisplay.asp?dataset=EDF&samp_date=&global_id=T0605902128&assigned_name=MW-7&store_num=
GeoTracker Data: https://geotracker.waterboards.ca.gov/profile_report.asp?cmd=MWEDFResults&global_id=T0605902128&assigned_name=MW-7

S173
WSW
1/2 - 1 Mile
Higher

CA WELLS CAEDF0000080492

Well ID: T0605902128-MW-2 Well Type: MONITORING
Source: EDF Other Name: MW-2
GAMA PFAS Testing: Not Reported
Groundwater Quality Data: https://gamagroundwater.waterboards.ca.gov/gama/gamamap/public/GamaDataDisplay.asp?dataset=EDF&samp_date=&global_id=T0605902128&assigned_name=MW-2&store_num=
GeoTracker Data: https://geotracker.waterboards.ca.gov/profile_report.asp?cmd=MWEDFResults&global_id=T0605902128&assigned_name=MW-2

S174
WSW
1/2 - 1 Mile
Higher

CA WELLS CAEDF0000040552

Well ID: T0605902128-MW-1 Well Type: MONITORING
Source: EDF Other Name: MW-1
GAMA PFAS Testing: Not Reported
Groundwater Quality Data: https://gamagroundwater.waterboards.ca.gov/gama/gamamap/public/GamaDataDisplay.asp?dataset=EDF&samp_date=&global_id=T0605902128&assigned_name=MW-1&store_num=
GeoTracker Data: https://geotracker.waterboards.ca.gov/profile_report.asp?cmd=MWEDFResults&global_id=T0605902128&assigned_name=MW-1

S175
WSW
1/2 - 1 Mile
Higher

CA WELLS CAEDF0000020612

Well ID: T0605902128-MW-3 Well Type: MONITORING
Source: EDF Other Name: MW-3
GAMA PFAS Testing: Not Reported
Groundwater Quality Data: https://gamagroundwater.waterboards.ca.gov/gama/gamamap/public/GamaDataDisplay.asp?dataset=EDF&samp_date=&global_id=T0605902128&assigned_name=MW-3&store_num=
GeoTracker Data: https://geotracker.waterboards.ca.gov/profile_report.asp?cmd=MWEDFResults&global_id=T0605902128&assigned_name=MW-3

GEOCHECK® - PHYSICAL SETTING SOURCE MAP FINDINGS

Map ID
Direction
Distance
Elevation

Database EDR ID Number

S176
WSW
1/2 - 1 Mile
Higher

CA WELLS CAEDF0000045882

Well ID: T0605902128-MW-4 Well Type: MONITORING
Source: EDF Other Name: MW-4
GAMA PFAS Testing: Not Reported
Groundwater Quality Data: https://gamagroundwater.waterboards.ca.gov/gama/gamamap/public/GamaDataDisplay.asp?dataset=EDF&samp_date=&global_id=T0605902128&assigned_name=MW-4&store_num=
GeoTracker Data: https://geotracker.waterboards.ca.gov/profile_report.asp?cmd=MWEDFResults&global_id=T0605902128&assigned_name=MW-4

177
SSE
1/2 - 1 Mile
Lower

CA WELLS CAEDF0000043468

Well ID: L10003814645-MW-2R Well Type: MONITORING
Source: EDF Other Name: MW-2R
GAMA PFAS Testing: Not Reported
Groundwater Quality Data: https://gamagroundwater.waterboards.ca.gov/gama/gamamap/public/GamaDataDisplay.asp?dataset=EDF&samp_date=&global_id=L10003814645&assigned_name=MW-2R&store_num=
GeoTracker Data: https://geotracker.waterboards.ca.gov/profile_report.asp?cmd=MWEDFResults&global_id=L10003814645&assigned_name=MW-2R

178
SW
1/2 - 1 Mile
Higher

Site ID: 083001685T
Groundwater Flow: Not Reported
Shallow Water Depth: 44
Deep Water Depth: 50.8
Average Water Depth: Not Reported
Date: 05/07/1996

AQUIFLOW 38937

T179
WSW
1/2 - 1 Mile
Higher

CA WELLS CAEDF0000066098

Well ID: T0605901135-MW-12 Well Type: MONITORING
Source: EDF Other Name: MW-12
GAMA PFAS Testing: Not Reported
Groundwater Quality Data: https://gamagroundwater.waterboards.ca.gov/gama/gamamap/public/GamaDataDisplay.asp?dataset=EDF&samp_date=&global_id=T0605901135&assigned_name=MW-12&store_num=
GeoTracker Data: https://geotracker.waterboards.ca.gov/profile_report.asp?cmd=MWEDFResults&global_id=T0605901135&assigned_name=MW-12

U180
SSE
1/2 - 1 Mile
Higher

CA WELLS CAEDF0000130806

Well ID: L10003814645-MW-3 Well Type: MONITORING
Source: EDF Other Name: MW-3

GEOCHECK® - PHYSICAL SETTING SOURCE MAP FINDINGS

GAMA PFAS Testing: Not Reported
Groundwater Quality Data: https://gamagroundwater.waterboards.ca.gov/gama/gamamap/public/GamaDataDisplay.asp?dataset=EDF&samp_date=&global_id=L10003814645&assigned_name=MW-3&store_num=
GeoTracker Data: https://geotracker.waterboards.ca.gov/profile_report.asp?cmd=MWEDFResults&global_id=L10003814645&assigned_name=MW-3

T181
WSW
1/2 - 1 Mile
Higher

CA WELLS CAEDF0000019892

Well ID: T0605901135-MW-13 Well Type: MONITORING
Source: EDF Other Name: MW-13
GAMA PFAS Testing: Not Reported
Groundwater Quality Data: https://gamagroundwater.waterboards.ca.gov/gama/gamamap/public/GamaDataDisplay.asp?dataset=EDF&samp_date=&global_id=T0605901135&assigned_name=MW-13&store_num=
GeoTracker Data: https://geotracker.waterboards.ca.gov/profile_report.asp?cmd=MWEDFResults&global_id=T0605901135&assigned_name=MW-13

T182
WSW
1/2 - 1 Mile
Higher

CA WELLS CAEDF0000020174

Well ID: T0605901135-MW-7 Well Type: MONITORING
Source: EDF Other Name: MW-7
GAMA PFAS Testing: Not Reported
Groundwater Quality Data: https://gamagroundwater.waterboards.ca.gov/gama/gamamap/public/GamaDataDisplay.asp?dataset=EDF&samp_date=&global_id=T0605901135&assigned_name=MW-7&store_num=
GeoTracker Data: https://geotracker.waterboards.ca.gov/profile_report.asp?cmd=MWEDFResults&global_id=T0605901135&assigned_name=MW-7

T183
WSW
1/2 - 1 Mile
Higher

CA WELLS CAEDF00000123333

Well ID: T0605901135-MW-1 Well Type: MONITORING
Source: EDF Other Name: MW-1
GAMA PFAS Testing: Not Reported
Groundwater Quality Data: https://gamagroundwater.waterboards.ca.gov/gama/gamamap/public/GamaDataDisplay.asp?dataset=EDF&samp_date=&global_id=T0605901135&assigned_name=MW-1&store_num=
GeoTracker Data: https://geotracker.waterboards.ca.gov/profile_report.asp?cmd=MWEDFResults&global_id=T0605901135&assigned_name=MW-1

T184
WSW
1/2 - 1 Mile
Higher

CA WELLS CAEDF00000131763

Well ID: T0605901135-MW-2 Well Type: MONITORING
Source: EDF Other Name: MW-2
GAMA PFAS Testing: Not Reported
Groundwater Quality Data: https://gamagroundwater.waterboards.ca.gov/gama/gamamap/public/GamaDataDisplay.asp?dataset=EDF&samp_date=&global_id=T0605901135&assigned_name=MW-2&store_num=

GEOCHECK® - PHYSICAL SETTING SOURCE MAP FINDINGS

GeoTracker Data: https://geotracker.waterboards.ca.gov/profile_report.asp?cmd=MWEDFResults&global_id=T0605901135&assigned_name=MW-2

T185
WSW
1/2 - 1 Mile
Higher

CA WELLS CAEDF0000083193

Well ID: T0605901135-MW-4 Well Type: MONITORING
Source: EDF Other Name: MW-4
GAMA PFAS Testing: Not Reported
Groundwater Quality Data: https://gamagroundwater.waterboards.ca.gov/gama/gamamap/public/GamaDataDisplay.asp?dataset=EDF&samp_date=&global_id=T0605901135&assigned_name=MW-4&store_num=
GeoTracker Data: https://geotracker.waterboards.ca.gov/profile_report.asp?cmd=MWEDFResults&global_id=T0605901135&assigned_name=MW-4

U186
SSE
1/2 - 1 Mile
Higher

CA WELLS CAEDF0000103994

Well ID: L10003814645-MW-5R Well Type: MONITORING
Source: EDF Other Name: MW-5R
GAMA PFAS Testing: Not Reported
Groundwater Quality Data: https://gamagroundwater.waterboards.ca.gov/gama/gamamap/public/GamaDataDisplay.asp?dataset=EDF&samp_date=&global_id=L10003814645&assigned_name=MW-5R&store_num=
GeoTracker Data: https://geotracker.waterboards.ca.gov/profile_report.asp?cmd=MWEDFResults&global_id=L10003814645&assigned_name=MW-5R

T187
WSW
1/2 - 1 Mile
Higher

CA WELLS CAEDF0000015362

Well ID: T0605901135-MW-8 Well Type: MONITORING
Source: EDF Other Name: MW-8
GAMA PFAS Testing: Not Reported
Groundwater Quality Data: https://gamagroundwater.waterboards.ca.gov/gama/gamamap/public/GamaDataDisplay.asp?dataset=EDF&samp_date=&global_id=T0605901135&assigned_name=MW-8&store_num=
GeoTracker Data: https://geotracker.waterboards.ca.gov/profile_report.asp?cmd=MWEDFResults&global_id=T0605901135&assigned_name=MW-8

T188
WSW
1/2 - 1 Mile
Higher

CA WELLS CAEDF0000052039

Well ID: T0605901135-MW-6 Well Type: MONITORING
Source: EDF Other Name: MW-6
GAMA PFAS Testing: Not Reported
Groundwater Quality Data: https://gamagroundwater.waterboards.ca.gov/gama/gamamap/public/GamaDataDisplay.asp?dataset=EDF&samp_date=&global_id=T0605901135&assigned_name=MW-6&store_num=
GeoTracker Data: https://geotracker.waterboards.ca.gov/profile_report.asp?cmd=MWEDFResults&global_id=T0605901135&assigned_name=MW-6

GEOCHECK® - PHYSICAL SETTING SOURCE MAP FINDINGS

Map ID
Direction
Distance
Elevation

Database EDR ID Number

T189
WSW
1/2 - 1 Mile
Higher

CA WELLS CAEDF0000093825

Well ID: T0605901135-MW-3 Well Type: MONITORING
Source: EDF Other Name: MW-3
GAMA PFAS Testing: Not Reported
Groundwater Quality Data: https://gamagroundwater.waterboards.ca.gov/gama/gamamap/public/GamaDataDisplay.asp?dataset=EDF&samp_date=&global_id=T0605901135&assigned_name=MW-3&store_num=
GeoTracker Data: https://geotracker.waterboards.ca.gov/profile_report.asp?cmd=MWEDFResults&global_id=T0605901135&assigned_name=MW-3

T190
WSW
1/2 - 1 Mile
Higher

CA WELLS CAEDF0000129553

Well ID: T0605901135-MW-10 Well Type: MONITORING
Source: EDF Other Name: MW-10
GAMA PFAS Testing: Not Reported
Groundwater Quality Data: https://gamagroundwater.waterboards.ca.gov/gama/gamamap/public/GamaDataDisplay.asp?dataset=EDF&samp_date=&global_id=T0605901135&assigned_name=MW-10&store_num=
GeoTracker Data: https://geotracker.waterboards.ca.gov/profile_report.asp?cmd=MWEDFResults&global_id=T0605901135&assigned_name=MW-10

T191
WSW
1/2 - 1 Mile
Higher

Site ID: 083001490T
Groundwater Flow: SSW
Shallow Water Depth: 35.60
Deep Water Depth: 40.46
Average Water Depth: Not Reported
Date: 04/27/1998

AQUIFLOW 34280

T192
WSW
1/2 - 1 Mile
Higher

CA WELLS CAEDF0000122036

Well ID: T0605901135-MW-11 Well Type: MONITORING
Source: EDF Other Name: MW-11
GAMA PFAS Testing: Not Reported
Groundwater Quality Data: https://gamagroundwater.waterboards.ca.gov/gama/gamamap/public/GamaDataDisplay.asp?dataset=EDF&samp_date=&global_id=T0605901135&assigned_name=MW-11&store_num=
GeoTracker Data: https://geotracker.waterboards.ca.gov/profile_report.asp?cmd=MWEDFResults&global_id=T0605901135&assigned_name=MW-11

193
North
1/2 - 1 Mile
Lower

CA WELLS CADWR0000033449

Well ID: 05S10W35A001S Well Type: UNK
Source: Department of Water Resources

GEOCHECK® - PHYSICAL SETTING SOURCE MAP FINDINGS

Other Name: 05S10W35A001S GAMA PFAS Testing: Not Reported
Groundwater Quality Data: https://gamagroundwater.waterboards.ca.gov/gama/gamamap/public/GamaDataDisplay.asp?dataset=DWR&samp_date=&global_id=&assigned_name=05S10W35A001S&store_num=
GeoTracker Data: Not Reported

194
WNW
1/2 - 1 Mile
Lower

CA WELLS CADDW0000020892

Well ID: 3010004-005 Well Type: MUNICIPAL
Source: Department of Health Services
Other Name: WELL 04 GAMA PFAS Testing: Not Reported
Groundwater Quality Data: https://gamagroundwater.waterboards.ca.gov/gama/gamamap/public/GamaDataDisplay.asp?dataset=DHS&samp_date=&global_id=&assigned_name=3010004-005&store_num=
GeoTracker Data: Not Reported

V195
NNE
1/2 - 1 Mile
Lower

CA WELLS CAEDF0000116273

Well ID: T0605900776-B-6 Well Type: MONITORING
Source: EDF Other Name: B-6
GAMA PFAS Testing: Not Reported
Groundwater Quality Data: https://gamagroundwater.waterboards.ca.gov/gama/gamamap/public/GamaDataDisplay.asp?dataset=EDF&samp_date=&global_id=T0605900776&assigned_name=B-6&store_num=
GeoTracker Data: https://geotracker.waterboards.ca.gov/profile_report.asp?cmd=MWEDFResults&global_id=T0605900776&assigned_name=B-6

V196
NNE
1/2 - 1 Mile
Lower

CA WELLS CAEDF0000060516

Well ID: T0605900776-B-7 Well Type: MONITORING
Source: EDF Other Name: B-7
GAMA PFAS Testing: Not Reported
Groundwater Quality Data: https://gamagroundwater.waterboards.ca.gov/gama/gamamap/public/GamaDataDisplay.asp?dataset=EDF&samp_date=&global_id=T0605900776&assigned_name=B-7&store_num=
GeoTracker Data: https://geotracker.waterboards.ca.gov/profile_report.asp?cmd=MWEDFResults&global_id=T0605900776&assigned_name=B-7

V197
NNE
1/2 - 1 Mile
Lower

CA WELLS CAEDF0000066138

Well ID: T0605900776-B-8 Well Type: MONITORING
Source: EDF Other Name: B-8
GAMA PFAS Testing: Not Reported
Groundwater Quality Data: https://gamagroundwater.waterboards.ca.gov/gama/gamamap/public/GamaDataDisplay.asp?dataset=EDF&samp_date=&global_id=T0605900776&assigned_name=B-8&store_num=
GeoTracker Data: https://geotracker.waterboards.ca.gov/profile_report.asp?cmd=MWEDFResults&global_id=T0605900776&assigned_name=B-8

GEOCHECK® - PHYSICAL SETTING SOURCE MAP FINDINGS

Map ID
Direction
Distance
Elevation

Database EDR ID Number

V198
NNE
1/2 - 1 Mile
Lower

CA WELLS CAEDF0000121701

Well ID: T0605900776-B-5 Well Type: MONITORING
Source: EDF Other Name: B-5
GAMA PFAS Testing: Not Reported
Groundwater Quality Data: https://gamagroundwater.waterboards.ca.gov/gama/gamamap/public/GamaDataDisplay.asp?dataset=EDF&samp_date=&global_id=T0605900776&assigned_name=B-5&store_num=
GeoTracker Data: https://geotracker.waterboards.ca.gov/profile_report.asp?cmd=MWEDFResults&global_id=T0605900776&assigned_name=B-5

1G
NNE
1/2 - 1 Mile
Lower

Site ID: 083001181T
Groundwater Flow: W
Shallow Water Depth: Not Reported
Deep Water Depth: Not Reported
Average Water Depth: 11.12
Date: 01/31/1999

AQUIFLOW 37893

2G
NNE
1/4 - 1/2 Mile
Lower

Site ID: 083000754T
Groundwater Flow: SW
Shallow Water Depth: Not Reported
Deep Water Depth: Not Reported
Average Water Depth: 20
Date: 04/14/1998

AQUIFLOW 65322

3G
ESE
1/4 - 1/2 Mile
Lower

Site ID: 083000430T
Groundwater Flow: SE
Shallow Water Depth: 22.15
Deep Water Depth: 25.6
Average Water Depth: Not Reported
Date: 03/31/1999

AQUIFLOW 68226

4G
ESE
1/4 - 1/2 Mile
Lower

Site ID: 083000430T
Groundwater Flow: SE
Shallow Water Depth: 22.15
Deep Water Depth: 25.6
Average Water Depth: Not Reported
Date: 03/31/1999

AQUIFLOW 68227

5G
SE
1/4 - 1/2 Mile
Lower

Site ID: 083001510T
Groundwater Flow: Not Reported
Shallow Water Depth: Not Reported
Deep Water Depth: Not Reported
Average Water Depth: 23.5
Date: 10/15/1992

AQUIFLOW 65353

GEOCHECK® - PHYSICAL SETTING SOURCE MAP FINDINGS

Map ID
Direction
Distance
Elevation

Database EDR ID Number

6G SSE 1/4 - 1/2 Mile Lower	Site ID: Groundwater Flow: Shallow Water Depth: Deep Water Depth: Average Water Depth: Date:	083000637T Not Reported Not Reported Not Reported 25.27 01/1987	AQUIFLOW	66542
--	---	--	-----------------	--------------

7G WSW 1/2 - 1 Mile Lower	Site ID: Groundwater Flow: Shallow Water Depth: Deep Water Depth: Average Water Depth: Date:	083001490T SSW 35.60 40.46 Not Reported 04/27/1998	AQUIFLOW	34280
--	---	---	-----------------	--------------

8G WSW 1/2 - 1 Mile Lower	Site ID: Groundwater Flow: Shallow Water Depth: Deep Water Depth: Average Water Depth: Date:	083000019T NNW 12.30 36.41 Not Reported 10/30/1998	AQUIFLOW	34057
--	---	---	-----------------	--------------

9G WSW 1/2 - 1 Mile Lower	Site ID: Groundwater Flow: Shallow Water Depth: Deep Water Depth: Average Water Depth: Date:	083000019T NNW 12.30 36.41 Not Reported 10/30/1998	AQUIFLOW	34058
--	---	---	-----------------	--------------

10G South 1/4 - 1/2 Mile Lower	Site ID: Groundwater Flow: Shallow Water Depth: Deep Water Depth: Average Water Depth: Date:	083001627T SW 26.10 26.45 Not Reported 04/22/1996	AQUIFLOW	34037
---	---	--	-----------------	--------------

11G SE 1/2 - 1 Mile Lower	Site ID: Groundwater Flow: Shallow Water Depth: Deep Water Depth: Average Water Depth: Date:	083000135T NNE Not Reported Not Reported 26 02/22/1995	AQUIFLOW	64529
--	---	---	-----------------	--------------

12G SW 1/2 - 1 Mile Lower	Site ID: Groundwater Flow: Shallow Water Depth: Deep Water Depth: Average Water Depth: Date:	083001685T Not Reported 44 50.8 Not Reported 05/07/1996	AQUIFLOW	38937
--	---	--	-----------------	--------------

GEOCHECK® - PHYSICAL SETTING SOURCE MAP FINDINGS

Map ID
Direction
Distance
Elevation

Database

EDR ID Number

13G
SSE
1/2 - 1 Mile
Lower

Site ID: 083002072T
Groundwater Flow: Not Reported
Shallow Water Depth: 25
Deep Water Depth: 26
Average Water Depth: Not Reported
Date: 03/31/1998

AQUIFLOW 38855

GEOCHECK® - PHYSICAL SETTING SOURCE MAP FINDINGS

Map ID
Direction
Distance

Database EDR ID Number

1

South

1/4 - 1/2 Mile

OIL_GAS

CAOG15000003292

API #:	0405920355	Well #:	1
Well Status:	Plugged	Well Type:	Dry Hole
Well Design:	Wallace C.H. 1	Lease Name:	Wallace C.H.
Operator ID:	O0500	Field Name:	Any Field
Area Name:	Any Area	Place:	Costa Mesa
GIS Source:	hud	Confidential Well:	N
Directionally Drilled:	N	Spud Date:	Not Reported

2

ESE

1/2 - 1 Mile

OIL_GAS

CAOG15000004681

API #:	0405901162	Well #:	1
Well Status:	Plugged	Well Type:	Dry Hole
Well Design:	Irvine 1	Lease Name:	Irvine
Operator ID:	C5640	Field Name:	Any Field
Area Name:	Any Area	Place:	Costa Mesa
GIS Source:	hud	Confidential Well:	N
Directionally Drilled:	N	Spud Date:	Not Reported

GEOCHECK® - PHYSICAL SETTING SOURCE MAP FINDINGS

RADON

AREA RADON INFORMATION

State Database: CA Radon

Radon Test Results

Zipcode	Num Tests	> 4 pCi/L
92626	70	5

Federal EPA Radon Zone for ORANGE County: 3

Note: Zone 1 indoor average level > 4 pCi/L.
 : Zone 2 indoor average level >= 2 pCi/L and <= 4 pCi/L.
 : Zone 3 indoor average level < 2 pCi/L.

Federal Area Radon Information for ORANGE COUNTY, CA

Number of sites tested: 30

Area	Average Activity	% <4 pCi/L	% 4-20 pCi/L	% >20 pCi/L
Living Area - 1st Floor	0.763 pCi/L	100%	0%	0%
Living Area - 2nd Floor	Not Reported	Not Reported	Not Reported	Not Reported
Basement	Not Reported	Not Reported	Not Reported	Not Reported

PHYSICAL SETTING SOURCE RECORDS SEARCHED

TOPOGRAPHIC INFORMATION

USGS 7.5' Digital Elevation Model (DEM)

Source: United States Geologic Survey

EDR acquired the USGS 7.5' Digital Elevation Model in 2002 and updated it in 2006. The 7.5 minute DEM corresponds to the USGS 1:24,000- and 1:25,000-scale topographic quadrangle maps. The DEM provides elevation data with consistent elevation units and projection.

Current USGS 7.5 Minute Topographic Map

Source: U.S. Geological Survey

HYDROLOGIC INFORMATION

Flood Zone Data: This data was obtained from the Federal Emergency Management Agency (FEMA). It depicts 100-year and 500-year flood zones as defined by FEMA. It includes the National Flood Hazard Layer (NFHL) which incorporates Flood Insurance Rate Map (FIRM) data and Q3 data from FEMA in areas not covered by NFHL.

Source: FEMA

Telephone: 877-336-2627

Date of Government Version: 2003, 2015

NWI: National Wetlands Inventory. This data, available in select counties across the country, was obtained by EDR in 2002, 2005, 2010 and 2015 from the U.S. Fish and Wildlife Service.

State Wetlands Data: Wetland Inventory

Source: Department of Fish and Wildlife

Telephone: 916-445-0411

HYDROGEOLOGIC INFORMATION

AQUIFLOW^R Information System

Source: EDR proprietary database of groundwater flow information

EDR has developed the AQUIFLOW Information System (AIS) to provide data on the general direction of groundwater flow at specific points. EDR has reviewed reports submitted to regulatory authorities at select sites and has extracted the date of the report, hydrogeologically determined groundwater flow direction and depth to water table information.

GEOLOGIC INFORMATION

Geologic Age and Rock Stratigraphic Unit

Source: P.G. Schruben, R.E. Arndt and W.J. Bawiec, Geology of the Conterminous U.S. at 1:2,500,000 Scale - A digital representation of the 1974 P.B. King and H.M. Beikman Map, USGS Digital Data Series DDS - 11 (1994).

STATSGO: State Soil Geographic Database

Source: Department of Agriculture, Natural Resources Conservation Service (NRCS)

The U.S. Department of Agriculture's (USDA) Natural Resources Conservation Service (NRCS) leads the national Conservation Soil Survey (NCSS) and is responsible for collecting, storing, maintaining and distributing soil survey information for privately owned lands in the United States. A soil map in a soil survey is a representation of soil patterns in a landscape. Soil maps for STATSGO are compiled by generalizing more detailed (SSURGO) soil survey maps.

SSURGO: Soil Survey Geographic Database

Source: Department of Agriculture, Natural Resources Conservation Service (NRCS)

Telephone: 800-672-5559

SSURGO is the most detailed level of mapping done by the Natural Resources Conservation Service, mapping scales generally range from 1:12,000 to 1:63,360. Field mapping methods using national standards are used to construct the soil maps in the Soil Survey Geographic (SSURGO) database. SSURGO digitizing duplicates the original soil survey maps. This level of mapping is designed for use by landowners, townships and county natural resource planning and management.

PHYSICAL SETTING SOURCE RECORDS SEARCHED

LOCAL / REGIONAL WATER AGENCY RECORDS

FEDERAL WATER WELLS

PWS: Public Water Systems

Source: EPA/Office of Drinking Water

Telephone: 202-564-3750

Public Water System data from the Federal Reporting Data System. A PWS is any water system which provides water to at least 25 people for at least 60 days annually. PWSs provide water from wells, rivers and other sources.

PWS ENF: Public Water Systems Violation and Enforcement Data

Source: EPA/Office of Drinking Water

Telephone: 202-564-3750

Violation and Enforcement data for Public Water Systems from the Safe Drinking Water Information System (SDWIS) after August 1995. Prior to August 1995, the data came from the Federal Reporting Data System (FRDS).

USGS Water Wells: USGS National Water Inventory System (NWIS)

This database contains descriptive information on sites where the USGS collects or has collected data on surface water and/or groundwater. The groundwater data includes information on wells, springs, and other sources of groundwater.

OTHER STATE DATABASE INFORMATION

Groundwater Ambient Monitoring & Assessment Program

State Water Resources Control Board

Telephone: 916-341-5577

The GAMA Program is California's comprehensive groundwater quality monitoring program. GAMA collects data by testing the untreated, raw water in different types of wells for naturally-occurring and man-made chemicals. The GAMA data includes Domestic, Monitoring and Municipal well types from the following sources, Department of Water Resources, Department of Health Services, EDF, Agricultural Lands, Lawrence Livermore National Laboratory, Department of Pesticide Regulation, United States Geological Survey, Groundwater Ambient Monitoring and Assessment Program and Local Groundwater Projects.

Water Well Database

Source: Department of Water Resources

Telephone: 916-651-9648

California Drinking Water Quality Database

Source: Department of Public Health

Telephone: 916-324-2319

The database includes all drinking water compliance and special studies monitoring for the state of California since 1984. It consists of over 3,200,000 individual analyses along with well and water system information.

California Oil and Gas Well Locations

Source: Dept of Conservation, Geologic Energy Management Division

Telephone: 916-323-1779

Oil and Gas well locations in the state.

California Earthquake Fault Lines

Source: California Division of Mines and Geology

The fault lines displayed on EDR's Topographic map are digitized quaternary fault lines prepared in 1975 by the United States Geological Survey. Additional information (also from 1975) regarding activity at specific fault lines comes from California's Preliminary Fault Activity Map prepared by the California Division of Mines and Geology.

RADON

State Database: CA Radon

Source: Department of Public Health

Telephone: 916-210-8558

Radon Database for California

PHYSICAL SETTING SOURCE RECORDS SEARCHED

Area Radon Information

Source: USGS

Telephone: 703-356-4020

The National Radon Database has been developed by the U.S. Environmental Protection Agency (USEPA) and is a compilation of the EPA/State Residential Radon Survey and the National Residential Radon Survey. The study covers the years 1986 - 1992. Where necessary data has been supplemented by information collected at private sources such as universities and research institutions.

EPA Radon Zones

Source: EPA

Telephone: 703-356-4020

Sections 307 & 309 of IRRA directed EPA to list and identify areas of U.S. with the potential for elevated indoor radon levels.

OTHER

Airport Landing Facilities: Private and public use landing facilities

Source: Federal Aviation Administration, 800-457-6656

Epicenters: World earthquake epicenters, Richter 5 or greater

Source: Department of Commerce, National Oceanic and Atmospheric Administration

California Earthquake Fault Lines: The fault lines displayed on EDR's Topographic map are digitized quaternary fault lines, prepared in 1975 by the United State Geological Survey. Additional information (also from 1975) regarding activity at specific fault lines comes from California's Preliminary Fault Activity Map prepared by the California Division of Mines and Geology.

STREET AND ADDRESS INFORMATION

© 2015 TomTom North America, Inc. All rights reserved. This material is proprietary and the subject of copyright protection and other intellectual property rights owned by or licensed to Tele Atlas North America, Inc. The use of this material is subject to the terms of a license agreement. You will be held liable for any unauthorized copying or disclosure of this material.

APPENDIX E

Historical Records Documentation



3150 Bear St

3150 Bear Street

Costa Mesa, CA 92626

Inquiry Number: 7519157.4

December 12, 2023

EDR Historical Topo Map Report

with QuadMatch™



6 Armstrong Road, 4th floor
Shelton, CT 06484
Toll Free: 800.352.0050
www.edrnet.com

EDR Historical Topo Map Report

12/12/23

Site Name:

3150 Bear St
3150 Bear Street
Costa Mesa, CA 92626
EDR Inquiry # 7519157.4

Client Name:

Hillmann Environmental Co.
1745 W Orangewood Avenue
Orange, CA 92868-0000
Contact: Kofi Bonner



EDR Topographic Map Library has been searched by EDR and maps covering the target property location as provided by Hillmann Environmental Co. were identified for the years listed below. EDR's Historical Topo Map Report is designed to assist professionals in evaluating potential liability on a target property resulting from past activities. EDR's Historical Topo Map Report includes a search of a collection of public and private color historical topographic maps, dating back to the late 1800s.

Search Results:**Coordinates:**

P.O.#	NA	Latitude:	33.686146 33° 41' 10" North
Project:	C3-9854	Longitude:	-117.891092 -117° 53' 28" West
		UTM Zone:	Zone 11 North
		UTM X Meters:	417406.89
		UTM Y Meters:	3727713.60
		Elevation:	33.00' above sea level

Maps Provided:

2022	1950, 1951
2018	1948, 1949
2015	1942
2012	1935
1981	1932
1974	1902
1972	1901
1965	1896

Disclaimer - Copyright and Trademark Notice

This Report contains certain information obtained from a variety of public and other sources reasonably available to Environmental Data Resources, LLC. It cannot be concluded from this Report that coverage information for the target and surrounding properties does not exist from other sources. This Report is provided on an "AS IS", "AS AVAILABLE" basis. NO WARRANTY EXPRESS OR IMPLIED IS MADE WHATSOEVER IN CONNECTION WITH THIS REPORT.

ENVIRONMENTAL DATA RESOURCES, LLC AND ITS SUBSIDIARIES, AFFILIATES AND THIRD PARTY SUPPLIERS DISCLAIM ALL WARRANTIES, OF ANY KIND OR NATURE, EXPRESS OR IMPLIED, ARISING OUT OF OR RELATED TO THIS REPORT OR ANY OF THE DATA AND INFORMATION PROVIDED IN THIS REPORT, INCLUDING WITHOUT LIMITATION, ANY WARRANTIES REGARDING ACCURACY, QUALITY, CORRECTNESS, COMPLETENESS, COMPREHENSIVENESS, SUITABILITY, MERCHANTABILITY, FITNESS FOR A PARTICULAR PURPOSE, TITLE, NON-INFRINGEMENT, MISAPPROPRIATION, OR OTHERWISE. ALL RISK IS ASSUMED BY THE USER. IN NO EVENT SHALL ENVIRONMENTAL DATA RESOURCES, LLC OR ITS SUBSIDIARIES, AFFILIATES OR THIRD PARTY SUPPLIERS BE LIABLE TO ANYONE FOR ANY DIRECT, INCIDENTAL, INDIRECT, SPECIAL, CONSEQUENTIAL OR OTHER DAMAGES OF ANY TYPE OR KIND (INCLUDING BUT NOT LIMITED TO LOSS OF PROFITS, LOSS OF USE, OR LOSS OF DATA), ARISING OUT OF OR IN ANY WAY CONNECTED WITH THIS REPORT OR ANY OF THE DATA AND INFORMATION PROVIDED IN THIS REPORT. Any analyses, estimates, ratings, environmental risk levels, or risk codes provided in this Report are provided for illustrative purposes only, and are not intended to provide, nor should they be interpreted as providing any facts regarding, or prediction or forecast of, any environmental risk for any property. Only an assessment performed by a qualified environmental professional can provide findings, opinions or conclusions regarding the environmental risk or conditions in, on or at any property.

Copyright 2023 by Environmental Data Resources, Inc. All rights reserved. Reproduction in any media or format, in whole or in part, of any report or map of Environmental Data Resources, Inc., or its affiliates, is prohibited without prior written permission.

EDR and its logos (including Sanborn and Sanborn Map) are trademarks of Environmental Data Resources, LLC or its affiliates. All other trademarks used herein are the property of their respective owners.

Topo Sheet Key

This EDR Topo Map Report is based upon the following USGS topographic map sheets.

2022 Source Sheets

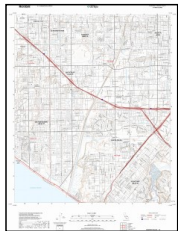


Newport Beach
2022
7.5-minute, 24000



Tustin
2022
7.5-minute, 24000

2018 Source Sheets



Newport Beach
2018
7.5-minute, 24000

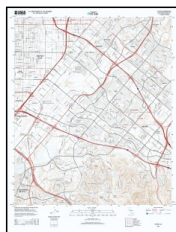


Tustin
2018
7.5-minute, 24000

2015 Source Sheets



Newport Beach
2015
7.5-minute, 24000



Tustin
2015
7.5-minute, 24000

2012 Source Sheets



Newport Beach
2012
7.5-minute, 24000

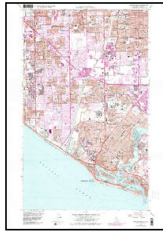


Tustin
2012
7.5-minute, 24000

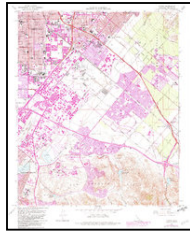
Topo Sheet Key

This EDR Topo Map Report is based upon the following USGS topographic map sheets.

1981 Source Sheets



Newport Beach
1981
7.5-minute, 24000
Aerial Photo Revised 1978




Tustin
1981
7.5-minute, 24000
Aerial Photo Revised 1978

1974 Source Sheets



Costa Mesa
1974
7.5-minute, 24000
Aerial Photo Revised 1974

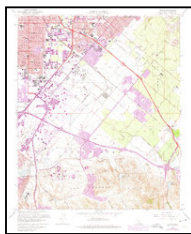


Newport Beach
1974
7.5-minute, 24000
Aerial Photo Revised 1974



Tustin
1974
7.5-minute, 24000
Aerial Photo Revised 1974

1972 Source Sheets

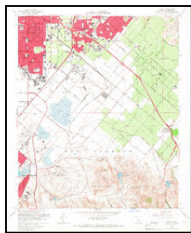


Tustin
1972
7.5-minute, 24000
Aerial Photo Revised 1972

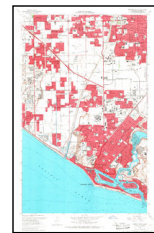


Newport Beach
1972
7.5-minute, 24000
Aerial Photo Revised 1972

1965 Source Sheets



Tustin
1965
7.5-minute, 24000
Aerial Photo Revised 1963



Newport Beach
1965
7.5-minute, 24000
Aerial Photo Revised 1963

Topo Sheet Key

This EDR Topo Map Report is based upon the following USGS topographic map sheets.

1950, 1951 Source Sheets



Tustin

1950

7.5-minute, 24000

Aerial Photo Revised 1946



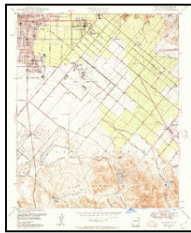
Newport Beach

1951

7.5-minute, 24000

Aerial Photo Revised 1947

1948, 1949 Source Sheets

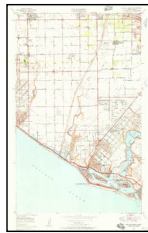


Tustin

1948

7.5-minute, 24000

Aerial Photo Revised 1946



Newport Beach

1949

7.5-minute, 24000

Aerial Photo Revised 1947

1942 Source Sheets



SANTA ANA

1942

15-minute, 50000

1935 Source Sheets



Newport Beach

1935

7.5-minute, 31680



Tustin

1935

7.5-minute, 31680

Topo Sheet Key

This EDR Topo Map Report is based upon the following USGS topographic map sheets.

1932 Source Sheets

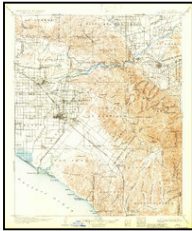


Newport Beach
1932
7.5-minute, 31680



Tustin
1932
7.5-minute, 31680

1902 Source Sheets



Corona
1902
30-minute, 125000

1901 Source Sheets

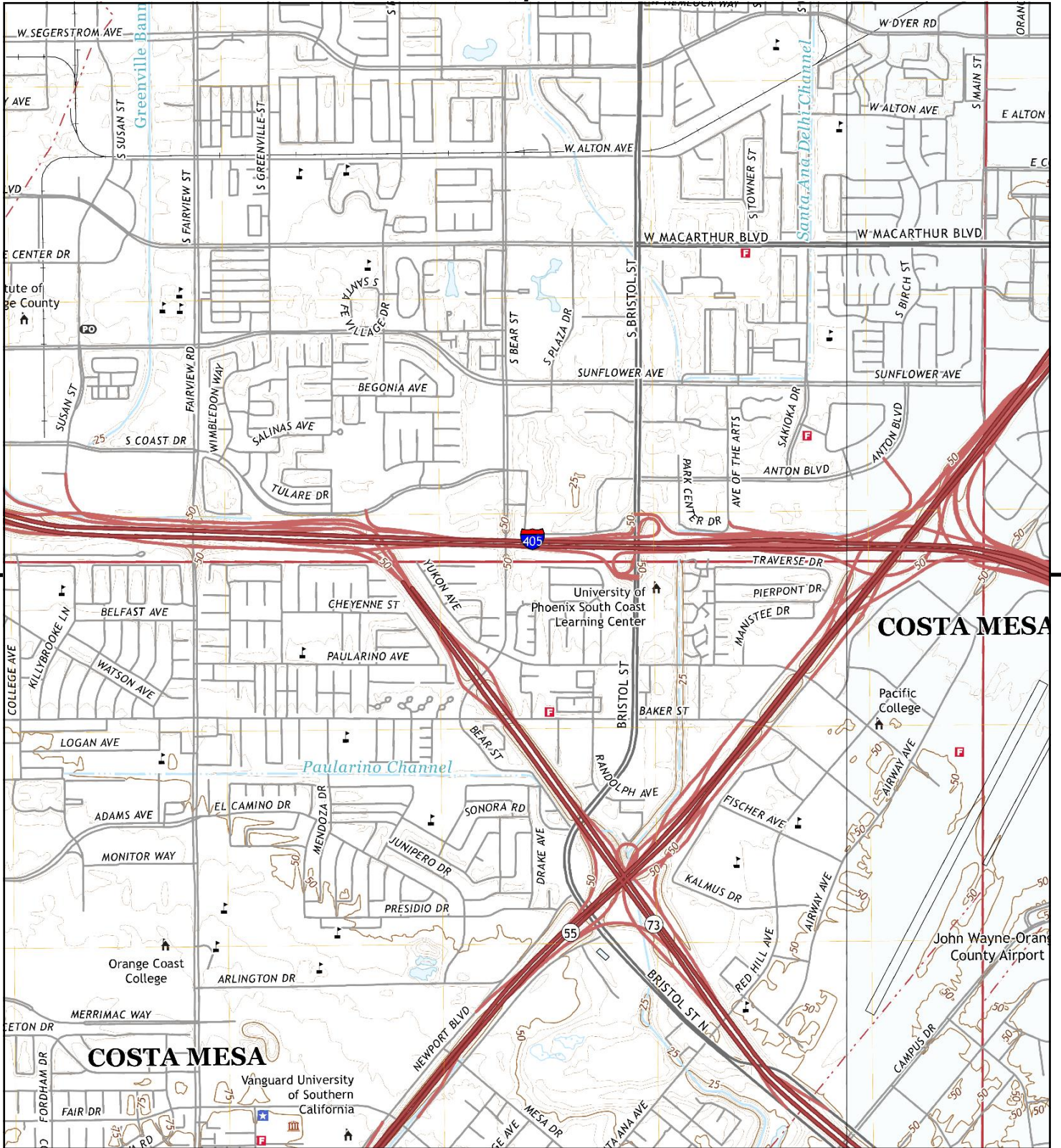


Santa Ana
1901
15-minute, 62500

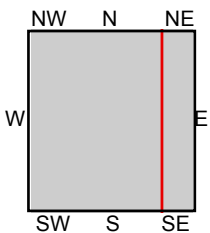
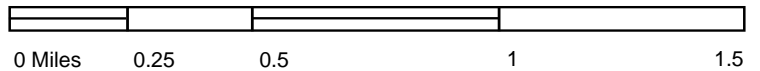
1896 Source Sheets



Santa Ana
1896
15-minute, 62500



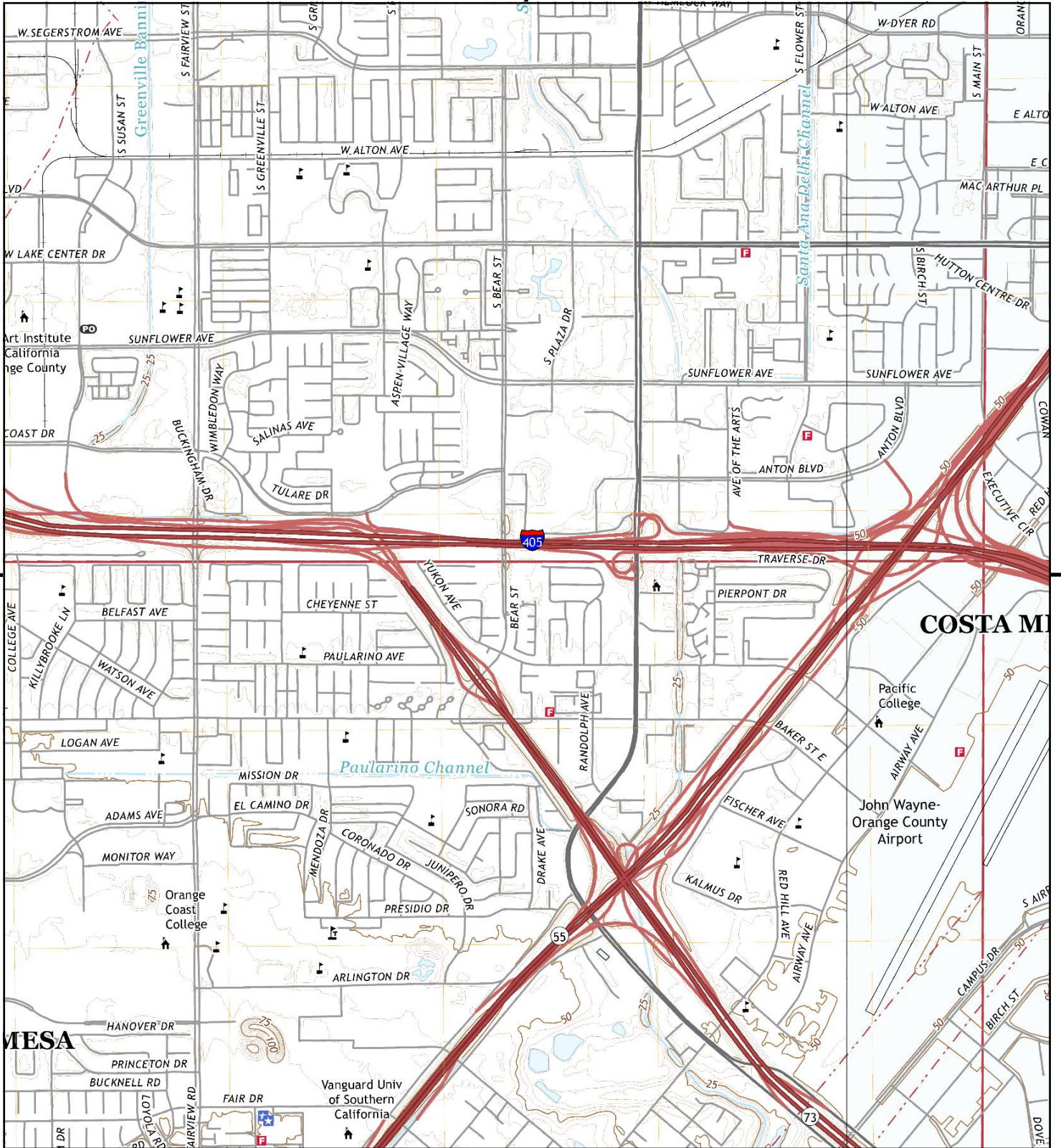
This report includes information from the following map sheet(s).



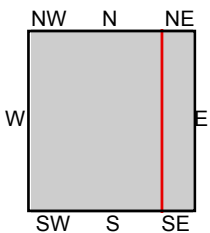
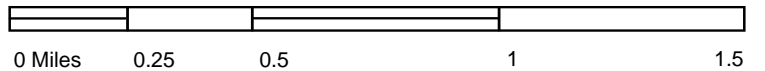
TP, Newport Beach, 2022, 7.5-minute
E, Tustin, 2022, 7.5-minute

SITE NAME: 3150 Bear St
ADDRESS: 3150 Bear Street
Costa Mesa, CA 92626
CLIENT: Hillmann Environmental Co.





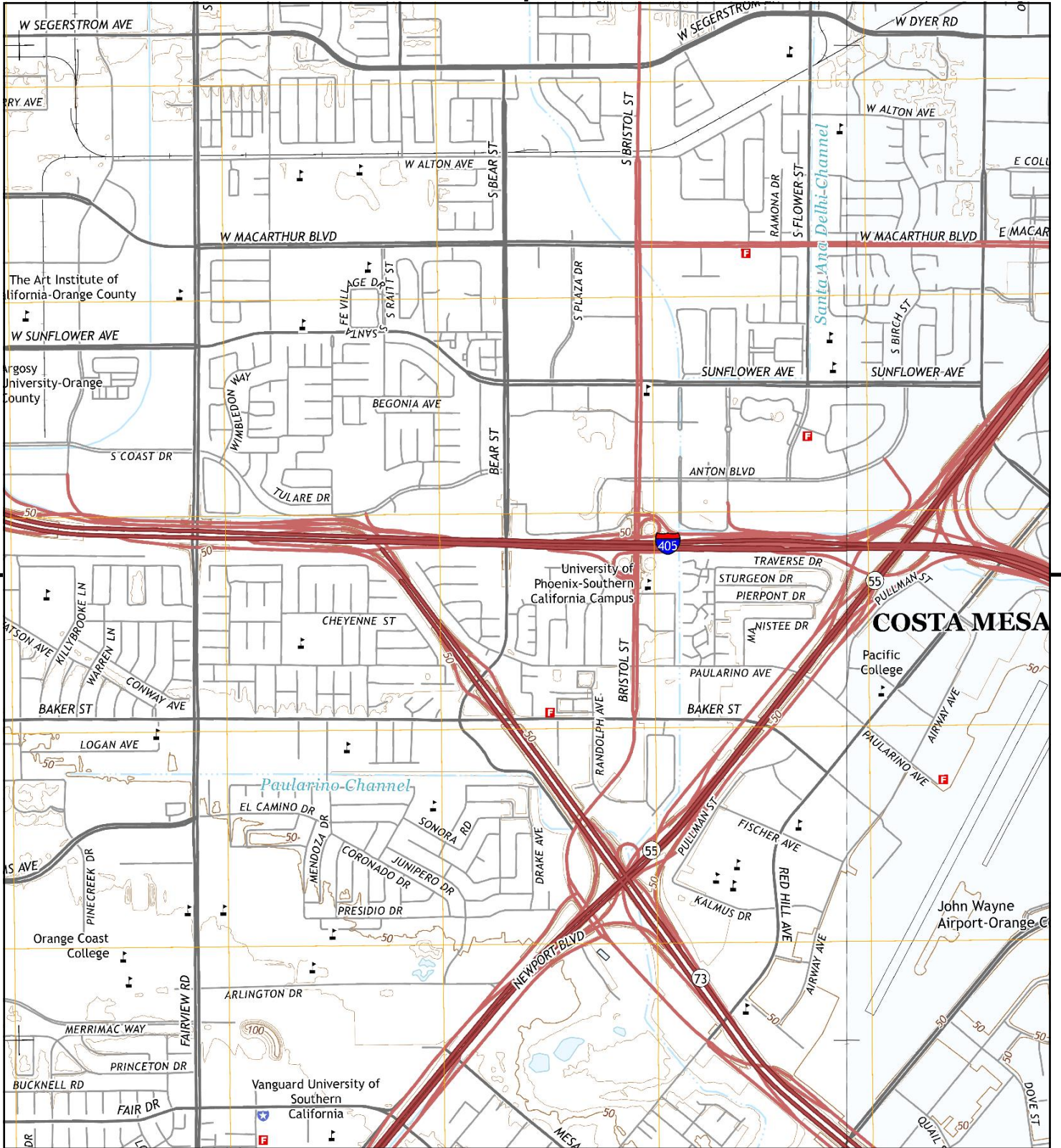
This report includes information from the following map sheet(s).



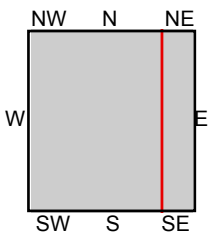
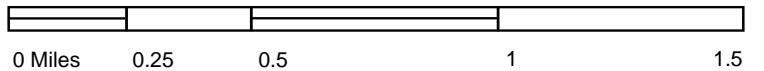
TP, Newport Beach, 2018, 7.5-minute
E, Tustin, 2018, 7.5-minute

SITE NAME: 3150 Bear St
ADDRESS: 3150 Bear Street
Costa Mesa, CA 92626
CLIENT: Hillmann Environmental Co.





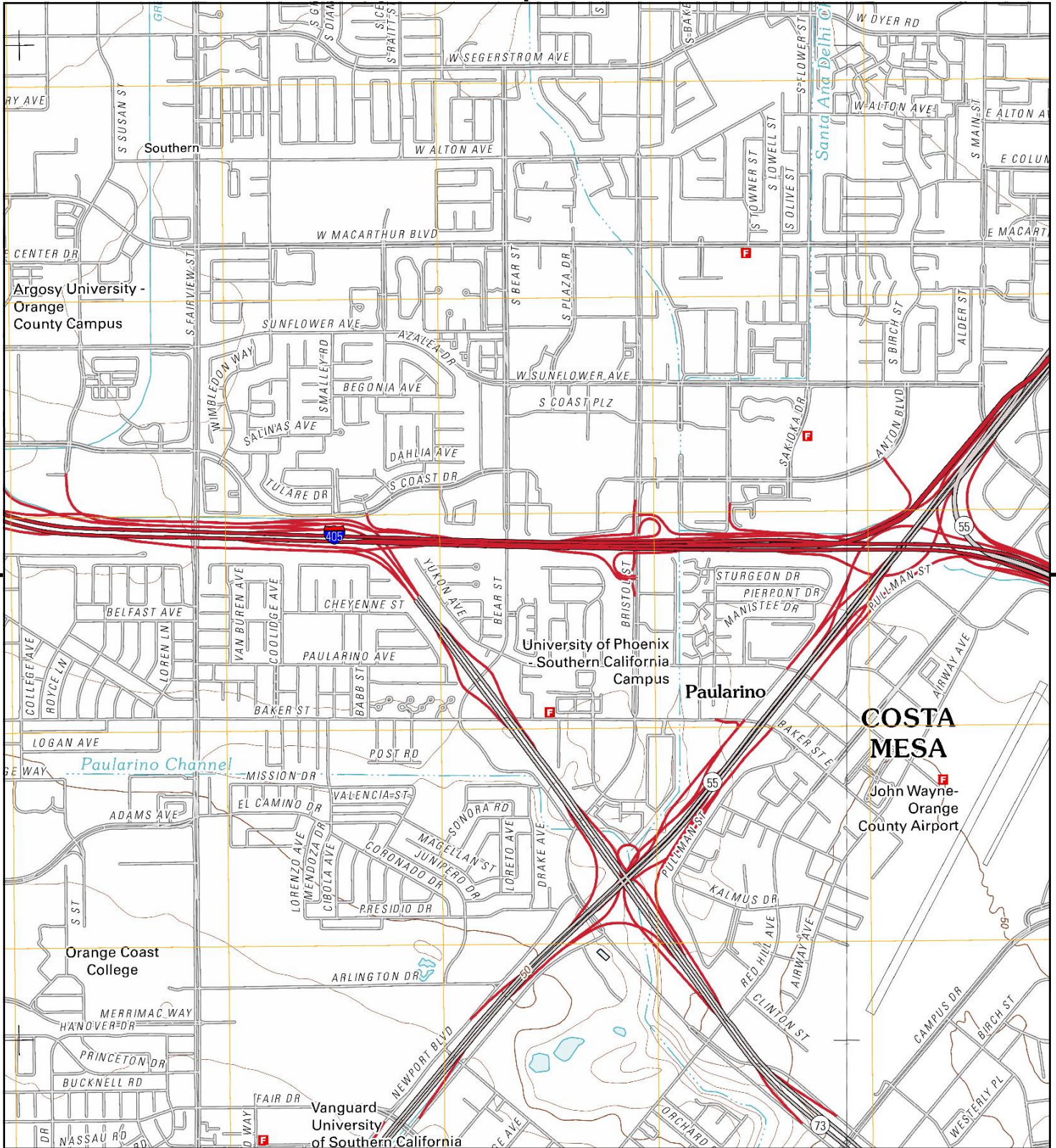
This report includes information from the following map sheet(s).



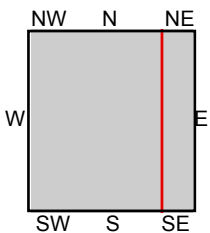
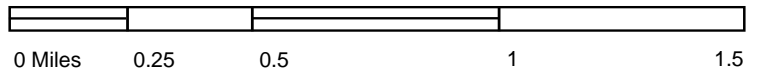
TP, Newport Beach, 2015, 7.5-minute
E, Tustin, 2015, 7.5-minute

SITE NAME: 3150 Bear St
ADDRESS: 3150 Bear Street
Costa Mesa, CA 92626
CLIENT: Hillmann Environmental Co.





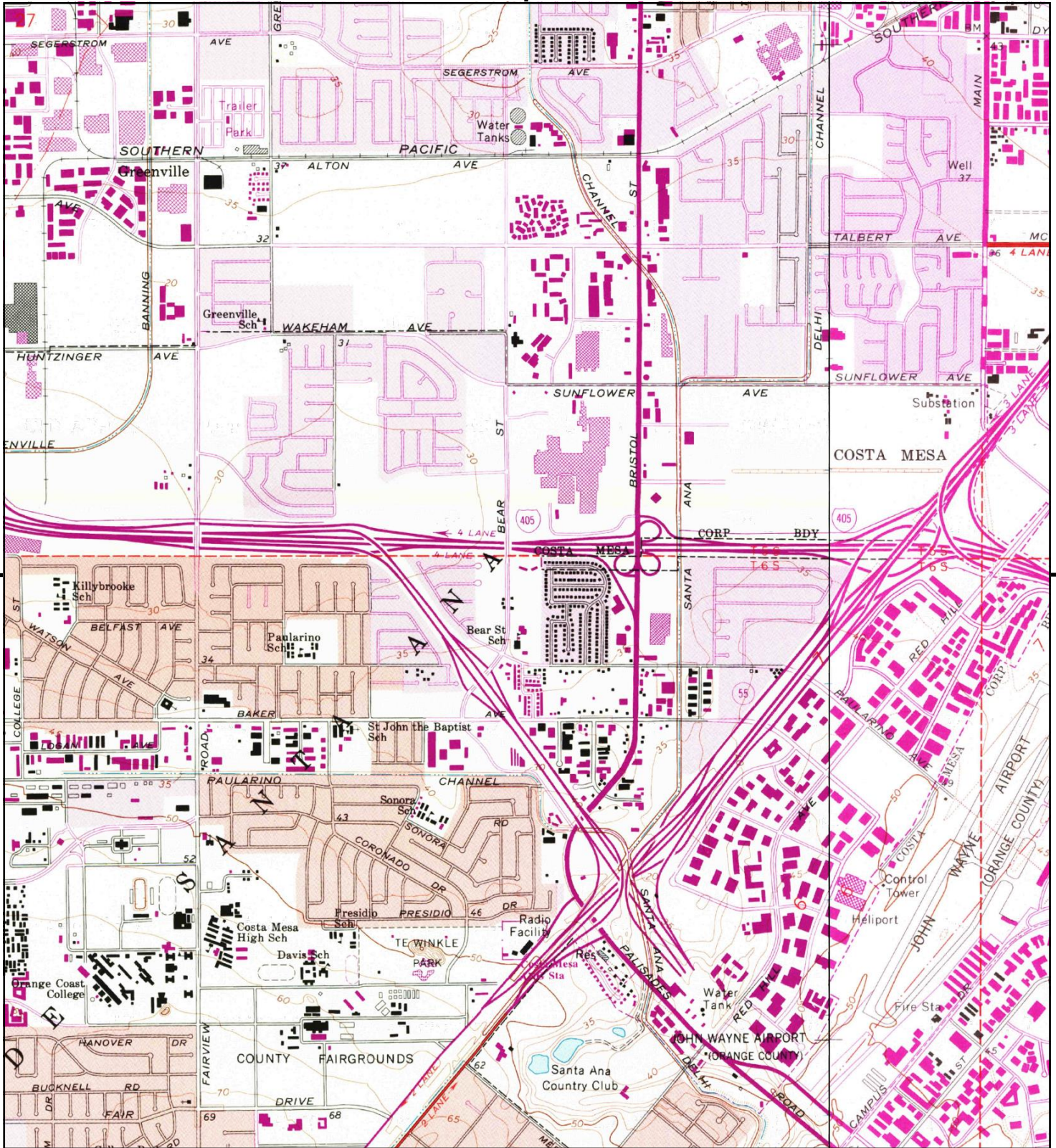
This report includes information from the following map sheet(s).



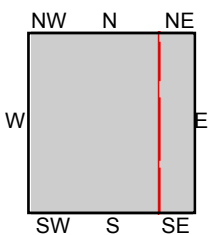
TP, Newport Beach, 2012, 7.5-minute
E, Tustin, 2012, 7.5-minute

SITE NAME: 3150 Bear St
ADDRESS: 3150 Bear Street
Costa Mesa, CA 92626
CLIENT: Hillmann Environmental Co.






This report includes information from the following map sheet(s).



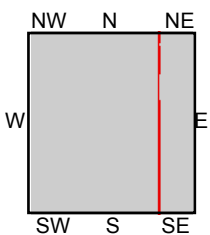
TP, Newport Beach, 1981, 7.5-minute
E, Tustin, 1981, 7.5-minute

SITE NAME: 3150 Bear St
ADDRESS: 3150 Bear Street
Costa Mesa, CA 92626
CLIENT: Hillmann Environmental Co.





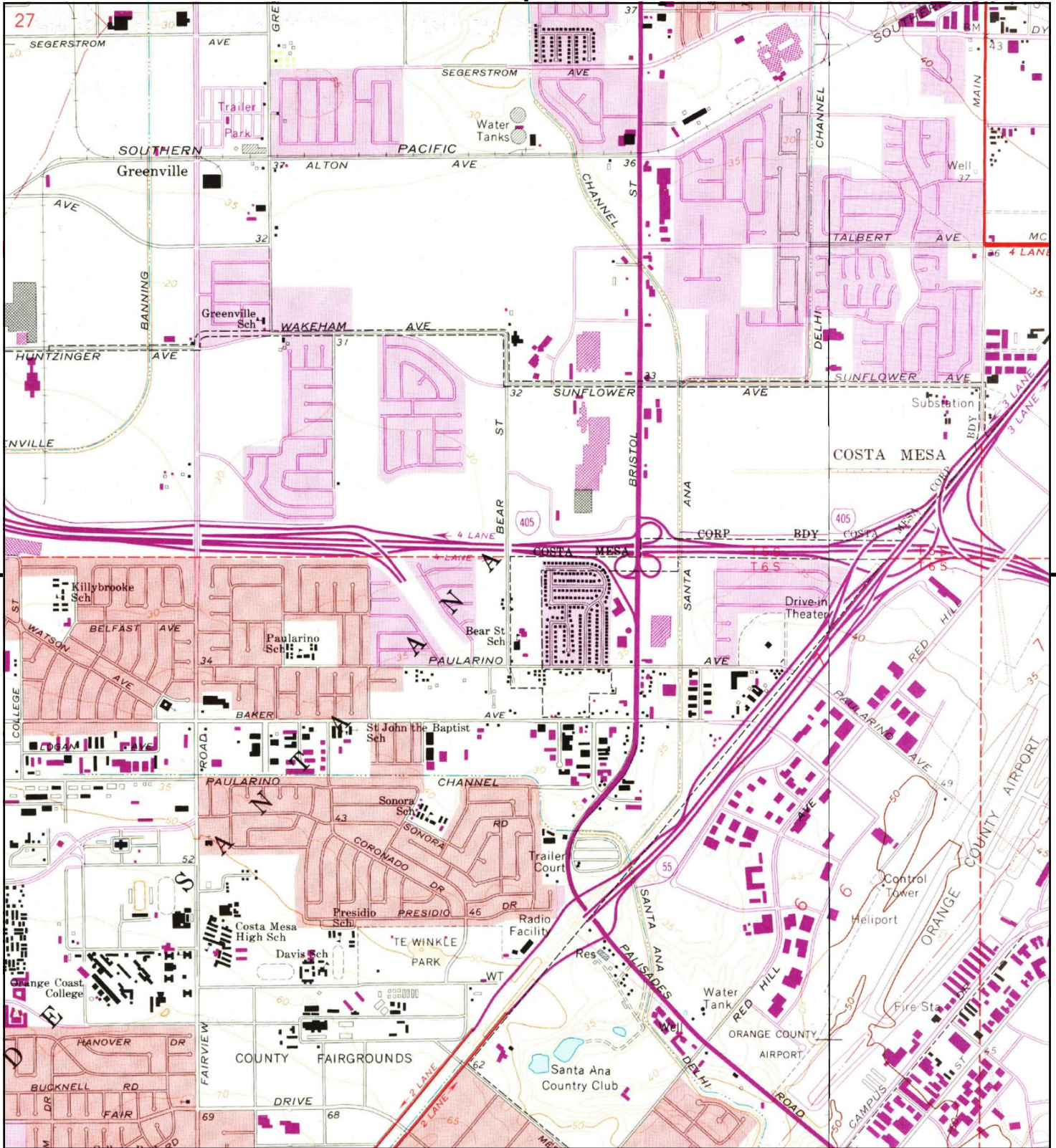
This report includes information from the following map sheet(s).



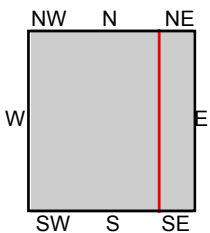
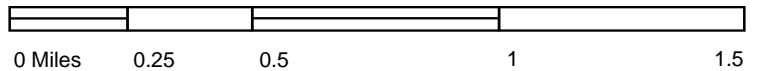
TP, Costa Mesa, 1974, 7.5-minute
TP, Newport Beach, 1974, 7.5-minute
E, Tustin, 1974, 7.5-minute

SITE NAME: 3150 Bear St
ADDRESS: 3150 Bear Street
Costa Mesa, CA 92626
CLIENT: Hillmann Environmental Co.





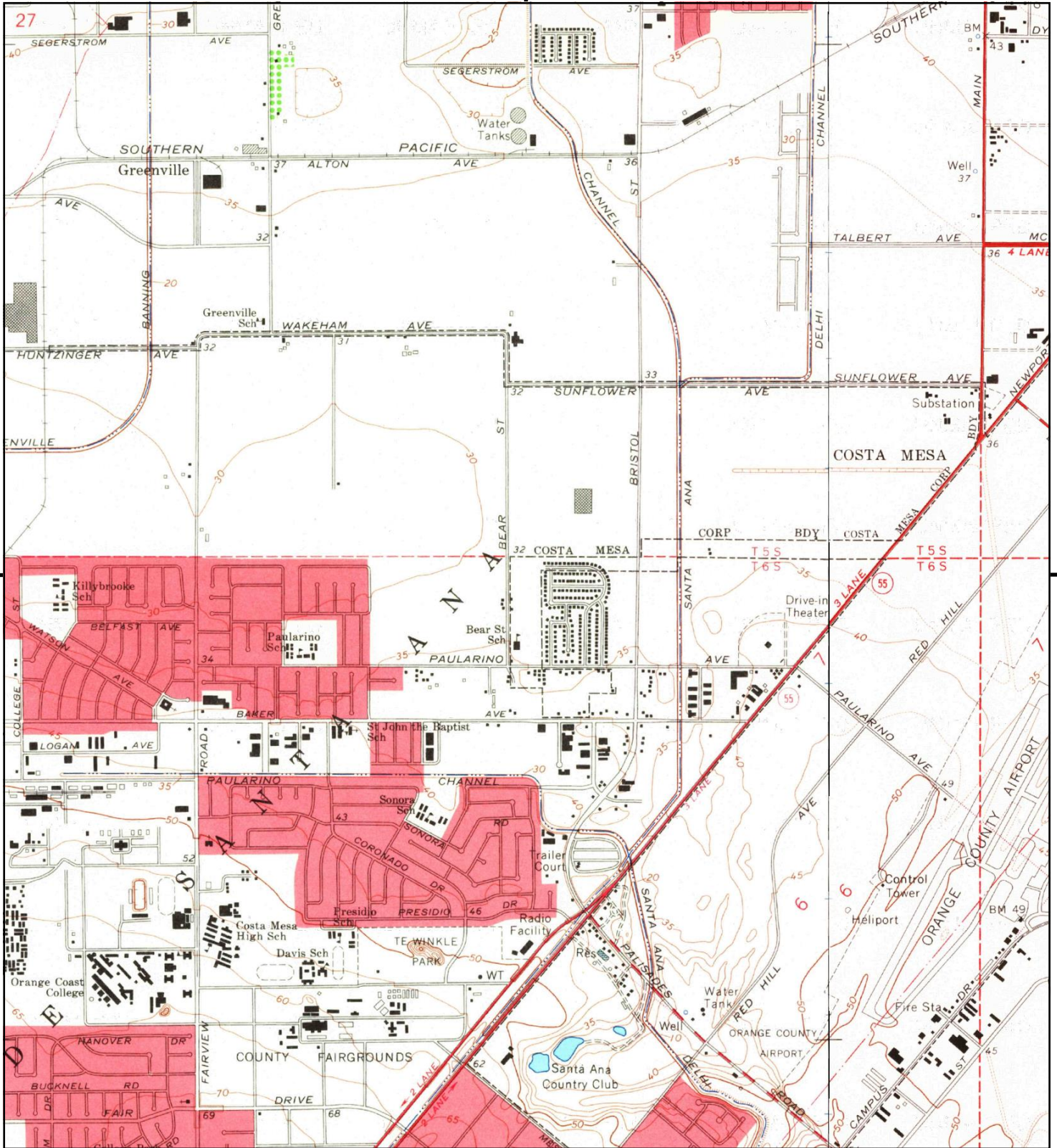
This report includes information from the following map sheet(s).



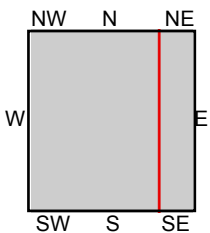
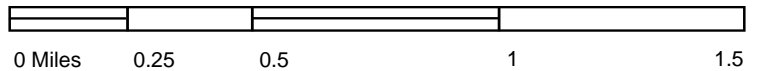
TP, Newport Beach, 1972, 7.5-minute
E, Tustin, 1972, 7.5-minute

SITE NAME: 3150 Bear St
ADDRESS: 3150 Bear Street
Costa Mesa, CA 92626
CLIENT: Hillmann Environmental Co.





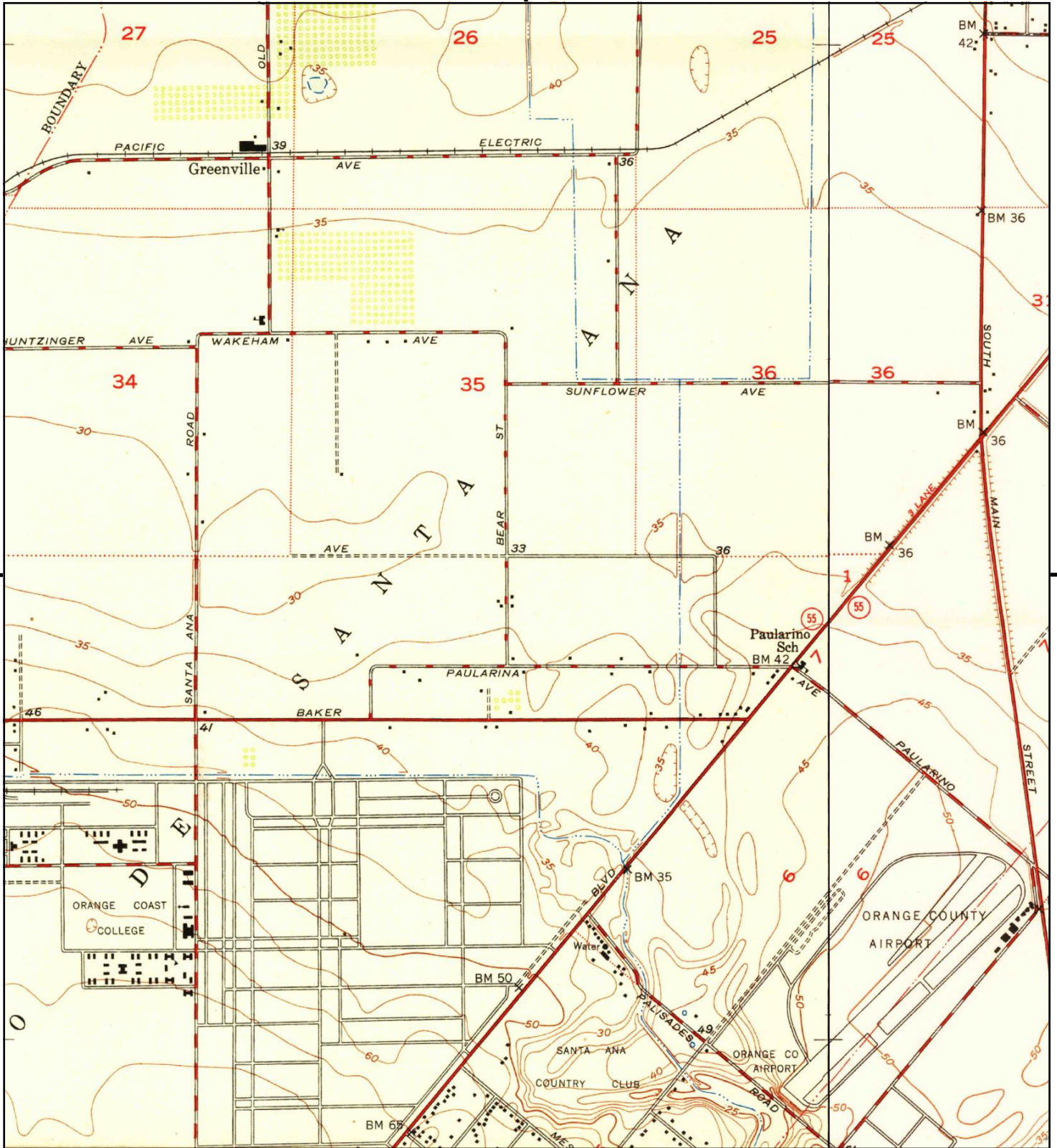
This report includes information from the following map sheet(s).



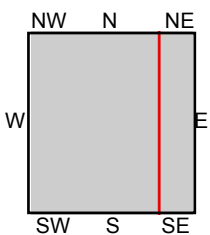
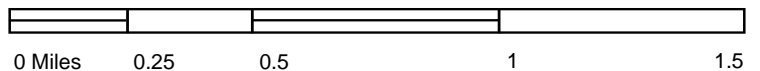
TP, Newport Beach, 1965, 7.5-minute
E, Tustin, 1965, 7.5-minute

SITE NAME: 3150 Bear St
ADDRESS: 3150 Bear Street
Costa Mesa, CA 92626
CLIENT: Hillmann Environmental Co.





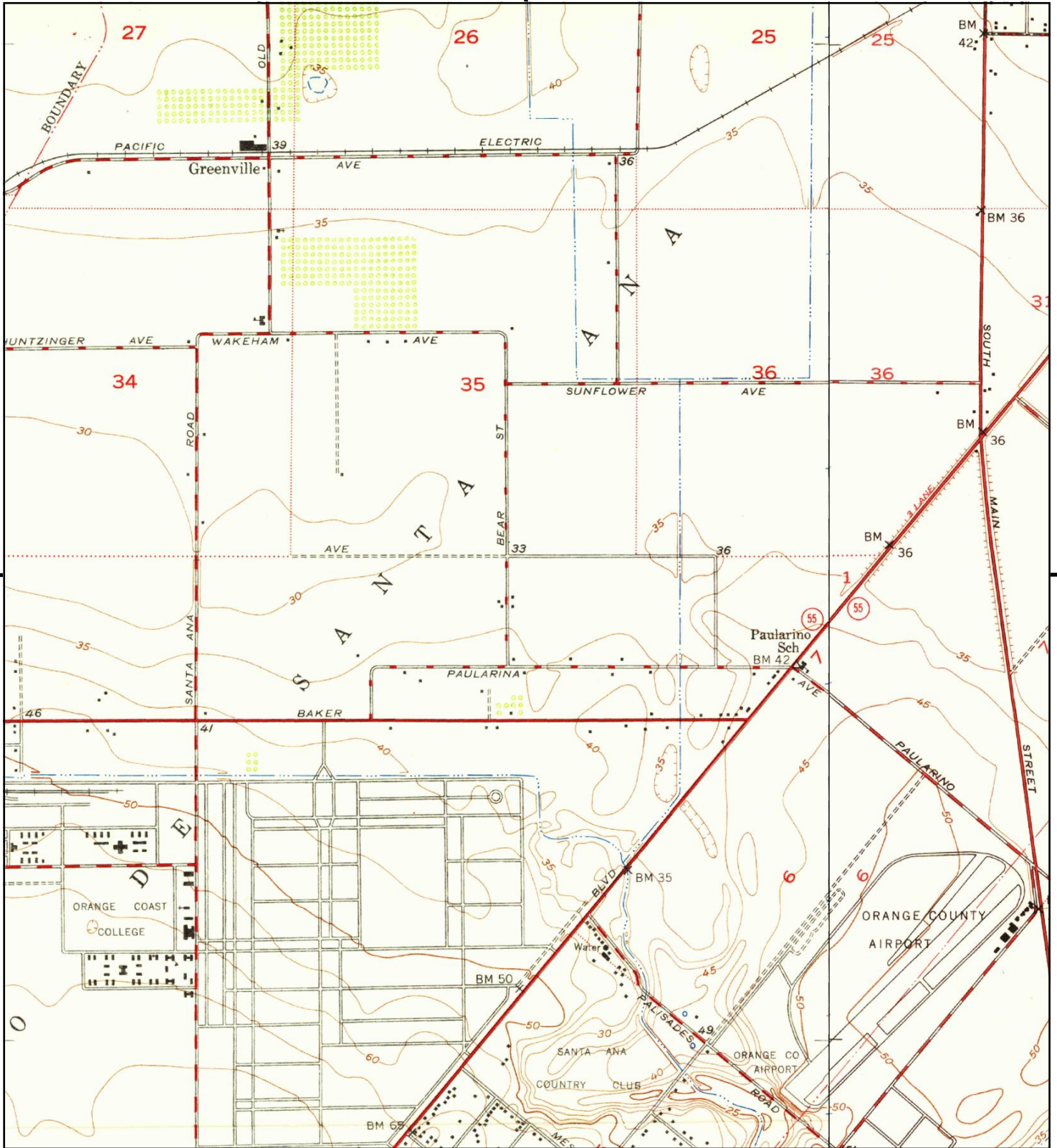
This report includes information from the following map sheet(s).



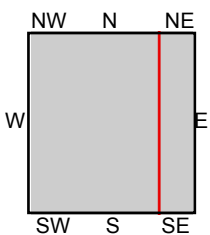
TP, Newport Beach, 1951, 7.5-minute
E, Tustin, 1950, 7.5-minute

SITE NAME: 3150 Bear St
ADDRESS: 3150 Bear Street
Costa Mesa, CA 92626
CLIENT: Hillmann Environmental Co.





This report includes information from the following map sheet(s).



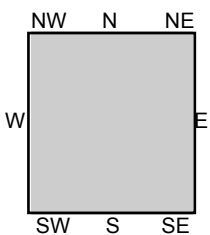
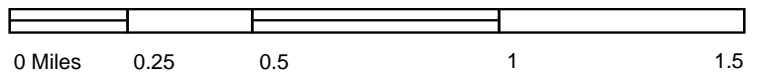
TP, Newport Beach, 1949, 7.5-minute
E, Tustin, 1948, 7.5-minute

SITE NAME: 3150 Bear St
ADDRESS: 3150 Bear Street
Costa Mesa, CA 92626
CLIENT: Hillmann Environmental Co.





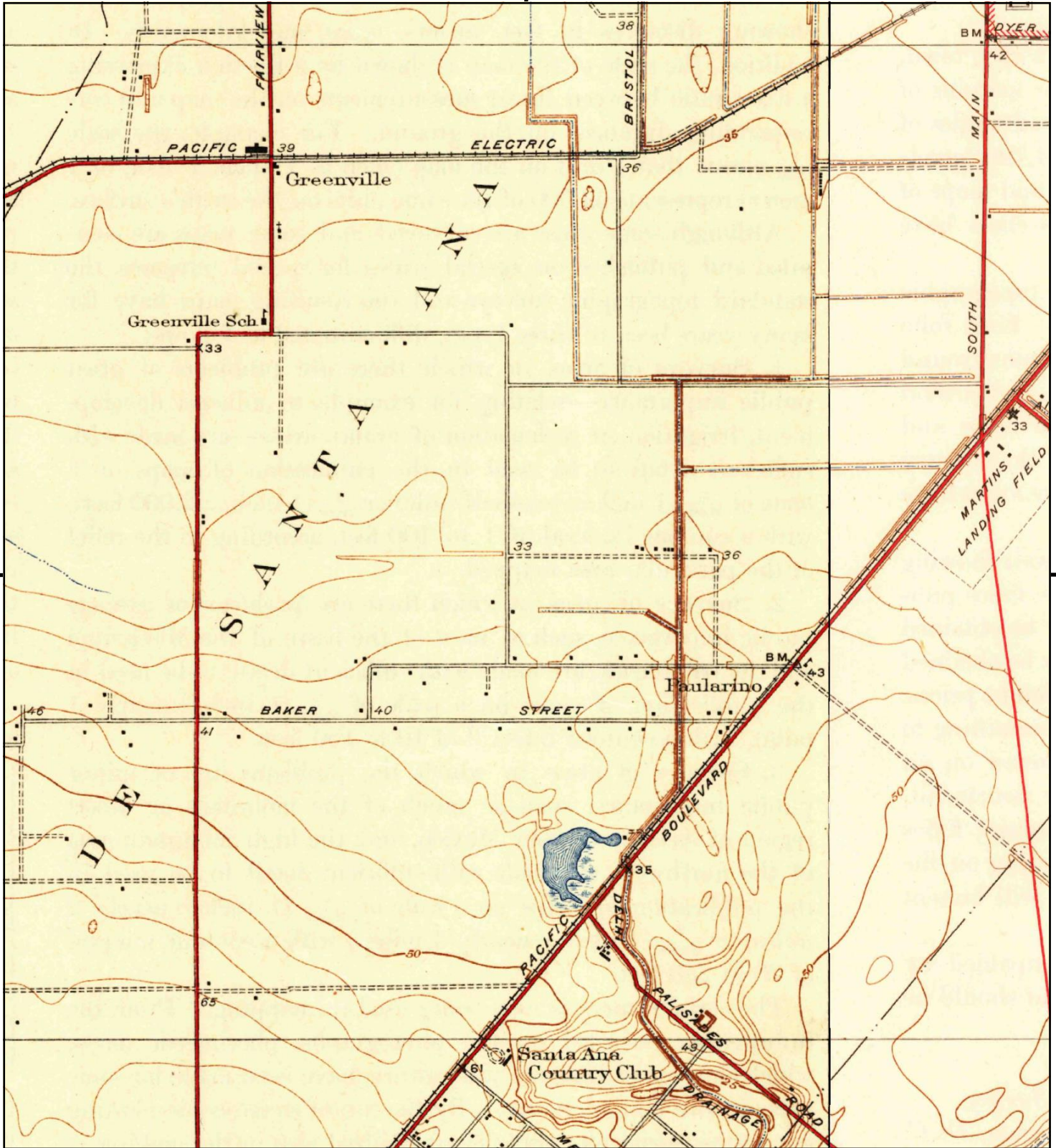
This report includes information from the following map sheet(s).



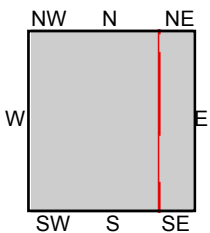
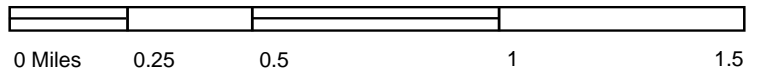
TP, SANTA ANA, 1942, 15-minute

SITE NAME: 3150 Bear St
ADDRESS: 3150 Bear Street
Costa Mesa, CA 92626
CLIENT: Hillmann Environmental Co.





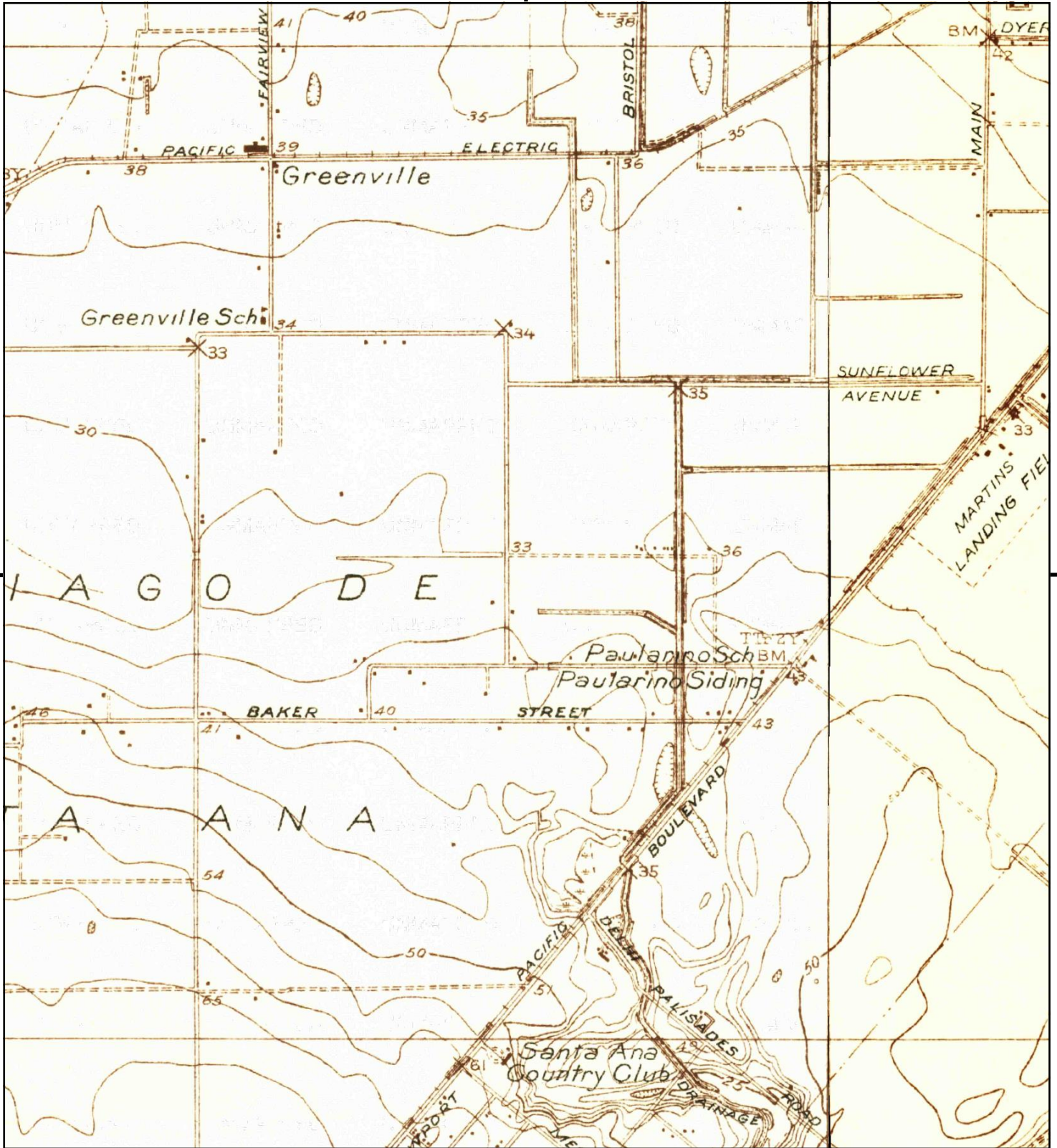
This report includes information from the following map sheet(s).



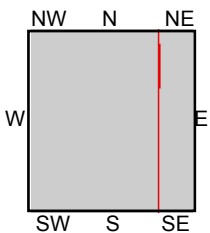
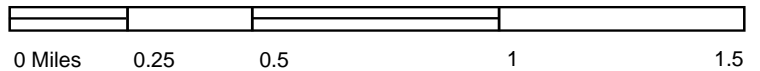
TP, Newport Beach, 1935, 7.5-minute
E, Tustin, 1935, 7.5-minute

SITE NAME: 3150 Bear St
ADDRESS: 3150 Bear Street
Costa Mesa, CA 92626
CLIENT: Hillmann Environmental Co.





This report includes information from the following map sheet(s).



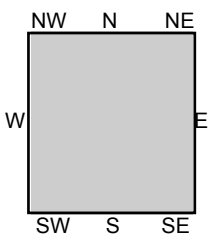
TP, Newport Beach, 1932, 7.5-minute
E, Tustin, 1932, 7.5-minute

SITE NAME: 3150 Bear St
ADDRESS: 3150 Bear Street
Costa Mesa, CA 92626
CLIENT: Hillmann Environmental Co.





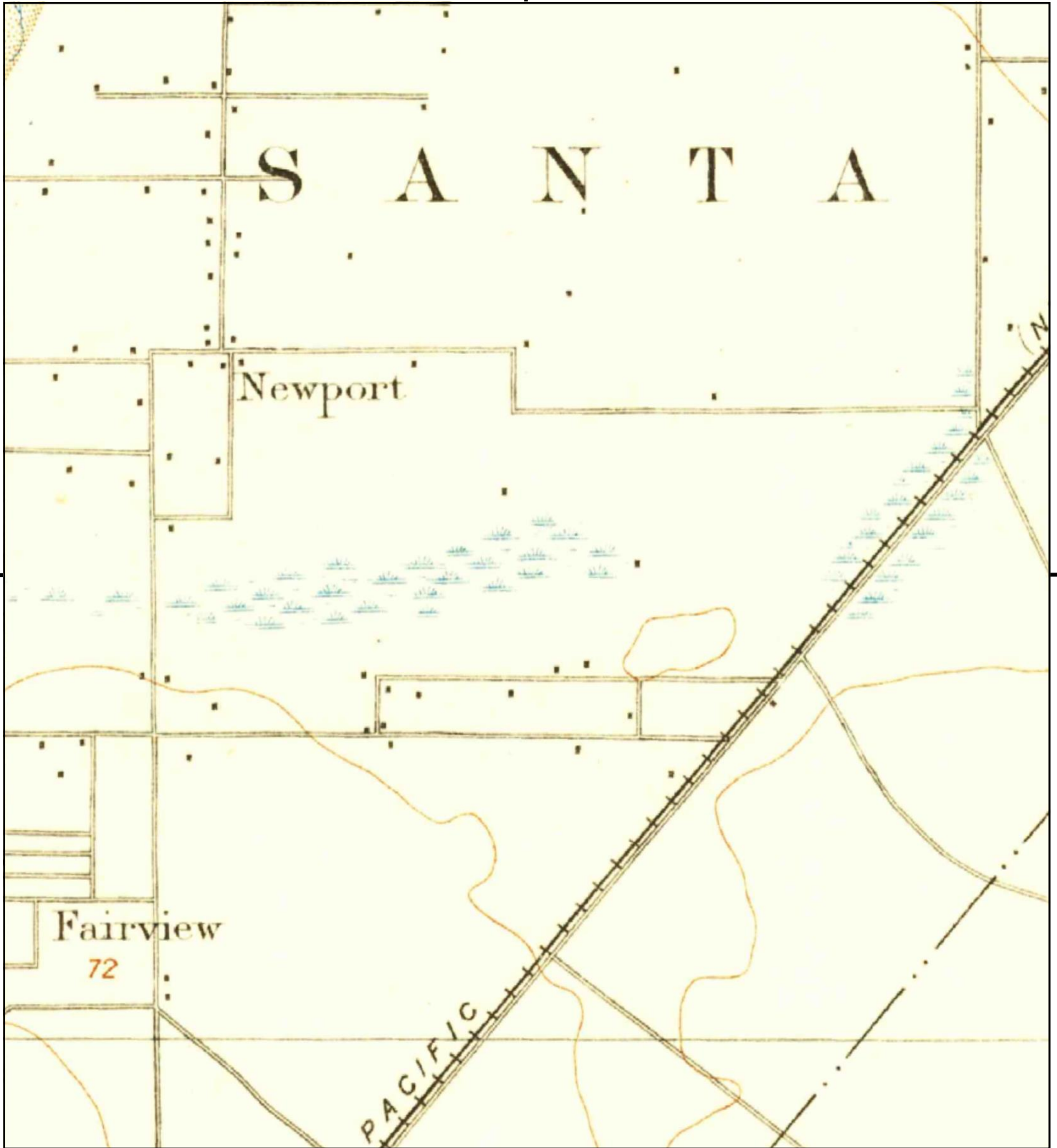
This report includes information from the following map sheet(s).



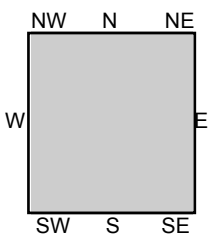
TP, Corona, 1902, 30-minute

SITE NAME: 3150 Bear St
 ADDRESS: 3150 Bear Street
 Costa Mesa, CA 92626
 CLIENT: Hillmann Environmental Co.





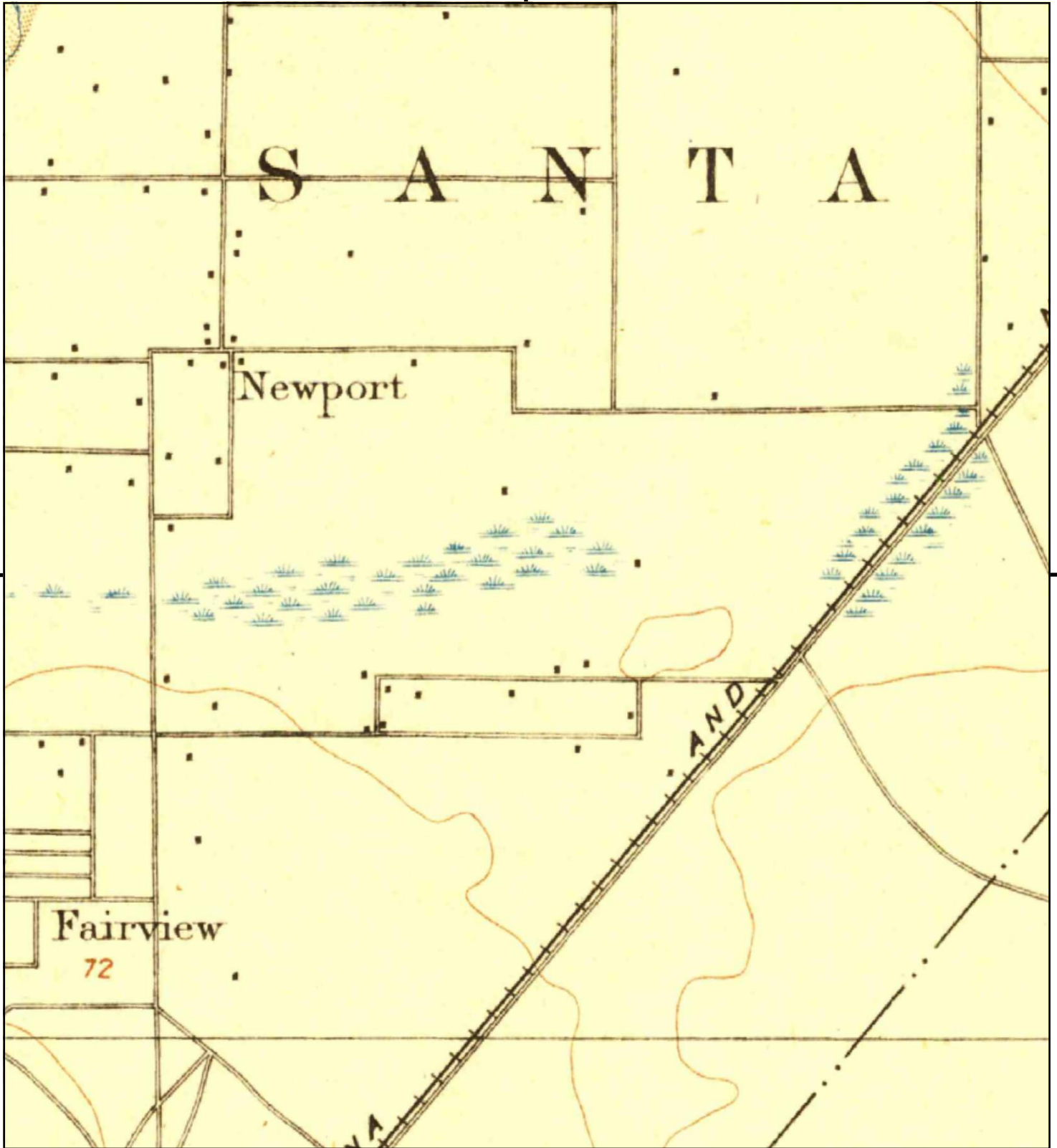
This report includes information from the following map sheet(s).



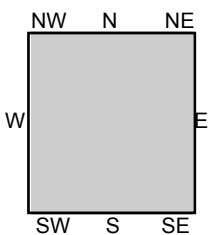
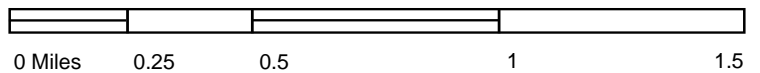
TP, Santa Ana, 1901, 15-minute

SITE NAME: 3150 Bear St
 ADDRESS: 3150 Bear Street
 Costa Mesa, CA 92626
 CLIENT: Hillmann Environmental Co.





This report includes information from the following map sheet(s).



TP, Santa Ana, 1896, 15-minute

SITE NAME: 3150 Bear St
 ADDRESS: 3150 Bear Street
 Costa Mesa, CA 92626
 CLIENT: Hillmann Environmental Co.





3150 Bear St

3150 Bear Street

Costa Mesa, CA 92626

Inquiry Number: 7519157.3

December 12, 2023

Certified Sanborn® Map Report



6 Armstrong Road, 4th floor
Shelton, CT 06484
Toll Free: 800.352.0050
www.edrnet.com

Certified Sanborn® Map Report

12/12/23

Site Name:

3150 Bear St
3150 Bear Street
Costa Mesa, CA 92626
EDR Inquiry # 7519157.3

Client Name:

Hillmann Environmental Co.
1745 W Orangewood Avenue
Orange, CA 92868-0000
Contact: Kofi Bonner



The Sanborn Library has been searched by EDR and maps covering the target property location as provided by Hillmann Environmental Co. were identified for the years listed below. The Sanborn Library is the largest, most complete collection of fire insurance maps. The collection includes maps from Sanborn, Bromley, Perris & Browne, Hopkins, Barlow, and others. Only Environmental Data Resources Inc. (EDR) is authorized to grant rights for commercial reproduction of maps by the Sanborn Library LLC, the copyright holder for the collection. Results can be authenticated by visiting www.edrnet.com/sanborn.

The Sanborn Library is continually enhanced with newly identified map archives. This report accesses all maps in the collection as of the day this report was generated.

Certified Sanborn Results:

Certification # C674-4A03-BD84

PO # NA

Project C3-9854

UNMAPED PROPERTY

This report certifies that the complete holdings of the Sanborn Library, LLC collection have been searched based on client supplied target property information, and fire insurance maps covering the target property were not found.



Sanborn® Library search results

Certification #: C674-4A03-BD84

The Sanborn Library includes more than 1.2 million fire insurance maps from Sanborn, Bromley, Perris & Browne, Hopkins, Barlow and others which track historical property usage in approximately 12,000 American cities and towns. Collections searched:

- ☒ Library of Congress
- ☒ University Publications of America
- ☒ EDR Private Collection

The Sanborn Library LLC Since 1866™

Limited Permission To Make Copies

Hillmann Environmental Co. (the client) is permitted to make up to FIVE photocopies of this Sanborn Map transmittal and each fire insurance map accompanying this report solely for the limited use of its customer. No one other than the client is authorized to make copies. Upon request made directly to an EDR Account Executive, the client may be permitted to make a limited number of additional photocopies. This permission is conditioned upon compliance by the client, its customer and their agents with EDR's copyright policy; a copy of which is available upon request.

Disclaimer - Copyright and Trademark Notice

This Report contains certain information obtained from a variety of public and other sources reasonably available to Environmental Data Resources, LLC. It cannot be concluded from this Report that coverage information for the target and surrounding properties does not exist from other sources. This Report is provided on an "AS IS", "AS AVAILABLE" basis. NO WARRANTY EXPRESS OR IMPLIED IS MADE WHATSOEVER IN CONNECTION WITH THIS REPORT.

ENVIRONMENTAL DATA RESOURCES, LLC AND ITS SUBSIDIARIES, AFFILIATES AND THIRD PARTY SUPPLIERS DISCLAIM ALL WARRANTIES, OF ANY KIND OR NATURE, EXPRESS OR IMPLIED, ARISING OUT OF OR RELATED TO THIS REPORT OR ANY OF THE DATA AND INFORMATION PROVIDED IN THIS REPORT, INCLUDING WITHOUT LIMITATION, ANY WARRANTIES REGARDING ACCURACY, QUALITY, CORRECTNESS, COMPLETENESS, COMPREHENSIVENESS, SUITABILITY, MERCHANTABILITY, FITNESS FOR A PARTICULAR PURPOSE, TITLE, NON-INFRINGEMENT, MISAPPROPRIATION, OR OTHERWISE. ALL RISK IS ASSUMED BY THE USER. IN NO EVENT SHALL ENVIRONMENTAL DATA RESOURCES, LLC OR ITS SUBSIDIARIES, AFFILIATES OR THIRD PARTY SUPPLIERS BE LIABLE TO ANYONE FOR ANY DIRECT, INCIDENTAL, INDIRECT, SPECIAL, CONSEQUENTIAL OR OTHER DAMAGES OF ANY TYPE OR KIND (INCLUDING BUT NOT LIMITED TO LOSS OF PROFITS, LOSS OF USE, OR LOSS OF DATA), ARISING OUT OF OR IN ANY WAY CONNECTED WITH THIS REPORT OR ANY OF THE DATA AND INFORMATION PROVIDED IN THIS REPORT. Any analyses, estimates, ratings, environmental risk levels, or risk codes provided in this Report are provided for illustrative purposes only, and are not intended to provide, nor should they be interpreted as providing any facts regarding, or prediction or forecast of, any environmental risk for any property. Only an assessment performed by a qualified environmental professional can provide findings, opinions or conclusions regarding the environmental risk or conditions in, on or at any property.

Copyright 2023 by Environmental Data Resources, Inc. All rights reserved. Reproduction in any media or format, in whole or in part, of any report or map of Environmental Data Resources, Inc., or its affiliates, is prohibited without prior written permission.

EDR and its logos (including Sanborn and Sanborn Map) are trademarks of Environmental Data Resources, LLC or its affiliates. All other trademarks used herein are the property of their respective owners.



3150 Bear St

3150 Bear Street

Costa Mesa, CA 92626

Inquiry Number: 7519157.8

December 12, 2023

The EDR Aerial Photo Decade Package



6 Armstrong Road, 4th floor
Shelton, CT 06484
Toll Free: 800.352.0050
www.edrnet.com

EDR Aerial Photo Decade Package

12/12/23

Site Name:

3150 Bear St
3150 Bear Street
Costa Mesa, CA 92626
EDR Inquiry # 7519157.8

Client Name:

Hillmann Environmental Co.
1745 W Orangewood Avenue
Orange, CA 92868-0000
Contact: Kofi Bonner



Environmental Data Resources, Inc. (EDR) Aerial Photo Decade Package is a screening tool designed to assist environmental professionals in evaluating potential liability on a target property resulting from past activities. EDR's professional researchers provide digitally reproduced historical aerial photographs, and when available, provide one photo per decade.

Search Results:

<u>Year</u>	<u>Scale</u>	<u>Details</u>	<u>Source</u>
2020	1"=500'	Flight Year: 2020	USDA/NAIP
2016	1"=500'	Flight Year: 2016	USDA/NAIP
2012	1"=500'	Flight Year: 2012	USDA/NAIP
2009	1"=500'	Flight Year: 2009	USDA/NAIP
2005	1"=500'	Flight Year: 2005	USDA/NAIP
2002	1"=500'	Acquisition Date: January 01, 2002	USGS/DOQQ
1995	1"=500'	Acquisition Date: October 03, 1995	USGS/DOQQ
1990	1"=500'	Flight Date: September 06, 1990	USDA
1987	1"=500'	Flight Date: March 29, 1987	USDA
1985	1"=500'	Flight Date: September 13, 1985	USDA
1977	1"=500'	Flight Date: January 18, 1977	EDR Proprietary Brewster Pacific
1972	1"=500'	Flight Date: October 30, 1972	USGS
1963	1"=500'	Flight Date: February 28, 1963	USGS
1953	1"=500'	Flight Date: May 30, 1953	USDA
1947	1"=500'	Flight Date: June 07, 1947	FAIR
1938	1"=500'	Flight Date: June 21, 1938	USDA

When delivered electronically by EDR, the aerial photo images included with this report are for ONE TIME USE ONLY. Further reproduction of these aerial photo images is prohibited without permission from EDR. For more information contact your EDR Account Executive.

Disclaimer - Copyright and Trademark Notice

This Report contains certain information obtained from a variety of public and other sources reasonably available to Environmental Data Resources, LLC. It cannot be concluded from this Report that coverage information for the target and surrounding properties does not exist from other sources. This Report is provided on an "AS IS", "AS AVAILABLE" basis. NO WARRANTY EXPRESS OR IMPLIED IS MADE WHATSOEVER IN CONNECTION WITH THIS REPORT.

ENVIRONMENTAL DATA RESOURCES, LLC AND ITS SUBSIDIARIES, AFFILIATES AND THIRD PARTY SUPPLIERS DISCLAIM ALL WARRANTIES, OF ANY KIND OR NATURE, EXPRESS OR IMPLIED, ARISING OUT OF OR RELATED TO THIS REPORT OR ANY OF THE DATA AND INFORMATION PROVIDED IN THIS REPORT, INCLUDING WITHOUT LIMITATION, ANY WARRANTIES REGARDING ACCURACY, QUALITY, CORRECTNESS, COMPLETENESS, COMPREHENSIVENESS, SUITABILITY, MERCHANTABILITY, FITNESS FOR A PARTICULAR PURPOSE, TITLE, NON-INFRINGEMENT, MISAPPROPRIATION, OR OTHERWISE. ALL RISK IS ASSUMED BY THE USER. IN NO EVENT SHALL ENVIRONMENTAL DATA RESOURCES, LLC OR ITS SUBSIDIARIES, AFFILIATES OR THIRD PARTY SUPPLIERS BE LIABLE TO ANYONE FOR ANY DIRECT, INCIDENTAL, INDIRECT, SPECIAL, CONSEQUENTIAL OR OTHER DAMAGES OF ANY TYPE OR KIND (INCLUDING BUT NOT LIMITED TO LOSS OF PROFITS, LOSS OF USE, OR LOSS OF DATA), ARISING OUT OF OR IN ANY WAY CONNECTED WITH THIS REPORT OR ANY OF THE DATA AND INFORMATION PROVIDED IN THIS REPORT. Any analyses, estimates, ratings, environmental risk levels, or risk codes provided in this Report are provided for illustrative purposes only, and are not intended to provide, nor should they be interpreted as providing any facts regarding, or prediction or forecast of, any environmental risk for any property. Only an assessment performed by a qualified environmental professional can provide findings, opinions or conclusions regarding the environmental risk or conditions in, on or at any property.

Copyright 2023 by Environmental Data Resources, Inc. All rights reserved. Reproduction in any media or format, in whole or in part, of any report or map of Environmental Data Resources, Inc., or its affiliates, is prohibited without prior written permission.

EDR and its logos (including Sanborn and Sanborn Map) are trademarks of Environmental Data Resources, LLC or its affiliates. All other trademarks used herein are the property of their respective owners.



INQUIRY #: 7519157.8

YEAR: 2020

— = 500'





INQUIRY #: 7519157.8

YEAR: 2016

— = 500'





INQUIRY #: 7519157.8

YEAR: 2012

= 500'





INQUIRY #: 7519157.8

YEAR: 2009

— = 500'





INQUIRY #: 7519157.8

YEAR: 2005

— = 500'





INQUIRY #: 7519157.8

YEAR: 2002

— = 500'






INQUIRY #: 7519157.8

YEAR: 1995

— = 500'





INQUIRY #: 7519157.8

YEAR: 1990

— = 500'






INQUIRY #: 7519157.8

YEAR: 1987

— = 500'





INQUIRY #: 7519157.8

YEAR: 1985

— = 500'






INQUIRY #: 7519157.8

YEAR: 1977

— = 500'





INQUIRY #: 7519157.8

YEAR: 1972

— = 500'






INQUIRY #: 7519157.8

YEAR: 1963

— = 500'





INQUIRY #: 7519157.8

YEAR: 1953

— = 500'






INQUIRY #: 7519157.8

YEAR: 1947

— = 500'





INQUIRY #: 7519157.8

YEAR: 1938

— = 500'



3150 Bear St

3150 Bear Street

Costa Mesa, CA 92626

Inquiry Number: 7519157.5

December 13, 2023

The EDR-City Directory Abstract



Environmental Data Resources Inc

6 Armstrong Road
Shelton, CT 06484
800.352.0050
www.edrnet.com

TABLE OF CONTENTS

SECTION

Executive Summary

Findings

City Directory Images

Thank you for your business.

Please contact EDR at 1-800-352-0050
with any questions or comments.

Disclaimer - Copyright and Trademark Notice

This Report contains certain information obtained from a variety of public and other sources reasonably available to Environmental Data Resources, LLC. It cannot be concluded from this Report that coverage information for the target and surrounding properties does not exist from other sources. This Report is provided on an "AS IS", "AS AVAILABLE" basis. **NO WARRANTY EXPRESS OR IMPLIED IS MADE WHATSOEVER IN CONNECTION WITH THIS REPORT. ENVIRONMENTAL DATA RESOURCES, LLC AND ITS SUBSIDIARIES, AFFILIATES AND THIRD PARTY SUPPLIERS DISCLAIM ALL WARRANTIES, OF ANY KIND OR NATURE, EXPRESS OR IMPLIED, ARISING OUT OF OR RELATED TO THIS REPORT OR ANY OF THE DATA AND INFORMATION PROVIDED IN THIS REPORT, INCLUDING WITHOUT LIMITATION, ANY WARRANTIES REGARDING ACCURACY, QUALITY, CORRECTNESS, COMPLETENESS, COMPREHENSIVENESS, SUITABILITY, MERCHANTABILITY, FITNESS FOR A PARTICULAR PURPOSE, TITLE, NON-INFRINGEMENT, MISAPPROPRIATION, OR OTHERWISE. ALL RISK IS ASSUMED BY THE USER. IN NO EVENT SHALL ENVIRONMENTAL DATA RESOURCES, LLC OR ITS SUBSIDIARIES, AFFILIATES OR THIRD PARTY SUPPLIERS BE LIABLE TO ANYONE FOR ANY DIRECT, INCIDENTAL, INDIRECT, SPECIAL, CONSEQUENTIAL OR OTHER DAMAGES OF ANY TYPE OR KIND (INCLUDING BUT NOT LIMITED TO LOSS OF PROFITS, LOSS OF USE, OR LOSS OF DATA), ARISING OUT OF OR IN ANY WAY CONNECTED WITH THIS REPORT OR ANY OF THE DATA AND INFORMATION PROVIDED IN THIS REPORT.** Any analyses, estimates, ratings, environmental risk levels, or risk codes provided in this Report are provided for illustrative purposes only, and are not intended to provide, nor should they be interpreted as providing any facts regarding, or prediction or forecast of, any environmental risk for any property. Only an assessment performed by a qualified environmental professional can provide findings, opinions or conclusions regarding the environmental risk or conditions in, on or at any property.

Copyright 2023 by Environmental Data Resources, LLC. All rights reserved. Reproduction in any media or format, in whole or in part, of any report or map of Environmental Data Resources, LLC, or its affiliates, is prohibited without prior written permission.

EDR and its logos (including Sanborn and Sanborn Map) are trademarks of Environmental Data Resources, LLC or its affiliates. All other trademarks used herein are the property of their respective owners.

EXECUTIVE SUMMARY

DESCRIPTION

Environmental Data Resources, Inc.'s (EDR) City Directory Abstract is a screening tool designed to assist environmental professionals in evaluating potential liability on a target property resulting from past activities. EDR's City Directory Abstract includes a search and abstract of available city directory data. For each address, the directory lists the name of the corresponding occupant at approximately five year intervals.

Business directories including city, cross reference and telephone directories were reviewed, if available, at approximately five year intervals for the years spanning 1920 through current. This report compiles information gathered in this review by geocoding the latitude and longitude of properties identified and gathering information about properties within 1320 feet of the target property.

Summary information obtained is provided in the text of this report.

RECORD SOURCES

The EDR City Directory Report accesses a variety of business directory sources, including Haines, InfoUSA, Polk, Cole, Bresser, and Stewart. Listings marked as EDR Digital Archive access Cole and InfoUSA records. The various directory sources enhance and complement each other to provide a more thorough and accurate report.

EDR is licensed to reproduce certain City Directory works by the copyright holders of those works. The purchaser of this EDR City Directory Report may include it in report(s) delivered to a customer.

RESEARCH SUMMARY

The following research sources were consulted in the preparation of this report. An "X" indicates where information was identified in the source and provided in this report.

<u>Year</u>	<u>Source</u>	<u>TP</u>	<u>Adjoining</u>	<u>Text Abstract</u>	<u>Source Image</u>
2020	EDR Digital Archive	X	X	X	-
2017	Cole Information	-	-	-	-
2014	Cole Information	X	X	X	-
2010	Cole Information	X	X	X	-
2005	Cole Information	X	X	X	-
2002	Haines Company	X	X	X	-
2001	Pacific Telephone	-	-	-	-
2000	Cole Information	-	X	X	-
1997	Pacific Telephone	-	-	-	-
1995	Cole Information	X	X	X	-
	Pacific Bell	X	X	X	-
1992	Cole Information	X	X	X	-
1991	Pacific Bell	-	X	X	-
1986	Pacific Bell	X	X	X	-
1980	Pacific Telephone	X	X	X	-
1975	Luskey Brothers & Co., Inc.	-	X	X	-

EXECUTIVE SUMMARY

<u>Year</u>	<u>Source</u>	<u>TP</u>	<u>Adjoining</u>	<u>Text Abstract</u>	<u>Source Image</u>
1971	Luskey Brothers Co., Inc.	-	-	-	-
1970	General Telephone Co., of California	-	X	X	-
1966	Pacific Telephone	-	X	X	-
1965	ROSS PUBLICATIONS INC.	-	-	-	-
1961	Luskey Brothers & Co.,	-	-	-	-
1960	Unknown	-	-	-	-
1956	LUSKEY BROTHERS & CO. INC.	-	-	-	-
1955	Luskeys Brothers & Co.	-	-	-	-
1952	Luskeys Directory Service Co.	-	-	-	-
1950	The Pacific Telephone and Telegraph Co.	-	-	-	-
1946	Southern California Telephone Co.	-	-	-	-
1945	McCutcheon & Bragonier	-	-	-	-
1941	Southern California Telephone Co.	-	-	-	-
1936	A SAM DAWSON DIRECTORY	-	-	-	-
1930	Western Directory Co.	-	-	-	-
1926	Pacific Telephone	-	-	-	-
1925	Western Directory Co.	-	-	-	-
1922	Kaasen Directory Co.	-	-	-	-
1921	Western Directory Co.	-	-	-	-
1920	Santa Ana Directory Co.	-	-	-	-

EXECUTIVE SUMMARY

SELECTED ADDRESSES

The following addresses were selected by the client, for EDR to research. An "X" indicates where information was identified.

<u>Address</u>	<u>Type</u>	<u>Findings</u>
901 S Coast Dr	Client Entered	
3333 Bristol Street	Client Entered	

FINDINGS

TARGET PROPERTY INFORMATION

ADDRESS

3150 Bear Street
Costa Mesa, CA 92626

FINDINGS DETAIL

Target Property research detail.

BEAR PAW

3150 BEAR PAW

<u>Year</u>	<u>Uses</u>	<u>Source</u>
1995	Embassy Christian Center	Pacific Bell
	Full Gospel Business Mens Fellowship	Pacific Bell
	Roberts Lladon Ministries	Pacific Bell
	Spirit Life Bible College	Pacific Bell

BEAR ST

3150 BEAR ST

<u>Year</u>	<u>Uses</u>	<u>Source</u>
2020	GOLD FRANKINCENSE-MYRRH GIFT	EDR Digital Archive
2014	GOLD FRANKINCENSE & MYRRH GIFT SHOP	Cole Information
	TRINITY CHRISTIAN CENTER INTERNATIONAL	Cole Information
2010	GOLD FRANKINCENSE MYRRH GIFT	Cole Information
	INFO LINE	Cole Information
	TRINITY BROADCASTING NETWORK	Cole Information
	TRINITY CHRISTIAN CTR INTL	Cole Information
2005	GOLD FRANKINCENSE AND MYR	Cole Information
	GOLD FRANKINCENSE GIFT SHOP	Cole Information
	REMODELERS PLUS	Cole Information
	TBN CHRISTIAN BOOKSTORE	Cole Information
	TBN GOLD	Cole Information
	TRINITY BROADCASTING	Cole Information
	TRINITY CHRISTIAN CENTER INTERNATIONAL	Cole Information

FINDINGS

<u>Year</u>	<u>Uses</u>	<u>Source</u>
2002	GIFTSHOP	Haines Company
	I NFOUONE	Haines Company
	MYRRHGFTSH THE TRINITY CHRS	Haines Company
	TH 6 GLDFRNKNCNSE	Haines Company
1995	ROBERTS LIARDON MINISTRIES	Cole Information
1992	FULL GOSPEL FLLWSHP	Cole Information
1986	Full Gospel Business Mens Fellow ship	Pacific Bell
1980	Full Gospel Business Mens Fellow ship	Pacific Telephone
	Omega Advertising	Pacific Telephone

FINDINGS

ADJOINING PROPERTY DETAIL

The following Adjoining Property addresses were researched for this report. Detailed findings are provided for each address.

3088 ROANOKE LN

10 3088 ROANOKE LN

<u>Year</u>	<u>Uses</u>	<u>Source</u>
1995	All Kenneth	Pacific Bell

3135 CANADIAN DR

8 3135 CANADIAN DR

<u>Year</u>	<u>Uses</u>	<u>Source</u>
1995	Haddad	Pacific Bell

3137 YUKON AS

61 3137 YUKON AS

<u>Year</u>	<u>Uses</u>	<u>Source</u>
1980	Fladland	Pacific Telephone

ALLEGHENY

754 ALLEGHENY

<u>Year</u>	<u>Uses</u>	<u>Source</u>
1966	Greenwood Jas W	Pacific Telephone

758 ALLEGHENY

<u>Year</u>	<u>Uses</u>	<u>Source</u>
1970	Vena Peter A	General Telephone Co., of California
1966	Vena Peter A	Pacific Telephone

759 ALLEGHENY

<u>Year</u>	<u>Uses</u>	<u>Source</u>
1970	Stewart Eloise W	General Telephone Co., of California
1966	Stewart Eloise W	Pacific Telephone

FINDINGS

766 ALLEGHENY

<u>Year</u>	<u>Uses</u>	<u>Source</u>
1970	A M Bookspan	General Telephone Co., of California
	Hennessey Stephen	General Telephone Co., of California
	Hennessey Stephen	General Telephone Co., of California

767 ALLEGHENY

<u>Year</u>	<u>Uses</u>	<u>Source</u>
1970	Yantom Victor M	General Telephone Co., of California
1966	Yantom Victor M	Pacific Telephone

771 ALLEGHENY

<u>Year</u>	<u>Uses</u>	<u>Source</u>
1970	Huntley Benice	General Telephone Co., of California
1966	Huntley Bernice	Pacific Telephone
	Huntley W R	Pacific Telephone

774 ALLEGHENY

<u>Year</u>	<u>Uses</u>	<u>Source</u>
1966	Hickman Robt J	Pacific Telephone

778 ALLEGHENY

<u>Year</u>	<u>Uses</u>	<u>Source</u>
1970	Van Beek John	General Telephone Co., of California
1966	Van Beek John	Pacific Telephone

779 ALLEGHENY

<u>Year</u>	<u>Uses</u>	<u>Source</u>
1970	Thomas Loyl	General Telephone Co., of California
1966	Kincaid Jimmy A	Pacific Telephone

782 ALLEGHENY

<u>Year</u>	<u>Uses</u>	<u>Source</u>
1966	Arant Russ	Pacific Telephone

783 ALLEGHENY

<u>Year</u>	<u>Uses</u>	<u>Source</u>
1966	Ramirez Giro	Pacific Telephone

FINDINGS

786 ALLEGHENY

<u>Year</u>	<u>Uses</u>	<u>Source</u>
1970	Maybaum E Louis	General Telephone Co., of California
1966	Britt L B	Pacific Telephone

787 ALLEGHENY

<u>Year</u>	<u>Uses</u>	<u>Source</u>
1970	Mims Chas Mrs	General Telephone Co., of California
1966	Mims Chas Mrs	Pacific Telephone

791 ALLEGHENY

<u>Year</u>	<u>Uses</u>	<u>Source</u>
1995	Hennessey Dave & Robin	Pacific Bell

ALLEGHENY AVE

700 ALLEGHENY AVE

<u>Year</u>	<u>Uses</u>	<u>Source</u>
1991	Grant Products	Pacific Bell

754 ALLEGHENY AVE

<u>Year</u>	<u>Uses</u>	<u>Source</u>
2020	AUDRIE JENNINGS	EDR Digital Archive
	EDUARDO VASQUEZ	EDR Digital Archive
	CYNTHIA VASQUEZ	EDR Digital Archive
	JESSICA VASQUEZ	EDR Digital Archive
2014	BRUCE SKELTON	Cole Information
2010	OCCUPANT UNKNOWN	Cole Information
2002	DUNSETH Bruce	Haines Company
	SHOOK Linda	Haines Company
2000	BRUCE DUNSETH	Cole Information
1995	Dunseth Bruce	Pacific Bell
	DUNSETH, BRUCE	Cole Information
1992	DUNSETH, BRUCE	Cole Information
1991	Dunseth Bruce	Pacific Bell
1986	Dunseth Bruce	Pacific Bell

FINDINGS

<u>Year</u>	<u>Uses</u>	<u>Source</u>
1980	Mc Pherson Reece	Pacific Telephone
1975	Greenw ood Jas W	Luskey Brothers & Co., Inc.
	Greenw ood L A	Luskey Brothers & Co., Inc.

758 ALLEGHENY AVE

<u>Year</u>	<u>Uses</u>	<u>Source</u>
2020	BLAIR BERKLEY	EDR Digital Archive
2014	BRET PERCIVAL	Cole Information
2010	PRO GRAPHICS INTL INC	Cole Information
	BRET PERCIVAL	Cole Information
2005	PETE PAPIRO	Cole Information
2002	PAPIROPe le	Haines Company
2000	PETE PAPIRO	Cole Information
	BRET PERCIVAL	Cole Information
1995	Baylor Terry	Pacific Bell
	BAYLOR, WESLEY T	Cole Information

759 ALLEGHENY AVE

<u>Year</u>	<u>Uses</u>	<u>Source</u>
2020	JAMES METOYER	EDR Digital Archive
	BARBARA LARSEN	EDR Digital Archive
	PATRICK METOYER	EDR Digital Archive
	CHARLES METOYER	EDR Digital Archive
2014	MORTON JUHL	Cole Information
2010	PATRICK METOYER	Cole Information
2002	OMETOYERCharlene	Haines Company
2000	C METOYER	Cole Information
1995	OCCUPANT UNKNOWNNN	Cole Information
1992	METOYER, C	Cole Information
1991	Metoyer Jas	Pacific Bell
	Metoyer S @Garden Grove@	Pacific Bell
1986	Metoyer Jas	Pacific Bell
1980	Metoyer Jas	Pacific Telephone
1975	Stew art Eloise W	Luskey Brothers & Co., Inc.

FINDINGS

762 ALLEGHENY AVE

<u>Year</u>	<u>Uses</u>	<u>Source</u>
2020	CHRISTINE BRIDGES	EDR Digital Archive
	MARY CARPENTER	EDR Digital Archive
	CHAD CAIN	EDR Digital Archive
	JENNIFER CAIN	EDR Digital Archive
2014	CHAD CAIN	Cole Information
2010	CHAD CAIN	Cole Information
2002	CARPENTER Mary	Haines Company
1991	Kadam Lisa & John	Pacific Bell
1986	Barr F A	Pacific Bell
1980	Barr F A	Pacific Telephone
1975	Byron Thos J	Luskey Brothers & Co., Inc.
1970	Byron Thos J	General Telephone Co., of California

763 ALLEGHENY AVE

<u>Year</u>	<u>Uses</u>	<u>Source</u>
2020	DJUNA GORDON	EDR Digital Archive
	JACOB GONDON	EDR Digital Archive
	ANDREW GORDON	EDR Digital Archive
2014	ANDREW GORDON	Cole Information
2010	ANDREW GORDON	Cole Information
2005	ANDREW GORDON	Cole Information
2002	GORDON Andrew J	Haines Company
2000	ANDREW GORDON	Cole Information
1995	Gordon Andrew J	Pacific Bell
	SZCZYGLOWSKI, Z	Cole Information

766 ALLEGHENY AVE

<u>Year</u>	<u>Uses</u>	<u>Source</u>
2020	JESSICA LAWRENCE	EDR Digital Archive
	WILLIAM GYOR	EDR Digital Archive
	CRUZ CLIFFORD	EDR Digital Archive
	CLINT LAWRENCE	EDR Digital Archive
2014	CLINT LAWRENCE	Cole Information

FINDINGS

<u>Year</u>	<u>Uses</u>	<u>Source</u>
2010	CLINT LAWRENCE	Cole Information
2005	WG MESSENGER SERVICE	Cole Information
2002	SLAWRENCE 0int	Haines Company
2000	DIANE CATHER	Cole Information
1995	Body Research	Pacific Bell
	LAWRENCE, CLINT	Cole Information
1980	Moreno Ron L	Pacific Telephone
	Simpson Bob Jr	Pacific Telephone
1975	Hennessy Stephen	Luskey Brothers & Co., Inc.

767 ALLEGHENY AVE

<u>Year</u>	<u>Uses</u>	<u>Source</u>
2020	ROGER SMITH	EDR Digital Archive
2014	JAMES DOYLE	Cole Information
2010	OCCUPANT UNKNOWN	Cole Information
2005	JESSICA SMITH	Cole Information
2002	LINDSKOOGJeannier	Haines Company
	LINDSKOOGJon	Haines Company
2000	JON LINDSKOOG	Cole Information
1995	Lindskoog Jon	Pacific Bell
	Smith Jennifer	Pacific Bell
	Smith Jessica	Pacific Bell
	SMITH, J	Cole Information
	LINDSKOOG, JON	Cole Information
1991	Paquette David	Pacific Bell
1980	Paquette David	Pacific Telephone
1975	Di Filippo Jas	Luskey Brothers & Co., Inc.

770 ALLEGHENY AVE

<u>Year</u>	<u>Uses</u>	<u>Source</u>
2020	HILARY FENN	EDR Digital Archive
2014	OCCUPANT UNKNOWN	Cole Information
2010	GRACE CHO	Cole Information
2005	STEVEN SWITZER	Cole Information

FINDINGS

<u>Year</u>	<u>Uses</u>	<u>Source</u>
2002	BARKHOMahir	Haines Company
1995	Harrison CR	Pacific Bell
	Harrison Reggie	Pacific Bell
	Harrison Reggie	Pacific Bell
	HARRISON, REGGIE	Cole Information
1992	HARRISON, C R	Cole Information
1986	Harrson C R	Pacific Bell
1980	Straw n Paul D	Pacific Telephone

771 ALLEGHENY AVE

<u>Year</u>	<u>Uses</u>	<u>Source</u>
2020	KIM BEYAOJU	EDR Digital Archive
	DIANE BEYAOJU	EDR Digital Archive
2014	ANDREA BEYAOJU	Cole Information
2010	KIM BEYAOJU	Cole Information
2005	KIM BEYAOJU	Cole Information
2002	BEYAOJUQiane	Haines Company
2000	DIANE BEYAOJU	Cole Information
1995	Beyaoju Diane	Pacific Bell
	BEYAOJU, DIANE	Cole Information
1992	BEYAOJU, DIANE	Cole Information
1991	Be yaoju Diane	Pacific Bell
1986	Jackson Larry	Pacific Bell
1980	Pellitier Leon A	Pacific Telephone
1975	Grant U S	Luskey Brothers & Co., Inc.

774 ALLEGHENY AVE

<u>Year</u>	<u>Uses</u>	<u>Source</u>
2020	JAMES MCDERMOTT	EDR Digital Archive
	PENNY GALLOWAY	EDR Digital Archive
	VICTORIA MCDERMOTT	EDR Digital Archive
	ZACHARY MCDERMOTT	EDR Digital Archive
2014	JAMES MCDERMOTT	Cole Information
2010	JAMES MCDERMOTT	Cole Information

FINDINGS

<u>Year</u>	<u>Uses</u>	<u>Source</u>
2005	JAMES MCDERMOTT	Cole Information
2002	MCOERMOTTJanmes	Haines Company
2000	LUCIEN BISSON	Cole Information
1995	OCCUPANT UNKNOWNN	Cole Information

778 ALLEGHENY AVE

<u>Year</u>	<u>Uses</u>	<u>Source</u>
2020	THOMAS VASICH	EDR Digital Archive
	DEBORAH VASICH	EDR Digital Archive
	SONIA WARNER	EDR Digital Archive
2014	TOM VASICH	Cole Information
2010	TOM VASICH	Cole Information
2005	TOSA TOSA INC	Cole Information
2002	FREYThomas 00 S	Haines Company
2000	SONIA WARNER	Cole Information
1995	OCCUPANT UNKNOWNN	Cole Information
1991	Iverson James H	Pacific Bell
1975	Perez Rodolfo	Luskey Brothers & Co., Inc.

779 ALLEGHENY AVE

<u>Year</u>	<u>Uses</u>	<u>Source</u>
2020	EMINA DJOKOVIC	EDR Digital Archive
	TAHIR DJOKOVIC	EDR Digital Archive
2014	TAHIR DJOKOVIC	Cole Information
2010	TAHIR DJOKOVIC	Cole Information
2005	TAHIR DKOKOVIC	Cole Information
2002	SDJOKOVI CTahir	Haines Company
2000	OCCUPANT UNKNOWN	Cole Information
1995	STYERS, CARL E	Cole Information
1980	Skolmow ski Richard	Pacific Telephone

782 ALLEGHENY AVE

<u>Year</u>	<u>Uses</u>	<u>Source</u>
2014	EILEEN BELLO	Cole Information

FINDINGS

<u>Year</u>	<u>Uses</u>	<u>Source</u>
2014	NORMAN DUENAS	Cole Information
2010	CONSTANCE CANALES	Cole Information
2005	OCCUPANT UNKNOWN	Cole Information
2002	LIM Douglas	Haines Company
	OLMEDOEna	Haines Company
2000	OCCUPANT UNKNOWN	Cole Information
1995	OCCUPANT UNKNOWNNN	Cole Information
1986	Lim Diane	Pacific Bell
1980	Arant Russ	Pacific Telephone
1975	Arant Russ	Luskey Brothers & Co., Inc.

783 ALLEGHENY AVE

<u>Year</u>	<u>Uses</u>	<u>Source</u>
2020	JOSEPH LINDLEY	EDR Digital Archive
	FLOYD WALDRON	EDR Digital Archive
2014	JOSEPH LINDLEY	Cole Information
2010	OCCUPANT UNKNOWN	Cole Information
2005	FLOYD WALDRON	Cole Information
2002	WALDRON Floyd	Haines Company
2000	FLOYD WALDRON	Cole Information
1995	NELSON, JAMES	Cole Information
1980	Waldron K F	Pacific Telephone
1975	Ascending Inca	Luskey Brothers & Co., Inc.
	Nardone Joe	Luskey Brothers & Co., Inc.

786 ALLEGHENY AVE

<u>Year</u>	<u>Uses</u>	<u>Source</u>
2020	BETH PARSEL	EDR Digital Archive
	DAVID PARSEL	EDR Digital Archive
2014	DAVID PARSEL	Cole Information
2010	DAVID PARSEL	Cole Information
2000	DAVID PARSEL	Cole Information
1995	OCCUPANT UNKNOWNNN	Cole Information
1991	Neupert Raymond W	Pacific Bell

FINDINGS

<u>Year</u>	<u>Uses</u>	<u>Source</u>
1986	Neupert Raymond W	Pacific Bell
1975	Maybaum E Louis	Luskey Brothers & Co., Inc.

787 ALLEGHENY AVE

<u>Year</u>	<u>Uses</u>	<u>Source</u>
2020	FELIX GRUN	EDR Digital Archive
2014	FELIX GRUN	Cole Information
2010	FELIX GRUN	Cole Information
2005	FELIX GRUN	Cole Information
2002	OBUFFINI Kevan	Haines Company
2000	M SCHOOLFIELD	Cole Information
1995	Schoolfield M	Pacific Bell
	SCHOOLFIELD, M	Cole Information
1992	SCHOOLFIELD, M	Cole Information
1991	Schoolfield M	Pacific Bell
1986	Perkins Ross L	Pacific Bell
1980	Perkins Ross L	Pacific Telephone
1975	Mims Chas Mrs	Luskey Brothers & Co., Inc.

788 ALLEGHENY AVE

<u>Year</u>	<u>Uses</u>	<u>Source</u>
2002	PARSEL David	Haines Company

791 ALLEGHENY AVE

<u>Year</u>	<u>Uses</u>	<u>Source</u>
2020	JANET HENNESSEY	EDR Digital Archive
	J HENNESSEY	EDR Digital Archive
	STEPHEN HENNESSY	EDR Digital Archive
2014	STEPHEN HENNESSY	Cole Information
2010	STEPHEN HENNESSY	Cole Information
2005	OCCUPANT UNKNOWN	Cole Information
2002	HENNESSEY Stephen	Haines Company
1995	Hennessey Dave & Robin	Pacific Bell
	HENNESSEY, DAVE	Cole Information

FINDINGS

<u>Year</u>	<u>Uses</u>	<u>Source</u>
1992	HENNESSEY, DAVE	Cole Information
1991	Hennessey Dave & Robin	Pacific Bell
1980	I Westland Sandra	Pacific Telephone
	W E S TLAN DS BANK	Pacific Telephone
1975	Westland Christy Lynn	Luskey Brothers & Co., Inc.
	Westland Sandra	Luskey Brothers & Co., Inc.

ALLEGHENY CIR

791 ALLEGHENY CIR

<u>Year</u>	<u>Uses</u>	<u>Source</u>
1970	Westland Gary	General Telephone Co., of California

BEAR PAW

3140 BEAR PAW

<u>Year</u>	<u>Uses</u>	<u>Source</u>
1995	Body Semetrlics	Pacific Bell
	Brow n Mathew ROD	Pacific Bell
	Burns Shannon A DC	Pacific Bell
	Drow n Development Co	Pacific Bell
	Eagle Corp	Pacific Bell
	European Hair Institute	Pacific Bell
	Grant Steven S Dr optmtrst	Pacific Bell
	Levissee Steven	Pacific Bell
	Levitan Carol DC	Pacific Bell
	Levitan Carol DC	Pacific Bell
	Russell John P Dr	Pacific Bell
	Service Coin Meters Inc	Pacific Bell
	Solow ay Carol DC	Pacific Bell
	Whelan Real Estate	Pacific Bell
	Whelan Real Estate	Pacific Bell

FINDINGS

3156 BEAR PAW

<u>Year</u>	<u>Uses</u>	<u>Source</u>
1970	Ross Mable C	General Telephone Co., of California

BEAR ST

3140 BEAR ST

<u>Year</u>	<u>Uses</u>	<u>Source</u>
2020	TWINS CHIROPRACTIC	EDR Digital Archive
	GRANT OPTOMETRIC GROUP	EDR Digital Archive
	SZU BENJAMIN J OD	EDR Digital Archive
	TAYANI INSTITUTE	EDR Digital Archive
	KIM RHEELA OD	EDR Digital Archive
	RE/MAX PRESTIGE	EDR Digital Archive
	CLIENT GIANT	EDR Digital Archive
	BUY WITH A BUDDY	EDR Digital Archive
	EUROPEAN HAIR INSTITUTE	EDR Digital Archive
	SANMAR GRAY CO INC	EDR Digital Archive
2014	SANMARGRAY CO INC	Cole Information
	GRANT OPTOMETRIC GROUP	Cole Information
	BERLIN WELLNESS OC	Cole Information
	JAMES NORGAN	Cole Information
2010	FIT ACUPUNCTURE	Cole Information
	SANMARGRAY CO	Cole Information
	EUROPEAN HAIR INSTITUTE	Cole Information
	WOOD GREGORY DC	Cole Information
	GRANT OPTOMETRIC GROUP	Cole Information
	NORGAN JAMES	Cole Information
	JAMES NORGAN	Cole Information
2005	FOCUSED INTEGRATIVE THERAPIES	Cole Information
	GRANT STEVEN S	Cole Information
	FOCUSED INTEGRATIVE ACUPUNCTUR	Cole Information
	JAMES R NORGAN CPA	Cole Information
	WOOD GREGORY DC QME	Cole Information

FINDINGS

<u>Year</u>	<u>Uses</u>	<u>Source</u>
2005	JOHN F WHELAN	Cole Information
	BIAF PROPERTIES	Cole Information
	EUROPEAN HAIR INSTITUTE	Cole Information
	CYMERINT CHIROPRACTIC CENTER	Cole Information
	FOCUSED INTEGRATIVE THERAPIES ACUPUN	Cole Information
	DAVID SOLOWAY	Cole Information
	JAMES NORGAN	Cole Information
2002	BROWN 89 M 08 W ROD	Haines Company
	EUROPEAN HAIR INST	Haines Company
	GRANTOPTOMETIC	Haines Company
2000	JOHN RUSSELL	Cole Information
1995	SOUTH COAST PLAZA CHIRO	Cole Information
	JOHN P RUSSELL OD	Cole Information
	GRANT OPTOMETRY	Cole Information
	WHELAN REAL ESTATE	Cole Information
	SHANNON A BURNS DC	Cole Information
	GRANT, STEVEN S	Cole Information
	BROWN, MATHEW R	Cole Information
	RUSSELL, JOHN P	Cole Information
	SOLOWAY, CAROL	Cole Information
	LEVITAN, CAROL	Cole Information
	BURNS, SHENNON A	Cole Information
1992	CONCOURS DTLNG WASH	Cole Information
	GRANT OPTOMETIC GRP	Cole Information
	SOLOWAY CAROL DC	Cole Information
	DROWN DEVLP COMPANY	Cole Information
	BURNS SHANNON A DC	Cole Information
	ANDERSEN, K M	Cole Information
1991	Burns Shannon A DC	Pacific Bell
	Concours Detailing Hand Wash	Pacific Bell
	Drown Development	Pacific Bell
	Grant Steven S Dr optmtrst	Pacific Bell

FINDINGS

<u>Year</u>	<u>Uses</u>	<u>Source</u>
1991	Levitan Carol DC	Pacific Bell
	Peyton Suzanne Dr	Pacific Bell
	Poff Douglas J DC	Pacific Bell

3143 BEAR ST

<u>Year</u>	<u>Uses</u>	<u>Source</u>
2002	XXXX	Haines Company
1980	Shiffer Park	Pacific Telephone
1970	Vetter Lester E	General Telephone Co., of California
1966	Vetter Lester E	Pacific Telephone

3144 BEAR ST

<u>Year</u>	<u>Uses</u>	<u>Source</u>
2002	X 2 XX	Haines Company

3147 BEAR ST

<u>Year</u>	<u>Uses</u>	<u>Source</u>
2002	XXXX	Haines Company

3300 BEAR ST

<u>Year</u>	<u>Uses</u>	<u>Source</u>
2014	STEVEN CHRISTIAN	Cole Information
2010	STEVEN CHRISTIAN	Cole Information

BEAR ST STE 100

3140 BEAR ST STE 100

<u>Year</u>	<u>Uses</u>	<u>Source</u>
2020	STEVEN GRANT	EDR Digital Archive

Bristol

3333 Bristol

<u>Year</u>	<u>Uses</u>	<u>Source</u>
2002	CLEAHERSAALTEBATI	Haines Company
	BUILDING ABS USA	Haines Company
	APEAINTHEPOD	Haines Company

FINDINGS

<u>Year</u>	<u>Uses</u>	<u>Source</u>
2002	MTR 9 TYRDFND ALEXSEBASTIAN	Haines Company
	WEAR ALFRED DU	Haines Company
	ANNMTAYLORINC	Haines Company
	ANTONELLO	Haines Company
	ESPRESSO BAR ARM 1 ANICAFE	Haines Company
	ARMANI EXCHANGE	Haines Company
	ASHWORTSSTUDIO	Haines Company
	AVEDAESTHETIQUE	Haines Company
	AWENTURA	Haines Company
	e BAFRAMER	Haines Company
	BABYGAP	Haines Company
	BACCARATSOUTH	Haines Company
	COAST PLZA MALL	Haines Company
	BACK BAY ROWING	Haines Company
	BAILEY	Haines Company
	BANKSEBIDDLE	Haines Company
	JEWELERS BANANA REPUBLIC	Haines Company
1995	Parks Cleaners	Pacific Bell
	ABS U SANTA ANA	Pacific Bell
	Nature Company	Pacific Bell
	Alex Sebastian Mens Wear	Pacific Bell
	Ann Stuard	Pacific Bell
	Ann Taylor w omens apparel	Pacific Bell
	Armani Exchange	Pacific Bell
	Armani Restaurant	Pacific Bell
	Ashley Laura Inc	Pacific Bell
	Aventura	Pacific Bell
	Avventura	Pacific Bell
	Back Bay Row ing & Running Club olc	Pacific Bell
	Beck Bay Row ing & Running Club Restaurant	Pacific Bell
	Bailey Banks & Biddle Jew elers	Pacific Bell
	Banana Republic	Pacific Bell

FINDINGS

<u>Year</u>	<u>Uses</u>	<u>Source</u>
1995	Barneys New York	Pacific Bell
	Benetton	Pacific Bell
	Bennlgans	Pacific Bell
	Costaa Mesa	Pacific Bell
	Bernin Sport	Pacific Bell
	Birraporettis	Pacific Bell
	Bod The	Pacific Bell
	Body Shop The	Pacific Bell
	Boehm Edw ard Marshall	Pacific Bell
	Boehm Gallery	Pacific Bell
	Boehm Porcelain Gallery	Pacific Bell
	Bombay Company The	Pacific Bell
	Bottega Veneta Inc	Pacific Bell
	BRASS BOOT THE	Pacific Bell
	Bree	Pacific Bell
	Brogger Yoli	Pacific Bell
	Brookstone Co	Pacific Bell
	Brookstone Regional Office	Pacific Bell
	Bruno Magli	Pacific Bell
	Bruno Magli	Pacific Bell
	Bullocks South Coast Plaza	Pacific Bell
	Bullocks Mens Store	Pacific Bell
	Burberrys Limited	Pacific Bell
	Cafe Pasquini	Pacific Bell
	Calvin Klein Retail Store	Pacific Bell
	Candace M	Pacific Bell
	CAPEZIO SHOES & THINGS	Pacific Bell
	Carls Jr Restaurants	Pacific Bell
	Costa Mesa	Pacific Bell
	Champs Sports At South Coast Plaza	Pacific Bell
	Chanel Boutique	Pacific Bell
	Christian Bernard	Pacific Bell

FINDINGS

<u>Year</u>	<u>Uses</u>	<u>Source</u>
1995	Churchs English Shoes Ltd	Pacific Bell
	Signal	Pacific Bell
	Circle Gallery	Pacific Bell
	CLINES HALLMARK	Pacific Bell
	Contempo Casuals	Pacific Bell
	Cosmic Comics & Sportscards	Pacific Bell
	Crabtree & Evelyn South Coast Plaza	Pacific Bell
	Dales Footworks	Pacific Bell
	Disney Store The	Pacific Bell
	Dunhill Alfred Of London	Pacific Bell
	Easy Spirit Shoe Store	Pacific Bell
	Eber dose Salon	Pacific Bell
	Eddie Bauer Inc	Pacific Bell
	Emporio Armani Boutique	Pacific Bell
	Emporio Armani Express Restaurant	Pacific Bell
	Episode	Pacific Bell
	Ermenegildo Zegna	Pacific Bell
	Escada	Pacific Bell
	Express	Pacific Bell
	FILA SPORTS	Pacific Bell
	Fauchald Holly D Bod The	Pacific Bell
	Fendi	Pacific Bell
	Fields Chocolate Chippery	Pacific Bell
	Fle	Pacific Bell
	Fil Mottola Gallery portraits	Pacific Bell
	First Issue	Pacific Bell
	Fischer Mark OD Sears South Coast Plaza	Pacific Bell
	Costa Mesa	Pacific Bell
	Florsheim Shoe Shops	Pacific Bell
	Foot Locker	Pacific Bell
	Forty Carrots	Pacific Bell
	Gamesmanship	Pacific Bell

FINDINGS

<u>Year</u>	<u>Uses</u>	<u>Source</u>
1995	Gap Kids	Pacific Bell
	Gap Shoes The	Pacific Bell
	Gap The	Pacific Bell
	Coasta Mesa	Pacific Bell
	Gazebo Of New York The	Pacific Bell
	Georges Jew elery Design & Repair	Pacific Bell
	Gloria Jeans Coffee Bean	Pacific Bell
	Godiva Chocolatier Inc	Pacific Bell
	GOLDEN SHEAR	Pacific Bell
	Gucci Shops Inc	Pacific Bell
	Gymboree Store The	Pacific Bell
	Haagen Dazs Ice Cream Shoppe	Pacific Bell
	Homelife Furniture Dept By Sears	Pacific Bell
	HOWARD & PHILS WESTERN WEAR	Pacific Bell
	Impulse	Pacific Bell
	Inw ear Martinique	Pacific Bell
	J Crew Retail Store	Pacific Bell
	J Herbert Hall Jew elers	Pacific Bell
	Jacadi	Pacific Bell
	JAEGER INTERNATIONAL SHOPS South Coast Plaza	Pacific Bell
	Joan& David	Pacific Bell
	Johnston & Murphy Shop	Pacific Bell
	Jose Eber Salons	Pacific Bell
	Jostmar Jew elers	Pacific Bell
	Journeys Shoes	Pacific Bell
	Costa Mesa	Pacific Bell
	Judys	Pacific Bell
	Kensington Luggage & Gifts	Pacific Bell
	Kitchen Things	Pacific Bell
	LA Eyeworks	Pacific Bell
	Lady Foot Locker	Pacific Bell
	Laguna Art Museum	Pacific Bell

FINDINGS

<u>Year</u>	<u>Uses</u>	<u>Source</u>
1995	Lane Bryant	Pacific Bell
	Lane Kenneth Jay Costume Jew elry	Pacific Bell
	Laura Ashley Inc	Pacific Bell
	Lazartigue	Pacific Bell
	Learningsmith	Pacific Bell
	Leeds Shoe Stores	Pacific Bell
	No Charge To Calling Party	Pacific Bell
	Lenos Jew elry Repair	Pacific Bell
	LGarde Inc	Pacific Bell
	Lherbler de Provence	Pacific Bell
	Ullie Rubin	Pacific Bell
	Lillie John & Holly 7484702	Pacific Bell
	Limited The	Pacific Bell
	Limited The Regional Offices	Pacific Bell
	Liz Clalborne Inc	Pacific Bell
	Lucy Zahran Inc	Pacific Bell
	MCM Michael Cromer	Pacific Bell
	Mc Donalds Restaurants	Pacific Bell
	Costa Mesa	Pacific Bell
	Menhenett Joan aid	Pacific Bell
	MERLE NORMAN COSMETICS INC International Headquarters Offices	Pacific Bell
	Costa Mesa	Pacific Bell
	Metropolitan Museum Of Art Store	Pacific Bell
	Michael Cromer MCM	Pacific Bell
	Mossimo Supply	Pacific Bell
	Motherhood matmtypaprl	Pacific Bell
	Mrs Fields Cookies	Pacific Bell
	Music Box The	Pacific Bell
	Nathan Alan Jew elers	Pacific Bell
	Naturalizer West	Pacific Bell
	Costa Mesa	Pacific Bell
	Nature Company	Pacific Bell

FINDINGS

<u>Year</u>	<u>Uses</u>	<u>Source</u>
1995	Nextw omensappri	Pacific Bell
	Nordic Track Fitness At Home	Pacific Bell
	NORDSTROM	Pacific Bell
	South Coast Plaza	Pacific Bell
	Nordstrom Catering Services	Pacific Bell
	Optica	Pacific Bell
	Origins	Pacific Bell
	Oshmans Sporting Goods	Pacific Bell
	Costa Mesa	Pacific Bell
	Papyrus	Pacific Bell
	Pasquini Cafe	Pacific Bell
	Picco Thos A	Pacific Bell
	Piccola Cucina	Pacific Bell
	Pirets	Pacific Bell
	PLAZA CUTLERY	Pacific Bell
	Plaza Tow er Leasing Office	Pacific Bell
	POLO RALPH LAUREN	Pacific Bell
	Porsche Design	Pacific Bell
	PortsInternational	Pacific Bell
	Privilege	Pacific Bell
	Riviera Restaurant	Pacific Bell
	RIZZOLI BOOKSTORE	Pacific Bell
	Rizzoli International Bookstore	Pacific Bell
	South Coast Plaza	Pacific Bell
	Robinsons May Telephone Catalog Orders	Pacific Bell
	St John Knits	Pacific Bell
	STVINCENTDE PAULSOCIETY	Pacific Bell
	Saks Fifth Avenue	Pacific Bell
	Saks Fifth Avenue Beauty Salon	Pacific Bell
	STVINCENTDE PAULSOCIETY	Pacific Bell
	Salmagund	Pacific Bell
	Salmagundi Menu knformation	Pacific Bell

FINDINGS

<u>Year</u>	<u>Uses</u>	<u>Source</u>
1995	Sanrio Gift Gate	Pacific Bell
	Scandia Down Shops	Pacific Bell
	Sears Dry Cleaners	Pacific Bell
	Sears Hearing Aid Systems	Pacific Bell
	Sears Hearing Aid Systems	Pacific Bell
	Sears Optical Dept	Pacific Bell
	Sears Optometric Center South Coast Plaza	Pacific Bell
	Sears Portrait Studio	Pacific Bell
	SEARS ROEBUCK AND CO Contd Retail Stores Contd	Pacific Bell
	Sesame Street Retail	Pacific Bell
	South Coast Plaza Mall	Pacific Bell
	Speedo Authentic Fitness	Pacific Bell
	Stuards Of South Coast Plaza	Pacific Bell
	Successoriles	Pacific Bell
	TSE Cashmere	Pacific Bell
	Tiffany & Co Jewlrs	Pacific Bell
	Tourneau Inc	Pacific Bell
	Trops Chocolates	Pacific Bell
	Victorias Secret Stores	Pacific Bell
	Vie De France	Pacific Bell
	Villeroy & Boch Creation	Pacific Bell
	Vuitton Louis	Pacific Bell
	Warner Brothers Studio Store	Pacific Bell
	Warner Brothers Studio Store Gallery	Pacific Bell
	Westens Camera Store	Pacific Bell
	Wet Seal The	Pacific Bell
	South Coast Plaza	Pacific Bell
	Wherehouse The	Pacific Bell
	Costa Mesa	Pacific Bell
	Williams Sonoma	Pacific Bell
	Wolfgang Puck Cafe	Pacific Bell
	Zahran Lucy Inc	Pacific Bell

FINDINGS

<u>Year</u>	<u>Uses</u>	<u>Source</u>
1995	Bullocks South Coast Plaza	Pacific Bell
	F A O Schwarz	Pacific Bell
	Homelife Furniture Dept By Sears	Pacific Bell
	Lucy Zahran Inc	Pacific Bell
	9 West	Pacific Bell
	Port 10 Call	Pacific Bell
	Robinsons May Telephone Catalog Orders	Pacific Bell
	STVINCENTDE PAULSOCIETY	Pacific Bell
	STVINCENTDE PAULSOCIETY	Pacific Bell
	STVINCENTDE PAULSOCIETY	Pacific Bell
	SEARS ROEBUCK AND CO Contd Retail Stores Contd	Pacific Bell
	SEARS ROEBUCK AND CO Contd Retail Stores Contd	Pacific Bell
	SEARS ROEBUCK AND CO Contd Retail Stores Contd	Pacific Bell
	South Coast Plaza Mall	Pacific Bell
	South Coast Plaza Mall	Pacific Bell
	South Coast Plaza Mall	Pacific Bell
	South Coast Plaza Mall	Pacific Bell
	South Coast Plaza Mall	Pacific Bell
	South Coast Plaza Mall	Pacific Bell
	South Coast Plaza Mall	Pacific Bell
	South Coast Plaza Mall	Pacific Bell
	South Coast Plaza Mall	Pacific Bell
	South Coast Plaza Mall	Pacific Bell
	South Coast Plaza Mall	Pacific Bell
	South Coast Plaza Mall	Pacific Bell
	South Coast Plaza Mall	Pacific Bell
	South Coast Plaza Mall	Pacific Bell
	South Coast Plaza Mall	Pacific Bell
	South Coast Plaza Mall	Pacific Bell
	South Coast Plaza Mall	Pacific Bell
	South Coast Plaza Mall	Pacific Bell
	South Coast Plaza Mall	Pacific Bell

FINDINGS

<u>Year</u>	<u>Uses</u>	<u>Source</u>
1995	South Coast Plaza Mall	Pacific Bell
	South Coast Plaza Mall	Pacific Bell
	South Coast Plaza Mall	Pacific Bell
	South Coast Plaza Mall	Pacific Bell
	South Coast Plaza Mall	Pacific Bell
	South Coast Plaza Mall	Pacific Bell
	South Coast Plaza Mall	Pacific Bell
	South Coast Plaza Mall	Pacific Bell
	South Coast Plaza Mall	Pacific Bell
	South Coast Plaza Mall	Pacific Bell
	South Coast Plaza Mall	Pacific Bell
	South Coast Plaza Mall	Pacific Bell
	South Coast Plaza Mall	Pacific Bell
	South	Pacific Bell
	South	Pacific Bell
	South	Pacific Bell
	South	Pacific Bell
	South	Pacific Bell
	South	Pacific Bell
	South	Pacific Bell
	South	Pacific Bell
	South	Pacific Bell
	South	Pacific Bell
	South	Pacific Bell
	South	Pacific Bell
	South	Pacific Bell
	South	Pacific Bell
	South	Pacific Bell
	South	Pacific Bell
	South	Pacific Bell
	South	Pacific Bell
	South	Pacific Bell

FINDINGS

<u>Year</u>	<u>Uses</u>	<u>Source</u>
1995	South	Pacific Bell
	South	Pacific Bell
	South	Pacific Bell
	South	Pacific Bell
	South	Pacific Bell
	South	Pacific Bell
1991	Laguna @Artesia@ Museum	Pacific Bell
	Crystal Court	Pacific Bell
	Sesame Street Retail	Pacific Bell
	Black Starr & Frost	Pacific Bell
	Esprit South Coast Plaza @Costa Mesa@ Collection	Pacific Bell
	Nature Company South Coast Plaza @Costa Mesa@	Pacific Bell
	New port Design International	Pacific Bell
	Parks Cleaners	Pacific Bell
	Parks Cleaners	Pacific Bell
	Abercrombie & Fitch	Pacific Bell
	Advisory Replacement Services	Pacific Bell
	Ala Cards	Pacific Bell
	Alex Sebastian Mens Wear	Pacific Bell
	Alexon	Pacific Bell
	Costa Mesa	Pacific Bell
	Amatos Espresso Caffè	Pacific Bell
	Ann Stuard	Pacific Bell
	Ann T	Pacific Bell
	Ann Taylor w omens apparel	Pacific Bell
	Antony Williams	Pacific Bell
	Antony Williams	Pacific Bell
	Armens Watch Repairing	Pacific Bell
	Ashley Laura Inc	Pacific Bell
	Ashley Laura Mother & Child	Pacific Bell
	Ashley Limousine	Pacific Bell

FINDINGS

<u>Year</u>	<u>Uses</u>	<u>Source</u>
1991	From Santa Ana Telephones Call	Pacific Bell
	Ashley Lisa	Pacific Bell
	Avventura	Pacific Bell
	Babbages Software	Pacific Bell
	Back Bay Rowing & Running Club Restaurant	Pacific Bell
	Bailey Banks & Biddle Jewelers	Pacific Bell
	Banana Republic	Pacific Bell
	Barneys New York	Pacific Bell
	Benetton	Pacific Bell
	Costa Mesa	Pacific Bell
	Bernans Childrens Dept Store	Pacific Bell
	Birrapetters	Pacific Bell
	Birre IHB	Pacific Bell
	Boehm Edward Marshall	Pacific Bell
	Boehm Gallery	Pacific Bell
	Boehm Porcelain Gallery	Pacific Bell
	Bombay Company The	Pacific Bell
	BRASS BOOT THE	Pacific Bell
	Bree	Pacific Bell
	Brookstone Co	Pacific Bell
	Brown Matthew ROD	Pacific Bell
	Bruno Magli	Pacific Bell
	Bruno Magli	Pacific Bell
	Bullocks South Coast Plaza	Pacific Bell
	Burberrys Limited	Pacific Bell
	Cafe Pasquini	Pacific Bell
	Cartier	Pacific Bell
	Cartier Jewelers	Pacific Bell
	Cartier Norman T	Pacific Bell
	Cartier Realtors	Pacific Bell
	Cartier Timothy James	Pacific Bell
	Cartiglia Sal & Joan	Pacific Bell

FINDINGS

<u>Year</u>	<u>Uses</u>	<u>Source</u>
1991	Cashmeres Of Scotland	Pacific Bell
	Casholia C	Pacific Bell
	Chanel Boutique	Pacific Bell
	Christian Bernard	Pacific Bell
	Churchs English Shoes Ltd	Pacific Bell
	Circle Gallery	Pacific Bell
	South Coast Plaza Store	Pacific Bell
	Contempo Casuals	Pacific Bell
	Dales Footworks	Pacific Bell
	Disney Store The	Pacific Bell
	Di SNEYLAND m Sifarbor BI Anh	Pacific Bell
	Administration And Business Information	Pacific Bell
	Admissions Entertainment & Operating Hours	Pacific Bell
	Personnel	Pacific Bell
	TOD For Heanring Impaired Only	Pacific Bell
	Mam Street	Pacific Bell
	New Orleans Square	Pacific Bell
	Magic Kingdom Club Travel Center	Pacific Bell
	Administration	Pacific Bell
	Disneyland Vacations	Pacific Bell
	Dducks And Company	Pacific Bell
	Dunhill Alfred Of London	Pacific Bell
	Eber Jose Salon	Pacific Bell
	Episode	Pacific Bell
	FILA	Pacific Bell
	Fan Fares Shoes	Pacific Bell
	Fields Chocolate Chippery	Pacific Bell
	Fila	Pacific Bell
	First Issue	Pacific Bell
	Fischer Mark OD Sears South Coast Plaza	Pacific Bell
	Flw sheim Thayer Mc Neil	Pacific Bell
	Forty Carrots	Pacific Bell

FINDINGS

<u>Year</u>	<u>Uses</u>	<u>Source</u>
1991	Gamesmanship	Pacific Bell
	Gap Kids	Pacific Bell
	Costa Mesa	Pacific Bell
	Gazebo Of New York The	Pacific Bell
	Godiva Chocolatier Inc	Pacific Bell
	Golden Bough	Pacific Bell
	GOLDEN SHEAR	Pacific Bell
	Gucci Shops Inc	Pacific Bell
	Costa Mesa	Pacific Bell
	Hall J Herbert Jew elers	Pacific Bell
	Harris & Frank Costa Mesa	Pacific Bell
	Hoffman Beauty International	Pacific Bell
	Hoffritz For Cutlery	Pacific Bell
	House Of Almonds	Pacific Bell
	Costa Mesa	Pacific Bell
	Fabric Dept	Pacific Bell
	Sew ing Machine Dept	Pacific Bell
	House Of Tailoring By Alex Sebastian	Pacific Bell
	How ard & Phils Western Wear	Pacific Bell
	Inw ear Matinique	Pacific Bell
	Isaacs Robert R Dr optmtrst	Pacific Bell
	J Crew Retail Store	Pacific Bell
	J W Moore Construction	Pacific Bell
	South Coast Plaza	Pacific Bell
	Jarman Shoes	Pacific Bell
	Jarmin MA NO	Pacific Bell
	Jarmineki Stanley J	Pacific Bell
	Johnston & Murphy Shop	Pacific Bell
	JOSE EBER SALONS	Pacific Bell
	Jose Ledda Piano Restoration	Pacific Bell
	Journeys Shoes	Pacific Bell
	Joyce Selby Shoes	Pacific Bell

FINDINGS

<u>Year</u>	<u>Uses</u>	<u>Source</u>
1991	Costa Mesa	Pacific Bell
	Costa Mesa	Pacific Bell
	Costa Mesa	Pacific Bell
	Kuppenheimer Mens Clothiers	Pacific Bell
	LAEYWORKS	Pacific Bell
	Lane Bryant	Pacific Bell
	Lane Kenneth Jay Costume Jew elry	Pacific Bell
	Larry Douglas Ltd	Pacific Bell
	Laura Ashley Inc	Pacific Bell
	Laykin et Cie	Pacific Bell
	Leeds Shoe Stores	Pacific Bell
	Lenox China Store	Pacific Bell
	Lenox Deusin& Engineering	Pacific Bell
	Lillie Rubin	Pacific Bell
	Little Folk Shop chldm clthng	Pacific Bell
	Lucy Zahran Inc	Pacific Bell
	M C M Michael Cromer	Pacific Bell
	Magnin I & Co womens mens chldrns apprl strs	Pacific Bell
	Mark Cross Inc	Pacific Bell
	MASUDA HAROLD SOD	Pacific Bell
	May Company South Coast Plaza	Pacific Bell
	May Co Beauty Salon	Pacific Bell
	Costa Mesa	Pacific Bell
	Costa Mesa	Pacific Bell
	Menhenett Joan asid	Pacific Bell
	Merksamer Jew elry	Pacific Bell
	Merkt Ron&Kim	Pacific Bell
	South Coast Plaza	Pacific Bell
	Michael Cromer M C M	Pacific Bell
	Michael D	Pacific Bell
	Motherhood matrnty apprl	Pacific Bell
	Mothers Work Maternity	Pacific Bell

FINDINGS

<u>Year</u>	<u>Uses</u>	<u>Source</u>
1991	Mrs Fields Cookies	Pacific Bell
	Nathan Alan Jew elers	Pacific Bell
	Costa Mes	Pacific Bell
	Neuhaus Chocolate Shop	Pacific Bell
	New port Surf Co	Pacific Bell
	Next womens appri	Pacific Bell
	Odeon	Pacific Bell
	Oggetti Inc	Pacific Bell
	Optica	Pacific Bell
	Optometric Center At Sears South Coast Plaza	Pacific Bell
	Costa Mesa	Pacific Bell
	Parklane Hosiery Stores	Pacific Bell
	Prets	Pacific Bell
	Plant Builders Inc	Pacific Bell
	PLAZA CUTLERY	Pacific Bell
	Plaza Florist	Pacific Bell
	POLO RALPH LAUREN SHOP	Pacific Bell
	Porsche Design	Pacific Bell
	Ports International	Pacific Bell
	R M S S P M	Pacific Bell
	Ralph Lauren Shop	Pacific Bell
	Riviera Restaurant	Pacific Bell
	Rizzoli International Bookstore	Pacific Bell
	RIZZOLI INTERNATIONAL BOOKSTORE & GALLERY	Pacific Bell
	Rosenthal Truw tt	Pacific Bell
	Sacha London	Pacific Bell
	Saks Fifth Avenue	Pacific Bell
	Saks Fifth Avenue Beauty Salon	Pacific Bell
	Salmagundi	Pacific Bell
	Salmagundi Menu Information	Pacific Bell
	Sanrio Gift Gate	Pacific Bell

FINDINGS

<u>Year</u>	<u>Uses</u>	<u>Source</u>
1991	Saturdays World	Pacific Bell
	Schaffer & Sons Jew elers	Pacific Bell
	Sears Computer Trannmg Center	Pacific Bell
	Sears Coputer Traming Center	Pacific Bell
	Sears Dry Cleaners	Pacific Bell
	Sears Optometnc Center South Coast Plaza	Pacific Bell
	Costa Mesa	Pacific Bell
	Sears Softw are Center	Pacific Bell
	Sheridan	Pacific Bell
	Sheridan A A	Pacific Bell
	Slavidcs Jew elers	Pacific Bell
	Soft Train Inc	Pacific Bell
	SOUTH COAST PLAZA FLORIST	Pacific Bell
	South Coast Plaza Mall	Pacific Bell
	Mall Management Information Office	Pacific Bell
	Mall Management Leasing Office	Pacific Bell
	Bullock s	Pacific Bell
	IMagnm	Pacific Bell
	May Company	Pacific Bell
	Nordstrom	Pacific Bell
	Saks Fifth Avenue	Pacific Bell
	Sears	Pacific Bell
	Bergstroms Chldrens Store	Pacific Bell
	Benetton	Pacific Bell
	Alex Sebastian Men s Wear	Pacific Bell
	Banana Republic	Pacific Bell
	Stuards Of South Coast Plaza	Pacific Bell
	T Edw ards	Pacific Bell
	Tedlapdtus	Pacific Bell
	South Coast Plaza	Pacific Bell
	Tiffany & Co jw lrs	Pacific Bell
	TROPS CHOCOLATES	Pacific Bell

FINDINGS

<u>Year</u>	<u>Uses</u>	<u>Source</u>
1991	Upstairs Gallery	Pacific Bell
	Victorias Secret Stores	Pacific Bell
	Vie De France	Pacific Bell
	Villeroy & Boch Creation	Pacific Bell
	Vuitton Louis	Pacific Bell
	Westens Camera Store	Pacific Bell
	Westminster Lace	Pacific Bell
	South Ceoast Plaz	Pacific Bell
	Costa Mesa	Pacific Bell
	Williams Sonoma	Pacific Bell
	YVES SAINT LAURENT RIVE GAUCHE	Pacific Bell
	Zahrn Lucy Inc	Pacific Bell
1986	Ala Cards	Pacific Bell
	Albert Hosiery	Pacific Bell
	Alberts Hosiery	Pacific Bell
	Alex Sebastian Mens Wear	Pacific Bell
	Costa Mesa	Pacific Bell
	Amatos Espresso Caffè	Pacific Bell
	Ann Taylor w omen s apparel	Pacific Bell
	Ann Taylor Shoe Department	Pacific Bell
	Ashley Laura Inc	Pacific Bell
	Back Bay Row ing & Running Club Restaurant	Pacific Bell
	Baker C H Shoe Store	Pacific Bell
	Bally Of Sw itzerland	Pacific Bell
	Banana Republic	Pacific Bell
	Bayley R E Construction Inc	Pacific Bell
	Benetton	Pacific Bell
	BRAS S BOOT THE	Pacific Bell
	Brentanos	Pacific Bell
	Brockman Bruce C OD	Pacific Bell
	Brooks Fashions	Pacific Bell
	Brookstone Co	Pacific Bell

FINDINGS

<u>Year</u>	<u>Uses</u>	<u>Source</u>
1986	Bullock s South Coast Plaza	Pacific Bell
	Cafe Pasquini	Pacific Bell
	Cameo Shoes	Pacific Bell
	Cartier	Pacific Bell
	Cartier Jew elers	Pacific Bell
	Costa Mesa	Pacific Bell
	Chagall Chocolatler	Pacific Bell
	Chain Reaction	Pacific Bell
	Chandlers Shoe Store	Pacific Bell
	CHAS INS	Pacific Bell
	Costa Mesa	Pacific Bell
	Chikani Dan H	Pacific Bell
	Christian Bernard	Pacific Bell
	Churchs English Shoes Ltd	Pacific Bell
	Coach House Cards & Gifts	Pacific Bell
	Costa Mesa	Pacific Bell
	Community Dental Services Smile Care Dental Group	Pacific Bell
	Costa Mesa	Pacific Bell
	Crabtree & Evelyn South Coast Plaza	Pacific Bell
	Dales Footw orks	Pacific Bell
	David Orgell silvrw r	Pacific Bell
	Costa Mesa	Pacific Bell
	Ducks And Company	Pacific Bell
	Edupalher Dental Laboratory	Pacific Bell
	Europa Stuards	Pacific Bell
	Fan Fares Shoes	Pacific Bell
	Costa Mesa	Pacific Bell
	Fields Chocolate Chippery	Pacific Bell
	Fila	Pacific Bell
	Costa Mesa	Pacific Bell
	Florsheim Thayer Mc Neil	Pacific Bell
	Foot Locker	Pacific Bell

FINDINGS

<u>Year</u>	<u>Uses</u>	<u>Source</u>
1986	Forty Carrots	Pacific Bell
	Gamesmanship	Pacific Bell
	Costa Mesa	Pacific Bell
	Costa Mesa	Pacific Bell
	Godiva Chocolatier Inc	Pacific Bell
	Golden Goose Accessory Group	Pacific Bell
	Golden Needle Fabrics & Draperies	Pacific Bell
	GOLDE N S HE AR	Pacific Bell
	GRAFTON S TRE E	Pacific Bell
	Costa Mesa	Pacific Bell
	Halls J Herbert Jew elers	Pacific Bell
	Halls Jew elers	Pacific Bell
	Costa Mesa Store	Pacific Bell
	Hartstein Joseph I	Pacific Bell
	Costa Mesa	Pacific Bell
	Hoffman Beauty & Barber Supply	Pacific Bell
	Hoffntz For Cutlery	Pacific Bell
	House Of Corned Beef	Pacific Bell
	Cost Mess	Pacific Bell
	How ard & Phils Western Wear	Pacific Bell
	South Coast Plaza	Pacific Bell
	bnes Shoes	Pacific Bell
	Intimate Collection The	Pacific Bell
	Isaacs Robert R Dr optmtrst	Pacific Bell
	JAIE GI E R It ITE RN ATION AL S HOP	Pacific Bell
	Jessops J & Sons iw Ir	Pacific Bell
	Costa Mesa	Pacific Bell
	Costa Mesa	Pacific Bell
	Kaplans Bakery	Pacific Bell
	So Lth Coast Plaza	Pacific Bell
	Costa Mesa	Pacific Bell
	Kovens Jew elers	Pacific Bell

FINDINGS

<u>Year</u>	<u>Uses</u>	<u>Source</u>
1986	Kushins Shoes	Pacific Bell
	La Saguette	Pacific Bell
	Larry Douglas Ltd	Pacific Bell
	Laura Ashley Inc	Pacific Bell
	Costa Mesa	Pacific Bell
	LE ES FIRE PLACE & PATIO	Pacific Bell
	LE MAGAS IN FOR CHILDRE N	Pacific Bell
	Lettace Patch	Pacific Bell
	Lillie Rubln	Pacific Bell
	Limited Express	Pacific Bell
	Limited The	Pacific Bell
	Limited The	Pacific Bell
	Limited The Regional Offices	Pacific Bell
	CLOTHIN G	Pacific Bell
	London Shop Inc The	Pacific Bell
	Costa Mesa	Pacific Bell
	Mark Cross Inc	Pacific Bell
	May Co Photo Studios	Pacific Bell
	Costa Mesa	Pacific Bell
	Costa Mesa	Pacific Bell
	Menhenett Joan asid	Pacific Bell
	South Coast Plaza	Pacific Bell
	ME S A VE RDE CE N TE R	Pacific Bell
	Mrs Fields Cookies	Pacific Bell
	Music Box The	Pacific Bell
	Nathan Alai Jew elers	Pacific Bell
	Costa Mesa	Pacific Bell
	N A TURE CO	Pacific Bell
	Neuhaus Chocolate Shop	Pacific Bell
	New Times Clothing Co	Pacific Bell
	Next womens appri	Pacific Bell
	Costa Mesa	Pacific Bell

FINDINGS

<u>Year</u>	<u>Uses</u>	<u>Source</u>
1986	Odeon	Pacific Bell
	Optica	Pacific Bell
	ORGE LL DAVID slvrw r	Pacific Bell
	Costa Mesa	Pacific Bell
	Pappagallo The Shop For	Pacific Bell
	Parklane Hosiery Stores	Pacific Bell
	PE RFE CT PAN	Pacific Bell
	Philippe Salvat Boutique	Pacific Bell
	PIRE TS	Pacific Bell
	PLAZA CUTLE RY	Pacific Bell
	Plaza Florist	Pacific Bell
	South Coast Plaza Convenience Banking Center	Pacific Bell
	Polo Ralph Lauren Shop	Pacific Bell
	Pottery Barn	Pacific Bell
	QUON DAN IE L E DR & AS S OCIA TE S	Pacific Bell
	Radio Shack	Pacific Bell
	Rendezvous Cafe	Pacific Bell
	Right Bank Shoe Co	Pacific Bell
	Riviera Restaurant	Pacific Bell
	Sacha London	Pacific Bell
	S AIN T LAURE N T RIVE GAUCHE	Pacific Bell
	Saks Fifth Avenue	Pacific Bell
	Salmagundi	Pacific Bell
	Salvet Philippe Boutique	Pacific Bell
	Sanno Gift Gate	Pacific Bell
	Scandia Dow n Shops	Pacific Bell
	S CHAFFE R & S ON S JE W E L E R S	Pacific Bell
	S E A R S DRY CLE AN E R S	Pacific Bell
	Costa Mesa	Pacific Bell
	Costa Mesa	Pacific Bell
	Costa Mesa	Pacific Bell
	Shop For Pappagallo The	Pacific Bell

FINDINGS

<u>Year</u>	<u>Uses</u>	<u>Source</u>
1986	Slavicks Jew elers	Pacific Bell
	Snow den Mize Sports	Pacific Bell
	South Coast Metro Alliance	Pacific Bell
	South Coast Plaza Customer Service Security	Pacific Bell
	S OUTH COAS T PLAZA FLORIS T	Pacific Bell
	S OUTH COAS T PLAZA MALL	Pacific Bell
	S OUTH COAS T PLAZA TOW N CEN TER	Pacific Bell
	Sportive Italiano Inc	Pacific Bell
	S TUARDS OF S OUTH COAS T PLAZA	Pacific Bell
	Domani	Pacific Bell
	Parks Cleaners	Pacific Bell
	Bambri @Beverly Hills@	Pacific Bell
	South Coast Plaza Convenience Banking Center	Pacific Bell
1980	Bambin @Beverly Hills@	Pacific Telephone
	Ann Taylor Inc womens apparel	Pacific Telephone
	Plaza Center Office	Pacific Telephone
	Personal Finance Center	Pacific Telephone
	All Other Departments	Pacific Telephone
	Setomna Shops	Pacific Telephone
	Baker C H Slloe Store	Pacific Telephone
	Schaffer & Sons Jew elers	Pacific Telephone
	Vie De France	Pacific Telephone
	Innes Shoes	Pacific Telephone
	Softh Coast PLaza	Pacific Telephone
	Activi The	Pacific Telephone
	Ala Cards	Pacific Telephone
	Albert Hosier	Pacific Telephone
	AL BE RTS HIOS IE RY	Pacific Telephone
	Alex Sebastian Mens Wear	Pacific Telephone
	Costa Mesa	Pacific Telephone
	Costa Mesa	Pacific Telephone

FINDINGS

<u>Year</u>	<u>Uses</u>	<u>Source</u>
1980	Amatos Espresso Caffè	Pacific Telephone
	Ann Taylor Shoe Department	Pacific Telephone
	Anna Mary Roh Escrow Inc	Pacific Telephone
	Athletes Foot The	Pacific Telephone
	South Coast Plaza	Pacific Telephone
	S F Goodrich	Pacific Telephone
	Back Bay Rowing & Running Club Restaurant	Pacific Telephone
	Plaza	Pacific Telephone
	Bank Store Time	Pacific Telephone
	Bank Store The BThe City Plaza South @Orange@	Pacific Telephone
	BretitanoS	Pacific Telephone
	BROWN WILLIAM E R N E S T S TATION E RS	Pacific Telephone
	Bullocks South Coast Plaza	Pacific Telephone
	Beauty Salon	Pacific Telephone
	Caffè Pasquini	Pacific Telephone
	Cameo Shoes	Pacific Telephone
	Carl Jones Shoes	Pacific Telephone
	Costa Mesa	Pacific Telephone
	Chain Reaction	Pacific Telephone
	Chandlers Shoes	Pacific Telephone
	CHAS INS	Pacific Telephone
	Costa Mesa	Pacific Telephone
	CIRO OF BONDS TREET	Pacific Telephone
	CLARKES WALTAI	Pacific Telephone
	Costa Mesa	Pacific Telephone
	Costa Mesa	Pacific Telephone
	CLUB MEITOE RRAN E E ACCOMODATION S World Travel Bureau Inc Contd	Pacific Telephone
	South Coast Plaza	Pacific Telephone
	Costa Mesa	Pacific Telephone
	Crabtree & Evelyn South Coast Plaza	Pacific Telephone

FINDINGS

<u>Year</u>	<u>Uses</u>	<u>Source</u>
1980	Cricket Ltd	Pacific Telephone
	Crow ning Glory Beauty Salon See Sampson & Delilah	Pacific Telephone
	Custom Shop The	Pacific Telephone
	DE AK PE RE RA	Pacific Telephone
	Deak Perera	Pacific Telephone
	South Coast Plaza	Pacific Telephone
	Designers Choice	Pacific Telephone
	Designers Collections The	Pacific Telephone
	Dianes	Pacific Telephone
	South Coast Plaza	Pacific Telephone
	Ducks And Company	Pacific Telephone
	Eddleman Jr Dr James C	Pacific Telephone
	Edupalher Dental Laboratory	Pacific Telephone
	Erna womens appri	Pacific Telephone
	Europa Stuards	Pacific Telephone
	Fan Fares Shoes	Pacific Telephone
	Costa Mesa	Pacific Telephone
	Costa Mesa	Pacific Telephone
	Forty Carrots	Pacific Telephone
	P Santa Ana	Pacific Telephone
	Galleon Gifts	Pacific Telephone
	Costa Mesa	Pacific Telephone
	Gentry Ltd South Coast	Pacific Telephone
	Golden Needle Fabrics & Draperies	Pacific Telephone
	GRAFTON S TRE E T	Pacific Telephone
	GREAT THN GS	Pacific Telephone
	Costa Mesa	Pacific Telephone
	Halls J Herbert Jew elers	Pacific Telephone
	Halls Jew elers	Pacific Telephone
	Haiston Boutique	Pacific Telephone
	Costa Meas Store	Pacific Telephone
	Costa Mesa	Pacific Telephone

FINDINGS

<u>Year</u>	<u>Uses</u>	<u>Source</u>
1980	Hollyw ood Sports Plaza	Pacific Telephone
	Or	Pacific Telephone
	I House Of Corned Beef	Pacific Telephone
	Costa Mesa Store	Pacific Telephone
	S Outh COast Paza	Pacific Telephone
	gaeger J	Pacific Telephone
	Jag Shoes	Pacific Telephone
	I Jeilybeans & Fiddlestix	Pacific Telephone
	Jew els By Joseph	Pacific Telephone
	Costa Mesa	Pacific Telephone
	Johnston & Murphy Shoe Shop	Pacific Telephone
	Costa Mesa	Pacific Telephone
	Kapl lus Bakery	Pacific Telephone
	KAPLANS DE JU & RE S TAURAN T	Pacific Telephone
	South Coast Plaza	Pacific Telephone
	Costa Mesa	Pacific Telephone
	KOVE NS JE W E L E R S	Pacific Telephone
	Kron Chocolatier	Pacific Telephone
	Kushins Shoes	Pacific Telephone
	Larry Douglas Ltd	Pacific Telephone
	Costa Mesa	Pacific Telephone
	I La Magasin boutique	Pacific Telephone
	les Must De Cartier	Pacific Telephone
	ULUE RUBIN	Pacific Telephone
	Limited The	Pacific Telephone
	It TI	Pacific Telephone
	London Shop Inc The	Pacific Telephone
	Costa Mesa	Pacific Telephone
	o Mrk Cress Inc	Pacific Telephone
	ay Company South Coast Plaza	Pacific Telephone
	Beauty Salon	Pacific Telephone
	May Company The City Shopping Center	Pacific Telephone

FINDINGS

<u>Year</u>	<u>Uses</u>	<u>Source</u>
1980	U i Bx The	Pacific Telephone
	Nancy Craig w omens appri	Pacific Telephone
	Costa Mesa	Pacific Telephone
	New port Surf & Sport	Pacific Telephone
	Costa Mesa	Pacific Telephone
	OPTIQU E CLAS IQUE	Pacific Telephone
	Optique Fantastique	Pacific Telephone
	Optique Fantastiquie	Pacific Telephone
	Costa Mesa	Pacific Telephone
	PACE S E TTE R PAVILION	Pacific Telephone
	Pappagallo The Shop For	Pacific Telephone
	PLAZA CUTLE RY L	Pacific Telephone
	Plaza Florist	Pacific Telephone
	St Ore The	Pacific Telephone
	The	Pacific Telephone
	R International gifts	Pacific Telephone
	Costa Mesa	Pacific Telephone
	Rendezvous	Pacific Telephone
	Riviera Restaurant	Pacific Telephone
	Riviera Sofa Bed Co	Pacific Telephone
	Sa s iftn Avenue	Pacific Telephone
	Salmagundi	Pacific Telephone
	Salmagundi Menu Information	Pacific Telephone
	Salman A 963	Pacific Telephone
	Samson & Delilah	Pacific Telephone
	Costo Mesa	Pacific Telephone
	To Plae An Order	Pacific Telephone
	To Check On An Order	Pacific Telephone
	Shop For Pappagallo The	Pacific Telephone
	Stimon C @Huntington Beach@	Pacific Telephone
	Snow den Mize Co Inc	Pacific Telephone
	S OUTH COAS T PLAZA MALL	Pacific Telephone

FINDINGS

<u>Year</u>	<u>Uses</u>	<u>Source</u>
1980	Stuards Europa	Pacific Telephone
	S TIJARDS E UROPA	Pacific Telephone
	S TUARDS OF S OUTH COAS T PI AZA	Pacific Telephone
	Santa Ana	Pacific Telephone
	f See Tinder Box The	Pacific Telephone
	I Tennis Lady	Pacific Telephone
	Costa Mesa	Pacific Telephone
	City Stopping Center @Orange@	Pacific Telephone
	i	Pacific Telephone
	Costa Mesa	Pacific Telephone
	Upstairs Gallery	Pacific Telephone
	VICTORS FLOW E R	Pacific Telephone
	Vision Care Center	Pacific Telephone
	W ALTAH CLARKES	Pacific Telephone
	W aitch C	Pacific Telephone
	Westens Camera Store	Pacific Telephone
	I South Coast Plaza	Pacific Telephone
	Costa Mesa	Pacific Telephone
	William Ernest Brow n Stationers	Pacific Telephone
	W ams Sonoma	Pacific Telephone
	Costa Mesa	Pacific Telephone
	ZE LIG S CAS UAL FAS HION S	Pacific Telephone
1975	Ala Cards	Luskey Brothers & Co., Inc.
	Albert Hosiery	Luskey Brothers & Co., Inc.
	Alberts Hosiery	Luskey Brothers & Co., Inc.
	Costa Mesa	Luskey Brothers & Co., Inc.
	Costa Mesa	Luskey Brothers & Co., Inc.
	Amatos Espresso Caffé	Luskey Brothers & Co., Inc.
	Ashw orth B Braids & Buttons	Luskey Brothers & Co., Inc.
	B ASHWORTH BRAIDS & BUTTONS	Luskey Brothers & Co., Inc.
	Costa Mesa	Luskey Brothers & Co., Inc.
	Brass Boot	Luskey Brothers & Co., Inc.

FINDINGS

<u>Year</u>	<u>Uses</u>	<u>Source</u>
1975	Brentanos	Luskey Brothers & Co., Inc.
	Bullocks South Coast Plaza	Luskey Brothers & Co., Inc.
	Cabots Stride Rite Bootery	Luskey Brothers & Co., Inc.
	Cameo Shoes	Luskey Brothers & Co., Inc.
	CAMERAS ET CETERA	Luskey Brothers & Co., Inc.
	Carat Mens International Clothing	Luskey Brothers & Co., Inc.
	Carl Jones Inc	Luskey Brothers & Co., Inc.
	Chandlers Shoes	Luskey Brothers & Co., Inc.
	CHASINS	Luskey Brothers & Co., Inc.
	Chateau Wine & Cheese Shop	Luskey Brothers & Co., Inc.
	Chelsea Row	Luskey Brothers & Co., Inc.
	Costa Mesa	Luskey Brothers & Co., Inc.
	Ciro Of Bond Street	Luskey Brothers & Co., Inc.
	Costa Mesa	Luskey Brothers & Co., Inc.
	Costa Mesa	Luskey Brothers & Co., Inc.
	Coachs Corner Restaurant	Luskey Brothers & Co., Inc.
	COMPANYS COMING	Luskey Brothers & Co., Inc.
	Contempo Casuals	Luskey Brothers & Co., Inc.
	Corned Beef House	Luskey Brothers & Co., Inc.
	CRICKET LTD	Luskey Brothers & Co., Inc.
	South Coast Plaza	Luskey Brothers & Co., Inc.
	Custom Shop The	Luskey Brothers & Co., Inc.
	D Js Sound Investments	Luskey Brothers & Co., Inc.
	Daisy Shoppe	Luskey Brothers & Co., Inc.
	Daisy Shoppe	Luskey Brothers & Co., Inc.
	Decorator Line	Luskey Brothers & Co., Inc.
	Design Research Inc	Luskey Brothers & Co., Inc.
	Duke Elizabeth	Luskey Brothers & Co., Inc.
	Fashion Conspiracy	Luskey Brothers & Co., Inc.
	Fashion Koop The	Luskey Brothers & Co., Inc.
	Fields Shoe Store	Luskey Brothers & Co., Inc.
	FINNS FASHION BOUTIQUE	Luskey Brothers & Co., Inc.

FINDINGS

<u>Year</u>	<u>Uses</u>	<u>Source</u>
1975	Florsheim Shoe Shop	Luskey Brothers & Co., Inc.
	Santa Ana	Luskey Brothers & Co., Inc.
	Galleon Gifts & Candles	Luskey Brothers & Co., Inc.
	GAP THE	Luskey Brothers & Co., Inc.
	Gentry Ltd South Coast	Luskey Brothers & Co., Inc.
	George Murray	Luskey Brothers & Co., Inc.
	Great Things	Luskey Brothers & Co., Inc.
	GRETAS	Luskey Brothers & Co., Inc.
	GUY LIVINGSTON LTD	Luskey Brothers & Co., Inc.
	Halls J Herbert Jew ellers	Luskey Brothers & Co., Inc.
	Halls Jew ellers	Luskey Brothers & Co., Inc.
	Costa Mesa Store	Luskey Brothers & Co., Inc.
	Huntington Beach Store 2 HUNTINGTON CIR Huntington Beach	Luskey Brothers & Co., Inc.
	Hartstein Joseph I	Luskey Brothers & Co., Inc.
	Harvest House Cafeteria	Luskey Brothers & Co., Inc.
	Costa Mesa	Luskey Brothers & Co., Inc.
	Costa Mesa	Luskey Brothers & Co., Inc.
	HOLLYWOOD SPORTS PLAZA	Luskey Brothers & Co., Inc.
	House Of Corned Beef	Luskey Brothers & Co., Inc.
	Costa Mesa	Luskey Brothers & Co., Inc.
	Costa Mesa	Luskey Brothers & Co., Inc.
	Costa Mesa Store	Luskey Brothers & Co., Inc.
	Innes Shoes	Luskey Brothers & Co., Inc.
	Costa Mesa	Luskey Brothers & Co., Inc.
	JEWELS BY JOSEPH	Luskey Brothers & Co., Inc.
	Costa Mesa	Luskey Brothers & Co., Inc.
	Johnston & Murphy Shoe Shop	Luskey Brothers & Co., Inc.
	Joseph Magnin Beauty West	Luskey Brothers & Co., Inc.
	JOYCE SHOE TREE INC	Luskey Brothers & Co., Inc.
	Costa Mesa	Luskey Brothers & Co., Inc.
	KAPLANS DELI & RESTAURANT Corned Beef House	Luskey Brothers & Co., Inc.

FINDINGS

<u>Year</u>	<u>Uses</u>	<u>Source</u>
1975	KOVENS JEWELERS	Luskey Brothers & Co., Inc.
	Kuykendall Ronald F Dr optmtrst	Luskey Brothers & Co., Inc.
	Larry Douglas Ltd	Luskey Brothers & Co., Inc.
	Costa Mesa	Luskey Brothers & Co., Inc.
	Le Magasin boutique	Luskey Brothers & Co., Inc.
	Le Petit Cafe	Luskey Brothers & Co., Inc.
	LILLIANS	Luskey Brothers & Co., Inc.
	Livery The	Luskey Brothers & Co., Inc.
	London Shop Inc The	Luskey Brothers & Co., Inc.
	Lynns Hallmark Shop	Luskey Brothers & Co., Inc.
	MAGIC PAN THE	Luskey Brothers & Co., Inc.
	Marimekko	Luskey Brothers & Co., Inc.
	Marlene Fabrique	Luskey Brothers & Co., Inc.
	May Company South Coast Plaza	Luskey Brothers & Co., Inc.
	Costa Mesa	Luskey Brothers & Co., Inc.
	Mister Eliots Fashions	Luskey Brothers & Co., Inc.
	Murray George	Luskey Brothers & Co., Inc.
	Nancy Craig w omens apprl	Luskey Brothers & Co., Inc.
	Naturalizer West	Luskey Brothers & Co., Inc.
	Nichols Bun Dr optmtrst	Luskey Brothers & Co., Inc.
	NICHOLS W BUN DR optmtrst	Luskey Brothers & Co., Inc.
	On The Go Travel Service	Luskey Brothers & Co., Inc.
	Oshmans Sporting Goods Co	Luskey Brothers & Co., Inc.
	PACE SETTER gifts china	Luskey Brothers & Co., Inc.
	Pace Setter Schinnerer	Luskey Brothers & Co., Inc.
	Plaza Cutlery	Luskey Brothers & Co., Inc.
	Raj International gifts	Luskey Brothers & Co., Inc.
	Raj Of India Imports	Luskey Brothers & Co., Inc.
	Rebel Shop The	Luskey Brothers & Co., Inc.
	Regis Beauty Salon	Luskey Brothers & Co., Inc.
	RIVIERA RESTAURANT	Luskey Brothers & Co., Inc.
	Riviera Sofa Bed Co	Luskey Brothers & Co., Inc.

FINDINGS

<u>Year</u>	<u>Uses</u>	<u>Source</u>
1975	Roots Natural Footwear	Luskey Brothers & Co., Inc.
	Salmagundi	Luskey Brothers & Co., Inc.
	Sassoon Vidal International Haircuts For Men And Women	Luskey Brothers & Co., Inc.
	SCHINNERER PACE SETTER	Luskey Brothers & Co., Inc.
	Costa Mesa Store	Luskey Brothers & Co., Inc.
	Catalog Telephone Orders	Luskey Brothers & Co., Inc.
	Catalog Order Pick Ups	Luskey Brothers & Co., Inc.
	Costa Mesa	Luskey Brothers & Co., Inc.
	Costa Mesa	Luskey Brothers & Co., Inc.
	Shoe Tree The	Luskey Brothers & Co., Inc.
	Costa Mesa	Luskey Brothers & Co., Inc.
	SOUTH COAST PLAZA & TOWN CENTER	Luskey Brothers & Co., Inc.
	Staircase The	Luskey Brothers & Co., Inc.
	Santa Ana	Luskey Brothers & Co., Inc.
	Tender Box The pipes & tobacco	Luskey Brothers & Co., Inc.
	Tennis Lady	Luskey Brothers & Co., Inc.
	The Hotel	Luskey Brothers & Co., Inc.
	South Coast Plaza	Luskey Brothers & Co., Inc.
	Tinder Box The pipes & tobacco	Luskey Brothers & Co., Inc.
	Toys International	Luskey Brothers & Co., Inc.
	Victor Optical Co	Luskey Brothers & Co., Inc.
	Vidal Sassoon International Haircuts For Men And Women	Luskey Brothers & Co., Inc.
	South Coast Plaza	Luskey Brothers & Co., Inc.
	World Travel Bureau	Luskey Brothers & Co., Inc.
	WORLD TRAVEL BUREAU INC	Luskey Brothers & Co., Inc.
	ZELIGS CASUAL FASHIONS	Luskey Brothers & Co., Inc.
	Schaffer & Sons Jew elers	Luskey Brothers & Co., Inc.
	Plaza Center	Luskey Brothers & Co., Inc.
1970	George Murray	General Telephone Co., of California
	Barricini Candies	General Telephone Co., of California
	Chef Five	General Telephone Co., of California

FINDINGS

<u>Year</u>	<u>Uses</u>	<u>Source</u>
1970	Chef V	General Telephone Co., of California
	Quarterback Sports and Leisure	General Telephone Co., of California
	SOUTH COAST DRUGS	General Telephone Co., of California
	South Coast Plaza Office	General Telephone Co., of California
	U S Motors used cars	General Telephone Co., of California
	Decorator Line	General Telephone Co., of California
	Leeds Shoe Stores	General Telephone Co., of California
	Costa Mesa	General Telephone Co., of California
	Riviera Restaurant	General Telephone Co., of California
	SEARS ROEBUCK RETAIL STORES Complete Department Stores	General Telephone Co., of California
	Catalog Telephone Orders	General Telephone Co., of California
	GALLEON GIFTS & CANDLES	General Telephone Co., of California
	Gentry Ltd South Coast	General Telephone Co., of California
	Judys	General Telephone Co., of California
	Judys Costa Mesa Inc	General Telephone Co., of California
	Murray George	General Telephone Co., of California
	t Prep Shop	General Telephone Co., of California
	Prenzlow Wm	General Telephone Co., of California
	Raj International gifts	General Telephone Co., of California
	Shoe Tree The	General Telephone Co., of California
	SIMON BERNARD DR optomtrst Ofc	General Telephone Co., of California
	Tie Rack Stores	General Telephone Co., of California
	Woolworth F W Co variety strs	General Telephone Co., of California
1966	South Coast Plaza	Pacific Telephone
	Winmar Realty South Coast Plaza	Pacific Telephone
	Chic Accessories	Pacific Telephone
	ALBERTS HOSIERY	Pacific Telephone
	Allison Steel Mfg Co	Pacific Telephone
	Barton St Corp genl contr	Pacific Telephone
	Cabots Childrens Shoes	Pacific Telephone
	Fields Shoe Store	Pacific Telephone
	Genes	Pacific Telephone

FINDINGS

<u>Year</u>	<u>Uses</u>	<u>Source</u>
1966	Harris & Frank Inc	Pacific Telephone
	Isaacs Rebert R Dr optmtrst	Pacific Telephone
	Kahn I Dr & Lester Philip Dr optmtrsts	Pacific Telephone
	L T B Boutique & Lets Talk Beauty Beauty Salon	Pacific Telephone
	Le Petit Cafe	Pacific Telephone
	Lester Philip Dr & Kahn I Dr optmtrsts	Pacific Telephone
	Lets Talk Beauty Beauty Salon & L T B Boutique	Pacific Telephone
	Marlene Fabrique	Pacific Telephone
	May Co South Coast Plaza	Pacific Telephone
	Pac Westrn Electrical Contrs	Pacific Telephone
	ROOTENS LUGGAGE	Pacific Telephone
	SIMON BERNAR DR optmtrst	Pacific Telephone
	Talk O the Tow n	Pacific Telephone
	Talk O the Tow n Beauty Salon	Pacific Telephone
	Wet Seal The	Pacific Telephone
	ALLSTATE INSURANCE COMPANIES	Pacific Telephone
	Costa Mesa	Pacific Telephone
	Lillians Buena Park	Pacific Telephone
	Costa Mesa	Pacific Telephone
	Pickwick Bookshops	Pacific Telephone
	Costa Mesa Br	Pacific Telephone
	SEARS ROEBUCK RETAIL STORES Complete Department Stores	Pacific Telephone
	Costa Mesa Store	Pacific Telephone
	SEARS ROEBUCK RETAIL STORES Complete Department Stores	Pacific Telephone
	Catalog Telephone Orders	Pacific Telephone
	SEARS ROEBUCK RETAIL STORES Complete Department Stores	Pacific Telephone
	Catalog Order Pick Ups	Pacific Telephone

FINDINGS

CANADIAN DR

3131 CANADIAN DR

<u>Year</u>	<u>Uses</u>	<u>Source</u>
2020	G A AIR-CONDITIONING HTG SVC	EDR Digital Archive
	JAKO YOGURTJIAN	EDR Digital Archive
	TAMAR YOGURTJIAN	EDR Digital Archive
	GARO YOGURTJIAN	EDR Digital Archive
2014	GA AIR CONDITIONING HEATING SERVICE	Cole Information
2010	G A AIR CONDITIONING & HEATING	Cole Information
	OCCUPANT UNKNOWN	Cole Information
2005	OCCUPANT UNKNOWN	Cole Information
2002	SYOGURTJIANGaró	Haines Company

3135 CANADIAN DR

<u>Year</u>	<u>Uses</u>	<u>Source</u>
2020	SHEA COMPOSTO	EDR Digital Archive
	RALUCA MEDINA	EDR Digital Archive
	ROSARIO COMPOSTO	EDR Digital Archive
	GIOVANNA TAFT	EDR Digital Archive
	TIFFANY SECAIRA	EDR Digital Archive
2014	GIOVANNA TAFT	Cole Information
2010	TODD MEDINA	Cole Information
2005	TRRANSFORMATIO LEARNING SYSTM	Cole Information
	THE NEXT RELEVANT STEP	Cole Information
	MICHAEL GIBBS	Cole Information
2002	SECAIRAEIvrs	Haines Company
1995	HADDAD, BARBARA	Cole Information
1992	HADDAD, BARBARA	Cole Information
1991	Haddad B	Pacific Bell
	Haddad CJ	Pacific Bell
1986	Haddad Anthony B	Pacific Bell
1980	Haddad Anthony B	Pacific Telephone
1975	Haddad Anthony B	Luskey Brothers & Co., Inc.

FINDINGS

<u>Year</u>	<u>Uses</u>	<u>Source</u>
1970	Haymore F Ronald	General Telephone Co., of California
1966	Novak Chas J	Pacific Telephone

3139 CANADIAN DR

<u>Year</u>	<u>Uses</u>	<u>Source</u>
2020	KENNETH GIBO	EDR Digital Archive
2014	LINDA FOSSELL	Cole Information
2010	LINDA FOSSELL	Cole Information
2005	LINDA FOSSELL	Cole Information
2002	FOSSELLFisler	Haines Company

3143 CANADIAN DR

<u>Year</u>	<u>Uses</u>	<u>Source</u>
2020	JUNE COLSTON	EDR Digital Archive
	EDWARD COLSTON	EDR Digital Archive
	JANET COLSTON	EDR Digital Archive
2014	EDWARD COLSTON	Cole Information
2010	COLSTON & CO	Cole Information
	EDWARD COLSTON	Cole Information
2005	COLSTON & CO	Cole Information
	EDWARD COLSTON	Cole Information
2002	COLSTON Edw ard	Haines Company
	COLSTON 6 CO	Haines Company
	NILLJanel	Haines Company
2000	EDWARD COLSTON	Cole Information
1995	Colston & Co	Pacific Bell
	Colston Edw ard E	Pacific Bell
	COLSTON & CO	Cole Information
	COLSTON, EDWARD E	Cole Information
1992	COLSTON&CO	Cole Information
	COLSTON, EDWARD E	Cole Information
1991	Colston & Co	Pacific Bell
	Colston Edw ard E	Pacific Bell
1986	Colston Edw E	Pacific Bell

FINDINGS

<u>Year</u>	<u>Uses</u>	<u>Source</u>
1980	Co st Ed W E	Pacific Telephone
1970	Colston Edw E	General Telephone Co., of California
1966	Colston Edw E	Pacific Telephone

3147 CANADIAN DR

<u>Year</u>	<u>Uses</u>	<u>Source</u>
2020	CHAPPELL CHARLES	EDR Digital Archive
2014	CHARLES CHAPPELL	Cole Information
2010	CHARLES CHAPPELL	Cole Information
2005	CHARLES CHAPPELL	Cole Information
2002	CHAPPELL Charles	Haines Company
	COMPUTER	Haines Company
	SERVICE SYSTEMS	Haines Company
2000	M ROSS	Cole Information
1995	OCCUPANT UNKNOWN	Cole Information
1986	Millan Manual S	Pacific Bell
1975	Ogniewski Geo R	Luskey Brothers & Co., Inc.

3151 CANADIAN DR

<u>Year</u>	<u>Uses</u>	<u>Source</u>
2020	OSCAR OCAMPO	EDR Digital Archive
	ALEX DOMINGUEZ	EDR Digital Archive
	VICTOR OCAMPO	EDR Digital Archive
2014	VICKY'S HOME SERVICES	Cole Information
	R DOMINGUEZ	Cole Information
2010	TOMAS DOMINGUEZ	Cole Information
2005	VICKY'S HOME CLEANING	Cole Information
2002	MADDUX Wa Her	Haines Company
2000	OCCUPANT UNKNOWN	Cole Information
1995	OCCUPANT UNKNOWN	Cole Information
1992	OLD MASTERS RENOVATING	Cole Information
	LAGERLOF, ROBERT	Cole Information
1991	Antique Classic	Pacific Bell
	Antique Classic	Pacific Bell

FINDINGS

<u>Year</u>	<u>Uses</u>	<u>Source</u>
1991	Lagerlof Robert	Pacific Bell
	Old Masters Refinishing	Pacific Bell
1980	Harrison Jeffry M	Pacific Telephone
1970	Bridinger Chas F	General Telephone Co., of California
1966	Bridinger Chas F	Pacific Telephone

3155 CANADIAN DR

<u>Year</u>	<u>Uses</u>	<u>Source</u>
2020	MATTHEW JOHNER	EDR Digital Archive
	CLAUDIA JOHNER	EDR Digital Archive
2014	MATTHEW JOHNER	Cole Information
2010	MATTHEW JOHNER	Cole Information
2005	CLAUDIA RUGGIERO	Cole Information
2002	S 1 GUENZA Israel	Haines Company
2000	ISRAEL SIGUENZA	Cole Information
1995	Ramos John	Pacific Bell
	EWING, SEAN	Cole Information
	RAMOS, JOHN	Cole Information
1992	RAMOS, JOHN	Cole Information
	EWING, S	Cole Information
1991	Ew ing S	Pacific Bell
	Ew ing SEdw in	Pacific Bell
	Ramos John	Pacific Bell
1980	Dang Kh Van	Pacific Telephone
1975	Price David W	Luskey Brothers & Co., Inc.
1966	Bair Harve S	Pacific Telephone

3159 CANADIAN DR

<u>Year</u>	<u>Uses</u>	<u>Source</u>
2020	TRIPLE AAA CARPET-TILE	EDR Digital Archive
	JUANA ANALCO	EDR Digital Archive
	MARIA VILLA	EDR Digital Archive
2014	SILVIANO VILLA	Cole Information
2010	ROSA ASTORINO	Cole Information

FINDINGS

<u>Year</u>	<u>Uses</u>	<u>Source</u>
2005	ROSA ASTORINO	Cole Information
2002	SANALCO Mrchael	Haines Company
2000	MICHAEL ANALCO	Cole Information
1995	HADDAD, JEAN	Cole Information
1992	HALL, LARRY JR	Cole Information
1991	Hall Larry	Pacific Bell
1980	Amlin David A	Pacific Telephone
1970	Noble Nancy	General Telephone Co., of California
	Noble Robt	General Telephone Co., of California
1966	Noble Nancy	Pacific Telephone
	Noble Robt	Pacific Telephone

3163 CANADIAN DR

<u>Year</u>	<u>Uses</u>	<u>Source</u>
2020	WENDY MORALES	EDR Digital Archive
	MIGUEL MORALES	EDR Digital Archive
	MARINA MORALES	EDR Digital Archive
2014	MICKEY MORALES	Cole Information
2010	MIGUEL MORALES	Cole Information
2005	FELIPE MORALES	Cole Information
2002	MORALESMrghuel	Haines Company
2000	FELIPE MORALES	Cole Information
1991	Law ler D	Pacific Bell
1980	Green Robt & Gladys	Pacific Telephone
	Green Robt H @South Laguna@	Pacific Telephone

COAST DR

901 COAST DR

<u>Year</u>	<u>Uses</u>	<u>Source</u>
2002	BUILDING ARIBABAJA GRILL	Haines Company
	BARNES&NOBLE	Haines Company
	BESTBUY COSTA	Haines Company
	MESA BIRKENSTOCKOF	Haines Company

FINDINGS

<u>Year</u>	<u>Uses</u>	<u>Source</u>
2002	COSTAMESA BOUDIN SOURDOUGH	Haines Company
	BAKERY V CAFE CONTAINER STORE	Haines Company
	THE DAVICS BRIDAL	Haines Company
	DESIGNER LABELS	Haines Company
	FOR LESS EDWARDS CINEMA	Haines Company
	METRO POINT FINBAR SITA UAN	Haines Company
	KITCHEN GAP OLD NAVY	Haines Company
	HUMPHREY YOGART	Haines Company
	LEATHERLAND	Haines Company
	LINENS & THINGS	Haines Company
	MARSHALLS STORES	Haines Company
	METABOLIFE	Haines Company
	DISTRIBUTOR MIKASA	Haines Company
	NORDSTROM RACK	Haines Company
	OLD NAVY	Haines Company
	PAYLESS	Haines Company
	SHOE SOURCE RICHARD SLUGGAGE	Haines Company
	DEPOT ROCHESTER BIG TALL	Haines Company
	CLOTHING S	Haines Company
	BBQ & SEAFOOD	Haines Company
	BISTRO SAM WOO	Haines Company
	BBQ SEAFOOD	Haines Company
	EXPRESS STARBUCKS COFFEE	Haines Company
	SUNGLASS HUT 1 NTL	Haines Company
	AT METRO PNT w THE CONTAINER	Haines Company
	STORE TILLYS	Haines Company

940 COAST DR

<u>Year</u>	<u>Uses</u>	<u>Source</u>
2002	9 BUILDING ANALOG DEVICES	Haines Company
	ANALOG DEVICES	Haines Company
	ANALOG DEVICES	Haines Company
	BOTH HARRY F	Haines Company

FINDINGS

<u>Year</u>	<u>Uses</u>	<u>Source</u>
2002	BOOTH&BOOTHCPAS	Haines Company
	DUCOTE A FE	Haines Company
	PROLGLCRP DUCOTE HAROLD AJR	Haines Company
	EDSONANITAM	Haines Company
	MFCC ETILIZEINC	Haines Company
	FEINER	Haines Company
1991	Roberts R L & Associates Of	Pacific Bell

942 COAST DR

<u>Year</u>	<u>Uses</u>	<u>Source</u>
1980	t ROBT J	Pacific Telephone

949 COAST DR

<u>Year</u>	<u>Uses</u>	<u>Source</u>
2002	BUILDING ARNELANO	Haines Company
	AFFILIATES ARNELDEVELOPMENT	Haines Company
	COMPANY ASSISTANCEIN	Haines Company
	MARKETING CAMMWEAR	Haines Company
	ETM ENTERTAINMENT	Haines Company
	NETWORK	Haines Company
	FRITCHCHARLESMD	Haines Company
	GLENWOODGARDENS	Haines Company
	JOSEPHBOBANAMD	Haines Company
	LASER CARE MEDICAL	Haines Company
	CENTER METRO POINTAT	Haines Company
	SOUTH COAST MOLHAMMAOJOSEIN	Haines Company
	MD MOREY&UPTONATTYS	Haines Company
	RINKER COMPANY	Haines Company
	RINKER DESIGN	Haines Company
	RINKER HARRYS	Haines Company
1995	Prudential Home Mortgage	Pacific Bell

FINDINGS

ENCORE CT

3124 ENCORE CT

<u>Year</u>	<u>Uses</u>	<u>Source</u>
2005	VINCENT LONGO	Cole Information

3127 ENCORE CT

<u>Year</u>	<u>Uses</u>	<u>Source</u>
2000	CAMILLE ALVAREZ	Cole Information

3128 ENCORE CT

<u>Year</u>	<u>Uses</u>	<u>Source</u>
2020	THOMAS POLLITT	EDR Digital Archive
2005	THOMAS POLLITT	Cole Information

3131 ENCORE CT

<u>Year</u>	<u>Uses</u>	<u>Source</u>
2014	OCCUPANT UNKNOWN	Cole Information
2010	STEVE SCHOFRO	Cole Information
2005	STEVE SCHOFRO	Cole Information

GALLERY CT

801 GALLERY CT

<u>Year</u>	<u>Uses</u>	<u>Source</u>
2020	YURII KUKHTIN	EDR Digital Archive
	LINDA KUKHTIN	EDR Digital Archive
2014	YURII KUKHTIN	Cole Information
2010	WEST COAST APPLIANCE REPAIR	Cole Information
	YU KUKHTIN	Cole Information
2005	CLUB 35 TRAVEL	Cole Information
	DONALD SCOTT	Cole Information
2002	OSCOTTDonald	Haines Company
2000	JOHN TAPIA	Cole Information

FINDINGS

802 GALLERY CT

<u>Year</u>	<u>Uses</u>	<u>Source</u>
2020	KRISTOPHER DELAPENA	EDR Digital Archive
	KRISTOPHER ALBERTO	EDR Digital Archive
	LA LAPEN	EDR Digital Archive
2014	KRISTOPHER DELAPENA	Cole Information
2010	DWIGHT TOMLINSON	Cole Information
2000	OCCUPANT UNKNOWN	Cole Information

805 GALLERY CT

<u>Year</u>	<u>Uses</u>	<u>Source</u>
2020	DINA GONZALEZ	EDR Digital Archive
	CYNTHIA GONZALEZ	EDR Digital Archive
	CYNTHIA SHANAHAN	EDR Digital Archive
	NATHAN GONZALEZ	EDR Digital Archive
2014	CARLOS GONZALEZ	Cole Information
2010	OCCUPANT UNKNOWN	Cole Information
2005	IMAGINE PUBLISHERS	Cole Information
	CYNTHIA GONZALEZ	Cole Information
2002	GONZALEZ Carhrs	Haines Company
2000	OCCUPANT UNKNOWN	Cole Information

806 GALLERY CT

<u>Year</u>	<u>Uses</u>	<u>Source</u>
2020	JUAN MONTOYA	EDR Digital Archive
2014	JUDY SMITH	Cole Information
2010	VERNON SMITH	Cole Information
2005	VERNON SMITH	Cole Information
2002	SMir THJody	Haines Company
	SMITH Veron	Haines Company
2000	VERNON SMITH	Cole Information

809 GALLERY CT

<u>Year</u>	<u>Uses</u>	<u>Source</u>
2020	SEEMI SIDDIQI	EDR Digital Archive

FINDINGS

<u>Year</u>	<u>Uses</u>	<u>Source</u>
2020	NUMAN SIDDIQI	EDR Digital Archive
2014	AMANA SIDDIGI	Cole Information
2010	NUMAN SIDDIQI	Cole Information
2005	NUMAN SIDDIQI	Cole Information
2002	SI ODOI Numan	Haines Company
2000	OCCUPANT UNKNOWN	Cole Information

810 GALLERY CT

<u>Year</u>	<u>Uses</u>	<u>Source</u>
2020	JOHN PARK	EDR Digital Archive
	ROLF KLEINER	EDR Digital Archive
	ENID KLEINER	EDR Digital Archive
	DAN NGUYEN	EDR Digital Archive
	MAX KLEINER	EDR Digital Archive
2014	JOHN PARK	Cole Information
2010	DAN NGUYEN	Cole Information
2005	JOHN PARK	Cole Information
2002	UNWe ITY	Haines Company
2000	WEN LIN	Cole Information

813 GALLERY CT

<u>Year</u>	<u>Uses</u>	<u>Source</u>
2020	PATRICIA KRULY	EDR Digital Archive
	GREG KRULY	EDR Digital Archive
2014	GREG KRULY	Cole Information
2010	GREG KRULY	Cole Information
2005	GREG KRULY	Cole Information

913 GALLERY CT

<u>Year</u>	<u>Uses</u>	<u>Source</u>
2002	KRULY Gneg	Haines Company

992 GALLERY CT

<u>Year</u>	<u>Uses</u>	<u>Source</u>
2002	HINESD Orand	Haines Company

FINDINGS

HODSON AVE

750 HODSON AVE

<u>Year</u>	<u>Uses</u>	<u>Source</u>
1991	Hardison Harvey R	Pacific Bell

HUDSON

746 HUDSON

<u>Year</u>	<u>Uses</u>	<u>Source</u>
1970	Allen Herbert J	General Telephone Co., of California
1966	Lockwood Allan W	Pacific Telephone

749 HUDSON

<u>Year</u>	<u>Uses</u>	<u>Source</u>
1970	Renas Norman D	General Telephone Co., of California
1966	Dethlefsen Thos G	Pacific Telephone

750 HUDSON

<u>Year</u>	<u>Uses</u>	<u>Source</u>
1970	Hardison Harvey R	General Telephone Co., of California
1966	Hardison Harvey R	Pacific Telephone

754 HUDSON

<u>Year</u>	<u>Uses</u>	<u>Source</u>
1966	Kapsner Ivan A	Pacific Telephone

755 HUDSON

<u>Year</u>	<u>Uses</u>	<u>Source</u>
1966	Barton Jon A	Pacific Telephone

759 HUDSON

<u>Year</u>	<u>Uses</u>	<u>Source</u>
1970	Stearns Daryl D Mrs	General Telephone Co., of California
1966	Stearns Daryl D Mrs	Pacific Telephone

FINDINGS

762 HUDSON

<u>Year</u>	<u>Uses</u>	<u>Source</u>
1970	Whiting Harold E	General Telephone Co., of California
1966	Ashcroft Vern L	Pacific Telephone

763 HUDSON

<u>Year</u>	<u>Uses</u>	<u>Source</u>
1970	Gleason Jos N	General Telephone Co., of California
1966	De Lay Gary	Pacific Telephone

766 HUDSON

<u>Year</u>	<u>Uses</u>	<u>Source</u>
1966	Dill Hans G	Pacific Telephone

767 HUDSON

<u>Year</u>	<u>Uses</u>	<u>Source</u>
1966	Kane Wm O	Pacific Telephone

770 HUDSON

<u>Year</u>	<u>Uses</u>	<u>Source</u>
1970	O Hearn Jas A	General Telephone Co., of California
1966	OHearn Jas A	Pacific Telephone

771 HUDSON

<u>Year</u>	<u>Uses</u>	<u>Source</u>
1970	Grosveld Jerry	General Telephone Co., of California
1966	Grosveld Jerry	Pacific Telephone

774 HUDSON

<u>Year</u>	<u>Uses</u>	<u>Source</u>
1970	Hayes Michael	General Telephone Co., of California

778 HUDSON

<u>Year</u>	<u>Uses</u>	<u>Source</u>
1970	Russell Theodore	General Telephone Co., of California
1966	Lush Don	Pacific Telephone

FINDINGS

779 HUDSON

<u>Year</u>	<u>Uses</u>	<u>Source</u>
1966	Kistler Wm	Pacific Telephone

782 HUDSON

<u>Year</u>	<u>Uses</u>	<u>Source</u>
1970	Mills W Richard	General Telephone Co., of California
1966	Hacker John C Jr	Pacific Telephone

783 HUDSON

<u>Year</u>	<u>Uses</u>	<u>Source</u>
1970	Shelby John P	General Telephone Co., of California
1966	Shelby John P	Pacific Telephone

787 HUDSON

<u>Year</u>	<u>Uses</u>	<u>Source</u>
1966	Fuller Jacqueline Mrs	Pacific Telephone

788 HUDSON

<u>Year</u>	<u>Uses</u>	<u>Source</u>
1966	Hunt Estelle	Pacific Telephone
	Hunt Ross	Pacific Telephone

HUDSON AVE

746 HUDSON AVE

<u>Year</u>	<u>Uses</u>	<u>Source</u>
2020	FRANK VU	EDR Digital Archive
	MARK WOODWARD	EDR Digital Archive
2014	FRANK VU	Cole Information
2010	CHRISTOPHER PRETI	Cole Information
2000	MARLENE AXELROD	Cole Information

749 HUDSON AVE

<u>Year</u>	<u>Uses</u>	<u>Source</u>
2020	GEMMA FATA	EDR Digital Archive
	MARIO FATA	EDR Digital Archive

FINDINGS

<u>Year</u>	<u>Uses</u>	<u>Source</u>
2014	GEMMA FATA	Cole Information
2010	MARIO FATA	Cole Information
2005	NORMAN RENAS	Cole Information
2000	NORMAN RENAS	Cole Information
1995	Renas Norman	Pacific Bell
	RENAS, NORMAN	Cole Information
1992	RENAS, NORMAN	Cole Information
1991	Renas Norman	Pacific Bell
1986	Renas Norman	Pacific Bell
1975	Renas Norman D	Luskey Brothers & Co., Inc.

750 HUDSON AVE

<u>Year</u>	<u>Uses</u>	<u>Source</u>
2020	REITA HARDISON	EDR Digital Archive
2010	OCCUPANT UNKNOWN	Cole Information
2005	ROBIN HARDISON	Cole Information
2000	REITA HARDISON	Cole Information
1995	Hardison Harvey R	Pacific Bell
	HARDISON, HARVEY R	Cole Information
1992	HARDISON, HARVEY R	Cole Information
1986	Hardison Harvey R	Pacific Bell
	Hardison Harvey R	Pacific Bell
1980	i Hardison Harvey R	Pacific Telephone
1975	Hardison Harvey R	Luskey Brothers & Co., Inc.

751 HUDSON AVE

<u>Year</u>	<u>Uses</u>	<u>Source</u>
2020	JANETH HAUKE	EDR Digital Archive
	KEVIN HAUKE	EDR Digital Archive
2014	KEVIN HAUKE	Cole Information
2010	JOSEPH DIPIETRO	Cole Information
2005	JOSEPH DIPIETRO	Cole Information
2000	BRUCE JONES	Cole Information
1995	Estrada Baltasar	Pacific Bell

FINDINGS

<u>Year</u>	<u>Uses</u>	<u>Source</u>
1995	ESTRADA, B	Cole Information
1992	ESTRADA, B	Cole Information
1986	Di Natale Joe	Pacific Bell
1980	Truong Sanh Hoa	Pacific Telephone
1975	Shaffer Linda L	Luskey Brothers & Co., Inc.
	Shaffer Robt E	Luskey Brothers & Co., Inc.

754 HUDSON AVE

<u>Year</u>	<u>Uses</u>	<u>Source</u>
2020	KELLY DIAZ	EDR Digital Archive
	DIAZ GIER	EDR Digital Archive
	KELLY GIER	EDR Digital Archive
	ERWIN DIAZ	EDR Digital Archive
2014	OCCUPANT UNKNOWN	Cole Information
2010	ERWIN DIAZ	Cole Information
2005	DIAZ GIER	Cole Information
2000	IVAN KAPSNER	Cole Information
1995	Kapaner Ivan A	Pacific Bell
	KAPSNER, IVAN A	Cole Information
1992	KAPSNER, IVAN A	Cole Information
1991	Kapsner Ivan A	Pacific Bell
1986	Kapnr Ivan A	Pacific Bell
1980	Kapsner Ivan A	Pacific Telephone
1975	Kapsner Ivan A	Luskey Brothers & Co., Inc.

755 HUDSON AVE

<u>Year</u>	<u>Uses</u>	<u>Source</u>
2020	EMMANOEL FRANCISCO	EDR Digital Archive
2014	EMMANOEL FRANCISCO	Cole Information
2010	EMMANOEL FRANCISCO	Cole Information
2005	EMMANOEL FRANCISCO	Cole Information
2000	E FRANCISCO	Cole Information
1995	OCCUPANT UNKNOWNNN	Cole Information
1986	Mc Cloud Steven	Pacific Bell

FINDINGS

758 HUDSON AVE

<u>Year</u>	<u>Uses</u>	<u>Source</u>
2020	ISABELLE NGUYEN	EDR Digital Archive
	KATHY NGUYEN	EDR Digital Archive
2014	ISABELLE NGUYEN	Cole Information
2010	LONG NGUYEN	Cole Information
2005	HANG NGUYEN	Cole Information
2000	LONG NGUYEN	Cole Information
1995	OCCUPANT UNKNOWNNN	Cole Information
1986	Richey Clyde E	Pacific Bell
1980	Ri Chey Clyde E	Pacific Telephone
1975	Richey Clyde E	Luskey Brothers & Co., Inc.

759 HUDSON AVE

<u>Year</u>	<u>Uses</u>	<u>Source</u>
2020	SANDY WAKIM	EDR Digital Archive
	ANIS WAKIM	EDR Digital Archive
2014	JERRY LIZASO	Cole Information
2010	JERRY LIZASO	Cole Information
2005	SYSMATIC	Cole Information
	OCCUPANT UNKNOWN	Cole Information
2000	KENNETH SALVATI	Cole Information
1995	OCCUPANT UNKNOWNNN	Cole Information
1986	McIntosh Bruce	Pacific Bell
1980	McIntosh Bruce	Pacific Telephone
1975	Chesley Bill	Luskey Brothers & Co., Inc.

762 HUDSON AVE

<u>Year</u>	<u>Uses</u>	<u>Source</u>
2020	3 A ROOFING	EDR Digital Archive
	MAYRA ALVAREZ	EDR Digital Archive
	ADA ALVAREZ	EDR Digital Archive
	AUSCENCIO ALVAREZ	EDR Digital Archive
	ARIANA ALVAREZ	EDR Digital Archive
2014	LORENA BERBER	Cole Information

FINDINGS

<u>Year</u>	<u>Uses</u>	<u>Source</u>
2010	AUSCENCIO ALVAREZ	Cole Information
2005	ISMET DOKOVIC	Cole Information
2000	KEMAL PEPIC	Cole Information
1995	Pepic Kemal	Pacific Bell
	PEPIC, KEMAL	Cole Information
1992	PEPIC, KEMAL	Cole Information
1980	Arya Naresh K	Pacific Telephone
1975	Nunn Wm D	Luskey Brothers & Co., Inc.

763 HUDSON AVE

<u>Year</u>	<u>Uses</u>	<u>Source</u>
2010	GENE OTA	Cole Information
2005	MASAO OTA	Cole Information
2000	OCCUPANT UNKNOWN	Cole Information
1975	Williams John L	Luskey Brothers & Co., Inc.

766 HUDSON AVE

<u>Year</u>	<u>Uses</u>	<u>Source</u>
2020	RONALD MC GUFF	EDR Digital Archive
	REBECCA MC GUFF	EDR Digital Archive
	TREVOR MCGUFF	EDR Digital Archive
2014	RONALD MCGUFF	Cole Information
2010	ROBERT JENKINS	Cole Information
2005	ROBERT JENKINS	Cole Information
1995	OCCUPANT UNKNOWN	Cole Information
1980	Meaders Glenn	Pacific Telephone
	Meadors M	Pacific Telephone
1975	Mills S J	Luskey Brothers & Co., Inc.

767 HUDSON AVE

<u>Year</u>	<u>Uses</u>	<u>Source</u>
2020	GEOFFREY DOUCETTE	EDR Digital Archive
	DUYEN DOUCETTE	EDR Digital Archive
	KAYLA STEPHENS	EDR Digital Archive

FINDINGS

<u>Year</u>	<u>Uses</u>	<u>Source</u>
2020	THOMAS DOUCETTE	EDR Digital Archive
	MICHELE DOUCETTE	EDR Digital Archive
2014	THOMAS DOUCETTE	Cole Information
2010	THOMAS DOUCETTE	Cole Information
2005	THOMAS DOUCETTE	Cole Information
2000	THOMAS DOUCETTE	Cole Information
1995	DOUCETTE, THOMAS J	Cole Information
1986	Kane H R	Pacific Bell
1980	Kane H R	Pacific Telephone
1975	Kane Wm O	Luskey Brothers & Co., Inc.

770 HUDSON AVE

<u>Year</u>	<u>Uses</u>	<u>Source</u>
2020	KATHRYN OHEARN	EDR Digital Archive
	KATHRYN SAKHEL	EDR Digital Archive
	MARK OHEARN	EDR Digital Archive
	TOM OHEARN	EDR Digital Archive
	JAMES OHEARN	EDR Digital Archive
	MARY OHEARN	EDR Digital Archive
2014	JAMES OHEARN	Cole Information
2010	JAMES OHEARN	Cole Information
2005	JAMES OHEARN	Cole Information
2000	JAMES OHEARN	Cole Information
1995	OHEARN, JAMES A	Cole Information
1992	OHEARN, JAMES A	Cole Information
1991	O'Hearn Jas A & Mary J	Pacific Bell
1986	O'Hearn Jas A & Mary J	Pacific Bell
1975	O'Hearn Jas A	Luskey Brothers & Co., Inc.

771 HUDSON AVE

<u>Year</u>	<u>Uses</u>	<u>Source</u>
2020	DENNIS MACMILLAN	EDR Digital Archive
	MILLAN MAC MILLAN	EDR Digital Archive
	MARIA MACMILLAN	EDR Digital Archive

FINDINGS

<u>Year</u>	<u>Uses</u>	<u>Source</u>
2014	DENNIS MACMILLAN	Cole Information
2010	DENNIS MACMILLAN	Cole Information
2005	DENNIS MACMILLAN	Cole Information
2000	OCCUPANT UNKNOWN	Cole Information
1995	MALMILLAN, MARIA S	Cole Information

774 HUDSON AVE

<u>Year</u>	<u>Uses</u>	<u>Source</u>
2020	JOY TEAGUE	EDR Digital Archive
	HALIE TEAGUE	EDR Digital Archive
2014	JOY TEAGUE	Cole Information
2010	JOY TEAGUE	Cole Information
2005	JOY TEAGUE	Cole Information
1995	OCCUPANT UNKNOWNN	Cole Information
1980	Teague Jas P	Pacific Telephone
1975	Teague Jas P	Luskey Brothers & Co., Inc.

775 HUDSON AVE

<u>Year</u>	<u>Uses</u>	<u>Source</u>
2020	ARCHITECTURE DESIGN	EDR Digital Archive
	JARED ROUNSEVELL	EDR Digital Archive
2014	ANDREA MORLEY	Cole Information
2010	OCCUPANT UNKNOWN	Cole Information
2005	CHRIS WEIMHOLT	Cole Information
2000	GEORGE TFAYE	Cole Information
1995	TFAYE, GEORGE R	Cole Information
1992	TFAYE, GEORGE R	Cole Information
1991	Tfaye George R	Pacific Bell
1980	Dow ney Ron	Pacific Telephone

778 HUDSON AVE

<u>Year</u>	<u>Uses</u>	<u>Source</u>
2020	TY DO	EDR Digital Archive
	ROBERT VANKCKERIX	EDR Digital Archive

FINDINGS

<u>Year</u>	<u>Uses</u>	<u>Source</u>
2020	KIM DANG	EDR Digital Archive
2014	LONG NGUYEN	Cole Information
2010	KIM DANG	Cole Information
2005	GERARD GERKEN	Cole Information
2000	OCCUPANT UNKNOWN	Cole Information
1995	OCCUPANT UNKNOWNN	Cole Information
1992	HOANG, HUYEN	Cole Information
1991	Hoang Huyen	Pacific Bell
1986	Ridley Felice	Pacific Bell
1980	uynh Duc Van	Pacific Telephone

779 HUDSON AVE

<u>Year</u>	<u>Uses</u>	<u>Source</u>
2020	PAMELA FINAMORE	EDR Digital Archive
2014	OCCUPANT UNKNOWN	Cole Information
2010	PAMELA FINAMORE	Cole Information
2005	PAMELA FINAMORE	Cole Information
2000	PAMELA FINAMORE	Cole Information
1995	Finamore P L	Pacific Bell
	FINAMORE, PAMELA L	Cole Information
1992	FINAMORE, PAMELA L	Cole Information
1991	Finamore P L	Pacific Bell
1986	Finamore P L	Pacific Bell
1980	Finamore P L	Pacific Telephone

782 HUDSON AVE

<u>Year</u>	<u>Uses</u>	<u>Source</u>
2020	ROBERT ANGLE	EDR Digital Archive
	MICHAEL ANGLE	EDR Digital Archive
	DIANA ANGLE	EDR Digital Archive
2014	MICHAEL ANGLE	Cole Information
2010	MICHAEL ANGLE	Cole Information
2005	MICHAEL ANGLE	Cole Information
2000	D ANGLE	Cole Information

FINDINGS

<u>Year</u>	<u>Uses</u>	<u>Source</u>
1995	Angle D L & MR	Pacific Bell
	ANGLE, D L	Cole Information
1992	ANGLE, D L	Cole Information
1991	Angle D L & M R	Pacific Bell
1986	Mc Faul Nikki	Pacific Bell
	Mc Faul Robin A	Pacific Bell
1980	Conklin Wayne C	Pacific Telephone
1975	Conklin Wayne C	Luskey Brothers & Co., Inc.

783 HUDSON AVE

<u>Year</u>	<u>Uses</u>	<u>Source</u>
2020	DARRYL SHINDER	EDR Digital Archive
	ANDREW PEYKOFF	EDR Digital Archive
2014	CHRISTOPHER PARSONS	Cole Information
2010	KENNETH NORWOOD	Cole Information
2005	KENNETH NORWOOD	Cole Information
2000	OCCUPANT UNKNOWN	Cole Information
1995	ELLIS, JERRY A	Cole Information

787 HUDSON AVE

<u>Year</u>	<u>Uses</u>	<u>Source</u>
2020	JUAN MARTINEZ	EDR Digital Archive
	SILVANA AGUERO	EDR Digital Archive
	ISRAEL MARTINEZ	EDR Digital Archive
2014	OCCUPANT UNKNOWN	Cole Information
2010	ISRAEL MARTINEZ	Cole Information
2005	ISRAEL MARTINEZ	Cole Information
2000	JUAN MARTINEZ	Cole Information
1995	PHAM, DAVID	Cole Information
1986	Benesh Michael & Helene	Pacific Bell
1980	Martin Frank	Pacific Telephone
1975	Duncan Dan	Luskey Brothers & Co., Inc.

FINDINGS

788 HUDSON AVE

<u>Year</u>	<u>Uses</u>	<u>Source</u>
2020	BEHZAD MOKRI	EDR Digital Archive
	FELIPE HERCULES	EDR Digital Archive
	SAEED HOSSEINI	EDR Digital Archive
	DORA AYALA	EDR Digital Archive
2014	FELIPE HERCULES	Cole Information
2010	BEHZAD MOKRI	Cole Information
2005	BEHZAD MOKRI	Cole Information
2000	LIEU DOAN	Cole Information
1995	DOAN, LIEU T	Cole Information
1992	DOAN, LIEU T	Cole Information
1991	Doan Lieu Thuy	Pacific Bell
1986	Cassingham Brian	Pacific Bell
1980	Johnson Lilian A	Pacific Telephone
1975	Hodges Marilyn	Luskey Brothers & Co., Inc.

HUDSON DR

742 HUDSON DR

<u>Year</u>	<u>Uses</u>	<u>Source</u>
2002	LILLIEJames	Haines Company

745 HUDSON DR

<u>Year</u>	<u>Uses</u>	<u>Source</u>
2002	LUNDThomas	Haines Company

746 HUDSON DR

<u>Year</u>	<u>Uses</u>	<u>Source</u>
2002	AXELRODMarlene	Haines Company

749 HUDSON DR

<u>Year</u>	<u>Uses</u>	<u>Source</u>
2002	RENASNorman	Haines Company

FINDINGS

750 HUDSON DR

<u>Year</u>	<u>Uses</u>	<u>Source</u>
2002	HARDISON Havey R	Haines Company

751 HUDSON DR

<u>Year</u>	<u>Uses</u>	<u>Source</u>
2002	JONESJi II	Haines Company

754 HUDSON DR

<u>Year</u>	<u>Uses</u>	<u>Source</u>
2002	DIAZErw in	Haines Company
	KAPSNERIvan	Haines Company
	KAPSNER Ivan A	Haines Company

755 HUDSON DR

<u>Year</u>	<u>Uses</u>	<u>Source</u>
2002	OFRANCISCO Emmanoel	Haines Company

758 HUDSON DR

<u>Year</u>	<u>Uses</u>	<u>Source</u>
2002	NGUYENLong	Haines Company

759 HUDSON DR

<u>Year</u>	<u>Uses</u>	<u>Source</u>
2002	SALVATIKannelk	Haines Company

762 HUDSON DR

<u>Year</u>	<u>Uses</u>	<u>Source</u>
2002	PEPI CKemal	Haines Company

766 HUDSON DR

<u>Year</u>	<u>Uses</u>	<u>Source</u>
2002	JENK 1 NSRRobed	Haines Company

767 HUDSON DR

<u>Year</u>	<u>Uses</u>	<u>Source</u>
2002	ODOUCETTE Thomas	Haines Company

FINDINGS

770 HUDSON DR

<u>Year</u>	<u>Uses</u>	<u>Source</u>
2002	OHEARNJames	Haines Company
	OHEARNJames A	Haines Company
	OHEARNMary J	Haines Company

771 HUDSON DR

<u>Year</u>	<u>Uses</u>	<u>Source</u>
2002	MACMILLANDennis	Haines Company

774 HUDSON DR

<u>Year</u>	<u>Uses</u>	<u>Source</u>
2002	TEAGUECarolyn	Haines Company

775 HUDSON DR

<u>Year</u>	<u>Uses</u>	<u>Source</u>
2002	TFAYE George R	Haines Company

778 HUDSON DR

<u>Year</u>	<u>Uses</u>	<u>Source</u>
2002	6 HOANGHuyen	Haines Company

779 HUDSON DR

<u>Year</u>	<u>Uses</u>	<u>Source</u>
2002	FINAM	Haines Company

782 HUDSON DR

<u>Year</u>	<u>Uses</u>	<u>Source</u>
2002	ANGLEDL	Haines Company
	ANGLE Kalryna	Haines Company
	ANGLE MR	Haines Company

783 HUDSON DR

<u>Year</u>	<u>Uses</u>	<u>Source</u>
2002	OTAMasao	Haines Company
	GRADYJoseph	Haines Company

FINDINGS

787 HUDSON DR

<u>Year</u>	<u>Uses</u>	<u>Source</u>
2002	MARTINEZ Juan	Haines Company

788 HUDSON DR

<u>Year</u>	<u>Uses</u>	<u>Source</u>
2002	ODOAN Leu Thuy	Haines Company

KLONDIKE AVE

3081 KLONDIKE AVE

<u>Year</u>	<u>Uses</u>	<u>Source</u>
2020	ARMANDO OSEGUERA	EDR Digital Archive
2014	ARMANDO OSEGUERA	Cole Information
2010	ARMANDO OSEGUERA	Cole Information
2005	AGUSTIN OSEGUERA	Cole Information
2002	BAKER Kevin	Haines Company
1995	Baker Kevin & Darlene	Pacific Bell
	BAKER, KEVIN	Cole Information
1992	BAKER, KEVIN	Cole Information
1991	Baker Kevin & Darlene	Pacific Bell
1980	Keeler Richard G	Pacific Telephone

3085 KLONDIKE AVE

<u>Year</u>	<u>Uses</u>	<u>Source</u>
2020	NHANH NGUYEN	EDR Digital Archive
	TIFFANY LY	EDR Digital Archive
2010	HANH NGUYEN	Cole Information
2005	NHANH NGUYEN	Cole Information
2002	LETuan	Haines Company
1995	OCCUPANT UNKNOWN	Cole Information
1980	Foley Construction Company Inc	Pacific Telephone

3089 KLONDIKE AVE

<u>Year</u>	<u>Uses</u>	<u>Source</u>
2020	ERIC ARMENTA	EDR Digital Archive

FINDINGS

<u>Year</u>	<u>Uses</u>	<u>Source</u>
2020	ANA ARMENTA	EDR Digital Archive
	FRANK ARMENTA	EDR Digital Archive
2014	FRANK ARMENTA	Cole Information
2010	JAY ARCEMONT	Cole Information
2005	ROBERT WILSON	Cole Information
2002	ARCEMONTJay	Haines Company
1995	ARCEMONT, J M	Cole Information
1980	Stark David	Pacific Telephone

3093 KLONDIKE AVE

<u>Year</u>	<u>Uses</u>	<u>Source</u>
2020	HOANG NGO	EDR Digital Archive
	RICHARD NEISSER	EDR Digital Archive
2014	HOANG NGO	Cole Information
2010	RICHARD NEISSER	Cole Information
2005	YUSEF NOUHAD	Cole Information
2002	SNOUHADYousef	Haines Company
2000	YUSEF NOUHAD	Cole Information
1995	NOUHAD, YUSEF S	Cole Information

3097 KLONDIKE AVE

<u>Year</u>	<u>Uses</u>	<u>Source</u>
2020	ANITA REGALA	EDR Digital Archive
	FLORENIO REGALA	EDR Digital Archive
2014	ANITA REGALA	Cole Information
2010	ANITA REGALA	Cole Information
2005	FPR ENTERPRISES LLC	Cole Information
	FLORENCE REGALA	Cole Information
2002	OREGALAFlorenro	Haines Company
2000	OCCUPANT UNKNOWN	Cole Information
1995	REGALA, ANITA Q	Cole Information
1986	Regala Florenio P	Pacific Bell
1980	Regale Florenlo P	Pacific Telephone

FINDINGS

3108 KLONDIKE AVE

<u>Year</u>	<u>Uses</u>	<u>Source</u>
2020	CHIANG LIN	EDR Digital Archive
	JANICE AUSTIN	EDR Digital Archive
	HSIANG-LIN CHIANG	EDR Digital Archive
	CHIH CHANG	EDR Digital Archive
	JENNIFER CHANG	EDR Digital Archive
	KEVIN AUSTIN	EDR Digital Archive
2014	KEVIN AUSTIN	Cole Information
2010	KEVIN AUSTIN	Cole Information
2005	KEVIN AUSTIN	Cole Information
2002	SAUSTIN Kevin	Haines Company
2000	KEVIN AUSTIN	Cole Information
1995	OCCUPANT UNKNOWNN	Cole Information
1991	Sergeant Robert & Mary	Pacific Bell
1986	Finestone Barry & Sandy	Pacific Bell
1980	Kw on Andrew A	Pacific Telephone

3112 KLONDIKE AVE

<u>Year</u>	<u>Uses</u>	<u>Source</u>
2020	PALOMINO ENTERPRISE LLC	EDR Digital Archive
	ANA PALOMINO	EDR Digital Archive
	JESSICA PALOMINO	EDR Digital Archive
	MARIO PALOMINO	EDR Digital Archive
2014	OCCUPANT UNKNOWN	Cole Information
2010	OCCUPANT UNKNOWN	Cole Information
2005	DUKE CHAN	Cole Information
2002	SCHANDuke V	Haines Company
	NGUYEN Paula	Haines Company
2000	DUKE CHAN	Cole Information
	DIANE NGUYEN	Cole Information
1995	Baker Realty	Pacific Bell
	Quenin Jas H Lt Col Ret	Pacific Bell
	BAKER REALTY	Cole Information

FINDINGS

<u>Year</u>	<u>Uses</u>	<u>Source</u>
1995	QUENIN, JAMES H	Cole Information
1992	BAKER REALTY	Cole Information
	QUENIN, JAMES H	Cole Information
1991	Baker Realty	Pacific Bell
	Baker Rentals & Sales Inc	Pacific Bell
	Quenin Jas H Lt Col Ret	Pacific Bell
1986	Quenn Jas H Lt Col Ret	Pacific Bell
1980	Quenin Jas H Lt Col Ret	Pacific Telephone

3116 KLONDIKE AVE

<u>Year</u>	<u>Uses</u>	<u>Source</u>
2020	DANIELLE OWENS	EDR Digital Archive
2014	BRENDAN OWENS	Cole Information
2010	BRENDAN OWENS	Cole Information
2005	JOHN BRANION	Cole Information
2002	SBRANI ONJohn	Haines Company
1980	White Wm R	Pacific Telephone

LIARD PL

868 LIARD PL

<u>Year</u>	<u>Uses</u>	<u>Source</u>
2020	LAYDA PAJARO	EDR Digital Archive
	EDWARD PAJARO	EDR Digital Archive
	DOLORES PAJARO	EDR Digital Archive
	LEMUEL ATIANZAR	EDR Digital Archive
	THELMA GARCIA	EDR Digital Archive
	RUDY PAJARO	EDR Digital Archive
	ROBERT PAJARO	EDR Digital Archive
2014	OCCUPANT UNKNOWN	Cole Information
2010	REYLAN PAJARO	Cole Information
2002	PAJARORudy	Haines Company
2000	OCCUPANT UNKNOWN	Cole Information
1995	Paaro Rudy	Pacific Bell

FINDINGS

<u>Year</u>	<u>Uses</u>	<u>Source</u>
1995	PAJARO, RUDY	Cole Information
1992	PAJARO, RUDY	Cole Information
1991	Pajaro Rudy	Pacific Bell
1980	Elsie Atianzar	Pacific Telephone

869 LIARD PL

<u>Year</u>	<u>Uses</u>	<u>Source</u>
2020	CATHRYN STARR	EDR Digital Archive
2014	RONALD BANKS	Cole Information
2010	LANCE HARRINGTON	Cole Information
2005	JOSEPH HARRINGTON	Cole Information
2002	HARRINGTONJ	Haines Company
2000	J HARRINGTON	Cole Information
1995	HARRINGTON, J L	Cole Information

872 LIARD PL

<u>Year</u>	<u>Uses</u>	<u>Source</u>
2020	ELIZABETH KRIEGER	EDR Digital Archive
	ELAINE KRIEGER	EDR Digital Archive
	PAUL KRIEGER	EDR Digital Archive
	ELAINE KREIGER	EDR Digital Archive
	MARGARET-ANN KRIEGER	EDR Digital Archive
2014	PAUL KRIEGER	Cole Information
2010	PAUL KRIEGER	Cole Information
2005	PAUL KRIEGER	Cole Information
2002	KRIEGERPaul	Haines Company
2000	PAUL KRIEGER	Cole Information
1995	OCCUPANT UNKNOWNNN	Cole Information

873 LIARD PL

<u>Year</u>	<u>Uses</u>	<u>Source</u>
2020	EVELYN SOTO	EDR Digital Archive
	ANTHONY MORQUECHO	EDR Digital Archive
2014	KENNETH HAN	Cole Information

FINDINGS

<u>Year</u>	<u>Uses</u>	<u>Source</u>
2010	KENNETH HAN	Cole Information
2005	KENNETH HAN	Cole Information
2002	HANKenneth Pung	Haines Company
	HANPung S	Haines Company
2000	KENNETH HAN	Cole Information
1995	Han Pung Suk	Pacific Bell
	HAN, KENNETH P	Cole Information
1992	HAN, KENNETH P	Cole Information
1991	Han Kenneth Pung Suk	Pacific Bell
	Han Pung Suk	Pacific Bell
1980	Han Kenneth Pung Suki	Pacific Telephone
	Han Pung Suk	Pacific Telephone

876 LIARD PL

<u>Year</u>	<u>Uses</u>	<u>Source</u>
2020	JUDY ORLANDO	EDR Digital Archive
	HAROLD ORLANDO	EDR Digital Archive
2014	DANIEL MASK	Cole Information
	HAROLD ORLANDO	Cole Information
2010	MARY MASK	Cole Information
	HAROLD ORLANDO	Cole Information
2005	HAROLD ORLANDO	Cole Information
2002	ORLANDO Harold	Haines Company
1995	Orlando Harold	Pacific Bell
	ORLANDO, HAROLD	Cole Information
1992	ORLANDO, HAROLD	Cole Information
1991	Orlando Harold	Pacific Bell
	Orlando J	Pacific Bell
	Orlando K @Huntington Beach@	Pacific Bell
	Orlando Karen C	Pacific Bell
1986	Orlando Harold	Pacific Bell

FINDINGS

877 LIARD PL

<u>Year</u>	<u>Uses</u>	<u>Source</u>
2020	TYLER CHOI	EDR Digital Archive
	KIM CHOI	EDR Digital Archive
	TONY CHOI	EDR Digital Archive
2014	TONY CHOI	Cole Information
2010	TONY CHOI	Cole Information
2005	TONY CHOI	Cole Information
2002	CHOTony	Haines Company
2000	TONY CHOI	Cole Information
1995	CHOI, TONY	Cole Information
1992	CAMILLO, ARDIE	Cole Information
1991	Camlo Ardie	Pacific Bell
1986	Camilo Ardie	Pacific Bell

880 LIARD PL

<u>Year</u>	<u>Uses</u>	<u>Source</u>
2014	TERESA OREILLY	Cole Information
2010	CELIA MCCREA	Cole Information
2005	MOM RUNNER	Cole Information
	WALLABABY	Cole Information
	CELIA MCCREA	Cole Information
2002	BRADFORDJames TRav	Haines Company
	MCCREA Philip	Haines Company
2000	JAMES BRADFORD	Cole Information
1995	BRADFORD, JAMES T	Cole Information
1992	BRADFORD, JAMES T	Cole Information
1991	Bradford James T Rev	Pacific Bell

881 LIARD PL

<u>Year</u>	<u>Uses</u>	<u>Source</u>
2020	DIANE BOBADILLA	EDR Digital Archive
	ERNEST BOBADILLA	EDR Digital Archive
	ERNEST BODADILLA	EDR Digital Archive
2014	ERNEST BOBADILLA	Cole Information

FINDINGS

<u>Year</u>	<u>Uses</u>	<u>Source</u>
2010	OCCUPANT UNKNOWN	Cole Information
2005	DIANE BOBADILLA	Cole Information
2002	BOBADILLA O Ernes	Haines Company
2000	TERRI MALIAN	Cole Information
1995	OCCUPANT UNKNOWN	Cole Information

884 LIARD PL

<u>Year</u>	<u>Uses</u>	<u>Source</u>
2020	SHANNON GARCELL	EDR Digital Archive
	RYAN STROTHER	EDR Digital Archive
	KAREN GARCELL	EDR Digital Archive
	VINCENT GARCELL	EDR Digital Archive
2014	MICHAEL GARCELL	Cole Information
2010	RYAN STROTHER	Cole Information
2005	VINCENT GARCELL	Cole Information
2002	GARCELLVinceno	Haines Company
2000	VINCENT GARCELL	Cole Information

885 LIARD PL

<u>Year</u>	<u>Uses</u>	<u>Source</u>
2020	RAMIN TASBIHCHI	EDR Digital Archive
	SOHEI TASBIHCHI	EDR Digital Archive
2014	RAMIN TASBIHCHI	Cole Information
2010	SOHEI TASBIHCHI	Cole Information
2005	SOHEI TASBIHCHI	Cole Information
2002	TASBIHCHISohel	Haines Company
2000	S KING	Cole Information
1995	OCCUPANT UNKNOWN	Cole Information
1980	Luxenberg Sam I J & Pamela	Pacific Telephone

892 LIARD PL

<u>Year</u>	<u>Uses</u>	<u>Source</u>
2020	CANDIDO GONZALEZ	EDR Digital Archive
	GUSTAVO GONZALEZ	EDR Digital Archive

FINDINGS

<u>Year</u>	<u>Uses</u>	<u>Source</u>
2020	JESUS GONZALEZ	EDR Digital Archive
	INES GONZALEZ	EDR Digital Archive
2014	GUSTAVO GONZALEZ	Cole Information
2010	GUSTAVO GONZALEZ	Cole Information
2005	GUSTAVO GONZALES	Cole Information
2002	GONZALEZauslavo	Haines Company
2000	OCCUPANT UNKNOWN	Cole Information

896 LIARD PL

<u>Year</u>	<u>Uses</u>	<u>Source</u>
2020	TONY HA	EDR Digital Archive
	JIMMY HA	EDR Digital Archive
	TONY VANHA	EDR Digital Archive
2014	JIMMY HA	Cole Information
2010	TVJ SVC	Cole Information
	TONY HA	Cole Information
2005	TVJ SERVICES	Cole Information
	KEVIN NGUYEN	Cole Information
2002	HA Tony	Haines Company
2000	OCCUPANT UNKNOWN	Cole Information
1995	STRICKLAND, DONALD W	Cole Information

900 LIARD PL

<u>Year</u>	<u>Uses</u>	<u>Source</u>
2020	LUZ AMANTE	EDR Digital Archive
2014	ANDREW NGUYEN	Cole Information
2010	DAVID THOMAS	Cole Information
2005	DAVID THOMAS	Cole Information
2002	FLASCO Jeffrey	Haines Company
2000	ADAM BECK	Cole Information
1995	SEEGERS, JOHN A	Cole Information
1986	Mc Coy A	Pacific Bell
1975	Mi Shar equip displs	Luskey Brothers & Co., Inc.
	Smith J W	Luskey Brothers & Co., Inc.

FINDINGS

<u>Year</u>	<u>Uses</u>	<u>Source</u>
1970	Smith J W	General Telephone Co., of California

901 LIARD PL

<u>Year</u>	<u>Uses</u>	<u>Source</u>
2020	JUNE RIHA	EDR Digital Archive
	DAVID RIHA	EDR Digital Archive
	RICHARD RIHA	EDR Digital Archive
2014	RICHARD RIHA	Cole Information
2010	PLUMBER SERVICE	Cole Information
	RICHARD RIHA	Cole Information
2005	RICHARD RIHA	Cole Information
2002	RIHA Richard M	Haines Company
2000	RICHARD RIHA	Cole Information
1995	Riha Richard M	Pacific Bell
	RIHA, RICHARD M	Cole Information
1992	RIHA, RICHARD M	Cole Information
1991	Riha Richard M	Pacific Bell
1986	Riha Richard M	Pacific Bell
1980	Mc Coy A	Pacific Telephone
	Riha Richard M	Pacific Telephone
	Riha Thos d J	Pacific Telephone
1975	Riha Richard M	Luskey Brothers & Co., Inc.
1966	Henryck Alex S	Pacific Telephone

904 LIARD PL

<u>Year</u>	<u>Uses</u>	<u>Source</u>
2020	M K SALES & MARKETING INC	EDR Digital Archive
	ALEXIS WOODS	EDR Digital Archive
	DAMIAN HILL	EDR Digital Archive
	SOPHIA CHAO	EDR Digital Archive
	WALTER KUO	EDR Digital Archive
	MARII KROUTILIN	EDR Digital Archive
2014	MARII KROUTILIN	Cole Information
2010	OCCUPANT UNKNOWN	Cole Information

FINDINGS

<u>Year</u>	<u>Uses</u>	<u>Source</u>
2005	SUNSET CONCRETE PUMPING	Cole Information
	MELVIN BERG	Cole Information
2002	KEEBLE Nancy	Haines Company
	SMITH Joseph T	Haines Company
2000	JOSEPH SMITH	Cole Information
1995	Smith P J Mr & Mrs	Pacific Bell
	SMITH, PATRICK J	Cole Information
1992	SMITH, P J	Cole Information
1991	Smith P J & Mrs	Pacific Bell
1986	Smith P J & Mrs	Pacific Bell
1975	Hamre Chas L	Luskey Brothers & Co., Inc.
1970	Burgess Ralph	General Telephone Co., of California

905 LIARD PL

<u>Year</u>	<u>Uses</u>	<u>Source</u>
2020	EDWARD POLLARD	EDR Digital Archive
	CAMERON POLLARD	EDR Digital Archive
	LESLIE POLLARD	EDR Digital Archive
	CATHERINE POLLARD	EDR Digital Archive
2014	ED POLLARD	Cole Information
2010	ED POLLARD	Cole Information
2005	HIPSTREAM	Cole Information
	OCCUPANT UNKNOWN	Cole Information
2002	POLLARD Edward	Haines Company
2000	OCCUPANT UNKNOWN	Cole Information
1995	POLLARD, EDWARD L	Cole Information
1980	Leath Donald	Pacific Telephone
1975	Campbell M J	Luskey Brothers & Co., Inc.
	Dwyer Pamela Jean	Luskey Brothers & Co., Inc.
1970	Bunce Jack W	General Telephone Co., of California

908 LIARD PL

<u>Year</u>	<u>Uses</u>	<u>Source</u>
2020	MANUEL RAMIREZ	EDR Digital Archive

FINDINGS

<u>Year</u>	<u>Uses</u>	<u>Source</u>
2020	SYLVIA RAMIREZ	EDR Digital Archive
	ALICE CANALES	EDR Digital Archive
2014	MANUEL RAMIREZ	Cole Information
2010	ALICE CANALES	Cole Information
2005	ALICE CANALES	Cole Information

910 LIARD PL

<u>Year</u>	<u>Uses</u>	<u>Source</u>
2020	RICHARD NAVARRETTE	EDR Digital Archive
	EUNICE NAVARRETTE	EDR Digital Archive
2014	OCCUPANT UNKNOWN	Cole Information
2010	OCCUPANT UNKNOWN	Cole Information
2005	OCCUPANT UNKNOWN	Cole Information
2002	NAVARRETTEAdelona	Haines Company
1986	Distinctive Carpet & Upholstery Restoration	Pacific Bell
1980	Nevarrette Hector R	Pacific Telephone
	Navarrette Rick R	Pacific Telephone

LOUIS 786 ALLEGHENY AVE

8 LOUIS 786 ALLEGHENY AVE

<u>Year</u>	<u>Uses</u>	<u>Source</u>
1980	Maybaum	Pacific Telephone

MAC KEN 7LE PL

921 MAC KEN 7LE PL

<u>Year</u>	<u>Uses</u>	<u>Source</u>
1970	Zilkow John W	General Telephone Co., of California

MACKENZIE LN

932 MACKENZIE LN

<u>Year</u>	<u>Uses</u>	<u>Source</u>
1970	Thornton Ulus R	General Telephone Co., of California

FINDINGS

MACKENZIE P 1

904 MACKENZIE P 1

<u>Year</u>	<u>Uses</u>	<u>Source</u>
1980	Hyde Robt A	Pacific Telephone

MACKENZIE PI

900 MACKENZIE PI

<u>Year</u>	<u>Uses</u>	<u>Source</u>
1980	Smith Chas D	Pacific Telephone

901 MACKENZIE PI

<u>Year</u>	<u>Uses</u>	<u>Source</u>
1986	Lafferty Donald	Pacific Bell
1980	Lafferty Donald	Pacific Telephone

904 MACKENZIE PI

<u>Year</u>	<u>Uses</u>	<u>Source</u>
1986	Hyde Robt A	Pacific Bell

905 MACKENZIE PI

<u>Year</u>	<u>Uses</u>	<u>Source</u>
1986	Campbell Don & Judy	Pacific Bell
1980	Allred Jimmie B	Pacific Telephone

912 MACKENZIE PI

<u>Year</u>	<u>Uses</u>	<u>Source</u>
1986	Durnford Robt K	Pacific Bell
	Simpson Chuck & Joetta	Pacific Bell
1980	Patrick Boyd E	Pacific Telephone

913 MACKENZIE PI

<u>Year</u>	<u>Uses</u>	<u>Source</u>
1980	Beckwith Fred M	Pacific Telephone

FINDINGS

916 MACKENZIE PI

<u>Year</u>	<u>Uses</u>	<u>Source</u>
1986	Ellis Randle G	Pacific Bell

917 MACKENZIE PI

<u>Year</u>	<u>Uses</u>	<u>Source</u>
1986	Leslie Warren A	Pacific Bell
1980	Leslie Warren A	Pacific Telephone
	Leslies Carpets & Drapes	Pacific Telephone

924 MACKENZIE PI

<u>Year</u>	<u>Uses</u>	<u>Source</u>
1986	Masciale Vincent	Pacific Bell
1980	Masciale Vincent	Pacific Telephone

925 MACKENZIE PI

<u>Year</u>	<u>Uses</u>	<u>Source</u>
1986	Gner J Wy	Pacific Bell
	Gner Jas	Pacific Bell

932 MACKENZIE PI

<u>Year</u>	<u>Uses</u>	<u>Source</u>
1986	Halverson Jim & Jeanne	Pacific Bell

936 MACKENZIE PI

<u>Year</u>	<u>Uses</u>	<u>Source</u>
1980	Phillips Rob t B	Pacific Telephone

MACKENZIE PL

900 MACKENZIE PL

<u>Year</u>	<u>Uses</u>	<u>Source</u>
2020	REGINA SMITH	EDR Digital Archive
	CYNTHIA LOU SMITH	EDR Digital Archive
2014	DUSTIN SMITH	Cole Information
2010	OCCUPANT UNKNOWN	Cole Information
2005	OCCUPANT UNKNOWN	Cole Information

FINDINGS

<u>Year</u>	<u>Uses</u>	<u>Source</u>
1975	Smith Chas D	Luskey Brothers & Co., Inc.
1970	Clarke Ronald R	General Telephone Co., of California

901 MACKENZIE PL

<u>Year</u>	<u>Uses</u>	<u>Source</u>
2020	FRANK OPPEDISANO	EDR Digital Archive
	MIKE MCFADDEN	EDR Digital Archive
2014	FRANK OPPEDISANO	Cole Information
2010	OCCUPANT UNKNOWN	Cole Information
2000	TONI BALDERRAMA	Cole Information
1995	Lafferty Donald	Pacific Bell
	Lafferty Donald	Pacific Bell
	Sorgani Chris	Pacific Bell
	LAFFERTY, DONALD	Cole Information
1992	LAFFERTY, DONALD	Cole Information
1975	Packard Mel H	Luskey Brothers & Co., Inc.
1970	Educational Electronics of California	General Telephone Co., of California
	Packard Mel H	General Telephone Co., of California

904 MACKENZIE PL

<u>Year</u>	<u>Uses</u>	<u>Source</u>
2020	HARUMI SATO	EDR Digital Archive
	HIROSHI ISHIZAKA	EDR Digital Archive
2014	MARK SATO	Cole Information
2010	MARK SATO	Cole Information
2005	MARK SATO	Cole Information
2000	MARK SATO	Cole Information
1995	SATO, MARK T	Cole Information
1992	HYDE, ROBERT A	Cole Information
1975	Hyde Robt A	Luskey Brothers & Co., Inc.
1970	Hyde Ro&t A	General Telephone Co., of California
	HYDE JULIA ANN TRAVEL SERVICE	General Telephone Co., of California

FINDINGS

905 MACKENZIE PL

<u>Year</u>	<u>Uses</u>	<u>Source</u>
2020	MARIANNE BARTH	EDR Digital Archive
2014	OCCUPANT UNKNOWN	Cole Information
2010	PATSY BARLETT	Cole Information
2005	PATSY BARTLETT	Cole Information
2000	PATSY BARLETT	Cole Information
1995	MURPHY, JAMES	Cole Information
1975	Coleman Patrick R	Luskey Brothers & Co., Inc.

908 MACKENZIE PL

<u>Year</u>	<u>Uses</u>	<u>Source</u>
2020	JILLANA KING	EDR Digital Archive
2014	JACK SCHWASSMANN	Cole Information
2010	JACK SCHWASSMANN	Cole Information
2005	JACK SCHWASSMANN	Cole Information
2000	JACK SCHWASSMANN	Cole Information

909 MACKENZIE PL

<u>Year</u>	<u>Uses</u>	<u>Source</u>
2020	GEOFFREY HIDDEN	EDR Digital Archive
	MICHAEL HIDDEN	EDR Digital Archive
	MARTA HIDDEN	EDR Digital Archive
2014	MICHAEL HIDDEN	Cole Information
2010	MICHAEL HIDDEN	Cole Information
2005	MICHAEL HIDDEN	Cole Information
1995	NEMETH, CAROL A	Cole Information
1975	Nemeth Carol A	Luskey Brothers & Co., Inc.
	Nemeth Joe Jr	Luskey Brothers & Co., Inc.

912 MACKENZIE PL

<u>Year</u>	<u>Uses</u>	<u>Source</u>
2020	PICSA TRIX LLC	EDR Digital Archive
	ALEANOR TONG	EDR Digital Archive
	JEN LEE	EDR Digital Archive

FINDINGS

<u>Year</u>	<u>Uses</u>	<u>Source</u>
2014	LEANNE MARDEROSSIAN	Cole Information
2010	RICKY MARDEROSSIAN	Cole Information
2005	RICKY MARDEROSSIAN	Cole Information
2000	REBECCA REEVES	Cole Information
1995	OCCUPANT UNKNOWNN	Cole Information
1980	Abalos Ahfotaso	Pacific Telephone

913 MACKENZIE PL

<u>Year</u>	<u>Uses</u>	<u>Source</u>
2020	STEVE RODERMUND	EDR Digital Archive
2014	JENNIFER ROVERMUND	Cole Information
2010	KATHLEEN SAULNIER	Cole Information
2005	KATHLEEN SAULNIER	Cole Information
2000	K SAULNIER	Cole Information
1986	Beckw ith Fred M	Pacific Bell
1975	Beckw ith Fred M	Luskey Brothers & Co., Inc.
	Beckw ith S	Luskey Brothers & Co., Inc.

916 MACKENZIE PL

<u>Year</u>	<u>Uses</u>	<u>Source</u>
2020	NESTOR RODRIGUEZ	EDR Digital Archive
	JOSEPH NIENHUIS	EDR Digital Archive
2014	BRIAN FURST	Cole Information
2010	OCCUPANT UNKNOWN	Cole Information
2005	RANDLE ELLIS	Cole Information
2000	OCCUPANT UNKNOWN	Cole Information
1995	OCCUPANT UNKNOWNN	Cole Information
1991	Ellis Randle G	Pacific Bell
1975	Oldenkamp Gary	Luskey Brothers & Co., Inc.

917 MACKENZIE PL

<u>Year</u>	<u>Uses</u>	<u>Source</u>
2020	ERIKA THOMPSON	EDR Digital Archive
	ROSA CIRILLO	EDR Digital Archive

FINDINGS

<u>Year</u>	<u>Uses</u>	<u>Source</u>
2020	MICHAEL CIRILLO	EDR Digital Archive
2014	OCCUPANT UNKNOWN	Cole Information
2010	OCCUPANT UNKNOWN	Cole Information
2005	WARREN LESLIE	Cole Information
2000	WARREN LESLIE	Cole Information
1995	Leslie Warren A	Pacific Bell
	LESLIE, WARREN A	Cole Information
1992	LESLIE, WARREN A	Cole Information
1975	Leslie Warren A	Luskey Brothers & Co., Inc.

920 MACKENZIE PL

<u>Year</u>	<u>Uses</u>	<u>Source</u>
2020	HARLAN WILLIAMS	EDR Digital Archive
	PENNY WILLIAMS	EDR Digital Archive
2014	ROBERT CUELLAR	Cole Information
2010	OCCUPANT UNKNOWN	Cole Information
2005	ADRIATIC POOL & SPA SERVICES	Cole Information
	OCCUPANT UNKNOWN	Cole Information
2000	BRUCE BALLINGER	Cole Information

921 MACKENZIE PL

<u>Year</u>	<u>Uses</u>	<u>Source</u>
2020	SHIRLEY ZILKOW	EDR Digital Archive
	JOHN ZILKOW	EDR Digital Archive
	MARISSA ZILKOW	EDR Digital Archive
2014	JOHN ZILKOW	Cole Information
2010	JOHN ZILKOW	Cole Information
2000	JOHN ZILKOW	Cole Information
1975	Zilkow John W	Luskey Brothers & Co., Inc.

924 MACKENZIE PL

<u>Year</u>	<u>Uses</u>	<u>Source</u>
2020	PAULINE HADLAND	EDR Digital Archive
	JOHN HADLAND	EDR Digital Archive

FINDINGS

<u>Year</u>	<u>Uses</u>	<u>Source</u>
2014	JONATHAN GILMOR	Cole Information
2010	TERENCE WHITEFORD	Cole Information
2005	PAULINE HADLAND	Cole Information
2000	OCCUPANT UNKNOWN	Cole Information
1995	Masciate Vincent	Pacific Bell
	MASCIALE, VINCENT	Cole Information
1992	MASCIALE, VINCENT	Cole Information
1975	Masciale Vincent	Luskey Brothers & Co., Inc.
1970	Palmblade Wm L	General Telephone Co., of California

925 MACKENZIE PL

<u>Year</u>	<u>Uses</u>	<u>Source</u>
2020	THELMA GRIER	EDR Digital Archive
2014	JAMES GRIER	Cole Information
2010	THELMA GRIER	Cole Information
2005	THELMA GRIER	Cole Information
2000	OCCUPANT UNKNOWN	Cole Information
1995	OCCUPANT UNKNOWNN	Cole Information
1975	Grier Jas W	Luskey Brothers & Co., Inc.

928 MACKENZIE PL

<u>Year</u>	<u>Uses</u>	<u>Source</u>
2020	UPTICK ADVISORY	EDR Digital Archive
	KEVIN SHEARER	EDR Digital Archive
2014	RICHARD UGGEN	Cole Information
2010	RICHARD UGGEN	Cole Information
2005	RICHARD UGGEN	Cole Information
2000	RICHARD UGGEN	Cole Information
1995	OMINE, TETSUO	Cole Information
1992	OMINE, TETSUO	Cole Information
1975	Miller Jerry Ann Mrs	Luskey Brothers & Co., Inc.
	Miller Richard E	Luskey Brothers & Co., Inc.
1970	Mic Giffin Brian L	General Telephone Co., of California
	Mc Ghie Win J	General Telephone Co., of California

FINDINGS

932 MACKENZIE PL

<u>Year</u>	<u>Uses</u>	<u>Source</u>
2020	LISA OUELLETTE	EDR Digital Archive
	RYAN BAGWELL	EDR Digital Archive
2014	P SHAMBROOK	Cole Information
2010	OCCUPANT UNKNOWN	Cole Information
2005	SHAMIES	Cole Information
	OCCUPANT UNKNOWN	Cole Information
2000	JIM HALVERSON	Cole Information
1995	Halverson Jim & Jeanne	Pacific Bell
	HALVERSON, JIM	Cole Information
1992	HALVERSON, JIM	Cole Information
1991	Halverson Jim & Jeanne	Pacific Bell
1975	Thornton Ulus R	Luskey Brothers & Co., Inc.

936 MACKENZIE PL

<u>Year</u>	<u>Uses</u>	<u>Source</u>
2020	QUYNH VU	EDR Digital Archive
	QUYNH NGUYEN	EDR Digital Archive
	THANH VU	EDR Digital Archive
	DOAN VU	EDR Digital Archive
	NHU NGUYEN	EDR Digital Archive
	ALAN NGUYEN	EDR Digital Archive
2014	ALLAN NGUYEN	Cole Information
2005	QUAN VU	Cole Information
1995	OCCUPANT UNKNOWNNN	Cole Information
1975	OBrien Nathan C	Luskey Brothers & Co., Inc.
1970	O Brien Nathan C	General Telephone Co., of California

MACKENZIE RIVER AVE

901 MACKENZIE RIVER AVE

<u>Year</u>	<u>Uses</u>	<u>Source</u>
1991	Lafferty Donald	Pacific Bell

FINDINGS

909 MACKENZIE RIVER AVE

<u>Year</u>	<u>Uses</u>	<u>Source</u>
1970	Lindop Les	General Telephone Co., of California

917 MACKENZIE RIVER AVE

<u>Year</u>	<u>Uses</u>	<u>Source</u>
1991	Leslie Warren A	Pacific Bell

924 MACKENZIE RIVER AVE

<u>Year</u>	<u>Uses</u>	<u>Source</u>
1991	Masciale Vincent	Pacific Bell
	Masciel Development	Pacific Bell
	Masciel G	Pacific Bell
	Masciel H & R	Pacific Bell

928 MACKENZIE RIVER AVE

<u>Year</u>	<u>Uses</u>	<u>Source</u>
1991	Omine Tetsuo	Pacific Bell

MARQUIS CT

801 MARQUIS CT

<u>Year</u>	<u>Uses</u>	<u>Source</u>
2020	AUDREY ALEXANDER	EDR Digital Archive
2002	XXXX	Haines Company
2000	ROBERT MYERS	Cole Information

802 MARQUIS CT

<u>Year</u>	<u>Uses</u>	<u>Source</u>
2020	RAJU BABJI	EDR Digital Archive
2014	YUKIO HATTORI	Cole Information
2010	YUKIO HATTORI	Cole Information
2005	YUKIO HATTORI	Cole Information
2002	OHATTORIYukoi	Haines Company
2000	YUKIO HATTORI	Cole Information
	AYAKO SUGAYA	Cole Information

FINDINGS

805 MARQUIS CT

<u>Year</u>	<u>Uses</u>	<u>Source</u>
2020	TAN LE	EDR Digital Archive
	KAREN NGUYEN-LE	EDR Digital Archive
2010	HOANG LE	Cole Information
2005	HOANG LE	Cole Information
2002	CHENYU	Haines Company
2000	OCCUPANT UNKNOWN	Cole Information

806 MARQUIS CT

<u>Year</u>	<u>Uses</u>	<u>Source</u>
2020	KIMIKO LIU	EDR Digital Archive
	ROBERT LIU	EDR Digital Archive
	MICHAEL WANG	EDR Digital Archive
2014	ROBERT LIU	Cole Information
2010	MICHAEL WANG	Cole Information
2005	ROBERT LIU	Cole Information
2002	LIURobert	Haines Company

809 MARQUIS CT

<u>Year</u>	<u>Uses</u>	<u>Source</u>
2020	ROBERT DIFIGLIA	EDR Digital Archive
2014	GERALD LEVINE	Cole Information
2010	GERALD LEVINE	Cole Information
2005	GERALD LEVINE	Cole Information
2002	COWIE Susan	Haines Company

810 MARQUIS CT

<u>Year</u>	<u>Uses</u>	<u>Source</u>
2020	VAN BUI	EDR Digital Archive
	JIMMY NGUYEN	EDR Digital Archive
	KHOA VANNGUYEN	EDR Digital Archive
	KHOA NGUYEN	EDR Digital Archive
2014	CALVIN NGUYEN	Cole Information
2010	KHOA VANNGUYEN	Cole Information

FINDINGS

<u>Year</u>	<u>Uses</u>	<u>Source</u>
2005	KHOA NGUYEN	Cole Information
2002	NGUYEN Khoa	Haines Company

MEGAN CT

810 MEGAN CT

<u>Year</u>	<u>Uses</u>	<u>Source</u>
2020	RH LEE ELEMENTARY	EDR Digital Archive

OLYMPIC

749 OLYMPIC

<u>Year</u>	<u>Uses</u>	<u>Source</u>
1970	Guillemet Roland J	General Telephone Co., of California
1966	Cockerham Geo	Pacific Telephone

751 OLYMPIC

<u>Year</u>	<u>Uses</u>	<u>Source</u>
1970	Rogers Jas S	General Telephone Co., of California
1966	Rogers Jas S	Pacific Telephone

755 OLYMPIC

<u>Year</u>	<u>Uses</u>	<u>Source</u>
1970	Seck Chas F	General Telephone Co., of California

759 OLYMPIC

<u>Year</u>	<u>Uses</u>	<u>Source</u>
1970	Dennis Arthur L	General Telephone Co., of California
1966	Dennis Arthur L	Pacific Telephone

767 OLYMPIC

<u>Year</u>	<u>Uses</u>	<u>Source</u>
1970	Mayfield Duane O Minister	General Telephone Co., of California

771 OLYMPIC

<u>Year</u>	<u>Uses</u>	<u>Source</u>
1970	West Wm H	General Telephone Co., of California
1966	West Wm H	Pacific Telephone

FINDINGS

775 OLYMPIC

<u>Year</u>	<u>Uses</u>	<u>Source</u>
1966	Whitsitt Jas E	Pacific Telephone
	Whitsitt Laura J	Pacific Telephone

783 OLYMPIC

<u>Year</u>	<u>Uses</u>	<u>Source</u>
1970	Calicdan Julita C	General Telephone Co., of California
1966	Calicdan Dan	Pacific Telephone

787 OLYMPIC

<u>Year</u>	<u>Uses</u>	<u>Source</u>
1970	Petroczy Margaret	General Telephone Co., of California

13651 OLYMPIC

<u>Year</u>	<u>Uses</u>	<u>Source</u>
1966	Di Pietrantonio Nicholas	Pacific Telephone

13661 OLYMPIC

<u>Year</u>	<u>Uses</u>	<u>Source</u>
1966	Mc Grall John F	Pacific Telephone

13681 OLYMPIC

<u>Year</u>	<u>Uses</u>	<u>Source</u>
1970	Fazekas Tony	General Telephone Co., of California
1966	Weaver Walter W	Pacific Telephone

13711 OLYMPIC

<u>Year</u>	<u>Uses</u>	<u>Source</u>
1966	Mc Guire Earnie R	Pacific Telephone

13721 OLYMPIC

<u>Year</u>	<u>Uses</u>	<u>Source</u>
1970	Dymek Thaddeus	General Telephone Co., of California
1966	Dymek Thaddeus	Pacific Telephone

FINDINGS

13731 OLYMPIC

<u>Year</u>	<u>Uses</u>	<u>Source</u>
1970	Olmedo Manuel J	General Telephone Co., of California
1966	Pollard Wm A	Pacific Telephone

13751 OLYMPIC

<u>Year</u>	<u>Uses</u>	<u>Source</u>
1995	Irish American Unity Conference	Pacific Bell
	Irish American Unity Conference	Pacific Bell
1970	Cox Bruce	General Telephone Co., of California

13781 OLYMPIC

<u>Year</u>	<u>Uses</u>	<u>Source</u>
1970	Groshong Noel N III	General Telephone Co., of California
1966	Lante L	Pacific Telephone

13791 OLYMPIC

<u>Year</u>	<u>Uses</u>	<u>Source</u>
1970	Olsen Gary P	General Telephone Co., of California
1966	Paton John D	Pacific Telephone

13801 OLYMPIC

<u>Year</u>	<u>Uses</u>	<u>Source</u>
1970	Ayles Hartw ell W	General Telephone Co., of California

OLYMPIC AVE

749 OLYMPIC AVE

<u>Year</u>	<u>Uses</u>	<u>Source</u>
2020	DAVINDERJIT KAUR	EDR Digital Archive
	KULWANT SINGH	EDR Digital Archive
	PRABJOT KAUR	EDR Digital Archive
	PARGAT SINGH	EDR Digital Archive
	RAJPAL SINGH	EDR Digital Archive
2014	PRABJOT KAUR	Cole Information
2010	PARGAT SINGH	Cole Information
2005	PARGAT SINGH	Cole Information

FINDINGS

<u>Year</u>	<u>Uses</u>	<u>Source</u>
2002	SSINGHPargal	Haines Company
1992	OLIVARES, ALLAN	Cole Information
1991	Cell Joey	Pacific Bell
	Celiac Sprue Association Of Orange County	Pacific Bell
	Celias Cleaning Service	Pacific Bell
1975	Del Valle Julian	Luskey Brothers & Co., Inc.

751 OLYMPIC AVE

<u>Year</u>	<u>Uses</u>	<u>Source</u>
2020	EMILY SILVA	EDR Digital Archive
	DARYL SILVA	EDR Digital Archive
2010	HRACH SARYAN	Cole Information
2002	SARYAN Bonnie	Haines Company
1986	Crmch Robt S	Pacific Bell
	Hargrave Trac Y	Pacific Bell
	Snout C A	Pacific Bell
1980	Corona Michael	Pacific Telephone

755 OLYMPIC AVE

<u>Year</u>	<u>Uses</u>	<u>Source</u>
2020	GRACIELA SALAS	EDR Digital Archive
	LEOPOLDO SALAS	EDR Digital Archive
2014	LEOPOLDO SALAS	Cole Information
2010	ARTURO CASILLAS	Cole Information
2005	LEOPOLDO SALAS	Cole Information
2002	SALASLeopoldo	Haines Company
1986	Seck Chas F	Pacific Bell
1980	Seck Chas F	Pacific Telephone
1975	Seck Chas F	Luskey Brothers & Co., Inc.

759 OLYMPIC AVE

<u>Year</u>	<u>Uses</u>	<u>Source</u>
2020	MOLLIE KOSKELA	EDR Digital Archive
	JOHN KOSKELA	EDR Digital Archive

FINDINGS

<u>Year</u>	<u>Uses</u>	<u>Source</u>
2014	OCCUPANT UNKNOWN	Cole Information
2010	MOLLIE KOSKELA	Cole Information
2005	EFG FIRST INC	Cole Information
	MICHAEL THORPE	Cole Information
2002	WHEAT Leo	Haines Company
2000	LEO WHEAT	Cole Information
1995	Leighton Jeff	Pacific Bell
	LEIGHTON, JEFF	Cole Information
1992	LEIGHTON, JEFF	Cole Information
1991	Leighton Jeff	Pacific Bell
1986	Gruff William	Pacific Bell
1980	Nielsen Christine	Pacific Telephone
1975	Liu Duane D	Luskey Brothers & Co., Inc.

763 OLYMPIC AVE

<u>Year</u>	<u>Uses</u>	<u>Source</u>
2020	ALICIA COPENHEFER	EDR Digital Archive
	ALMA ROMERO	EDR Digital Archive
	RACHEL RUBIO	EDR Digital Archive
	HAROLD COPENHEFER	EDR Digital Archive
	ALMA COPENHEFER	EDR Digital Archive
2014	HAROLD COPENHEFER	Cole Information
2010	HAROLD COPENHEFER	Cole Information
2005	WARREN ROSENDAHL	Cole Information
2002	BENNER Neil	Haines Company
	BENNER Norm	Haines Company
2000	NEIL BENNER	Cole Information
1995	Benner Neil & Norma	Pacific Bell
1991	Benner Neil & Norma	Pacific Bell
1986	Benner Neil & Norma	Pacific Bell
1980	Benner Urelsers Glass Cleaning	Pacific Telephone
	Benner Nell W	Pacific Telephone
1975	Benner Neil W	Luskey Brothers & Co., Inc.

FINDINGS

767 OLYMPIC AVE

<u>Year</u>	<u>Uses</u>	<u>Source</u>
2020	JON PULASKI	EDR Digital Archive
	EMILY PULASKI	EDR Digital Archive
	LAURIE PULASKI	EDR Digital Archive
2014	JON PULASKI	Cole Information
2010	JON PULASKI	Cole Information
2005	JON PULASKI	Cole Information
2002	PIERCE Richard	Haines Company
2000	DAVID RIVERA	Cole Information
1995	OCCUPANT UNKNOWNN	Cole Information
1991	Bazil Chris	Pacific Bell
1975	Pierce Richard A	Luskey Brothers & Co., Inc.

771 OLYMPIC AVE

<u>Year</u>	<u>Uses</u>	<u>Source</u>
2020	ANA ALMONTES	EDR Digital Archive
	YOLANDA ABARCA	EDR Digital Archive
	RAUL JAIME	EDR Digital Archive
	YOALLY ABARCA	EDR Digital Archive
	ROBERTO ABARCA	EDR Digital Archive
2014	JAIMES RAUL	Cole Information
2010	JAIMES RAUL	Cole Information
2005	ROBERTOS PAINT SERVICE	Cole Information
	JAIMES RAUL	Cole Information
2002	ABARCARafa II Jaimes	Haines Company
	ALMONTESAna L	Haines Company
2000	ROBERTO ABARCA	Cole Information
1995	OCCUPANT UNKNOWNN	Cole Information
1991	Weir ice	Pacific Bell
1980	Weir Mike	Pacific Telephone
1975	West Wm H	Luskey Brothers & Co., Inc.

FINDINGS

775 OLYMPIC AVE

<u>Year</u>	<u>Uses</u>	<u>Source</u>
2020	DONNA RODRIGUEZ	EDR Digital Archive
	AUGUSTINE RODRIGUEZ	EDR Digital Archive
2014	AUGUSTINE RODRIGUEZ	Cole Information
2010	AUGUSTINE RODRIGUEZ	Cole Information
2005	AUGUSTINE RODRIGUEZ	Cole Information
2002	RODRIGUEZ	Haines Company
2000	A RODRIGUEZ	Cole Information
1995	Rodriguez A	Pacific Bell
1992	RODRIGUEZ, A	Cole Information
1991	Rodriguez A	Pacific Bell
1986	Rodriguez A	Pacific Bell
1980	Andersen B J	Pacific Telephone

779 OLYMPIC AVE

<u>Year</u>	<u>Uses</u>	<u>Source</u>
2020	B & B LANDSCAPE SVC	EDR Digital Archive
	BENJAMIN PARTIDA	EDR Digital Archive
	NORMA DE PARTIDA	EDR Digital Archive
2014	NORMA PARTIDA	Cole Information
2010	NORMA PARTIDA	Cole Information
2005	JOSE PARTIDA	Cole Information
2002	PARTIDA Jesus	Haines Company
2000	JESUS PARTIDA	Cole Information
1991	Baltazar Saul	Pacific Bell
	Benavidez Juan Manuel	Pacific Bell
1986	Jessie I Joes Gardening hen mauntance	Pacific Bell
	Jessies Gardening	Pacific Bell
1980	Jessie & Joes Gardening lwn maintance	Pacific Telephone
	Partida Jesus	Pacific Telephone

783 OLYMPIC AVE

<u>Year</u>	<u>Uses</u>	<u>Source</u>
2020	MELINA HERRERA	EDR Digital Archive

FINDINGS

<u>Year</u>	<u>Uses</u>	<u>Source</u>
2020	HERMAN BYFIELD	EDR Digital Archive
	XOCHITL BYFIELD	EDR Digital Archive
	LEONARDA BYFIELD	EDR Digital Archive
2014	LEO BYFIELD	Cole Information
2010	OSCAR SANCHEZ	Cole Information
2005	HERMAN BYFIELD	Cole Information
2002	BYFIELDHerman	Haines Company
	HERRERANora E	Haines Company
2000	HERMAN BYFIELD	Cole Information
1995	BYFIELD, HERMAN	Cole Information

787 OLYMPIC AVE

<u>Year</u>	<u>Uses</u>	<u>Source</u>
2020	ROBERT STEINHILBER	EDR Digital Archive
	ERIC STEINHILBER	EDR Digital Archive
	TAMARA STEINHILBER	EDR Digital Archive
	UDO STEINHILBER	EDR Digital Archive
	BRUNO STEINHILBER	EDR Digital Archive
2014	UDO STEINHILBER	Cole Information
2010	UDO STEINHILBER	Cole Information
2005	UDO STEINHILBER	Cole Information
2000	UDO STEINHILBER	Cole Information
1995	Steinhilber Udo	Pacific Bell
	STEINHILBER, UDO	Cole Information
1992	STEINHILBER, UDO	Cole Information
1991	Steinhilber Udo	Pacific Bell
1986	Stenhilber Udo	Pacific Bell
1980	Pham Tien	Pacific Telephone
1975	Boudreau Brian	Luskey Brothers & Co., Inc.
	Clark Darryl	Luskey Brothers & Co., Inc.
	Harris John C	Luskey Brothers & Co., Inc.
	Thomas Matt	Luskey Brothers & Co., Inc.

FINDINGS

797 OLYMPIC AVE

<u>Year</u>	<u>Uses</u>	<u>Source</u>
2002	STEINHILBERUdo	Haines Company

13601 OLYMPIC AVE

<u>Year</u>	<u>Uses</u>	<u>Source</u>
2002	XXXX	Haines Company

13641 OLYMPIC AVE

<u>Year</u>	<u>Uses</u>	<u>Source</u>
2002	XXXX	Haines Company

13651 OLYMPIC AVE

<u>Year</u>	<u>Uses</u>	<u>Source</u>
2020	DEEPESH RATANJEE	EDR Digital Archive
	JYOTI KHATRI	EDR Digital Archive
2014	DEEPESH RATANJEE	Cole Information
2010	MONICA DIPIETRANTONIO	Cole Information
2005	MATT BRODET	Cole Information
2002	BRODETMall	Haines Company
	DIPIETRANTONN	Haines Company
2000	MATT BRODET	Cole Information
1995	ESTRADA, ERIKA	Cole Information
1991	Savidge David	Pacific Bell
	Savidge P HN	Pacific Bell
	Savior Klaus	Pacific Bell

13661 OLYMPIC AVE

<u>Year</u>	<u>Uses</u>	<u>Source</u>
2020	STEVEN DOAN	EDR Digital Archive
2014	OCCUPANT UNKNOWN	Cole Information
2010	HEROES UNDER GOD	Cole Information
	OCCUPANT UNKNOWN	Cole Information
2005	CHUCK REES	Cole Information
2000	HECTOR ALBA	Cole Information
1980	Cow ley Betty	Pacific Telephone

FINDINGS

<u>Year</u>	<u>Uses</u>	<u>Source</u>
1975	Cow ley Betty	Luskey Brothers & Co., Inc.
	Cow ley Betty	Luskey Brothers & Co., Inc.

13671 OLYMPIC AVE

<u>Year</u>	<u>Uses</u>	<u>Source</u>
2020	KIYOKO LUCAS	EDR Digital Archive
	ELVIN LUCAS	EDR Digital Archive
2014	ELVIN LUCAS	Cole Information
2010	ELVIN LUCAS	Cole Information
2005	ELVIN LUCAS	Cole Information
2002	SLUCASElvin	Haines Company
2000	ELVIN LUCAS	Cole Information
1995	LUCAS, ELVIN L	Cole Information

13681 OLYMPIC AVE

<u>Year</u>	<u>Uses</u>	<u>Source</u>
2020	CHUONG LE HUYNH	EDR Digital Archive
	MIKE VONG	EDR Digital Archive
	FULEES VONG	EDR Digital Archive
2014	OCCUPANT UNKNOWN	Cole Information
2010	KHALEL DEBAS	Cole Information
2005	KHALEL DEBAS	Cole Information
2002	DEBASKhalel	Haines Company
2000	KHALEL DEBAS	Cole Information
	SAMMY KHALID	Cole Information
1995	REDINGTON, TIMOTHY	Cole Information
1980	Coons Susan	Pacific Telephone

13691 OLYMPIC AVE

<u>Year</u>	<u>Uses</u>	<u>Source</u>
2020	JOHN DAVIS	EDR Digital Archive
	BERTHA CORTEZ	EDR Digital Archive
2014	BERTHA CORTEZ	Cole Information
2010	CARL CORTEZ	Cole Information

FINDINGS

<u>Year</u>	<u>Uses</u>	<u>Source</u>
2005	CARL CORTEZ	Cole Information
2002	DAVISJohn	Haines Company
1980	Neiswonger Barbara	Pacific Telephone

13701 OLYMPIC AVE

<u>Year</u>	<u>Uses</u>	<u>Source</u>
2020	MASATAKA SAKO	EDR Digital Archive
	YUKO SAKO	EDR Digital Archive
2014	MASATAKA SAKO	Cole Information
2010	JAVIER WATERS	Cole Information
2005	CLEO EDWARDS	Cole Information
2002	WEISSJ	Haines Company
2000	SAMUEL BARE	Cole Information
1995	Weiss J	Pacific Bell
	WEISS, JOHANNA	Cole Information
1992	WEISS, JOHANNA	Cole Information
1991	Weiss J	Pacific Bell
1980	Weiss Fred	Pacific Telephone
	Weiss Frederick R MD FACP	Pacific Telephone
1975	Weiss Fred	Luskey Brothers & Co., Inc.

13711 OLYMPIC AVE

<u>Year</u>	<u>Uses</u>	<u>Source</u>
2020	MATTHEW DARLING	EDR Digital Archive
2014	MATTHEW DARLING	Cole Information
2010	BRUCE STRICKLAND	Cole Information
2005	BRUCE STRICKLAND	Cole Information
2002	ODUENASOswaldo	Haines Company
2000	OSWALDO DUENAS	Cole Information
1995	Duenas Oswaldo	Pacific Bell
	DUENAS, OSWALDO	Cole Information
1992	DUENAS, OSWALDO	Cole Information
1991	Duenas Oswaldo	Pacific Bell
	Duenas Petra	Pacific Bell

FINDINGS

<u>Year</u>	<u>Uses</u>	<u>Source</u>
1991	Duenas Rafal	Pacific Bell
1986	Duenas Oswaldo	Pacific Bell
1980	Duenas M	Pacific Telephone
	Duenes Oswaldo	Pacific Telephone

13721 OLYMPIC AVE

<u>Year</u>	<u>Uses</u>	<u>Source</u>
2020	MICHAEL WILKINS	EDR Digital Archive
2014	MICHAEL WILKINS	Cole Information
2010	MICHAEL WILKINS	Cole Information
2005	MICHAEL WILKINS	Cole Information
2002	WILKINSWilliam B	Haines Company
2000	WILLIAM WILKINS	Cole Information
1995	Wilkins Wm B	Pacific Bell
	WILKINS, WILLIAM B	Cole Information
1992	WILKINS, WILLIAM B	Cole Information
1991	Wilkins Wm B	Pacific Bell
1980	Nelson Don	Pacific Telephone
1975	Dymek Thaddeus	Luskey Brothers & Co., Inc.

13731 OLYMPIC AVE

<u>Year</u>	<u>Uses</u>	<u>Source</u>
2020	FRUIT FOR THE SPIRIT INC	EDR Digital Archive
	CHRISTIAN MALEK	EDR Digital Archive
	ATTILA MALEK	EDR Digital Archive
	SYLVIA MALEK	EDR Digital Archive
	AMANDA MALEK	EDR Digital Archive
	SCOTT MALEK	EDR Digital Archive
	BRITTANY MALEK	EDR Digital Archive
2014	ATTILA MALEK	Cole Information
2010	ATTILA MALEK	Cole Information
2005	GARY DEADMON	Cole Information
2002	SWILSONNeil	Haines Company
2000	NEIL WILSON	Cole Information

FINDINGS

<u>Year</u>	<u>Uses</u>	<u>Source</u>
1995	BIVIN, MARILYN	Cole Information
1980	S OON E R PLUMBING	Pacific Telephone
1975	Olmedo Manuel J	Luskey Brothers & Co., Inc.

13741 OLYMPIC AVE

<u>Year</u>	<u>Uses</u>	<u>Source</u>
2014	VINH AU	Cole Information
2010	VINH AU	Cole Information
2005	LOREN MCCOY	Cole Information
2002	TERRILL George	Haines Company
2000	OCCUPANT UNKNOWN	Cole Information
1995	OCCUPANT UNKNOWN	Cole Information
1992	OLYMPIC HOUSE	Cole Information
1991	Dietl Paul R	Pacific Bell
	Olympic House	Pacific Bell
1975	Harris John Ray	Luskey Brothers & Co., Inc.

13751 OLYMPIC AVE

<u>Year</u>	<u>Uses</u>	<u>Source</u>
2020	PADRAIG O'KENNEDY	EDR Digital Archive
	SCOTT STRUNK	EDR Digital Archive
2014	SCOTT STRUNK	Cole Information
2010	C CONN	Cole Information
2005	C CONN	Cole Information
2002	LY Jason T	Haines Company
	OKenredy Kean	Haines Company
	OKennedy Pa Xick	Haines Company
	OKEN 9 EDY Kevin	Haines Company
	SOKENNEDY Patrick	Haines Company
2000	PATRICK OKENNEDY	Cole Information
	JASON LY	Cole Information
1995	Irish American Unity Conference	Pacific Bell
	IRISH AMERICAN UNITY	Cole Information
	HEPNER, RONALD J	Cole Information

FINDINGS

<u>Year</u>	<u>Uses</u>	<u>Source</u>
1992	OKENNEDY, PATRICK	Cole Information
1991	OKennedy Patrick & Kevin	Pacific Bell
1986	Chappelle Gerald E	Pacific Bell
1980	Chappelle Gerald d	Pacific Telephone
1975	Lappi Archie E Jr	Luskey Brothers & Co., Inc.

13771 OLYMPIC AVE

<u>Year</u>	<u>Uses</u>	<u>Source</u>
2020	JENNIFER SUTHERLAND	EDR Digital Archive
2014	STERLING KNIGHT	Cole Information
2010	JENNIFER SUTHERLAND	Cole Information
2005	JENNIFER SUTHERLAND	Cole Information
2002	SUTHERLAND Rbert	Haines Company
2000	ROBERT SUTHERLAND	Cole Information

13781 OLYMPIC AVE

<u>Year</u>	<u>Uses</u>	<u>Source</u>
2020	SCOTT BREWER	EDR Digital Archive
	ADRIENNE BREWER	EDR Digital Archive
2014	DOROTHY KOELLER	Cole Information
2005	DOROTHY KOELLER	Cole Information
2000	SUSAN SCHILLING	Cole Information
1995	OCCUPANT UNKNOWNNN	Cole Information
1992	KOELLER, EDWIN W	Cole Information
1991	Koeller Edw in W	Pacific Bell
	Koeller Frank	Pacific Bell

13791 OLYMPIC AVE

<u>Year</u>	<u>Uses</u>	<u>Source</u>
2020	JONATHAN PEREZ	EDR Digital Archive
	VIRGINIA PEREZ	EDR Digital Archive
	MIGUEL PEREZ	EDR Digital Archive
2014	PEREZ PRIA	Cole Information
2010	PEREZ PRIA	Cole Information

FINDINGS

<u>Year</u>	<u>Uses</u>	<u>Source</u>
2005	ALEJANDRO OCAMPO	Cole Information
2002	SPEREZ Mig Uel	Haines Company
2000	SANDRA ALVARADO	Cole Information
1995	Carrasco Victor	Pacific Bell
	Perez Valdivia Miguel	Pacific Bell
	CAMPOS, JOSE A	Cole Information
	PEREZ, V M	Cole Information
	CARRASCO, VICTOR	Cole Information
1992	PEREZ, V M	Cole Information
	CARRASCO, VICTOR	Cole Information
	TRUJILLO, LUIS	Cole Information
1991	Carrasco Victor	Pacific Bell
	Perez Valdivia Miguel	Pacific Bell
	Trujillo Luis	Pacific Bell

13801 OLYMPIC AVE

<u>Year</u>	<u>Uses</u>	<u>Source</u>
2020	JOSE DEL VALLE	EDR Digital Archive
2014	JANET JULINEK	Cole Information
2010	JOSE DELVALLE	Cole Information
2002	SOELVALLE Jose	Haines Company
2000	OCCUPANT UNKNOWN	Cole Information
1995	Del Valle Julian	Pacific Bell
	DELVALLE, JULIAN	Cole Information
1992	DELVALLE, JULIAN	Cole Information
1991	Del Valle Julian	Pacific Bell
1986	Del Valle Julian	Pacific Bell
1980	Del Valle Julian	Pacific Telephone

PEACE PL

888 PEACE PL

<u>Year</u>	<u>Uses</u>	<u>Source</u>
2020	JEFFREY JONES	EDR Digital Archive

FINDINGS

<u>Year</u>	<u>Uses</u>	<u>Source</u>
2020	KATHLEEN JONES	EDR Digital Archive
2014	JEFFREY JONES	Cole Information
2010	JEFFREY JONES	Cole Information
2005	JEFFREY JONES	Cole Information
2000	TAYLOR KNOWLES	Cole Information

892 PEACE PL

<u>Year</u>	<u>Uses</u>	<u>Source</u>
2020	SAMANTHA COOK	EDR Digital Archive
	CATHERINE DILLEHAY	EDR Digital Archive
	VICTORIA IRWIN	EDR Digital Archive
2014	OCCUPANT UNKNOWN	Cole Information
2005	CATHERINE IRWIN	Cole Information
2002	IRWINCatherine	Haines Company
2000	C DILLEHAY	Cole Information
1995	OCCUPANT UNKNOWNN	Cole Information

893 PEACE PL

<u>Year</u>	<u>Uses</u>	<u>Source</u>
2020	RAYDA SIMMONS	EDR Digital Archive
	MICHAEL SIMMONS	EDR Digital Archive
	PAMELA SIMMONS	EDR Digital Archive
	CHRISTOPHER SIMMONS	EDR Digital Archive
2014	MIKE SIMMONS	Cole Information
2010	MIKE SIMMONS	Cole Information
2005	SIMMONS DAYCARE	Cole Information
	MIKE SIMMONS	Cole Information
2002	OSIMMONSMike	Haines Company
	SIMMONSPam	Haines Company
2000	MIKE SIMMONS	Cole Information
1995	Simmons Mike & Pam	Pacific Bell
	SIMMONS, MIKE	Cole Information
1992	SIMMONS PAMELA L	Cole Information
	SIMMONS, PAMELA L	Cole Information

FINDINGS

<u>Year</u>	<u>Uses</u>	<u>Source</u>
1991	Simmons Pamela L rl est	Pacific Bell

896 PEACE PL

<u>Year</u>	<u>Uses</u>	<u>Source</u>
2020	EDWIN BUTCHER	EDR Digital Archive
	PAM THOMPSON	EDR Digital Archive
	STEPHANIE BUTCHER	EDR Digital Archive
2014	EDWIN BUTCHER	Cole Information
2010	EDWIN BUTCHER	Cole Information
2005	EDWIN BUTCHER	Cole Information
2002	BUTCHER Edw in	Haines Company
	BUTCHER Stephanie	Haines Company
2000	EDWIN BUTCHER	Cole Information
1995	Butcher Edw in & Stephanie	Pacific Bell
	BUTCHER, EDWIN	Cole Information
1992	BUTCHER, EDWIN	Cole Information
1986	Butcher Edw in & Stephanie	Pacific Bell
1980	Butcher Edw in & Stephanie	Pacific Telephone

897 PEACE PL

<u>Year</u>	<u>Uses</u>	<u>Source</u>
2020	CASEY PETERSEN	EDR Digital Archive
	PATRICIA PETERSEN	EDR Digital Archive
	DWAN PETERSEN	EDR Digital Archive
2014	DUANE PETERSEN	Cole Information
2010	DUANE PETERSEN	Cole Information
2005	DUANE PETERSEN	Cole Information
2002	PETERSEN Duane	Haines Company
2000	DUANE PETERSEN	Cole Information
1995	Katzi Barry A	Pacific Bell
	KATZ, BARRY A	Cole Information
1992	KATZ, BARRY A	Cole Information
1991	Katz Barry A	Pacific Bell
	Katz Barry & Cindy	Pacific Bell

FINDINGS

900 PEACE PL

<u>Year</u>	<u>Uses</u>	<u>Source</u>
2020	DENISE DAUNCH	EDR Digital Archive
2014	OCCUPANT UNKNOWN	Cole Information
2010	GLENN DAUNCH	Cole Information
2005	DAVID DAUNCH	Cole Information
2002	o AUNCH Alice	Haines Company
2000	ALICE DAUNCH	Cole Information
1995	DAUNCH, ALICE M	Cole Information

901 PEACE PL

<u>Year</u>	<u>Uses</u>	<u>Source</u>
2020	LISA FABIAN	EDR Digital Archive
2014	MICHELLE SNEDDON	Cole Information
2010	HELGA WENDLANDT	Cole Information
2005	ROY WENDLANDT	Cole Information
2002	WENDLANDTRoy	Haines Company
2000	ROY WENDLANDT	Cole Information

904 PEACE PL

<u>Year</u>	<u>Uses</u>	<u>Source</u>
2020	CRYSTAL COWELL	EDR Digital Archive
	VICKI COWELL	EDR Digital Archive
	JAMES COWELL	EDR Digital Archive
2014	JAMES COWELL	Cole Information
2010	MARY HERMANSKI	Cole Information
2005	CURTIS TIMMONS	Cole Information
2002	HERMANSKIClyde	Haines Company
2000	OCCUPANT UNKNOWN	Cole Information
1995	OCCUPANT UNKNOWNNN	Cole Information
1970	Hogan Wayne	General Telephone Co., of California

905 PEACE PL

<u>Year</u>	<u>Uses</u>	<u>Source</u>
2020	TERESA CHIARELLI	EDR Digital Archive

FINDINGS

<u>Year</u>	<u>Uses</u>	<u>Source</u>
2020	MEGAN PIERCE	EDR Digital Archive
	MARC CHIARELLI	EDR Digital Archive
2014	MARC CHIARELLI	Cole Information
2010	MARC CHIARELLI	Cole Information
2005	MARC CHIARELLI	Cole Information
2002	CHIARELLI Marc	Haines Company
2000	MARC CHIARELLI	Cole Information
1995	Chiarelli Marc	Pacific Bell
	CHIARELLI, MARC	Cole Information
1992	CHIARELLI, MARC	Cole Information
1991	Chiarelli Marc	Pacific Bell
1986	Ritter E	Pacific Bell
1980	Ritter Chas A	Pacific Telephone
1975	Ritter Chas A	Luskey Brothers & Co., Inc.

908 PEACE PL

<u>Year</u>	<u>Uses</u>	<u>Source</u>
2020	MARK BURGER	EDR Digital Archive
	STEPHANIE BURGER	EDR Digital Archive
	ROBERTO HERNANDEZ	EDR Digital Archive
2010	TERI CALIOUETTE	Cole Information
2005	MARK BURGER	Cole Information
2002	BURGER Mark	Haines Company
	BURGERSlephane	Haines Company
2000	MARK BURGER	Cole Information
1995	LEVASSEUR, EDWARD	Cole Information
1986	Stone Doug & Elizabeth	Pacific Bell
1980	Danver Larry M	Pacific Telephone
1975	Danver Larry M	Luskey Brothers & Co., Inc.
1970	Danver Larry M	General Telephone Co., of California

909 PEACE PL

<u>Year</u>	<u>Uses</u>	<u>Source</u>
2020	MARLIE WHITEMAN	EDR Digital Archive

FINDINGS

<u>Year</u>	<u>Uses</u>	<u>Source</u>
2020	JOHN WHITEMAN	EDR Digital Archive
2014	JOHN WHITEMAN	Cole Information
2010	JOHN WHITEMAN	Cole Information
2005	DONALD DAGERT	Cole Information
2002	OWHITEMANJohn	Haines Company
2000	JOHN WHITEMAN	Cole Information
1995	Garcia Jerry M	Pacific Bell
	GARCIA, CARMEL	Cole Information

912 PEACE PL

<u>Year</u>	<u>Uses</u>	<u>Source</u>
2020	CELESTE SCHWERMAN	EDR Digital Archive
	DOMINIC SCHWERMAN	EDR Digital Archive
	SAMMEE SCHWERMAN	EDR Digital Archive
2014	DOMINIC SCHWERMAN	Cole Information
2010	CASSIE JAUNTY	Cole Information
2005	CELESTE SCHWERMAN	Cole Information
2002	SCHWERMANCharles	Haines Company
2000	ALBART DEGUZMAN	Cole Information
1995	Porter David & Alison	Pacific Bell
	PORTER, DAVID	Cole Information
1992	CREHAN, KEVIN	Cole Information
1991	Crehan Kevin	Pacific Bell
1986	Palm Stew art R	Pacific Bell
1980	Gallagher T & D	Pacific Telephone
	Gallagherm Thoss B	Pacific Telephone
1975	Raftican Thos J	Luskey Brothers & Co., Inc.
1970	Gubik Laszlo	General Telephone Co., of California

913 PEACE PL

<u>Year</u>	<u>Uses</u>	<u>Source</u>
2020	FREDERICK FANTHORPE	EDR Digital Archive
2014	FRED FANTHORPE	Cole Information
2010	DAVID FANTHORPE	Cole Information

FINDINGS

<u>Year</u>	<u>Uses</u>	<u>Source</u>
2005	OCCUPANT UNKNOWN	Cole Information
2002	FANTHORPEFred	Haines Company
	FANTHORPEFred	Haines Company
2000	FRED FANTHORPE	Cole Information
1995	Fanthorpe Fred	Pacific Bell
	FANTHORPE, FRED	Cole Information
1992	FANTHORPE, FRED	Cole Information
1991	Fanthorpe Fred	Pacific Bell
1986	Fanthorpe Fred	Pacific Bell
1980	Fintiorpe Fred	Pacific Telephone
1975	Fanthorpe Fred	Luskey Brothers & Co., Inc.
1970	Fanthorpe Fred	General Telephone Co., of California
1966	Millott Harold H Jr	Pacific Telephone

916 PEACE PL

<u>Year</u>	<u>Uses</u>	<u>Source</u>
2020	RICHARD HOLLAND	EDR Digital Archive
	OSCAR DURAN	EDR Digital Archive
	DEANNA DURAN	EDR Digital Archive
2014	DEANNA HOLLAND	Cole Information
2010	OSCAR DURAN	Cole Information
2005	OSCAR DURAN	Cole Information
2000	OCCUPANT UNKNOWN	Cole Information

917 PEACE PL

<u>Year</u>	<u>Uses</u>	<u>Source</u>
2014	OCCUPANT UNKNOWN	Cole Information
2010	EDDIE BOWER	Cole Information
2005	EDDIE BOWER	Cole Information
2002	BOWER Eddie	Haines Company
2000	EDDIE BOWER	Cole Information
1995	Bow er Eddie	Pacific Bell
	BOWER, EDDIE	Cole Information
1992	BOWER, EDDIE	Cole Information

FINDINGS

<u>Year</u>	<u>Uses</u>	<u>Source</u>
1991	Bow er Eddie	Pacific Bell
1986	Bow er Eddie	Pacific Bell
1980	Bow er Eddie	Pacific Telephone
1975	Bow er Eddie	Luskey Brothers & Co., Inc.
1970	Bow er Eddie	General Telephone Co., of California
1966	De Nardi Wm M	Pacific Telephone

920 PEACE PL

<u>Year</u>	<u>Uses</u>	<u>Source</u>
2020	FIDEL REYES	EDR Digital Archive
2014	FIDEL REYES	Cole Information
2010	FIDEL REYES	Cole Information
2005	FIDEL REYES	Cole Information
2002	8 REYESFidel	Haines Company
2000	FIDEL REYES	Cole Information
1995	Reyes Fidel	Pacific Bell
	Reyes Fidel	Pacific Bell
	REYES, FIDEL	Cole Information
1992	REYES, FIDEL	Cole Information
1991	Reyes Fidel	Pacific Bell
	Reyes Fidel	Pacific Bell
1986	Reyes Fidel	Pacific Bell
	Reyes Fidel	Pacific Bell
1980	Reyes Fidel	Pacific Telephone
1975	Cameron Jeff	Luskey Brothers & Co., Inc.
1970	Southwick Gary L	General Telephone Co., of California
1966	Clark Gerald H	Pacific Telephone

921 PEACE PL

<u>Year</u>	<u>Uses</u>	<u>Source</u>
2020	KUNJA CHUN	EDR Digital Archive
	BYUNG CHUN	EDR Digital Archive
2014	JANG BYUNG	Cole Information
2010	BYUNG CHUN	Cole Information

FINDINGS

<u>Year</u>	<u>Uses</u>	<u>Source</u>
2005	BYUNG CHUN	Cole Information
2002	CH 5 NByung Jang	Haines Company
2000	BYUNG CHUN	Cole Information
1995	Chun Byung Jang	Pacific Bell
	CHUN, BYUNG J	Cole Information
1992	CHUN, BYUNG J	Cole Information
1991	Chun Byung Jang	Pacific Bell
1986	Chun Byung Jang	Pacific Bell
1980	Chun Byung Jang	Pacific Telephone
	Chun CS	Pacific Telephone
1970	Rausa Anthony Ni	General Telephone Co., of California
	Rausa Mary Ann	General Telephone Co., of California
	Rausa Sally A	General Telephone Co., of California
1966	Weisenberg John W	Pacific Telephone

929 PEACE PL

<u>Year</u>	<u>Uses</u>	<u>Source</u>
1980	Bajoba International	Pacific Telephone

PLATTE DR

3088 PLATTE DR

<u>Year</u>	<u>Uses</u>	<u>Source</u>
2020	BLAIRE GOING	EDR Digital Archive
	WYNNE GOING	EDR Digital Archive
	NELDON CHADWICK	EDR Digital Archive
2014	NELDON CHADWICK	Cole Information
2010	NELDON CHADWICK	Cole Information
2005	FORREST STCLAIR	Cole Information
2002	GOUFFWilliam	Haines Company
2000	F STCLAIR	Cole Information
1995	SCHUMACHER, JOSEPH E JR	Cole Information
1991	DAntoni Nicholas	Pacific Bell
	DAntoni Nicholas & Shaun	Pacific Bell

FINDINGS

<u>Year</u>	<u>Uses</u>	<u>Source</u>
1986	D'Antoni Nicholas & Shaun	Pacific Bell
1980	Schmitz Bonnie	Pacific Telephone
1975	Hyams Audrey	Luskey Brothers & Co., Inc.
	Hyams Jas A	Luskey Brothers & Co., Inc.
1970	Hyams Jas A	General Telephone Co., of California
	HY LOND CONVALESCENT HOSPITAL	General Telephone Co., of California
1966	Hyams Audrey	Pacific Telephone
	Hyams Jas A	Pacific Telephone

3090 PLATTE DR

<u>Year</u>	<u>Uses</u>	<u>Source</u>
2002	WILSON Russell	Haines Company

3091 PLATTE DR

<u>Year</u>	<u>Uses</u>	<u>Source</u>
2010	DIANE LEFEVRE	Cole Information
2005	DIANE LEFEVRE	Cole Information
2002	SLEFPNRE 0a	Haines Company
2000	DIANE LEFEVRE	Cole Information
1995	OCCUPANT UNKNOWNNN	Cole Information
1986	Le Feure Pierre Paul	Pacific Bell
1980	Le Feure Pierre Paul	Pacific Telephone
1975	Le Feure Pierre Paul	Luskey Brothers & Co., Inc.
1970	Kemper C A	General Telephone Co., of California
1966	Leonhardt Harold R	Pacific Telephone

3092 PLATTE DR

<u>Year</u>	<u>Uses</u>	<u>Source</u>
2020	SHELLEY YOUNG	EDR Digital Archive
	GEOFFREY YOUNG	EDR Digital Archive
2014	GEOFFREY YOUNG	Cole Information
2010	KIRK FISH	Cole Information
2005	KIRK FISH	Cole Information
2002	HUDDLESTON	Haines Company

FINDINGS

<u>Year</u>	<u>Uses</u>	<u>Source</u>
2000	MARIAN THATCHER	Cole Information
1995	Thatcher M	Pacific Bell
	THATCHER, MARIAN	Cole Information
1992	THATCHER, M	Cole Information
1991	Thatcher M	Pacific Bell
1980	Thatcher Dean J	Pacific Telephone
1975	Thatcher Dean J	Luskey Brothers & Co., Inc.
1970	Robinson Herb B	General Telephone Co., of California
1966	Brew er Robt L	Pacific Telephone

3095 PLATTE DR

<u>Year</u>	<u>Uses</u>	<u>Source</u>
2020	LAURA JULIAN	EDR Digital Archive
	WEI SU	EDR Digital Archive
2010	RUSSELL WILSON	Cole Information
2005	RUSSELL WILSON	Cole Information
2000	RUSSELL WILSON	Cole Information
1995	OCCUPANT UNKNOWNN	Cole Information
1980	Hurd J Derek & John D	Pacific Telephone
1975	Hurd J Derek	Luskey Brothers & Co., Inc.
1966	Hurd J Derek	Pacific Telephone

3096 PLATTE DR

<u>Year</u>	<u>Uses</u>	<u>Source</u>
2020	TAMMY SANDZIMIER	EDR Digital Archive
	MARK SANDZIMIER	EDR Digital Archive
2014	OCCUPANT UNKNOWN	Cole Information
2010	OCCUPANT UNKNOWN	Cole Information
2005	MARK SANDZIMIER	Cole Information
2002	SNYDER Louae	Haines Company
2000	LOUISE SNYDER	Cole Information
1995	SNYDER, LOUISE M	Cole Information
1975	Darden J C	Luskey Brothers & Co., Inc.
1970	Metley Neil	General Telephone Co., of California

FINDINGS

<u>Year</u>	<u>Uses</u>	<u>Source</u>
1970	Nethery Ronald H	General Telephone Co., of California
1966	Netley Neil J	Pacific Telephone

3101 PLATTE DR

<u>Year</u>	<u>Uses</u>	<u>Source</u>
2020	JANICE SEIB	EDR Digital Archive
	HEATHER SEIB	EDR Digital Archive
2014	HEATHER SEIB	Cole Information
2010	JANICE SEIB	Cole Information
2005	JANICE SEIB	Cole Information
2002	SEBIDavid H	Haines Company
2000	JANICE SEIB	Cole Information
1995	Cagle James W	Pacific Bell
	CAGLE, JAMES W	Cole Information
1992	CAGLE, JAMES W	Cole Information
1991	Cagle James W	Pacific Bell
1986	Cagle Jas W	Pacific Bell
1980	Cagle Jas W	Pacific Telephone
1975	Cagle Jas W	Luskey Brothers & Co., Inc.
1970	Orullian G Duane	General Telephone Co., of California
1966	Patterson Delbert	Pacific Telephone

3102 PLATTE DR

<u>Year</u>	<u>Uses</u>	<u>Source</u>
2020	MARVEL AESCHLIMAN	EDR Digital Archive
2014	MARGARET CROSSE	Cole Information
2010	CATHRYN MULLINS	Cole Information
2005	CATHRYN MULLINS	Cole Information
2002	O CROSSEMM 714 B	Haines Company
	MULUNSCL	Haines Company
2000	CATHRYN MULLINS	Cole Information
	M CROSSE	Cole Information
	HOWARD WILLIAMS	Cole Information
1995	Mu BLns CL 6751282	Pacific Bell

FINDINGS

<u>Year</u>	<u>Uses</u>	<u>Source</u>
1995	WMni Ls CL	Pacific Bell
	CROSSE, M M	Cole Information
	ROBERTSON, CHERYL J	Cole Information
	MULLINS, CATHRYN L	Cole Information
1992	CROSSE, M M	Cole Information
	MULLINS, CATHRYN L	Cole Information
1991	Crosse M M	Pacific Bell
	Mullins C L	Pacific Bell
1986	Crosse M M	Pacific Bell
	Mullins C L	Pacific Bell
1980	Crosse M M	Pacific Telephone
1975	Van Horn R L	Luskey Brothers & Co., Inc.
1970	Van Horn R L	General Telephone Co., of California
1966	Holt Nel	Pacific Telephone

3107 PLATTE DR

<u>Year</u>	<u>Uses</u>	<u>Source</u>
2020	SATOSHI TSUKADA	EDR Digital Archive
	MINA TSUKADA	EDR Digital Archive
	SEKO TSUKADA	EDR Digital Archive
	AYUMI TSUKADA	EDR Digital Archive
2014	SATOSHI TSUKADA	Cole Information
2010	SATOSHI TSUKADA	Cole Information
2005	SATOSHI TSUKADA	Cole Information
2002	TSUKADA Sa Ioshi	Haines Company
2000	SATOSHI TSUKADA	Cole Information
1995	Tsukada Satoshi	Pacific Bell
	TSUKADA, SATOSHI	Cole Information
1992	TSUKADA, SATOSHI	Cole Information
1991	Tsukada Satoshi	Pacific Bell
1986	Lindquist Robt E	Pacific Bell
1980	Granger Alvis E Jr	Pacific Telephone
1975	Granger Alvis E Jr	Luskey Brothers & Co., Inc.

FINDINGS

<u>Year</u>	<u>Uses</u>	<u>Source</u>
1975	Lindquist Robt E	Luskey Brothers & Co., Inc.
1970	Granger Alvis E Jr	General Telephone Co., of California
	Lindquist Law rence	General Telephone Co., of California
	Lindquist Lisa A	General Telephone Co., of California
	Lindquist Rien	General Telephone Co., of California
	Lindquist Robt E	General Telephone Co., of California
	Lindquist Robt E Jr	General Telephone Co., of California
1966	Granger Alvis E Jr	Pacific Telephone
	Lindquist Robt E	Pacific Telephone

3108 PLATTE DR

<u>Year</u>	<u>Uses</u>	<u>Source</u>
2020	CHASEN MARSHALL	EDR Digital Archive
	LESLIE MARSHALL	EDR Digital Archive
	GARETT MARSHALL	EDR Digital Archive
2014	GARY MARSHALL	Cole Information
2010	GARY MARSHALL	Cole Information
2005	OCCUPANT UNKNOWN	Cole Information
2002	MARSHALL J	Haines Company
2000	LESLIE MARSHALL	Cole Information
1995	MARSHALL, LESLIE J	Cole Information
1992	MARSHALL, LESLIE J	Cole Information
1991	Marshall L J	Pacific Bell
1986	Marshall L J	Pacific Bell
1975	Valenti Tony const spclst	Luskey Brothers & Co., Inc.
1970	Valenti Tony const soclst	General Telephone Co., of California
1966	Valenti Tony const Spclst	Pacific Telephone

3111 PLATTE DR

<u>Year</u>	<u>Uses</u>	<u>Source</u>
2020	GRAHAM LEDGERWOOD	EDR Digital Archive
2014	GRAHAM LEDGERWOOD	Cole Information
2010	GRAHAM LEDGERWOOD	Cole Information
2005	GRAHAM LEDGERWOOD	Cole Information

FINDINGS

<u>Year</u>	<u>Uses</u>	<u>Source</u>
2002	LEDGBRWOODGraham	Haines Company
2000	GRAHAM LEDGERWOOD	Cole Information
1975	Mayhugh Geo H	Luskey Brothers & Co., Inc.
1970	Dietrich Franklin J	General Telephone Co., of California
1966	Dietrich Franklin J	Pacific Telephone

3112 PLATTE DR

<u>Year</u>	<u>Uses</u>	<u>Source</u>
1995	Crosse MM	Pacific Bell

3113 PLATTE DR

<u>Year</u>	<u>Uses</u>	<u>Source</u>
2020	COAST VIEW PLUMBING	EDR Digital Archive
	RICKIE MOORE	EDR Digital Archive
	CARL MOORE	EDR Digital Archive
2014	RICKIE MOORE	Cole Information
2010	COAST VIEW PLUMBING	Cole Information
	CARL MOORE	Cole Information
2005	COAST VIEW PLUMBING	Cole Information
	CARL MOORE	Cole Information
2002	MENDEZGertude	Haines Company
2000	K DUNBAR	Cole Information
1995	MENDEZ, T L	Cole Information
1980	Mendez Trinidad L	Pacific Telephone
1975	Mendez Trinidad L	Luskey Brothers & Co., Inc.
1970	Mendez Trinidad L	General Telephone Co., of California
1966	Mendez Trinidad L	Pacific Telephone

3115 PLATTE DR

<u>Year</u>	<u>Uses</u>	<u>Source</u>
2020	CARMEN SANTANGELO	EDR Digital Archive
	LAURA SANTANGELO	EDR Digital Archive
	VICTOR SANTANGELO	EDR Digital Archive
2014	OCCUPANT UNKNOWN	Cole Information

FINDINGS

<u>Year</u>	<u>Uses</u>	<u>Source</u>
2010	VICTOR SANTANGELO	Cole Information
2005	VICTOR SANTANGELO	Cole Information
2002	SANTANGELONor	Haines Company
2000	VICTOR SANTANGELO	Cole Information
1995	SANTANGELO, VICTOR	Cole Information
1992	SANTANGELO, VICTOR	Cole Information
1975	Cormick Steven J	Luskey Brothers & Co., Inc.
	Miller Alice P	Luskey Brothers & Co., Inc.
	Miller Burton T	Luskey Brothers & Co., Inc.
1970	Miller Alice P	General Telephone Co., of California
1966	Miller Alice P	Pacific Telephone
	Miller Burton T	Pacific Telephone

3117 PLATTE DR

<u>Year</u>	<u>Uses</u>	<u>Source</u>
2020	MICHAEL LONGEUAY	EDR Digital Archive
2014	MICHAEL LONGEUAY	Cole Information
2010	MICHAEL LONGEUAY	Cole Information
2005	KATHERINE YAROSH	Cole Information
2002	YAROSHKalhenne	Haines Company
1966	Day Chas H	Pacific Telephone

3121 PLATTE DR

<u>Year</u>	<u>Uses</u>	<u>Source</u>
2020	LACHELLE NASSIE	EDR Digital Archive
	JUSTIN NASSIE	EDR Digital Archive
2014	JUSTIN NASSIE	Cole Information
2010	JEANETTE DEAN	Cole Information
2005	JEANNETTE DEAN	Cole Information
2002	8 DEANJeanette	Haines Company

FINDINGS

PROMENADE

3080 PROMENADE

<u>Year</u>	<u>Uses</u>	<u>Source</u>
2020	HILDEGARD SMITH	EDR Digital Archive
2014	EDWARD SMITH	Cole Information
2005	EH UNLIMITED LEGACY LLC	Cole Information
2000	OCCUPANT UNKNOWN	Cole Information

3083 PROMENADE

<u>Year</u>	<u>Uses</u>	<u>Source</u>
2020	YUTAKA NISHIMURA	EDR Digital Archive
2014	YUTAKA NISHIMURA	Cole Information
2010	YUTAKA NISHIMURA	Cole Information
2005	YUTAKA NISHIMURA	Cole Information
2002	NISHIMURA Yuo Ika	Haines Company
2000	SATSUKI YAMASHITA	Cole Information

3084 PROMENADE

<u>Year</u>	<u>Uses</u>	<u>Source</u>
2020	JEANNETTE LUFT	EDR Digital Archive
	GILBERT LUFT	EDR Digital Archive
2014	GILBERT LUFT	Cole Information
2010	GILBERT LUFT	Cole Information
2005	CALZIPS REALTY	Cole Information
	HOME MART REALTY	Cole Information
	GILBERT LUFT	Cole Information
2002	OLUFT Gilbert	Haines Company
2000	OCCUPANT UNKNOWN	Cole Information

3087 PROMENADE

<u>Year</u>	<u>Uses</u>	<u>Source</u>
2020	LINH PHAM	EDR Digital Archive
2014	THINH NGUYEN	Cole Information
2010	THINH NGUYEN	Cole Information
2005	OCCUPANT UNKNOWN	Cole Information

FINDINGS

<u>Year</u>	<u>Uses</u>	<u>Source</u>
2002	NISHIMURA Hiiohi	Haines Company
2000	OCCUPANT UNKNOWN	Cole Information

3088 PROMENADE

<u>Year</u>	<u>Uses</u>	<u>Source</u>
2020	KEVIN HONG	EDR Digital Archive
	JIM DANG	EDR Digital Archive
	MAI DANG	EDR Digital Archive
	TY HONG	EDR Digital Archive
	ANDY HONG	EDR Digital Archive
	ANH DANG	EDR Digital Archive
2014	TY HONG	Cole Information
2010	TY HONG	Cole Information
2005	TY HONG	Cole Information
2002	HONG Ty Van	Haines Company
	THAI Anh	Haines Company
2000	ANH THAI	Cole Information
	TY HONG	Cole Information
	KENNETH HUNG	Cole Information

3091 PROMENADE

<u>Year</u>	<u>Uses</u>	<u>Source</u>
2020	PETER NGUYEN	EDR Digital Archive
	KHANH NGUYEN	EDR Digital Archive
	DANIEL NGUYEN	EDR Digital Archive
	BICH HUYNH	EDR Digital Archive
2014	TUAN NGUYEN	Cole Information
2010	DANIEL NGUYEN	Cole Information
2005	DANIEL NGUYEN	Cole Information
2002	NGUYEN Daniel	Haines Company
2000	TUAN NGUYEN	Cole Information

FINDINGS

3092 PROMENADE

<u>Year</u>	<u>Uses</u>	<u>Source</u>
2020	JONATHAN OCHOA	EDR Digital Archive
	JACKIE OCHOA	EDR Digital Archive
	JASON OCHOA	EDR Digital Archive
2014	OCCUPANT UNKNOWN	Cole Information
2010	CARLOS OCHOA	Cole Information
2005	CARLOS OCHOA	Cole Information
2002	OCHOACar los	Haines Company
2000	OCCUPANT UNKNOWN	Cole Information

3095 PROMENADE

<u>Year</u>	<u>Uses</u>	<u>Source</u>
2020	PETER SCHULLER	EDR Digital Archive
2014	PETER SCHULLER	Cole Information
2010	VISUAL DESIGN SOLUTIONS	Cole Information
	PETER SCHULLER	Cole Information
2005	VISUAL DESIGN SOLUTIONS	Cole Information
	PETER SCHULLER	Cole Information
2002	SCHULLERPe OBf L	Haines Company
2000	PETER SCHULLER	Cole Information

3096 PROMENADE

<u>Year</u>	<u>Uses</u>	<u>Source</u>
2020	JUDY MONTGOMERY	EDR Digital Archive
	EDWARD MONTGOMERY	EDR Digital Archive
2014	EDWARD MONTGOMERY	Cole Information
2010	JASON MONTGOMERY	Cole Information
2005	JASON MONTGOMERY	Cole Information
2000	LAI MONTGOMERY	Cole Information

3099 PROMENADE

<u>Year</u>	<u>Uses</u>	<u>Source</u>
2020	ELSA MOORE	EDR Digital Archive
	RALPH MOORE	EDR Digital Archive

FINDINGS

<u>Year</u>	<u>Uses</u>	<u>Source</u>
2020	ELSA CAMPOMINOSI	EDR Digital Archive
2014	ELSA CAMPOMINOSI	Cole Information
2010	DEBBIE CAMPOMINOSI	Cole Information
2005	ELSA CAMPOMINOSI	Cole Information
2002	CAMPOMINOSI Elsa	Haines Company
2000	ELSA CAMPOMINOSI	Cole Information

3100 PROMENADE

<u>Year</u>	<u>Uses</u>	<u>Source</u>
2014	ROD HENKE	Cole Information
2010	OCCUPANT UNKNOWN	Cole Information
2002	XXXX	Haines Company
2000	OCCUPANT UNKNOWN	Cole Information

3101 PROMENADE

<u>Year</u>	<u>Uses</u>	<u>Source</u>
2014	THUY NGUYEN	Cole Information
2010	THUY NGUYEN	Cole Information

3103 PROMENADE

<u>Year</u>	<u>Uses</u>	<u>Source</u>
2020	DON NGUYEN	EDR Digital Archive
	THUY NGUYEN	EDR Digital Archive
	CATVY NGUYEN	EDR Digital Archive
2014	HA NGUYEN	Cole Information
2005	OCCUPANT UNKNOWN	Cole Information

3104 PROMENADE

<u>Year</u>	<u>Uses</u>	<u>Source</u>
2014	KENT WHITMORE	Cole Information
2002	XXXX	Haines Company
2000	OCCUPANT UNKNOWN	Cole Information

3108 PROMENADE

<u>Year</u>	<u>Uses</u>	<u>Source</u>
2020	JAMES MOLICA	EDR Digital Archive

FINDINGS

<u>Year</u>	<u>Uses</u>	<u>Source</u>
2020	ADELE MOLICA	EDR Digital Archive
2014	OCCUPANT UNKNOWN	Cole Information
2010	JAMES MOLICA	Cole Information
2000	THOMAS BELFORD	Cole Information

3112 PROMENADE

<u>Year</u>	<u>Uses</u>	<u>Source</u>
2020	LESLIE SWANSON	EDR Digital Archive
	AN NGUYEN	EDR Digital Archive
	TAM NGUYEN	EDR Digital Archive
	BRANDON NGUYEN	EDR Digital Archive
	CAROLYN SWANSON	EDR Digital Archive
	BRYAN NGUYEN	EDR Digital Archive
2014	TAM NGUYEN	Cole Information
2010	TAM NGUYEN	Cole Information
2005	LESLIE SWANSON	Cole Information
2002	SWANSONCarolyn	Haines Company

3116 PROMENADE

<u>Year</u>	<u>Uses</u>	<u>Source</u>
2020	ALVARO VASCO	EDR Digital Archive
2014	ALVARO VASCO	Cole Information
2010	ALVARO VASCO	Cole Information
2005	ALVARO VASCO	Cole Information
2002	KOERNERRobert	Haines Company

3120 PROMENADE

<u>Year</u>	<u>Uses</u>	<u>Source</u>
2020	SANDRA PLOSKI	EDR Digital Archive
2014	SANDRA PLOSKI	Cole Information
2010	SANDRA PLOSKI	Cole Information
2005	SANDRA PLOSKI	Cole Information

FINDINGS

3124 PROMENADE

<u>Year</u>	<u>Uses</u>	<u>Source</u>
2014	GEORGE MOLLIS	Cole Information
2005	RONALD MOLLIS	Cole Information
2002	OMOLLIS Ronald	Haines Company

PRONIITA SEVILLA

887 PRONIITA SEVILLA

<u>Year</u>	<u>Uses</u>	<u>Source</u>
1980	Lincoln Warren S	Pacific Telephone

PROSPECT PL

866 PROSPECT PL

<u>Year</u>	<u>Uses</u>	<u>Source</u>
2020	CAMELIA GRAD	EDR Digital Archive
	MARGARETA GRAD	EDR Digital Archive
	RICARDO GRAD	EDR Digital Archive
2014	RICARDO GRAD	Cole Information
2010	DENNIS PAMPLONA	Cole Information
2002	0 GACETA Marylou	Haines Company
1995	RUSH, LARRY	Cole Information
1992	RUSH, LARRY	Cole Information
1991	Rush Larry	Pacific Bell
1986	Rush Larry	Pacific Bell
1980	Rulsh Larry	Pacific Telephone

867 PROSPECT PL

<u>Year</u>	<u>Uses</u>	<u>Source</u>
2020	ANDREW FUENTES	EDR Digital Archive
2014	ANDREW FUENTES	Cole Information
2010	CONNIE FUENTES	Cole Information
2005	CONTRACT ENTERPRISES INC	Cole Information
	OCCUPANT UNKNOWN	Cole Information
2002	TRAN BEan	Haines Company

FINDINGS

<u>Year</u>	<u>Uses</u>	<u>Source</u>
1995	Murphy Doug	Pacific Bell
	MURPHY, DOUG	Cole Information
1992	MURPHY, DOUG	Cole Information
	ECKFELD, A	Cole Information
1991	Murphy Doug	Pacific Bell

870 PROSPECT PL

<u>Year</u>	<u>Uses</u>	<u>Source</u>
2014	ROBERT HOM	Cole Information
2010	ROBERT HOM	Cole Information
2005	ROBERT HOM	Cole Information
2002	HM 0 Robert	Haines Company
2000	ROBERT HOM	Cole Information
1995	HOM, ROBERT G	Cole Information
1980	Tunn fe John	Pacific Telephone
	Tunt Ag	Pacific Telephone

871 PROSPECT PL

<u>Year</u>	<u>Uses</u>	<u>Source</u>
2020	DAVID BROWNE	EDR Digital Archive
2014	DAVID BROWNE	Cole Information
2010	DAVID BROWNE	Cole Information
2005	DAVID BROWNE	Cole Information
2002	8 ROWNE David	Haines Company
1995	OCCUPANT UNKNOWNNN	Cole Information
1986	Brow ne David A	Pacific Bell

874 PROSPECT PL

<u>Year</u>	<u>Uses</u>	<u>Source</u>
2020	TERESA JORDAN	EDR Digital Archive
	MEGAN JORDAN	EDR Digital Archive
	WALTER MACHULA	EDR Digital Archive
2014	MICHAEL JORDAN	Cole Information
2010	MICHAEL JORDAN	Cole Information

FINDINGS

<u>Year</u>	<u>Uses</u>	<u>Source</u>
2005	MICHAEL JORDAN	Cole Information
2002	JORDAN Michael	Haines Company

875 PROSPECT PL

<u>Year</u>	<u>Uses</u>	<u>Source</u>
2020	IDA GARABEDIAN	EDR Digital Archive
	JOHN GARABEDIAN	EDR Digital Archive
2014	JOHN GARABEDIAN	Cole Information
2010	JOHN GARABEDIAN	Cole Information
2005	PHOTOS BY TAMMY	Cole Information
	PETER COURSON	Cole Information
2002	O TRANThanh	Haines Company
2000	TRUC NGUYEN	Cole Information
1992	ROSS, LEONARD M	Cole Information
1991	Ross LMichael & Doreen	Pacific Bell
	Ross L&P @Huntington Beach@	Pacific Bell
	Ross Larry L	Pacific Bell
	Ross Laura	Pacific Bell
	Ross Lee	Pacific Bell
1986	Hsu M M Robt	Pacific Bell
1980	Hsu V M Robt	Pacific Telephone

878 PROSPECT PL

<u>Year</u>	<u>Uses</u>	<u>Source</u>
2020	ROGER LATY	EDR Digital Archive
	HAYLEY FRENCH	EDR Digital Archive
	WENDY FRENCH	EDR Digital Archive
	CYNTHIA LATY	EDR Digital Archive
2014	MATTHEW PETERSON	Cole Information
2010	ROGER LATY	Cole Information
2005	ROGER LATY	Cole Information
2002	LATY Roger	Haines Company
2000	OCCUPANT UNKNOWN	Cole Information
1995	OCCUPANT UNKNOWNN	Cole Information

FINDINGS

879 PROSPECT PL

<u>Year</u>	<u>Uses</u>	<u>Source</u>
2020	STEPHEN LI	EDR Digital Archive
	MICHAEL LI	EDR Digital Archive
	CLAIRE LI	EDR Digital Archive
2014	STEPHEN LI	Cole Information
2010	STEPHEN LI	Cole Information
2005	STEPHEN LI	Cole Information
2002	SLI Stephen	Haines Company
2000	STEPHEN LI	Cole Information
1995	LISTEPHEN, JT	Cole Information

882 PROSPECT PL

<u>Year</u>	<u>Uses</u>	<u>Source</u>
2020	SHANNON WINDSOR	EDR Digital Archive
	STEPHEN WINDSOR	EDR Digital Archive
2014	STEVE WINDSOR	Cole Information
2010	STEVE WINDSOR	Cole Information
2005	STEVE WINDSOR	Cole Information
2002	SHOOVERChas D	Haines Company
2000	CHARLES HOOVER	Cole Information
1995	Hoover Chas D	Pacific Bell
	HOOVER, CHARLES D	Cole Information
1992	HOOVER, CHARLES D	Cole Information
1991	Hoover Chas D	Pacific Bell
1980	Hoover Chas D	Pacific Telephone

883 PROSPECT PL

<u>Year</u>	<u>Uses</u>	<u>Source</u>
2020	ACTION GAME SHOTS	EDR Digital Archive
	KELLY WATERMAN	EDR Digital Archive
	CRISTINA WATERMAN	EDR Digital Archive
	CYNTHIA WATERMAN	EDR Digital Archive
	SCOTT WATERMAN	EDR Digital Archive
	K WATERMAN	EDR Digital Archive

FINDINGS

<u>Year</u>	<u>Uses</u>	<u>Source</u>
2014	PATRICK MCMILLAN	Cole Information
2010	OCCUPANT UNKNOWN	Cole Information
2005	OCCUPANT UNKNOWN	Cole Information
2002	MCGEEPatrick	Haines Company

ROANOKE LN

3075 ROANOKE LN

<u>Year</u>	<u>Uses</u>	<u>Source</u>
2020	LEA MITANI	EDR Digital Archive
	BARBARA MITANI	EDR Digital Archive
	KIRA MITANI	EDR Digital Archive
	ANTHONY MITANI	EDR Digital Archive
2014	KIRA MITANI	Cole Information
2010	MITANI MEDICAL TRANSCRIPTION	Cole Information
	ANTHONY MITANI	Cole Information
2005	ANTHONY MITANI MASONRY CO	Cole Information
	MITANI MEDICAL TRANSCRIPTION	Cole Information
	ANTHONY MITANI	Cole Information
2002	MITANI Anthony	Haines Company
	MITANI Barbar	Haines Company
2000	ANTHONY MITANI	Cole Information
1995	Mitani Anthony & Barbara	Pacific Bell
	Mitani Anthony&Barbara	Pacific Bell
	MITANI, ANTHONY	Cole Information
1992	MITANI, ANTHONY	Cole Information
1975	Ward Roger W Jr	Luskey Brothers & Co., Inc.
1970	Ward Roger W Jr	General Telephone Co., of California

3079 ROANOKE LN

<u>Year</u>	<u>Uses</u>	<u>Source</u>
2020	JOHN WILLS	EDR Digital Archive
	JACQUELYN WILLS	EDR Digital Archive
	LEEZA WILLS	EDR Digital Archive

FINDINGS

<u>Year</u>	<u>Uses</u>	<u>Source</u>
2014	JOHN WILLS	Cole Information
2010	JOHN WILLS	Cole Information
2005	JOHN WILLS	Cole Information
2002	WILLS John	Haines Company
2000	OCCUPANT UNKNOWN	Cole Information
1995	SCHREMP, FRED W	Cole Information
1970	Psw cett Clarence E	General Telephone Co., of California
	Paw relek Teddy	General Telephone Co., of California
1966	Paw kett Clarence E	Pacific Telephone

3082 ROANOKE LN

<u>Year</u>	<u>Uses</u>	<u>Source</u>
2020	DON CAR	EDR Digital Archive
	HENRY WONG	EDR Digital Archive
2014	HENRY WONG	Cole Information
2010	HENRY WONG	Cole Information
2005	HENRY WONG	Cole Information
2002	WOG Henry	Haines Company
1966	Rauland Jas D	Pacific Telephone

3083 ROANOKE LN

<u>Year</u>	<u>Uses</u>	<u>Source</u>
2020	ALBERT MEAD	EDR Digital Archive
	JILLIAN MEAD	EDR Digital Archive
	CARMEN MEAD	EDR Digital Archive
	BRIANNE MEAD	EDR Digital Archive
	KELSEY MEAD	EDR Digital Archive
2014	ALBERT MEAD	Cole Information
2010	ALBERT MEAD	Cole Information
2005	ALBERT MEAD	Cole Information
2002	MEAD Albert	Haines Company
2000	ALBERT MEAD	Cole Information
1995	DAntoni Georgia Ann	Pacific Bell
	DANTONI, GEORGIA A	Cole Information

FINDINGS

<u>Year</u>	<u>Uses</u>	<u>Source</u>
1992	DANTONI, GEORGIA A	Cole Information
1991	DAntoni Georgia @Anaheim@	Pacific Bell
1980	Driscoll Frank S	Pacific Telephone
1975	Driscoll Frank S	Luskey Brothers & Co., Inc.
1970	Driscoll Frank S	General Telephone Co., of California
1966	Roberts Margaret	Pacific Telephone

3088 ROANOKE LN

<u>Year</u>	<u>Uses</u>	<u>Source</u>
2020	JAMES NISHIMUTA	EDR Digital Archive
	CINDY NISHIMUTA	EDR Digital Archive
2014	JAMES NISHIMUTA	Cole Information
2010	JAMES NISHIMUTA	Cole Information
2005	JOHN JASPER	Cole Information
2000	OCCUPANT UNKNOWN	Cole Information
1995	ALL, KENNETH O	Cole Information
1992	ALL, KENNETH O	Cole Information
1980	Wiley G Jm	Pacific Telephone
	Wiley Gene	Pacific Telephone
	Wiley Geo L	Pacific Telephone
1975	Trotter Jas A	Luskey Brothers & Co., Inc.
1970	Trotter S	General Telephone Co., of California
1966	Trotter Jas A	Pacific Telephone
	Trotter S	Pacific Telephone

3089 ROANOKE LN

<u>Year</u>	<u>Uses</u>	<u>Source</u>
2020	MATTHEW BRTIS	EDR Digital Archive
2014	MATTHEW BRTIS	Cole Information
2010	MATTHEW BRTIS	Cole Information
2005	MICHAEL VOLLMER	Cole Information
2002	RIGGSChsnle	Haines Company
2000	CHARLES RIGGS	Cole Information
1995	Riggs Charles A & Helen E	Pacific Bell

FINDINGS

<u>Year</u>	<u>Uses</u>	<u>Source</u>
1995	RIGGS, CHARLES A	Cole Information
1992	RIGGS, CHARLES A	Cole Information
1991	Riggs C A	Pacific Bell
1966	Lahodny Larry K	Pacific Telephone

3092 ROANOKE LN

<u>Year</u>	<u>Uses</u>	<u>Source</u>
2020	ROSA VASQUEZ	EDR Digital Archive
	EDUARDO VASQUEZ	EDR Digital Archive
	ALFONSO VASQUEZ	EDR Digital Archive
2014	OCCUPANT UNKNOWN	Cole Information
2010	ALFONSO VASQUEZ	Cole Information
2005	ALFONSO VASQUEZ	Cole Information
2002	VASQUEZ Alfonso	Haines Company
2000	ALFONSO VASQUEZ	Cole Information
1995	VASQUEZ, ALFONSO M	Cole Information
1980	Rodgers Thos R	Pacific Telephone
1975	Salazar Louis	Luskey Brothers & Co., Inc.
1970	Salazar Louis	General Telephone Co., of California
1966	Salazar Louis	Pacific Telephone
	SAL & EDDIES DRIVE IN LIQUORS	Pacific Telephone

3093 ROANOKE LN

<u>Year</u>	<u>Uses</u>	<u>Source</u>
2020	FELIPE MORALES	EDR Digital Archive
2014	FELIPE MORALES	Cole Information
2010	OCCUPANT UNKNOWN	Cole Information
2005	RICHARD AMEZAGA	Cole Information
2002	AMEZAGA Richard	Haines Company
	AMEZAGA Robin	Haines Company
	FOX Thomas	Haines Company
2000	OCCUPANT UNKNOWN	Cole Information
1995	OCCUPANT UNKNOWN	Cole Information
1986	Fox Thos H	Pacific Bell

FINDINGS

<u>Year</u>	<u>Uses</u>	<u>Source</u>
1980	Fox Thos H	Pacific Telephone
1975	Orton Lee	Luskey Brothers & Co., Inc.

3096 ROANOKE LN

<u>Year</u>	<u>Uses</u>	<u>Source</u>
2014	OCCUPANT UNKNOWN	Cole Information
2010	LORI HENSEL	Cole Information
2005	OCCUPANT UNKNOWN	Cole Information
2002	WOODMadene	Haines Company
2000	OCCUPANT UNKNOWN	Cole Information
1980	Haniford Joel D	Pacific Telephone
1975	Birrell Arnold	Luskey Brothers & Co., Inc.
1970	Poulson Erw in E	General Telephone Co., of California
1966	Church Interiors	Pacific Telephone
	Remington Geo A	Pacific Telephone

3097 ROANOKE LN

<u>Year</u>	<u>Uses</u>	<u>Source</u>
2020	BRANDON SAYRE	EDR Digital Archive
	TAMI SAYRE	EDR Digital Archive
	STEVEN SAYRE	EDR Digital Archive
	GARY SAYRE	EDR Digital Archive
	THOMAS BRADY	EDR Digital Archive
2014	GARY SAYRE	Cole Information
2010	STEVEN SAYRE	Cole Information
2005	STEVEN SAYRE	Cole Information
2002	BRADYThomas	Haines Company
1995	OCCUPANT UNKNOWNNN	Cole Information
1980	Brady Tom	Pacific Telephone
1975	Hostetler Evalyn A	Luskey Brothers & Co., Inc.
1970	Hostetler Carl	General Telephone Co., of California
	Hostetler Evelyn	General Telephone Co., of California
1966	Hostetler Carl	Pacific Telephone
	Hostetler Evelyn	Pacific Telephone

FINDINGS

3102 ROANOKE LN

<u>Year</u>	<u>Uses</u>	<u>Source</u>
2020	LAURA PRICE	EDR Digital Archive
	SHAHID MUHAMMED	EDR Digital Archive
	LAURA DOUK	EDR Digital Archive
2014	OCCUPANT UNKNOWN	Cole Information
2010	ROBERT DOUK	Cole Information
2005	RONALD FOWLER	Cole Information
2002	HERRINGTON Jerry	Haines Company
1995	OCCUPANT UNKNOWNN	Cole Information
1986	DW Roofing	Pacific Bell
1980	DW Roofing	Pacific Telephone
	DW H Vending Service P@Fullerton@	Pacific Telephone
	D W S Marketing International	Pacific Telephone
1975	Rusick Bob	Luskey Brothers & Co., Inc.
1970	Rusick Robt F	General Telephone Co., of California

3103 ROANOKE LN

<u>Year</u>	<u>Uses</u>	<u>Source</u>
2020	ADAM FRAZIER	EDR Digital Archive
	MARIA FRAZIER	EDR Digital Archive
	CRISTINA FRAZIER	EDR Digital Archive
2014	OCCUPANT UNKNOWN	Cole Information
2010	OCCUPANT UNKNOWN	Cole Information
2005	OCCUPANT UNKNOWN	Cole Information
2002	FRAZIERJotm	Haines Company
2000	JOHN FRAZIER	Cole Information
1995	FRAZIER, JOHN A	Cole Information
1991	Radcliff Jeff	Pacific Bell
	Radcliff L & K	Pacific Bell
	Radcliff S	Pacific Bell
1986	Radcliff Jeff	Pacific Bell
1980	Neagle Kenneth & Mary	Pacific Telephone
	Neagle Kenneth & Mary	Pacific Telephone

FINDINGS

<u>Year</u>	<u>Uses</u>	<u>Source</u>
1980	Neagle Mary rityagt	Pacific Telephone
1975	Beretish Charlotte	Luskey Brothers & Co., Inc.
	Beretish Wm H	Luskey Brothers & Co., Inc.
	Beretish Wm H	Luskey Brothers & Co., Inc.
	Gilder Jew el	Luskey Brothers & Co., Inc.
	Gilder Jew ell	Luskey Brothers & Co., Inc.
1970	Beretish Charlotte	General Telephone Co., of California
	Beretish Wm H	General Telephone Co., of California
	Beretish Wm H	General Telephone Co., of California
1966	Beretish Bonnie	Pacific Telephone
	Beretish Wm H	Pacific Telephone
	Morrison Mary	Pacific Telephone

3108 ROANOKE LN

<u>Year</u>	<u>Uses</u>	<u>Source</u>
2020	MARY TREN	EDR Digital Archive
	SANTIAGO HART	EDR Digital Archive
	DENISE ECKMAN	EDR Digital Archive
2014	MARGARET TRAN	Cole Information
2010	DENISE ECKMAN	Cole Information
2005	KIM MALONEY	Cole Information
2002	MALONEY Kim	Haines Company
2000	OCCUPANT UNKNOWN	Cole Information
1995	MORITZ, JOHN A	Cole Information
1986	Oliver Leiola	Pacific Bell
	Oliver Peter M	Pacific Bell
1980	Oliver Lelola	Pacific Telephone
	Oliver Peter M	Pacific Telephone
	Ol lvei R	Pacific Telephone
1975	Oliver Leiola	Luskey Brothers & Co., Inc.
	Oliver Peter M	Luskey Brothers & Co., Inc.
1966	Sylvester Wayne	Pacific Telephone

FINDINGS

3109 ROANOKE LN

<u>Year</u>	<u>Uses</u>	<u>Source</u>
2020	NICHOLAS BRESLIN	EDR Digital Archive
	ANN BRESLIN	EDR Digital Archive
2014	NICK BRESLIN	Cole Information
2010	ANNMARIE BERSLIN	Cole Information
2005	LAURENCE KENNEDY	Cole Information
2002	DAWE Michael J	Haines Company
	DAWE Michael J	Haines Company
2000	MICHAEL DAWE	Cole Information
1995	Daw e Chas W	Pacific Bell
	DAWE, CHARLES W	Cole Information
1992	DAWE, CHARLES W	Cole Information
1991	Daw e Chas W	Pacific Bell
	Daw e D	Pacific Bell
1986	Daw e Chas W	Pacific Bell
1975	Daw e Chas W	Luskey Brothers & Co., Inc.
1970	Daw e Chas W	General Telephone Co., of California
1966	Daw e Chas W	Pacific Telephone
	Daw e Virginia	Pacific Telephone

3114 ROANOKE LN

<u>Year</u>	<u>Uses</u>	<u>Source</u>
2020	IRENE MILLER	EDR Digital Archive
	KELLY MILLER	EDR Digital Archive
	KARL BUSTOS	EDR Digital Archive
2014	KELLY MILLER	Cole Information
2010	KELLY MILLER	Cole Information
2005	KELLY MILLER	Cole Information
2002	KOCLOCKREPAIR	Haines Company
	CENTRE	Haines Company
	STACEY Kenne 6h	Haines Company
2000	OCCUPANT UNKNOWN	Cole Information
1995	KD Clock Repair Centre	Pacific Bell

FINDINGS

<u>Year</u>	<u>Uses</u>	<u>Source</u>
1995	Stacey Kenneth	Pacific Bell
	K D CLOCK REPAIR CTR	Cole Information
	STACEY, KENNETH	Cole Information
1992	K D CLOCK REPAIR CT	Cole Information
	STACEY, KENNETH	Cole Information
1991	KD Clock Repair Centre	Pacific Bell
	Stacey Kenneth	Pacific Bell
1986	KD Clock Repair Centre	Pacific Bell
	Stacey Kenneth	Pacific Bell
1975	Stacey Kenneth	Luskey Brothers & Co., Inc.
1966	Stacey Kenneth	Pacific Telephone

3120 ROANOKE LN

<u>Year</u>	<u>Uses</u>	<u>Source</u>
2020	MONICA YUKOPILA	EDR Digital Archive
2014	JACK CLOSSON	Cole Information
2010	JACK CLOSSON	Cole Information
2005	JACK CLOSSON	Cole Information
2002	CLOSSONJack	Haines Company
2000	JACK CLOSSON	Cole Information
1995	CLOSSON, JACK R	Cole Information
1980	Atcheson Wm Jr	Pacific Telephone
1975	Atcheson Wm Jr	Luskey Brothers & Co., Inc.
1970	Atcheson Wm Jr	General Telephone Co., of California

3126 ROANOKE LN

<u>Year</u>	<u>Uses</u>	<u>Source</u>
2020	ALFRED OGATA	EDR Digital Archive
	KIYOKO OGATA	EDR Digital Archive
	DONNA OGATA	EDR Digital Archive
2014	OCCUPANT UNKNOWN	Cole Information
2010	KIYOKO OGATA	Cole Information
2005	LAN PHAM	Cole Information
2002	OGATAHilori	Haines Company

FINDINGS

<u>Year</u>	<u>Uses</u>	<u>Source</u>
2000	HITOMI OGATA	Cole Information
1995	Ogata Hitomi	Pacific Bell
	OGATA, HITOMI	Cole Information
1992	OGATA, HITOMI	Cole Information
1986	Ogata Hitomi	Pacific Bell
1975	Ogata Hitomi	Luskey Brothers & Co., Inc.
1970	Ogata Hitomi	General Telephone Co., of California
1966	Ogata Hitomi	Pacific Telephone

S COAST DR

901 S COAST DR

<u>Year</u>	<u>Uses</u>	<u>Source</u>
2020	JAMBA JUICE	EDR Digital Archive
	KARL STRAUSS BREWING CO	EDR Digital Archive
	ATM	EDR Digital Archive
	NAIL LOUNGE	EDR Digital Archive
	METRO POINTE AT SOUTH COAST	EDR Digital Archive
	REGAL EDWARDS METRO POINTE	EDR Digital Archive
	SAKS FIFTH AVENUE OFF 5TH	EDR Digital Archive
	NORDSTROM RACK	EDR Digital Archive
	DSW DESIGNER SHOE WAREHOUSE	EDR Digital Archive
	YANG INVESTMENTS LLC	EDR Digital Archive
	FLAME BROILER	EDR Digital Archive
	VERIZON WIRELESS	EDR Digital Archive
	PAC SUN	EDR Digital Archive
	COLD STONE CREAMERY	EDR Digital Archive
	ARRIBA BAJA GRILL	EDR Digital Archive
	MARSHALLS	EDR Digital Archive
	GOYO LLC	EDR Digital Archive
	OLD NAVY	EDR Digital Archive
	DAVID'S BRIDAL	EDR Digital Archive
	BEST BUY	EDR Digital Archive

FINDINGS

<u>Year</u>	<u>Uses</u>	<u>Source</u>
2020	PACIFIC SALES KITCHEN & BATH	EDR Digital Archive
	CONTAINER STORE	EDR Digital Archive
	STARBUCKS	EDR Digital Archive
	BLOOMINGDALE'S OUTLET	EDR Digital Archive
	JARED THE GALLERIA OF JEWELRY	EDR Digital Archive
	BOUDIN BAKERY & CAFE	EDR Digital Archive
	SUBWAY	EDR Digital Archive
	TILLY'S	EDR Digital Archive
	JOHN RUIZ	EDR Digital Archive
	AMANDA PETERSON	EDR Digital Archive
	SAIDIA CHAUDHRI	EDR Digital Archive
	ASHLEIGH JOHNSON	EDR Digital Archive
	ELIZABETH MARTIN	EDR Digital Archive
	LISA MANCARELLA	EDR Digital Archive
	MEGAN STOLTZFUS	EDR Digital Archive
	TONYA MAX	EDR Digital Archive
	GARRETT COULSON	EDR Digital Archive
	RYAN ROSS	EDR Digital Archive
	KARL STRAUSS	EDR Digital Archive
	JAMES LUX	EDR Digital Archive
	MOLLY BROOKS	EDR Digital Archive
	CHRIS CRAMER	EDR Digital Archive
	LANEY WOODCOCK	EDR Digital Archive
	GRANT BASS	EDR Digital Archive
	JOSEPH LEWEN	EDR Digital Archive
	LAURA MASCARI	EDR Digital Archive
	ASHLEY KOPANSKI	EDR Digital Archive
	BRENDA MEJIA	EDR Digital Archive
	ANA GUTIERREZ	EDR Digital Archive
	DANNY ATER	EDR Digital Archive
	MOLLY VINSON	EDR Digital Archive
	HELEN PATTERSON	EDR Digital Archive

FINDINGS

<u>Year</u>	<u>Uses</u>	<u>Source</u>
2020	DAREN LINDSEY	EDR Digital Archive
	XIAO WANG	EDR Digital Archive
	LINDSEY RIDD	EDR Digital Archive
	DAVID SADLER	EDR Digital Archive
	RANDY CARPENTER	EDR Digital Archive
	PRANOOP DSOUZA	EDR Digital Archive
	STEVE GOTO	EDR Digital Archive
	KRISTINA MORIARTY	EDR Digital Archive
	BRIAN RECTOR	EDR Digital Archive
	JEDIDIAH MANG	EDR Digital Archive
	DAVE BROWN	EDR Digital Archive
	IRIS RIVAS	EDR Digital Archive
	DOUG GUTHER	EDR Digital Archive
	KELLY JUNGE	EDR Digital Archive
	RICK TREVINO	EDR Digital Archive
	MELODY DAVERSA	EDR Digital Archive
	BROOKINS COSTELLO	EDR Digital Archive
	ASHLEY CALLAHAN	EDR Digital Archive
	GRANT GOTTSMON	EDR Digital Archive
	ALEXA JUAREZ	EDR Digital Archive
	CHARITY BLISS	EDR Digital Archive
	KEVIN WERTZBERGER	EDR Digital Archive
	TIFFANY ARCAND	EDR Digital Archive
	MARTY JOHNSON	EDR Digital Archive
2014	DAVIDS BRIDAL	Cole Information
	THE FLAME BROILER	Cole Information
	FINBARS ITALIAN KITCHEN	Cole Information
	EDWARDS THEATERS METRO POINTE STADIU	Cole Information
	ROCH BIG & TALL CLOTHING	Cole Information
	BARNES & NOBLE	Cole Information
	BEST BUY	Cole Information
	ARRIBA BAJA GRILL	Cole Information

FINDINGS

<u>Year</u>	<u>Uses</u>	<u>Source</u>
2014	HARRY & DAVID	Cole Information
	STARBUCKS COFFEE	Cole Information
	ROCHESTER BIG & TALL	Cole Information
	THE NAIL LOUNGE	Cole Information
	JOS A BANK	Cole Information
	DSW	Cole Information
	PACIFIC SALES	Cole Information
	TILLYS	Cole Information
	KARL STRAUSS BREWING COMPANY	Cole Information
	NORDSTROM RACK	Cole Information
	GAP	Cole Information
	THE CONTAINER STORE	Cole Information
	BOUDIN SF	Cole Information
	MAGNOLIA HOME THEATRE AT BEST BUY	Cole Information
	MARSHALLS	Cole Information
	LOEHMANN'S	Cole Information
	SWT INLAND FOOD ENTERPRISES INC	Cole Information
	JAMBA JUICE	Cole Information
	COLD STONE CREAMERY	Cole Information
	NORDSTROM METRO POINTE RACK	Cole Information
	OLD NAVY	Cole Information
	MAGNOLIA COSTA MESA	Cole Information
	SUBWAY SANDWICHES	Cole Information
	GAP OLD NAVY	Cole Information
2010	REGAL METRO POINTE STADIUM 12	Cole Information
	BOUDIN SOURDOUGH BAKERY & CAFE	Cole Information
	PRETTY THINGS	Cole Information
	PROCARE	Cole Information
	FINBARS ITALIAN KITCHEN	Cole Information
	PAC SUN	Cole Information
	MAGNOLIA HOME THEATER	Cole Information
	HARRY & DAVID	Cole Information

FINDINGS

<u>Year</u>	<u>Uses</u>	<u>Source</u>
2010	TILLYS	Cole Information
	BARNES & NOBLE	Cole Information
	BOARDWALK FRESH BURGERSFRIES	Cole Information
	ARRIBA BAJA GRILL	Cole Information
	VERIZON WIRELESS	Cole Information
	SUBWAY	Cole Information
	CONTAINER STORE	Cole Information
	BIRKENSTOCK	Cole Information
	BEST BUY	Cole Information
	PAYLESS SHOE SOURCE	Cole Information
	STARBUCKS	Cole Information
	COSI	Cole Information
	MARSHALLS	Cole Information
	KARL STRAUSS BREWERY & RSTRNTS	Cole Information
	COLD STONE CREAMERY	Cole Information
	DAVIDS BRIDAL	Cole Information
	DSW SHOE WAREHOUSE	Cole Information
	JAMBA JUICE	Cole Information
	CASUAL MALE RBT LLC	Cole Information
	OLD NAVY	Cole Information
	NORDSTROM RACK	Cole Information
	S COSI	Cole Information
2005	PACIFIC SUNWEAR	Cole Information
	PROCARE	Cole Information
	BOUDIN SOURDOUGH BAKERY & CAFE	Cole Information
	TWO CHARMING	Cole Information
	EDWARDS THEATRES CIRCUIT	Cole Information
	FINBARS ITALIAN KITCHEN	Cole Information
	MAGNOLIA HOME THEATRE AT BEST BUY	Cole Information
	TE AMO ITALIA	Cole Information
	BARNES & NOBLE	Cole Information
	STARBUCKS COFFEE	Cole Information

FINDINGS

<u>Year</u>	<u>Uses</u>	<u>Source</u>
2005	HARRY & DAVID	Cole Information
	ROCHESTER BIG & TALL	Cole Information
	KARL STRAUSS BREWERY AND RESTAURANT	Cole Information
	LINENS N THINGS INC	Cole Information
	SUBWAY	Cole Information
	CRUNCH & CREAM	Cole Information
	BEST BUY	Cole Information
	JAMBA JUICE CO	Cole Information
	MIKASA	Cole Information
	ARRIBA FRESH BAJA GRILLS	Cole Information
	WORLD OF JEANS & TOPS	Cole Information
	VERIZON WIRELESS COMMUNICATION	Cole Information
	OLD NAVY	Cole Information
	EDWARDS CINEMA METRO POINT SOUTH COA	Cole Information
	BIRKENSTOCK OF COSTA MESA	Cole Information
	NORDSTROM RACK	Cole Information
	DAVIDS BRIDAL	Cole Information
	SPRINT SPECTRUM	Cole Information
	METRO POINTE AT SOUTH COAST	Cole Information
	SAM WOO BBQ & SEAFOOD BISTRO	Cole Information
	MARSHALLS STORES	Cole Information
	N LINENS	Cole Information
	YS TILL	Cole Information
	YOGART HUMPHREY	Cole Information

940 S COAST DR

<u>Year</u>	<u>Uses</u>	<u>Source</u>
2020	FSC SECURITIES CORP	EDR Digital Archive
	MIDWEST GENERAL INS AGCY LLC	EDR Digital Archive
	NEWPORT VALLEY INSURANCE SVC	EDR Digital Archive
	JTW & ASSOC	EDR Digital Archive
	CRAMER-DECKER INDUSTRIES	EDR Digital Archive

FINDINGS

<u>Year</u>	<u>Uses</u>	<u>Source</u>
2020	MYTAILOR.COM	EDR Digital Archive
	PRO-DIRECT FNCL & INS SVC LLC	EDR Digital Archive
	INDY SCENE LLC	EDR Digital Archive
	POINT 4 DATA CORP	EDR Digital Archive
	DATABOLIC INC	EDR Digital Archive
	VERTISOURCE HR	EDR Digital Archive
	SCIMEDIA USA LTD	EDR Digital Archive
	20 20 FINANCIAL ADVISERS LLC	EDR Digital Archive
	PRO ONE INC	EDR Digital Archive
	SAMUEL V ORTIZ JR ACCOUNTANCY	EDR Digital Archive
	N B K USA	EDR Digital Archive
	ISC	EDR Digital Archive
	PROONE OPERATING LLC	EDR Digital Archive
	TROY GROUP INC	EDR Digital Archive
	DIRK ROTH INVESTMENTS	EDR Digital Archive
	J & W FINANCIAL PARTNERS INC	EDR Digital Archive
	NRL MORTGAGE	EDR Digital Archive
	STUART A KATZ LAW OFFICES	EDR Digital Archive
	WPO WHOOP BUSINESS SOLUTIONS	EDR Digital Archive
	EDWARD JONES	EDR Digital Archive
	XCEL NUTRITION THERAPY INC	EDR Digital Archive
	CORINE MYRE & ASSOC	EDR Digital Archive
	PACTRUST BANK	EDR Digital Archive
	TRAVEL COSTA MESA	EDR Digital Archive
	COSTA MESA CONFERENCE-VISITOR	EDR Digital Archive
	PAULA ZWEIFEL	EDR Digital Archive
	BARIS VURAL	EDR Digital Archive
	TREVOR SMITH	EDR Digital Archive
	JOSETTE RUHNKE	EDR Digital Archive
	DAVE SCHERMER	EDR Digital Archive
	LUIS ROMERO	EDR Digital Archive
	SHAWN SANDERSON	EDR Digital Archive

FINDINGS

<u>Year</u>	<u>Uses</u>	<u>Source</u>
2020	JAMIE BROWN	EDR Digital Archive
	PAULETTE LOMBARDI-FRIES	EDR Digital Archive
	PETER PAPPAS	EDR Digital Archive
	MICHAEL ORFIELD	EDR Digital Archive
	KEN KOCHER	EDR Digital Archive
	PAUL CANNELLINI	EDR Digital Archive
	ERIC MCINTIRE	EDR Digital Archive
	PETER FISHER	EDR Digital Archive
	ALEX NUNES	EDR Digital Archive
	BILLY GALLOP	EDR Digital Archive
	CONNIE COLE	EDR Digital Archive
	JAKSA MRCELA	EDR Digital Archive
	ALEXANDER MCCANN	EDR Digital Archive
	JAMES BENSON	EDR Digital Archive
	BOB KALEUGHER	EDR Digital Archive
	ERIK GUZMAN	EDR Digital Archive
	SCOTT OSTROWSKI	EDR Digital Archive
	PAUL SEVERANCE	EDR Digital Archive
	BRENDAN WHELAN	EDR Digital Archive
	KEITH BLOOM	EDR Digital Archive
	GREYSON TAYLOR	EDR Digital Archive
	MARTIN BETINA	EDR Digital Archive
	GEORGE ALDERMAN	EDR Digital Archive
	RECEP IVEDIK	EDR Digital Archive
	MISTY FOWLER	EDR Digital Archive
	MARISSA PHILLIPS	EDR Digital Archive
	HEATHER CAMPBELL	EDR Digital Archive
	COREY DOUTHETT	EDR Digital Archive
	TROY DUNCAN	EDR Digital Archive
	KEANE GONZALES	EDR Digital Archive
	CARRIE GILSON	EDR Digital Archive
	AL ISSA	EDR Digital Archive

FINDINGS

<u>Year</u>	<u>Uses</u>	<u>Source</u>
2020	PAUL SHOQUIST	EDR Digital Archive
	THORA CUMMINS	EDR Digital Archive
	PASCAL FICHET	EDR Digital Archive
	SEAN POND	EDR Digital Archive
	JAMES DENNEY	EDR Digital Archive
	SCOTT RETTBERG	EDR Digital Archive
	MICHAEL TRAUSCHT	EDR Digital Archive
	CYNTHIA WESSELS	EDR Digital Archive
	JOHN VOOR	EDR Digital Archive
	CHANDRAKANT SINGH	EDR Digital Archive
	CHASE MATAMOROZ	EDR Digital Archive
	JACOB ICKLER	EDR Digital Archive
	RINA ZAIDE	EDR Digital Archive
	BEHZAD GHODSINIA	EDR Digital Archive
	MONICA HARRISDIRECTOR	EDR Digital Archive
	CHRISTOPHER AUSTIN	EDR Digital Archive
	BRIAN DIRK	EDR Digital Archive
	AL WISEMAN	EDR Digital Archive
	BRIAN MCMILLEN	EDR Digital Archive
	WAYNE HAYES	EDR Digital Archive
	SARAH MEGALLY	EDR Digital Archive
	TIM CALLAHAN	EDR Digital Archive
	JOHN HODGSON	EDR Digital Archive
	JANET WEE	EDR Digital Archive
	RICK WATSON	EDR Digital Archive
	DANIEL CHENG	EDR Digital Archive
	KERRY WAKELY	EDR Digital Archive
	KATHERINE REYNOLDS	EDR Digital Archive
	AMANDA PHILLIPS	EDR Digital Archive
	MARK COSGROVE	EDR Digital Archive
	RALPH HILDERBRAND	EDR Digital Archive
	CURTIS LEE	EDR Digital Archive

FINDINGS

<u>Year</u>	<u>Uses</u>	<u>Source</u>
2020	SAM CLARK	EDR Digital Archive
	JEFF DEMARCHI	EDR Digital Archive
	GASTREICH RANDY	EDR Digital Archive
	ERIC STEVENS	EDR Digital Archive
	SHARI LACOSTA	EDR Digital Archive
	CARL IWASHITA	EDR Digital Archive
	ANA SEVILLA	EDR Digital Archive
	JEREMY TERRELL	EDR Digital Archive
	JAKE YATES	EDR Digital Archive
	ALA SIMMS	EDR Digital Archive
	ARTHUR SIMBE	EDR Digital Archive
	BOWEN RAYMOND	EDR Digital Archive
	SHERRI STAVESKI	EDR Digital Archive
	RONALD SPARKS	EDR Digital Archive
	ADRIANNE BROWN	EDR Digital Archive
	RYAN WEBER	EDR Digital Archive
	HENRY JAWHARY	EDR Digital Archive
	RENEE THOMAS	EDR Digital Archive
	DONALD GLASS	EDR Digital Archive
	JIM MADISON	EDR Digital Archive
	VINCE MAZZEI	EDR Digital Archive
	KENNETH GRIFFITHS	EDR Digital Archive
	CORINNA BONSEN	EDR Digital Archive
	JOEY LEON	EDR Digital Archive
	MATTHEW MESA	EDR Digital Archive
	BRENTON COJEREAN	EDR Digital Archive
	JIM COLALUCA	EDR Digital Archive
	MARK BENNETT	EDR Digital Archive
	HEATHER DAVIES	EDR Digital Archive
	STACI DIGGINS	EDR Digital Archive
	TODD POE	EDR Digital Archive
	MIREILLE MCNEIL	EDR Digital Archive

FINDINGS

<u>Year</u>	<u>Uses</u>	<u>Source</u>
2020	PAUL WORTHINGTON	EDR Digital Archive
	ROB WHORTON	EDR Digital Archive
	MIKE STEWARD	EDR Digital Archive
	HENRY NEGRON	EDR Digital Archive
	KEN BALME	EDR Digital Archive
	PAMELA DESTEFANO	EDR Digital Archive
	PAUL COSSE	EDR Digital Archive
	KIMBERLY MCDONALD	EDR Digital Archive
	SHAWBONG FOK	EDR Digital Archive
	DIANA PICKLE	EDR Digital Archive
	BRADY OKURA	EDR Digital Archive
	HORACE ARVEY	EDR Digital Archive
	MOHAMMAD FAKHIR	EDR Digital Archive
	DAVE TEETS	EDR Digital Archive
	AIMEE ORUM	EDR Digital Archive
	DEBRA JOHNSON	EDR Digital Archive
	CAMERON GASMIRE	EDR Digital Archive
	GRANT BRANAUGH	EDR Digital Archive
	JOSH PYLE	EDR Digital Archive
	JANE DESGROSELLIER	EDR Digital Archive
	RICHARD WAUGH	EDR Digital Archive
	MICHELLE STANTON	EDR Digital Archive
	AKSHAY TAMBOLI	EDR Digital Archive
	PAUL ALMOND	EDR Digital Archive
	DAVE STEIN	EDR Digital Archive
	JOEY YURGELON	EDR Digital Archive
	SHASHIDHAR KULKARNI	EDR Digital Archive
	TYLER HOSEY	EDR Digital Archive
	TROY OBRIEN	EDR Digital Archive
	SHARON WHITACRE	EDR Digital Archive
	MARTHA DANIEL	EDR Digital Archive
	SUSAN MOORE	EDR Digital Archive

FINDINGS

<u>Year</u>	<u>Uses</u>	<u>Source</u>
2020	MICHAEL BUENROSTRO	EDR Digital Archive
	MICHELLE SERRANO	EDR Digital Archive
	JOANNE CHUNG	EDR Digital Archive
	REGINA EVANS	EDR Digital Archive
	BEHROUZ DADPOUR	EDR Digital Archive
	FELICIA MILITTI	EDR Digital Archive
	WILLIAM FERRARI	EDR Digital Archive
	MARTINE SLOAN	EDR Digital Archive
	TERESA SMITH	EDR Digital Archive
	KIMBERLY SCARBIN	EDR Digital Archive
	CRAIG BALDASSARE	EDR Digital Archive
	DIAZ ADAN	EDR Digital Archive
	JOHN VALENTY	EDR Digital Archive
	BRIAN BURROUGHS	EDR Digital Archive
	MIKE STEWART	EDR Digital Archive
	KELBY WENDZEL	EDR Digital Archive
	KELLY JOHNSON	EDR Digital Archive
2014	DUCOTE & ASSOCIATES	Cole Information
	SCIMEDIA USA LTD	Cole Information
	PACTRUST BANK	Cole Information
	BRILLIGENT SOLUTIONS INC	Cole Information
	ANALOG DEVICES	Cole Information
	VITALITY GROUP	Cole Information
	FOSTER WAYNE ENTERTAINMENT PRODUCTIO	Cole Information
	FRASCA JOANNE M	Cole Information
	ORTIZ SAMUEL V	Cole Information
	NEWPORT VALLEY INSURANCE SERVICES	Cole Information
	WPO WHOOP BUSINESS SOLUTIONS	Cole Information
	WPOB INDUSTRIES INC	Cole Information
	AYAYO LAW OFFICES	Cole Information
	EUKOR	Cole Information

FINDINGS

<u>Year</u>	<u>Uses</u>	<u>Source</u>
2014	MIDWEST GENERAL INSURANCE AGENCY LLC	Cole Information
	ON ASSIGNMENT	Cole Information
	WAGNER FINANCIAL SERVICE	Cole Information
	FSC SECURITIES CORP	Cole Information
	EDSON ANITA MA MFCC	Cole Information
	SWICK LAM ASSETT MANAGEMENT	Cole Information
	PRO ONE INC	Cole Information
	DUCOTE HAROLD A JR	Cole Information
2010	PATNI AMERICAS	Cole Information
	ASTRATA GROUP INC	Cole Information
	R & J TRIDENT GROUP INC	Cole Information
	MIDWEST GENERAL INSURANCE INC	Cole Information
	ABBOTT COMMERCIAL REAL ESTATE	Cole Information
	ON ASSIGNMENT HEALTHCARE STAFF	Cole Information
	ANALOG DEVICES INC	Cole Information
	DUCOTE & ASSOC	Cole Information
	DUCOTE & FRASCA	Cole Information
	WINZIP REALTY	Cole Information
	SAMUEL V ORTIZ JR ACCOUNTANCY	Cole Information
	TROY GROUP INC	Cole Information
	EUKOR	Cole Information
	WAGNER FINANCIAL SVC	Cole Information
	NEW SUMMIT INVESTMENTS	Cole Information
	WAYNE FOSTER ENTERTAINMENT	Cole Information
	IBAR DEVELOPMENT LLC	Cole Information
	PRO ONE INC	Cole Information
	EDSON ANITA	Cole Information
2005	DUCOTE AND FRASCA	Cole Information
	ABBOTT COMMERCIAL REAL ESTATE	Cole Information
	BAXTER HEALTHCARE	Cole Information
	WESTERN LENDERS GROUP	Cole Information
	BREER LAW OFFICES	Cole Information

FINDINGS

<u>Year</u>	<u>Uses</u>	<u>Source</u>
2005	ORTIZ SAMUEL V	Cole Information
	ENERGY AND POWER SOLUTIONS INC	Cole Information
	PATNI COMPUTER SYSTEMS	Cole Information
	MAXWELL SALLY MFCC	Cole Information
	JOANN RAYFIELD ACCOUNTING	Cole Information
	ON ASSIGNMENT HEALTHCARE STAFFING	Cole Information
	JONES FOR CALIFORNIA	Cole Information
	WESTERN LENDERS GROUP	Cole Information
	PRINCETON CORPORATE CONSULTANTS	Cole Information
	MEDSEARCH FINANCIAL INC	Cole Information
	EDSON ANITA MA MFCC	Cole Information
	ON ASSIGNMENT LAB SUPPORT	Cole Information
	BREER TERRI ATTY AT LAW	Cole Information
	CAPITAL FINDING GROUP	Cole Information
	XCEL NUTRITION THERAPY INC	Cole Information
	ON ASSIGNMENT INC	Cole Information
	WALTER J HENRY	Cole Information
	WAYNE FOSTER ENTERTAINMENT	Cole Information
	ABBOTT NICK MA MFT	Cole Information
	DIAGNOSTIC IMAGING STAFF	Cole Information
	ARCHITETTS NUDELI	Cole Information
	RAYFIELD JOANN	Cole Information
	J NUDELL	Cole Information
	WAYNE FOSTER	Cole Information
2000	WALTER HENRY	Cole Information
	JOHN FEINER	Cole Information
	GERALD SCHECK	Cole Information
	HARRY BOOTH	Cole Information
	HAROLD DUCOTE	Cole Information
1995	ALLIED CORPORATE INVESTMENT	Cole Information
	R W BROWN CO	Cole Information
	NORRELL TEMPORARY SVC	Cole Information

FINDINGS

<u>Year</u>	<u>Uses</u>	<u>Source</u>
1995	ORR & BECK	Cole Information
	WESTERN BANK MORTGAGE CO	Cole Information
	ANITA EDSON	Cole Information
	LAB SUPPORT INC	Cole Information
	WESTAR CAPITAL	Cole Information
	PANADA NATURAL GAS	Cole Information
1992	EDSON ANITA MA MFCC	Cole Information
	NORRELL TEMP SERV	Cole Information
	KOPPELMAN&COMPANY	Cole Information
	CENTRE CONSULTANCY	Cole Information
	LAB SUPPORT INC	Cole Information
	MAXWELL SALLY MA	Cole Information
	WESTRN BANK MRTG CO	Cole Information
	ARCHITECHTS SUPPORT	Cole Information
	MANAGMT RECRUITERS	Cole Information
	ALLIED CORP INVST	Cole Information
	AMER SOC WOMEN ACCT	Cole Information
	R W BROWN CO INC	Cole Information
	PANADA NATURAL GAS	Cole Information

949 S COAST DR

<u>Year</u>	<u>Uses</u>	<u>Source</u>
2020	RICHARD NESEL	EDR Digital Archive
	BRAD PEROZZI	EDR Digital Archive
	FOLA LINEBARGER	EDR Digital Archive
	MELISSA JETER	EDR Digital Archive
	RODNEY CLAROSE	EDR Digital Archive
	KIMBERLY VALLEY	EDR Digital Archive
	JENNIFER LYONS	EDR Digital Archive
	PETER PACHECO	EDR Digital Archive
	JACQUELYN CASTILLO	EDR Digital Archive
	CURT CHRISTIANSEN	EDR Digital Archive
	FINN BRIAN	EDR Digital Archive

FINDINGS

<u>Year</u>	<u>Uses</u>	<u>Source</u>
2020	ERIC STEWART	EDR Digital Archive
	MICHAEL TURBYFILL	EDR Digital Archive
	EMLEE WOLFE	EDR Digital Archive
	CRISTINA VARONA	EDR Digital Archive
	DAVID CHAN	EDR Digital Archive
	ALEX STOUFFER	EDR Digital Archive
	ADAM ROTH	EDR Digital Archive
	SERENA ATENCIO	EDR Digital Archive
	DIONE GARCIA	EDR Digital Archive
	NICK VALENCIA	EDR Digital Archive
	HELENA HENRY	EDR Digital Archive
	KOUROUSH MOUSAVI	EDR Digital Archive
	SHANNON DOWNUM	EDR Digital Archive
	ASHLEY BURRIS	EDR Digital Archive
	CHRISTOPHER TEDDER	EDR Digital Archive
	SARAH MARZOUK	EDR Digital Archive
	KIMBERLY HUSKEY	EDR Digital Archive
	LEILA ROHANI	EDR Digital Archive
	LESLIE HOLLIS	EDR Digital Archive
	JONATHAN YLAYA	EDR Digital Archive
	SOLEDAD HUIZAR	EDR Digital Archive
	MARTHA MIRANDA-PITTS	EDR Digital Archive
	JULIE BOYLE	EDR Digital Archive
	CRAIG APPLEHOF	EDR Digital Archive
	GEORGE ARGYROS	EDR Digital Archive
	SHELLY TINDER	EDR Digital Archive
	JAKE PEREIRA	EDR Digital Archive
	TRENT POLLOCK	EDR Digital Archive
	KATHY CALDERON	EDR Digital Archive
	BRANDON CYPRUS	EDR Digital Archive
	REGINALD ELZEY	EDR Digital Archive
	PATRICIA JONES	EDR Digital Archive

FINDINGS

<u>Year</u>	<u>Uses</u>	<u>Source</u>
2020	DEMI ETHERIDGE	EDR Digital Archive
	CARLA Y LOPEZ	EDR Digital Archive
	CLAYTON WILLIAMS	EDR Digital Archive
	SHARRON NORROD	EDR Digital Archive
	CASSANDRA SENDEL	EDR Digital Archive
	NIKKI STEEL	EDR Digital Archive
	PAMELA THREATS	EDR Digital Archive
	MELODY ANDAYA	EDR Digital Archive
	MITUL PATEL	EDR Digital Archive
	LETICIA STEWART	EDR Digital Archive
	JEFF MUELLER	EDR Digital Archive
	CATHY TRAN	EDR Digital Archive
	CHRISTOPHER HOWLAND	EDR Digital Archive
	BLAKE GOMBRICH	EDR Digital Archive
	TEREES CARR	EDR Digital Archive
	NAIYI MURPHY	EDR Digital Archive
	CAROL COLE	EDR Digital Archive
	SANTOS JANBETH	EDR Digital Archive
	BRYANNA RAMIREZ	EDR Digital Archive
	LOUIS DIGONZINI	EDR Digital Archive
	MARY HANCOCK	EDR Digital Archive
	LINDSAY SODEN	EDR Digital Archive
	MOHAMED SILLAH	EDR Digital Archive
	SANDI KOZAR	EDR Digital Archive
	SIERRA GORDON	EDR Digital Archive
	ZACHARY MARTIN	EDR Digital Archive
	TOM WAGNER	EDR Digital Archive
	ANDREA KRAUS	EDR Digital Archive
	ROSS MACDONALD	EDR Digital Archive
	DIXIE CUTRIGHT	EDR Digital Archive
	LEAH BERRY	EDR Digital Archive
	SELENE NGOV	EDR Digital Archive

FINDINGS

<u>Year</u>	<u>Uses</u>	<u>Source</u>
2020	MICHAEL RUNFOLA	EDR Digital Archive
	CHARLEY WILLIAMS	EDR Digital Archive
	ARIKA YOUNG	EDR Digital Archive
	HIMANSHU BRAHMBHATT	EDR Digital Archive
	AMANDA CHADWICK	EDR Digital Archive
	CURTIS BIRKMANN	EDR Digital Archive
	MICHELLE STINSON	EDR Digital Archive
	KANDACE ARAGON	EDR Digital Archive
	LYNNE CAPUTO	EDR Digital Archive
	JING JIN	EDR Digital Archive
	CHRISTOPHER MOREY	EDR Digital Archive
	JENNIFER HADFIELD	EDR Digital Archive
	THOMAS INSERRA	EDR Digital Archive
	CINDY VERITY	EDR Digital Archive
	JERRY POWELL	EDR Digital Archive
	VERONICA BEAVER	EDR Digital Archive
	WENDY HALES	EDR Digital Archive
	TRAVIS ONEAL	EDR Digital Archive
	JAMIE CAMPAGNOLO	EDR Digital Archive
	KURT TSAI	EDR Digital Archive
	DON PETERSON	EDR Digital Archive
	TOM MASUGUCHI	EDR Digital Archive
	DAVID SMITH	EDR Digital Archive
	JOHN SCHMIDT	EDR Digital Archive
	KATY KENNEDY	EDR Digital Archive
	ALLYSON AFFRONTE	EDR Digital Archive
	JOSELINE KIRKENDOLL	EDR Digital Archive
	JEREMY SCHMIDT	EDR Digital Archive
	DAVID SAUNDERS	EDR Digital Archive
	ANGELA EDMOND	EDR Digital Archive
	DAVE FIORE	EDR Digital Archive
	JENNIFER HANEY	EDR Digital Archive

FINDINGS

<u>Year</u>	<u>Uses</u>	<u>Source</u>
2020	GREG LUCAS	EDR Digital Archive
	DIANE GRIFFITH	EDR Digital Archive
	SCOTT EMPRINGHAM	EDR Digital Archive
	KIM MUNDELL	EDR Digital Archive
	JANE TENOPIR	EDR Digital Archive
	ALLISON POEHLING	EDR Digital Archive
	CHRISTOPHER LOPEZ	EDR Digital Archive
	GARY BEEBE	EDR Digital Archive
	CYRUS GREENE	EDR Digital Archive
	ROBERT PARKS	EDR Digital Archive
	KRYSTLE CULMO	EDR Digital Archive
	LOU LY-PHAM	EDR Digital Archive
	ASHLEY BOURRET	EDR Digital Archive
	TOMMY NGO	EDR Digital Archive
	RON SCHULMAN	EDR Digital Archive
	KATHLEEN PINEDA-WONDERO	EDR Digital Archive
	CONNIE WONG	EDR Digital Archive
	SHYLIN ACOSTA	EDR Digital Archive
	VICTORIA PASH	EDR Digital Archive
	STEPHANIE DREWS	EDR Digital Archive
	WHITNEY HEIDBRINK	EDR Digital Archive
	ANDY HANSON	EDR Digital Archive
	JOHN UPTON	EDR Digital Archive
	HARSHA WJEWANTHA	EDR Digital Archive
	FALLON ANDERSON	EDR Digital Archive
	GEMMA REDONDO	EDR Digital Archive
	PAUL HAPPACH	EDR Digital Archive
	JIM ROBY	EDR Digital Archive
	KIM NGUYEN	EDR Digital Archive
	MATTHEW BELL	EDR Digital Archive
	DALENE SCHMID	EDR Digital Archive
	VALENA RAMOS	EDR Digital Archive

FINDINGS

<u>Year</u>	<u>Uses</u>	<u>Source</u>
2020	SHARI BOURDON	EDR Digital Archive
	JANELLE HAUBER	EDR Digital Archive
	CAROLYN WISBEY	EDR Digital Archive
	JOSE LOPEZ	EDR Digital Archive
	JONATHAN KO	EDR Digital Archive
	GEOFFREY GUTIERREZ	EDR Digital Archive
	CAITLYN OBANNAN	EDR Digital Archive
	ROBERT ANDERSON	EDR Digital Archive
	BRIANNA HAMILTON	EDR Digital Archive
	LENA MATSON	EDR Digital Archive
	CHAN MARTINEZ	EDR Digital Archive
	JOSHUA LEIGHTON	EDR Digital Archive
	REBECCA WINSHIP	EDR Digital Archive
	BILL EUELL	EDR Digital Archive
	CHAO TANG	EDR Digital Archive
	CRYSTAL MCCANTS	EDR Digital Archive
	CONNOR DOYLE	EDR Digital Archive
	MICHAEL GALLEGOS	EDR Digital Archive
	BERTIE MURA	EDR Digital Archive
	CELIA BARQUERO	EDR Digital Archive
	DARLENE HERNANDEZ	EDR Digital Archive
	CLIVE WARING	EDR Digital Archive
	CHRIS KOPPA	EDR Digital Archive
	TSUNEO KUSUNOKI	EDR Digital Archive
	KEVIN HAUBER	EDR Digital Archive
	JEN MALLON	EDR Digital Archive
	BRADEY JAMESON	EDR Digital Archive
	EMILY MORGAN	EDR Digital Archive
	LABON FONSSAGRIVES	EDR Digital Archive
	ALYSSA FALCON	EDR Digital Archive
	MEG TWEEDY	EDR Digital Archive
	FREDRICK WILLIAMS	EDR Digital Archive

FINDINGS

<u>Year</u>	<u>Uses</u>	<u>Source</u>
2020	TERRA MAGUIRE	EDR Digital Archive
	MARK HENDERSON	EDR Digital Archive
	MARYANN HOPP	EDR Digital Archive
	BRETT ROTH	EDR Digital Archive
	ALEXANDER FEDERICO	EDR Digital Archive
	JUSTIN CHOINIERE	EDR Digital Archive
	DANIEL RUSSO	EDR Digital Archive
	GABRIELLE RENDEIRO	EDR Digital Archive
	CATHERINE YOON	EDR Digital Archive
	MELISSA COCHRAN	EDR Digital Archive
	NATALI BENSBERG	EDR Digital Archive
	LANI MUNA	EDR Digital Archive
	CHRIS PRIMAVERA	EDR Digital Archive
	CHRISTINE GUSTAFSON	EDR Digital Archive
	RICHARD DAHL	EDR Digital Archive
	WILLIAM HICKOX	EDR Digital Archive
	KORY CURTIS	EDR Digital Archive
	LUKE HAND	EDR Digital Archive
	CINDY LE-NGUYEN	EDR Digital Archive
	SAMANTHA MEIER	EDR Digital Archive
	IVAN MEDINA	EDR Digital Archive
	SCOTT SHIMOZAWA	EDR Digital Archive
	TOM STELLAR	EDR Digital Archive
	KEITH WHITE	EDR Digital Archive
	KARYN NGUYEN	EDR Digital Archive
	RENDAL BAILEY	EDR Digital Archive
	YULIA DAVYDOVA	EDR Digital Archive
	DAN RUSSO	EDR Digital Archive
	MARTHA PITTS	EDR Digital Archive
	JAMIE GINSBURG	EDR Digital Archive
	SARA KHALAFI	EDR Digital Archive
	CK KOTHARI	EDR Digital Archive

FINDINGS

<u>Year</u>	<u>Uses</u>	<u>Source</u>
2020	LEE SIMONSON	EDR Digital Archive
	KAREN FISHER	EDR Digital Archive
	BARBARA MAC DERMOT	EDR Digital Archive
	DOUG ARTHUR	EDR Digital Archive
	ARMINDO GASPAR	EDR Digital Archive
	MASOUD SAMI	EDR Digital Archive
	JENNIFER BROWN	EDR Digital Archive
	CODY LAM	EDR Digital Archive
	MICHAEL BOGUNOVIC	EDR Digital Archive
	MATTHEW MUNDY	EDR Digital Archive
	KAREN ELLIS	EDR Digital Archive
	ALIX BATTY	EDR Digital Archive
	TREVOR BOGAN	EDR Digital Archive
	RYAN GUGLIELMELLI	EDR Digital Archive
	CHAD GERBER	EDR Digital Archive
	BILL INACTIVE	EDR Digital Archive
	VALLI ADAMO	EDR Digital Archive
	NED BRINES	EDR Digital Archive
	HOWARD MALINSKY	EDR Digital Archive
	MINA IBRAHIM	EDR Digital Archive
	ANDRADE KEVIN E	EDR Digital Archive
	ALEXANDER GILL	EDR Digital Archive
	MELISSA MEISTRELL	EDR Digital Archive
	DIANE MANAUGH	EDR Digital Archive
	JENNIFER ALLEN	EDR Digital Archive
	CLAUDIA NGUYEN	EDR Digital Archive
	DARREN GEARE	EDR Digital Archive
	ASHLEY CLARK	EDR Digital Archive
	REBECCA AIELLO	EDR Digital Archive
	MEREDITH KATZ	EDR Digital Archive
	RAMONA CHAHAL	EDR Digital Archive
	JAIME DABBS-BALL	EDR Digital Archive

FINDINGS

<u>Year</u>	<u>Uses</u>	<u>Source</u>
2020	MICHAEL GENTHE	EDR Digital Archive
	WILL KRUG	EDR Digital Archive
	SUE CASALT	EDR Digital Archive
	CHRISTINE FRANZ	EDR Digital Archive
	HRIPSIME GRIGORYAN	EDR Digital Archive
	CHARLES HANCOCK	EDR Digital Archive
	MICHAEL LACERTE	EDR Digital Archive
	JULIE SPICER	EDR Digital Archive
	KATHLEEN WIESINGER	EDR Digital Archive
	JENNIFER SYMONS	EDR Digital Archive
	TOM COLISIMO	EDR Digital Archive
	THOMAS VERTIN	EDR Digital Archive
	TIFFANY WONG	EDR Digital Archive
	RYAN RUBINO	EDR Digital Archive
	SANDRA GARZA	EDR Digital Archive
	TERESA GREENFIELD	EDR Digital Archive
	MARIANA ASCENCIO	EDR Digital Archive
	CAREN NIMS	EDR Digital Archive
	JANET SCOBY	EDR Digital Archive
	KETURAH STOVALL	EDR Digital Archive
2014	COLOR ME MINE	Cole Information
	ARNEL DEVELOPMENT	Cole Information
	ASSISTANCE IN MARKETING	Cole Information
	NIAGARA CONSERVATION CORP	Cole Information
	PERSONAL TOUCH EVENTS INC	Cole Information
	APAG GROUP	Cole Information
	RUFFINO & ASSOCIATES	Cole Information
	PACIFIC MERCANTILE BANK	Cole Information
	BRESSETTE COMPANIES THE	Cole Information
	ARNEL	Cole Information
	ARNEL & AFFILIATES	Cole Information
	WESTAR CAPITAL	Cole Information

FINDINGS

<u>Year</u>	<u>Uses</u>	<u>Source</u>
2014	EDWARD JONES FINANCIAL ADVISOR PE	Cole Information
	RCP ADVISORS INC	Cole Information
	GLOBAL FUNDING SERVICE CORP	Cole Information
	AMERICAN STRATEGIC CAPITAL INC	Cole Information
	MCCORMACK & FARROW	Cole Information
	LEDGENT	Cole Information
	GIOCHI PREZIOSI USA TOYS	Cole Information
	THE WOLF FIRM	Cole Information
	RINKER CO THE	Cole Information
	ADAMS & MARTIN GROUP	Cole Information
	SOUTH COAST OPTOMETRY	Cole Information
	FLAGSTAR BANK	Cole Information
	HEAD FINANCIAL SERVICES INC	Cole Information
	ULTIMATE STAFFING SERVICES	Cole Information
	MARIA VILLEGAS	Cole Information
2010	PACIFIC MERCANTILE BANK	Cole Information
	MC CORMACK & FARROW	Cole Information
	MOREY & UPTON	Cole Information
	COLOR ME MINE	Cole Information
	EDWARD JONES	Cole Information
	HEAD FINANCIAL SVC INC	Cole Information
	KAWASHIMA TEXTILE USA INC	Cole Information
	METRO POINTE AT SOUTH COAST	Cole Information
	RINKER CO	Cole Information
	ASSISTANCE IN MARKETING	Cole Information
	WESTAR CAPITAL LLC	Cole Information
	SIERRA SYSTEMS	Cole Information
	TRAMMELL CROW RESIDENTIAL	Cole Information
	RCP ADVISORS INC	Cole Information
	ULTIMATE STAFFING	Cole Information
	BRESSETTE CO	Cole Information
	WOLF FIRM	Cole Information

FINDINGS

<u>Year</u>	<u>Uses</u>	<u>Source</u>
2010	PACIFIC MERCANTILE BANCORP	Cole Information
	FANTICOLA & FANTICOLA	Cole Information
	WESSEX INC	Cole Information
	ARNEL COMMERCIAL PROPERTIES	Cole Information
	FLAGSTAR BANK HOME LOAN CTR	Cole Information
	LEDGENT	Cole Information
	ALLIED LUBE INC	Cole Information
	ARNEL DEVELOPMENT CO	Cole Information
	JIFFY LUBE	Cole Information
	SOUTH COAST OPTOMETRY	Cole Information
	GEOS ENGLISH ACADEMY	Cole Information
	ARNEL OFFICE INDL & RETAIL	Cole Information
	ADAMS & MARTIN GROUP	Cole Information
2005	RINKER ASSET MANAGEMENT LLC	Cole Information
	COLOR ME MINE SOUTH COAST	Cole Information
	BRESSETTE CO THE	Cole Information
	MOREY & UPTON	Cole Information
	ROBERT STERN ARCHITECTS	Cole Information
	PARAGON FINANCIAL GROUP LLC	Cole Information
	ASSISTANCE IN MARKETING	Cole Information
	HUMAN CAPITAL COOP	Cole Information
	NORCO CORONA ASSOCS	Cole Information
	WESTLOO LLC	Cole Information
	TRAMMELL CROW RESIDENTIAL C	Cole Information
	WESTAR CAPITAL	Cole Information
	LENDING CONNECTION INC	Cole Information
	MOREY & UPTON ATTORNEY AT LAW	Cole Information
	BOISE TOWNE SQUARE LP	Cole Information
	GLA FINANCIAL CORP	Cole Information
	CALIFORNIA RESOURCES CORP	Cole Information
	LAPIN CONSULTING GROUP	Cole Information
	SIERRA SYSTEMS	Cole Information

FINDINGS

<u>Year</u>	<u>Uses</u>	<u>Source</u>
2005	ARNEL COMMERCIAL PROPERTIES	Cole Information
	PACIFIC MERCANTILE BANK	Cole Information
	ARNEL & AFFILIATES	Cole Information
	FIBERLINK	Cole Information
	THE WOLF FIRM	Cole Information
	ON NOW MANAGEMENT	Cole Information
	FIBERLINK COMMUNICATIONS CORP	Cole Information
	GEOS ENGLISH ACADEMY	Cole Information
	FLAGSTAR BANK	Cole Information
	HEAD FINANCIAL SERVICES INC	Cole Information
	MCCORMACK & FARROW	Cole Information
	SOUTH COAST CAPITAL LLC	Cole Information
	RICHARD RASMUSSEN	Cole Information
	FARIBORZ FOULADI	Cole Information
2000	A CALESPAN	Cole Information
1995	PRUDENTIAL HOME MORTGAGE	Cole Information
	ROBERT B SHARP CO	Cole Information
	HARRY S RINKER INVESTMENTS	Cole Information
	SEQUENT COMPUTER SYSTEMS INC	Cole Information
	PATTON & MALONE DESIGN	Cole Information
	AMC CANCER RESEARCH CTR	Cole Information
	VAIL, EDWIN H JR	Cole Information
1992	MOTIVATION PLANNERS	Cole Information
	SEQUENT CMPTR SYSTS	Cole Information
	METRO PRESS	Cole Information
	RINKER COMPANY	Cole Information

S COAST DR STE 120

940 S COAST DR STE 120

<u>Year</u>	<u>Uses</u>	<u>Source</u>
2020	SAMUEL ORTIZ	EDR Digital Archive

FINDINGS

S COAST DR STE 185

940 S COAST DR STE 185

<u>Year</u>	<u>Uses</u>	<u>Source</u>
2020	JOANNE FRASCA	EDR Digital Archive

S COAST DR STE 500

949 S COAST DR STE 500

<u>Year</u>	<u>Uses</u>	<u>Source</u>
2020	HARRY RINKER	EDR Digital Archive

S COAST DR STE 600

949 S COAST DR STE 600

<u>Year</u>	<u>Uses</u>	<u>Source</u>
2020	BRUCE NESTANDE	EDR Digital Archive
	GEORGE ARGYROS	EDR Digital Archive
	PAMELA NESTANDE	EDR Digital Archive

TANANA PL

900 TANANA PL

<u>Year</u>	<u>Uses</u>	<u>Source</u>
2020	EDWARD LACKEY	EDR Digital Archive
2014	EDWARD LACKEY	Cole Information
2010	EDWARD LACKEY	Cole Information
2005	EDWARD LACKEY	Cole Information
2002	LACKEY Edward L	Haines Company
2000	EDWARD LACKEY	Cole Information
1995	Lackey Edw L	Pacific Bell
	LACKEY, EDWARD L	Cole Information
1992	LACKEY, EDWARD L	Cole Information
1986	Lackey Edw L	Pacific Bell
1980	ILackey Edw L	Pacific Telephone
1975	Lackey Edw L	Luskey Brothers & Co., Inc.

FINDINGS

901 TANANA PL

<u>Year</u>	<u>Uses</u>	<u>Source</u>
2020	MARY SOLA	EDR Digital Archive
	LAUREN SOLA	EDR Digital Archive
	JEAN SOLA	EDR Digital Archive
2014	D SOLA	Cole Information
2002	SOLA Jean	Haines Company
2000	JEAN SOLA	Cole Information
1995	SOLA, JEAN D	Cole Information
1986	Sola J D	Pacific Bell

904 TANANA PL

<u>Year</u>	<u>Uses</u>	<u>Source</u>
2020	ANH NGUYEN	EDR Digital Archive
2014	PHONG NGUYEN	Cole Information
2010	THI NGUYEN	Cole Information
2005	MERTON DOSDALL	Cole Information
2000	MERTON DOSDALL	Cole Information
1995	Dosdall MD	Pacific Bell
	DOSDALL, MERTON D	Cole Information
1992	DOSDALL, MERTON D	Cole Information
1991	Dosdall M D	Pacific Bell
	Watson Ken	Pacific Bell
1986	Dosdall M D	Pacific Bell
1980	Dosdall M P	Pacific Telephone
1975	Kendall Robt L	Luskey Brothers & Co., Inc.

905 TANANA PL

<u>Year</u>	<u>Uses</u>	<u>Source</u>
2020	ANNETTE WATSON	EDR Digital Archive
	DOUGLAS WATSON	EDR Digital Archive
	HEATHER WATSON	EDR Digital Archive
2014	DOUGLAS WATSON	Cole Information
2010	DOUGLAS WATSON	Cole Information
2005	DOUGLAS WATSON	Cole Information

FINDINGS

<u>Year</u>	<u>Uses</u>	<u>Source</u>
2002	WATSON Douglas J	Haines Company
2000	DOUGLAS WATSON	Cole Information
1995	Watson Douglas J	Pacific Bell
	WATSON, DOUGLAS J	Cole Information
1992	WATSON, DOUGLAS J	Cole Information
1991	Watson Douglas J	Pacific Bell
1980	Watson Douglas J	Pacific Telephone
	Watson Doyl L	Pacific Telephone
1975	Watson Douglas J	Luskey Brothers & Co., Inc.
1970	Watson Douglas J	General Telephone Co., of California

908 TANANA PL

<u>Year</u>	<u>Uses</u>	<u>Source</u>
2020	RAYMOND VINCENT	EDR Digital Archive
2014	RAY VINCENT	Cole Information
2010	THOMAS SCHUSTER	Cole Information
2005	THOMAS SCHUSTER	Cole Information
2002	SCHUSTER Linda L	Haines Company
	SCHUSTER Thomas A	Haines Company
2000	LINDA SCHUSTER	Cole Information
1995	Schuster Linda L	Pacific Bell
	Schuster Thomas A	Pacific Bell
	SCHUSTER, THOMAS A	Cole Information
1992	WILLIAMS, THOMAS A	Cole Information
1991	Lackey Edw L	Pacific Bell
	Williams L Whyte	Pacific Bell
	Williams Schuster Linda	Pacific Bell
	Williams Scott	Pacific Bell
	Williams Scott	Pacific Bell
	Williams Scott Lag	Pacific Bell
	Williams Thos A	Pacific Bell
	Williams Thos Austin	Pacific Bell
1980	Stritfler K	Pacific Telephone

FINDINGS

<u>Year</u>	<u>Uses</u>	<u>Source</u>
1970	Lockhart Wm E	General Telephone Co., of California

909 TANANA PL

<u>Year</u>	<u>Uses</u>	<u>Source</u>
2014	DEAN SHELDON	Cole Information
2010	JOSEPH BURAN	Cole Information
2005	JOSEPH BURAN	Cole Information
1975	Shultz David	Luskey Brothers & Co., Inc.
1970	Stoltz Kenneth H	General Telephone Co., of California

912 TANANA PL

<u>Year</u>	<u>Uses</u>	<u>Source</u>
2020	MARK POLLITT	EDR Digital Archive
	JUAN MORENO	EDR Digital Archive
	SANDRA ROMERO	EDR Digital Archive
2014	OCCUPANT UNKNOWN	Cole Information
2010	OCCUPANT UNKNOWN	Cole Information
2005	KELLY HACKER	Cole Information
2002	HACKER John C	Haines Company
2000	OCCUPANT UNKNOWN	Cole Information
1995	Hacker John C Jr	Pacific Bell
	HACKER, JOHN C JR	Cole Information
1992	HACKER, JOHN C JR	Cole Information
1991	Hacker John C Jr	Pacific Bell
1986	Hacker John C Jr	Pacific Bell
1980	Hacker John C Jr	Pacific Telephone
1975	Hacker John C Jr	Luskey Brothers & Co., Inc.
1970	Hacker John C Jr	General Telephone Co., of California

913 TANANA PL

<u>Year</u>	<u>Uses</u>	<u>Source</u>
2020	TRACEY ESPERO	EDR Digital Archive
	FAMILY ESPERO	EDR Digital Archive
2014	ROBERT ESPERO	Cole Information

FINDINGS

<u>Year</u>	<u>Uses</u>	<u>Source</u>
2010	ROBERT ESPERO	Cole Information
2005	ROBERT ESPERO	Cole Information
2002	MANNING	Haines Company
	MANNING M	Haines Company
	ZONETECHNOLOGIES	Haines Company
2000	MICHAEL MANNING	Cole Information
1995	OCCUPANT UNKNOWN	Cole Information
1986	Sellers Terry	Pacific Bell

916 TANANA PL

<u>Year</u>	<u>Uses</u>	<u>Source</u>
2020	ROBERT HOLLINGSWORTH	EDR Digital Archive
2002	HOLLINSW 09 TR	Haines Company
2000	OCCUPANT UNKNOWN	Cole Information
1995	Hollingsworth Robert R	Pacific Bell
	HOLLINGSWORTH, ROBERT R	Cole Information
1992	HOLLINGSWORTH, ROBERT R	Cole Information
1991	Hollingsworth Robert R	Pacific Bell
1986	Rosencrance Chas W	Pacific Bell
1980	Rosencrance Chas W	Pacific Telephone
1975	Rosencrance Chas W	Luskey Brothers & Co., Inc.
1970	Rosercranc Chas W	General Telephone Co., of California

917 TANANA PL

<u>Year</u>	<u>Uses</u>	<u>Source</u>
2020	MARK HARRIS	EDR Digital Archive
	JESSICA HARRIS	EDR Digital Archive
2014	MARK HARRIS	Cole Information
2010	MARK HARRIS	Cole Information
2005	MARK HARRIS	Cole Information
2000	MARK HARRIS	Cole Information
1995	HARRIS, MARK R	Cole Information
1992	BARTHE, F E	Cole Information
1991	Barthe Frednck E	Pacific Bell

FINDINGS

<u>Year</u>	<u>Uses</u>	<u>Source</u>
1986	Barthe Frednck E	Pacific Bell
	Barthe S	Pacific Bell
1980	Barthe Fredrick E	Pacific Telephone
	Barthel C	Pacific Telephone
1975	Barthe Fredrick E	Luskey Brothers & Co., Inc.

920 TANANA PL

<u>Year</u>	<u>Uses</u>	<u>Source</u>
2020	DARIN FERRIOLA	EDR Digital Archive
2014	DARIN FERRIOLA	Cole Information
2010	DARIN FERRIOLA	Cole Information
2005	DARIN FERRIOLA	Cole Information
2000	DARIN FERRIOLA	Cole Information
1995	OCCUPANT UNKNOWNN	Cole Information

921 TANANA PL

<u>Year</u>	<u>Uses</u>	<u>Source</u>
2020	PAMELA RAMIREZ	EDR Digital Archive
	KRISTINE RAMIREZ	EDR Digital Archive
	RALPH RAMIREZ	EDR Digital Archive
2014	RALPH RAMIREZ	Cole Information
2010	RALPH RAMIREZ	Cole Information
2005	RAMIREZ PROPERTY MAINTENANCE	Cole Information
	RALPH RAMIREZ	Cole Information
2002	RAMIREZ Riaph	Haines Company
2000	RALPH RAMIREZ	Cole Information

924 TANANA PL

<u>Year</u>	<u>Uses</u>	<u>Source</u>
2020	JOHN WILSON	EDR Digital Archive
	MARY WILSON	EDR Digital Archive
2014	JOHN WILSON	Cole Information
2010	JOHN WILSON	Cole Information
2005	JOHN WILSON	Cole Information

FINDINGS

<u>Year</u>	<u>Uses</u>	<u>Source</u>
2002	WILSON John R	Haines Company
	W 1 LSON Ma ly	Haines Company
2000	JOHN WILSON	Cole Information
1995	Wilson John R M Mary A	Pacific Bell
	WILSON, JOHN R	Cole Information
1992	WILSON, JOHN R	Cole Information
1991	Wilson John R M & Mary A	Pacific Bell
1980	Parker Robt M	Pacific Telephone
1975	Parker Robt M	Luskey Brothers & Co., Inc.
1970	Ruben Robt D	General Telephone Co., of California

925 TANANA PL

<u>Year</u>	<u>Uses</u>	<u>Source</u>
2020	BARBARA OWEN	EDR Digital Archive
2014	MERLE CORNELIUS	Cole Information
2010	MERLE CORNELIUS	Cole Information
2005	MERLE CORNELIUS	Cole Information
2002	CORNELIUS ML	Haines Company
2000	MERLE CORNELIUS	Cole Information
1995	Cornelius ML	Pacific Bell
	CORNELIUS, MERLE L	Cole Information
1992	CORNELIUS, MERLE L	Cole Information
1991	Cornelius ML	Pacific Bell
	Cornelius Marie o	Pacific Bell
1986	Cornelius M L	Pacific Bell
1980	Cornelius M L	Pacific Telephone
1975	Cornelius M L	Luskey Brothers & Co., Inc.
1970	Cornelius M L	General Telephone Co., of California

928 TANANA PL

<u>Year</u>	<u>Uses</u>	<u>Source</u>
2020	SUSAN KATSUMOTO	EDR Digital Archive
	HARRY BADDON	EDR Digital Archive
2014	HARRY BADDON	Cole Information

FINDINGS

<u>Year</u>	<u>Uses</u>	<u>Source</u>
2005	HARRY BADDON	Cole Information
2002	KATSUMOTOSusan	Haines Company
2000	JAMES BADDON	Cole Information
1995	BADDON, HARRY	Cole Information
1992	DERENTHALL, C	Cole Information
1991	Derenthall C	Pacific Bell
	De Renzo D	Pacific Bell
	De Renzo D	Pacific Bell
	Oe Resa A @La Habra@	Pacific Bell
1986	Derenthall C	Pacific Bell
1975	Derenthali Catherine	Luskey Brothers & Co., Inc.
1970	Rust Chas W	General Telephone Co., of California

929 TANANA PL

<u>Year</u>	<u>Uses</u>	<u>Source</u>
2020	DONNA NILES	EDR Digital Archive
	BRETT NILES	EDR Digital Archive
	GARY NILES	EDR Digital Archive
	JESSE NILES	EDR Digital Archive
2014	GARY NILES	Cole Information
2010	GARY NILES	Cole Information
2005	RICHARD ROTTMAN	Cole Information
2002	FERRIOLADan J	Haines Company
	OROTTMANRichard	Haines Company
2000	RICHARD ROTTMAN	Cole Information
1995	ROTTMAN, RICHARD	Cole Information
1992	ROTTMAN, RICHARD	Cole Information
1991	Rottman Richard & Merle	Pacific Bell
1986	Rottman Merle M	Pacific Bell
	Rottman Richard R	Pacific Bell
1980	Rottman Merle M	Pacific Telephone
	Rottman Richard R	Pacific Telephone
1975	Rottman Merle M	Luskey Brothers & Co., Inc.

FINDINGS

<u>Year</u>	<u>Uses</u>	<u>Source</u>
1975	Rottman Richard R	Luskey Brothers & Co., Inc.
1970	Thurman Dick	General Telephone Co., of California

932 TANANA PL

<u>Year</u>	<u>Uses</u>	<u>Source</u>
2020	CHERYL SMITH	EDR Digital Archive
2014	TERRY WOODRUFF	Cole Information
2010	OCCUPANT UNKNOWN	Cole Information
2005	PAUL RYAN	Cole Information
2002	SMITH William	Haines Company
2000	JANE RYAN	Cole Information
1995	OCCUPANT UNKNOWNN	Cole Information
1986	Ryan Paul B	Pacific Bell
1980	Ryan Patg	Pacific Telephone
1970	Ryan Paul B	General Telephone Co., of California

933 TANANA PL

<u>Year</u>	<u>Uses</u>	<u>Source</u>
2020	JOEL GIACOMINO	EDR Digital Archive
	BRETT GIACOMINO	EDR Digital Archive
2014	JOEL GIACOMINO	Cole Information
2010	OVE HASSELBERG	Cole Information
2005	OVE HASSELBERG	Cole Information
2002	HASSELBERGOve	Haines Company
2000	OVE HASSELBERG	Cole Information
1986	Gall G	Pacific Bell
1970	Osborn Mark A	General Telephone Co., of California

936 TANANA PL

<u>Year</u>	<u>Uses</u>	<u>Source</u>
2014	OCCUPANT UNKNOWN	Cole Information
2010	OCCUPANT UNKNOWN	Cole Information
2005	CRAIG STEELE	Cole Information
2000	MARILYN WRIGHT	Cole Information

FINDINGS

<u>Year</u>	<u>Uses</u>	<u>Source</u>
1995	Wright Warren D	Pacific Bell
	WRIGHT, SUE	Cole Information
1992	WRIGHT, WARREN D	Cole Information
1991	Wright Warren D	Pacific Bell
1980	Wrgh Susan	Pacific Telephone
1975	Wright Warren D	Luskey Brothers & Co., Inc.
1970	Wright Warren O	General Telephone Co., of California

937 TANANA PL

<u>Year</u>	<u>Uses</u>	<u>Source</u>
2020	BARBARA SHIROMA	EDR Digital Archive
	ELAINE SHIROMA	EDR Digital Archive
	PAUL SHIROMA	EDR Digital Archive
2014	PAUL SHIROMA	Cole Information
2010	PAUL SHIROMA	Cole Information
2005	LEATH MOTOR SPORTS	Cole Information
	DONALD LEATH	Cole Information
2002	LEATH Donal	Haines Company
2000	DONALD LEATH	Cole Information
1995	F tzpatrick Jack	Pacific Bell
	FITZPATRICK, MAXINE	Cole Information
1992	FITZPATRICK, JACK	Cole Information
1991	Fitzpatrick Jack	Pacific Bell
1986	Fitzpatrick Jack	Pacific Bell
1970	Sylvia Robt W	General Telephone Co., of California

939 TANANA PL

<u>Year</u>	<u>Uses</u>	<u>Source</u>
2002	WRIGITr Warren D	Haines Company

940 TANANA PL

<u>Year</u>	<u>Uses</u>	<u>Source</u>
2020	JEFFREY MARQUEZ	EDR Digital Archive
	TERESA MARQUEZ	EDR Digital Archive

FINDINGS

<u>Year</u>	<u>Uses</u>	<u>Source</u>
2020	STEPHEN BROWNE	EDR Digital Archive
	TRISTEN MARQUEZ	EDR Digital Archive
	ANNELIESE MARQUEZ	EDR Digital Archive
2014	JEFF MARQUEZ	Cole Information
2010	JEFF MARQUEZ	Cole Information
2005	JEFFREY MARQUEZ	Cole Information
2002	BROWNE Stephen	Haines Company
2000	STEPHEN BROWNE	Cole Information
1995	BROWNE, STEPHEN J	Cole Information
1986	Hall Sam I G	Pacific Bell
1975	Hall Sam I G	Luskey Brothers & Co., Inc.
1970	Hamilton Jack P	General Telephone Co., of California

941 TANANA PL

<u>Year</u>	<u>Uses</u>	<u>Source</u>
2020	MARILYN GRANT	EDR Digital Archive
2014	WALLY GRANT	Cole Information
2010	JAMES GRANT	Cole Information
2005	BILL GRANT	Cole Information
2000	OCCUPANT UNKNOWN	Cole Information
1995	Grant Bill & Marilyn	Pacific Bell
	GRANT, BILL	Cole Information
1992	GRANT, BILL	Cole Information
1991	Grant Bill & Marilyn	Pacific Bell
1986	Grant Bill & Marilyn	Pacific Bell
1980	Grant Bill & Marilyn	Pacific Telephone
1975	Grant M D	Luskey Brothers & Co., Inc.
1970	Grant M D	General Telephone Co., of California

999 TANANA PL

<u>Year</u>	<u>Uses</u>	<u>Source</u>
2002	BURANJoeph	Haines Company

FINDINGS

TARA

3084 TARA

<u>Year</u>	<u>Uses</u>	<u>Source</u>
2020	MARGARET BIAGIOTTI	EDR Digital Archive
	SCOTT BIAGIOTTI	EDR Digital Archive
	AMBER BEAN	EDR Digital Archive
2010	ANTONIO CAGNOLO	Cole Information
2005	BAO LE	Cole Information
2000	SCOTT BIAGIOTTI	Cole Information

3088 TARA

<u>Year</u>	<u>Uses</u>	<u>Source</u>
2020	MICHAEL REEDY	EDR Digital Archive
	GERALD GIBSON	EDR Digital Archive
	YEN HOANG	EDR Digital Archive
	ANTOINE HOANG	EDR Digital Archive
	YEN DO	EDR Digital Archive
2014	ANTOINE HOANG	Cole Information
2010	GERALD GIBSON	Cole Information
2005	GERALD GIBSON	Cole Information
2000	GERALD GIBSON	Cole Information

3092 TARA

<u>Year</u>	<u>Uses</u>	<u>Source</u>
2020	INTERTWINE INSIGHTS LLC	EDR Digital Archive
	MICHAEL COATY	EDR Digital Archive
	LAURA COATY	EDR Digital Archive
2014	MICHAEL COATY	Cole Information
2010	MICHAEL COATY	Cole Information
2005	MICHAEL COATY	Cole Information
2000	MICHAEL COATY	Cole Information

3096 TARA

<u>Year</u>	<u>Uses</u>	<u>Source</u>
2020	HUYEN NGUYEN	EDR Digital Archive

FINDINGS

<u>Year</u>	<u>Uses</u>	<u>Source</u>
2020	VINCENT LE	EDR Digital Archive
	CHI VINCENT	EDR Digital Archive
2014	HUY NGUYEN	Cole Information
2010	VINCENT LE	Cole Information
2005	CHI LEVINCENT	Cole Information
2000	OCCUPANT UNKNOWN	Cole Information

3100 TARA

<u>Year</u>	<u>Uses</u>	<u>Source</u>
2020	PAMELA SAUTTER	EDR Digital Archive
2014	OCCUPANT UNKNOWN	Cole Information
2010	OCCUPANT UNKNOWN	Cole Information
2000	CONNIE DOUGLASS	Cole Information

3104 TARA

<u>Year</u>	<u>Uses</u>	<u>Source</u>
2020	ARYA HAWKINS	EDR Digital Archive
	AFSANEH HAWKINS	EDR Digital Archive
	PATRICIA HUANG	EDR Digital Archive
2014	OCCUPANT UNKNOWN	Cole Information
2010	OCCUPANT UNKNOWN	Cole Information
2005	OCCUPANT UNKNOWN	Cole Information
2000	AFSANEH HAWKINS	Cole Information

3108 TARA

<u>Year</u>	<u>Uses</u>	<u>Source</u>
2020	TINA DUAN	EDR Digital Archive
	CHEN-YEN YING	EDR Digital Archive
2014	ROBERT SHENNAN	Cole Information
2010	ROBERT SHENNAN	Cole Information
2005	ROBERT SHENNAN	Cole Information
2000	K SATO	Cole Information

FINDINGS

3112 TARA

<u>Year</u>	<u>Uses</u>	<u>Source</u>
2010	OCCUPANT UNKNOWN	Cole Information
2000	GREGG HASKELL	Cole Information

3116 TARA

<u>Year</u>	<u>Uses</u>	<u>Source</u>
2010	OCCUPANT UNKNOWN	Cole Information

3120 TARA

<u>Year</u>	<u>Uses</u>	<u>Source</u>
2014	WARREN MILLER	Cole Information
2010	OCCUPANT UNKNOWN	Cole Information
2000	PATRICK DUFFY	Cole Information

3123 TARA

<u>Year</u>	<u>Uses</u>	<u>Source</u>
2000	OCCUPANT UNKNOWN	Cole Information

3124 TARA

<u>Year</u>	<u>Uses</u>	<u>Source</u>
2020	UHLER ANIZ	EDR Digital Archive
2014	MARCINE UHLER	Cole Information
2010	WESTERN LENDERS GROUP	Cole Information
	M UHLER	Cole Information
2005	AMERICAN LOAN CO	Cole Information
	AHL LENDING	Cole Information
	M UHLER	Cole Information
2000	OCCUPANT UNKNOWN	Cole Information

3127 TARA

<u>Year</u>	<u>Uses</u>	<u>Source</u>
2005	VANCE ITO	Cole Information
2000	VANCE ITO	Cole Information

FINDINGS

3128 TARA

<u>Year</u>	<u>Uses</u>	<u>Source</u>
2020	GREGORY LAWSON	EDR Digital Archive
	KAYDEE LAWSON	EDR Digital Archive
	ZENA LAWSON	EDR Digital Archive
2014	GREGORY LAWSON	Cole Information
2010	GREGORY LAWSON	Cole Information
2005	GENE LAWSON	Cole Information
2000	ROBERT LAWSON	Cole Information

3131 TARA

<u>Year</u>	<u>Uses</u>	<u>Source</u>
2014	MATTHEW CROUCH	Cole Information
2005	OCCUPANT UNKNOWN	Cole Information
2000	NAM NGUYEN	Cole Information

TERO

3160 TERO

<u>Year</u>	<u>Uses</u>	<u>Source</u>
1986	Christine Mark	Pacific Bell

TIARA ST

3084 TIARA ST

<u>Year</u>	<u>Uses</u>	<u>Source</u>
2002	BIAGIOTTISot	Haines Company

3096 TIARA ST

<u>Year</u>	<u>Uses</u>	<u>Source</u>
2002	LE Vincent C	Haines Company

3108 TIARA ST

<u>Year</u>	<u>Uses</u>	<u>Source</u>
2002	9 SATOK	Haines Company
	SATOK 714 444 08 B	Haines Company

FINDINGS

3116 TIARA ST

<u>Year</u>	<u>Uses</u>	<u>Source</u>
2002	RAPP Richard	Haines Company

3124 TIARA ST

<u>Year</u>	<u>Uses</u>	<u>Source</u>
2002	9 UHLER Marcine	Haines Company

3131 TIARA ST

<u>Year</u>	<u>Uses</u>	<u>Source</u>
2002	LABUGUEN Nguyen	Haines Company
	NGUYEN Nam	Haines Company

3190 TIARA ST

<u>Year</u>	<u>Uses</u>	<u>Source</u>
2002	DOUGLASS Connoe	Haines Company

YELLOWSTONE DR

3143 YELLOWSTONE DR

<u>Year</u>	<u>Uses</u>	<u>Source</u>
2020	DELANE FREAR	EDR Digital Archive
	KENDAL FREAR	EDR Digital Archive
	AUDRA FREAR	EDR Digital Archive
	DAVID FREAR	EDR Digital Archive
2014	DAVID FREAR	Cole Information
2010	DAVID FREAR	Cole Information
2005	DAVID FREAR	Cole Information
2002	FREAR Daald	Haines Company
2000	OCCUPANT UNKNOWN	Cole Information
1995	WETHERSON, MELVIN G	Cole Information
1970	Wetherson Melvin G	General Telephone Co., of California

FINDINGS

YUKN

3124 YUKN

<u>Year</u>	<u>Uses</u>	<u>Source</u>
1966	Bradshaw Benton L	Pacific Telephone

YUKON AVE

3065 YUKON AVE

<u>Year</u>	<u>Uses</u>	<u>Source</u>
2020	ARMAN KAYHAN	EDR Digital Archive
	ZAHRA MAHD	EDR Digital Archive
	MAJID KAYHAN-MAHD	EDR Digital Archive
2014	MAJID KAYHAN-MAHD	Cole Information
2010	MAJID KAYHAN-MAHD	Cole Information
2005	ZAHRA KEYHANMAHD	Cole Information
2002	8 BARNWELLMarian	Haines Company
2000	PAUL MOYER	Cole Information
1995	Moyer Paul	Pacific Bell
	MOYER, PAUL	Cole Information
1991	Moyer Paul	Pacific Bell

3068 YUKON AVE

<u>Year</u>	<u>Uses</u>	<u>Source</u>
2002	GONZALESWado	Haines Company
	SUTTERJerry D	Haines Company

3069 YUKON AVE

<u>Year</u>	<u>Uses</u>	<u>Source</u>
2020	JOSEPH GONZALES	EDR Digital Archive
	AMADO GONZALES	EDR Digital Archive
	LUZ GONZALES	EDR Digital Archive
	MARIA GONZALES	EDR Digital Archive
2014	AMADO GONZALES	Cole Information
2010	ANITA MENDOZA	Cole Information
2005	LUZ GONZALES	Cole Information

FINDINGS

<u>Year</u>	<u>Uses</u>	<u>Source</u>
2000	JERRY SUTTER	Cole Information
1995	Young Glen A	Pacific Bell
	YOUNG, GLEN A	Cole Information
1992	YOUNG, GLEN A	Cole Information
1991	Young Glen A	Pacific Bell
1980	Young Glen A	Pacific Telephone
1975	Young Glen A	Luskey Brothers & Co., Inc.

3073 YUKON AVE

<u>Year</u>	<u>Uses</u>	<u>Source</u>
2020	THANH BUI	EDR Digital Archive
	JENNY PHAM	EDR Digital Archive
2014	ANGEL CORRERA	Cole Information
2010	OCCUPANT UNKNOWN	Cole Information
2005	JEFFERY SCHELLER	Cole Information
2002	AQUINALDOL	Haines Company
2000	L AGUINALDO	Cole Information
1995	OCCUPANT UNKNOWNN	Cole Information

3074 YUKON AVE

<u>Year</u>	<u>Uses</u>	<u>Source</u>
2020	REBECCA CHEHADE	EDR Digital Archive
	NABIL CHEHADE	EDR Digital Archive
	TONY CHEHADE	EDR Digital Archive
	RABI CHEHADE	EDR Digital Archive
	ABIE CHEHADE	EDR Digital Archive
2014	ABIE CHEHADE	Cole Information
2010	TONY CHEHADE	Cole Information
2005	TONY CHEHADE	Cole Information
2002	CHEHADETony	Haines Company
2000	TONY CHEHADE	Cole Information
1995	Chehade Tony	Pacific Bell
	CHEHADE, TONY	Cole Information
1992	CHEHADE, TONY	Cole Information

FINDINGS

<u>Year</u>	<u>Uses</u>	<u>Source</u>
1991	Chehade Tony	Pacific Bell

3077 YUKON AVE

<u>Year</u>	<u>Uses</u>	<u>Source</u>
2020	DARRYL OLIVER	EDR Digital Archive
	CARRIE OLIVER	EDR Digital Archive
2014	DARRYL OLIVER	Cole Information
2010	DARRYL OLIVER	Cole Information
2002	OLIVER Danyl	Haines Company
2000	SOLIS RICK	Cole Information
1995	OCCUPANT UNKNOWNNN	Cole Information

3081 YUKON AVE

<u>Year</u>	<u>Uses</u>	<u>Source</u>
2020	DARRYL FAULSTICK	EDR Digital Archive
	SAVANNAN FAULSTICK	EDR Digital Archive
	MICHELLE FAULSTICK	EDR Digital Archive
2014	DARRYL FAULSTICK	Cole Information
2010	DARRYL FAULSTICK	Cole Information
2005	EDNA ANDERSON	Cole Information
2002	FAULSTICK Danyl	Haines Company
2000	DARRYL FAULSTICK	Cole Information
1995	Faulstick Gene	Pacific Bell
	FAULSTICK, GENE	Cole Information
1992	FAULSTICK, GENE	Cole Information
1986	Faulstick Gene	Pacific Bell
1980	Faulstick Gene	Pacific Telephone
1975	Faulstick Gene	Luskey Brothers & Co., Inc.

3085 YUKON AVE

<u>Year</u>	<u>Uses</u>	<u>Source</u>
2020	CHARLES HUFFINE	EDR Digital Archive
	CARIS HUFFINE	EDR Digital Archive
	RENEE-INA HUFFINE	EDR Digital Archive

FINDINGS

<u>Year</u>	<u>Uses</u>	<u>Source</u>
2020	BRYSON HUFFINE	EDR Digital Archive
	AVERIE HUFFINE	EDR Digital Archive
2014	CHARLES HUFFINE	Cole Information
2010	CHARLES HUFFINE	Cole Information
2005	CHARLES HUFFINE	Cole Information
2002	HUFFINECharles	Haines Company
2000	OCCUPANT UNKNOWN	Cole Information
1995	HUFFINE, CHARLES	Cole Information

3089 YUKON AVE

<u>Year</u>	<u>Uses</u>	<u>Source</u>
2020	JAVIER MORAN GENERAL CONTRS	EDR Digital Archive
	MAYRA MORAN	EDR Digital Archive
	JAVIER MORAN	EDR Digital Archive
	DORA MORAN	EDR Digital Archive
	STEPHANIE MORAN	EDR Digital Archive
2014	JAVIER MORAN	Cole Information
2010	JAVIER MORAN GENERAL CONTRS	Cole Information
	JAVIER MORAN	Cole Information
2005	JAVIER MORAN	Cole Information
2002	MORANJavier	Haines Company
2000	JAVIER MORAN	Cole Information
1995	Slocum John M	Pacific Bell
	SLOCUM, JOHN M	Cole Information
1992	SLOCUM, JOHN M	Cole Information
1991	Slocum John M	Pacific Bell
1986	Slocum John M	Pacific Bell
1980	Slocum John M	Pacific Telephone
1975	Slocum John M	Luskey Brothers & Co., Inc.

3093 YUKON AVE

<u>Year</u>	<u>Uses</u>	<u>Source</u>
2020	JENNIFER FLETCHER	EDR Digital Archive
	JOSEPH FLETCHER	EDR Digital Archive

FINDINGS

<u>Year</u>	<u>Uses</u>	<u>Source</u>
2014	JOSEPH FLETCHER	Cole Information
2010	JOSEPH FLETCHER	Cole Information
2005	JOSEPH FLETCHER	Cole Information
2002	SFLETCHER Jaseph	Haines Company
2000	JOSEPH FLETCHER	Cole Information
1995	FLETCHER, JOSEPH W	Cole Information
1980	Fletcher Joe W	Pacific Telephone
1975	Kesel Richard	Luskey Brothers & Co., Inc.

3097 YUKON AVE

<u>Year</u>	<u>Uses</u>	<u>Source</u>
2020	GEORGE BERG	EDR Digital Archive
2014	GEORGE BERG	Cole Information
2010	GEORGE BERG	Cole Information
2005	GEORGE BERG	Cole Information
2002	BERGGeorge	Haines Company
1995	Berg Jullan J Dr & Clara	Pacific Bell
	BERG, JULIAN J	Cole Information
1992	BERG, JULIAN J	Cole Information
1991	Berg Julian J Dr & Clara	Pacific Bell
	Berg Julian J Dr & Clara	Pacific Bell
1986	Berg Julian J Dr & Clara	Pacific Bell
1980	Berg Dr Julian J & Clara	Pacific Telephone
1975	Berg Julian J Dr	Luskey Brothers & Co., Inc.

3098 YUKON AVE

<u>Year</u>	<u>Uses</u>	<u>Source</u>
2020	THOMAS BRIDGES	EDR Digital Archive
2014	OCCUPANT UNKNOWN	Cole Information
2010	KAYLENE AUKEMA	Cole Information
2005	OCCUPANT UNKNOWN	Cole Information
2002	AUKEMARenie	Haines Company
2000	RIENIE AUKEMA	Cole Information
1995	AUKEMA, RIENIE	Cole Information

FINDINGS

3101 YUKON AVE

<u>Year</u>	<u>Uses</u>	<u>Source</u>
2020	MARINA TIPPS	EDR Digital Archive
	DONALD ANDREWS	EDR Digital Archive
	J LIVING B	EDR Digital Archive
2014	DONALD ANDREWS	Cole Information
2010	DONALD ANDREWS	Cole Information
2005	OCCUPANT UNKNOWN	Cole Information
2000	DONALD ANDREWS	Cole Information
1995	OCCUPANT UNKNOWNNN	Cole Information
1991	Mixon Phldp S	Pacific Bell

3105 YUKON AVE

<u>Year</u>	<u>Uses</u>	<u>Source</u>
2020	DANIEL RUNNER	EDR Digital Archive
	CURTIS VALENTINE	EDR Digital Archive
2014	JOANN PORTER	Cole Information
2010	OCCUPANT UNKNOWN	Cole Information
2000	OCCUPANT UNKNOWN	Cole Information

3109 YUKON AVE

<u>Year</u>	<u>Uses</u>	<u>Source</u>
2020	DAVID KIM	EDR Digital Archive
	BYUNG STAMPA	EDR Digital Archive
	JUERGEN STAMPA	EDR Digital Archive
2014	JUERGEN STAMPA	Cole Information
2010	JUERGEN STAMPA	Cole Information
2005	BYUNG SOHN	Cole Information
2002	SOHNByung Sook	Haines Company
	STAMPAJuergen	Haines Company
2000	JUERGEN STAMPA	Cole Information
1995	SHIRLEY , CURTIS W	Cole Information
1986	Shirley Cullen	Pacific Bell
	Shirley J	Pacific Bell
1980	Shirley Curtis W	Pacific Telephone

FINDINGS

<u>Year</u>	<u>Uses</u>	<u>Source</u>
1975	Shirley Curtis W	Luskey Brothers & Co., Inc.

3113 YUKON AVE

<u>Year</u>	<u>Uses</u>	<u>Source</u>
2020	ALMA ERAZO	EDR Digital Archive
2014	PETER MENJIVAR	Cole Information
2010	ANA ALVARENGA	Cole Information
2005	MICHAEL BROWN	Cole Information
2002	BROWNMichael	Haines Company
2000	OCCUPANT UNKNOWN	Cole Information
1995	OCCUPANT UNKNOWNN	Cole Information
1986	Brown Michael	Pacific Bell
1980	Brown Michael	Pacific Telephone

3114 YUKON AVE

<u>Year</u>	<u>Uses</u>	<u>Source</u>
2020	ROBERT BANKA	EDR Digital Archive
2014	ROBERT BANKA	Cole Information
2010	BOBS AIRCRAFT DOCUMENTATION	Cole Information
	ROBERT BANKA	Cole Information
2005	BOBS AIRCRAFT DOCUMENTATION	Cole Information
	SCALE MODEL RESEARCH	Cole Information
	ROBERT BANKA	Cole Information
2002	BANKABOB	Haines Company
	SCALEMODELRSRCH	Haines Company
2000	BOB BANKA	Cole Information
1995	Banka Bob	Pacific Bell
	Readw rite Educational Programs	Pacific Bell
	Scale Model Research	Pacific Bell
	READWRITE II PROGRAMS	Cole Information
	BANKA, BOB	Cole Information
1975	Mixon Philip S	Luskey Brothers & Co., Inc.

FINDINGS

3117 YUKON AVE

<u>Year</u>	<u>Uses</u>	<u>Source</u>
2020	KEITH TRAN	EDR Digital Archive
	JOHN HAYES	EDR Digital Archive
	TINA NGA	EDR Digital Archive
	BEN HAYES	EDR Digital Archive
2014	CHRISTOPHER TRAN	Cole Information
2010	CHRISTOPHER TRAN	Cole Information
2002	AMOROSOMichelae Jr	Haines Company
2000	TRAVIS WELCH	Cole Information
	MICHELE AMOROSO	Cole Information
1995	Amoroso Michele Jr	Pacific Bell
	AMOROSO, MICHELE	Cole Information
1992	AMOROSO, MICHELE	Cole Information
1991	Amoroso Michele Jr	Pacific Bell
1986	Amoroso Michele Jr	Pacific Bell
1980	Amoroso Michele Jr	Pacific Telephone
	Amoroso Sandy L	Pacific Telephone
1975	Amoroso Michele Jr	Luskey Brothers & Co., Inc.

3118 YUKON AVE

<u>Year</u>	<u>Uses</u>	<u>Source</u>
2020	NICHOLAS MELDRUM	EDR Digital Archive
	CHRISTIAN MELDRUM	EDR Digital Archive
	CARRIE MELDRUM	EDR Digital Archive
	NORMAN MELDRON	EDR Digital Archive
	MICK MELDRUM	EDR Digital Archive
2014	NORMAN MELDRUM	Cole Information
2010	NORMAN MELDRUM	Cole Information
2005	NORMAN MELDRUM	Cole Information
2002	MELDRUMNM	Haines Company
2000	NORMAN MELDRUM	Cole Information
1995	SOUTHLAND WEATHER COATINGS	Cole Information
	DAUNCH, GLENN D	Cole Information

FINDINGS

<u>Year</u>	<u>Uses</u>	<u>Source</u>
1986	Leath Don L	Pacific Bell
1980	Nieberg Bernd	Pacific Telephone
	Niebergali Harry D 7248 Santa Teresa Ci Or @Buena Park@	Pacific Telephone
1975	Nieberg Bernd	Luskey Brothers & Co., Inc.

3121 YUKON AVE

<u>Year</u>	<u>Uses</u>	<u>Source</u>
2020	PETER BECKER	EDR Digital Archive
	MARGARET BECKER	EDR Digital Archive
	PAT BECKER	EDR Digital Archive
2014	PAT BECKER	Cole Information
2010	PAT BECKER	Cole Information
2005	PETER BECKER	Cole Information
2002	BECKERAn Ihony Pat	Haines Company
2000	ANTHONY BECKER	Cole Information
1995	Becker Anthony Pat	Pacific Bell
	BECKER, ANTHONY P	Cole Information
1992	BECKER, ANTHONY P	Cole Information
1991	Becker Anthony Pat	Pacific Bell
1986	Becker Anthony Pat	Pacific Bell
1980	i Becker Anthony Pat	Pacific Telephone
1975	Becker Anthony Pat	Luskey Brothers & Co., Inc.

3122 YUKON AVE

<u>Year</u>	<u>Uses</u>	<u>Source</u>
2014	MARGARET ROBLES	Cole Information

3124 YUKON AVE

<u>Year</u>	<u>Uses</u>	<u>Source</u>
2010	JODI WATKINS	Cole Information
2005	TIMOTHY WATKINS	Cole Information
2002	WATKINSTimothy	Haines Company
2000	TIMOTHY WATKINS	Cole Information
1995	OCCUPANT UNKNOWNNN	Cole Information

FINDINGS

<u>Year</u>	<u>Uses</u>	<u>Source</u>
1991	Davidson Dan	Pacific Bell
	Davidson Dan Dr gg OS Euclid @Santa Ana@	Pacific Bell
	Davidson Dan I @Westminster@	Pacific Bell
	Davidson David @Huntington Beach@	Pacific Bell
1980	Gipe Glenna	Pacific Telephone
	Gipe Richard	Pacific Telephone
	Phairi Kinm	Pacific Telephone
1975	Gipe Glenna	Luskey Brothers & Co., Inc.
	Gipe Richard	Luskey Brothers & Co., Inc.

3125 YUKON AVE

<u>Year</u>	<u>Uses</u>	<u>Source</u>
2020	MARGARET ROBLES	EDR Digital Archive
2014	DANIEL DEMARA	Cole Information
2010	MARGARET ROBLES	Cole Information
2005	MARGARET ROBLES	Cole Information
2002	ROBLES Albed	Haines Company
2000	ALBERT ROBLES	Cole Information
1995	Robles Albert	Pacific Bell
	ROBLES, ALBERT	Cole Information
1992	ROBLES, ALBERT	Cole Information
1991	Robles Albert	Pacific Bell
1986	Robles Albert	Pacific Bell
1980	Robles Albert	Pacific Telephone
1975	Robles Albert	Luskey Brothers & Co., Inc.

3128 YUKON AVE

<u>Year</u>	<u>Uses</u>	<u>Source</u>
2014	OCCUPANT UNKNOWN	Cole Information
2010	BRIAN PAJER	Cole Information
2005	BRIAN PAJER	Cole Information
2002	MARTIN Donald	Haines Company
	WILKINSONJ	Haines Company

FINDINGS

<u>Year</u>	<u>Uses</u>	<u>Source</u>
2002	WILKINSONJ	Haines Company
2000	J WILKINSON	Cole Information
1995	OCCUPANT UNKNOWNN	Cole Information

3129 YUKON AVE

<u>Year</u>	<u>Uses</u>	<u>Source</u>
2020	JULIANN SCHEAFER	EDR Digital Archive
2014	FRANK SCHEAFER	Cole Information
2010	FRANK SCHEAFER	Cole Information
2005	FRANK SCHEAFER	Cole Information
2002	CRANDALLNorman	Haines Company
2000	NORMAN CRANDALL	Cole Information
1995	Crandall Norman	Pacific Bell
	CRANDALL, NORMAN	Cole Information
1991	Crandall Norman	Pacific Bell
1986	Crandall Norman	Pacific Bell
1980	Crandall Norman	Pacific Telephone
1975	Lee E J	Luskey Brothers & Co., Inc.

3133 YUKON AVE

<u>Year</u>	<u>Uses</u>	<u>Source</u>
2020	LILLIAN ALLEN	EDR Digital Archive
	LARRY ALLEN	EDR Digital Archive
2014	LILLIAN ALLEN	Cole Information
2010	LILLIAN ALLEN	Cole Information
2005	LARRY ALLEN	Cole Information
2002	MCCULLOCHRober	Haines Company
2000	ROBERT MCCULLOCH	Cole Information
1995	Mc Culloch Robert	Pacific Bell
	MCCULLOCH, ROBERT	Cole Information
1991	Wallace H F	Pacific Bell
1980	Wallace Hugh A	Pacific Telephone
1975	Wallace Hugh A	Luskey Brothers & Co., Inc.

FINDINGS

3137 YUKON AVE

<u>Year</u>	<u>Uses</u>	<u>Source</u>
2020	MARGARET ANDERSON	EDR Digital Archive
2014	OCCUPANT UNKNOWN	Cole Information
2010	RUBEN CENDOYA	Cole Information
2005	RUBEN CENDOYA	Cole Information
2002	AGUINALDOLydia	Haines Company
	GONZALES Lourdes	Haines Company
	YCASASTmothy J	Haines Company
2000	RUBEN CENDOYA	Cole Information
1995	Cendoya Ruben Fernando	Pacific Bell
	CENDOYA, RUBEN F	Cole Information
1992	CENDOYA, RUBEN F	Cole Information
1991	Cendoya Richard R	Pacific Bell
1975	Anderson Paul N	Luskey Brothers & Co., Inc.

3141 YUKON AVE

<u>Year</u>	<u>Uses</u>	<u>Source</u>
2020	HELEN NOPENS	EDR Digital Archive
	JEROME HURKMANS	EDR Digital Archive
2014	HELEN NOPENS	Cole Information
2010	HELEN NOPENS	Cole Information
2005	HELEN NOPENS	Cole Information
2002	SNOPENS Helen	Haines Company
2000	HELEN NOPENS	Cole Information
1995	CALDERWOOD, BETTY	Cole Information
1986	Norton Jane E	Pacific Bell
	Solis Diana	Pacific Bell
1975	Boyd S E	Luskey Brothers & Co., Inc.

3145 YUKON AVE

<u>Year</u>	<u>Uses</u>	<u>Source</u>
2020	DEANNA CURRAN	EDR Digital Archive
	MICHAEL CURRAN	EDR Digital Archive
	ALICIA CURRAN	EDR Digital Archive

FINDINGS

<u>Year</u>	<u>Uses</u>	<u>Source</u>
2020	RAYMOND CURRAN	EDR Digital Archive
	WILHELMINE CURRAN	EDR Digital Archive
	MICAH CURRAN	EDR Digital Archive
2014	MICHAEL CURRAN	Cole Information
2010	OCCUPANT UNKNOWN	Cole Information
2005	CURRAN MICHAEL J TILE CONTRACTOR	Cole Information
	ADAM ESPARZA	Cole Information
2002	CURRAN Michael J	Haines Company
	CUR 9 AN Michael J	Haines Company
2000	MICHAEL CURRAN	Cole Information
1995	Curran Michael J	Pacific Bell
	Curran Michael J tile contractor	Pacific Bell
	CURRAN TILE	Cole Information
	CURRAN, MICHAEL J	Cole Information
1992	CURRAN, MICHAEL J	Cole Information
1991	Curran Michael J	Pacific Bell
	Curran Tile	Pacific Bell
1986	Laudenberger Chas M	Pacific Bell
1980	taudenberger Chas M	Pacific Telephone
1975	Laudenberger Chas M	Luskey Brothers & Co., Inc.

3149 YUKON AVE

<u>Year</u>	<u>Uses</u>	<u>Source</u>
2020	VALENTINE FORTUNA	EDR Digital Archive
	CAROL FORTUNA	EDR Digital Archive
2014	VALENTINE FORTUNA	Cole Information
2010	MCDERMOTT FORTUNA	Cole Information
2005	MCDERMOTT FORTUNA	Cole Information
2002	FORTUNA Valenline	Haines Company
2000	OCCUPANT UNKNOWN	Cole Information
1995	FORTUNA, V J	Cole Information
1980	Fortuna Valentine J & Carol J	Pacific Telephone
1975	Fortuna Valentine J	Luskey Brothers & Co., Inc.

FINDINGS

3153 YUKON AVE

<u>Year</u>	<u>Uses</u>	<u>Source</u>
2020	JOSE HERRERA	EDR Digital Archive
	DANIEL HERRERA	EDR Digital Archive
2014	JOSE HERRERA	Cole Information
2010	JOSE HERRERA	Cole Information
2005	JOSE HERRERA	Cole Information
2002	HERRERA Jose	Haines Company
2000	JOSE HERRERA	Cole Information
1995	VIDAL, J J	Cole Information
1975	Bates Gary D	Luskey Brothers & Co., Inc.

3156 YUKON AVE

<u>Year</u>	<u>Uses</u>	<u>Source</u>
2020	DEVIN STAAL	EDR Digital Archive
2014	IRMGARD SCHWARZ	Cole Information
2010	IRMGARD SCHWARZ	Cole Information
2005	IRMGARD SCHWARZ	Cole Information
2002	SCHWARZ Werner G	Haines Company
2000	WERNER SCHWARZ	Cole Information
1995	Schwarz Werner G	Pacific Bell
	SCHWARZ, WERNER G	Cole Information
1992	SCHWARZ, WERNER G	Cole Information
1991	Schwarz Werner G	Pacific Bell
1986	Schwarz Werner G	Pacific Bell
1980	chwarz U	Pacific Telephone
	hw ara Worner G	Pacific Telephone
1975	Schwarz Werner G	Luskey Brothers & Co., Inc.

3157 YUKON AVE

<u>Year</u>	<u>Uses</u>	<u>Source</u>
2020	ELSA PAREDES	EDR Digital Archive
	ANA PAREDES	EDR Digital Archive
	LEOPOLDO PAREDES	EDR Digital Archive
	AYDEE PAREDES	EDR Digital Archive

FINDINGS

<u>Year</u>	<u>Uses</u>	<u>Source</u>
2014	LEOPOLDO PAREDES	Cole Information
2010	LEOPOLDO PAREDES	Cole Information
2005	LEOPOLDO PAREDES	Cole Information
2002	PAREDESLeopoldo	Haines Company
2000	OCCUPANT UNKNOWN	Cole Information
1995	OCCUPANT UNKNOWNN	Cole Information

3161 YUKON AVE

<u>Year</u>	<u>Uses</u>	<u>Source</u>
2020	JIM BUOTE	EDR Digital Archive
	GLENDIA BUOTE	EDR Digital Archive
2014	JIM BUOTE	Cole Information
2010	JAMES BUOTE	Cole Information
2005	JAMES BUOTE	Cole Information
2002	BUOTEJames F	Haines Company
2000	JAMES BUOTE	Cole Information
1995	Buote Jas F	Pacific Bell
	BUOTE, JAMES F	Cole Information
1992	BUOTE, JAMES F	Cole Information
1991	Buote Jas F	Pacific Bell
1986	Buote Jas F	Pacific Bell
1980	Buote Jas F	Pacific Telephone
1975	Buote Jas F	Luskey Brothers & Co., Inc.

3162 YUKON AVE

<u>Year</u>	<u>Uses</u>	<u>Source</u>
2020	TWELVE ELEVEN PRESS	EDR Digital Archive
	KAREN LORENZ	EDR Digital Archive
	SARAH DYER	EDR Digital Archive
2014	THOMAS POLLITT	Cole Information
2010	THOMAS POLLITT	Cole Information
2005	JERRY HERRINGTON	Cole Information
2002	HERRINGTONJeny	Haines Company
1995	SMITH, AMY	Cole Information

FINDINGS

3165 YUKON AVE

<u>Year</u>	<u>Uses</u>	<u>Source</u>
2020	ARIS TRINIDAD	EDR Digital Archive
2014	ARIS TRINIDAD	Cole Information
2010	GILBERT MANZO	Cole Information
2005	HOLLY HOUSE	Cole Information

YUKON CIR

3101 YUKON CIR

<u>Year</u>	<u>Uses</u>	<u>Source</u>
1970	Andrew s Donald H	General Telephone Co., of California

3109 YUKON CIR

<u>Year</u>	<u>Uses</u>	<u>Source</u>
1970	Shirley Curtis W	General Telephone Co., of California

YUKON DR

3089 YUKON DR

<u>Year</u>	<u>Uses</u>	<u>Source</u>
1970	Slocum John M	General Telephone Co., of California

3093 YUKON DR

<u>Year</u>	<u>Uses</u>	<u>Source</u>
1970	Rolls Douglas G	General Telephone Co., of California

3097 YUKON DR

<u>Year</u>	<u>Uses</u>	<u>Source</u>
1970	Berg Julian J Dr	General Telephone Co., of California

3105 YUKON DR

<u>Year</u>	<u>Uses</u>	<u>Source</u>
1970	Goss Paul B	General Telephone Co., of California

3113 YUKON DR

<u>Year</u>	<u>Uses</u>	<u>Source</u>
1970	File Richard D	General Telephone Co., of California

FINDINGS

<u>Year</u>	<u>Uses</u>	<u>Source</u>
1966	Kroeger Ray H	Pacific Telephone

3114 YUKON DR

<u>Year</u>	<u>Uses</u>	<u>Source</u>
1970	Mixon Philip S	General Telephone Co., of California
1966	Kimbrell Jerry T	Pacific Telephone

3121 YUKON DR

<u>Year</u>	<u>Uses</u>	<u>Source</u>
1970	Becker Anthony Pat	General Telephone Co., of California

3124 YUKON DR

<u>Year</u>	<u>Uses</u>	<u>Source</u>
1970	Bradshaw Benton L	General Telephone Co., of California

3125 YUKON DR

<u>Year</u>	<u>Uses</u>	<u>Source</u>
1970	Robles Albert	General Telephone Co., of California

3129 YUKON DR

<u>Year</u>	<u>Uses</u>	<u>Source</u>
1970	Lee EJ	General Telephone Co., of California

3145 YUKON DR

<u>Year</u>	<u>Uses</u>	<u>Source</u>
1970	Laudenberqer Chas M	General Telephone Co., of California

3149 YUKON DR

<u>Year</u>	<u>Uses</u>	<u>Source</u>
1970	Fortuna Valentine J	General Telephone Co., of California

3153 YUKON DR

<u>Year</u>	<u>Uses</u>	<u>Source</u>
1970	Bates Gary D	General Telephone Co., of California

3156 YUKON DR

<u>Year</u>	<u>Uses</u>	<u>Source</u>
1970	Martin Lin R	General Telephone Co., of California

FINDINGS

3157 YUKON DR

<u>Year</u>	<u>Uses</u>	<u>Source</u>
1970	Rogers Ka Y	General Telephone Co., of California
	Rogers Nicholas	General Telephone Co., of California

3161 YUKON DR

<u>Year</u>	<u>Uses</u>	<u>Source</u>
1970	Buote Jas F	General Telephone Co., of California

3165 YUKON DR

<u>Year</u>	<u>Uses</u>	<u>Source</u>
1970	Smith Elma E	General Telephone Co., of California

FINDINGS

ADJOINING PROPERTY: ADDRESSES NOT IDENTIFIED IN RESEARCH SOURCE

The following Adjoining Property addresses were researched for this report, and the addresses were not identified in research source.

<u>Address Researched</u>	<u>Address Not Identified in Research Source</u>
10 3088 ROANOKE LN	2020, 2017, 2014, 2010, 2005, 2002, 2001, 2000, 1997, 1992, 1991, 1986, 1980, 1975, 1971, 1970, 1966, 1965, 1961, 1960, 1956, 1955, 1952, 1950, 1946, 1945, 1941, 1936, 1930, 1926, 1925, 1922, 1921, 1920
13601 OLYMPIC AVE	2020, 2017, 2014, 2010, 2005, 2001, 2000, 1997, 1995, 1992, 1991, 1986, 1980, 1975, 1971, 1970, 1966, 1965, 1961, 1960, 1956, 1955, 1952, 1950, 1946, 1945, 1941, 1936, 1930, 1926, 1925, 1922, 1921, 1920
13641 OLYMPIC AVE	2020, 2017, 2014, 2010, 2005, 2001, 2000, 1997, 1995, 1992, 1991, 1986, 1980, 1975, 1971, 1970, 1966, 1965, 1961, 1960, 1956, 1955, 1952, 1950, 1946, 1945, 1941, 1936, 1930, 1926, 1925, 1922, 1921, 1920
13651 OLYMPIC	2020, 2017, 2014, 2010, 2005, 2002, 2001, 2000, 1997, 1995, 1992, 1991, 1986, 1980, 1975, 1971, 1970, 1966, 1965, 1961, 1960, 1956, 1955, 1952, 1950, 1946, 1945, 1941, 1936, 1930, 1926, 1925, 1922, 1921, 1920
13651 OLYMPIC AVE	2020, 2017, 2014, 2010, 2005, 2002, 2001, 1997, 1995, 1992, 1991, 1986, 1980, 1975, 1971, 1970, 1966, 1965, 1961, 1960, 1956, 1955, 1952, 1950, 1946, 1945, 1941, 1936, 1930, 1926, 1925, 1922, 1921, 1920
13651 OLYMPIC AVE	2020, 2017, 2014, 2010, 2005, 2002, 2001, 2000, 1997, 1992, 1991, 1986, 1980, 1975, 1971, 1970, 1966, 1965, 1961, 1960, 1956, 1955, 1952, 1950, 1946, 1945, 1941, 1936, 1930, 1926, 1925, 1922, 1921, 1920
13651 OLYMPIC AVE	2020, 2017, 2014, 2010, 2005, 2002, 2001, 2000, 1997, 1995, 1992, 1991, 1986, 1980, 1975, 1971, 1970, 1966, 1965, 1961, 1960, 1956, 1955, 1952, 1950, 1946, 1945, 1941, 1936, 1930, 1926, 1925, 1922, 1921, 1920
13651 OLYMPIC AVE	2020, 2017, 2014, 2010, 2005, 2002, 2001, 2000, 1997, 1995, 1992, 1991, 1986, 1980, 1975, 1971, 1970, 1966, 1965, 1961, 1960, 1956, 1955, 1952, 1950, 1946, 1945, 1941, 1936, 1930, 1926, 1925, 1922, 1921, 1920
13651 OLYMPIC AVE	2020, 2017, 2014, 2010, 2005, 2002, 2001, 2000, 1997, 1995, 1992, 1991, 1986, 1980, 1975, 1971, 1970, 1966, 1965, 1961, 1960, 1956, 1955, 1952, 1950, 1946, 1945, 1941, 1936, 1930, 1926, 1925, 1922, 1921, 1920
13651 OLYMPIC AVE	2020, 2017, 2014, 2010, 2005, 2002, 2001, 2000, 1997, 1995, 1992, 1991, 1986, 1980, 1975, 1971, 1970, 1966, 1965, 1961, 1960, 1956, 1955, 1952, 1950, 1946, 1945, 1941, 1936, 1930, 1926, 1925, 1922, 1921, 1920
13651 OLYMPIC AVE	2017, 2014, 2010, 2005, 2002, 2001, 2000, 1997, 1995, 1992, 1991, 1986, 1980, 1975, 1971, 1970, 1966, 1965, 1961, 1960, 1956, 1955, 1952, 1950, 1946, 1945, 1941, 1936, 1930, 1926, 1925, 1922, 1921, 1920
13651 OLYMPIC AVE	2020, 2017, 2010, 2005, 2002, 2001, 2000, 1997, 1995, 1992, 1991, 1986, 1980, 1975, 1971, 1970, 1966, 1965, 1961, 1960, 1956, 1955, 1952, 1950, 1946, 1945, 1941, 1936, 1930, 1926, 1925, 1922, 1921, 1920
13651 OLYMPIC AVE	2020, 2017, 2014, 2005, 2002, 2001, 2000, 1997, 1995, 1992, 1991, 1986, 1980, 1975, 1971, 1970, 1966, 1965, 1961, 1960, 1956, 1955, 1952, 1950, 1946, 1945, 1941, 1936, 1930, 1926, 1925, 1922, 1921, 1920
13661 OLYMPIC	2020, 2017, 2014, 2010, 2005, 2002, 2001, 2000, 1997, 1995, 1992, 1991, 1986, 1980, 1975, 1971, 1970, 1966, 1965, 1961, 1960, 1956, 1955, 1952, 1950, 1946, 1945, 1941, 1936, 1930, 1926, 1925, 1922, 1921, 1920
13661 OLYMPIC AVE	2020, 2017, 2014, 2010, 2005, 2002, 2001, 2000, 1997, 1995, 1992, 1991, 1986, 1980, 1975, 1971, 1970, 1966, 1965, 1961, 1960, 1956, 1955, 1952, 1950, 1946, 1945, 1941, 1936, 1930, 1926, 1925, 1922, 1921, 1920

FINDINGS

[illegible]

FINDINGS

Address Not Identified in Research Source

[illegible]

FINDINGS

Address Not Identified in Research Source

[illegible]

FINDINGS

Address Researched

Address Not Identified in Research Source

[illegible]

FINDINGS

Address Not Identified in Research Source

[illegible]

FINDINGS

Address Not Identified in Research Source

[illegible]

FINDINGS

[illegible]

FINDINGS

Address Researched

Address Not Identified in Research Source

[illegible]

FINDINGS

Address Not Identified in Research Source

[illegible]

FINDINGS

Address Not Identified in Research Source

[illegible]

FINDINGS

Address Not Identified in Research Source

[illegible]

FINDINGS

Address Not Identified in Research Source

[illegible]

FINDINGS

Address Researched

Address Not Identified in Research Source

[illegible]

FINDINGS

Address Not Identified in Research Source

[illegible]

FINDINGS

Address Not Identified in Research Source

[illegible]

FINDINGS

Address Not Identified in Research Source

[illegible]

FINDINGS

Address Not Identified in Research Source

[illegible]

FINDINGS

Address Researched

Address Not Identified in Research Source

[illegible]

FINDINGS

Address Not Identified in Research Source

[illegible]

FINDINGS

Address Not Identified in Research Source

[illegible]

FINDINGS

Address Not Identified in Research Source

[illegible]

FINDINGS

Address Not Identified in Research Source

[illegible]

FINDINGS

Address Not Identified in Research Source

[illegible]

FINDINGS

Address Not Identified in Research Source

[illegible]

FINDINGS

Address Not Identified in Research Source

[illegible]

FINDINGS

Address Researched

Address Not Identified in Research Source

[illegible]

FINDINGS

[illegible]

FINDINGS

Address Not Identified in Research Source

[illegible]

FINDINGS

Address Not Identified in Research Source

[illegible]

FINDINGS

Address Not Identified in Research Source

[illegible]

FINDINGS

Address Not Identified in Research Source

[illegible]

FINDINGS

Address Not Identified in Research Source

[illegible]

FINDINGS

Address Not Identified in Research Source

[illegible]

FINDINGS

Address Researched

Address Not Identified in Research Source

[illegible]

FINDINGS

Address Not Identified in Research Source

[illegible]

FINDINGS

Address Not Identified in Research Source

[illegible]

FINDINGS

Address Researched

Address Not Identified in Research Source

[illegible]

FINDINGS

Address Researched

Address Not Identified in Research Source

[illegible]

FINDINGS

Address Researched

Address Not Identified in Research Source

[illegible]

FINDINGS

Address Researched

Address Not Identified in Research Source

[illegible]

FINDINGS

Address Researched

Address Not Identified in Research Source

[illegible]

FINDINGS

Address Not Identified in Research Source

[illegible]

FINDINGS

Address Not Identified in Research Source

[illegible]

FINDINGS

Address Researched

Address Not Identified in Research Source

[illegible]

FINDINGS

Address Researched

Address Not Identified in Research Source

[illegible]

FINDINGS

Address Not Identified in Research Source

[illegible]

FINDINGS

Address Not Identified in Research Source

[illegible]

FINDINGS

Address Not Identified in Research Source

[illegible]

FINDINGS

Address Researched

Address Not Identified in Research Source

[illegible]

FINDINGS

Address Not Identified in Research Source

[illegible]

FINDINGS

Address Not Identified in Research Source

[illegible]

FINDINGS

Address Researched

Address Not Identified in Research Source

[illegible]

FINDINGS

[illegible]

FINDINGS

Address Not Identified in Research Source

[illegible]

FINDINGS

Address Not Identified in Research Source

[illegible]

FINDINGS

Address Researched

Address Not Identified in Research Source

912 PEACE PL	2020, 2017, 2014, 2010, 2005, 2002, 2001, 2000, 1997, 1995, 1992, 1991, 1986, 1980, 1975, 1971, 1966, 1965, 1961, 1960, 1956, 1955, 1952, 1950, 1946, 1945, 1941, 1936, 1930, 1926, 1925, 1922, 1921, 1920
912 PEACE PL	2020, 2017, 2014, 2010, 2005, 2002, 2001, 2000, 1997, 1995, 1992, 1991, 1986, 1980, 1971, 1970, 1966, 1965, 1961, 1960, 1956, 1955, 1952, 1950, 1946, 1945, 1941, 1936, 1930, 1926, 1925, 1922, 1921, 1920
912 TANANA PL	2020, 2017, 2014, 2010, 2005, 2002, 2001, 2000, 1997, 1995, 1992, 1991, 1986, 1980, 1971, 1970, 1966, 1965, 1961, 1960, 1956, 1955, 1952, 1950, 1946, 1945, 1941, 1936, 1930, 1926, 1925, 1922, 1921, 1920
912 TANANA PL	2020, 2017, 2014, 2010, 2005, 2002, 2001, 2000, 1997, 1995, 1992, 1991, 1986, 1975, 1971, 1970, 1966, 1965, 1961, 1960, 1956, 1955, 1952, 1950, 1946, 1945, 1941, 1936, 1930, 1926, 1925, 1922, 1921, 1920
912 TANANA PL	2020, 2017, 2014, 2010, 2005, 2002, 2001, 2000, 1997, 1995, 1992, 1991, 1980, 1975, 1971, 1970, 1966, 1965, 1961, 1960, 1956, 1955, 1952, 1950, 1946, 1945, 1941, 1936, 1930, 1926, 1925, 1922, 1921, 1920
912 TANANA PL	2020, 2017, 2014, 2010, 2005, 2002, 2001, 2000, 1997, 1995, 1992, 1991, 1986, 1980, 1975, 1971, 1970, 1966, 1965, 1961, 1960, 1956, 1955, 1952, 1950, 1946, 1945, 1941, 1936, 1930, 1926, 1925, 1922, 1921, 1920
912 TANANA PL	2020, 2017, 2014, 2010, 2005, 2002, 2001, 2000, 1997, 1995, 1991, 1986, 1980, 1975, 1971, 1970, 1966, 1965, 1961, 1960, 1956, 1955, 1952, 1950, 1946, 1945, 1941, 1936, 1930, 1926, 1925, 1922, 1921, 1920
912 TANANA PL	2020, 2017, 2014, 2010, 2005, 2002, 2001, 2000, 1997, 1995, 1992, 1986, 1980, 1975, 1971, 1970, 1966, 1965, 1961, 1960, 1956, 1955, 1952, 1950, 1946, 1945, 1941, 1936, 1930, 1926, 1925, 1922, 1921, 1920
912 TANANA PL	2020, 2017, 2014, 2010, 2005, 2002, 2001, 1997, 1995, 1992, 1991, 1986, 1980, 1975, 1971, 1970, 1966, 1965, 1961, 1960, 1956, 1955, 1952, 1950, 1946, 1945, 1941, 1936, 1930, 1926, 1925, 1922, 1921, 1920
912 TANANA PL	2020, 2017, 2014, 2010, 2005, 2002, 2001, 2000, 1997, 1992, 1991, 1986, 1980, 1975, 1971, 1970, 1966, 1965, 1961, 1960, 1956, 1955, 1952, 1950, 1946, 1945, 1941, 1936, 1930, 1926, 1925, 1922, 1921, 1920

TARGET PROPERTY: ADDRESS NOT IDENTIFIED IN RESEARCH SOURCE

The following Target Property addresses were researched for this report, and the addresses were not identified in the research source.

Address Researched

3150 Bear Street

Address Not Identified in Research Source

2017, 2001, 2000, 1997, 1971, 1965, 1961, 1960, 1956, 1955, 1952, 1950, 1946, 1945, 1941, 1936, 1930, 1926, 1925, 1922, 1921, 1920

APPENDIX F

Other Documents / Lab Results



FIRE
DEPARTMENT

CITY OF COSTA MESA

PERMIT

008086

Permit Granted JUNE 9, 19 96

To Expire JUNE 9, 19 96

Non Transferable

Permission is hereby granted:

To: ART ENTERPRISES

Address: 3249 S. LA CIENEGA BLVD., LOS ANGELES CA 90016

To: TO REMOVE (1) 250 GALLON DIESEL TANK IN ACCORDANCE
WITH ARTICLE 79 OF THE UNIFORM FIRE CODE, 1994 EDITION.

At 3150 BEAR ST. Costa Mesa, California

In accordance with the terms of application on file with the City of Costa Mesa Fire Department,
and subject to provisions of the City of Costa Mesa Fire Code and the Municipal Code of this City.

**THIS PERMIT MUST BE POSTED CONSPICUOUSLY
ON THE DESIGNATED PREMISES OR EQUIPMENT**

Frank Fantino, Fire Chief

By K. K. 2
FIRE INSPECTOR

#2
COSTA MESA FIRE DEPARTMENT
APPLICATION FOR PERMIT

PERMIT FEE: ☒ New Permit or Change in Conditions: \$100.00

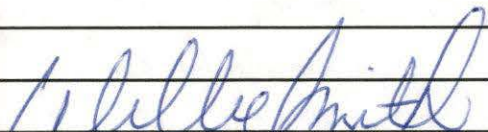
☐ Non-Profit Organization: No Fee

☐ Annual Renewal with No Changes: \$25.00

Expiration Date of Previous Permit ____/____/____
Month Year

This application and fee should be mailed or brought to: Finance Department, Costa Mesa City Hall, Room 100
P.O. Box 1200, 77 Fair Drive
Costa Mesa, CA 92628-1200

(Make check payable to: City of Costa Mesa)

Business Name: ATR Enterprises				
Mailing Address	Street: 3249 S. La Cienega Blvd.	Ste. #:	City: Los Angeles	Zip: 90016
Permit Address	Street: 3150 Bear Street	Ste. #:	City: Costa Mesa	Zip: 92626
Person to Contact: Willie Smith		Phone Number: (213) 752-0055		
Description of Business	Construction			
Please describe work to be done, event, or type of business. Include: Maximum quantity and name of hazardous materials on hand, date of event, or duration of project.				
Removal of (1) 250 gallon Underground Storage Tank. Diesel fuel was stored,				
tank is now empty.				
Project length approx. (2) working days.				
Date: 6-24-96	Applicant's Signature: 			

Operating without a valid permit is a misdemeanor.

01 00209501-00209501 TCT 100.00
DATE: 06/25/96 TIME: 16:09

FIRE DEPARTMENT USE ONLY			
Shift & Station No.:	Date Issued:	Expiration Date:	Occupant Load:
Approved By:		Entered on Computer By:	

**CITY OF COSTA MESA
FIRE PREVENTION BUREAU**

Telephone: (714) 754-5128

Aerosol Products. To store or handle an aggregate quantity of level 2 or level 3 aerosol products in excess of 500 pounds net weight.

Aircraft Refueling Vehicles. To operate aircraft refueling vehicles.

Aircraft Repair Hangar. To use any structure as an aircraft hangar for the purpose of servicing or repairing aircraft.

Asbestos Removal. To conduct asbestos removal operations regulated by Article 87.

Automobile Wrecking Yard. To operate an automobile wrecking yard.

Bowling Pin or Alley Refinishing. To conduct a bowling pin refinishing or bowling alley resurfacing operation involving the use and application of flammable liquids or materials.

Candles and Open Flames in Assembly Areas. To use open flame or candles in connection with assembly areas, dining areas of restaurants or drinking establishments.

Carnivals and Fairs. To conduct a carnival or fair.

Cellulose Nitrate Film. To store, handle, use or display cellulose nitrate film.

Cellulose Nitrate Storage. To store or handle more than 25 pounds of cellulose nitrate plastic (pyroxylin) for the manufacturing or assembly of articles or parts of articles containing cellulose nitrate plastics.

Combustible Fiber Storage. To store or handle combustible fibers in quantities in excess of 100 cubic feet.

Combustible Material Storage. To store more than 2,500 cubic feet gross volume of combustible empty packing cases, boxes, barrels or similar containers, or rubber or cork, or other similarly combustible material.

Compressed Gases. To store, use or handle at normal temperatures and pressures compressed gases in excess of the amounts listed in Table 105-A. To install, repair, abandon, remove, place temporarily out of service, close or substantially modify a compressed gas system.

Commercial Rubbish Handling Operation. To operate a commercial rubbish handling operation.

Cryogenics. Except where federal or state regulations apply and except for fuel systems of the vehicle, to produce, store or handle cryogenics in excess of the amounts listed in Table 105-B.

Dry Cleaning Plants. To engage in the business of dry cleaning or to change to a more hazardous cleaning solvent.

Dust Producing Operations. To operate a grain elevator, flour starch mill, feed mill, or plant pulverizing aluminum, coal, cocoa, magnesium, spices, sugar or other material producing dusts as defined in Article 2.

Explosives or Blasting Agents. To manufacture, possess, store, sell, display or otherwise dispose of explosive materials at any location. To transport or use explosive materials. To operate a terminal for handling explosive materials.

Fireworks. To conduct a fireworks display. To manufacture, compound, store or use pyrotechnic special effects material. To operate a safe and sane fireworks stand.

Flammable or Combustible Liquids. (1) To use, operate, repair or modify a pipeline for the transportation of flammable or combustible liquids. (2) To store, handle or use Class I liquids in excess of 5 gallons in a building or in excess of 10 gallons outside of a building, except that a permit is not required for the following: Storage or use of Class I liquids in the fuel tank of a motor vehicle, aircraft, motorboat, mobile power plant, or mobile heating plant or the storage or use of paints, oils, varnishes or similar flammable mixtures when stored for maintenance, painting or similar purposes for less than 31 days. (3) To store, handle or use Class II or III-A liquids in excess of 25 gallons in a building or in excess of 60 gallons outside of a building, except for fuel oil used in conjunction with oil-burning equipment. (4) To remove Class I or II liquids from an underground tank used for fueling motor vehicles by any means other than the approved, stationary, onsite pumps. (5) To install, construct, alter or operate tank vehicles, equipment, tanks, plants, terminals, wells, fuel dispensing stations, refineries, distilleries and similar facilities where flammable or combustible liquids are produced, processed, transported, stored, dispensed or used. (6) To install, alter, remove, abandon, place temporarily out of service or otherwise dispose of a flammable or combustible liquid tank. (7) To change the type of contents stored in a flammable or combustible tank.

Fruit Ripening. To operate a fruit ripening process.

Fumigation or Thermal Insecticidal Fogging. To operate a business of fumigation or thermal insecticidal fogging and to maintain a room, vault or chamber in which a toxic or flammable fumigant is used.

Hazardous Materials. To store, transport onsite, dispense, use or handle hazardous materials in excess of the amounts in Table 105-C or to install, repair, abandon, remove, place temporarily out of service, close or substantially modify a storage facility or other area regulated by Article 80.

Hazardous Production Materials. To store, handle or use hazardous production material in a Group H, Division 6 occupancy.

High Piled Combustible Storage. To use any building or portion thereof as a high piled storage area exceeding 500 square feet.

Liquefied Petroleum Gases. To store, use, handle or dispense LP gas or to install or maintain LP gas containers.

Liquid or Gas Fueled Vehicles or Equipment in Assembly Buildings. To display, compete or demonstrate liquid or gas fueled vehicles or equipment in assembly buildings.

Lumber Yards. To store lumber in excess of 100,000 board feet surface area of lumber 25.4 mm in thickness.

Magnesium Working. To melt, cast, heat treat or grind more than 10 pounds of magnesium per working day.

Mall, Covered. To place or construct temporary kiosks, display booths, concession equipment or the like in a mall. To use a mall as a place of assembly. To use open flame or flame producing devices. To display any liquid or gas fueled powered equipment.

Motor Vehicle Fuel Dispensing Stations. To dispense flammable or combustible liquids, LPG or compress natural gas at motor vehicle fuel dispensing stations.

Open Burning. To conduct open burning.

Organic Coatings. To manufacture more than one gallon of organic coating in a working day.

Ovens, Industrial Baking and Drying. To operate an industrial baking or drying oven.

Parade Floats. To use a parade float for public performance, presentation, spectacle, entertainment or parade.

Places of Assembly. To operate a place of assembly.

Radioactive Materials. To store or handle at any installation more than one microcurie of radioactive material not contained in a sealed source or more than one millicurie of radioactive material in a sealed source or sources, or any amount of radioactive material for which a specific license is required from the Nuclear Regulatory Commission.

Refrigeration Equipment. To install or operate a mechanical refrigeration unit or system regulated by Article 63.

Repair Garages. To use a structure as a place of business for servicing or repairing motor vehicles.

Spraying or Dipping. To conduct a spraying or dipping operation utilizing flammable or combustible liquids or the application of combustible powders.

Tents, Canopies and Temporary Membrane Structures. To erect or operate a tent or air supported temporary membrane structure having an area in excess of 200 square feet, or a canopy in excess of 400 square feet except for structures used for camping.

Tire Storage. To use an open area or portion thereof to store in excess of 1,000 cubic feet.

**COSTA MESA FIRE & RESCUE
APPLICATION FOR PERMIT**

04-26-2023/09:08 AM

USER:ML

001-00368023

PERMIT FEE: ☒ New Permit or Change in Conditions: \$270.00

☐ Annual Renewal with No Changes: \$140.00

Expiration Date of Previous Permit _____ / _____
Month Year

This application and fee should be mailed or brought to: Finance Department, Costa Mesa City Hall, Room 100
P.O. Box 1200, 77 Fair Drive
Costa Mesa, CA 92628-1200

PLEASE SUBMIT PAYMENT WITH APPLICATION

Delinquent / PAST DUE Amount _____

MAKE CHECK PAYABLE TO: CITY OF COSTA MESA

15548

Business Name: <u>The Khoshbin tower LP</u>			
Mailing Address	Street: <u>18071 Fitch</u>	Ste. #: <u>100</u>	City: <u>Irvine</u> Zip: <u>92614</u>
Permit Address	Street: <u>3150 Bear street</u>	Ste. #:	City: <u>Costa Mesa</u> Zip: <u>92626</u>
Person to Contact: <u>Alireza Mirzaei</u>		Phone Number: <u>ALI 858-705-8184</u> <u>949-863-9390</u>	
Description of Business:	<u>General office use</u> <u>Ali@Khoshbin.COM</u>		
Please describe work to be done, event, or type of business. Include: Maximum quantity and name of hazardous materials on hand, date of event, or duration of project.			
<u>General office use</u>			
<u>Diesel fuel - Approx 500 Gal - Annual - Backup electrical power generator</u>			
Date: <u>4/25/2023</u>	Applicant's Signature: <u>[Signature]</u>		

Operating without a valid permit is a misdemeanor.

FIRE DEPARTMENT USE ONLY			
Shift & Station No.:	Date Issued:	Expiration Date:	Occupant Load:
Approved By:		Entered on Computer By: <u>b111</u>	

**CITY OF COSTA MESA
COMMUNITY RISK REDUCTION**

Telephone: (714) 327-7400

Aerosol Products. To store or handle an aggregate quantity of level 2 or level 3 aerosol products in excess of 500 pounds net weight.

Aircraft Refueling Vehicles. To operate aircraft refueling vehicles.

Aircraft Repair Hangar. To use any structure as an aircraft hangar for the purpose of servicing or repairing aircraft.

Asbestos Removal. To conduct asbestos removal operations regulated by Article 87.

Automobile Wrecking Yard. To operate an automobile wrecking yard.

Bowling Pin or Alley Refinishing. To conduct a bowling pin refinishing or bowling alley resurfacing operation involving the use and application of flammable liquids or materials.

Candles and Open Flames in Assembly Areas. To use open flames or candles in connection with assembly areas, dining areas of restaurants or drinking establishments.

Carnivals and Fairs. To conduct a carnival or fair.

Cellulose Nitrate Film. To store, handle, use or display cellulose nitrate film.

Cellulose Nitrate Storage. To store or handle more than 25 pounds of cellulose nitrate plastic (pyroxylin) for the manufacturing or assembly of articles or parts of articles containing cellulose nitrate plastics.

Combustible Fiber Storage. To store or handle combustible fibers in quantities in excess of 100 cubic feet.

Combustible Material Storage. To store more than 2,500 cubic feet gross volume of combustible empty packing cases, boxes, barrels or similar containers, or rubber or cork, or other similarly combustible material.

Compressed Gases. To store, use or handle at normal temperatures and pressures compressed gases in excess of the amounts listed in Table 105-A. To install, repair, abandon, remove, place temporarily out of service, close or substantially modify a compressed gas system.

Commercial Rubbish Handling Operation. To operate a commercial rubbish handling operation.

Cryogenics. Except where federal or state regulations apply and except for fuel systems of the vehicle, to produce, store or handle cryogenics in excess of the amounts listed in Table 105-B.

Dry Cleaning Plants. To engage in the business of dry cleaning or to change to a more hazardous cleaning solvent.

Dust Producing Operations. To operate a grain elevator, flour starch mill, feed mill, or plant pulverizing aluminum, coal, cocoa, magnesium, spices, sugar or other material producing dusts as defined in Article 2.

Explosives or Blasting Agents. To manufacture, possess, store, sell, display or otherwise dispose of explosive materials at any location. To transport or use explosive materials. To operate a terminal for handling explosive materials.

Fireworks. To conduct a fireworks display. To manufacture, compound, store or use pyrotechnic special effects material. To operate a safe and sane fireworks stand.

Flammable or Combustible Liquids. (1) To use, operate, repair or modify a pipeline for the transportation of flammable or combustible liquids. (2) To store, handle or use Class I liquids in excess of 5 gallons in a building or in excess of 10 gallons outside of a building, except that a permit is not required for the following: Storage or use of Class I liquids in the fuel tank of a motor vehicle, aircraft, motorboat, mobile power plant, or mobile heating plant or the storage or use of paints, oils, varnishes or similar flammable mixtures when stored for maintenance, painting or similar purposes for less than 31 days. (3) To store, handle or use Class II or III-A liquids in excess of 25 gallons in a building or in excess of 60 gallons outside of a building, except for fuel oil used in conjunction with oil-burning equipment. (4) To remove Class I or II liquids from an underground tank used for fueling motor vehicles by any means other than the approved, stationary, onsite pumps. (5) To install, construct, alter or operate tank vehicles, equipment, tanks, plants, terminals, wells, fuel dispensing stations, refineries, distilleries and similar facilities where flammable or combustible liquids are produced, processed, transported, stored, dispensed or used. (6) To install, alter, remove, abandon, place temporarily out of service or otherwise dispose of a flammable or combustible liquid tank. (7) To change the type of contents stored in a flammable or combustible tank.

Fruit Ripening. To operate a fruit ripening process.

Fumigation or Thermal Insecticidal Fogging. To operate a business of fumigation or thermal insecticidal fogging and to maintain a room, vault or chamber in which a toxic or flammable fumigant is used.

Hazardous Materials. To store, transport onsite, dispense, use or handle hazardous materials in excess of the amounts in Table 105-C or to install, repair, abandon, remove, place temporarily out of service, close or substantially modify a storage facility or other area regulated by Article 80.

Hazardous Production Materials. To store, handle or use hazardous production material in a Group H, Division 6 occupancy.

High Piled Combustible Storage. To use any building or portion thereof as a high piled storage area exceeding 500 square feet.

Liquefied Petroleum Gases. To store, use, handle or dispense LP gas or to install or maintain LP gas containers.

Liquid or Gas Fueled Vehicles or Equipment in Assembly Buildings. To display, compete or demonstrate liquid or gas fueled vehicles or equipment in assembly buildings.

Lumber Yards. To store lumber in excess of 100,000 board feet surface area of lumber 25.4 mm in thickness.

Magnesium Working. To melt, cast, heat treat or grind more than 10 pounds of magnesium per working day.

Mall, Covered. To place or construct temporary kiosks, display booths, concession equipment or the like in a mall. To use a mall as a place of assembly. To use open flame or flame producing devices. To display any liquid or gas fueled powered equipment.

Motor Vehicle Fuel Dispensing Stations. To dispense flammable or combustible liquids, LPG or compress natural gas at motor vehicle fuel dispensing stations.

Open Burning. To conduct open burning.

Organic Coatings. To manufacture more than one gallon of organic coating in a working day.

Ovens, Industrial Baking and Drying. To operate an industrial baking or drying oven.

Parade Floats. To use a parade float for public performance, presentation, spectacle, entertainment or parade.

Places of Assembly. To operate a place of assembly.

Radioactive Materials. To store or handle at any installation more than one microcurie of radioactive material not contained in a sealed source or more than one millicurie of radioactive material in a sealed source or sources, or any amount of radioactive material for which a specific license is required from the Nuclear Regulator Commission.

Refrigeration Equipment. To install or operate a mechanical refrigeration unit or system regulated by Article 63.

Repair Garages. To use a structure as a place of business for servicing or repairing motor vehicles.

Spraying or Dipping. To conduct a spraying or dipping operation utilizing flammable or combustible liquids or the application of combustible powders.

Tents, Canopies and Temporary Membrane Structures. To erect or operate a tent or air supported temporary membrane structure having an area in excess of 200 square feet, or a canopy in excess of 400 square feet except for structures used for camping.

Tire Storage. To use an open area or portion thereof to store in excess of 1,000 cubic feet.

Occupancy Detail Report
THE KHOSHBIN TOWER LP

Costa Mesa Fire and Rescue

BASIC DATA	
Identification	
Number	BEAR3150
Name	THE KHOSHBIN TOWER LP
Occupancy Type	Commercial
PrePlan on File	No
Location	
Street	3150 BEAR ST
City,State,Zip	Costa Mesa CA 92626
Census Tract	0
Station	Station 6
Phone Numbers	
Phone Number	(714)832-2950

CONTACTS - 1	
Business	
Business	THE KHOSHBIN TOWER LP
Name	
Last	MIRZAEI
First	ALIREZA
Involvement	
Occupant	No
Owner	No
Other	No
Address	
Number	18071
Street	FITCH
City	IRVINE
State	CA
Zip	92614
Contact	
Keyholder	No
Phone	
DayTime	9498639390

BUILDING	
Building Classifications	
Structure Type	Enclosed building
Building Status	In normal use
Wall Construction	

Occupancy Detail Report
THE KHOSHBIN TOWER LP

Costa Mesa Fire and Rescue

Wall Insulated	No
Combustible	Not Selected
Other	
Stairways	No
Elevators	No
Attic	No

MORE BUILDING	
Use Classifications	
Occupancy Use	Assembly Room without Stage for >=300
On-Site Materials or Products	
None	No
Storage/warehousing	No
Repair or service	No
Processing/manufacturing	No
Packaged Goods	No
Storage/warehousing	No
Repair or service	No
Processing/manufacturing	No
Packaged goods	No
Storage/warehousing	No
Repair or service	No
Processing/manufacturing	No
Packaged goods	No

OCC LOAD - 1	
Occupancy Load	
Room Id	Studio
Max Number of people	168
Area	0
Include Count in Total	Yes

OCC LOAD - 2	
Occupancy Load	
Room Id	2nd fl Conference Rm
Max Number of people	250
Include Count in Total	Yes

LOCATIONS - 1	
Identification	
Description	THE KHOSHBIN TOWER LP
Comments	MOVED IN 4/2023

Occupancy Detail Report
THE KHOSHBIN TOWER LP

Costa Mesa Fire and Rescue

OTHER INFO - 1	
Identification	
Description	FLAMMABLE LIQUIDS
Permit Required	Yes
Expiration Date	08/01/2024 00:00:00
Comments	DIESEL FUEL - 500 GALLONS BACK UP GENERATOR

OTHER INFO - 2	
Identification	
Description	PLACE OF ASSEMBLY
Permit Required	Yes
Expiration Date	08/01/2024 00:00:00
Comments	OCC LOAD: 250

OTHER PERMITS - 1	
Identification	
Description	FLAMMABLE LIQUIDS
Details	
Permit	Flammable Liquids
Issue Date	08/01/2023 00:00:00
Expiration Date	08/01/2024 00:00:00
Fee	140

OTHER PERMITS - 2	
Identification	
Description	PLACE OF ASSEMBLY
Details	
Permit	Place of Assembly
Issue Date	08/01/2023 00:00:00
Expiration Date	08/01/2024 00:00:00
Permit Number	LOAD; 250
Fee	140
User Defined Info	
Info 1	250

ACTIONS - 1	
Action	
Action	Reinspection
Activity Status	Approved

Occupancy Detail Report

Costa Mesa Fire and Rescue

THE KHOSHBIN TOWER LP

For Permit	FLAMMABLE LIQUIDS
Assigned to	Station, Zone 3
Scheduled date	06/16/2023 16:13:38
Completion date	06/21/2023 07:30:00
Completed by	JOHNSON, Nikki
Fee	0.00
Duration in hours	0.00

ACTIONS - 2

Action

Action	Inspection for Permit release
Activity Status	Re-inspection Required
For Permit	FLAMMABLE LIQUIDS
Assigned to	Station, Zone 3
Completion date	05/17/2023 07:30:00
Completed by	JOHNSON, Nikki
Fee	0.00
Duration in hours	0.00

ACTIONS - 3

Action

Action	Inspection (1)
Activity Status	Not completed this calendar year
Assigned to	Station, Station 6, A
Assignment date	02/04/2021 00:00:00
Scheduled date	02/01/2021 07:30:00
Completion date	12/31/2021 00:00:00
Completed by	Not Assigned
Fee	0.00
Duration in hours	0.00

ACTIONS - 4

Action

Action	Inspection (1)
Activity Status	Not completed this calendar year
Assigned to	Station, Station 6, A
Assignment date	01/14/2020 00:00:00
Scheduled date	02/01/2020 07:30:00
Completion date	12/31/2020 00:00:00
Completed by	NOT ASSIGNED, X
Fee	0.00
Duration in hours	0.00

ACTIONS - 5

Action

Occupancy Detail Report
THE KHOSHBIN TOWER LP

Costa Mesa Fire and Rescue

Action	Location Vacant On Inspection
Assigned to	Station, Station 6, A
Assignment date	01/09/2019 00:00:00
Scheduled date	02/01/2019 07:30:00
Completion date	05/21/2019 07:30:00
Completed by	REDDY, Kevin
Fee	0.00
Duration in hours	0.00
Comments	VACANT / UNDER RENOVATION

ACTIONS - 6

Action

Action	Location Vacant On Inspection
Assigned to	Station, Station 6, A
Assignment date	01/01/2018 00:00:00
Scheduled date	02/01/2018 00:00:00
Completion date	03/19/2018 07:30:00
Completed by	BIBLER, Jeff
Fee	0.00
Duration in hours	0.00
Comments	PER GENERATED INVOICE, BUSINESS VACANT UPON INSPECTION ON 03/19/2018 BY BIBLER. AE 5/7/2020

VIOLATIONS - 1

Identification

Violation	F13-Extinguishers
-----------	-------------------

Violations

Found on	05/17/2023 00:00:00
Found by	JOHNSON, Nikki
Clear date	06/22/2023 00:00:00
Cleared by	JOHNSON, Nikki

Comments

Comments	ADD 4A40 BC EXTINGUISHER IN GENERATOR ROOM
----------	--

VIOLATIONS - 2

Identification

Violation	F37-Identification
-----------	--------------------

Violations

Found on	05/17/2023 00:00:00
Found by	JOHNSON, Nikki
Clear date	06/21/2023 00:00:00
Cleared by	JOHNSON, Nikki

Comments

Occupancy Detail Report
THE KHOSHBIN TOWER LP

Costa Mesa Fire and Rescue

Comments	IDENTIFY GENERATOR ROOM WITH PLACARD
----------	--------------------------------------

VIOLATIONS - 3

Identification

Violation	F02-Override Switch
-----------	---------------------

Violations

Found on	05/17/2023 00:00:00
Found by	JOHNSON, Nikki
Clear date	06/21/2023 00:00:00
Cleared by	JOHNSON, Nikki

Comments

Comments	KNOX GATE SWITCH NOT WORKING
----------	------------------------------

VIOLATIONS - 4

Identification

Violation	H1-Combustible Waste Material
-----------	-------------------------------

Violations

Found on	05/17/2023 00:00:00
Found by	JOHNSON, Nikki
Clear date	06/21/2023 00:00:00
Cleared by	JOHNSON, Nikki

Comments

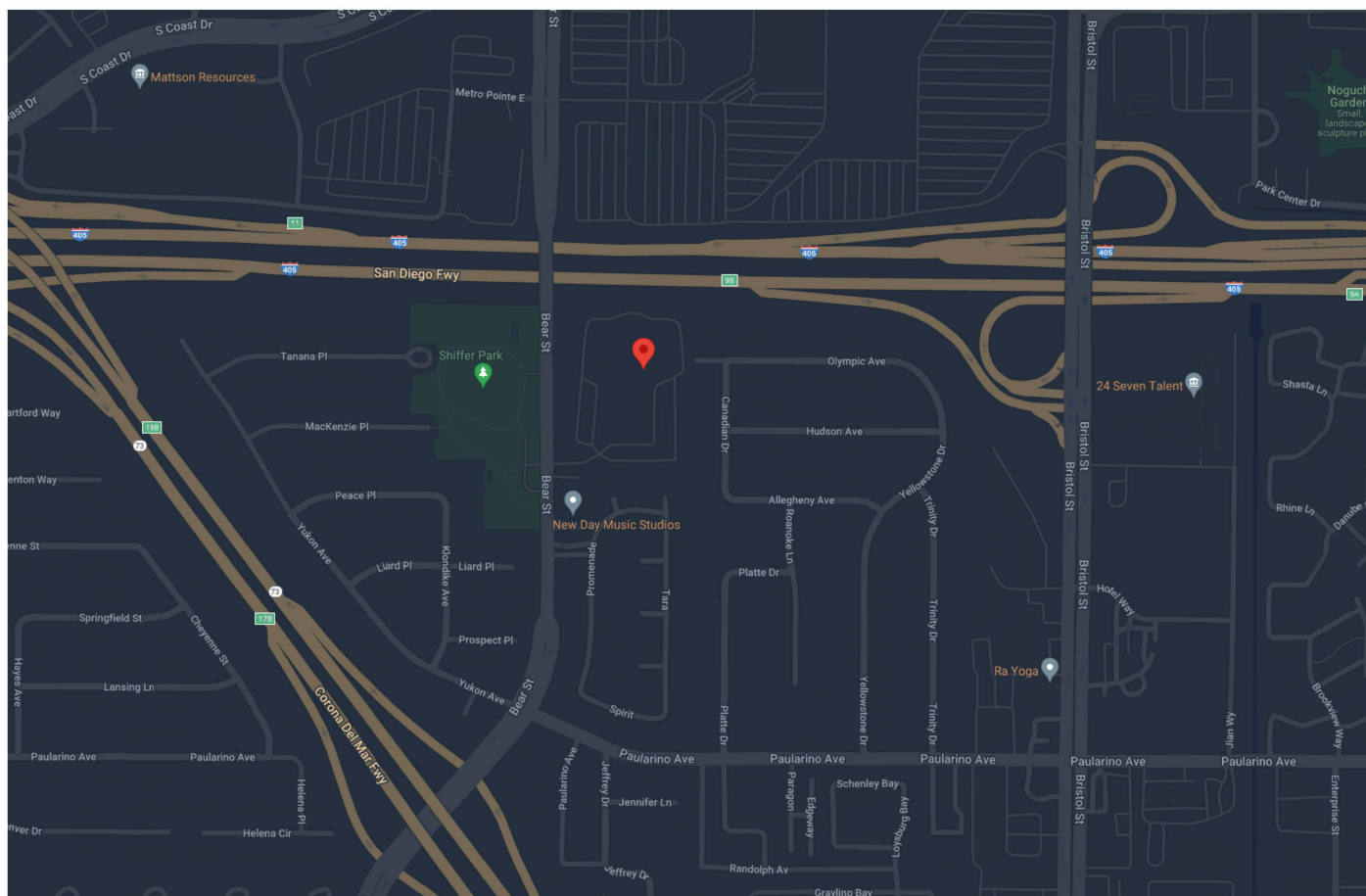
Comments	REMOVE ALL STORAGE ITEMS FROM GENERATOR ROOM
----------	--

ATTACHMENTS - 1

Identification

Description	PERMIT
Linked to	Q:\SCAN_DOCS\PERMITS\TRINITY BROADCASTING .DOC

End of Report



LEGEND - CHOOSE MORE SITES

- ☐ LUST Cleanup Sites - REMOVE
- ☐ Cleanup Program Sites - REMOVE
- ☐ Military Cleanup Sites - REMOVE
- ☐ Military Privatized Sites - REMOVE
- ☐ Military UST Sites - REMOVE
- ☐ DTSC Cleanup Sites - REMOVE
- ☐ Animal Feeding Facility - REMOVE
- ☐ Aquaculture/Hatchery - REMOVE
- ☐ Boatyard/Shipyard - REMOVE
- ☐ Campground - REMOVE
- ☐ Cannabis Site - REMOVE
- ☐ Collection System - REMOVE
- ☐ Composting Facility - REMOVE
- ☐ Concrete Manufacturing - REMOVE
- ☐ Development Site, NEC - REMOVE
- ☐ Domestic Site NEC - REMOVE
- ☐ Dredge/Fill Site - REMOVE
- ☐ Educational Facilities - REMOVE
- ☐ FERTILIZER/PESTICIDE HANDLING - REMOVE
- ☐ Facility - REMOVE
- ☐ Food Processing - REMOVE
- ☐ Food Processor - REMOVE
- ☐ Gasoline Service Station - REMOVE
- ☐ Groundwater Cleanup Site - REMOVE
- ☐ Habitat Restoration Area - REMOVE
- ☐ Hot Springs - REMOVE
- ☐ Irrigated Lands - REMOVE
- ☐ Laboratory - REMOVE

LIST SITES VISIBLE ON MAP

Map data ©2023 Google 50 m

Sites Shown on Map: 0 Total Sites 0 Open Sites 0 Closed Sites 0 Sites w/Water Quality Data

2022

Water Quality Report



Data for 2021

Serving Our Community for 62 Years

Mesa Water District (Mesa Water®) is an independent special district governed by a publicly-elected 5-member Board of Directors (Board) that provides water service to 110,000 customers in an 18-square-mile area that includes most of Costa Mesa, a portion of Newport Beach, and some unincorporated areas of Orange County, including John Wayne Airport.

Mesa Water is committed to transparency and fiscal responsibility. It is the most efficient water agency in Orange County based on expenditures per capita, according to an annual study by Raftelis Financial Consultants. The award-winning agency holds AAA credit ratings from both Fitch and S&P Global Ratings – the highest achievable by an organization.

Mesa Water was formed in 1960 when four local water

***Providing
an abundance of
local, reliable,
clean, safe water***

providers merged. The agency's combined resources, along with an independent Board focused on providing a reliable supply of drinking water to its service area, allowed Mesa Water to build and improve its water delivery infrastructure for its customers.

When Mesa Water was formed, nearly all of the water provided to its service area was imported from the Colorado River by Metropolitan Water District of Southern California (Metropolitan). As the price of imported water started to rise in the 1970s, Mesa Water turned to its own local groundwater supplies and is no longer dependent on imported water.



Celebrating the 10th Anniversary of Providing Our Customers 100% Local Water

This year, Mesa Water is celebrating its 10th anniversary of providing 100% local, reliable, clean, safe water – the only water district in Orange County to fulfill water demand entirely from local groundwater supplies.

Mesa Water uses only groundwater that is pumped from the Orange County Groundwater Basin (Basin). The basin is replenished with water from the Groundwater Replenishment System (GWRS) managed by the Orange County Water District (OCWD).

Mesa Water's Board took significant steps to ensure local water reliability by authorizing construction of the Mesa Water Reliability Facility (MWRF). Raw water that meets all water quality standards is pulled from deep below ground by the MWRF's two wells.

Seventy-seven percent of the water Mesa Water provides is pumped from the Basin managed by OCWD – and the MWRF provides the rest and can serve up to 50% of our community's water needs if needed.



How 100% Local Water Benefits Mesa Water Customers

- **Local water costs less** than imported water because there are higher treatment costs for imported water and it takes a tremendous amount of energy to pipe imported water to Orange County.
- **Mesa Water's carbon footprint is about half** of what it once was when the District was reliant on imported water. Using local water rather than imported water helps us reduce greenhouse gas emissions.
- **Mesa Water's abundant local water supply is reliable** during dry seasons.

Mesa Water will continue to support the development of cost-effective and environmentally-sensitive regional sources of water, to ensure high-quality water for the health and well-being of our customers for generations to come.

The Quality of Your Water is Our Top Priority

The Orange County Groundwater Basin

Mesa Water provides 100% local, reliable, clean, safe water to its customers that meets or surpasses all state and federal drinking water standards. The water is a blend of local groundwater sources. Groundwater, or well water, is pumped from Orange County's natural underground reservoir, or groundwater basin, via Mesa Water's seven wells.

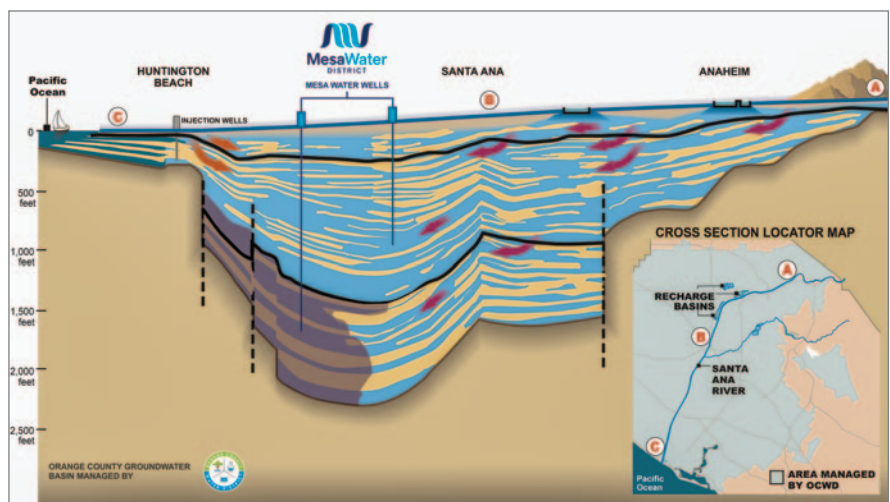
The groundwater basin is layered with sand and gravel, and was formed over thousands of years by the Santa Ana River flowing from the San Bernardino Mountains to the Pacific Ocean. It underlies north-central Orange County, from the Los Angeles County border south to Irvine, and from Yorba Linda in the east to Huntington Beach in the west.

The groundwater basin works as a natural filter and is replenished by water from both the Santa Ana River, GWRS, and Metropolitan. Mesa Water's groundwater is disinfected with chloramines — a combination of chlorine and ammonia — before it enters the distribution system.

Mesa Water supplements its groundwater with water from the MWRP. Source water for the MWRP is pulled from deep below ground. This water, which is safe to drink prior to treatment, has an amber tint from ancient redwoods trees, which grew along the Orange County coast more than 100,000 years ago. The trees decayed

under the surface of the earth and colored the water in the deep aquifer. Using state-of-the-art nanofiltration technology, the amber organic color is removed and the clear water is added to Mesa Water's water supply.

If needed as backup supply, Mesa Water can import water from the Municipal Water District of Orange County (MWDOC). MWDOC delivers water supplies imported by Metropolitan from the State Water Project and the Colorado River. This imported water is filtered at Metropolitan's Diemer and Weymouth Filtration Plants, which also use chloramines for disinfection.



Monitoring for Drinking Water Contaminants to Ensure Your Water is Safe

Sources of drinking water (for both tap water and bottled water) include rivers, lakes, streams, ponds, reservoirs, springs, and wells. As water travels over the surface of land, or through the layers of the ground, it dissolves naturally-occurring minerals and, in some cases, radioactive material, and can pick up substances resulting from the presence of animal and human activity.

Contaminants that may be present in source water include:

- **Microbial contaminants**, such as viruses and bacteria, which may come from sewage treatment plants, septic systems, agricultural livestock operations, and wildlife;
- **Inorganic contaminants**, such as salts and metals, which can be naturally occurring or result from urban storm runoff, industrial or domestic wastewater discharges, oil and gas production, mining, and farming;
- **Pesticides and herbicides**, which may come from a variety of sources such as agriculture, urban stormwater runoff, and residential uses;
- **Organic chemical contaminants**, including synthetic and volatile organic chemicals, which are by-products of industrial

processes and petroleum production, and can also come from gasoline stations, urban stormwater runoff, agricultural application, and septic systems; and/or,

- **Radioactive contaminants**, which can be naturally occurring or be the result of oil and gas production or mining activities.

In order to ensure that tap water is safe to drink, the U.S. Environmental Protection Agency (EPA) and the State Water Resources Control Board (State Water Board) prescribe regulations that limit the amount of certain contaminants in water provided by public water systems. The State Water Board allows us to monitor for some contaminants less than once per year because the concentrations of these contaminants do not change frequently. Some of our data, though representative, are more than one year old. The U.S. Food and Drug Administration regulations and California law also establish limits for contaminants in bottled water that provide the same protection for public health. Drinking water, including bottled water, may reasonably be expected to contain at least small amounts of some contaminants. The presence of contaminants does not necessarily indicate that water poses a health risk.

More information about contaminants and potential health effects can be obtained by calling the EPA's Safe Drinking Water Hotline at 800.426.4791.

Important Information the Environmental Protection Agency Would Like You to Know

Drinking Water Fluoridation

Mesa Water provides drinking water that contains naturally-occurring fluoride. Mesa Water does not add fluoride to the water it provides. Mesa Water occasionally supplements its local groundwater supply with water purchased from Metropolitan to use as a backup supply if needed. In November 2007, Metropolitan began adding fluoride to drinking water. Fluoride levels in drinking water are limited under California state regulations to a maximum dosage of 2 parts per million. Metropolitan was in compliance with all provisions of the State's fluoridation system requirements.



ordinary household products (cosmetics, deodorants, and shampoos). The U.S. EPA has classified 1,4-dioxane as a probable human carcinogen. Due to limited data on health effects, there is no federal or state drinking water standard or maximum contaminant level (MCL). The State Water Board established a Notification Level of 1 part per billion (1 ppb) for 1,4-dioxane. The State Water Board does not recommend

treatment or removal from service at the levels detected in Mesa Water's groundwater.

Mesa Water believes that the 1,4-dioxane found in the groundwater originated from the seawater injection barrier. An industrial discharger was identified as the principal source in the recycled water. This source was eliminated and an additional advanced oxidation treatment step was added to reduce 1,4-dioxane from future injection water.

For more information on 1,4-dioxane or other contaminants go to: waterboards.ca.gov/drinking_water/certlic/drinkingwater/14-Dioxane.html.

For more information about Metropolitan's fluoridation program, please contact:

Metropolitan Water District of Southern California
800.354.4420

Additional information about the fluoridation of drinking water is available from:

U.S. Centers for Disease Control and Prevention
800.232.4636 • cdc.gov/fluoridation

American Water Works Association
awwa.org

Cryptosporidium

Cryptosporidium is a microscopic organism that, when ingested, can cause diarrhea, fever, and other gastrointestinal symptoms. The organism comes from animal and human wastes and may be in surface water.

Metropolitan tested their source water and treated surface water for Cryptosporidium in 2021 but did not detect it. If it ever is detected, Cryptosporidium is eliminated by an effective treatment combination including sedimentation, filtration, and disinfection.

The U.S. EPA and Centers for Disease Control guidelines on the appropriate means to lessen the risk of infection by Cryptosporidium and other microbial contaminants are available from U.S. EPA's Safe Drinking Water Hotline at 800.426.4791.

1,4-dioxane

1,4-dioxane is a chemical contaminant primarily used as an industrial stabilizer to enhance performance of solvents in many manufacturing processes. It is found in foods (shrimp, chicken, tomatoes, etc.) and food additives and

About Lead in Tap Water

If present, elevated levels of lead can cause serious health problems, especially for pregnant women and young children.

Lead in drinking water is primarily from materials and components associated with service lines and home plumbing. Mesa Water is responsible for providing high-quality drinking water, but cannot control the variety of materials used in plumbing components.

When your water has been sitting for several hours, you can minimize the potential for lead exposure by flushing your tap for 30 seconds to 2 minutes before using water for drinking or cooking.

If you are concerned about lead in your water, you may wish to have your water tested.

Information on lead in drinking water, testing methods, and steps you can take to minimize exposure is available from the Safe Drinking Water Hotline at 800.426.4791 or at epa.gov/lead.



Questions About Your Water?

For more information please contact
Kay Lee, Mesa Water District Water Quality
& Compliance Supervisor, at 949.207.5491.

Mesa Water's Board of Directors meets on
the second Wednesday of each month at
4:30 p.m. at 1965 Placentia Avenue in
Costa Mesa.

Learn more at
MesaWater.org.

Additional Information of Interest About Water Quality

Chloramines

Mesa Water's supply, like Metropolitan's, is treated with chloramines, a combination of chlorine and ammonia, as the drinking water disinfectant. Chloramines are effective in controlling the growth of bacteria and other microorganisms that may cause disease. Chloramines form fewer disinfection byproducts.

People who use kidney dialysis machines may want to take special precautions and consult their physician for the appropriate type of water treatment.


Customers who maintain fish ponds, tanks, or aquariums should also make necessary adjustments in water quality treatment, as these disinfectants are toxic to fish.

For further information or if you have any questions about chloramines, please call Kay Lee, Mesa Water's Water Quality & Compliance Supervisor at 949.207.5491.

Immunocompromised People

Some people may be more vulnerable to contaminants in drinking water than the general population. Immunocompromised people — such as those with cancer who are undergoing

chemotherapy, persons who have had organ transplants, people with HIV/AIDS or other immune system disorders, some elderly persons, and infants — can be particularly at risk from infections. These people should seek advice about drinking water from their health care providers.



Unregulated Contaminants

Mesa Water conducted sampling under the Fourth Unregulated Contaminants Monitoring Rule (UCMR 4) in 2018 and 2019. The most recent results for the detected contaminants are listed at the bottoms of Tables 1, 2 and 3. To obtain additional information on this testing, please contact Kay Lee, Mesa Water District Water Quality & Compliance Supervisor, at 949.207.5491.

Source Water Assessments

Imported (Metropolitan) Water Assessment

Every five years, Metropolitan is required by the State Water Board to examine possible sources of drinking water contamination in its State Water Project and Colorado River source waters.

The most recent surveys for MWDSC's source waters are the Colorado River Watershed Sanitary Survey – 2020 Update, and the State Water Project Watershed Sanitary Survey – 2016 Update.

Water from the Colorado River is considered to be most vulnerable to contamination from recreation, urban/stormwater runoff, increasing urbanization in the watershed, and wastewater. Water supplies from Northern California's State Water Project are most vulnerable to contamination from urban/stormwater runoff, wildlife, agriculture, recreation, and wastewater.

U.S. EPA also requires Metropolitan to complete one Source Water Assessment (SWA) that utilizes information collected in the watershed sanitary surveys. Metropolitan completed its SWA in December 2002. The SWA is used to evaluate the vulnerability of water sources to contamination

and helps determine whether more protective measures are needed.

A copy of the most recent summary of either Watershed Sanitary Survey or the SWA can be obtained by calling Metropolitan at 800.225.5693.

Groundwater Assessment

An assessment of the drinking water sources for Mesa Water was completed in December 2002 and was updated in 2017. The sources are considered most vulnerable to the following activities: dry cleaners, gas stations, known contaminant plumes, metal plating/finishing/fabricating, plastics/synthetics producers, and bus maintenance.

A copy of the complete assessment is available at the State Water Resources Control Board, Division of Drinking Water, Santa Ana District, 2 MacArthur Place, Suite 150, Santa Ana, California 92707.

You may request a summary of the assessment by contacting Kay Lee, Mesa Water District Water Quality & Compliance Supervisor, at 949.207.5491.

Table 1: 2021 Metropolitan Water District of Southern California Treated Surface Water

Constituent	MCL	PHG (MCLG)	Diemer Average	Weymouth Average	Range of Detections	MCL Violation?	Typical Source in Drinking Water
Radiologicals – Tested in 2020 and 2021							
Gross Alpha Particle Activity (pCi/L)	15	(0)	ND	ND	ND – 3	No	Erosion of Natural Deposits
Gross Beta Particle Activity (pCi/L)	50	(0)	5	5	4 – 6	No	Decay of Natural and Man-made Deposits
Combined Radium (pCi/L)	5	(0)	ND	ND	ND – 1	No	Erosion of Natural Deposits
Uranium (pCi/L)	20	0.43	2	2	1 – 3	No	Erosion of Natural Deposits
Inorganic Chemicals – Tested in 2021							
Aluminum (ppm)	1	0.6	0.141	0.148	ND – 0.240	No	Treatment Process Residue, Natural Deposits
Barium (ppm)	1	2	0.111	0.110	0.110 – 0.111	No	Refinery Discharge, Erosion of Natural Deposits
Bromate (ppb)	10	0.1	ND	ND	ND – 7.0	No	Byproduct of Drinking Water Ozonation
Fluoride (ppm) treatment-related	2	1	0.7	0.7	0.6 – 0.9	No	Water Additive for Dental Health
Secondary Standards* – Tested in 2021							
Aluminum (ppb)	200*	600	141	148	ND – 240	No	Treatment Process Residue, Natural Deposits
Chloride (ppm)	500*	n/a	96	96	95 – 97	No	Runoff or Leaching from Natural Deposits
Color (color units)	15*	n/a	1	1	1	No	Runoff or Leaching from Natural Deposits
Odor (threshold odor number)	3*	n/a	2	1	1 – 2	No	Naturally-occurring Organic Materials
Specific Conductance (µmho/cm)	1,600*	n/a	958	964	950 – 965	No	Substances that Form Ions in Water
Sulfate (ppm)	500*	n/a	214	219	214 – 221	No	Runoff or Leaching from Natural Deposits
Total Dissolved Solids (ppm)	1,000*	n/a	597	604	597 – 609	No	Runoff or Leaching from Natural Deposits
Unregulated Chemicals – Tested in 2021							
Alkalinity, total (ppm as CaCO ₃)	Not Regulated	n/a	125	126	123 – 128	n/a	Runoff or Leaching from Natural Deposits
Boron (ppm)	Not Regulated	n/a	0.13	0.13	0.13	n/a	Runoff or Leaching from Natural Deposits
Calcium (ppm)	Not Regulated	n/a	66	67	64 – 70	n/a	Runoff or Leaching from Natural Deposits
Chlorate (ppb)	Not Regulated	n/a	59	55	55 – 59	n/a	Byproduct of Drinking Water Chlorination
Hardness, total (ppm as CaCO ₃)	Not Regulated	n/a	274	272	270 – 276	n/a	Runoff or Leaching from Natural Deposits
Hardness, total (grains/gal)	Not Regulated	n/a	16	16	16	n/a	Runoff or Leaching from Natural Deposits
Magnesium (ppm)	Not Regulated	n/a	25	26	24 – 26	n/a	Runoff or Leaching from Natural Deposits
pH (units)	Not Regulated	n/a	8.1	8.1	8.1	n/a	Hydrogen Ion Concentration
Potassium (ppm)	Not Regulated	n/a	4.4	4.6	4.2 – 4.7	n/a	Runoff or Leaching from Natural Deposits
Sodium (ppm)	Not Regulated	n/a	94	98	93 – 101	n/a	Runoff or Leaching from Natural Deposits
Total Organic Carbon (ppm)	Not Regulated	n/a	2.4	2.4	1.8 – 2.8	n/a	Various Natural and Man-made Sources

ppb = parts per billion; ppm = parts per million; pCi/L = picoCuries per liter; µmho/cm = micromhos per centimeter; ND = not detected; n/a = not applicable; MCL = Maximum Contaminant Level; (MCLG) = federal MCL Goal; PHG = California Public Health Goal *Chemical is regulated by a secondary standard.

Turbidity – combined filter effluent Metropolitan Water District Filtration Plants		TT	Turbidity Measurements Diemer Weymouth		TT Violation?	Typical Source in Drinking Water
1) Highest single turbidity measurement (NTU)	0.3	0.03	0.03		No	Soil Runoff
2) Percentage of samples less than or equal to 0.3 NTU	95%	100%	100%		No	Soil Runoff

Turbidity is a measure of the cloudiness of the water, an indication of particulate matter, some of which might include harmful microorganisms. Low turbidity in Metropolitan's treated water is a good indicator of effective filtration. Filtration is called a "treatment technique" (TT).

NTU = nephelometric turbidity units

A treatment technique is a required process intended to reduce the level of chemicals in drinking water that are difficult and sometimes impossible to measure directly.

Metropolitan Water District of Southern California Unregulated Chemicals Requiring Monitoring

Constituent	NL	PHG	Average Amount	Range of Detections	Most Recent Sampling Date
Germanium (ppb)	n/a	n/a	ND	ND – 0.4	2018
Manganese (ppb)**	SMCL = 50	n/a	1.7	0.8 – 2.5	2018

SMCL = Secondary MCL **Manganese is regulated with a secondary standard of 50 ppb but was not detected, based on the detection limit for purposes of reporting of 20 ppb. NL = Notification Level Manganese was included as part of the unregulated constituents requiring monitoring.

Table Legend

Types of Water Quality Standards:

- Maximum Contaminant Level (MCL): The highest level of a contaminant that is allowed in drinking water. Primary MCLs are set as close to the PHGs (or MCLGs) as is economically and technologically feasible.
- Maximum Residual Disinfectant Level (MRDL): The highest level of a disinfectant allowed in drinking water. There is convincing evidence that addition of a disinfectant is necessary for control of microbial contaminants.
- Secondary MCLs: Set to protect the odor, taste, and appearance of drinking water.
- Primary Drinking Water Standard: MCLs, MRDLs and treatment techniques for contaminants that affect health along with their monitoring and reporting requirements.
- Regulatory Action Level (AL): The concentration of a contaminant which, if exceeded, triggers treatment or other requirements that a water system must follow.
- Treatment Technique (TT): A required process intended to reduce the level of a contaminant in drinking water.
- Notification Level (NL): Health-based advisory levels established by the Division of Drinking Water (DDW) for chemicals in drinking water that lack MCLs.

Types of Water Quality Goals:

In addition to mandatory water quality standards, U.S. EPA and the State Water Board have set voluntary water quality goals for some contaminants. Water quality goals are often set at such low levels that they are not achievable in practice and are not directly measurable. Nevertheless, these goals provide useful guideposts and direction for water management practices. The charts in this report include three types of water quality goals:

- Maximum Contaminant Level Goal (MCLG): The level of a contaminant in drinking water below which there is no known or expected risk to health. MCLGs are set by U.S. EPA.
- Maximum Residual Disinfectant Level Goal (MRDLG): The level of a drinking water disinfectant below which there is no known or expected risk to health. MRDLGs do not reflect the benefits of the use of disinfectants to control microbial contaminants.
- Public Health Goal (PHG): The level of a contaminant in drinking water below which there is no known or expected risk to health. PHGs are set by the California Environmental Protection Agency.

How are Contaminants Measured?

Water is sampled and tested throughout the year. Contaminants are measured in:

- parts per million (ppm) or milligrams per liter (mg/L)
- parts per billion (ppb) or micrograms per liter (µg/L)
- parts per trillion (ppt) or nanograms per liter (ng/L)

Table 2: 2021 Mesa Water District Groundwater Quality

Constituent	MCL	PHG (MCLG)	Average Amount	Range of Detections	MCL Violation?	Most Recent Sampling Date	Typical Source in Drinking Water
Radiologicals							
Gross Alpha Particle Activity (pCi/L)	15	(0)	ND	ND – 3.77	No	2021	Erosion of Natural Deposits
Uranium (pCi/L)	20	0.43	1.24	ND – 2.83	No	2021	Erosion of Natural Deposits
Inorganic Constituents							
Arsenic (ppb)	10	0.004	ND	ND – 2.2	No	2021	Erosion of Natural Deposits
Fluoride (ppm)	2	1	0.49	0.25 – 0.85	No	2021	Erosion of Natural Deposits
Nitrate (ppm as N)	10	10	0.41	ND – 1.17	No	2021	Fertilizers, Septic Tanks
Nitrate+Nitrite (ppm as N)	10	10	0.46	ND – 1.17	No	2021	Fertilizers, Septic Tanks
Secondary Standards*							
Color (color units)	15*	n/a	ND	ND – 4	No	2021	Erosion of Natural Deposits
Chloride (ppm)	500*	n/a	60.1	12.2 – 130	No	2021	Erosion of Natural Deposits
Odor (threshold odor number)	3*	n/a	ND	ND	No	2021	Naturally-occurring Organic Materials
Specific Conductance (µmho/cm)	1,600*	n/a	562	263 – 783	No	2021	Erosion of Natural Deposits
Sulfate (ppm)	500*	n/a	59.7	1.9 – 232	No	2021	Erosion of Natural Deposits
Surfactants (MBAS) (ppb)	500*	n/a	ND	ND – 30	No	2021	Municipal and Industrial Waste Discharges
Total Dissolved Solids (ppm)	1,000*	n/a	340	135 – 502	No	2021	Erosion of Natural Deposits
Turbidity (NTU)	5*	n/a	0.17	ND – 0.7	No	2021	Erosion of Natural Deposits
Unregulated Constituents							
Alkalinity, total (ppm as CaCO ₃)	Not Regulated	n/a	141	91.1 – 189	n/a	2021	Erosion of Natural Deposits
Bicarbonate (ppm as HCO ₃)	Not Regulated	n/a	167	111 – 217	n/a	2021	Erosion of Natural Deposits
Boron (ppm)	Not Regulated	n/a	0.2	ND – 0.5	n/a	2021	Erosion of Natural Deposits
Calcium (ppm)	Not Regulated	n/a	34.2	7 – 69.4	n/a	2021	Erosion of Natural Deposits
1,4-Dioxane (ppb)	Not Regulated	n/a	1.2	ND – 3.7	n/a	2021	Treated Wastewater
Hardness, total (ppm as CaCO ₃)	Not Regulated	n/a	112	19 – 233	n/a	2021	Erosion of Natural Deposits
Hardness, total (grains/gal)	Not Regulated	n/a	6.5	1.1 – 14	n/a	2021	Erosion of Natural Deposits
Magnesium (ppm)	Not Regulated	n/a	6.4	ND – 14.5	n/a	2021	Erosion of Natural Deposits
N-Nitrosodimethylamine (NDMA) (ppt)	Not Regulated	3	ND	ND	n/a	2021	Treated Wastewater
pH (units)	Not Regulated	n/a	8.0	7.6 – 8.5	n/a	2021	Acidity, hydrogen ions
Potassium (ppm)	Not Regulated	n/a	1.6	0.7 – 2.3	n/a	2021	Erosion of Natural Deposits
Sodium (ppm)	Not Regulated	n/a	78.9	31.7 – 164	n/a	2021	Erosion of Natural Deposits
Vanadium (ppb)	Not Regulated	n/a	5.0	3.4 – 6.8	n/a	2021	Erosion of Natural Deposits

ppb = parts per billion; ppm = parts per million; ppt = parts per trillion; pCi/L = picoCuries per liter; NTU = nephelometric turbidity units; ND = not detected; n/a = not applicable;
MCL = Maximum Contaminant Level; (MCLG) = federal MCL Goal; PHG = California Public Health Goal; µmho/cm = micromhos per centimeter
*Constituent is regulated by a secondary standard to maintain aesthetic qualities (taste, odor, color).

Mesa Water District Groundwater Unregulated Constituents Requiring Monitoring

Constituent	NL	PHG	Average Amount	Range of Detections	Most Recent Sampling Date
Bromide (ppm)	n/a	n/a	0.32	0.038 – 0.817	2019
Germanium (ppb)	n/a	n/a	ND	ND – 1.2	2019
Manganese (ppb)**	SMCL = 50	n/a	7.13	ND – 28.4	2019
Total Organic Carbon (Unfiltered) (ppm)	n/a	n/a	1.68	0.09 – 5.58	2019

SMCL = Secondary MCL **Manganese is regulated with a secondary standard of 50 ppb but was not detected, based on the detection limit for purposes of reporting of 20 ppb.
NL = Notification Level Manganese was included as part of the unregulated constituents requiring monitoring.

Table 3: 2021 Mesa Water District Distribution System Water Quality

Disinfection Byproducts	MCL (MRDL/MRDLG)	Average Amount	Range of Detections	MCL Violation?	Typical Source in Drinking Water
Total Trihalomethanes (ppb)	80	18	ND – 27	No	Byproducts of Chlorine Disinfection
Haloacetic Acids (ppb)	60	4	ND – 5	No	Byproducts of Chlorine Disinfection
Chlorine Residual (ppm)	(4 / 4)	1.72	0.16 – 3.26	No	Disinfectant Added for Treatment

Aesthetic Quality

Color (color units)	15*	ND	ND – 5	No	Erosion of Natural Deposits
Turbidity (NTU)	5*	ND	ND – 0.55	No	Erosion of Natural Deposits

Eight locations in the distribution system are tested quarterly for total trihalomethanes and haloacetic acids; 25 locations are tested monthly for color, odor and turbidity. Odor was not detected in 2021.
MRDL = Maximum Residual Disinfectant Level; MRDLG = Maximum Residual Disinfectant Level Goal; NTU = nephelometric turbidity units; ND = not detected; MCL = Maximum Contaminant Level;
ppb = parts per billion; ppm = parts per million *Constituent is regulated by a secondary standard to maintain aesthetic qualities.

Lead and Copper Action Levels at Residential Taps

	AL	PHG	90 th Percentile Value	Sites Exceeding AL / Number of Sites	AL Violation?	Typical Source in Drinking Water
Copper (ppm)	1.3	0.3	ND	0 / 52	No	Corrosion of Household Plumbing
Lead (ppb)	15	0.2	ND	0 / 52	No	Corrosion of Household Plumbing

Every three years, at least 50 residences are tested for lead and copper at-the-tap. The most recent set of samples was collected in 2020. Lead was detected in one (1) sample. Copper was detected in five (5) samples. None of the lead and copper detections exceeded the action level. A regulatory action level is the concentration of a constituent which, if exceeded, triggers treatment or other requirements that a water system must follow.
In 2021, no schools submitted a request to be sampled for lead. AL = Action Level; PHG = California Public Health Goal

Mesa Water District Distribution System Unregulated Constituents Requiring Monitoring

Constituent	NL	PHG	Average Amount	Range of Detections	Most Recent Sampling Date
Bromochloroacetic Acid (ppb)	n/a	n/a	1.1	ND – 2.5	2019
Bromodichloroacetic Acid (ppb)	n/a	n/a	ND	ND – 1	2019
Chlorodibromoacetic Acid (ppb)	n/a	n/a	0.42	ND – 1.2	2019
Dibromoacetic Acid (ppb)	n/a	n/a	1.9	ND – 5.2	2019
Dichloroacetic Acid (ppb)	n/a	MCLG = 0	0.89	ND – 3.4	2019
Monobromoacetic Acid (ppb)	n/a	n/a	ND	ND – 0.4	2019
Tribromoacetic Acid (ppb)	n/a	n/a	ND	ND – 3.7	2019
Trichloroacetic Acid (ppb)	n/a	MCLG = 20	ND	ND – 1.1	2019

MCLG = federal MCL Goal; n/a = not applicable; NL = Notification Level

This report contains important information about your drinking water. Please contact Mesa Water District at 1965 Placentia Avenue, Costa Mesa, CA 92627, 949.631.1201, for assistance.

Spanish

Este informe contiene información muy importante sobre su agua para beber. Favor de comunicarse a Mesa Water District, 1965 Placentia Avenue, Costa Mesa, CA 92627, 949.631.1201 para asistirlo en español.

Vietnamese

Báo cáo này chứa thông tin quan trọng về nước uống. Xin vui lòng liên hệ Mesa Water District tại 1965 Placentia Avenue, Costa Mesa, CA 92627, 949.631.1201, để được trợ giúp bằng tiếng.

Korean

이 보고서는 당신의 식수에 관한 중요한 정보를 포함하고 있습니다. 한국어로 된 도움을 원하시면 Mesa Water District, 1965 Placentia Avenue, Costa Mesa, CA 92627, 949.631.1201, 로 문의 하시기 바랍니다.

Japanese

この報告書には上水道に関する重要な情報が記されております。ご質問等ございましたら、Mesa Water District, 1965 Placentia Avenue, Costa Mesa, CA 92627, 949.631.1201, まで日本語でご連絡下さい。

Arabic

يحتوي هذا التقرير على معلومات هامة حول مياه الشرب الخاصة بك. للحصول على المساعدة، يرجى التواصل مع Mesa Water District على العنوان التالي: 1965 Placentia Avenue, Costa Mesa, CA 92627، رقم الهاتف: 949.631.1201

Chinese

这份报告含有关于您的饮用水的重要讯息。请用以下地址和电话联系 Mesa Water District 以获得中文的帮助: 1965 Placentia Avenue, Costa Mesa, CA 92627, 949.631.1201.



1965 Placentia Avenue, Costa Mesa, California 92627

Phone: 949.631.1200 • MesaWater.org

PLACE
STAMP
HERE

Be Mesa Water Wise Tips

Using water efficiently is a way of life and an important responsibility that comes along with the benefits of living in a Mediterranean-like climate that residents in the Mesa Water service area enjoy. Outdoors is where customers use the most water, so efficient outdoor water use is



where customers can make the greatest impact because it's difficult to capture and recycle outdoor water use. Whereas, most of the water Mesa Water customers use indoors is recycled. Check out these helpful tips to encourage water use efficiency:

- Plant California-friendly trees and plants.
- Adjust sprinkler heads and fix leaks.
- Invest in a smart sprinkler timer.
- Report water waste to your local water provider.
- Water landscapes only before 8 a.m. or after 5 p.m.
- Refrain from watering hard or paved surfaces.
- Refrain from watering during or 48 hours after rainfall.
- Prevent excess runoff from watering landscapes.

For more tips and a recommended watering schedule, visit:

MesaWater.org/BeMesaWaterWise



Orange County Fire Authority

Clerk of the Authority Office

P.O. Box 57115

Irvine, CA 92619-7115

Office: (714) 573-6040 • Fax: (714) 368-8826

E-Mail: coa@ocfa.org

PUBLIC RECORDS REQUEST FORM

Your request will be processed in compliance with the Public Records Act California Government Code § 6253.

Please complete form in its entirety. The more specific you are with the information you are requesting, including dates, address etc. the more responsive we may be to your request. Requestor will be notified in writing if additional time will be necessary. All document duplication fees are due and payable in full prior to release and are based on the Agency's [current fee resolution](#). We will notify you of actual amount due and payment options once record(s) is identified.

In submitting your form, if you are using Internet Explorer as your web browser, you may email completed form by clicking
All other web browsers, please complete form, save as a PDF file and email to address noted above.

Date of Request: December 15, 2023

Requestor's Name: Kofi Bonner

Company Name: Hillmann Consulting LLC

Address: 1745 West Oranewood Avenue Suite 201

City: Orange State: CA Zip Code: 92868

Phone w/Area Code: 3107412755

Fax w/Area Code: _____

Email Address: kbonner@hillmann.com

Delivery Preference: Pick-up ☐ Mail ☐ (must pay postage at US Rate) Fax ☐ (additional \$0.10 per page)

Select Request Type: Incident Report ☐ Investigation Report ☐ Public Records ☐

Please provide the following detailed information relative to type of request:

Incident/Investigation Report Request:

Date of Incident: _____

Location of Incident: _____

Public Records Request:

Request Details: Hillmann Consulting, LLC is conducting an environmental investigation of the property at 3150 Bear Street, Costa Mesa, CA 92626. We would like to know if any environmental files (UST, groundwater, wells, etc.) or HAZMAT /Fire records exist for this property or if there are any RCRA listings available for the Subject Property.

To be completed by Clerk's staff:


Incident Number(s)/PRA: _____

Completed by: _____ Date Completed: _____

Page Count/Materials Provided: _____ Time to Complete: _____

Property Detail Report

For Property Located At :
3150 BEAR ST, COSTA MESA, CA 92626-2926



Owner Information

Owner Name: THE KHOSHBIN TOWER
Mailing Address: 18071 FITCH #100, IRVINE CA 92614-6086 C048
Vesting Codes: // LP

Location Information

Legal Description: BERRY TR BLK C POR LOT 1 AND POR OF ADJ ABAND ST (LLA 20-0053536 POR OF PAR 1) TR 128

County:	ORANGE, CA	APN:	141-521-49
Census Tract / Block:	639.08 / 1	Alternate APN:	
Township-Range-Sect:		Subdivision:	BERRY TR
Legal Book/Page:		Map Reference:	27-F3 /
Legal Lot:	1	Tract #:	128
Legal Block:	C	School District:	NEWPORT MESA
Market Area:	C3	School District Name:	NEWPORT MESA
Neighbor Code:		Munic/Township:	

Owner Transfer Information

Recording/Sale Date:	/	Deed Type:	
Sale Price:		1st Mtg Document #:	
Document #:			

Last Market Sale Information

Recording/Sale Date:	08/26/2021 / 08/24/2021	1st Mtg Amount/Type:	\$13,200,000 / CONV
Sale Price:	\$22,000,000	1st Mtg Int. Rate/Type:	/
Sale Type:	FULL	1st Mtg Document #:	536789
Document #:	536788	2nd Mtg Amount/Type:	/
Deed Type:	GRANT DEED	2nd Mtg Int. Rate/Type:	/
Transfer Document #:		Price Per SqFt:	
New Construction:		Multi/Split Sale:	MULTI
Title Company:	FIRST AMERICAN TITLE INS CO NA		
Lender:	LONE OAK FUND LLC		
Seller Name:	EFEKTA ORANGE INC		

Prior Sale Information

Prior Rec/Sale Date:	02/07/2020 / 01/29/2020	Prior Lender:	
Prior Sale Price:	\$25,500,000	Prior 1st Mtg Amt/Type:	/
Prior Doc Number:	54107	Prior 1st Mtg Rate/Type:	/
Prior Deed Type:	GRANT DEED		

Property Characteristics

Year Built / Eff: 1978 /
 Gross Area:
 Building Area:
 Tot Adj Area:
 Above Grade:
 # of Stories: 1
 Other Improvements:

Total Rooms/Offices
 Total Restrooms:
 Roof Type:
 Roof Material:
 Construction:
 Foundation:
 Exterior wall:
 Basement Area:

Garage Area:
 Garage Capacity:
 Parking Spaces:
 Heat Type:
 Air Cond:
 Pool:
 Quality:
 Condition:

Site Information

Zoning:
 Lot Area: 261,360
 Land Use: COMMERCIAL (NEC)
 Site Influence:

Acres: 6.00
 Lot Width/Depth: x
 Res/Comm Units: /

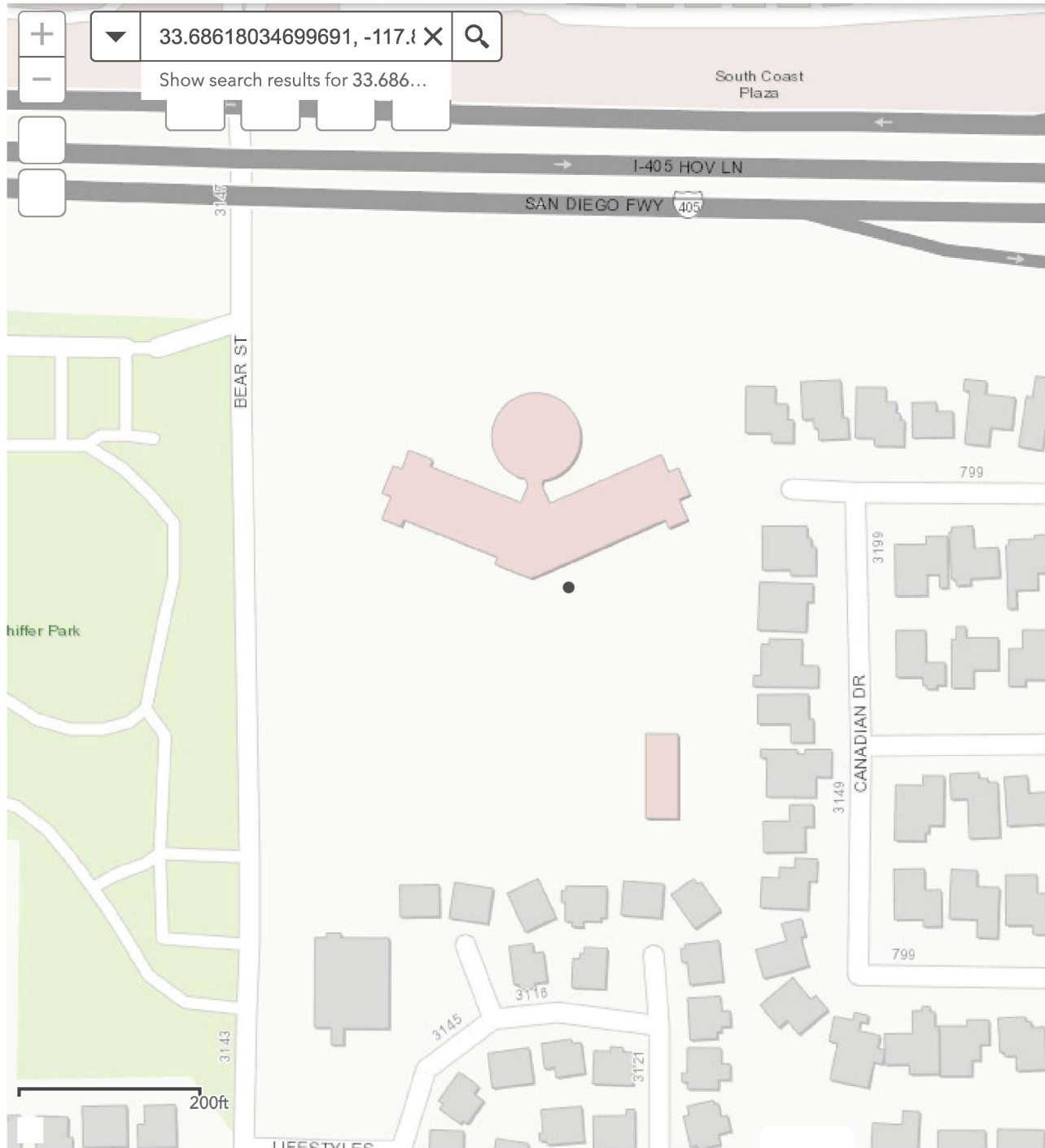
County Use: COMMERCIAL (3)
 State Use:
 Water Type:
 Sewer Type:

Tax Information

Total Value: \$21,930,000
 Land Value: \$11,342,400
 Improvement Value: \$10,587,600
 Total Taxable Value: \$21,930,000

Assessed Year: 2023
 Improved %: 48%
 Tax Year: 2022

Property Tax: \$234,110.94
 Tax Area: 15139
 Tax Exemption:



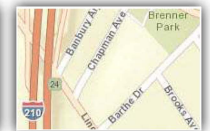
Basemap Gallery



Topographic



USA Topo Maps



Streets



Imagery



Imagery with Labels



Dark Gray Canvas



Light Gray Canvas



OpenStreetMap



Terrain with Labels



National Geographic




Oceans



U.S. Fish and Wildlife Service

National Wetlands Inventory

Wetlands Map



January 3, 2024

Wetlands



Estuarine and Marine Deepwater



Estuarine and Marine Wetland



Freshwater Emergent Wetland



Freshwater Forested/Shrub Wetland



Freshwater Pond



Lake



Other



Riverine

This map is for general reference only. The US Fish and Wildlife Service is not responsible for the accuracy or currentness of the base data shown on this map. All wetlands related data should be used in accordance with the layer metadata found on the Wetlands Mapper web site.

APPENDIX G

Project Personnel Qualifications



HILLMANN CONSULTING

CONTACT INFORMATION



1745 W. Orangewood Avenue
Suite 201
Orange, CA 92868



(714) 634-9500



kbonner@hillmannconsulting.com

EDUCATION

B.S. Environmental Engineering
University of Southern California

Morehouse College, Atlanta, GA

CERTIFICATIONS

OSHA 10HR

Lead Sampling Technician - California

**WITH HILLMANN
SINCE 2022**

KOFI BONNER

Junior Project Manager Due Diligence & Remediation Management

PROFESSIONAL EXPERIENCE

Mr. Bonner is currently a Junior Project Manager for our Southern California Office. He came to Hillmann with a diverse background in Environmental Engineering and Project Management. He conducts a variety of real estate due diligence services including Phase I and Phase II Environmental Site Assessments in addition to performing subsurface soil, groundwater, and vapor intrusion investigations for residential, commercial, and industrial properties.

Mr. Bonner regularly performs indoor air quality assessments for several high-profile clients throughout Southern California. He is also responsible for performing air and surface hazard materials testing, and potable and non-potable water sampling. Mr. Bonner supervises work practices and controls in accordance with job specifications, current EPA, OSHA, and state regulations.

RELEVANT PROJECT EXPERIENCE

ENGEO Inc. | San Ramon, CA

As a Project Manager for ENGEO, Inc., Mr. Bonner worked on a multitude of environmental projects, working directly with clients and county representatives to assess potential environmental issues on site. He actively sampled soil, soil gas, and groundwater and then analyzed data received from labs to compare the results against applicable environmental screening levels. He made recommendations as to what steps would need to be taken to remediate sites based on sample analysis results and created programs that were able to take environmental data and automatically compare them to state screening levels.

Morehouse College Smart Biomaterials Lab | Atlanta, GA

As a Research Assistant in Morehouse College's Smart Biomaterials Lab, Mr. Bonner worked directly under Dr. Juana Mendenhall to perform research on thermosensitive plastics. He researched and experimented on PVCL membranes and their ability to filter out contaminants in soil. He also researched radionuclides and attempted to create PVCL hybrid membranes that were able to filter out harmful radionuclides from water and soil.



CONTACT INFORMATION

1600 Route 22 E
Suite #107
Union, NJ 07083

(908) 377-5636

drutherford@hillmann.com

EDUCATION

B.S. Environmental Sciences, Cook
College, New Brunswick, NJ

CERTIFICATIONS

40 HR HAZWOPER 29 CFR 1910.120

Certified Hazardous Materials Manager
1992-2003

10 HR OSHA Construction Safety &
Health

Construction Procedures, Materials and
Costs – Rutgers Center for Continuing
Professional Development

WITH HILLMANN
SINCE 1988

DAVID H. RUTHERFORD

Quality Management Director
Corporate Executive

PROFESSIONAL EXPERIENCE

Mr. Rutherford currently serves as Hillmann's Quality Management and Technical Director of Environmental Due Diligence services. Previously, Mr. Rutherford served as the Director of Due Diligence. He has over 3 decades of experience in the environmental consulting industry, specifically in managing and performing environmental property assessments including USEPA and NJDEP Preliminary Assessments.

As the Quality Management Director, Mr. Rutherford is responsible for overseeing the quality of all services across the company, including development of standard protocols, report content/templates, and account management strategies. He has managed large national accounts for real estate due diligence services including a desktop review service that handled nearly 500 properties per year.

Additionally, Mr. Rutherford has performed and/or managed Phase II Environmental Site Assessments (ESAs), Underground Storage Tank (UST) investigations/closures, Property Condition Assessments (PCA), Construction Monitoring inspections, Asbestos surveys, Asbestos Abatement Project Monitoring services, Indoor Air Quality (IAQ) surveys, NPDES Discharge Monitoring, Community Right-to-Know surveys, and Environmental Risk Analysis for compliance with the Sarbanes-Oxley act.

RELEVANT PROJECT EXPERIENCE

TD Bank, N.A. | Various Locations

Hillmann has performed phase I ESAs at several properties on behalf of TD Bank. Mr. Rutherford previously managed the group that conducts the assessments for this contract, which is ongoing.

HSBC Bank | NYC Metro

Hillmann provided complete environmental program including phase I ESAs, asbestos surveys, air monitoring, bid administration, O&M programs, industrial hygiene, and indoor air quality programs.

Peapack Gladstone Bank | NY, NJ, and PA

Hillmann has performed phase I ESAs at numerous properties on behalf of Peapack Gladstone Bank since 2013. Mr. Rutherford



HILLMANN CONSULTING

RELEVANT PROJECT EXPERIENCE CONTINUED

previously managed the team that conducts the assessments for this contract, which is ongoing.

The Davis Companies | Norwalk, CT

On behalf of The Davis Companies, Hillmann provided an Advisory Report of analysis and opinion regarding the potential electromagnetic fields (EMF) health risks that may be associated with a newly constructed sub-station on an adjacent property.

Multi-Family Portfolio | New York, NY

Hillmann conducted environmental due diligence services and a construction plan and cost review for a rehabilitation project of 45 low-income multi-family apartment buildings in upper Manhattan. Mr. Rutherford coordinated and oversaw the completion of 45 phase I ESA reports and 5 phase II site investigations associated with this project.

MBD Community Housing Corporation | Bronx, NJ

Hillmann conducted environmental due diligence services for various multi-family apartment buildings located throughout New York City; including a portfolio of 11 buildings in Bronx, NY.

International Portfolio of Industrial Properties

Mr. Rutherford was the Project Manager for a multi-level environmental due diligence assessment for a portfolio of 113 light industrial properties located throughout the United States and Mexico.

Confidential Client | Various Locations

Mr. Rutherford was responsible for conducting multiple risk assessments for a confidential client. The purpose for conducting the assessments was to project a cost estimate for potential environmental liabilities associated with over 3,700 former drug store facilities in compliance with the Sarbanes-Oxley act.



CONTACT INFORMATION

720 26th Street
Sacramento, CA 95816

(559) 905-6744

jterwilliger@hillmann.com

EDUCATION

B.S. Environmental Science, University of
Southern California, Los Angeles, CA

CERTIFICATIONS

Cal-OSHA Certified Asbestos Consultant

CDPH Accredited Lead Inspector/Assessor/
Project Monitor

CA Certified Site Surveillance Technician

OSHA 40 - Hr HAZWOPER

**WITH HILLMANN
SINCE 2016**

JOHN "RYAN" TERWILLIGER

West Coast Regional Manager Environmental Health & Safety

PROFESSIONAL EXPERIENCE

Mr. Terwilliger is responsible for business operations, fiscal management, and field staff management for Hillmann's Orange, CA office. He also performs asbestos surveys and investigations to identify asbestos and lead materials associated with occupational hazards. He supervises work practices and controls in accordance with job specifications, current EPA, OSHA, and State Regulations for asbestos remediation projects in commercial, industrial and multi-family residential buildings. Mr. Terwilliger also performs IAQ and mold and moisture investigations in commercial, industrial, and residential settings nationwide. Additionally, he conducts awareness training on environmental topics such as asbestos, lead and mold and provides litigation support consultation.

RELEVANT PROJECT EXPERIENCE

Tishman Speyer Properties | Various Locations

Hillmann has provided the complete environmental program for Tishman Speyer properties since 1987. Our services include environmental health and safety, industrial hygiene, phase I environmental site assessments, asbestos surveys, air monitoring, bid administration, O&M programs and indoor air quality programs on various commercial, industrial and multi-family residential properties.

Westfield | Various Locations

Since 2000, Hillmann has been providing an environmental program encompassing environmental health and safety, phase I environmental site assessments, asbestos and lead surveys, air monitoring, bid administration and O&M programs, industrial hygiene and indoor air quality programs, and hazardous materials assessments on their mall properties throughout the county.

Brookfield Office Properties | Various Locations

Hillmann has been providing hazardous materials surveys, development abatement specifications, and managing the oversight activities during the abatement activities at various Brookfield sites throughout California.

Verizon | Various Locations

Hillmann conducted hazardous materials surveys, development abatement specifications, and project monitoring during abatement at various Verizon locations throughout California.



RELEVANT PROJECT EXPERIENCE CONTINUED

California Department of Transportation | Central Valley & Northern California

Hillmann has been performing asbestos and lead-based paint surveys for the California Department of Transportation (DOT). IN doing so, we perform comprehensive asbestos containing materials and lead-based paint surveys of residential and commercial buildings that are slated for demolition and generated a report of findings in order to aid the DOT in facilitating the road improvement programs and building renovations throughout the Central Valley and Northern California areas. Also, during the abatement of asbestos from DOT-owned buildings, we provide contractor oversight and air monitoring services for regulatory compliance.

Public Storage | Los Angeles, CA

Hillman performed comprehensive asbestos, lead-based paint, and universal waste materials survey of commercial and industrial buildings throughout Southern California. Hazardous materials surveys were conducted prior to renovation. Mr. Terwilliger developed abatement specifications and managed the abatement oversight during the renovation of the buildings.

THIS PAGE INTENTIONALLY LEFT BLANK