

Notice of Exemption

Appendix E

To: Office of Planning and Research
P.O. Box 3044, Room 113
Sacramento, CA 95812-3044

County Clerk

County of: Los Angeles

12400 Imperial Hwy.

Norwalk, CA 90650

From: (Public Agency): City of Los Angeles

Department of Cannabis Regulation

221 N. Figueroa St., Suite 1245, Los Angeles, CA 90012

(Address)

Project Title: DCR CORE RECORD NO. 210462

Project Applicant: Calvert Holdings LLC

Project Location - Specific:

14729 Calvert Street Van Nuys, CA 91411 / Kester Ave & Cedros Ave

Project Location - City: Van Nuys

Project Location - County: Los Angeles

Description of Nature, Purpose and Beneficiaries of Project:

Cultivation of commercial cannabis products under State and local law.

Name of Public Agency Approving Project: City of Los Angeles, Department of Cannabis Regulation

Name of Person or Agency Carrying Out Project: Calvert Holdings LLC

Exempt Status: **(check one):**

☐ Ministerial (Sec. 21080(b)(1); 15268);

☐ Declared Emergency (Sec. 21080(b)(3); 15269(a));

☐ Emergency Project (Sec. 21080(b)(4); 15269(b)(c));

☒ Categorical Exemption. State type and section number: CEQA Section 15301 / Class 1

☐ Statutory Exemptions. State code number: _____

Reasons why project is exempt:

Environmentally benign infill project consistent with the General Plan, Zoning requirements and consistent with the criteria for a Class 1 Categorical Exemption pursuant to CEQA Guidelines Section 15301 and does not require further analysis based on the exceptions in CEQA Guidelines Section 15300.2, and thus, DCR finds that no further CEQA analysis is required.

Lead Agency


Contact Person: Jason Killeen

Area Code/Telephone/Extension: (213) 978-0738

If filed by applicant:

1. Attach certified document of exemption finding.

2. Has a Notice of Exemption been filed by the public agency approving the project? ■ Yes No

Signature:  Date: 03/19/2025 Title: Asst. Executive Director

■ Signed by Lead Agency Signed by Applicant

Authority cited: Sections 21083 and 21110, Public Resources Code.
Reference: Sections 21108, 21152, and 21152.1, Public Resources Code.

Date Received for filing at OPR: _____

2025 061602



FILED

Mar 26 2025

Dean C. Logan, Registrar - Recorder/County Clerk

Electronically signed by DEAN C. LOGAN

CITY OF LOS ANGELES

OFFICE OF THE CITY CLERK

200 NORTH SPRING STREET, ROOM 395

LOS ANGELES, CALIFORNIA 90012

CALIFORNIA ENVIRONMENTAL QUALITY ACT

NOTICE OF EXEMPTION

(PRC Section 21152; CEQA Guidelines Section 15062)

THIS NOTICE WAS POSTED

ON March 26 2025

UNTIL April 25 2025

REGISTRAR - RECORDER/COUNTY CLERK

Pursuant to Public Resources Code § 21152(b) and CEQA Guidelines § 15062, the notice should be posted with the County Clerk by mailing the form and posting fee payment to the following address: Los Angeles County Clerk/Recorder, Environmental Notices, P.O. Box 1208, Norwalk, CA 90650. Pursuant to Public Resources Code § 21167 (d), the posting of this notice starts a 35-day statute of limitations on court challenges to reliance on an exemption for the project. Failure to file this notice as provided above, results in the statute of limitations being extended to 180 days.

PARENT CASE NUMBER(S) / REQUESTED ANNUAL LICENSES

LA-C-24-210462-ANN / Cultivation Indoor

LEAD CITY AGENCY

City of Los Angeles (Department of Cannabis Regulation)

CASE NUMBER

ENV- 210462-ANN

PROJECT TITLE

DCR CORE RECORD NO. 210462

COUNCIL DISTRICT

6

PROJECT LOCATION (Street Address and Cross Streets and/or Attached Map)

14729 Calvert Street Van Nuys, CA 91411 / Kester Ave & Cedros Ave

☒ Map attached.

PROJECT DESCRIPTION:

Cultivation of commercial cannabis products under State and local law.

☐ Additional page(s) attached.

NAME OF APPLICANT / OWNER:

Calvert Holdings LLC

CONTACT PERSON (If different from Applicant/Owner above)

Jason Killeen

(AREA CODE) TELEPHONE NUMBER

(213) 978-0738

EXT.

EXEMPT STATUS: (Check all boxes, and include all exemptions, that apply and provide relevant citations.)

STATE CEQA STATUTE & GUIDELINES

☐ STATUTORY EXEMPTION(S)

Public Resources Code Section(s) _____

☒ CATEGORICAL EXEMPTION(S) (State CEQA Guidelines Sec. 15301-15333 / Class 1-Class 33)CEQA Guideline Section(s) / Class(es) CEQA Section 15301 / Class 1☐ OTHER BASIS FOR EXEMPTION (E.g., CEQA Guidelines Section 15061(b)(3) or (b)(4) or Section 15378(b))

JUSTIFICATION FOR PROJECT EXEMPTION:

☒ Additional page(s) attached

Environmentally benign infill project consistent with the General Plan, Zoning requirements and consistent with the criteria for a Class 1 Categorical Exemption pursuant to CEQA Guidelines Section 15301 and does not require further analysis based on the exceptions in CEQA Guidelines Section 15300.2, and thus, DCR finds that no further CEQA analysis is required.

☒ None of the exceptions in CEQA Guidelines Section 15300.2 to the categorical exemption(s) apply to the Project.☐ The project is identified in one or more of the list of activities in the City of Los Angeles CEQA Guidelines as cited in the justification.

IF FILED BY APPLICANT, ATTACH CERTIFIED DOCUMENT ISSUED BY THE DEPARTMENT OF CANNABIS REGULATION

STATING THAT THE DEPARTMENT HAS FOUND THE PROJECT TO BE EXEMPT.

If different from the applicant, the identity of the person undertaking the project.

CITY STAFF USE ONLY:

CITY STAFF NAME AND SIGNATURE

Jason Killeen

STAFF TITLE

Asst. Executive Director

COMMERCIAL CANNABIS ANNUAL LICENSE(S) APPROVED

Cultivation Indoor

DISTRIBUTION: County Clerk, Agency Record

Rev. 6-22-2021

DEPARTMENT OF
CANNABIS REGULATION
-
CANNABIS REGULATION
COMMISSION

THRYERIS MASON
PRESIDENT

DAVID NASH
VICE PRESIDENT

ANTON FARMBY
SHI YOUNG LIM
MARIO MELENDEZ

JOSIE TREVIZO
Commission Executive Assistant
(213) 978-0738

City of Los Angeles
CALIFORNIA



Karen Bass
MAYOR

EXECUTIVE OFFICES
221 N. FIGUEROA STREET, SUITE 1245
LOS ANGELES, CA 90012
(213) 978-0738
-

MICHELLE GARAKIAN
EXECUTIVE DIRECTOR

JASON KILLEEN
ASSISTANT EXECUTIVE DIRECTOR

VACANT
ASSISTANT EXECUTIVE DIRECTOR

<http://cannabis.lacity.org>

DETERMINATION AND APPROVAL OF COMMERCIAL CANNABIS ANNUAL LICENSE(S)

Pursuant to Los Angeles Municipal Code (LAMC) Section 104.06, the following application for commercial cannabis activity is complete and the Department of Cannabis Regulation (DCR) has determined the Applicant meets the requirements for the issuance of an Annual License for the commercial cannabis activity listed below. DCR also has determined this project is categorically exempt from the requirements of the California Environmental Quality Act (CEQA) pursuant to the categorical exemptions under Class 1.

| | |
|---|--|
| DCR Record No.: | LA-C-24-210462-ANN |
| Applicant Name: | Calvert Holdings LLC |
| Activity(ies) Requested: | Cultivation Small Indoor (Type 2A) |
| Proposed Project: | The Applicant seeks an Annual License for the commercial cannabis activity(ies) listed above pursuant to LAMC section 104.06 et. al. |
| Business Premises Address/ Project Location: | 14729 Calvert Street Van Nuys, CA 91411 |
| Council District: Closest Neighborhood Council: Business Improvement District: Community Plan Area: Zoning: | 6 Van Nuys - Van Nuys - North Sherman Oaks M2-1 |
| LAMC Section / "Phase": | LAMC 104.08 / Phase 2 |
| Environmental Analysis/Clearance: ENV-210462-ANN | Notice of Exemption pursuant to the Class 1 categorical exemption (tit. 14, Cal. Code Regs., §§ 15301) |

BACKGROUND:

The Applicant was issued Temporary Approval by DCR with an effective date of November 28, 2022. Since that time, the Applicant has adhered to the requirements of the Los Angeles Municipal Code (LAMC) and DCR's Rules and Regulations, and completed all requirements for the issuance of an Annual License. The Applicant currently possesses a State Provisional License, CCL22-0001397, to conduct Cultivation Specialty Indoor (Type 1A), active through September 25, 2025.

The Applicant is not subject to the requirements of LAMC Section 104.20 for the Social Equity Program. The Business Premises is located at 14729 Calvert Street, Van Nuys, CA 91411, a parcel zoned for Light Manufacturing purposes.

DEPARTMENT ANNUAL LICENSING DETERMINATIONS:

DCR recommends approving the Annual License for the Applicant based on the following factors:

- The Applicant has met the Application requirements under LAMC Section 104.03.
- The Business Premises location meets the requirements under LAMC Section 105.02.
- The Application does not contain any grounds for denial under LAMC Section 104.04.
- **(Social Equity only):** The Applicant has met the requirements under LAMC Section 104.20.

THERE ARE NO EXISTING REASONS TO DENY AN ANNUAL LICENSE:

DCR or the Cannabis Regulation Commission may deny an Annual Application for the reasons stated in LAMC section 104.04. These denial reasons include, but are not limited, to:

- The Business Premises is substantially different from the diagram of the Business Premises submitted by the Applicant or Licensee;
- Denying DCR employees or agents access to the Business Premises;
- Procuring a License by fraud or deceit, making a material misrepresentation, false statement, or knowingly failing to disclose a material fact;
- Failing to timely to provide DCR with requested information, forms or documents;
- Denial of a license, permit or other authorization to engage in Commercial Cannabis Activity by any state or other local licensing authority;
- Creation a significant public safety problem as documented by a law enforcement agency;
- Failure to adhere to the requirements of this article or the Rules and Regulations;
- Engaging in unlicensed Commercial Cannabis Activity in violation of Section 104.15;
- **(Social Equity Only)** Failing to comply with any requirement in LAMC Section 104.20;
- The Business Premises was the site of a utility disconnect, padlocking or certain criminal convictions for a period of 5 years from the date of the conviction, padlock or disconnect;
- Improper zoning or distancing of the Business Premises from Sensitive Uses under LAMC Section 105.00 *et seq*; and,
- An Owner is an individual who holds office in, is employed by, any agency of the State of California and any of its political subdivisions when the individual's duties include the enforcement or regulation of Commercial Cannabis Activity or any other penal provisions of law of the State of California prohibiting or regulating Commercial Cannabis Activity.

At present, DCR is not aware of any existing facts or circumstances to deny this Annual License for the reasons in LAMC Section 104.04.

CALIFORNIA ENVIRONMENTAL QUALITY ACT (CEQA) EVALUATION

PROJECT DESCRIPTION:

The Applicant seeks an Annual License for continued cannabis cultivation on an existing site zoned for light manufacturing, M2-1, at 14729 West Calvert Street, Los Angeles, CA 91411 (Assessor's Parcel Number 2241-018-030). The Project-Specific Information Form (LIC-4013-FORM) (**Exhibit A**) submitted by the Applicant indicates the project site is currently used for commercial cannabis activities. The project proposes only minor modifications to the existing building for interior and does not propose to expand existing structures. Proposed cultivation activities include preparing the soil and growing medium, planting seeds or clones, irrigating, fertilizing, and managing pests, harvesting plants, drying, curing and trimming plants. Existing City sewer service is provided to the project site, and water and electricity are provided by the City of Los Angeles Department of Water and Power. Proposed hours of operations would be from Monday through Sunday from 9:00 a.m. to 5:00 p.m., and the Applicant anticipates 4 employees and up to a 6-person occupancy during operating hours. Pre-application review has found the project to be consistent with planning and zoning. Further project site information is provided in the Project Parcel Profile Report from the City's Zone Information and Map Access System (ZIMAS) (**Exhibit B**). Compliance with Los Angeles Municipal Code Sections 104.00 *et seq.* and 105.00 *et seq.*, as well as DCR's Rules and Regulations, does not waive or otherwise circumvent any other City or State requirements or necessary permits from the City, State, or other public agencies, such as the Los Angeles Department of Building and Safety, the Los Angeles Fire Department, or the Los Angeles County Public Health Department. Full compliance with all applicable regulations for the proposed cannabis use(s) are assumed in this analysis.

PROJECT INFORMATION AND RELEVANT CEQA PROVISIONS:

Project Site Land Use/Zoning Designations

General Plan: Light Manufacturing; Zoning: Light Industrial Zone (M2-1).

Surrounding Land Use/Zoning Designations

General Plan: Light Manufacturing, Medium Residential.

Zoning: Light Industrial Zone (M2-1), Multiple Dwelling Zone ([Q]R3-1).

Subject Property

The subject site is a fully developed lot within the Van Nuys – North Sherman Oaks Community Plan Area. The lot is approximately 15,001 square feet with 10,156 square feet of building area, located at 14729 West Calvert Street. The project site operates a cannabis facility within a light manufacturing zoning area, and the proposed project would not change the existing use.

The site has a light manufacturing land-use designation and is zoned M2-1. The site is located within Council District 6, Van Nuys Neighborhood Council.

Abutting Properties

Abutting properties are developed with single-story and multi-story buildings for light manufacturing uses. Properties abutting the north side of the project site are two-story apartments for residential use.

CEQA Guidelines

Exemption Class(es). CEQA Guidelines, Section 15301, Existing Facilities (Class 1), allows an exemption from CEQA where the project “consists of the operation repair, maintenance, permitting, leasing, licensing, or minor alteration of existing public or private structures, facilities, mechanical equipment, or topographical features, involving negligible or no expansion of existing or former use.” The CEQA Guidelines provide a non-exclusive list of example project types that would be eligible for the exemption. Among these are: 1) Interior or exterior alterations involving such things as interior partitions, plumbing, and electrical conveyances; 2) Restoration or rehabilitation of deteriorated or damaged structures, facilities, or mechanical equipment to meet current standards of public health and safety, unless it is determined that the damage was substantial and resulted from an environmental hazard such as earthquake, landslide, or flood; 3) Additions to existing structures, provided the addition would not result in an increase of 50 percent of floor area or 2,500 square feet, whichever is less, or an increase of up to 10,000 square feet if the project is in an area where all public services and facilities are available to allow for maximum development permissible in the General Plan, and where the area in which the project is located is not environmentally sensitive; and 4) Maintenance of existing landscaping; and 5) Restoration or rehabilitation of deteriorated or damaged structures, facilities, or mechanical equipment to meet current standards of public health and safety, unless it is determined that the damage was substantial and resulted from an environmental hazard such as earthquake, landslide, or flood.

Exceptions. Categorical Exemptions are restricted by CEQA Guidelines Section 15300.2: Exceptions, which establishes exceptions to the applicability of the exemptions. If the proposed project is subject to any of the following exceptions, the project would not be eligible for the applicable categorical exemption: (a) Location - Classes 3, 4, 5, 6, and 11 are qualified by consideration of where the project is to be located – a project that is ordinarily insignificant in its impact on the environment may in a particularly sensitive environment be significant. Therefore, these classes are considered to apply all instances, except where the project may impact on an environmental resource of hazardous or critical concern where designated, precisely mapped, and officially adopted pursuant to law by federal, state, or local agencies; (b) Cumulative Impact - All exemptions for these classes are inapplicable when the cumulative impact of successive projects of the same type in the same place, over time is significant; (c) Significant Effect - A categorical exemption shall not be used for an activity where there is a reasonable possibility that the activity would have a significant effect on the environment due to unusual circumstances; (d) Scenic Highways - A categorical exemption shall not be used for a project which may result in damage to scenic resources, including but not limited to, trees, historic buildings, rock outcroppings, or similar resources, within a highway officially designated as a state scenic highway. This does not apply to improvements which are required as mitigation by an adopted negative declaration or certified EIR; (e) Hazardous Waste Sites. A categorical exemption shall not be used for a project located on a site which is included on any list compiled pursuant to Section 65962.5 of the Government Code; and (f) Historical Resources - A categorical exemption shall not be used for a project which may cause a substantial adverse change in the significance of a historical resource.

CEQA PROJECT ANALYSIS & FINDINGS:

Analysis of Exemption

The proposed project is seeking licensing for continued cannabis cultivation. The project does not propose additions to existing structures, so it would involve no expansion of the existing use.

Based on the above, the project would meet the criteria for a CEQA Class 1 Categorical Exemption as “operation repair, maintenance, permitting, leasing, licensing, or minor alteration of existing public or

private structures, facilities, mechanical equipment, or topographical features, involving negligible or no expansion of existing or former use.”

Analysis of Exceptions

a) Location. The CEQA Guidelines establish that the locational exception does not apply to a Class 1 Categorical Exemption and thus would not be applicable to the project.

b) Cumulative Impact. The project does not propose demolition or construction or substantive modifications to the existing facilities. As the project itself would have no impacts (as determined in this CEQA evaluation), it would not contribute a cumulatively considerable effect to a cumulative impact.

c) Significant Effect. The project is seeking approval for an Annual License from the Department of Cannabis Regulation and the project would be consistent with the general plan designation, applicable general plan policies, zoning designation, and regulations for commercial cannabis activity at the site. There are no known unusual circumstances on or around the project site that would warrant environmental analysis.

d) Scenic Highways. Based on Caltrans California State Highways Maps, there are no designated Scenic Highways in the project vicinity.¹ In addition, the project site has no resources, and the project would involve no physical changes to the environment. Therefore, the project would not damage mature, scenic trees, or scenic rock outcroppings.

e) Hazardous Waste Sites. The project site is not located within a site that is included in any list compiled pursuant to Section 65962.5 of the Government Code, commonly referred to as the Cortese List, as shown below:

- The California Department of Toxic Substances Control EnviroStor Hazardous Waste and Substances Site List;²
- The State Water Resources Control Board GeoTracker;³
- Solid waste disposal sites identified by State Water Resources Control Board with waste constituents above hazardous waste levels outside the waste management unit;⁴
- The State Water Resources Control Board list of Cease-and-Desist Orders and Cleanup and Abatement Orders;⁵ and
- Hazardous waste facilities subject to corrective action pursuant to Section 25187.5 of the Health and Safety Code, as identified by the California Department of Toxic Substances Control.⁶

¹ Caltrans, California State Scenic Highway Map, Accessed on February 20, 2025 at: <https://caltrans.maps.arcgis.com/apps/webappviewer/index.html?id=465dfd3d807c46cc8e8057116f1aaca>

² Department of Toxic Substance Control, EnviroStor, Accessed on February 20, 2025 at: https://www.envirostor.dtsc.ca.gov/public/map/?global_id=60002818

³ State Water Resources Control Board, GeoTracker, Accessed on February 20, 2025 at: https://geotracker.waterboards.ca.gov/map/?global_id=T0607302824

⁴ CalEPA, List of Solid Waste Disposal with Waste Constituents Above Hazardous Waste Levels Outside the Waste Management Unit; Accessed on February 20, 2025 at: <https://calepa.ca.gov/wp-content/uploads/sites/6/2016/10/SiteCleanup-CorteseList-CurrentList.pdf>

⁵ CalEPA, List of “Active” CDO and CAO from Water Board, Excel Available at: <https://calepa.ca.gov/sitecleanup/corteselist/>

⁶ CalEPA, Cortese List: Section 65962.5(a), List of Hazardous Waste Facilities Subject to Corrective Action Pursuant to Section 25187.5 of the Health and Safety Code, Identified by DTSC, Accessed on February 20, 2025 at: <https://calepa.ca.gov/sitecleanup/corteselist/section-65962-5a/>

Therefore, the project site is not identified as a hazardous waste site, and this exception would not preclude the exemption. Further, state regulations and the Department of Cannabis Regulation's application review process would ensure that appropriate safety measures are in place so that the project would have less than significant hazard impacts.

f) Historical Resources. The project site is currently developed with buildings and hardscaped features, and the proposed project would not change these existing conditions. The City ZIMAS system identifies no historic designations or overlay for the site and indicates no historic preservation review is required (Exhibit B). Further, the proposed project would not demolish or substantially modify the building. The project site is not listed in a local, state, or national register, nor has been determined eligible for designation.⁷ Therefore, implementation of the project would not cause substantial adverse change in the significance of a historical resource.

Based on the discussion above, the proposed project's use of a Class 1 Categorical Exemption is not affected by any of the exceptions set forth in State CEQA Guidelines Section 15300.2. As the proposed project would result in no physical changes to the site and no change in use, the project would not have physical impacts to the environment. As such, it would not have a combined impact with other projects in the area that would result in cumulative impacts. There are no unusual circumstances associated with the project, which is proposed in general plan designation and zoning classification that allow the proposed use. The project would not physically change the site or the existing structures, therefore, the project would have no impact on scenic or historic resources. The site is not on the lists that satisfy Government Code Section 65962.5, commonly referred to as the "Cortese List," as being affected by hazardous wastes or clean-up issues.


Conclusion Findings. Based on the analysis above, the proposed project is consistent with the criteria for a Class 1 Categorical Exemption (CEQA Guidelines Section 15301) and does not require further analysis based on the exceptions in CEQA Guidelines Section 15300.2, and thus, DCR finds that this project is categorically exempt from the requirements of CEQA.

⁷ City of Los Angeles, ZIMAS, Accessed on February 20, 2025 at: <https://zimas.lacity.org/>

DEPARTMENT OF CANNABIS REGULATION ACTIONS:

The Department of Cannabis Regulation:

1. Determined, based on the whole of the administrative record, that the project is exempt from the California Environmental Quality Act (CEQA) pursuant to Article 19, Section 15301, Class 1 of the State CEQA Guidelines (tit. 14, Cal. Code Regs., §§ 15301), and there is no substantial evidence demonstrating that an exception to a categorical exemption pursuant to CEQA Guidelines Section 15300.2 applies;
2. Pursuant to Los Angeles Municipal Code Section 104.06(b)(2), approved the Annual License for Cultivation Small Indoor (Type 2A), Commercial Cannabis Activity at the Business Premises location; and,
3. Adopted the Project Analysis & Findings and Notice of Exemption.



Jason Killeen / Assistant Executive Director
Department of Cannabis Regulation

March 13, 2025
Date

EXHIBITS:

Exhibit A – Project Specific Information Form (LIC-4013-FORM)

Exhibit B – Project Parcel Profile Report from ZIMAS



CITY OF LOS ANGELES DEPARTMENT OF™

**CANNABIS
REGULATION****PROJECT-SPECIFIC INFORMATION FORM**

LIC-4013-FORM

Instructions: Before the Department of Cannabis Regulation (DCR) can grant an Annual License, DCR must independently evaluate the document prepared for the project in compliance with the California Environmental Quality Act (CEQA), or documentation provided by the Applicant or Licensee as evidence of exemption from CEQA. To conduct this evaluation, DCR must have a complete description of the proposed project that provides information about the project site, including existing conditions and facilities, proposed facilities and improvements, and the construction methods and operations practices of the proposed project.

Please provide detailed responses with as much information as possible. If more space is needed, additional pages may be added. Missing, incomplete, or inconsistent information may delay the processing of your Annual License Application.

Date (MM/DD/YYYY): 12/11/2023Lead Agency: City of Los Angeles - Department of Cannabis RegulationDCR Record No.: LA-S-23-210462-ANNApplicant Entity Name: Calvert Holdings LLCLicense Type(s): CultivationBusiness Premises Location: 14729 W. Calvert St., Van Nuys CA 91411County: Los Angeles Assessor's Parcel Number (APN): 2241018030Council District: CD 6 Neighborhood Council: Van NuysCommunity Plan Area: Van Nuys - North Sherman OaksZoning: M2-1 Specific Plan Area: NoneGeneral Plan Land Use: Light Manufacturing Redevelopment Project Area: NoneBusiness Improvement District: None Promise Zone: NoneState Enterprise Zone: LOS ANGELES STATE ENTERPRISE ZONE Historic Preservation Review: NoLAPD Division/Station: Van Nuys LAFD District/Fire Station: 39

As a covered entity under Title II of the Americans with Disabilities Act, the City of Los Angeles does not discriminate on the basis of disability, and upon request, will provide reasonable accommodation to ensure equal access to its programs, services and activities

Department of Cannabis Regulation

221 N. Figueroa St., Suite 1245, Los Angeles, CA 90012

(213) 978-0738 • cannabis@lacity.orgwww.cannabis.lacity.org

Categorical Exemption Evaluation Form

Instructions: Before the Department of Cannabis Regulation (DCR) can grant an Annual License, DCR must independently evaluate the document prepared for the project in compliance with the California Environmental Quality Act (CEQA), or documentation provided by the Applicant as evidence of exemption from CEQA. To conduct this evaluation, DCR must have a complete description of the proposed project that provides information about the project site, including existing conditions and facilities, proposed facilities and improvements, and the construction methods and operations practices of the proposed project. DCR can complete its review more quickly and efficiently when applicants provide as much of the information needed by DCR to complete an independent evaluation of the proposed project as is available.

Please provide detailed responses. If more space is needed, additional pages may be added. Missing, incomplete, or inconsistent information may delay the processing of your Annual License Application.

Project Description: *Insert project description information or reference where this information is located.*

The project involves minor modifications to an existing building and site which consist of interior tenant improvements, installation of security features (lighting, cameras), ministerial changes required to meet local building, fire, and/or public health permit requirements for a commercial cannabis cultivation facility. No demolition of buildings or other features is proposed. The project is consistent with the general plan designation and zoning designation and distance requirements from sensitive uses for commercial cannabis activity at the site. The site is entirely developed with buildings and hardscape features within the limits of the City of Los Angeles and is substantially surrounded by urban uses.

Categorical Exemption Evaluation Form

Class 1: Existing Facilities

1. Is the project site currently operating as a cannabis activity site or a similar use, or has it recently operated for this purpose? ☒ Yes ☐ No

Provide details of current or prior operation(s). Cite source(s) of information.

The project site is currently operating as a commercial cannabis cultivation facility.

2. Does the project involve an expansion of existing structures that would be considered negligible or no expansion of existing or former use? (If no, skip to Question 6) ☐ Yes ☒ No

Provide expansion details, if applicable. Cite source(s) of information.

3. Project Expansion: _____
Size of expansion in square feet: _____

Cite source(s) of information.

- a. Would the expansion be less than or equal to 2,500 square feet or 50 percent of the floor area before expansion? (If yes, skip to [Question 6.](#)) ☐ Yes ☐ No

Cite source(s) of information.

- b. Would the expansion be more than 2,500 square feet or 50 percent of the floor area before expansion? (If yes, skip to [Question 4.](#)) ☐ Yes ☐ No

Cite source(s) of information.

- c. Would the expansion be greater than 10,000 square feet? ☐ Yes ☐ No

Cite source(s) of information.

4. Is the project site served by all public services sufficient to serve the project (e.g., water, sewer, electricity, gas)? ☐ Yes ☐ No

Describe which public services serve the project site. Cite source(s) of information.

5. Is there evidence that the project site is located in an environmentally sensitive area?

☐ Yes ☐ No

Describe the environmentally sensitive area (if applicable). Cite source(s) of information, if available.



6. Does the project require a water right permit or another environmental permit that could result in physical changes to the environment? (If yes, see instructions.)

☐ Yes ☒ No

List permits required and any potential physical changes that could occur. Cite source(s) of information.



7. Does the project require demolition and removal of individual small structures (e.g., one single-family residence, a duplex or similar multifamily structure, a store, motel or restaurant or accessory structures)?

☐ Yes ☒ No

Describe size of structure to be demolished and location.



Categorical Exemption Evaluation Form

Class 2: Replacement or Reconstruction

1. Does the project involve the replacement or reconstruction of an existing structure on the same site as the structure being replaced or reconstructed? ☐ Yes ☒ No

Describe both the existing structure and replacement structure, including the location on the site. Cite source(s) of information.




2. Would the new structure have substantially the same purpose and capacity as the existing structure? ☐ Yes ☒ No

Provide information on the purpose of both the existing and replacement structures to ensure they are the same. Cite source(s) of information.



3. Does the project require a water right permit or another environmental permit that could result in physical changes to the environment? (If yes, see instructions.) ☐ Yes ☒ No

List permits required and any potential physical changes that could occur. Cite source(s) of information.



Categorical Exemption Evaluation Form

Class 3: New Construction or Conversion of Small Structures

1. Does the project involve the conversion of existing small structures including only minor modifications, or the installation of small equipment and facilities in small structures?

☐ Yes ☒ No

Provide information regarding the nature of modifications to existing small structures, if applicable. Cite source(s) of information.



2. Does the project involve the construction of new small structures?

☐ Yes ☒ No

Provide information regarding the size and purpose of the proposed new structures, if applicable. Cite source(s) of information.



Please check instructions for directions on how to proceed, based on answers to Questions 1 and 2.

3. Is the project within an urbanized area? (If no, skip to Question 9.)

☒ Yes ☐ No

Cite source(s) of information.

City of Los Angeles Zone Information and Map Access System (ZIMAS).

FOR SITES IN URBANIZED AREAS

4. Does the project involve the construction of four or fewer structures totaling 10,000 square feet or less?

☐ Yes ☒ No

Provide information regarding size of new structure(s), if applicable. Cite source(s) of information.

5. Is the parcel zoned for the proposed use?

☒ Yes ☐ No

Cite source(s) of information.

ZIMAS

6. Does the project involve the use of significant amounts of hazardous substances?

☒ Yes ☐ No

Provide details of any hazardous substances used including amount of product(s), if applicable. Cite source(s) of information.

Applicant's cultivation activities include the use of CO2. Applicant uses approximately 4100 pounds of liquid CO2 per month. The CO2 tanks are stored in a secured area of the parking lot.

7. Are all necessary public services and facilities available to the project?

☒ Yes ☐ No

List all services and facilities provided. Cite source(s) of information.

Water and power - Los Angeles Department of Water and Power (LADWP)
Waste - LA Sanitation

8. Do either the project site or the surrounding lands contain a sensitive environmental area? (If no, skip to Question 11.)

☐ Yes ☒ No

Provide information on the nature of any sensitive environmental areas. Cite source(s) of information, if available.

FOR SITES NOT IN URBANIZED AREAS

9. Does the project involve the construction of a single structure totaling 2,500 square feet or less?

☐ Yes ☐ No

Provide information regarding size of new structure, if applicable. Cite source(s) of information.



10. Does the project involve the use of significant amounts of hazardous substances?

☐ Yes ☐ No

Provide list of any hazardous substances used, including amount of product(s), if applicable and available. Cite source(s) of information.

FOR ALL SITES

11. Does the project require a water right permit or another environmental permit that could result in physical changes to the environment? (If yes, see instructions.)

☐ Yes ☒ No

List permits required and any potential physical changes that could occur. Cite source(s) of information.

Categorical Exemption Evaluation Form

Class 4: Minor Alterations to Land

1. Does the project involve the removal of healthy, mature, scenic trees (except for forestry and agricultural purposes)? ☐ Yes ☒ No

Provide details, if needed. Cite source(s) of information.



2. Does the project involve alterations to land, water, or vegetation that would be considered minor? ☐ Yes ☒ No

Provide details, if needed. Cite source(s) of information.



3. Would the alterations consist of grading on lands of 10 percent slope or steeper? ☐ Yes ☒ No

Provide details, if needed. Cite source(s) of information.



4. Would the alterations consist of grading in an area determined to be a wetland? ☐ Yes ☒ No

Cite source(s) of information.



5. Would the alterations consist of grading in a scenic area officially designated by a federal, state, or local agency? ☐ Yes ☒ No

Provide name of scenic area (if applicable). Cite source(s) of information.



6. Would the alterations consist of grading in an officially mapped area of severe geologic hazard, such as an Alquist- Priolo Earthquake Fault Zone, or within an official Seismic Hazard Zone designated by the State Geologist? ☐ Yes ☒ No

Provide the name of the zone (if applicable). Cite source(s) of information.

7. Does the project require a water right permit or another environmental permit that could result in physical changes to the environment? (If yes, see instructions.) ☐ Yes ☒ No

List permits required and any potential physical changes that could occur. Cite source(s) of information.

Categorical Exemption Evaluation Form

Class 11: Accessory Structures

1. Does the project include the construction or placement of accessory structures? ☐ Yes ☒ No

Describe new and/or replacement accessory structures. Cite source(s) of information.



2. Does the project require a water right permit or another environmental permit that could result in physical changes to the environment? (If yes, see instructions.) ☐ Yes ☒ No

List permits required and any potential physical changes that could occur. Cite source(s) of information.



Categorical Exemption Evaluation Form**Class 32: Infill Development Projects**

1. Is the project consistent with the general plan designation, all applicable general plan policies, and zoning designation and regulations for the site? ☒ Yes ☐ No

Cite source(s) of information.

ZIMAS; Los Angeles Municipal Code (LAMC) Article 5, Section 105.02

2. Project Size and Location

- a. Is the project site 5 acres in size or less? ☒ Yes ☐ No

Indicate the size of the project site, in acres. Cite source(s) of information.

The lot of the project site is about 0.344 acres. Calculation is based on the lot square footage listed on Zimas.

- b. Is the project site substantially surrounded by urban uses? ☒ Yes ☐ No

Describe the uses of the surrounding properties. Cite source(s) of information.

ZIMAS shows the following surrounding uses:

Industrial (M2, CM), Residential (R3), Commercial (C2), Public Facility (PF)

3. Does the project site have value as habitat for endangered, rare, or threatened species? ☐ Yes ☒ No

Describe any habitat for endangered, rare, or threatened species identified on or near the project site (if applicable). Cite source(s) of information.

4. Would the project have significant impacts related to traffic, noise, air quality, or water quality? ☐ Yes ☒ No

Describe potential impact(s) and evidence (if applicable). Cite source(s) of information.



5. Can the project site be adequately served by all required utilities and public services? ☒ Yes ☐ No

Describe which utilities and public services serve the project site. Cite source(s) of information.

Water and power - LADWP

Waste - LA Sanitation

6. Does the project require a water right permit or another environmental permit that could result in physical changes to the environment? (If yes, see instructions.) ☐ Yes ☒ No

List permits required and any potential physical changes that could occur. Cite source(s) of information.

Exceptions to Exemptions**1. Scenic Highways**

- a. Is the project visible from an official State Scenic Highway? ☐ Yes ☒ No

*List State Scenic Highway(s) from which the project is visible (if applicable).
Cite source(s) of information.*



- b. If yes, would the project result in damage to scenic resources? ☐ Yes ☒ No

Describe scenic resources and potential damage (if applicable). Cite source(s) of information.



2. Is the project located on a site included on any list compiled pursuant to Government Code § 65962.5 (Cortese List)? ☐ Yes ☒ No

Describe the type of hazardous site (if applicable). Cite source(s) of information.



3. Would the project result in a substantial adverse change in the significance of a historical resource? ☐ Yes ☒ No

List the historic resource(s) potentially affected and describe the potential effects (if applicable). Cite source(s) of information.



4. **Is there evidence of the potential for the project to contribute to a significant cumulative impact?**

☐ Yes ☒ No

Describe the potential cumulative impact(s) and evidence (if applicable). Cite source(s) of information.



5. **Is there evidence of a reasonable possibility of a significant environmental impact due to unusual circumstances?**

☐ Yes ☒ No

Describe the potential impact(s), circumstances, and evidence (if applicable). Cite source(s) of information.



6. **Would the project impact an environmental resource of hazardous or critical concern?**

☐ Yes ☒ No


Provide details, if needed. Cite source(s) of information.



7. **Does the project involve the removal of healthy, mature, scenic trees (except for forestry and agricultural purposes)?**

☐ Yes ☒ No

Provide details, if needed. Cite source(s) of information.



CEQA Exemption PetitionClass: 1 & 32 Category: Existing Facilities & In-Fill Development Project

Explanation of how the project fits the CEQA exemption indicated above:

The project consists of an existing commercial cannabis business with no plans for expansion and with minimal to no environmental impact. The site is entirely developed with buildings and hardscape features. The project is consistent with the general plan designation, all applicable general plan policies, and zoning designation and regulations for commercial cannabis cultivation activity at the site. The project site is less than 5 acres in size and is substantially surrounded by urban uses within the limits of the City of Los Angeles. The project may involve minor modifications to an existing building and site, consisting of interior tenant improvements, installation of security features (lighting, cameras), ministerial changes required to meet local building, fire, and/or public health permit requirements. No demolition of buildings or other features is proposed.

1. **Source(s) of Information:** Identify Sources: *Indicate the document(s) or other sources of information reviewed to complete this form.*

ZIMAS; property records; Department of Cannabis Regulation application for a commercial cannabis license; Department of Cannabis Regulation draft Notice of Exemption; Google Maps.

2. **Project Location and Surrounding Land Use.**

- (a) Describe Project Location: *Provide detailed information about the project location and any other physical description that clearly indicates the project site location.*

Project is located at 14729 Calvert St., on Calvert in between Cedros Ave and Kester Ave in an industrial building. It is surrounded by other industrial businesses such as: MacLeod Ale Brewing Co. (brewery), Legend Auto and Meter (auto body shop) and Ikar Collision (auto body shop).

- (b) Existing Land Uses/Zoning: *Describe the current land uses on the project site and any existing buildings and structures. Describe the surrounding land uses and zoning designations within a one-half mile radius of the project and list all abutting land uses.*

Project Site: Industrial (M2)
Abutting Land Uses: Industrial (M2), Residential (R3).
Surrounding Land Uses: Industrial (M2, CM), Residential (R3), Commercial (C2), Public Facility (PF).

- (c) Previous Use: Describe the previous use of the Project site or facility, if known. Include an estimate of the time such previous operations ceased, if such information is available.

The project site was previously used as a hardwood flooring mill. It is unknown when the previous operations ceased.

- (d) Was the site previously used for a similar use? The key consideration is whether the project involves negligible or no expansion of an existing use.

The project involves no expansion of an existing use.

- (e) Maps to be Included: *Provide a vicinity map and aerial image to show the project location. Include photographs, not larger than 8½ by 11 inches, of existing visual conditions as observed from publicly accessible vantage point(s).*

3. Project Operations/Description. Provide the following information about project operation and maintenance activities. If more than one type of cannabis activity is occurring on-site, provide a description of the project operations for each activity. This should include the following relevant information.

- (a) Activities Occurring Onsite: *Describe the activities included in the project application and identify any other commercial cannabis activity or activities occurring at the proposed premises, including other proposed cannabis activities occurring on the property. Describe the cannabis business operation methods and activities (e.g. cultivation methods, manufacturing and/or distribution operations).*

The commercial cannabis cultivation activities occurring at the premises include planting, growing, harvesting, drying, curing, grading, trimming or packaging of cannabis.

- (b) Cannabis Operation Activities Owned by the Same or Different Businesses: *Describe any additional cannabis operation activities existing or proposed either owned by the same or different businesses on the property.*

There are no additional cannabis activities at the project site.

- (c) Project Size: *Quantify the project size (total floor area of the project), and the lot size on which the project is located, in square feet.*

Project size = 10,156 sq. ft.
Lot size = 15,001.5 sq. ft.

- (d) State License: *Identify whether the applicant is licensed by, or has applied for licensure from, the California Department of Cannabis Control to engage in commercial cannabis activity at the proposed premises.*

The Applicant holds a Small Indoor Cultivation provisional license issued by the Department of Cannabis Control.

- (e) Hours of Operation/Work Shifts: *Identify the hours of operation/work shifts for the project.*

Hours of operation are Monday–Sunday from 9am - 5pm daily. There is one work shift per day.

- (f) Number of employees (total and by shift): *Estimate the number of anticipated employees onsite and occupancy during operating hours.*

Applicant anticipates 4 employees on-site and a total occupancy of no more than 6 people during operating hours.

- (g) Estimated Daily Trip Generation: *Estimate the frequency of deliveries or shipments originating from and/or arriving to the project site. Identify the approximate number of vehicle trips per day to be generated by the project and information regarding the days and times most trips are expected to occur.*

There are approximately 1-2 shipments per week originating from the project site, Monday through Friday during business hours.

- (h) Source(s) of Water: *Name all sources of water, and indicate whether a new or amended water right must be obtained from the State Water Resources Control Board.*

The water source for the project site is the Los Angeles Department of water and power. No new or amended water right needs to be obtained from the State Water Resources Control Board.

- (i) Wastewater Treatment Facilities: *Describe the facilities for treatment of wastewater (e.g., leach field, City wastewater collection facilities).*

Los Angeles Department of Sanitation. The facility does not utilize any other wastewater treatment system.

4. Environmental Setting:

- (a) Describe natural characteristics on the project site:

Industrial area with flat land.

- (b) General Topographic Features (slopes and other features):

Urban area with largely flat land.

- (c) Natural characteristics (general vegetation types, drainage, soil stability, habitat, etc.):

No notable natural characteristics.

- (d) Identify whether there are any watercourses and riparian habitats within 150- feet of the proposed premises (e.g., drainage swales, stream courses, springs, ponds, lakes, creeks, tributary of creeks, wetlands):

There are no watercourses or riparian habitats within 150-feet of the premises.

- (e) Identify whether the property contains natural features of scenic value of rare or unique characteristics (e.g., rock outcroppings, mature trees):

None.

- (f) Identify whether the property has any historic designations or archeological remains onsite:

None.

- (g) Identify whether the property contains habitat for special status species:

None.

- (h) Identify the location, type, and quantity of hazardous materials, as defined by Health and Safety Code section 25260, that are stored, used, or disposed of at the project site and a copy of the Hazardous Material Business Plan (HMBP) prepared for the proposed premises, if any:

Applicant's cultivation activities include the use of CO2. Applicant uses approximately 4100 pounds of liquid CO2 per month. The CO2 tanks are stored in a secured area of the parking lot.

- (i) Discuss whether the project will increase the quantity and type of solid waste, as defined by Public Resources Code section 40191, or hazardous waste, as defined by Health and Safety Code section 25117, that is generated or stored onsite:

Project will not increase the quantity and type of solid waste or hazardous waste, that is generated or stored on-site. All cannabis waste shall disposed of in accordance with all applicable waste management laws.

- ④ Describe the project's anticipated operational energy needs, identify the source of energy supplied for the project and the anticipated amount of energy per day, and explain whether the project will require an increase in energy demand and the need for additional energy resource:

The energy for the project is supplied by Los Angeles Department of Water and Power. The anticipated amount of energy used per day is approximately 2,238.22 kWh. Applicant does not expect an increase in energy demand or need for additional energy resources.

5. Explain whether any of the project activities will expand the existing footprint of the proposed facility beyond the current structural or parcel boundaries, increase the amount of impervious surface, or reduce any natural habitat. If the project is part of a larger project, attach a separate sheet to briefly describe the larger project.

The project activities will not expand the existing footprint of the proposed facility beyond the current structural or parcel boundaries, increase the amount of impervious surface, or reduce any natural habitat.

6. Environmental Commitments: *List any environmental commitments agreed to by the applicant to the protection of biological or cultural resources, energy efficiency, water efficiency, noise abatement, lighting, or other aspects of the project that may reduce impacts on the environment.*

Applicant will develop and implement an Odor Management Plan ("OMP") to mitigate any potential odors. The OMP shall include odor mitigation practices, procedure for logging and addressing odor complaints, maintenance of records relating to odor management, and odor-equipment installation and maintenance.

7. Other Relevant CEQA Information: *Submit any other relevant CEQA documentation or information that will assist the Department in determining CEQA compliance (e.g., any environmental impact analysis prepared by a consultant).*

None

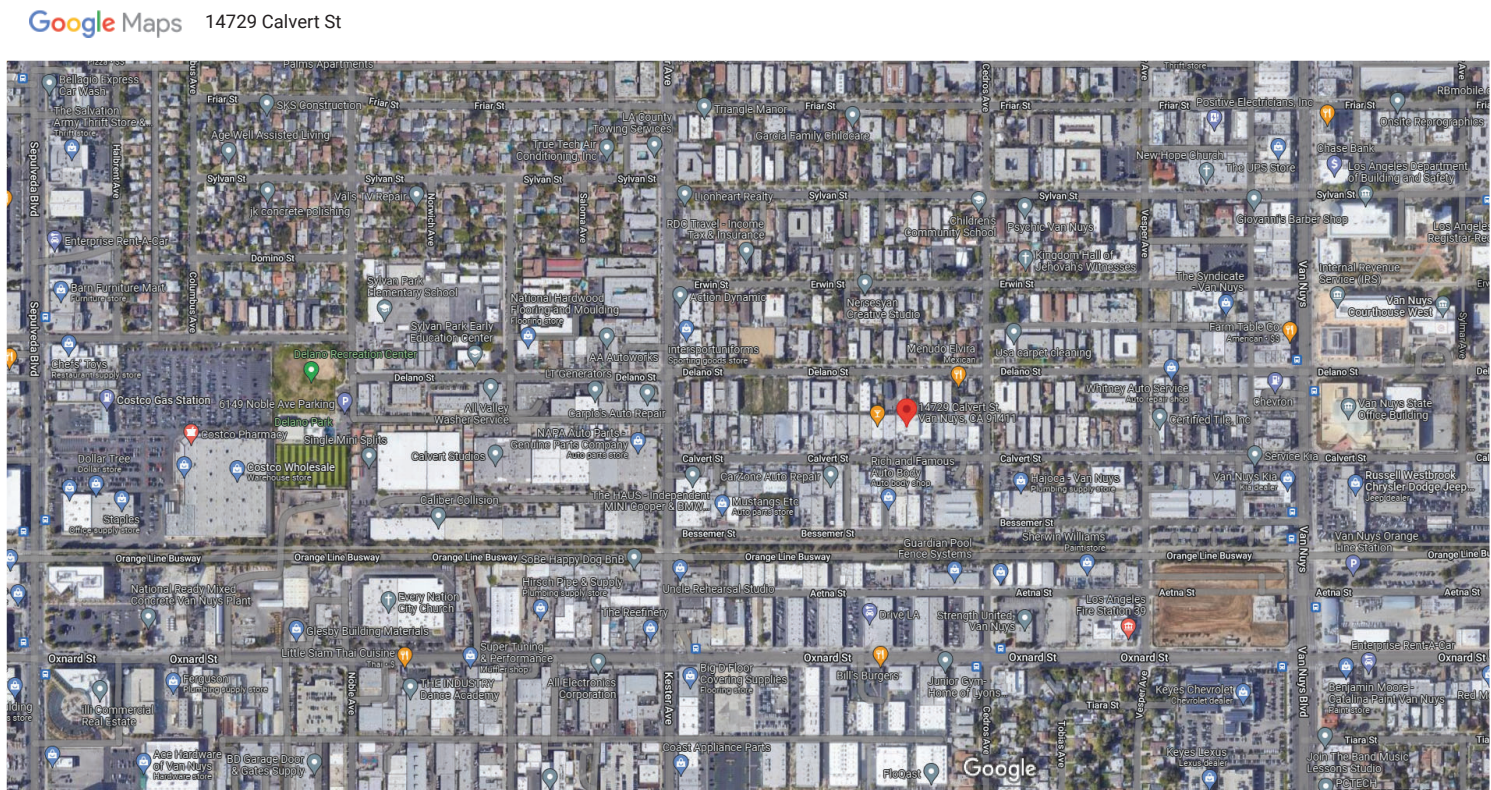
8. Permits Required: *List all other required federal, state, and local permits required, including, but not limited to, all entitlements required for this project by a planning commission, local air district, or regional water board. Identify whether the commercial cannabis business(es) is licensed by or has applied for licensure from the Department, or one of the prior state cannabis licensing authorities:*

- ☒ California Department of Cannabis Control - **provisional license obtained**
- ☒ Los Angeles Fire Department
- ☒ Los Angeles Department of Building and Safety - **in process**
- ☒ California Department of Fish and Wildlife
- ☒ State Water Resources Control Board / Regional Water Quality Control Board
- ☒ County of Los Angeles Public Health Permit - **in process**
- ☐ Local Air District
- ☐ Streambed Alteration Agreement
- ☐ Water quality protection program
- ☒ Los Angeles Department of Water and Power
- ☒ Los Angeles Department of Public Works, Bureau of Sanitation


Partial List of Categorical Exemptions under CEQA

Certain commercial cannabis activities (projects) may be exempt from further environmental review pursuant to the California Environmental Quality Act (CEQA) because they fall within a class of projects determined not to have significant effect on the environment. (Cal. Code Regs., tit. 14, § 15300 et seq.) Common exemptions that may apply have been identified below.

| Class | Category | Description |
|--------------|--|---|
| Class 1 | Existing Facilities | Consists of the operation, repair, maintenance, permitting, leasing, licensing, or minor alteration of existing public or private structures, facilities, mechanical equipment, or topographical features, involving negligible or no expansion of use beyond that existing at the time of the lead agency's determination. (Cal. Code Regs., tit. 14, §15301.) |
| Class 2 | Replacement or Reconstruction | Consists of replacement or reconstruction of existing structures and facilities where the new structure will be located on the same site as the structure replaced with a new structure of substantially the same size, purpose, and capacity. (Cal. Code Regs., tit. 14, § 15302.) |
| Class 3 | New Construction or Conversion of Small Structures | Consists of construction and location of limited numbers of new, small facilities or structures; installation of small new equipment and facilities in small structures; and the conversion of existing small structures from one use to another where only minor modifications are made in the exterior of the structure. (Cal. Code Regs., tit. 14, § 15303.) |
| Class 4 | Minor Alterations to Land | Consists of minor public or private alterations in the condition of land, water, and/or vegetation which do not involve removal of healthy, mature, scenic trees except for forestry and agricultural purposes. (Cal. Code Regs., tit. 14, § 15304.) |
| Class 11 | Accessory Structures | Consists of construction, or placement of minor structures accessory to (appurtenant to) existing commercial, industrial, or institutional facilities. (Cal. Code Regs., tit. 14, § 15311.) |
| Class 32 | In-Fill Development Projects | Consists of projects characterized as in-fill development meeting the conditions described in Cal. Code Regs., tit. 14, § 15332. |



Imagery ©2022 CNES / Airbus, Maxar Technologies, U.S. Geological Survey, USDA/FPAC/GEO, Map data ©2022 200 ft







City of Los Angeles Department of City Planning

3/6/2025 PARCEL PROFILE REPORT

PROPERTY ADDRESSES

14729 W CALVERT ST
14727 W CALVERT ST

ZIP CODES

91411

RECENT ACTIVITY

None

CASE NUMBERS

CPC-2018-3723-GPA-ZC-CDO-BL
CPC-1986-784-GPC
ORD-167939-AREA5-SA1700
ZA-2002-1485-ZV
ENV-2018-3724-EIR
ENV-2002-1486

Address/Legal Information

| | |
|------------------------------|--------------------|
| PIN Number | 178-5A149 305 |
| Lot/Parcel Area (Calculated) | 7,500.8 (sq ft) |
| Thomas Brothers Grid | PAGE 531 - GRID J7 |
| Assessor Parcel No. (APN) | 2241018030 |
| Tract | TR 1200 |
| Map Reference | M B 19-35 |
| Block | 61 |
| Lot | 22 |
| Arb (Lot Cut Reference) | 1 |
| Map Sheet | 178-5A149 |

Jurisdictional Information

| | |
|--------------------------|-------------------------------|
| Community Plan Area | Van Nuys - North Sherman Oaks |
| Area Planning Commission | South Valley APC |
| Neighborhood Council | Van Nuys |
| Council District | CD 6 - Imelda Padilla |
| Census Tract # | 1283.03000000 |
| LADBS District Office | Van Nuys |

Permitting and Zoning Compliance Information

| | |
|-----------------------|------|
| Administrative Review | None |
|-----------------------|------|

Planning and Zoning Information

| | |
|---|---|
| Special Notes | None |
| Zoning | M2-1 |
| Zoning Information (ZI) | ZI-2374 State Enterprise Zone: Los Angeles ZI-2452 Transit Priority Area in the City of Los Angeles ZI-2498 Local Emergency Temporary Regulations - Time Limits and Parking Relief - LAMC 16.02.1 |
| General Plan Land Use | Light Manufacturing |
| General Plan Note(s) | Yes |
| Minimum Density Requirement | No |
| Hillside Area (Zoning Code) | No |
| Specific Plan Area | None |
| Subarea | None |
| Special Land Use / Zoning | None |
| Historic Preservation Review | No |
| HistoricPlacesLA | No |
| Historic Preservation Overlay Zone | None |
| Other Historic Designations | None |
| Mills Act Contract | None |
| CDO: Community Design Overlay | None |
| CPIO: Community Plan Imp. Overlay | None |
| Subarea | None |
| CPIO Historic Preservation Review | No |
| CUGU: Clean Up-Green Up | None |
| HCR: Hillside Construction Regulation | No |
| NSO: Neighborhood Stabilization Overlay | No |
| POD: Pedestrian Oriented Districts | None |

| | |
|---|----------------|
| RBP: Restaurant Beverage Program Eligible Area | General (RBPA) |
| ASP: Alcohol Sales Program | No |
| RFA: Residential Floor Area District | None |
| RIO: River Implementation Overlay | No |
| SN: Sign District | No |
| AB 2334: Low Vehicle Travel Area | Yes |
| AB 2097: Within a half mile of a Major Transit Stop | Yes |
| Streetscape | No |
| Adaptive Reuse Incentive Area | None |
| Affordable Housing Linkage Fee | |
| Residential Market Area | Low |
| Non-Residential Market Area | Medium |
| Transit Oriented Communities (TOC) | Tier 3 |
| Mixed Income Incentive Programs | |
| Transit Oriented Incentive Area (TOIA) | Not Eligible |
| Opportunity Corridors Incentive Area | Not Eligible |
| Corridor Transition Incentive Area | Not Eligible |
| TCAC Opportunity Area | Low |
| High Quality Transit Corridor (within 1/2 mile) | Yes |
| ED 1 Eligibility | Not Eligible |
| RPA: Redevelopment Project Area | None |
| Central City Parking | No |
| Downtown Parking | No |
| Building Line | None |
| 500 Ft School Zone | None |
| 500 Ft Park Zone | None |

Assessor Information

| | |
|------------------------------------|---|
| Assessor Parcel No. (APN) | 2241018030 |
| APN Area (Co. Public Works)* | 0.344 (ac) |
| Use Code | 3310 - Industrial - Warehousing, Distribution, Storage - Warehousing, Distribution, 10,000 to 24,999 SF - One Story |
| Assessed Land Val. | \$238,266 |
| Assessed Improvement Val. | \$476,489 |
| Last Owner Change | 05/05/1997 |
| Last Sale Amount | \$180,001 |
| Tax Rate Area | 13 |
| Deed Ref No. (City Clerk) | 9-548 |
| | 755998 |
| | 755993 |
| | 676374-5 |
| | 676373,5 |
| | 4-508 |
| Building 1 | |
| Year Built | 1998 |
| Building Class | C55 |
| Number of Units | 1 |
| Number of Bedrooms | 0 |
| Number of Bathrooms | 2 |
| Building Square Footage | 10,156.0 (sq ft) |
| Building 2 | No data for building 2 |
| Building 3 | No data for building 3 |
| Building 4 | No data for building 4 |
| Building 5 | No data for building 5 |
| Rent Stabilization Ordinance (RSO) | No [APN: 2241018030] |

This report is subject to the terms and conditions as set forth on the website. For more details, please refer to the terms and conditions at zimas.lacity.org
 (*) - APN Area is provided "as is" from the Los Angeles County's Public Works, Flood Control, Benefit Assessment.

Additional Information

| | |
|---|---------------------------------------|
| Airport Hazard | 200' Height Limit Above Elevation 790 |
| Coastal Zone | None |
| Farmland | Area Not Mapped |
| Urban Agriculture Incentive Zone | YES |
| Very High Fire Hazard Severity Zone | No |
| Fire District No. 1 | No |
| Flood Zone | Outside Flood Zone |
| Watercourse | No |
| Methane Hazard Site | None |
| High Wind Velocity Areas | No |
| Special Grading Area (BOE Basic Grid Map A-13372) | No |
| Wells | None |
| Sea Level Rise Area | No |
| Oil Well Adjacency | No |

Environmental

| | |
|-------------------------------|------|
| Santa Monica Mountains Zone | No |
| Biological Resource Potential | None |
| Mountain Lion Potential | None |
| Monarch Butterfly Potential | No |

Seismic Hazards

| | |
|--------------------------------------|---|
| Active Fault Near-Source Zone | |
| Nearest Fault (Distance in km) | 8.0720184 |
| Nearest Fault (Name) | Hollywood Fault |
| Region | Transverse Ranges and Los Angeles Basin |
| Fault Type | B |
| Slip Rate (mm/year) | 1.00000000 |
| Slip Geometry | Left Lateral - Reverse - Oblique |
| Slip Type | Poorly Constrained |
| Down Dip Width (km) | 14.00000000 |
| Rupture Top | 0.00000000 |
| Rupture Bottom | 13.00000000 |
| Dip Angle (degrees) | 70.00000000 |
| Maximum Magnitude | 6.40000000 |
| Alquist-Priolo Fault Zone | No |
| Landslide | No |
| Liquefaction | Yes |
| Preliminary Fault Rupture Study Area | None |
| Tsunami Hazard Area | No |

Economic Development Areas

| | |
|---|-----------------------------------|
| Business Improvement District | None |
| Hubzone | None |
| Jobs and Economic Development Incentive Zone (JEDI) | None |
| Opportunity Zone | Yes |
| Promise Zone | None |
| State Enterprise Zone | LOS ANGELES STATE ENTERPRISE ZONE |

Housing

| | |
|------------------------------------|---|
| Direct all Inquiries to | Los Angeles Housing Department |
| Telephone | (866) 557-7368 |
| Website | https://housing.lacity.org |
| Rent Stabilization Ordinance (RSO) | No [APN: 2241018030] |
| Ellis Act Property | No |
| AB 1482: Tenant Protection Act | No |

| | |
|---------------------------------------|-----|
| Housing Crisis Act Replacement Review | Yes |
| Housing Element Sites | |
| HE Replacement Required | N/A |
| SB 166 Units | N/A |
| Housing Use within Prior 5 Years | No |

Public Safety

Police Information

| | |
|--------------------|----------|
| Bureau | Valley |
| Division / Station | Van Nuys |
| Reporting District | 933 |

Fire Information

| | |
|-----------------------------|--------|
| Bureau | Valley |
| Battalion | 10 |
| District / Fire Station | 39 |
| Red Flag Restricted Parking | No |

CASE SUMMARIES

Note: Information for case summaries is retrieved from the Planning Department's Plan Case Tracking System (PCTS) database.

| | |
|--------------------------|--|
| Case Number: | CPC-2018-3723-GPA-ZC-CDO-BL |
| Required Action(s): | GPA-GENERAL PLAN AMENDMENT ZC-ZONE CHANGE CDO-COMMUNITY DESIGN OVERLAY DISTRICT BL-BUILDING LINE |
| Project Descriptions(s): | GENERAL PLAN AMENDMENT, ZONE CHANGE, AND EIR FOR ORANGE LINE TRANSIT NEIGHBORHOOD PLAN |
| Case Number: | CPC-1986-784-GPC |
| Required Action(s): | GPC-GENERAL PLAN/ZONING CONSISTENCY (AB283) |
| Project Descriptions(s): | AB-283 PROGRAM - GENERAL PLAN/ZONE CONSISTENCY - VAN NUYS - NORTH SHERMAN OAKS COMMUNITY PLAN AREA - COMMUNITY WIDE ZONE CHANGES AND COMMUNITY PLAN CHANGES TO BRING THE ZONING INTO CONSISTENCY WITH THE COMMUNITY PLAN. INCLUDES CHANGES OF HEIGHT AS NEEDED. REQUIRED BY COURT AS PART OF SETTLEMENT IN THE HILLSIDE FEDERATION LAWSUIT. (MIKE YOUNG) |
| Case Number: | ZA-2002-1485-ZV |
| Required Action(s): | ZV-ZONE VARIANCE |
| Project Descriptions(s): | A VARIANCE FROM THE PROVISIONS OF SECTION 12.21 A 4 (C) OF THE LAMC TO ALLOW A REDUCTION OF THE REQUIRED PARKING FROM 20 SPACES TO ONLY NINE (9) SPACES IN THE M2 ZONE. |
| Case Number: | ENV-2018-3724-EIR |
| Required Action(s): | EIR-ENVIRONMENTAL IMPACT REPORT |
| Project Descriptions(s): | GENERAL PLAN AMENDMENT, ZONE CHANGE, AND EIR FOR ORANGE LINE TRANSIT NEIGHBORHOOD PLAN |
| Case Number: | ENV-2002-1486 |
| Required Action(s): | Data Not Available |
| Project Descriptions(s): | A VARIANCE FROM THE PROVISIONS OF SECTION 12.21 A 4 (C) OF THE LAMC TO ALLOW A REDUCTION OF THE REQUIRED PARKING FROM 20 SPACES TO ONLY NINE (9) SPACES IN THE M2 ZONE. |

DATA NOT AVAILABLE

ORD-167939-AREA5-SA1700



Address: 14729 W CALVERT ST
APN: 2241018030
PIN #: 178-5A149 305

Tract: TR 1200
Block: 61
Lot: 22
Arb: 1

Zoning: M2-1
General Plan: Light Manufacturing



LEGEND

GENERALIZED ZONING

| | |
|--|---|
|  | OS, GW |
|  | A, RA |
|  | RE, RS, R1, RU, RZ, RW1 |
|  | R2, RD, RMP, RW2, R3, RAS, R4, R5, PVSP |
|  | CR, C1, C1.5, C2, C4, C5, CW, WC, ADP, LASED, CEC, USC, PPSP, MU, NMU |
|  | CM, MR, CCS, UV, UI, UC, M1, M2, LAX, M3, SL, HJ, HR, NI |
|  | P, PB |
|  | PF |

GENERAL PLAN LAND USE

LAND USE

RESIDENTIAL

| | |
|--|---------------------------------------|
|  | Minimum Residential |
|  | Very Low / Very Low I Residential |
|  | Very Low II Residential |
|  | Low / Low I Residential |
|  | Low II Residential |
|  | Low Medium / Low Medium I Residential |
|  | Low Medium II Residential |
|  | Medium Residential |
|  | High Medium Residential |
|  | High Density Residential |
|  | Very High Medium Residential |

COMMERCIAL






| | |
|--|--|
|  | Limited Commercial |
|  | Limited Commercial - Mixed Medium Residential |
|  | Highway Oriented Commercial |
|  | Highway Oriented and Limited Commercial |
|  | Highway Oriented Commercial - Mixed Medium Residential |
|  | Neighborhood Office Commercial |
|  | Community Commercial |
|  | Community Commercial - Mixed High Residential |
|  | Regional Center Commercial |

FRAMEWORK

COMMERCIAL

| | |
|--|---------------------------|
|  | Neighborhood Commercial |
|  | General Commercial |
|  | Community Commercial |
|  | Regional Mixed Commercial |

INDUSTRIAL

| | |
|---|--------------------------|
|  | Commercial Manufacturing |
|  | Limited Manufacturing |
|  | Light Manufacturing |
|  | Heavy Manufacturing |
|  | Hybrid Industrial |

PARKING

| | |
|---|----------------|
|  | Parking Buffer |
|---|----------------|




PORT OF LOS ANGELES

| | |
|---|--|
|  | General / Bulk Cargo - Non Hazardous (Industrial / Commercial) |
|  | General / Bulk Cargo - Hazard |
|  | Commercial Fishing |
|  | Recreation and Commercial |
|  | Intermodal Container Transfer Facility Site |

LOS ANGELES INTERNATIONAL AIRPORT

| | |
|---|---|
|  | Airport Landside / Airport Landside Support |
|  | Airport Airside |
|  | LAX Airport Northside |

OPEN SPACE / PUBLIC FACILITIES

























| | |
|---|----------------------------------|
|  | Open Space |
|  | Public / Open Space |
|  | Public / Quasi-Public Open Space |
|  | Other Public Open Space |
|  | Public Facilities |

INDUSTRIAL

| | |
|---|--------------------|
|  | Limited Industrial |
|  | Light Industrial |

CHAPTER 1A LEGEND

General Plan Designation

| | | | | | |
|--|---------------------------------|--|------------------------------|---|------------------------------|
|  | Transit Core |  | Medium Residential |  | Agriculture |
|  | Traditional Core |  | Low Neighborhood Residential |  | Hybrid Industrial |
|  | Regional Center |  | Low Medium Residential |  | Markets |
|  | High Residential |  | Low Residential |  | Light Industrial |
|  | Community Center |  | Compact Residential |  | Production |
|  | Village |  | Very Low Residential |  | Industrial |
|  | Neighborhood Center |  | Minimum Residential |  | Open Space |
|  | Medium Neighborhood Residential | | |  | Public Facilities |
| | | | |  | Public Facilities - Freeways |

Zone Use Districts

| | | | | | |
|--|-----------------------------|---|-------------------|--|------------------|
|  | Open Space |  | Residential-Mixed |  | Industrial-Mixed |
|  | Agricultural |  | Commercial |  | Public |
|  | Residential Single Family |  | Commercial-Mixed |  | Freeway |
|  | Residential Multiple Family |  | Industrial | | |

CIRCULATION

STREET

- Arterial Mountain Road
- Collector Scenic Street
- Collector Street
- Collector Street (Hillside)
- Collector Street (Modified)
- Collector Street (Proposed)
- Country Road
- Divided Major Highway II
- Divided Secondary Scenic Highway
- Local Scenic Road
- Local Street
- Major Highway (Modified)
- Major Highway I
- Major Highway II
- Major Highway II (Modified)

- Major Scenic Highway
- Major Scenic Highway (Modified)
- Major Scenic Highway II
- Mountain Collector Street
- Park Road
- Parkway
- Principal Major Highway
- Private Street
- Scenic Divided Major Highway II
- Scenic Park
- Scenic Parkway
- Secondary Highway
- Secondary Highway (Modified)
- Secondary Scenic Highway
- Special Collector Street
- Super Major Highway

FREEWAYS

- Freeway
- Interchange
- On-Ramp / Off- Ramp
- Railroad
- Scenic Freeway Highway


MISC. LINES

- Airport Boundary
- Bus Line
- Coastal Zone Boundary
- Coastline Boundary
- Collector Scenic Street (Proposed)
- Commercial Areas
- Commercial Center
- Community Redevelopment Project Area
- Country Road
- DWP Power Lines
- Desirable Open Space
- Detached Single Family House
- Endangered Ridgeline
- Equestrian and/or Hiking Trail
- Hiking Trail
- Historical Preservation
- Horsekeeping Area
- Local Street
- MSA Desirable Open Space
- Major Scenic Controls
- Multi-Purpose Trail
- Natural Resource Reserve
- Park Road
- Park Road (Proposed)
- Quasi-Public
- Rapid Transit Line
- Residential Planned Development
- Scenic Highway (Obsolete)
- Secondary Scenic Controls
- Secondary Scenic Highway (Proposed)
- Site Boundary
- Southern California Edison Power
- Special Study Area
- Specific Plan Area
- Stagecoach Line
- Wildlife Corridor

POINTS OF INTEREST





| | | |
|--|--|--|
|  Alternative Youth Hostel (Proposed) |  Horticultural Center |  Public Elementary School |
|  Animal Shelter |  Hospital |  Public Elementary School (Proposed) |
|  Area Library |  Hospital (Proposed) |  Public Golf Course |
|  Area Library (Proposed) | HW House of Worship |  Public Golf Course (Proposed) |
|  Bridge | e Important Ecological Area |  Public Housing |
|  Campground |  Important Ecological Area (Proposed) |  Public Housing (Proposed Expansion) |
|  Campground (Proposed) |  Interpretive Center (Proposed) |  Public Junior High School |
|  Cemetery |  Junior College |  Public Junior High School (Proposed) |
| HW Church |  MTA / Metrolink Station |  Public Middle School |
|  City Hall |  MTA Station |  Public Senior High School |
|  Community Center |  MTA Stop |  Public Senior High School (Proposed) |
|  Community Library | MWD MWD Headquarters |  Pumping Station |
|  Community Library (Proposed Expansion) |  Maintenance Yard |  Pumping Station (Proposed) |
|  Community Library (Proposed) |  Municipal Office Building |  Refuse Collection Center |
|  Community Park | P Municipal Parking lot |  Regional Library |
|  Community Park (Proposed Expansion) |  Neighborhood Park |  Regional Library (Proposed Expansion) |
|  Community Park (Proposed) |  Neighborhood Park (Proposed Expansion) |  Regional Library (Proposed) |
|  Community Transit Center |  Neighborhood Park (Proposed) |  Regional Park |
|  Convalescent Hospital |  Oil Collection Center |  Regional Park (Proposed) |
|  Correctional Facility |  Parking Enforcement | RPD Residential Plan Development |
|  Cultural / Historic Site (Proposed) |  Police Headquarters |  Scenic View Site |
|  Cultural / Historical Site |  Police Station |  Scenic View Site (Proposed) |
|  Cultural Arts Center |  Police Station (Proposed Expansion) |  School District Headquarters |
| DMV DMV Office |  Police Station (Proposed) |  School Unspecified Loc/Type (Proposed) |
| DWP DWP |  Police Training site |  Skill Center |
|  DWP Pumping Station | PO Post Office |  Social Services |
|  Equestrian Center |  Power Distribution Station |  Special Feature |
|  Fire Department Headquarters |  Power Distribution Station (Proposed) |  Special Recreation (a) |
|  Fire Station |  Power Receiving Station |  Special School Facility |
|  Fire Station (Proposed Expansion) |  Power Receiving Station (Proposed) |  Special School Facility (Proposed) |
|  Fire Station (Proposed) | C Private College |  Steam Plant |
|  Fire Supply & Maintenance | E Private Elementary School |  Surface Mining |
|  Fire Training Site |  Private Golf Course |  Trail & Assembly Area |
|  Fireboat Station |  Private Golf Course (Proposed) |  Trail & Assembly Area (Proposed) |
|  Health Center / Medical Facility | JH Private Junior High School | UTL Utility Yard |
|  Helistop | PS Private Pre-School |  Water Tank Reservoir |
|  Historic Monument |  Private Recreation & Cultural Facility |  Wildlife Migration Corridor |
|  Historical / Cultural Monument | SH Private Senior High School |  Wildlife Preserve Gate |
|  Horsekeeping Area | SF Private Special School | |
|  Horsekeeping Area (Proposed) |  Public Elementary (Proposed Expansion) | |

SCHOOLS/PARKS WITH 500 FT. BUFFER


-  Existing School/Park Site
-  Planned School/Park Site
-  Inside 500 Ft. Buffer

-  Aquatic Facilities
-  Other Facilities
-  Opportunity School
-  Beaches
-  Park / Recreation Centers
-  Charter School
-  Child Care Centers
-  Parks
-  Elementary School
-  Dog Parks
-  Performing / Visual Arts Centers
-  Span School
-  Golf Course
-  Recreation Centers
-  Special Education School
-  Historic Sites
-  Senior Citizen Centers
-  High School
-  Horticulture/Gardens
-  Middle School
-  Skate Parks
-  Early Education Center

COASTAL ZONE



-  Coastal Commission Permit Area
-  Dual Permit Jurisdiction Area
-  Single Permit Jurisdiction Area
-  Not in Coastal Zone

TRANSIT ORIENTED COMMUNITIES (TOC)


-  Tier 1
-  Tier 3
-  Tier 2
-  Tier 4

Note: TOC Tier designation and map layers are for reference purposes only. Eligible projects shall demonstrate compliance with Tier eligibility standards prior to the issuance of any permits or approvals. As transit service changes, eligible TOC Incentive Areas will be updated.

WAIVER OF DEDICATION OR IMPROVEMENT

-  Public Work Approval (PWA)
-  Waiver of Dedication or Improvement (WDI)

OTHER SYMBOLS

-  Lot Line
-  Tract Line
-  Lot Cut
-  Easement
-  Zone Boundary
-  Building Line
-  Lot Split
-  Community Driveway
-  Building Outlines 2020
-  Building Outlines 2017
-  Airport Hazard Zone
-  Census Tract
-  Coastal Zone
-  Council District
-  LADBS District Office
-  Downtown Parking
-  Fault Zone
-  Fire District No. 1
-  Tract Map
-  Parcel Map
-  Flood Zone
-  Hazardous Waste
-  High Wind Zone
-  Hillside Grading
-  Historic Preservation Overlay Zone
-  Specific Plan Area
-  Very High Fire Hazard Severity Zone
-  Wells - Active
-  Wells - Inactive