APPENDICES

APPENDIX A

PROJECT PLANS

ARTESIA MIXED-USE

ARTESIA, CALIFORNIA

EXTERIOR DESIGN

DESIGN DEVELOPMENT UPDATE

Date: 03/ 26/ 2024
Job #22183

Ownership: ATLAS DEVELOPMENT

Architect: **HUMPHREYS & PARTNERS** ARCHITECTS, L.P.
5339 Alpha Rd., Suite 300, Dallas, TX 75240 | 972.701.9636 | www.humphreys.com

1 WEST ELEVATION - PIONEER BLVD.

2 NORTH ELEVATION - 176TH ST.

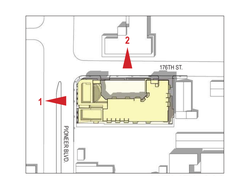

KEYPLAN

NOT TO SCALE @ 11X17
SCALE: 1" = 10'-0" @ 24X36
0 5' 10' 20'

EXTERIOR ELEVATIONS

Artesia Mixed-use
17610-17618 Pioneer Boulevard, Artesia, CA
HPA# 22183.00

EXTERIOR DESIGN
March 26, 2024

HUMPHREYS & PARTNERS ARCHITECTS, L.P.
2350 SE Bristol St., Suite 310, Newport Beach, CA 92660 | 949.955.9400 | www.humphreys.com

© 2023 by HUMPHREYS & PARTNERS ARCHITECTS, LP The arrangements depicted herein are the sole property of Humphreys & Partners Architects, LP and may not be reproduced in any form without its written permission. Architectural conceptual site plans are for feasibility purpose only. Revisions may occur due to further investigation from regulatory authorities and building code analysis. Dimensions shown are of a strategic intent only. Refer to surveys and civil drawings for technical information and measurements.

3 EAST ELEVATION

4 SOUTH ELEVATION

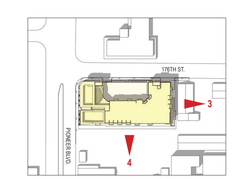

KEYPLAN

NOT TO SCALE @ 11X17
SCALE: 1" = 10'-0" @ 24X36
0 5' 10' 20'

EXTERIOR ELEVATIONS

Artesia Mixed-use
17610-17618 Pioneer Boulevard, Artesia, CA
HPA# 22183.00

EXTERIOR DESIGN
March 26, 2024

HUMPHREYS & PARTNERS ARCHITECTS, L.P.
2350 SE Bristol St., Suite 310, Newport Beach, CA 92660 | 949.955.9400 | www.humphreys.com

© 2023 by HUMPHREYS & PARTNERS ARCHITECTS, LP The arrangements depicted herein are the sole property of Humphreys & Partners Architects, LP and may not be reproduced in any form without its written permission. Architectural conceptual site plans are for feasibility purpose only. Revisions may occur due to further investigation from regulatory authorities and building code analysis. Dimensions shown are of a strategic intent only. Refer to surveys and civil drawings for technical information and measurements.

5 EAST COURTYARD

6 SOUTH COURTYARD

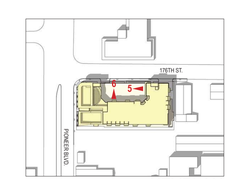

KEYPLAN

NOT TO SCALE @ 11X17
SCALE: 1" = 10'-0" @ 24X36
0 5' 10' 20'

EXTERIOR ELEVATIONS

Artesia Mixed-use
17610-17618 Pioneer Boulevard, Artesia, CA
HPA# 22183.00

EXTERIOR DESIGN
March 26, 2024

HUMPHREYS & PARTNERS ARCHITECTS, L.P.
2350 SE Bristol St., Suite 310, Newport Beach, CA 92660 | 949.955.9400 | www.humphreys.com

© 2023 by HUMPHREYS & PARTNERS ARCHITECTS, LP The arrangements depicted herein are the sole property of Humphreys & Partners Architects, LP and may not be reproduced in any form without its written permission. Architectural conceptual site plans are for feasibility purpose only. Revisions may occur due to further investigation from regulatory authorities and building code analysis. Dimensions shown are of a strategic intent only. Refer to surveys and civil drawings for technical information and measurements.

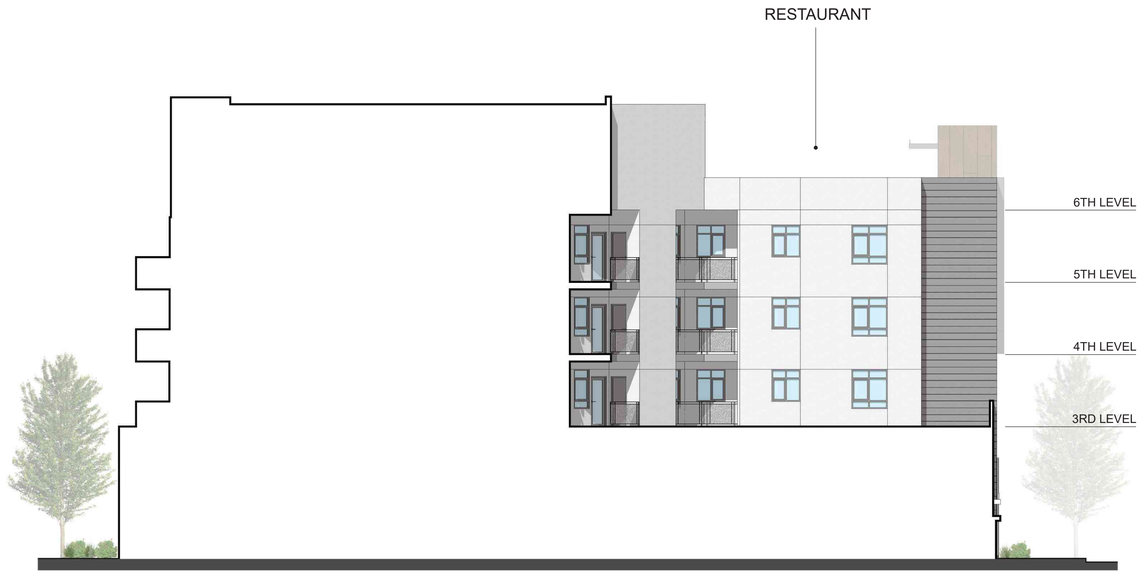

7 WEST COURTYARD

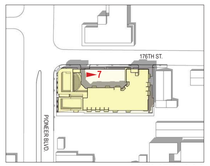

KEYPLAN

NOT TO SCALE @ 11X17
SCALE: 1" = 10'-0" @ 24X36
0 5' 10' 20'

EXTERIOR ELEVATIONS

Artesia Mixed-use
17610-17618 Pioneer Boulevard, Artesia, CA
HPA# 22183.00

EXTERIOR DESIGN
March 26, 2024

HUMPHREYS & PARTNERS ARCHITECTS, L.P.
2350 SE Bristol St., Suite 310, Newport Beach, CA 92660 | 949.955.9400 | www.humphreys.com

© 2023 by HUMPHREYS & PARTNERS ARCHITECTS, LP The arrangements depicted herein are the sole property of Humphreys & Partners Architects, LP and may not be reproduced in any form without its written permission. Architectural conceptual site plans are for feasibility purpose only. Revisions may occur due to further investigation from regulatory authorities and building code analysis. Dimensions shown are of a strategic intent only. Refer to surveys and civil drawings for technical information and measurements.

SOUTHEAST VIEW AT PIONEER BLVD.

EAST VIEW AT PIONEER BLVD

EAST VIEW AT PIONEER BLVD.

SOUTHEAST VIEW FROM 176TH ST & PIONEER BLVD

PERSPECTIVE VIEWS

Artesia Mixed-use
17610-17618 Pioneer Boulevard, Artesia, CA
HPA# 22183.00

EXTERIOR DESIGN
March 26, 2024

HUMPHREYS & PARTNERS ARCHITECTS, L.P.
2350 SE Bristol St., Suite 310, Newport Beach, CA 92660 | 949.955.9400 | www.humphreys.com

© 2023 by HUMPHREYS & PARTNERS ARCHITECTS, LP The arrangements depicted herein are the sole property of Humphreys & Partners Architects, LP and may not be reproduced in any form without its written permission. Architectural conceptual site plans are for feasibility purpose only. Revisions may occur due to further investigation from regulatory authorities and building code analysis. Dimensions shown are of a strategic intent only. Refer to surveys and civil drawings for technical information and measurements.

NORTH VIEW AT CURB ALONG PIONEER BLVD.

NORTHEAST VIEW ALONG PIONEER BLVD.

NORTH VIEW FROM PARKING LOT

SOUTHWEST VIEW FROM 176TH ST.

PERSPECTIVE VIEWS

Artesia Mixed-use
17610-17618 Pioneer Boulevard, Artesia, CA
HPA# 22183.00

EXTERIOR DESIGN
March 26, 2024

HUMPHREYS & PARTNERS ARCHITECTS, L.P.
2350 SE Bristol St., Suite 310, Newport Beach, CA 92660 | 949.955.9400 | www.humphreys.com

© 2023 by HUMPHREYS & PARTNERS ARCHITECTS, LP The arrangements depicted herein are the sole property of Humphreys & Partners Architects, LP and may not be reproduced in any form without its written permission. Architectural conceptual site plans are for feasibility purpose only. Revisions may occur due to further investigation from regulatory authorities and building code analysis. Dimensions shown are of a strategic intent only. Refer to surveys and civil drawings for technical information and measurements.

CORNER VIEW FROM PIONEER BLVD. & 176TH ST.

NORTH VIEW ALONG SIDEWALK AT PIONEER BLVD.

WEST VIEW ALONG 176TH ST.

WEST VIEW AT COURTYARD

PERSPECTIVE VIEWS

Artesia Mixed-use
17610-17618 Pioneer Boulevard, Artesia, CA
HPA# 22183.00

EXTERIOR DESIGN
March 26, 2024

HUMPHREYS & PARTNERS ARCHITECTS, L.P.
2350 SE Bristol St., Suite 310, Newport Beach, CA 92660 | 949.955.9400 | www.humphreys.com

© 2023 by HUMPHREYS & PARTNERS ARCHITECTS, LP The arrangements depicted herein are the sole property of Humphreys & Partners Architects, LP and may not be reproduced in any form without its written permission. Architectural conceptual site plans are for feasibility purpose only. Revisions may occur due to further investigation from regulatory authorities and building code analysis. Dimensions shown are of a strategic intent only. Refer to surveys and civil drawings for technical information and measurements.

SKY DECK RESTAURANT - SOUTHEAST VIEW FROM PIONEER & 176TH

SKY DECK RESTAURANT - NORTHWEST VIEW FROM BAR

EAST VIEW FROM STAIR BETWEEN RESTAURANT & RESIDENT AMENITY

NORTHEAST VIEW FROM RESIDENT SKYDECK AT PIONEER BLVD.

PERSPECTIVE VIEWS

Artesia Mixed-use
17610-17618 Pioneer Boulevard, Artesia, CA
HPA# 22183.00

EXTERIOR DESIGN
March 26, 2024

HUMPHREYS & PARTNERS ARCHITECTS, L.P.
2350 SE Bristol St., Suite 310, Newport Beach, CA 92660 | 949.955.9400 | www.humphreys.com

© 2023 by HUMPHREYS & PARTNERS ARCHITECTS, LP The arrangements depicted herein are the sole property of Humphreys & Partners Architects, LP and may not be reproduced in any form without its written permission. Architectural conceptual site plans are for feasibility purpose only. Revisions may occur due to further investigation from regulatory authorities and building code analysis. Dimensions shown are of a strategic intent only. Refer to surveys and civil drawings for technical information and measurements.

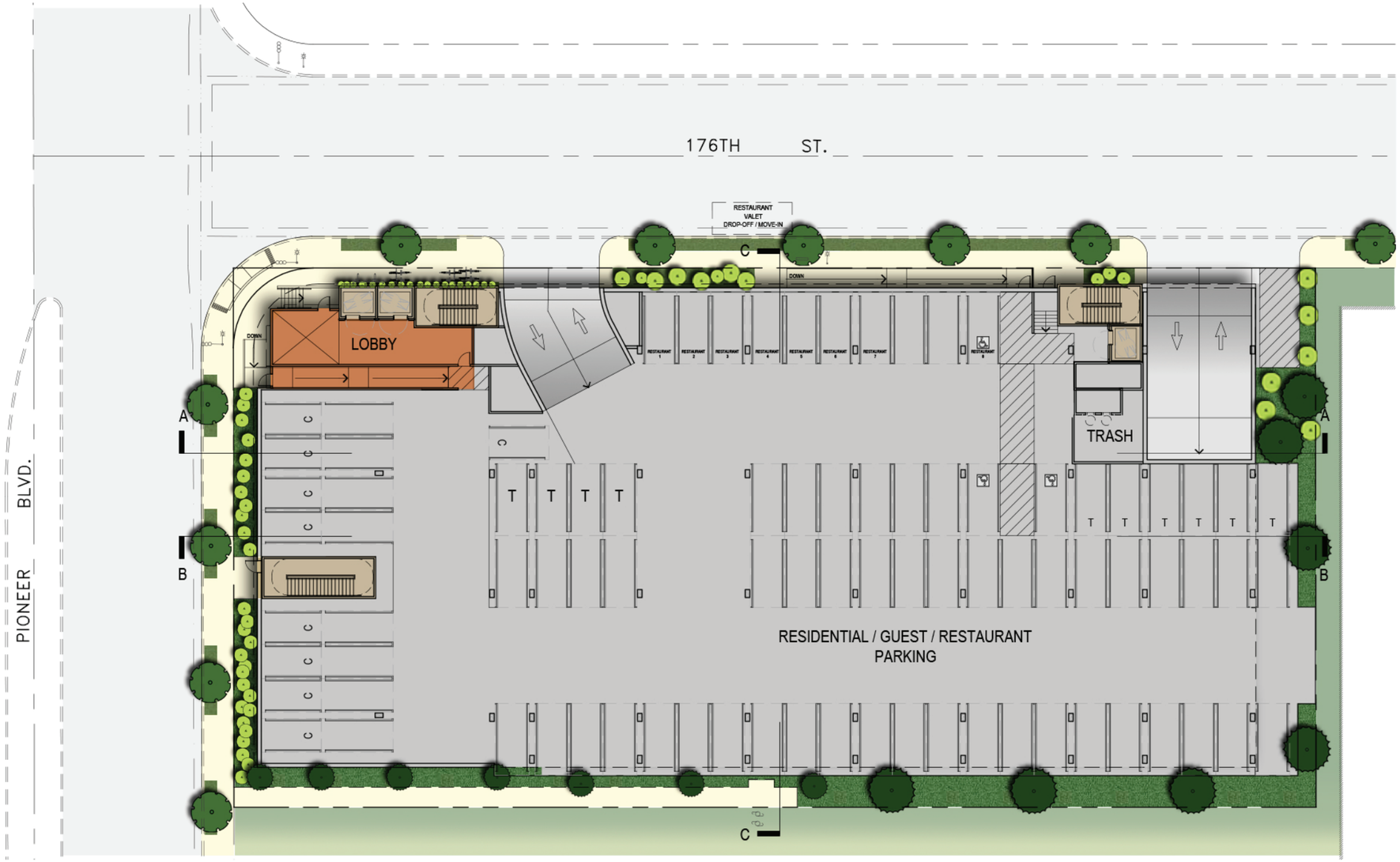

3 & 4-STORY TYPE V OVER 2-LEVEL TYPE I PARKING GARAGE											
UNIT	UNIT TYPE	NET SF	BALC/PATIO	GROSS UNIT	NO.	TL. NET	TL. GROSS	%	% CAT	PARKING REQ.	
S1	STUDIO	539	0	539	3	1,617	1,617	3.6%	38.6%	1.00	3.00
S2	STUDIO	548	0	548	3	1,644	1,644	3.6%		1.00	3.00
S3	STUDIO	452	0	452	6	2,712	2,712	7.2%		1.00	6.00
S4	STUDIO	632	62	694	20	12,640	13,880	24.1%		1.00	20.00
A1	1BR/1BA	632	62	694	6	3,792	4,164	7.2%	25.3%	2.00	12.00
A2	1BR/1BA	714	97	811	12	8,568	9,732	14.5%		2.00	24.00
A3	1BR/1BA	634	0	634	3	1,902	1,902	3.6%		2.00	6.00
B1	2BR/2BA	1,023	70	1,093	7	7,161	7,651	8.4%	36.1%	2.00	14.00
B2	2BR/2BA	1,042	64	1,106	23	23,966	25,438	27.7%		2.00	46.00
TOTAL					83	64,002	68,740	100%	100%		134
AVERAGE NET UNIT SIZE :				771 S.F.							
AVERAGE GROSS UNIT SIZE :				828 S.F.							
GROSS RESIDENTIAL AREA:				81,746 S.F.							
RESIDENTIAL EFFICIENCY:				78% EFF.							

TOTAL PARKING REQUIRED		
RESIDENTIAL PARKING		
RESIDENTIAL PARKING REQUIRED:	134	SPACES
RESIDENTIAL & GUEST (ADA ONLY):	4	SPACES
TOTAL RESIDENTIAL REQUIRED:	134	SPACES
GUEST PARKING @ 1 PER 4 DU:	20.75	SPACES
TOTAL RES. & GUEST REQUIRED:	155	SPACES
TOTAL PARKING REQUIRED (COMMERCIAL)		
COMMERCIAL PARKING (1 PER 150 SF):	8	SPACES
COMMERCIAL (ADA STALL REQ'D):	1	SPACES
TOTA PROJECT PARKING REQUIRED:	163	SPACES

TOTAL PARKING PROVIDED		
STANDARD:	119	SPACES
ADA: (RES./GUEST/COMM.)	5	SPACES
TANDEM:	12	SPACES
COMPACT TANDEM:	20	SPACES
COMMERCIAL/RESTAURANT:	7	SPACES
TOTAL ON-SITE PARKING PROVIDED :	163	SPACES

PROJECT SUMMARY		
TOTAL UNITS :	83	UNITS
GROSS LAND AREA:	0.83	(+/-) ACRE
GROSS DENSITY:	99.8	DU/AC
TOTAL NET RENTABLE:	64,002	S.F.
BUILDING SUMMARY		
GROSS RESIDENTIAL ARA:	81,746.0	S.F.
INDOOR AMENITY SPACE:	2,660	S.F.
GROSS GARAGE AREA:	54,527	S.F.
ROOFTOP COMMERCIAL (ENCLOSED ONL	1,252	S.F.
TOTAL GROSS BUILDING AREA:	140,185	S.F.
FAR (EXCLUDING GARAGE):	2.37	F.A.R.

LEVEL-1

NORTH

0' 10' 20' 30'

SCALE: 1" = 30' (ON 11"X17" SHEET)

Artesia Mixed-use
17610-17618 Pioneer Boulevard, Artesia, CA
HPA# 22183.00

PRELIMINARY SITE DESIGN
March 26, 2024

HUMPHREYS & PARTNERS ARCHITECTS, L.P.
2350 SE Bristol St., Suite 310, Newport Beach, CA 92660 | 949.955.9400 | www.humphreys.com

© 2023 by HUMPHREYS & PARTNERS ARCHITECTS, LP The arrangements depicted herein are the sole property of Humphreys & Partners Architects, LP and may not be reproduced in any form without its written permission. Architectural conceptual site plans are for feasibility purpose only. Revisions may occur due to further investigation from regulatory authorities and building code analysis. Dimensions shown are of a strategic intent only. Refer to surveys and civil drawings for technical information and measurements.

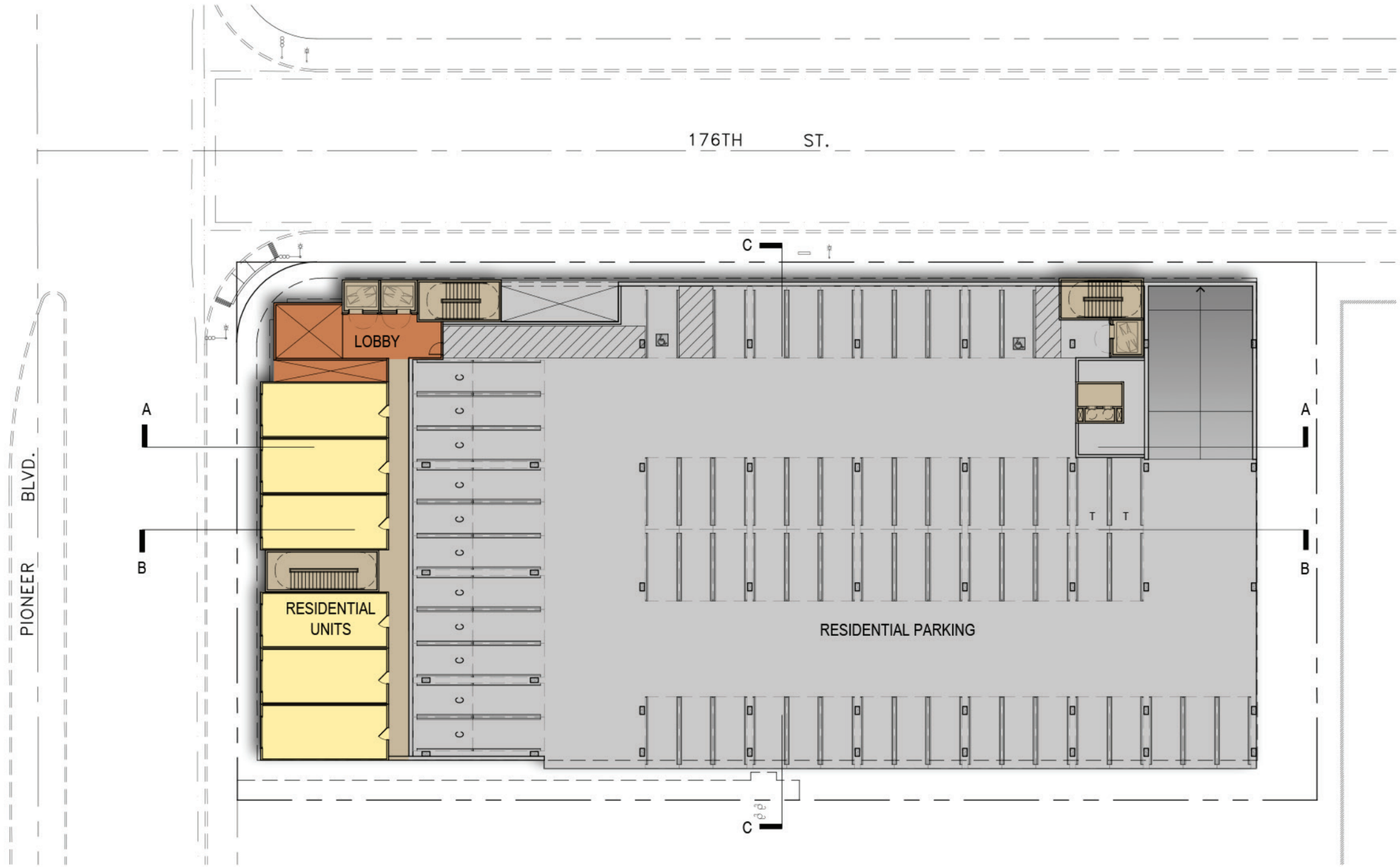

LEVEL-2

NORTH

0' 10' 20' 30'

SCALE: 1" = 30' (ON 11"X17" SHEET)

Artesia Mixed-use
17610-17618 Pioneer Boulevard, Artesia, CA
HPA# 22183.00

PRELIMINARY SITE DESIGN
March 26, 2024

HUMPHREYS & PARTNERS ARCHITECTS, L.P.
2350 SE Bristol St., Suite 310, Newport Beach, CA 92660 | 949.955.9400 | www.humphreys.com

© 2023 by HUMPHREYS & PARTNERS ARCHITECTS, LP The arrangements depicted herein are the sole property of Humphreys & Partners Architects, LP and may not be reproduced in any form without its written permission. Architectural conceptual site plans are for feasibility purpose only. Revisions may occur due to further investigation from regulatory authorities and building code analysis. Dimensions shown are of a strategic intent only. Refer to surveys and civil drawings for technical information and measurements.

LEVEL-3

NORTH

0' 10' 20' 30'

SCALE: 1" = 30' (ON 11"X17" SHEET)

Artesia Mixed-use
17610-17618 Pioneer Boulevard, Artesia, CA
HPA# 22183.00

PRELIMINARY SITE DESIGN
March 26, 2024

HUMPHREYS & PARTNERS ARCHITECTS, L.P.
2350 SE Bristol St., Suite 310, Newport Beach, CA 92660 | 949.955.9400 | www.humphreys.com

© 2023 by HUMPHREYS & PARTNERS ARCHITECTS, LP The arrangements depicted herein are the sole property of Humphreys & Partners Architects, LP and may not be reproduced in any form without its written permission. Architectural conceptual site plans are for feasibility purpose only. Revisions may occur due to further investigation from regulatory authorities and building code analysis. Dimensions shown are of a strategic intent only. Refer to surveys and civil drawings for technical information and measurements.

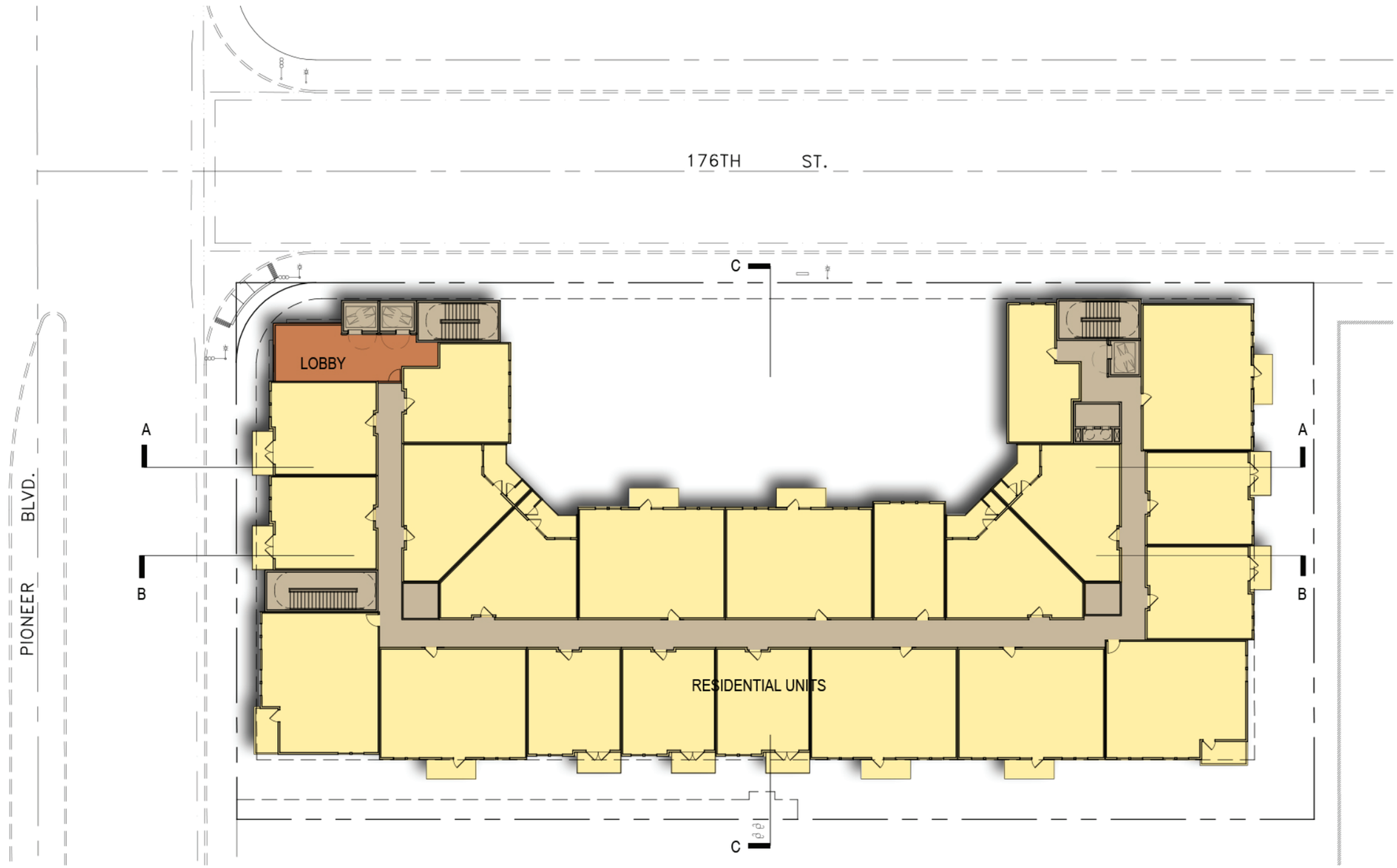

LEVEL-4 & 5

NORTH

0' 10' 20' 30'

SCALE: 1" = 30' (ON 11"X17" SHEET)

Artesia Mixed-use
17610-17618 Pioneer Boulevard, Artesia, CA
HPA# 22183.00

PRELIMINARY SITE DESIGN
March 26, 2024

HUMPHREYS & PARTNERS ARCHITECTS, L.P.
2350 SE Bristol St., Suite 310, Newport Beach, CA 92660 | 949.955.9400 | www.humphreys.com

© 2023 by HUMPHREYS & PARTNERS ARCHITECTS, LP The arrangements depicted herein are the sole property of Humphreys & Partners Architects, LP and may not be reproduced in any form without its written permission. Architectural conceptual site plans are for feasibility purpose only. Revisions may occur due to further investigation from regulatory authorities and building code analysis. Dimensions shown are of a strategic intent only. Refer to surveys and civil drawings for technical information and measurements.

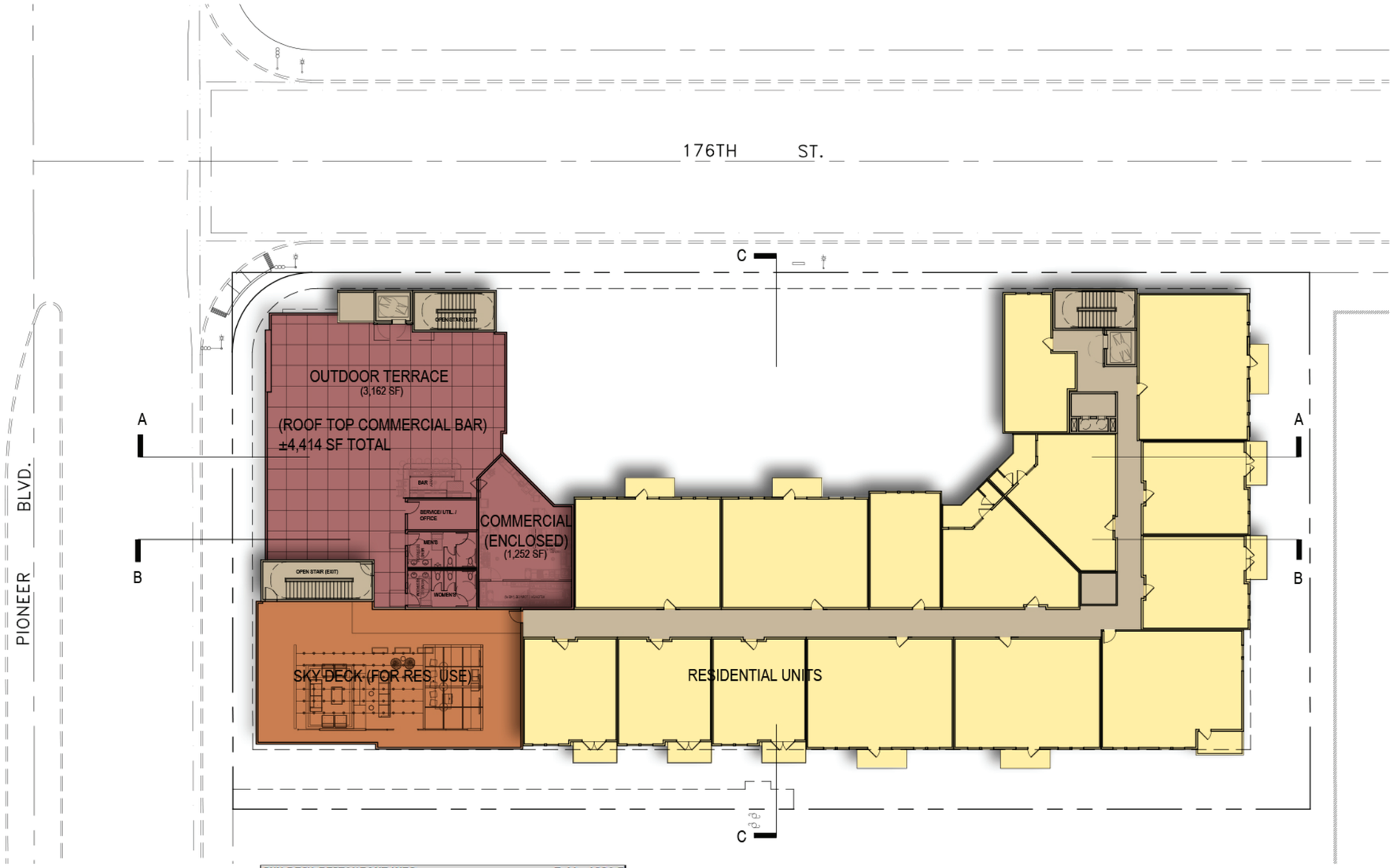

SKY DECK RESTAURANT INFO		Table 1004.5
OUTDOOR BAR/DINING AREA:	3,162.0	S.F.
KITCHEN / SERVICE:	747.0	S.F.
SERVICE/ OFFICE/ UTIL:	146.0	S.F.
BATHROOM:	359.0	S.F.
TOTAL AREA:	4,414.0	S.F.
PARKING REQUIRED:		
ENCLOSED RESTAURANT AREA:	1,252	S.F.
REQUIRED PARKING:	8.35	SPACES
OCCUPANT LOAD:		
KITCHEN/ SERVICE/BATH: 200 GROSS		6
BAR/DINING AREA: 15 GROSS		211
TOTAL OCCUPANCY LOAD:		217

Pakring Requirement per City: 1 per 150 SF Gross Floor Area (Restaurant)

LEVEL-6

NORTH

0' 10' 20' 30'

SCALE: 1" = 30' (ON 11"X17" SHEET)

Artesia Mixed-use
17610-17618 Pioneer Boulevard, Artesia, CA
HPA# 22183.00

PRELIMINARY SITE DESIGN
March 26, 2024

HUMPHREYS & PARTNERS ARCHITECTS, L.P.
2350 SE Bristol St., Suite 310, Newport Beach, CA 92660 | 949.955.9400 | www.humphreys.com

© 2023 by HUMPHREYS & PARTNERS ARCHITECTS, LP The arrangements depicted herein are the sole property of Humphreys & Partners Architects, LP and may not be reproduced in any form without its written permission. Architectural conceptual site plans are for feasibility purpose only. Revisions may occur due to further investigation from regulatory authorities and building code analysis. Dimensions shown are of a strategic intent only. Refer to surveys and civil drawings for technical information and measurements.

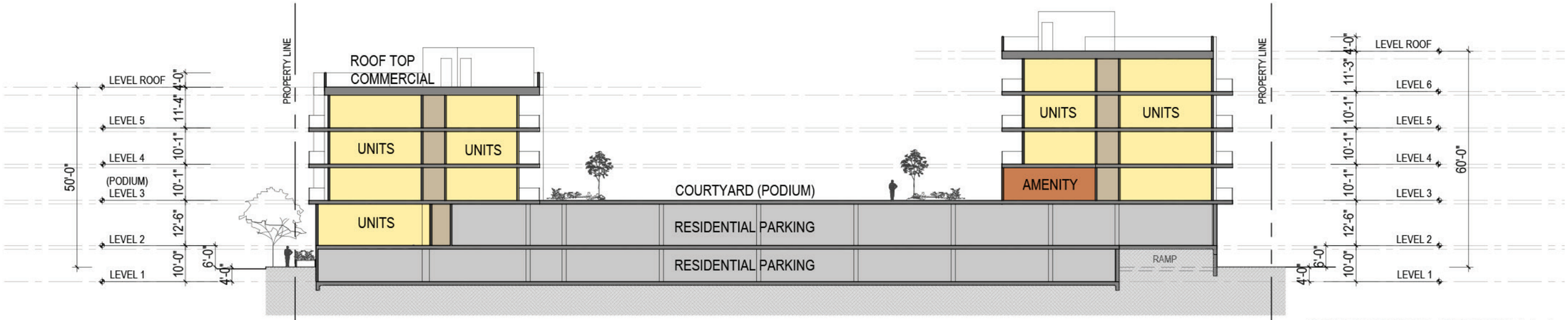

CONCEPTUAL SECTION A-A

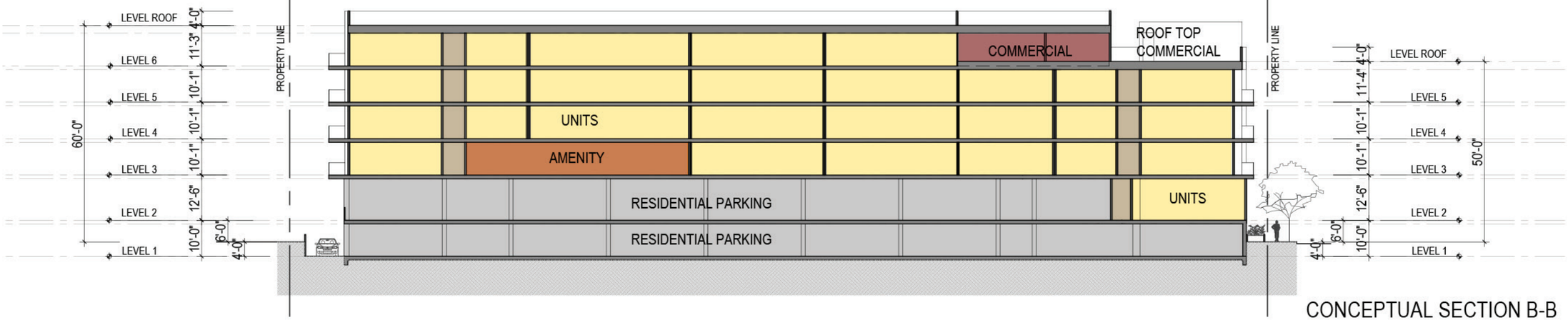

CONCEPTUAL SECTION B-B

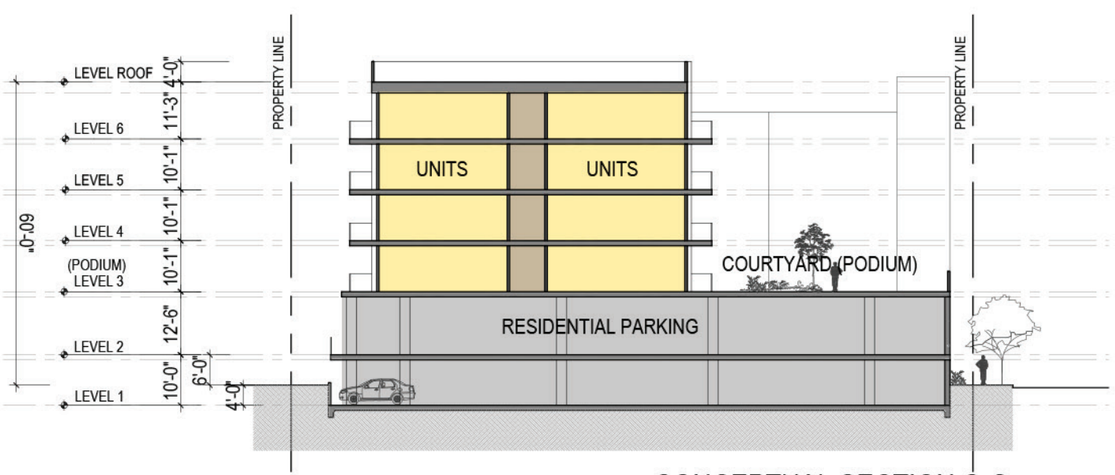

CONCEPTUAL SECTION C-C

0' 10' 20' 30'

SCALE: 1" = 30' (ON 11"X17" SHEET)

Artesia Mixed-use
17610-17618 Pioneer Boulevard, Artesia, CA
HPA# 22183.00

PRELIMINARY SITE DESIGN
March 26, 2024

HUMPHREYS & PARTNERS ARCHITECTS, L.P.
2350 SE Bristol St., Suite 310, Newport Beach, CA 92660 | 949.955.9400 | www.humphreys.com

© 2023 by HUMPHREYS & PARTNERS ARCHITECTS, LP The arrangements depicted herein are the sole property of Humphreys & Partners Architects, LP and may not be reproduced in any form without its written permission. Architectural conceptual site plans are for feasibility purpose only. Revisions may occur due to further investigation from regulatory authorities and building code analysis. Dimensions shown are of a strategic intent only. Refer to surveys and civil drawings for technical information and measurements.







6TH LEVEL - SKY DECK RESTAURANT
CONCEPT IMAGERY

© 2023 by HUMPHREYS & PARTNERS ARCHITECTS, LP The arrangements depicted herein are the sole property of Humphreys & Partners Architects, LP and may not be reproduced in any form without its written permission. Architectural conceptual site plans are for feasibility purpose only. Revisions may occur due to further investigation from regulatory authorities and building code analysis. Dimensions shown are of a strategic intent only. Refer to surveys and civil drawings for technical information and measurements.

APPENDIX B

CalEEMod INPUT AND RESULTS FOR AIR QUALITY ANALYSIS

7277_Artesia Pioneer Place Holding LLC Detailed Report

Table of Contents

1. Basic Project Information

1.1. Basic Project Information

1.2. Land Use Types

1.3. User-Selected Emission Reduction Measures by Emissions Sector

2. Emissions Summary

2.1. Construction Emissions Compared Against Thresholds

2.2. Construction Emissions by Year, Unmitigated

2.3. Construction Emissions by Year, Mitigated

2.4. Operations Emissions Compared Against Thresholds

2.5. Operations Emissions by Sector, Unmitigated

2.6. Operations Emissions by Sector, Mitigated

3. Construction Emissions Details

3.1. Site Preparation (2026) - Unmitigated

3.2. Site Preparation (2026) - Mitigated

3.3. Grading (2026) - Unmitigated

3.4. Grading (2026) - Mitigated

3.5. Building Construction (2026) - Unmitigated

3.6. Building Construction (2026) - Mitigated

3.7. Building Construction (2027) - Unmitigated

3.8. Building Construction (2027) - Mitigated

3.9. Building Construction (2028) - Unmitigated

3.10. Building Construction (2028) - Mitigated

3.11. Paving (2028) - Unmitigated

3.12. Paving (2028) - Mitigated

3.13. Architectural Coating (2028) - Unmitigated

3.14. Architectural Coating (2028) - Mitigated

4. Operations Emissions Details

4.1. Mobile Emissions by Land Use

4.1.1. Unmitigated

4.1.2. Mitigated

4.2. Energy

4.2.1. Electricity Emissions By Land Use - Unmitigated

4.2.2. Electricity Emissions By Land Use - Mitigated

4.2.3. Natural Gas Emissions By Land Use - Unmitigated

4.2.4. Natural Gas Emissions By Land Use - Mitigated

4.3. Area Emissions by Source

4.3.1. Unmitigated

4.3.2. Mitigated

4.4. Water Emissions by Land Use

4.4.1. Unmitigated

4.4.2. Mitigated

4.5. Waste Emissions by Land Use

4.5.1. Unmitigated

4.5.2. Mitigated

4.6. Refrigerant Emissions by Land Use

4.6.1. Unmitigated

4.6.2. Mitigated

4.7. Offroad Emissions By Equipment Type

4.7.1. Unmitigated

4.7.2. Mitigated

4.8. Stationary Emissions By Equipment Type

4.8.1. Unmitigated

4.8.2. Mitigated

4.9. User Defined Emissions By Equipment Type

4.9.1. Unmitigated

4.9.2. Mitigated

4.10. Soil Carbon Accumulation By Vegetation Type

4.10.1. Soil Carbon Accumulation By Vegetation Type - Unmitigated

4.10.2. Above and Belowground Carbon Accumulation by Land Use Type - Unmitigated

4.10.3. Avoided and Sequestered Emissions by Species - Unmitigated

4.10.4. Soil Carbon Accumulation By Vegetation Type - Mitigated

4.10.5. Above and Belowground Carbon Accumulation by Land Use Type - Mitigated

4.10.6. Avoided and Sequestered Emissions by Species - Mitigated

5. Activity Data

5.1. Construction Schedule

5.2. Off-Road Equipment

5.2.1. Unmitigated

5.2.2. Mitigated

5.3. Construction Vehicles

5.3.1. Unmitigated

5.3.2. Mitigated

5.4. Vehicles

5.4.1. Construction Vehicle Control Strategies

5.5. Architectural Coatings

5.6. Dust Mitigation

5.6.1. Construction Earthmoving Activities

5.6.2. Construction Earthmoving Control Strategies

5.7. Construction Paving

5.8. Construction Electricity Consumption and Emissions Factors

5.9. Operational Mobile Sources

5.9.1. Unmitigated

5.9.2. Mitigated

5.10. Operational Area Sources

5.10.1. Hearths

5.10.1.1. Unmitigated

5.10.1.2. Mitigated

5.10.2. Architectural Coatings

5.10.3. Landscape Equipment

5.10.4. Landscape Equipment - Mitigated

5.11. Operational Energy Consumption

5.11.1. Unmitigated

5.11.2. Mitigated

5.12. Operational Water and Wastewater Consumption

5.12.1. Unmitigated

5.12.2. Mitigated

5.13. Operational Waste Generation

5.13.1. Unmitigated

5.13.2. Mitigated

5.14. Operational Refrigeration and Air Conditioning Equipment

5.14.1. Unmitigated

5.14.2. Mitigated

5.15. Operational Off-Road Equipment

5.15.1. Unmitigated

5.15.2. Mitigated

5.16. Stationary Sources

5.16.1. Emergency Generators and Fire Pumps

5.16.2. Process Boilers

5.17. User Defined

5.18. Vegetation

5.18.1. Land Use Change

5.18.1.1. Unmitigated

5.18.1.2. Mitigated

5.18.1. Biomass Cover Type

5.18.1.1. Unmitigated

5.18.1.2. Mitigated

5.18.2. Sequestration

5.18.2.1. Unmitigated

5.18.2.2. Mitigated

6. Climate Risk Detailed Report

6.1. Climate Risk Summary

6.2. Initial Climate Risk Scores

6.3. Adjusted Climate Risk Scores

6.4. Climate Risk Reduction Measures

7. Health and Equity Details

7.1. CalEnviroScreen 4.0 Scores

7.2. Healthy Places Index Scores

7.3. Overall Health & Equity Scores

7.4. Health & Equity Measures

7.5. Evaluation Scorecard

7.6. Health & Equity Custom Measures

8. User Changes to Default Data

1. Basic Project Information

1.1. Basic Project Information

Data Field	Value
Project Name	7277_Artesia Pioneer Place Holding LLC
Construction Start Date	7/1/2026
Operational Year	2028
Lead Agency	—
Land Use Scale	Project/site
Analysis Level for Defaults	County
Windspeed (m/s)	2.30
Precipitation (days)	8.00
Location	17610 Pioneer Blvd, Artesia, CA 90701, USA
County	Los Angeles-South Coast
City	Artesia
Air District	South Coast AQMD
Air Basin	South Coast
TAZ	4704
EDFZ	7
Electric Utility	Southern California Edison
Gas Utility	Southern California Gas
App Version	2022.1.1.26

1.2. Land Use Types

Land Use Subtype	Size	Unit	Lot Acreage	Building Area (sq ft)	Landscape Area (sq ft)	Special Landscape Area (sq ft)	Population	Description
Quality Restaurant	1.25	1000sqft	0.00	1,252	0.00	0.00	—	Enclosed portion of rooftop

Apartments Mid Rise	83.0	Dwelling Unit	0.83	81,746	18,077	—	246	—
Health Club	2.66	1000sqft	0.00	0.00	—	—	—	Indoor Amenity space
Enclosed Parking Structure	163	Space	0.00	54,527	0.00	—	—	—

1.3. User-Selected Emission Reduction Measures by Emissions Sector

Sector	#	Measure Title
Construction	C-13	Use Low-VOC Paints for Construction
Transportation	T-14*	Provide Electric Vehicle Charging Infrastructure
Area Sources	AS-2	Use Low-VOC Paints

* Qualitative or supporting measure. Emission reductions not included in the mitigated emissions results.

2. Emissions Summary

2.1. Construction Emissions Compared Against Thresholds

Criteria Pollutants (lb/day for daily, ton/yr for annual) and GHGs (lb/day for daily, MT/yr for annual)

Un/Mit.	TOG	ROG	NOx	CO	SO2	PM10E	PM10D	PM10T	PM2.5E	PM2.5D	PM2.5T	BCO2	NBCO2	CO2T	CH4	N2O	R	CO2e
Daily, Summer (Max)	—	—	—	—	—	—	—	—	—	—	—	—	—	—	—	—	—	—
Unmit.	35.5	35.4	6.60	9.40	0.02	0.23	0.55	0.77	0.21	0.13	0.34	—	2,294	2,294	0.09	0.11	2.89	2,330
Mit.	35.5	35.4	6.60	9.40	0.02	0.23	0.55	0.77	0.21	0.13	0.34	—	2,294	2,294	0.09	0.11	2.89	2,330
% Reduced	—	—	—	—	—	—	—	—	—	—	—	—	—	—	—	—	—	—
Daily, Winter (Max)	—	—	—	—	—	—	—	—	—	—	—	—	—	—	—	—	—	—
Unmit.	0.96	0.79	6.64	9.12	0.02	0.23	0.55	0.77	0.21	0.13	0.34	—	2,273	2,273	0.09	0.11	0.08	2,306
Mit.	0.96	0.79	6.64	9.12	0.02	0.23	0.55	0.77	0.21	0.13	0.34	—	2,273	2,273	0.09	0.11	0.08	2,306

% Reduced	—	—	—	—	—	—	—	—	—	—	—	—	—	—	—	—	—	—
Average Daily (Max)	—	—	—	—	—	—	—	—	—	—	—	—	—	—	—	—	—	—
Unmit.	1.85	1.78	4.55	6.45	0.01	0.14	0.39	0.53	0.13	0.10	0.23	—	1,614	1,614	0.06	0.07	0.83	1,638
Mit.	1.85	1.78	4.55	6.45	0.01	0.14	0.39	0.53	0.13	0.10	0.23	—	1,614	1,614	0.06	0.07	0.83	1,638
% Reduced	—	—	—	—	—	—	—	—	—	—	—	—	—	—	—	—	—	—
Annual (Max)	—	—	—	—	—	—	—	—	—	—	—	—	—	—	—	—	—	—
Unmit.	0.34	0.33	0.83	1.18	< 0.005	0.03	0.07	0.10	0.02	0.02	0.04	—	267	267	0.01	0.01	0.14	271
Mit.	0.34	0.33	0.83	1.18	< 0.005	0.03	0.07	0.10	0.02	0.02	0.04	—	267	267	0.01	0.01	0.14	271
% Reduced	—	—	—	—	—	—	—	—	—	—	—	—	—	—	—	—	—	—

2.2. Construction Emissions by Year, Unmitigated

Criteria Pollutants (lb/day for daily, ton/yr for annual) and GHGs (lb/day for daily, MT/yr for annual)

Year	TOG	ROG	NOx	CO	SO2	PM10E	PM10D	PM10T	PM2.5E	PM2.5D	PM2.5T	BCO2	NBCO2	CO2T	CH4	N2O	R	CO2e
Daily - Summer (Max)	—	—	—	—	—	—	—	—	—	—	—	—	—	—	—	—	—	—
2026	0.96	0.80	6.60	9.40	0.02	0.23	0.55	0.77	0.21	0.13	0.34	—	2,294	2,294	0.09	0.11	2.89	2,330
2027	0.92	0.76	6.31	9.22	0.02	0.20	0.55	0.75	0.19	0.13	0.32	—	2,275	2,275	0.09	0.10	2.68	2,310
2028	35.5	35.4	6.03	9.09	0.02	0.18	0.55	0.73	0.17	0.13	0.30	—	2,255	2,255	0.08	0.10	2.48	2,289
Daily - Winter (Max)	—	—	—	—	—	—	—	—	—	—	—	—	—	—	—	—	—	—
2026	0.96	0.79	6.64	9.12	0.02	0.23	0.55	0.77	0.21	0.13	0.34	—	2,273	2,273	0.09	0.11	0.08	2,306
2027	0.92	0.76	6.36	8.95	0.02	0.20	0.55	0.75	0.19	0.13	0.32	—	2,254	2,254	0.08	0.10	0.07	2,287
2028	0.88	0.73	6.06	8.84	0.02	0.18	0.55	0.73	0.17	0.13	0.30	—	2,235	2,235	0.08	0.10	0.06	2,267

Average Daily	—	—	—	—	—	—	—	—	—	—	—	—	—	—	—	—	—	—
2026	0.32	0.27	2.18	2.99	0.01	0.08	0.16	0.24	0.07	0.04	0.11	—	749	749	0.03	0.03	0.35	759
2027	0.66	0.54	4.55	6.45	0.01	0.14	0.39	0.53	0.13	0.10	0.23	—	1,614	1,614	0.06	0.07	0.83	1,638
2028	1.85	1.78	2.76	4.06	0.01	0.08	0.24	0.33	0.08	0.06	0.14	—	1,007	1,007	0.03	0.04	0.48	1,022
Annual	—	—	—	—	—	—	—	—	—	—	—	—	—	—	—	—	—	—
2026	0.06	0.05	0.40	0.55	< 0.005	0.01	0.03	0.04	0.01	0.01	0.02	—	124	124	0.01	0.01	0.06	126
2027	0.12	0.10	0.83	1.18	< 0.005	0.03	0.07	0.10	0.02	0.02	0.04	—	267	267	0.01	0.01	0.14	271
2028	0.34	0.33	0.50	0.74	< 0.005	0.02	0.04	0.06	0.01	0.01	0.02	—	167	167	0.01	0.01	0.08	169

2.3. Construction Emissions by Year, Mitigated

Criteria Pollutants (lb/day for daily, ton/yr for annual) and GHGs (lb/day for daily, MT/yr for annual)

Year	TOG	ROG	NOx	CO	SO2	PM10E	PM10D	PM10T	PM2.5E	PM2.5D	PM2.5T	BCO2	NBCO2	CO2T	CH4	N2O	R	CO2e
Daily - Summer (Max)	—	—	—	—	—	—	—	—	—	—	—	—	—	—	—	—	—	—
2026	0.96	0.80	6.60	9.40	0.02	0.23	0.55	0.77	0.21	0.13	0.34	—	2,294	2,294	0.09	0.11	2.89	2,330
2027	0.92	0.76	6.31	9.22	0.02	0.20	0.55	0.75	0.19	0.13	0.32	—	2,275	2,275	0.09	0.10	2.68	2,310
2028	35.5	35.4	6.03	9.09	0.02	0.18	0.55	0.73	0.17	0.13	0.30	—	2,255	2,255	0.08	0.10	2.48	2,289
Daily - Winter (Max)	—	—	—	—	—	—	—	—	—	—	—	—	—	—	—	—	—	—
2026	0.96	0.79	6.64	9.12	0.02	0.23	0.55	0.77	0.21	0.13	0.34	—	2,273	2,273	0.09	0.11	0.08	2,306
2027	0.92	0.76	6.36	8.95	0.02	0.20	0.55	0.75	0.19	0.13	0.32	—	2,254	2,254	0.08	0.10	0.07	2,287
2028	0.88	0.73	6.06	8.84	0.02	0.18	0.55	0.73	0.17	0.13	0.30	—	2,235	2,235	0.08	0.10	0.06	2,267
Average Daily	—	—	—	—	—	—	—	—	—	—	—	—	—	—	—	—	—	—
2026	0.32	0.27	2.18	2.99	0.01	0.08	0.16	0.24	0.07	0.04	0.11	—	749	749	0.03	0.03	0.35	759
2027	0.66	0.54	4.55	6.45	0.01	0.14	0.39	0.53	0.13	0.10	0.23	—	1,614	1,614	0.06	0.07	0.83	1,638
2028	1.85	1.78	2.76	4.06	0.01	0.08	0.24	0.33	0.08	0.06	0.14	—	1,007	1,007	0.03	0.04	0.48	1,022

Annual	—	—	—	—	—	—	—	—	—	—	—	—	—	—	—	—	—	—
2026	0.06	0.05	0.40	0.55	< 0.005	0.01	0.03	0.04	0.01	0.01	0.02	—	124	124	0.01	0.01	0.06	126
2027	0.12	0.10	0.83	1.18	< 0.005	0.03	0.07	0.10	0.02	0.02	0.04	—	267	267	0.01	0.01	0.14	271
2028	0.34	0.33	0.50	0.74	< 0.005	0.02	0.04	0.06	0.01	0.01	0.02	—	167	167	0.01	0.01	0.08	169

2.4. Operations Emissions Compared Against Thresholds

Criteria Pollutants (lb/day for daily, ton/yr for annual) and GHGs (lb/day for daily, MT/yr for annual)

Un/Mit.	TOG	ROG	NOx	CO	SO2	PM10E	PM10D	PM10T	PM2.5E	PM2.5D	PM2.5T	BCO2	NBCO2	CO2T	CH4	N2O	R	CO2e
Daily, Summer (Max)	—	—	—	—	—	—	—	—	—	—	—	—	—	—	—	—	—	—
Unmit.	28.7	26.1	3.25	63.6	0.14	5.97	3.34	9.31	5.86	0.85	6.71	826	6,253	7,080	7.47	0.19	12.4	7,336
Mit.	28.7	26.1	3.25	63.6	0.14	5.97	3.34	9.31	5.86	0.85	6.71	826	6,253	7,080	7.47	0.19	12.4	7,336
% Reduced	—	—	—	—	—	—	—	—	—	—	—	—	—	—	—	—	—	—
Daily, Winter (Max)	—	—	—	—	—	—	—	—	—	—	—	—	—	—	—	—	—	—
Unmit.	27.8	25.3	3.29	55.4	0.14	5.97	3.34	9.31	5.86	0.85	6.71	826	6,083	6,909	7.48	0.20	2.80	7,158
Mit.	27.8	25.3	3.29	55.4	0.14	5.97	3.34	9.31	5.86	0.85	6.71	826	6,083	6,909	7.48	0.20	2.80	7,158
% Reduced	—	—	—	—	—	—	—	—	—	—	—	—	—	—	—	—	—	—
Average Daily (Max)	—	—	—	—	—	—	—	—	—	—	—	—	—	—	—	—	—	—
Unmit.	5.88	5.52	1.59	19.7	0.04	0.45	2.84	3.29	0.44	0.72	1.16	102	4,263	4,365	5.30	0.15	6.20	4,549
Mit.	5.88	5.52	1.59	19.7	0.04	0.45	2.84	3.29	0.44	0.72	1.16	102	4,263	4,365	5.30	0.15	6.20	4,549
% Reduced	—	—	—	—	—	—	—	—	—	—	—	—	—	—	—	—	—	—
Annual (Max)	—	—	—	—	—	—	—	—	—	—	—	—	—	—	—	—	—	—
Unmit.	1.07	1.01	0.29	3.59	0.01	0.08	0.52	0.60	0.08	0.13	0.21	16.9	706	723	0.88	0.03	1.03	753

Mit.	1.07	1.01	0.29	3.59	0.01	0.08	0.52	0.60	0.08	0.13	0.21	16.9	706	723	0.88	0.03	1.03	753
% Reduced	—	—	—	—	—	—	—	—	—	—	—	—	—	—	—	—	—	—

2.5. Operations Emissions by Sector, Unmitigated

Criteria Pollutants (lb/day for daily, ton/yr for annual) and GHGs (lb/day for daily, MT/yr for annual)

Sector	TOG	ROG	NOx	CO	SO2	PM10E	PM10D	PM10T	PM2.5E	PM2.5D	PM2.5T	BCO2	NBCO2	CO2T	CH4	N2O	R	CO2e
Daily, Summer (Max)	—	—	—	—	—	—	—	—	—	—	—	—	—	—	—	—	—	—
Mobile	1.86	1.69	1.19	14.2	0.03	0.02	3.34	3.36	0.02	0.85	0.87	—	3,580	3,580	0.17	0.14	9.90	3,636
Area	26.8	24.4	1.79	49.4	0.11	5.93	—	5.93	5.82	—	5.82	777	1,508	2,286	2.32	0.03	—	2,352
Energy	0.03	0.02	0.27	0.13	< 0.005	0.02	—	0.02	0.02	—	0.02	—	1,127	1,127	0.08	0.01	—	1,130
Water	—	—	—	—	—	—	—	—	—	—	—	6.96	38.4	45.4	0.72	0.02	—	68.4
Waste	—	—	—	—	—	—	—	—	—	—	—	41.9	0.00	41.9	4.19	0.00	—	147
Refrig.	—	—	—	—	—	—	—	—	—	—	—	—	—	—	—	—	2.54	2.54
Total	28.7	26.1	3.25	63.6	0.14	5.97	3.34	9.31	5.86	0.85	6.71	826	6,253	7,080	7.47	0.19	12.4	7,336
Daily, Winter (Max)	—	—	—	—	—	—	—	—	—	—	—	—	—	—	—	—	—	—
Mobile	1.85	1.68	1.30	13.1	0.03	0.02	3.34	3.36	0.02	0.85	0.87	—	3,432	3,432	0.17	0.15	0.26	3,481
Area	26.0	23.6	1.72	42.2	0.11	5.93	—	5.93	5.82	—	5.82	777	1,485	2,263	2.32	0.03	—	2,329
Energy	0.03	0.02	0.27	0.13	< 0.005	0.02	—	0.02	0.02	—	0.02	—	1,127	1,127	0.08	0.01	—	1,130
Water	—	—	—	—	—	—	—	—	—	—	—	6.96	38.4	45.4	0.72	0.02	—	68.4
Waste	—	—	—	—	—	—	—	—	—	—	—	41.9	0.00	41.9	4.19	0.00	—	147
Refrig.	—	—	—	—	—	—	—	—	—	—	—	—	—	—	—	—	2.54	2.54
Total	27.8	25.3	3.29	55.4	0.14	5.97	3.34	9.31	5.86	0.85	6.71	826	6,083	6,909	7.48	0.20	2.80	7,158
Average Daily	—	—	—	—	—	—	—	—	—	—	—	—	—	—	—	—	—	—
Mobile	1.69	1.54	1.16	11.8	0.03	0.02	2.84	2.86	0.02	0.72	0.74	—	2,980	2,980	0.16	0.13	3.66	3,026

Area	4.16	3.96	0.16	7.78	0.01	0.41	—	0.41	0.40	—	0.40	53.3	117	170	0.16	< 0.005	—	175
Energy	0.03	0.02	0.27	0.13	< 0.005	0.02	—	0.02	0.02	—	0.02	—	1,127	1,127	0.08	0.01	—	1,130
Water	—	—	—	—	—	—	—	—	—	—	—	6.96	38.4	45.4	0.72	0.02	—	68.4
Waste	—	—	—	—	—	—	—	—	—	—	—	41.9	0.00	41.9	4.19	0.00	—	147
Refrig.	—	—	—	—	—	—	—	—	—	—	—	—	—	—	—	—	2.54	2.54
Total	5.88	5.52	1.59	19.7	0.04	0.45	2.84	3.29	0.44	0.72	1.16	102	4,263	4,365	5.30	0.15	6.20	4,549
Annual	—	—	—	—	—	—	—	—	—	—	—	—	—	—	—	—	—	—
Mobile	0.31	0.28	0.21	2.15	0.01	< 0.005	0.52	0.52	< 0.005	0.13	0.13	—	493	493	0.03	0.02	0.61	501
Area	0.76	0.72	0.03	1.42	< 0.005	0.07	—	0.07	0.07	—	0.07	8.82	19.4	28.2	0.03	< 0.005	—	29.0
Energy	0.01	< 0.005	0.05	0.02	< 0.005	< 0.005	—	< 0.005	< 0.005	—	< 0.005	—	187	187	0.01	< 0.005	—	187
Water	—	—	—	—	—	—	—	—	—	—	—	1.15	6.36	7.51	0.12	< 0.005	—	11.3
Waste	—	—	—	—	—	—	—	—	—	—	—	6.94	0.00	6.94	0.69	0.00	—	24.3
Refrig.	—	—	—	—	—	—	—	—	—	—	—	—	—	—	—	—	0.42	0.42
Total	1.07	1.01	0.29	3.59	0.01	0.08	0.52	0.60	0.08	0.13	0.21	16.9	706	723	0.88	0.03	1.03	753

2.6. Operations Emissions by Sector, Mitigated

Criteria Pollutants (lb/day for daily, ton/yr for annual) and GHGs (lb/day for daily, MT/yr for annual)

Sector	TOG	ROG	NOx	CO	SO2	PM10E	PM10D	PM10T	PM2.5E	PM2.5D	PM2.5T	BCO2	NBCO2	CO2T	CH4	N2O	R	CO2e
Daily, Summer (Max)	—	—	—	—	—	—	—	—	—	—	—	—	—	—	—	—	—	—
Mobile	1.86	1.69	1.19	14.2	0.03	0.02	3.34	3.36	0.02	0.85	0.87	—	3,580	3,580	0.17	0.14	9.90	3,636
Area	26.8	24.4	1.79	49.4	0.11	5.93	—	5.93	5.82	—	5.82	777	1,508	2,286	2.32	0.03	—	2,352
Energy	0.03	0.02	0.27	0.13	< 0.005	0.02	—	0.02	0.02	—	0.02	—	1,127	1,127	0.08	0.01	—	1,130
Water	—	—	—	—	—	—	—	—	—	—	—	6.96	38.4	45.4	0.72	0.02	—	68.4
Waste	—	—	—	—	—	—	—	—	—	—	—	41.9	0.00	41.9	4.19	0.00	—	147
Refrig.	—	—	—	—	—	—	—	—	—	—	—	—	—	—	—	—	2.54	2.54
Total	28.7	26.1	3.25	63.6	0.14	5.97	3.34	9.31	5.86	0.85	6.71	826	6,253	7,080	7.47	0.19	12.4	7,336

Daily, Winter (Max)	—	—	—	—	—	—	—	—	—	—	—	—	—	—	—	—	—	—
Mobile	1.85	1.68	1.30	13.1	0.03	0.02	3.34	3.36	0.02	0.85	0.87	—	3,432	3,432	0.17	0.15	0.26	3,481
Area	26.0	23.6	1.72	42.2	0.11	5.93	—	5.93	5.82	—	5.82	777	1,485	2,263	2.32	0.03	—	2,329
Energy	0.03	0.02	0.27	0.13	< 0.005	0.02	—	0.02	0.02	—	0.02	—	1,127	1,127	0.08	0.01	—	1,130
Water	—	—	—	—	—	—	—	—	—	—	—	6.96	38.4	45.4	0.72	0.02	—	68.4
Waste	—	—	—	—	—	—	—	—	—	—	—	41.9	0.00	41.9	4.19	0.00	—	147
Refrig.	—	—	—	—	—	—	—	—	—	—	—	—	—	—	—	—	2.54	2.54
Total	27.8	25.3	3.29	55.4	0.14	5.97	3.34	9.31	5.86	0.85	6.71	826	6,083	6,909	7.48	0.20	2.80	7,158
Average Daily	—	—	—	—	—	—	—	—	—	—	—	—	—	—	—	—	—	—
Mobile	1.69	1.54	1.16	11.8	0.03	0.02	2.84	2.86	0.02	0.72	0.74	—	2,980	2,980	0.16	0.13	3.66	3,026
Area	4.16	3.96	0.16	7.78	0.01	0.41	—	0.41	0.40	—	0.40	53.3	117	170	0.16	< 0.005	—	175
Energy	0.03	0.02	0.27	0.13	< 0.005	0.02	—	0.02	0.02	—	0.02	—	1,127	1,127	0.08	0.01	—	1,130
Water	—	—	—	—	—	—	—	—	—	—	—	6.96	38.4	45.4	0.72	0.02	—	68.4
Waste	—	—	—	—	—	—	—	—	—	—	—	41.9	0.00	41.9	4.19	0.00	—	147
Refrig.	—	—	—	—	—	—	—	—	—	—	—	—	—	—	—	—	2.54	2.54
Total	5.88	5.52	1.59	19.7	0.04	0.45	2.84	3.29	0.44	0.72	1.16	102	4,263	4,365	5.30	0.15	6.20	4,549
Annual	—	—	—	—	—	—	—	—	—	—	—	—	—	—	—	—	—	—
Mobile	0.31	0.28	0.21	2.15	0.01	< 0.005	0.52	0.52	< 0.005	0.13	0.13	—	493	493	0.03	0.02	0.61	501
Area	0.76	0.72	0.03	1.42	< 0.005	0.07	—	0.07	0.07	—	0.07	8.82	19.4	28.2	0.03	< 0.005	—	29.0
Energy	0.01	< 0.005	0.05	0.02	< 0.005	< 0.005	—	< 0.005	< 0.005	—	< 0.005	—	187	187	0.01	< 0.005	—	187
Water	—	—	—	—	—	—	—	—	—	—	—	1.15	6.36	7.51	0.12	< 0.005	—	11.3
Waste	—	—	—	—	—	—	—	—	—	—	—	6.94	0.00	6.94	0.69	0.00	—	24.3
Refrig.	—	—	—	—	—	—	—	—	—	—	—	—	—	—	—	—	0.42	0.42
Total	1.07	1.01	0.29	3.59	0.01	0.08	0.52	0.60	0.08	0.13	0.21	16.9	706	723	0.88	0.03	1.03	753

3. Construction Emissions Details

3.1. Site Preparation (2026) - Unmitigated

Criteria Pollutants (lb/day for daily, ton/yr for annual) and GHGs (lb/day for daily, MT/yr for annual)

Location	TOG	ROG	NOx	CO	SO2	PM10E	PM10D	PM10T	PM2.5E	PM2.5D	PM2.5T	BCO2	NBCO2	CO2T	CH4	N2O	R	CO2e
Onsite	—	—	—	—	—	—	—	—	—	—	—	—	—	—	—	—	—	—
Daily, Summer (Max)	—	—	—	—	—	—	—	—	—	—	—	—	—	—	—	—	—	—
Off-Road Equipment	0.12	0.10	1.03	1.91	< 0.005	0.03	—	0.03	0.03	—	0.03	—	290	290	0.01	< 0.005	—	291
Dust From Material Movement	—	—	—	—	—	—	0.00	0.00	—	0.00	0.00	—	—	—	—	—	—	—
Onsite truck	0.00	0.00	0.00	0.00	0.00	0.00	0.00	0.00	0.00	0.00	0.00	—	0.00	0.00	0.00	0.00	0.00	0.00
Daily, Winter (Max)	—	—	—	—	—	—	—	—	—	—	—	—	—	—	—	—	—	—
Average Daily	—	—	—	—	—	—	—	—	—	—	—	—	—	—	—	—	—	—
Off-Road Equipment	< 0.005	< 0.005	0.03	0.05	< 0.005	< 0.005	—	< 0.005	< 0.005	—	< 0.005	—	7.96	7.96	< 0.005	< 0.005	—	7.98
Dust From Material Movement	—	—	—	—	—	—	0.00	0.00	—	0.00	0.00	—	—	—	—	—	—	—
Onsite truck	0.00	0.00	0.00	0.00	0.00	0.00	0.00	0.00	0.00	0.00	0.00	—	0.00	0.00	0.00	0.00	0.00	0.00
Annual	—	—	—	—	—	—	—	—	—	—	—	—	—	—	—	—	—	—

Off-Road Equipment	< 0.005	< 0.005	0.01	0.01	< 0.005	< 0.005	—	< 0.005	< 0.005	—	< 0.005	—	1.32	1.32	< 0.005	< 0.005	—	1.32
Dust From Material Movement	—	—	—	—	—	—	0.00	0.00	—	0.00	0.00	—	—	—	—	—	—	—
Onsite truck	0.00	0.00	0.00	0.00	0.00	0.00	0.00	0.00	0.00	0.00	0.00	—	0.00	0.00	0.00	0.00	0.00	0.00
Offsite	—	—	—	—	—	—	—	—	—	—	—	—	—	—	—	—	—	—
Daily, Summer (Max)	—	—	—	—	—	—	—	—	—	—	—	—	—	—	—	—	—	—
Worker	0.01	0.01	0.01	0.13	0.00	0.00	0.03	0.03	0.00	0.01	0.01	—	27.1	27.1	< 0.005	< 0.005	0.09	27.5
Vendor	0.00	0.00	0.00	0.00	0.00	0.00	0.00	0.00	0.00	0.00	0.00	—	0.00	0.00	0.00	0.00	0.00	0.00
Hauling	0.00	0.00	0.00	0.00	0.00	0.00	0.00	0.00	0.00	0.00	0.00	—	0.00	0.00	0.00	0.00	0.00	0.00
Daily, Winter (Max)	—	—	—	—	—	—	—	—	—	—	—	—	—	—	—	—	—	—
Average Daily	—	—	—	—	—	—	—	—	—	—	—	—	—	—	—	—	—	—
Worker	< 0.005	< 0.005	< 0.005	< 0.005	0.00	0.00	< 0.005	< 0.005	0.00	< 0.005	< 0.005	—	0.71	0.71	< 0.005	< 0.005	< 0.005	0.72
Vendor	0.00	0.00	0.00	0.00	0.00	0.00	0.00	0.00	0.00	0.00	0.00	—	0.00	0.00	0.00	0.00	0.00	0.00
Hauling	0.00	0.00	0.00	0.00	0.00	0.00	0.00	0.00	0.00	0.00	0.00	—	0.00	0.00	0.00	0.00	0.00	0.00
Annual	—	—	—	—	—	—	—	—	—	—	—	—	—	—	—	—	—	—
Worker	< 0.005	< 0.005	< 0.005	< 0.005	0.00	0.00	< 0.005	< 0.005	0.00	< 0.005	< 0.005	—	0.12	0.12	< 0.005	< 0.005	< 0.005	0.12
Vendor	0.00	0.00	0.00	0.00	0.00	0.00	0.00	0.00	0.00	0.00	0.00	—	0.00	0.00	0.00	0.00	0.00	0.00
Hauling	0.00	0.00	0.00	0.00	0.00	0.00	0.00	0.00	0.00	0.00	0.00	—	0.00	0.00	0.00	0.00	0.00	0.00

3.2. Site Preparation (2026) - Mitigated

Criteria Pollutants (lb/day for daily, ton/yr for annual) and GHGs (lb/day for daily, MT/yr for annual)

Location	TOG	ROG	NOx	CO	SO2	PM10E	PM10D	PM10T	PM2.5E	PM2.5D	PM2.5T	BCO2	NBCO2	CO2T	CH4	N2O	R	CO2e
Onsite	—	—	—	—	—	—	—	—	—	—	—	—	—	—	—	—	—	—
Daily, Summer (Max)	—	—	—	—	—	—	—	—	—	—	—	—	—	—	—	—	—	—
Off-Road Equipment	0.12	0.10	1.03	1.91	< 0.005	0.03	—	0.03	0.03	—	0.03	—	290	290	0.01	< 0.005	—	291
Dust From Material Movement	—	—	—	—	—	—	0.00	0.00	—	0.00	0.00	—	—	—	—	—	—	—
Onsite truck	0.00	0.00	0.00	0.00	0.00	0.00	0.00	0.00	0.00	0.00	0.00	—	0.00	0.00	0.00	0.00	0.00	0.00
Daily, Winter (Max)	—	—	—	—	—	—	—	—	—	—	—	—	—	—	—	—	—	—
Average Daily	—	—	—	—	—	—	—	—	—	—	—	—	—	—	—	—	—	—
Off-Road Equipment	< 0.005	< 0.005	0.03	0.05	< 0.005	< 0.005	—	< 0.005	< 0.005	—	< 0.005	—	7.96	7.96	< 0.005	< 0.005	—	7.98
Dust From Material Movement	—	—	—	—	—	—	0.00	0.00	—	0.00	0.00	—	—	—	—	—	—	—
Onsite truck	0.00	0.00	0.00	0.00	0.00	0.00	0.00	0.00	0.00	0.00	0.00	—	0.00	0.00	0.00	0.00	0.00	0.00
Annual	—	—	—	—	—	—	—	—	—	—	—	—	—	—	—	—	—	—
Off-Road Equipment	< 0.005	< 0.005	0.01	0.01	< 0.005	< 0.005	—	< 0.005	< 0.005	—	< 0.005	—	1.32	1.32	< 0.005	< 0.005	—	1.32

Dust From Material Movement	—	—	—	—	—	—	0.00	0.00	—	0.00	0.00	—	—	—	—	—	—	—
Onsite truck	0.00	0.00	0.00	0.00	0.00	0.00	0.00	0.00	0.00	0.00	0.00	—	0.00	0.00	0.00	0.00	0.00	0.00
Offsite	—	—	—	—	—	—	—	—	—	—	—	—	—	—	—	—	—	—
Daily, Summer (Max)	—	—	—	—	—	—	—	—	—	—	—	—	—	—	—	—	—	—
Worker	0.01	0.01	0.01	0.13	0.00	0.00	0.03	0.03	0.00	0.01	0.01	—	27.1	27.1	< 0.005	< 0.005	0.09	27.5
Vendor	0.00	0.00	0.00	0.00	0.00	0.00	0.00	0.00	0.00	0.00	0.00	—	0.00	0.00	0.00	0.00	0.00	0.00
Hauling	0.00	0.00	0.00	0.00	0.00	0.00	0.00	0.00	0.00	0.00	0.00	—	0.00	0.00	0.00	0.00	0.00	0.00
Daily, Winter (Max)	—	—	—	—	—	—	—	—	—	—	—	—	—	—	—	—	—	—
Average Daily	—	—	—	—	—	—	—	—	—	—	—	—	—	—	—	—	—	—
Worker	< 0.005	< 0.005	< 0.005	< 0.005	0.00	0.00	< 0.005	< 0.005	0.00	< 0.005	< 0.005	—	0.71	0.71	< 0.005	< 0.005	< 0.005	0.72
Vendor	0.00	0.00	0.00	0.00	0.00	0.00	0.00	0.00	0.00	0.00	0.00	—	0.00	0.00	0.00	0.00	0.00	0.00
Hauling	0.00	0.00	0.00	0.00	0.00	0.00	0.00	0.00	0.00	0.00	0.00	—	0.00	0.00	0.00	0.00	0.00	0.00
Annual	—	—	—	—	—	—	—	—	—	—	—	—	—	—	—	—	—	—
Worker	< 0.005	< 0.005	< 0.005	< 0.005	0.00	0.00	< 0.005	< 0.005	0.00	< 0.005	< 0.005	—	0.12	0.12	< 0.005	< 0.005	< 0.005	0.12
Vendor	0.00	0.00	0.00	0.00	0.00	0.00	0.00	0.00	0.00	0.00	0.00	—	0.00	0.00	0.00	0.00	0.00	0.00
Hauling	0.00	0.00	0.00	0.00	0.00	0.00	0.00	0.00	0.00	0.00	0.00	—	0.00	0.00	0.00	0.00	0.00	0.00

3.3. Grading (2026) - Unmitigated

Criteria Pollutants (lb/day for daily, ton/yr for annual) and GHGs (lb/day for daily, MT/yr for annual)

Location	TOG	ROG	NOx	CO	SO2	PM10E	PM10D	PM10T	PM2.5E	PM2.5D	PM2.5T	BCO2	NBCO2	CO2T	CH4	N2O	R	CO2e
Onsite	—	—	—	—	—	—	—	—	—	—	—	—	—	—	—	—	—	—

Daily, Summer (Max)	—	—	—	—	—	—	—	—	—	—	—	—	—	—	—	—	—	—
Off-Road Equipment	0.94	0.79	5.40	6.71	0.02	0.23	—	0.23	0.21	—	0.21	—	1,901	1,901	0.08	0.02	—	1,908
Dust From Material Movement	—	—	—	—	—	—	0.16	0.16	—	0.02	0.02	—	—	—	—	—	—	—
Onsite truck	0.00	0.00	0.00	0.00	0.00	0.00	0.00	0.00	0.00	0.00	0.00	—	0.00	0.00	0.00	0.00	0.00	0.00
Daily, Winter (Max)	—	—	—	—	—	—	—	—	—	—	—	—	—	—	—	—	—	—
Average Daily	—	—	—	—	—	—	—	—	—	—	—	—	—	—	—	—	—	—
Off-Road Equipment	0.05	0.04	0.30	0.37	< 0.005	0.01	—	0.01	0.01	—	0.01	—	104	104	< 0.005	< 0.005	—	105
Dust From Material Movement	—	—	—	—	—	—	0.01	0.01	—	< 0.005	< 0.005	—	—	—	—	—	—	—
Onsite truck	0.00	0.00	0.00	0.00	0.00	0.00	0.00	0.00	0.00	0.00	0.00	—	0.00	0.00	0.00	0.00	0.00	0.00
Annual	—	—	—	—	—	—	—	—	—	—	—	—	—	—	—	—	—	—
Off-Road Equipment	0.01	0.01	0.05	0.07	< 0.005	< 0.005	—	< 0.005	< 0.005	—	< 0.005	—	17.2	17.2	< 0.005	< 0.005	—	17.3
Dust From Material Movement	—	—	—	—	—	—	< 0.005	< 0.005	—	< 0.005	< 0.005	—	—	—	—	—	—	—

Onsite truck	0.00	0.00	0.00	0.00	0.00	0.00	0.00	0.00	0.00	0.00	0.00	—	0.00	0.00	0.00	0.00	0.00	0.00
Offsite	—	—	—	—	—	—	—	—	—	—	—	—	—	—	—	—	—	—
Daily, Summer (Max)	—	—	—	—	—	—	—	—	—	—	—	—	—	—	—	—	—	—
Worker	0.02	0.01	0.02	0.26	0.00	0.00	0.05	0.05	0.00	0.01	0.01	—	54.2	54.2	< 0.005	< 0.005	0.18	55.0
Vendor	0.00	0.00	0.00	0.00	0.00	0.00	0.00	0.00	0.00	0.00	0.00	—	0.00	0.00	0.00	0.00	0.00	0.00
Hauling	< 0.005	< 0.005	0.01	< 0.005	< 0.005	< 0.005	< 0.005	< 0.005	< 0.005	< 0.005	< 0.005	—	6.80	6.80	< 0.005	< 0.005	0.02	7.15
Daily, Winter (Max)	—	—	—	—	—	—	—	—	—	—	—	—	—	—	—	—	—	—
Average Daily	—	—	—	—	—	—	—	—	—	—	—	—	—	—	—	—	—	—
Worker	< 0.005	< 0.005	< 0.005	0.01	0.00	0.00	< 0.005	< 0.005	0.00	< 0.005	< 0.005	—	2.86	2.86	< 0.005	< 0.005	< 0.005	2.90
Vendor	0.00	0.00	0.00	0.00	0.00	0.00	0.00	0.00	0.00	0.00	0.00	—	0.00	0.00	0.00	0.00	0.00	0.00
Hauling	< 0.005	< 0.005	< 0.005	< 0.005	< 0.005	< 0.005	< 0.005	< 0.005	< 0.005	< 0.005	< 0.005	—	0.37	0.37	< 0.005	< 0.005	< 0.005	0.39
Annual	—	—	—	—	—	—	—	—	—	—	—	—	—	—	—	—	—	—
Worker	< 0.005	< 0.005	< 0.005	< 0.005	0.00	0.00	< 0.005	< 0.005	0.00	< 0.005	< 0.005	—	0.47	0.47	< 0.005	< 0.005	< 0.005	0.48
Vendor	0.00	0.00	0.00	0.00	0.00	0.00	0.00	0.00	0.00	0.00	0.00	—	0.00	0.00	0.00	0.00	0.00	0.00
Hauling	< 0.005	< 0.005	< 0.005	< 0.005	< 0.005	< 0.005	< 0.005	< 0.005	< 0.005	< 0.005	< 0.005	—	0.06	0.06	< 0.005	< 0.005	< 0.005	0.06

3.4. Grading (2026) - Mitigated

Criteria Pollutants (lb/day for daily, ton/yr for annual) and GHGs (lb/day for daily, MT/yr for annual)

Location	TOG	ROG	NOx	CO	SO2	PM10E	PM10D	PM10T	PM2.5E	PM2.5D	PM2.5T	BCO2	NBCO2	CO2T	CH4	N2O	R	CO2e
Onsite	—	—	—	—	—	—	—	—	—	—	—	—	—	—	—	—	—	—
Daily, Summer (Max)	—	—	—	—	—	—	—	—	—	—	—	—	—	—	—	—	—	—

Off-Road Equipment	0.94	0.79	5.40	6.71	0.02	0.23	—	0.23	0.21	—	0.21	—	1,901	1,901	0.08	0.02	—	1,908
Dust From Material Movement	—	—	—	—	—	—	0.16	0.16	—	0.02	0.02	—	—	—	—	—	—	—
Onsite truck	0.00	0.00	0.00	0.00	0.00	0.00	0.00	0.00	0.00	0.00	0.00	—	0.00	0.00	0.00	0.00	0.00	0.00
Daily, Winter (Max)	—	—	—	—	—	—	—	—	—	—	—	—	—	—	—	—	—	—
Average Daily	—	—	—	—	—	—	—	—	—	—	—	—	—	—	—	—	—	—
Off-Road Equipment	0.05	0.04	0.30	0.37	< 0.005	0.01	—	0.01	0.01	—	0.01	—	104	104	< 0.005	< 0.005	—	105
Dust From Material Movement	—	—	—	—	—	—	0.01	0.01	—	< 0.005	< 0.005	—	—	—	—	—	—	—
Onsite truck	0.00	0.00	0.00	0.00	0.00	0.00	0.00	0.00	0.00	0.00	0.00	—	0.00	0.00	0.00	0.00	0.00	0.00
Annual	—	—	—	—	—	—	—	—	—	—	—	—	—	—	—	—	—	—
Off-Road Equipment	0.01	0.01	0.05	0.07	< 0.005	< 0.005	—	< 0.005	< 0.005	—	< 0.005	—	17.2	17.2	< 0.005	< 0.005	—	17.3
Dust From Material Movement	—	—	—	—	—	—	< 0.005	< 0.005	—	< 0.005	< 0.005	—	—	—	—	—	—	—
Onsite truck	0.00	0.00	0.00	0.00	0.00	0.00	0.00	0.00	0.00	0.00	0.00	—	0.00	0.00	0.00	0.00	0.00	0.00
Offsite	—	—	—	—	—	—	—	—	—	—	—	—	—	—	—	—	—	—

Daily, Summer (Max)	—	—	—	—	—	—	—	—	—	—	—	—	—	—	—	—	—	—
Worker	0.02	0.01	0.02	0.26	0.00	0.00	0.05	0.05	0.00	0.01	0.01	—	54.2	54.2	< 0.005	< 0.005	0.18	55.0
Vendor	0.00	0.00	0.00	0.00	0.00	0.00	0.00	0.00	0.00	0.00	0.00	—	0.00	0.00	0.00	0.00	0.00	0.00
Hauling	< 0.005	< 0.005	0.01	< 0.005	< 0.005	< 0.005	< 0.005	< 0.005	< 0.005	< 0.005	< 0.005	—	6.80	6.80	< 0.005	< 0.005	0.02	7.15
Daily, Winter (Max)	—	—	—	—	—	—	—	—	—	—	—	—	—	—	—	—	—	—
Average Daily	—	—	—	—	—	—	—	—	—	—	—	—	—	—	—	—	—	—
Worker	< 0.005	< 0.005	< 0.005	0.01	0.00	0.00	< 0.005	< 0.005	0.00	< 0.005	< 0.005	—	2.86	2.86	< 0.005	< 0.005	< 0.005	2.90
Vendor	0.00	0.00	0.00	0.00	0.00	0.00	0.00	0.00	0.00	0.00	0.00	—	0.00	0.00	0.00	0.00	0.00	0.00
Hauling	< 0.005	< 0.005	< 0.005	< 0.005	< 0.005	< 0.005	< 0.005	< 0.005	< 0.005	< 0.005	< 0.005	—	0.37	0.37	< 0.005	< 0.005	< 0.005	0.39
Annual	—	—	—	—	—	—	—	—	—	—	—	—	—	—	—	—	—	—
Worker	< 0.005	< 0.005	< 0.005	< 0.005	0.00	0.00	< 0.005	< 0.005	0.00	< 0.005	< 0.005	—	0.47	0.47	< 0.005	< 0.005	< 0.005	0.48
Vendor	0.00	0.00	0.00	0.00	0.00	0.00	0.00	0.00	0.00	0.00	0.00	—	0.00	0.00	0.00	0.00	0.00	0.00
Hauling	< 0.005	< 0.005	< 0.005	< 0.005	< 0.005	< 0.005	< 0.005	< 0.005	< 0.005	< 0.005	< 0.005	—	0.06	0.06	< 0.005	< 0.005	< 0.005	0.06

3.5. Building Construction (2026) - Unmitigated

Criteria Pollutants (lb/day for daily, ton/yr for annual) and GHGs (lb/day for daily, MT/yr for annual)

Location	TOG	ROG	NOx	CO	SO2	PM10E	PM10D	PM10T	PM2.5E	PM2.5D	PM2.5T	BCO2	NBCO2	CO2T	CH4	N2O	R	CO2e
Onsite	—	—	—	—	—	—	—	—	—	—	—	—	—	—	—	—	—	—
Daily, Summer (Max)	—	—	—	—	—	—	—	—	—	—	—	—	—	—	—	—	—	—
Off-Road Equipment	0.79	0.66	5.87	7.16	0.01	0.22	—	0.22	0.20	—	0.20	—	1,325	1,325	0.05	0.01	—	1,330
Onsite truck	0.00	0.00	0.00	0.00	0.00	0.00	0.00	0.00	0.00	0.00	0.00	—	0.00	0.00	0.00	0.00	0.00	0.00

Daily, Winter (Max)	—	—	—	—	—	—	—	—	—	—	—	—	—	—	—	—	—	—
Off-Road Equipment	0.79	0.66	5.87	7.16	0.01	0.22	—	0.22	0.20	—	0.20	—	1,325	1,325	0.05	0.01	—	1,330
Onsite truck	0.00	0.00	0.00	0.00	0.00	0.00	0.00	0.00	0.00	0.00	0.00	—	0.00	0.00	0.00	0.00	0.00	0.00
Average Daily	—	—	—	—	—	—	—	—	—	—	—	—	—	—	—	—	—	—
Off-Road Equipment	0.22	0.18	1.63	1.99	< 0.005	0.06	—	0.06	0.06	—	0.06	—	368	368	0.01	< 0.005	—	370
Onsite truck	0.00	0.00	0.00	0.00	0.00	0.00	0.00	0.00	0.00	0.00	0.00	—	0.00	0.00	0.00	0.00	0.00	0.00
Annual	—	—	—	—	—	—	—	—	—	—	—	—	—	—	—	—	—	—
Off-Road Equipment	0.04	0.03	0.30	0.36	< 0.005	0.01	—	0.01	0.01	—	0.01	—	61.0	61.0	< 0.005	< 0.005	—	61.2
Onsite truck	0.00	0.00	0.00	0.00	0.00	0.00	0.00	0.00	0.00	0.00	0.00	—	0.00	0.00	0.00	0.00	0.00	0.00
Offsite	—	—	—	—	—	—	—	—	—	—	—	—	—	—	—	—	—	—
Daily, Summer (Max)	—	—	—	—	—	—	—	—	—	—	—	—	—	—	—	—	—	—
Worker	0.12	0.11	0.12	1.94	0.00	0.00	0.39	0.39	0.00	0.09	0.09	—	406	406	0.02	0.01	1.38	412
Vendor	0.04	0.02	0.62	0.30	< 0.005	0.01	0.15	0.16	< 0.005	0.04	0.05	—	562	562	0.02	0.08	1.52	588
Hauling	0.00	0.00	0.00	0.00	0.00	0.00	0.00	0.00	0.00	0.00	0.00	—	0.00	0.00	0.00	0.00	0.00	0.00
Daily, Winter (Max)	—	—	—	—	—	—	—	—	—	—	—	—	—	—	—	—	—	—
Worker	0.12	0.11	0.13	1.65	0.00	0.00	0.39	0.39	0.00	0.09	0.09	—	385	385	0.02	0.01	0.04	390

Vendor	0.04	0.02	0.65	0.31	< 0.005	0.01	0.15	0.16	< 0.005	0.04	0.05	—	562	562	0.02	0.08	0.04	586
Hauling	0.00	0.00	0.00	0.00	0.00	0.00	0.00	0.00	0.00	0.00	0.00	—	0.00	0.00	0.00	0.00	0.00	0.00
Average Daily	—	—	—	—	—	—	—	—	—	—	—	—	—	—	—	—	—	—
Worker	0.03	0.03	0.04	0.48	0.00	0.00	0.11	0.11	0.00	0.03	0.03	—	109	109	< 0.005	< 0.005	0.17	110
Vendor	0.01	< 0.005	0.18	0.08	< 0.005	< 0.005	0.04	0.04	< 0.005	0.01	0.01	—	156	156	0.01	0.02	0.18	163
Hauling	0.00	0.00	0.00	0.00	0.00	0.00	0.00	0.00	0.00	0.00	0.00	—	0.00	0.00	0.00	0.00	0.00	0.00
Annual	—	—	—	—	—	—	—	—	—	—	—	—	—	—	—	—	—	—
Worker	0.01	0.01	0.01	0.09	0.00	0.00	0.02	0.02	0.00	< 0.005	< 0.005	—	18.0	18.0	< 0.005	< 0.005	0.03	18.2
Vendor	< 0.005	< 0.005	0.03	0.02	< 0.005	< 0.005	0.01	0.01	< 0.005	< 0.005	< 0.005	—	25.8	25.8	< 0.005	< 0.005	0.03	27.0
Hauling	0.00	0.00	0.00	0.00	0.00	0.00	0.00	0.00	0.00	0.00	0.00	—	0.00	0.00	0.00	0.00	0.00	0.00

3.6. Building Construction (2026) - Mitigated

Criteria Pollutants (lb/day for daily, ton/yr for annual) and GHGs (lb/day for daily, MT/yr for annual)

Location	TOG	ROG	NOx	CO	SO2	PM10E	PM10D	PM10T	PM2.5E	PM2.5D	PM2.5T	BCO2	NBCO2	CO2T	CH4	N2O	R	CO2e
Onsite	—	—	—	—	—	—	—	—	—	—	—	—	—	—	—	—	—	—
Daily, Summer (Max)	—	—	—	—	—	—	—	—	—	—	—	—	—	—	—	—	—	—
Off-Road Equipment	0.79	0.66	5.87	7.16	0.01	0.22	—	0.22	0.20	—	0.20	—	1,325	1,325	0.05	0.01	—	1,330
Onsite truck	0.00	0.00	0.00	0.00	0.00	0.00	0.00	0.00	0.00	0.00	0.00	—	0.00	0.00	0.00	0.00	0.00	0.00
Daily, Winter (Max)	—	—	—	—	—	—	—	—	—	—	—	—	—	—	—	—	—	—
Off-Road Equipment	0.79	0.66	5.87	7.16	0.01	0.22	—	0.22	0.20	—	0.20	—	1,325	1,325	0.05	0.01	—	1,330

Onsite truck	0.00	0.00	0.00	0.00	0.00	0.00	0.00	0.00	0.00	0.00	0.00	—	0.00	0.00	0.00	0.00	0.00	0.00
Average Daily	—	—	—	—	—	—	—	—	—	—	—	—	—	—	—	—	—	—
Off-Road Equipment	0.22	0.18	1.63	1.99	< 0.005	0.06	—	0.06	0.06	—	0.06	—	368	368	0.01	< 0.005	—	370
Onsite truck	0.00	0.00	0.00	0.00	0.00	0.00	0.00	0.00	0.00	0.00	0.00	—	0.00	0.00	0.00	0.00	0.00	0.00
Annual	—	—	—	—	—	—	—	—	—	—	—	—	—	—	—	—	—	—
Off-Road Equipment	0.04	0.03	0.30	0.36	< 0.005	0.01	—	0.01	0.01	—	0.01	—	61.0	61.0	< 0.005	< 0.005	—	61.2
Onsite truck	0.00	0.00	0.00	0.00	0.00	0.00	0.00	0.00	0.00	0.00	0.00	—	0.00	0.00	0.00	0.00	0.00	0.00
Offsite	—	—	—	—	—	—	—	—	—	—	—	—	—	—	—	—	—	—
Daily, Summer (Max)	—	—	—	—	—	—	—	—	—	—	—	—	—	—	—	—	—	—
Worker	0.12	0.11	0.12	1.94	0.00	0.00	0.39	0.39	0.00	0.09	0.09	—	406	406	0.02	0.01	1.38	412
Vendor	0.04	0.02	0.62	0.30	< 0.005	0.01	0.15	0.16	< 0.005	0.04	0.05	—	562	562	0.02	0.08	1.52	588
Hauling	0.00	0.00	0.00	0.00	0.00	0.00	0.00	0.00	0.00	0.00	0.00	—	0.00	0.00	0.00	0.00	0.00	0.00
Daily, Winter (Max)	—	—	—	—	—	—	—	—	—	—	—	—	—	—	—	—	—	—
Worker	0.12	0.11	0.13	1.65	0.00	0.00	0.39	0.39	0.00	0.09	0.09	—	385	385	0.02	0.01	0.04	390
Vendor	0.04	0.02	0.65	0.31	< 0.005	0.01	0.15	0.16	< 0.005	0.04	0.05	—	562	562	0.02	0.08	0.04	586
Hauling	0.00	0.00	0.00	0.00	0.00	0.00	0.00	0.00	0.00	0.00	0.00	—	0.00	0.00	0.00	0.00	0.00	0.00
Average Daily	—	—	—	—	—	—	—	—	—	—	—	—	—	—	—	—	—	—
Worker	0.03	0.03	0.04	0.48	0.00	0.00	0.11	0.11	0.00	0.03	0.03	—	109	109	< 0.005	< 0.005	0.17	110
Vendor	0.01	< 0.005	0.18	0.08	< 0.005	< 0.005	0.04	0.04	< 0.005	0.01	0.01	—	156	156	0.01	0.02	0.18	163

Hauling	0.00	0.00	0.00	0.00	0.00	0.00	0.00	0.00	0.00	0.00	0.00	—	0.00	0.00	0.00	0.00	0.00	0.00
Annual	—	—	—	—	—	—	—	—	—	—	—	—	—	—	—	—	—	—
Worker	0.01	0.01	0.01	0.09	0.00	0.00	0.02	0.02	0.00	< 0.005	< 0.005	—	18.0	18.0	< 0.005	< 0.005	0.03	18.2
Vendor	< 0.005	< 0.005	0.03	0.02	< 0.005	< 0.005	0.01	0.01	< 0.005	< 0.005	< 0.005	—	25.8	25.8	< 0.005	< 0.005	0.03	27.0
Hauling	0.00	0.00	0.00	0.00	0.00	0.00	0.00	0.00	0.00	0.00	0.00	—	0.00	0.00	0.00	0.00	0.00	0.00

3.7. Building Construction (2027) - Unmitigated

Criteria Pollutants (lb/day for daily, ton/yr for annual) and GHGs (lb/day for daily, MT/yr for annual)

Location	TOG	ROG	NOx	CO	SO2	PM10E	PM10D	PM10T	PM2.5E	PM2.5D	PM2.5T	BCO2	NBCO2	CO2T	CH4	N2O	R	CO2e
Onsite	—	—	—	—	—	—	—	—	—	—	—	—	—	—	—	—	—	—
Daily, Summer (Max)	—	—	—	—	—	—	—	—	—	—	—	—	—	—	—	—	—	—
Off-Road Equipment	0.76	0.64	5.62	7.14	0.01	0.20	—	0.20	0.18	—	0.18	—	1,325	1,325	0.05	0.01	—	1,330
Onsite truck	0.00	0.00	0.00	0.00	0.00	0.00	0.00	0.00	0.00	0.00	0.00	—	0.00	0.00	0.00	0.00	0.00	0.00
Daily, Winter (Max)	—	—	—	—	—	—	—	—	—	—	—	—	—	—	—	—	—	—
Off-Road Equipment	0.76	0.64	5.62	7.14	0.01	0.20	—	0.20	0.18	—	0.18	—	1,325	1,325	0.05	0.01	—	1,330
Onsite truck	0.00	0.00	0.00	0.00	0.00	0.00	0.00	0.00	0.00	0.00	0.00	—	0.00	0.00	0.00	0.00	0.00	0.00
Average Daily	—	—	—	—	—	—	—	—	—	—	—	—	—	—	—	—	—	—
Off-Road Equipment	0.54	0.45	4.01	5.10	0.01	0.14	—	0.14	0.13	—	0.13	—	947	947	0.04	0.01	—	950

Onsite truck	0.00	0.00	0.00	0.00	0.00	0.00	0.00	0.00	0.00	0.00	0.00	—	0.00	0.00	0.00	0.00	0.00	0.00
Annual	—	—	—	—	—	—	—	—	—	—	—	—	—	—	—	—	—	—
Off-Road Equipment	0.10	0.08	0.73	0.93	< 0.005	0.03	—	0.03	0.02	—	0.02	—	157	157	0.01	< 0.005	—	157
Onsite truck	0.00	0.00	0.00	0.00	0.00	0.00	0.00	0.00	0.00	0.00	0.00	—	0.00	0.00	0.00	0.00	0.00	0.00
Offsite	—	—	—	—	—	—	—	—	—	—	—	—	—	—	—	—	—	—
Daily, Summer (Max)	—	—	—	—	—	—	—	—	—	—	—	—	—	—	—	—	—	—
Worker	0.12	0.11	0.10	1.80	0.00	0.00	0.39	0.39	0.00	0.09	0.09	—	399	399	0.02	0.01	1.24	405
Vendor	0.04	0.02	0.59	0.28	< 0.005	< 0.005	0.15	0.16	< 0.005	0.04	0.05	—	551	551	0.02	0.08	1.44	575
Hauling	0.00	0.00	0.00	0.00	0.00	0.00	0.00	0.00	0.00	0.00	0.00	—	0.00	0.00	0.00	0.00	0.00	0.00
Daily, Winter (Max)	—	—	—	—	—	—	—	—	—	—	—	—	—	—	—	—	—	—
Worker	0.12	0.10	0.13	1.53	0.00	0.00	0.39	0.39	0.00	0.09	0.09	—	378	378	0.01	0.01	0.03	382
Vendor	0.04	0.02	0.62	0.29	< 0.005	< 0.005	0.15	0.16	< 0.005	0.04	0.05	—	551	551	0.02	0.08	0.04	574
Hauling	0.00	0.00	0.00	0.00	0.00	0.00	0.00	0.00	0.00	0.00	0.00	—	0.00	0.00	0.00	0.00	0.00	0.00
Average Daily	—	—	—	—	—	—	—	—	—	—	—	—	—	—	—	—	—	—
Worker	0.09	0.07	0.09	1.15	0.00	0.00	0.28	0.28	0.00	0.07	0.07	—	274	274	< 0.005	0.01	0.38	277
Vendor	0.03	0.01	0.44	0.20	< 0.005	< 0.005	0.11	0.11	< 0.005	0.03	0.03	—	394	394	0.02	0.05	0.44	411
Hauling	0.00	0.00	0.00	0.00	0.00	0.00	0.00	0.00	0.00	0.00	0.00	—	0.00	0.00	0.00	0.00	0.00	0.00
Annual	—	—	—	—	—	—	—	—	—	—	—	—	—	—	—	—	—	—
Worker	0.02	0.01	0.02	0.21	0.00	0.00	0.05	0.05	0.00	0.01	0.01	—	45.4	45.4	< 0.005	< 0.005	0.06	45.9
Vendor	< 0.005	< 0.005	0.08	0.04	< 0.005	< 0.005	0.02	0.02	< 0.005	0.01	0.01	—	65.1	65.1	< 0.005	0.01	0.07	68.0
Hauling	0.00	0.00	0.00	0.00	0.00	0.00	0.00	0.00	0.00	0.00	0.00	—	0.00	0.00	0.00	0.00	0.00	0.00

3.8. Building Construction (2027) - Mitigated

Criteria Pollutants (lb/day for daily, ton/yr for annual) and GHGs (lb/day for daily, MT/yr for annual)

Location	TOG	ROG	NOx	CO	SO2	PM10E	PM10D	PM10T	PM2.5E	PM2.5D	PM2.5T	BCO2	NBCO2	CO2T	CH4	N2O	R	CO2e
Onsite	—	—	—	—	—	—	—	—	—	—	—	—	—	—	—	—	—	—
Daily, Summer (Max)	—	—	—	—	—	—	—	—	—	—	—	—	—	—	—	—	—	—
Off-Road Equipment	0.76	0.64	5.62	7.14	0.01	0.20	—	0.20	0.18	—	0.18	—	1,325	1,325	0.05	0.01	—	1,330
Onsite truck	0.00	0.00	0.00	0.00	0.00	0.00	0.00	0.00	0.00	0.00	0.00	—	0.00	0.00	0.00	0.00	0.00	0.00
Daily, Winter (Max)	—	—	—	—	—	—	—	—	—	—	—	—	—	—	—	—	—	—
Off-Road Equipment	0.76	0.64	5.62	7.14	0.01	0.20	—	0.20	0.18	—	0.18	—	1,325	1,325	0.05	0.01	—	1,330
Onsite truck	0.00	0.00	0.00	0.00	0.00	0.00	0.00	0.00	0.00	0.00	0.00	—	0.00	0.00	0.00	0.00	0.00	0.00
Average Daily	—	—	—	—	—	—	—	—	—	—	—	—	—	—	—	—	—	—
Off-Road Equipment	0.54	0.45	4.01	5.10	0.01	0.14	—	0.14	0.13	—	0.13	—	947	947	0.04	0.01	—	950
Onsite truck	0.00	0.00	0.00	0.00	0.00	0.00	0.00	0.00	0.00	0.00	0.00	—	0.00	0.00	0.00	0.00	0.00	0.00
Annual	—	—	—	—	—	—	—	—	—	—	—	—	—	—	—	—	—	—
Off-Road Equipment	0.10	0.08	0.73	0.93	< 0.005	0.03	—	0.03	0.02	—	0.02	—	157	157	0.01	< 0.005	—	157

Onsite truck	0.00	0.00	0.00	0.00	0.00	0.00	0.00	0.00	0.00	0.00	0.00	—	0.00	0.00	0.00	0.00	0.00	0.00
Offsite	—	—	—	—	—	—	—	—	—	—	—	—	—	—	—	—	—	—
Daily, Summer (Max)	—	—	—	—	—	—	—	—	—	—	—	—	—	—	—	—	—	—
Worker	0.12	0.11	0.10	1.80	0.00	0.00	0.39	0.39	0.00	0.09	0.09	—	399	399	0.02	0.01	1.24	405
Vendor	0.04	0.02	0.59	0.28	< 0.005	< 0.005	0.15	0.16	< 0.005	0.04	0.05	—	551	551	0.02	0.08	1.44	575
Hauling	0.00	0.00	0.00	0.00	0.00	0.00	0.00	0.00	0.00	0.00	0.00	—	0.00	0.00	0.00	0.00	0.00	0.00
Daily, Winter (Max)	—	—	—	—	—	—	—	—	—	—	—	—	—	—	—	—	—	—
Worker	0.12	0.10	0.13	1.53	0.00	0.00	0.39	0.39	0.00	0.09	0.09	—	378	378	0.01	0.01	0.03	382
Vendor	0.04	0.02	0.62	0.29	< 0.005	< 0.005	0.15	0.16	< 0.005	0.04	0.05	—	551	551	0.02	0.08	0.04	574
Hauling	0.00	0.00	0.00	0.00	0.00	0.00	0.00	0.00	0.00	0.00	0.00	—	0.00	0.00	0.00	0.00	0.00	0.00
Average Daily	—	—	—	—	—	—	—	—	—	—	—	—	—	—	—	—	—	—
Worker	0.09	0.07	0.09	1.15	0.00	0.00	0.28	0.28	0.00	0.07	0.07	—	274	274	< 0.005	0.01	0.38	277
Vendor	0.03	0.01	0.44	0.20	< 0.005	< 0.005	0.11	0.11	< 0.005	0.03	0.03	—	394	394	0.02	0.05	0.44	411
Hauling	0.00	0.00	0.00	0.00	0.00	0.00	0.00	0.00	0.00	0.00	0.00	—	0.00	0.00	0.00	0.00	0.00	0.00
Annual	—	—	—	—	—	—	—	—	—	—	—	—	—	—	—	—	—	—
Worker	0.02	0.01	0.02	0.21	0.00	0.00	0.05	0.05	0.00	0.01	0.01	—	45.4	45.4	< 0.005	< 0.005	0.06	45.9
Vendor	< 0.005	< 0.005	0.08	0.04	< 0.005	< 0.005	0.02	0.02	< 0.005	0.01	0.01	—	65.1	65.1	< 0.005	0.01	0.07	68.0
Hauling	0.00	0.00	0.00	0.00	0.00	0.00	0.00	0.00	0.00	0.00	0.00	—	0.00	0.00	0.00	0.00	0.00	0.00

3.9. Building Construction (2028) - Unmitigated

Criteria Pollutants (lb/day for daily, ton/yr for annual) and GHGs (lb/day for daily, MT/yr for annual)

Location	TOG	ROG	NOx	CO	SO2	PM10E	PM10D	PM10T	PM2.5E	PM2.5D	PM2.5T	BCO2	NBCO2	CO2T	CH4	N2O	R	CO2e
Onsite	—	—	—	—	—	—	—	—	—	—	—	—	—	—	—	—	—	—

Daily, Summer (Max)	—	—	—	—	—	—	—	—	—	—	—	—	—	—	—	—	—	—
Off-Road Equipment	0.73	0.61	5.36	7.13	0.01	0.18	—	0.18	0.16	—	0.16	—	1,326	1,326	0.05	0.01	—	1,330
Onsite truck	0.00	0.00	0.00	0.00	0.00	0.00	0.00	0.00	0.00	0.00	0.00	—	0.00	0.00	0.00	0.00	0.00	0.00
Daily, Winter (Max)	—	—	—	—	—	—	—	—	—	—	—	—	—	—	—	—	—	—
Off-Road Equipment	0.73	0.61	5.36	7.13	0.01	0.18	—	0.18	0.16	—	0.16	—	1,326	1,326	0.05	0.01	—	1,330
Onsite truck	0.00	0.00	0.00	0.00	0.00	0.00	0.00	0.00	0.00	0.00	0.00	—	0.00	0.00	0.00	0.00	0.00	0.00
Average Daily	—	—	—	—	—	—	—	—	—	—	—	—	—	—	—	—	—	—
Off-Road Equipment	0.32	0.27	2.36	3.14	0.01	0.08	—	0.08	0.07	—	0.07	—	584	584	0.02	< 0.005	—	586
Onsite truck	0.00	0.00	0.00	0.00	0.00	0.00	0.00	0.00	0.00	0.00	0.00	—	0.00	0.00	0.00	0.00	0.00	0.00
Annual	—	—	—	—	—	—	—	—	—	—	—	—	—	—	—	—	—	—
Off-Road Equipment	0.06	0.05	0.43	0.57	< 0.005	0.01	—	0.01	0.01	—	0.01	—	96.6	96.6	< 0.005	< 0.005	—	97.0
Onsite truck	0.00	0.00	0.00	0.00	0.00	0.00	0.00	0.00	0.00	0.00	0.00	—	0.00	0.00	0.00	0.00	0.00	0.00
Offsite	—	—	—	—	—	—	—	—	—	—	—	—	—	—	—	—	—	—
Daily, Summer (Max)	—	—	—	—	—	—	—	—	—	—	—	—	—	—	—	—	—	—

Worker	0.12	0.10	0.10	1.69	0.00	0.00	0.39	0.39	0.00	0.09	0.09	—	392	392	< 0.005	0.01	1.12	397
Vendor	0.04	0.01	0.57	0.27	< 0.005	< 0.005	0.15	0.16	< 0.005	0.04	0.05	—	538	538	0.02	0.08	1.36	562
Hauling	0.00	0.00	0.00	0.00	0.00	0.00	0.00	0.00	0.00	0.00	0.00	—	0.00	0.00	0.00	0.00	0.00	0.00
Daily, Winter (Max)	—	—	—	—	—	—	—	—	—	—	—	—	—	—	—	—	—	—
Worker	0.12	0.10	0.12	1.44	0.00	0.00	0.39	0.39	0.00	0.09	0.09	—	371	371	< 0.005	0.01	0.03	376
Vendor	0.04	0.01	0.59	0.28	< 0.005	< 0.005	0.15	0.16	< 0.005	0.04	0.05	—	538	538	0.02	0.08	0.04	561
Hauling	0.00	0.00	0.00	0.00	0.00	0.00	0.00	0.00	0.00	0.00	0.00	—	0.00	0.00	0.00	0.00	0.00	0.00
Average Daily	—	—	—	—	—	—	—	—	—	—	—	—	—	—	—	—	—	—
Worker	0.05	0.04	0.05	0.66	0.00	0.00	0.17	0.17	0.00	0.04	0.04	—	166	166	< 0.005	0.01	0.21	168
Vendor	0.02	0.01	0.26	0.12	< 0.005	< 0.005	0.07	0.07	< 0.005	0.02	0.02	—	237	237	0.01	0.03	0.26	247
Hauling	0.00	0.00	0.00	0.00	0.00	0.00	0.00	0.00	0.00	0.00	0.00	—	0.00	0.00	0.00	0.00	0.00	0.00
Annual	—	—	—	—	—	—	—	—	—	—	—	—	—	—	—	—	—	—
Worker	0.01	0.01	0.01	0.12	0.00	0.00	0.03	0.03	0.00	0.01	0.01	—	27.5	27.5	< 0.005	< 0.005	0.04	27.8
Vendor	< 0.005	< 0.005	0.05	0.02	< 0.005	< 0.005	0.01	0.01	< 0.005	< 0.005	< 0.005	—	39.2	39.2	< 0.005	0.01	0.04	41.0
Hauling	0.00	0.00	0.00	0.00	0.00	0.00	0.00	0.00	0.00	0.00	0.00	—	0.00	0.00	0.00	0.00	0.00	0.00

3.10. Building Construction (2028) - Mitigated

Criteria Pollutants (lb/day for daily, ton/yr for annual) and GHGs (lb/day for daily, MT/yr for annual)

Location	TOG	ROG	NOx	CO	SO2	PM10E	PM10D	PM10T	PM2.5E	PM2.5D	PM2.5T	BCO2	NBCO2	CO2T	CH4	N2O	R	CO2e
Onsite	—	—	—	—	—	—	—	—	—	—	—	—	—	—	—	—	—	—
Daily, Summer (Max)	—	—	—	—	—	—	—	—	—	—	—	—	—	—	—	—	—	—
Off-Road Equipment	0.73	0.61	5.36	7.13	0.01	0.18	—	0.18	0.16	—	0.16	—	1,326	1,326	0.05	0.01	—	1,330

Onsite truck	0.00	0.00	0.00	0.00	0.00	0.00	0.00	0.00	0.00	0.00	0.00	—	0.00	0.00	0.00	0.00	0.00	0.00
Daily, Winter (Max)	—	—	—	—	—	—	—	—	—	—	—	—	—	—	—	—	—	—
Off-Road Equipment	0.73	0.61	5.36	7.13	0.01	0.18	—	0.18	0.16	—	0.16	—	1,326	1,326	0.05	0.01	—	1,330
Onsite truck	0.00	0.00	0.00	0.00	0.00	0.00	0.00	0.00	0.00	0.00	0.00	—	0.00	0.00	0.00	0.00	0.00	0.00
Average Daily	—	—	—	—	—	—	—	—	—	—	—	—	—	—	—	—	—	—
Off-Road Equipment	0.32	0.27	2.36	3.14	0.01	0.08	—	0.08	0.07	—	0.07	—	584	584	0.02	< 0.005	—	586
Onsite truck	0.00	0.00	0.00	0.00	0.00	0.00	0.00	0.00	0.00	0.00	0.00	—	0.00	0.00	0.00	0.00	0.00	0.00
Annual	—	—	—	—	—	—	—	—	—	—	—	—	—	—	—	—	—	—
Off-Road Equipment	0.06	0.05	0.43	0.57	< 0.005	0.01	—	0.01	0.01	—	0.01	—	96.6	96.6	< 0.005	< 0.005	—	97.0
Onsite truck	0.00	0.00	0.00	0.00	0.00	0.00	0.00	0.00	0.00	0.00	0.00	—	0.00	0.00	0.00	0.00	0.00	0.00
Offsite	—	—	—	—	—	—	—	—	—	—	—	—	—	—	—	—	—	—
Daily, Summer (Max)	—	—	—	—	—	—	—	—	—	—	—	—	—	—	—	—	—	—
Worker	0.12	0.10	0.10	1.69	0.00	0.00	0.39	0.39	0.00	0.09	0.09	—	392	392	< 0.005	0.01	1.12	397
Vendor	0.04	0.01	0.57	0.27	< 0.005	< 0.005	0.15	0.16	< 0.005	0.04	0.05	—	538	538	0.02	0.08	1.36	562
Hauling	0.00	0.00	0.00	0.00	0.00	0.00	0.00	0.00	0.00	0.00	0.00	—	0.00	0.00	0.00	0.00	0.00	0.00
Daily, Winter (Max)	—	—	—	—	—	—	—	—	—	—	—	—	—	—	—	—	—	—

Worker	0.12	0.10	0.12	1.44	0.00	0.00	0.39	0.39	0.00	0.09	0.09	—	371	371	< 0.005	0.01	0.03	376
Vendor	0.04	0.01	0.59	0.28	< 0.005	< 0.005	0.15	0.16	< 0.005	0.04	0.05	—	538	538	0.02	0.08	0.04	561
Hauling	0.00	0.00	0.00	0.00	0.00	0.00	0.00	0.00	0.00	0.00	0.00	—	0.00	0.00	0.00	0.00	0.00	0.00
Average Daily	—	—	—	—	—	—	—	—	—	—	—	—	—	—	—	—	—	—
Worker	0.05	0.04	0.05	0.66	0.00	0.00	0.17	0.17	0.00	0.04	0.04	—	166	166	< 0.005	0.01	0.21	168
Vendor	0.02	0.01	0.26	0.12	< 0.005	< 0.005	0.07	0.07	< 0.005	0.02	0.02	—	237	237	0.01	0.03	0.26	247
Hauling	0.00	0.00	0.00	0.00	0.00	0.00	0.00	0.00	0.00	0.00	0.00	—	0.00	0.00	0.00	0.00	0.00	0.00
Annual	—	—	—	—	—	—	—	—	—	—	—	—	—	—	—	—	—	—
Worker	0.01	0.01	0.01	0.12	0.00	0.00	0.03	0.03	0.00	0.01	0.01	—	27.5	27.5	< 0.005	< 0.005	0.04	27.8
Vendor	< 0.005	< 0.005	0.05	0.02	< 0.005	< 0.005	0.01	0.01	< 0.005	< 0.005	< 0.005	—	39.2	39.2	< 0.005	0.01	0.04	41.0
Hauling	0.00	0.00	0.00	0.00	0.00	0.00	0.00	0.00	0.00	0.00	0.00	—	0.00	0.00	0.00	0.00	0.00	0.00

3.11. Paving (2028) - Unmitigated

Criteria Pollutants (lb/day for daily, ton/yr for annual) and GHGs (lb/day for daily, MT/yr for annual)

Location	TOG	ROG	NOx	CO	SO2	PM10E	PM10D	PM10T	PM2.5E	PM2.5D	PM2.5T	BCO2	NBCO2	CO2T	CH4	N2O	R	CO2e
Onsite	—	—	—	—	—	—	—	—	—	—	—	—	—	—	—	—	—	—
Daily, Summer (Max)	—	—	—	—	—	—	—	—	—	—	—	—	—	—	—	—	—	—
Off-Road Equipment	0.26	0.22	1.97	2.67	< 0.005	0.08	—	0.08	0.08	—	0.08	—	400	400	0.02	< 0.005	—	401
Paving	0.00	0.00	—	—	—	—	—	—	—	—	—	—	—	—	—	—	—	—
Onsite truck	0.00	0.00	0.00	0.00	0.00	0.00	0.00	0.00	0.00	0.00	0.00	—	0.00	0.00	0.00	0.00	0.00	0.00
Daily, Winter (Max)	—	—	—	—	—	—	—	—	—	—	—	—	—	—	—	—	—	—
Average Daily	—	—	—	—	—	—	—	—	—	—	—	—	—	—	—	—	—	—

Off-Road Equipment	0.01	0.01	0.05	0.07	< 0.005	< 0.005	—	< 0.005	< 0.005	—	< 0.005	—	11.0	11.0	< 0.005	< 0.005	—	11.0
Paving	0.00	0.00	—	—	—	—	—	—	—	—	—	—	—	—	—	—	—	—
Onsite truck	0.00	0.00	0.00	0.00	0.00	0.00	0.00	0.00	0.00	0.00	0.00	—	0.00	0.00	0.00	0.00	0.00	0.00
Annual	—	—	—	—	—	—	—	—	—	—	—	—	—	—	—	—	—	—
Off-Road Equipment	< 0.005	< 0.005	0.01	0.01	< 0.005	< 0.005	—	< 0.005	< 0.005	—	< 0.005	—	1.81	1.81	< 0.005	< 0.005	—	1.82
Paving	0.00	0.00	—	—	—	—	—	—	—	—	—	—	—	—	—	—	—	—
Onsite truck	0.00	0.00	0.00	0.00	0.00	0.00	0.00	0.00	0.00	0.00	0.00	—	0.00	0.00	0.00	0.00	0.00	0.00
Offsite	—	—	—	—	—	—	—	—	—	—	—	—	—	—	—	—	—	—
Daily, Summer (Max)	—	—	—	—	—	—	—	—	—	—	—	—	—	—	—	—	—	—
Worker	0.02	0.02	0.02	0.28	0.00	0.00	0.07	0.07	0.00	0.02	0.02	—	65.3	65.3	< 0.005	< 0.005	0.19	66.2
Vendor	0.00	0.00	0.00	0.00	0.00	0.00	0.00	0.00	0.00	0.00	0.00	—	0.00	0.00	0.00	0.00	0.00	0.00
Hauling	0.00	0.00	0.00	0.00	0.00	0.00	0.00	0.00	0.00	0.00	0.00	—	0.00	0.00	0.00	0.00	0.00	0.00
Daily, Winter (Max)	—	—	—	—	—	—	—	—	—	—	—	—	—	—	—	—	—	—
Average Daily	—	—	—	—	—	—	—	—	—	—	—	—	—	—	—	—	—	—
Worker	< 0.005	< 0.005	< 0.005	0.01	0.00	0.00	< 0.005	< 0.005	0.00	< 0.005	< 0.005	—	1.72	1.72	< 0.005	< 0.005	< 0.005	1.74
Vendor	0.00	0.00	0.00	0.00	0.00	0.00	0.00	0.00	0.00	0.00	0.00	—	0.00	0.00	0.00	0.00	0.00	0.00
Hauling	0.00	0.00	0.00	0.00	0.00	0.00	0.00	0.00	0.00	0.00	0.00	—	0.00	0.00	0.00	0.00	0.00	0.00
Annual	—	—	—	—	—	—	—	—	—	—	—	—	—	—	—	—	—	—
Worker	< 0.005	< 0.005	< 0.005	< 0.005	0.00	0.00	< 0.005	< 0.005	0.00	< 0.005	< 0.005	—	0.28	0.28	< 0.005	< 0.005	< 0.005	0.29
Vendor	0.00	0.00	0.00	0.00	0.00	0.00	0.00	0.00	0.00	0.00	0.00	—	0.00	0.00	0.00	0.00	0.00	0.00
Hauling	0.00	0.00	0.00	0.00	0.00	0.00	0.00	0.00	0.00	0.00	0.00	—	0.00	0.00	0.00	0.00	0.00	0.00

3.12. Paving (2028) - Mitigated

Criteria Pollutants (lb/day for daily, ton/yr for annual) and GHGs (lb/day for daily, MT/yr for annual)

Location	TOG	ROG	NOx	CO	SO2	PM10E	PM10D	PM10T	PM2.5E	PM2.5D	PM2.5T	BCO2	NBCO2	CO2T	CH4	N2O	R	CO2e
Onsite	—	—	—	—	—	—	—	—	—	—	—	—	—	—	—	—	—	—
Daily, Summer (Max)	—	—	—	—	—	—	—	—	—	—	—	—	—	—	—	—	—	—
Off-Road Equipment	0.26	0.22	1.97	2.67	< 0.005	0.08	—	0.08	0.08	—	0.08	—	400	400	0.02	< 0.005	—	401
Paving	0.00	0.00	—	—	—	—	—	—	—	—	—	—	—	—	—	—	—	—
Onsite truck	0.00	0.00	0.00	0.00	0.00	0.00	0.00	0.00	0.00	0.00	0.00	—	0.00	0.00	0.00	0.00	0.00	0.00
Daily, Winter (Max)	—	—	—	—	—	—	—	—	—	—	—	—	—	—	—	—	—	—
Average Daily	—	—	—	—	—	—	—	—	—	—	—	—	—	—	—	—	—	—
Off-Road Equipment	0.01	0.01	0.05	0.07	< 0.005	< 0.005	—	< 0.005	< 0.005	—	< 0.005	—	11.0	11.0	< 0.005	< 0.005	—	11.0
Paving	0.00	0.00	—	—	—	—	—	—	—	—	—	—	—	—	—	—	—	—
Onsite truck	0.00	0.00	0.00	0.00	0.00	0.00	0.00	0.00	0.00	0.00	0.00	—	0.00	0.00	0.00	0.00	0.00	0.00
Annual	—	—	—	—	—	—	—	—	—	—	—	—	—	—	—	—	—	—
Off-Road Equipment	< 0.005	< 0.005	0.01	0.01	< 0.005	< 0.005	—	< 0.005	< 0.005	—	< 0.005	—	1.81	1.81	< 0.005	< 0.005	—	1.82
Paving	0.00	0.00	—	—	—	—	—	—	—	—	—	—	—	—	—	—	—	—
Onsite truck	0.00	0.00	0.00	0.00	0.00	0.00	0.00	0.00	0.00	0.00	0.00	—	0.00	0.00	0.00	0.00	0.00	0.00

Offsite	—	—	—	—	—	—	—	—	—	—	—	—	—	—	—	—	—	—
Daily, Summer (Max)	—	—	—	—	—	—	—	—	—	—	—	—	—	—	—	—	—	—
Worker	0.02	0.02	0.02	0.28	0.00	0.00	0.07	0.07	0.00	0.02	0.02	—	65.3	65.3	< 0.005	< 0.005	0.19	66.2
Vendor	0.00	0.00	0.00	0.00	0.00	0.00	0.00	0.00	0.00	0.00	0.00	—	0.00	0.00	0.00	0.00	0.00	0.00
Hauling	0.00	0.00	0.00	0.00	0.00	0.00	0.00	0.00	0.00	0.00	0.00	—	0.00	0.00	0.00	0.00	0.00	0.00
Daily, Winter (Max)	—	—	—	—	—	—	—	—	—	—	—	—	—	—	—	—	—	—
Average Daily	—	—	—	—	—	—	—	—	—	—	—	—	—	—	—	—	—	—
Worker	< 0.005	< 0.005	< 0.005	0.01	0.00	0.00	< 0.005	< 0.005	0.00	< 0.005	< 0.005	—	1.72	1.72	< 0.005	< 0.005	< 0.005	1.74
Vendor	0.00	0.00	0.00	0.00	0.00	0.00	0.00	0.00	0.00	0.00	0.00	—	0.00	0.00	0.00	0.00	0.00	0.00
Hauling	0.00	0.00	0.00	0.00	0.00	0.00	0.00	0.00	0.00	0.00	0.00	—	0.00	0.00	0.00	0.00	0.00	0.00
Annual	—	—	—	—	—	—	—	—	—	—	—	—	—	—	—	—	—	—
Worker	< 0.005	< 0.005	< 0.005	< 0.005	0.00	0.00	< 0.005	< 0.005	0.00	< 0.005	< 0.005	—	0.28	0.28	< 0.005	< 0.005	< 0.005	0.29
Vendor	0.00	0.00	0.00	0.00	0.00	0.00	0.00	0.00	0.00	0.00	0.00	—	0.00	0.00	0.00	0.00	0.00	0.00
Hauling	0.00	0.00	0.00	0.00	0.00	0.00	0.00	0.00	0.00	0.00	0.00	—	0.00	0.00	0.00	0.00	0.00	0.00

3.13. Architectural Coating (2028) - Unmitigated

Criteria Pollutants (lb/day for daily, ton/yr for annual) and GHGs (lb/day for daily, MT/yr for annual)

Location	TOG	ROG	NOx	CO	SO2	PM10E	PM10D	PM10T	PM2.5E	PM2.5D	PM2.5T	BCO2	NBCO2	CO2T	CH4	N2O	R	CO2e
Onsite	—	—	—	—	—	—	—	—	—	—	—	—	—	—	—	—	—	—
Daily, Summer (Max)	—	—	—	—	—	—	—	—	—	—	—	—	—	—	—	—	—	—
Off-Road Equipment	0.13	0.11	0.81	1.12	< 0.005	0.02	—	0.02	0.01	—	0.01	—	134	134	0.01	< 0.005	—	134

Architectural	35.3	35.3	—	—	—	—	—	—	—	—	—	—	—	—	—	—	—	—
Onsite truck	0.00	0.00	0.00	0.00	0.00	0.00	0.00	0.00	0.00	0.00	0.00	—	0.00	0.00	0.00	0.00	0.00	0.00
Daily, Winter (Max)	—	—	—	—	—	—	—	—	—	—	—	—	—	—	—	—	—	—
Average Daily	—	—	—	—	—	—	—	—	—	—	—	—	—	—	—	—	—	—
Off-Road Equipment	0.01	< 0.005	0.03	0.05	< 0.005	< 0.005	—	< 0.005	< 0.005	—	< 0.005	—	5.49	5.49	< 0.005	< 0.005	—	5.51
Architectural Coatings	1.45	1.45	—	—	—	—	—	—	—	—	—	—	—	—	—	—	—	—
Onsite truck	0.00	0.00	0.00	0.00	0.00	0.00	0.00	0.00	0.00	0.00	0.00	—	0.00	0.00	0.00	0.00	0.00	0.00
Annual	—	—	—	—	—	—	—	—	—	—	—	—	—	—	—	—	—	—
Off-Road Equipment	< 0.005	< 0.005	0.01	0.01	< 0.005	< 0.005	—	< 0.005	< 0.005	—	< 0.005	—	0.91	0.91	< 0.005	< 0.005	—	0.91
Architectural Coatings	0.26	0.26	—	—	—	—	—	—	—	—	—	—	—	—	—	—	—	—
Onsite truck	0.00	0.00	0.00	0.00	0.00	0.00	0.00	0.00	0.00	0.00	0.00	—	0.00	0.00	0.00	0.00	0.00	0.00
Offsite	—	—	—	—	—	—	—	—	—	—	—	—	—	—	—	—	—	—
Daily, Summer (Max)	—	—	—	—	—	—	—	—	—	—	—	—	—	—	—	—	—	—
Worker	0.02	0.02	0.02	0.28	0.00	0.00	0.07	0.07	0.00	0.02	0.02	—	65.3	65.3	< 0.005	< 0.005	0.19	66.2
Vendor	0.00	0.00	0.00	0.00	0.00	0.00	0.00	0.00	0.00	0.00	0.00	—	0.00	0.00	0.00	0.00	0.00	0.00

Hauling	0.00	0.00	0.00	0.00	0.00	0.00	0.00	0.00	0.00	0.00	0.00	—	0.00	0.00	0.00	0.00	0.00	0.00
Daily, Winter (Max)	—	—	—	—	—	—	—	—	—	—	—	—	—	—	—	—	—	—
Average Daily	—	—	—	—	—	—	—	—	—	—	—	—	—	—	—	—	—	—
Worker	< 0.005	< 0.005	< 0.005	0.01	0.00	0.00	< 0.005	< 0.005	0.00	< 0.005	< 0.005	—	2.58	2.58	< 0.005	< 0.005	< 0.005	2.61
Vendor	0.00	0.00	0.00	0.00	0.00	0.00	0.00	0.00	0.00	0.00	0.00	—	0.00	0.00	0.00	0.00	0.00	0.00
Hauling	0.00	0.00	0.00	0.00	0.00	0.00	0.00	0.00	0.00	0.00	0.00	—	0.00	0.00	0.00	0.00	0.00	0.00
Annual	—	—	—	—	—	—	—	—	—	—	—	—	—	—	—	—	—	—
Worker	< 0.005	< 0.005	< 0.005	< 0.005	0.00	0.00	< 0.005	< 0.005	0.00	< 0.005	< 0.005	—	0.43	0.43	< 0.005	< 0.005	< 0.005	0.43
Vendor	0.00	0.00	0.00	0.00	0.00	0.00	0.00	0.00	0.00	0.00	0.00	—	0.00	0.00	0.00	0.00	0.00	0.00
Hauling	0.00	0.00	0.00	0.00	0.00	0.00	0.00	0.00	0.00	0.00	0.00	—	0.00	0.00	0.00	0.00	0.00	0.00

3.14. Architectural Coating (2028) - Mitigated

Criteria Pollutants (lb/day for daily, ton/yr for annual) and GHGs (lb/day for daily, MT/yr for annual)

Location	TOG	ROG	NOx	CO	SO2	PM10E	PM10D	PM10T	PM2.5E	PM2.5D	PM2.5T	BCO2	NBCO2	CO2T	CH4	N2O	R	CO2e
Onsite	—	—	—	—	—	—	—	—	—	—	—	—	—	—	—	—	—	—
Daily, Summer (Max)	—	—	—	—	—	—	—	—	—	—	—	—	—	—	—	—	—	—
Off-Road Equipment	0.13	0.11	0.81	1.12	< 0.005	0.02	—	0.02	0.01	—	0.01	—	134	134	0.01	< 0.005	—	134
Architectural Coatings	35.3	35.3	—	—	—	—	—	—	—	—	—	—	—	—	—	—	—	—
Onsite truck	0.00	0.00	0.00	0.00	0.00	0.00	0.00	0.00	0.00	0.00	0.00	—	0.00	0.00	0.00	0.00	0.00	0.00

Daily, Winter (Max)	—	—	—	—	—	—	—	—	—	—	—	—	—	—	—	—	—	—
Average Daily	—	—	—	—	—	—	—	—	—	—	—	—	—	—	—	—	—	—
Off-Road Equipment	0.01	< 0.005	0.03	0.05	< 0.005	< 0.005	—	< 0.005	< 0.005	—	< 0.005	—	5.49	5.49	< 0.005	< 0.005	—	5.51
Architectural Coatings	1.45	1.45	—	—	—	—	—	—	—	—	—	—	—	—	—	—	—	—
Onsite truck	0.00	0.00	0.00	0.00	0.00	0.00	0.00	0.00	0.00	0.00	0.00	—	0.00	0.00	0.00	0.00	0.00	0.00
Annual	—	—	—	—	—	—	—	—	—	—	—	—	—	—	—	—	—	—
Off-Road Equipment	< 0.005	< 0.005	0.01	0.01	< 0.005	< 0.005	—	< 0.005	< 0.005	—	< 0.005	—	0.91	0.91	< 0.005	< 0.005	—	0.91
Architectural Coatings	0.26	0.26	—	—	—	—	—	—	—	—	—	—	—	—	—	—	—	—
Onsite truck	0.00	0.00	0.00	0.00	0.00	0.00	0.00	0.00	0.00	0.00	0.00	—	0.00	0.00	0.00	0.00	0.00	0.00
Offsite	—	—	—	—	—	—	—	—	—	—	—	—	—	—	—	—	—	—
Daily, Summer (Max)	—	—	—	—	—	—	—	—	—	—	—	—	—	—	—	—	—	—
Worker	0.02	0.02	0.02	0.28	0.00	0.00	0.07	0.07	0.00	0.02	0.02	—	65.3	65.3	< 0.005	< 0.005	0.19	66.2
Vendor	0.00	0.00	0.00	0.00	0.00	0.00	0.00	0.00	0.00	0.00	0.00	—	0.00	0.00	0.00	0.00	0.00	0.00
Hauling	0.00	0.00	0.00	0.00	0.00	0.00	0.00	0.00	0.00	0.00	0.00	—	0.00	0.00	0.00	0.00	0.00	0.00
Daily, Winter (Max)	—	—	—	—	—	—	—	—	—	—	—	—	—	—	—	—	—	—

Average Daily	—	—	—	—	—	—	—	—	—	—	—	—	—	—	—	—	—	—
Worker	< 0.005	< 0.005	< 0.005	0.01	0.00	0.00	< 0.005	< 0.005	0.00	< 0.005	< 0.005	—	2.58	2.58	< 0.005	< 0.005	< 0.005	2.61
Vendor	0.00	0.00	0.00	0.00	0.00	0.00	0.00	0.00	0.00	0.00	0.00	—	0.00	0.00	0.00	0.00	0.00	0.00
Hauling	0.00	0.00	0.00	0.00	0.00	0.00	0.00	0.00	0.00	0.00	0.00	—	0.00	0.00	0.00	0.00	0.00	0.00
Annual	—	—	—	—	—	—	—	—	—	—	—	—	—	—	—	—	—	—
Worker	< 0.005	< 0.005	< 0.005	< 0.005	0.00	0.00	< 0.005	< 0.005	0.00	< 0.005	< 0.005	—	0.43	0.43	< 0.005	< 0.005	< 0.005	0.43
Vendor	0.00	0.00	0.00	0.00	0.00	0.00	0.00	0.00	0.00	0.00	0.00	—	0.00	0.00	0.00	0.00	0.00	0.00
Hauling	0.00	0.00	0.00	0.00	0.00	0.00	0.00	0.00	0.00	0.00	0.00	—	0.00	0.00	0.00	0.00	0.00	0.00

4. Operations Emissions Details

4.1. Mobile Emissions by Land Use

4.1.1. Unmitigated

Criteria Pollutants (lb/day for daily, ton/yr for annual) and GHGs (lb/day for daily, MT/yr for annual)

Land Use	TOG	ROG	NOx	CO	SO2	PM10E	PM10D	PM10T	PM2.5E	PM2.5D	PM2.5T	BCO2	NBCO2	CO2T	CH4	N2O	R	CO2e
Daily, Summer (Max)	—	—	—	—	—	—	—	—	—	—	—	—	—	—	—	—	—	—
Quality Restaurant	0.38	0.34	0.25	3.01	0.01	< 0.005	0.72	0.73	< 0.005	0.18	0.19	—	772	772	0.04	0.03	2.14	784
Apartments Mid Rise	1.48	1.35	0.94	11.1	0.03	0.02	2.62	2.63	0.02	0.66	0.68	—	2,808	2,808	0.13	0.11	7.76	2,852
Health Club	0.00	0.00	0.00	0.00	0.00	0.00	0.00	0.00	0.00	0.00	0.00	—	0.00	0.00	0.00	0.00	0.00	0.00
Enclosed Parking Structure	0.00	0.00	0.00	0.00	0.00	0.00	0.00	0.00	0.00	0.00	0.00	—	0.00	0.00	0.00	0.00	0.00	0.00

Total	1.86	1.69	1.19	14.2	0.03	0.02	3.34	3.36	0.02	0.85	0.87	—	3,580	3,580	0.17	0.14	9.90	3,636
Daily, Winter (Max)	—	—	—	—	—	—	—	—	—	—	—	—	—	—	—	—	—	—
Quality Restaurant	0.38	0.34	0.27	2.77	0.01	< 0.005	0.72	0.73	< 0.005	0.18	0.19	—	740	740	0.04	0.03	0.06	751
Apartments Mid Rise	1.47	1.34	1.02	10.3	0.03	0.02	2.62	2.63	0.02	0.66	0.68	—	2,692	2,692	0.14	0.12	0.20	2,730
Health Club	0.00	0.00	0.00	0.00	0.00	0.00	0.00	0.00	0.00	0.00	0.00	—	0.00	0.00	0.00	0.00	0.00	0.00
Enclosed Parking Structure	0.00	0.00	0.00	0.00	0.00	0.00	0.00	0.00	0.00	0.00	0.00	—	0.00	0.00	0.00	0.00	0.00	0.00
Total	1.85	1.68	1.30	13.1	0.03	0.02	3.34	3.36	0.02	0.85	0.87	—	3,432	3,432	0.17	0.15	0.26	3,481
Annual	—	—	—	—	—	—	—	—	—	—	—	—	—	—	—	—	—	—
Quality Restaurant	0.06	0.05	0.03	0.32	< 0.005	< 0.005	0.07	0.07	< 0.005	0.02	0.02	—	64.8	64.8	< 0.005	< 0.005	0.08	65.9
Apartments Mid Rise	0.25	0.23	0.18	1.83	< 0.005	< 0.005	0.45	0.45	< 0.005	0.11	0.12	—	429	429	0.02	0.02	0.53	435
Health Club	0.00	0.00	0.00	0.00	0.00	0.00	0.00	0.00	0.00	0.00	0.00	—	0.00	0.00	0.00	0.00	0.00	0.00
Enclosed Parking Structure	0.00	0.00	0.00	0.00	0.00	0.00	0.00	0.00	0.00	0.00	0.00	—	0.00	0.00	0.00	0.00	0.00	0.00
Total	0.31	0.28	0.21	2.15	0.01	< 0.005	0.52	0.52	< 0.005	0.13	0.13	—	493	493	0.03	0.02	0.61	501

4.1.2. Mitigated

Criteria Pollutants (lb/day for daily, ton/yr for annual) and GHGs (lb/day for daily, MT/yr for annual)

Land Use	TOG	ROG	NOx	CO	SO2	PM10E	PM10D	PM10T	PM2.5E	PM2.5D	PM2.5T	BCO2	NBCO2	CO2T	CH4	N2O	R	CO2e

Daily, Summer (Max)	—	—	—	—	—	—	—	—	—	—	—	—	—	—	—	—	—	—
Quality Restaurant	0.38	0.34	0.25	3.01	0.01	< 0.005	0.72	0.73	< 0.005	0.18	0.19	—	772	772	0.04	0.03	2.14	784
Apartments Mid Rise	1.48	1.35	0.94	11.1	0.03	0.02	2.62	2.63	0.02	0.66	0.68	—	2,808	2,808	0.13	0.11	7.76	2,852
Health Club	0.00	0.00	0.00	0.00	0.00	0.00	0.00	0.00	0.00	0.00	0.00	—	0.00	0.00	0.00	0.00	0.00	0.00
Enclosed Parking Structure	0.00	0.00	0.00	0.00	0.00	0.00	0.00	0.00	0.00	0.00	0.00	—	0.00	0.00	0.00	0.00	0.00	0.00
Total	1.86	1.69	1.19	14.2	0.03	0.02	3.34	3.36	0.02	0.85	0.87	—	3,580	3,580	0.17	0.14	9.90	3,636
Daily, Winter (Max)	—	—	—	—	—	—	—	—	—	—	—	—	—	—	—	—	—	—
Quality Restaurant	0.38	0.34	0.27	2.77	0.01	< 0.005	0.72	0.73	< 0.005	0.18	0.19	—	740	740	0.04	0.03	0.06	751
Apartments Mid Rise	1.47	1.34	1.02	10.3	0.03	0.02	2.62	2.63	0.02	0.66	0.68	—	2,692	2,692	0.14	0.12	0.20	2,730
Health Club	0.00	0.00	0.00	0.00	0.00	0.00	0.00	0.00	0.00	0.00	0.00	—	0.00	0.00	0.00	0.00	0.00	0.00
Enclosed Parking Structure	0.00	0.00	0.00	0.00	0.00	0.00	0.00	0.00	0.00	0.00	0.00	—	0.00	0.00	0.00	0.00	0.00	0.00
Total	1.85	1.68	1.30	13.1	0.03	0.02	3.34	3.36	0.02	0.85	0.87	—	3,432	3,432	0.17	0.15	0.26	3,481
Annual	—	—	—	—	—	—	—	—	—	—	—	—	—	—	—	—	—	—
Quality Restaurant	0.06	0.05	0.03	0.32	< 0.005	< 0.005	0.07	0.07	< 0.005	0.02	0.02	—	64.8	64.8	< 0.005	< 0.005	0.08	65.9
Apartments Mid Rise	0.25	0.23	0.18	1.83	< 0.005	< 0.005	0.45	0.45	< 0.005	0.11	0.12	—	429	429	0.02	0.02	0.53	435

Health Club	0.00	0.00	0.00	0.00	0.00	0.00	0.00	0.00	0.00	0.00	0.00	—	0.00	0.00	0.00	0.00	0.00	0.00
Enclosed Parking Structure	0.00	0.00	0.00	0.00	0.00	0.00	0.00	0.00	0.00	0.00	0.00	—	0.00	0.00	0.00	0.00	0.00	0.00
Total	0.31	0.28	0.21	2.15	0.01	< 0.005	0.52	0.52	< 0.005	0.13	0.13	—	493	493	0.03	0.02	0.61	501

4.2. Energy

4.2.1. Electricity Emissions By Land Use - Unmitigated

Criteria Pollutants (lb/day for daily, ton/yr for annual) and GHGs (lb/day for daily, MT/yr for annual)

Land Use	TOG	ROG	NOx	CO	SO2	PM10E	PM10D	PM10T	PM2.5E	PM2.5D	PM2.5T	BCO2	NBCO2	CO2T	CH4	N2O	R	CO2e
Daily, Summer (Max)	—	—	—	—	—	—	—	—	—	—	—	—	—	—	—	—	—	—
Quality Restaurant	—	—	—	—	—	—	—	—	—	—	—	—	63.2	63.2	< 0.005	< 0.005	—	63.4
Apartments Mid Rise	—	—	—	—	—	—	—	—	—	—	—	—	443	443	0.03	< 0.005	—	445
Health Club	—	—	—	—	—	—	—	—	—	—	—	—	0.00	0.00	0.00	0.00	—	0.00
Enclosed Parking Structure	—	—	—	—	—	—	—	—	—	—	—	—	278	278	0.02	< 0.005	—	279
Total	—	—	—	—	—	—	—	—	—	—	—	—	785	785	0.05	0.01	—	788
Daily, Winter (Max)	—	—	—	—	—	—	—	—	—	—	—	—	—	—	—	—	—	—
Quality Restaurant	—	—	—	—	—	—	—	—	—	—	—	—	63.2	63.2	< 0.005	< 0.005	—	63.4

Apartments	—	—	—	—	—	—	—	—	—	—	—	—	443	443	0.03	< 0.005	—	445
Health Club	—	—	—	—	—	—	—	—	—	—	—	—	0.00	0.00	0.00	0.00	—	0.00
Enclosed Parking Structure	—	—	—	—	—	—	—	—	—	—	—	—	278	278	0.02	< 0.005	—	279
Total	—	—	—	—	—	—	—	—	—	—	—	—	785	785	0.05	0.01	—	788
Annual	—	—	—	—	—	—	—	—	—	—	—	—	—	—	—	—	—	—
Quality Restaurant	—	—	—	—	—	—	—	—	—	—	—	—	10.5	10.5	< 0.005	< 0.005	—	10.5
Apartments Mid Rise	—	—	—	—	—	—	—	—	—	—	—	—	73.4	73.4	< 0.005	< 0.005	—	73.7
Health Club	—	—	—	—	—	—	—	—	—	—	—	—	0.00	0.00	0.00	0.00	—	0.00
Enclosed Parking Structure	—	—	—	—	—	—	—	—	—	—	—	—	46.1	46.1	< 0.005	< 0.005	—	46.2
Total	—	—	—	—	—	—	—	—	—	—	—	—	130	130	0.01	< 0.005	—	130

4.2.2. Electricity Emissions By Land Use - Mitigated

Criteria Pollutants (lb/day for daily, ton/yr for annual) and GHGs (lb/day for daily, MT/yr for annual)

Land Use	TOG	ROG	NOx	CO	SO2	PM10E	PM10D	PM10T	PM2.5E	PM2.5D	PM2.5T	BCO2	NBCO2	CO2T	CH4	N2O	R	CO2e
Daily, Summer (Max)	—	—	—	—	—	—	—	—	—	—	—	—	—	—	—	—	—	—
Quality Restaurant	—	—	—	—	—	—	—	—	—	—	—	—	63.2	63.2	< 0.005	< 0.005	—	63.4
Apartments Mid Rise	—	—	—	—	—	—	—	—	—	—	—	—	443	443	0.03	< 0.005	—	445

Health Club	—	—	—	—	—	—	—	—	—	—	—	—	0.00	0.00	0.00	0.00	—	0.00
Enclosed Parking Structure	—	—	—	—	—	—	—	—	—	—	—	—	278	278	0.02	< 0.005	—	279
Total	—	—	—	—	—	—	—	—	—	—	—	—	785	785	0.05	0.01	—	788
Daily, Winter (Max)	—	—	—	—	—	—	—	—	—	—	—	—	—	—	—	—	—	—
Quality Restaurant	—	—	—	—	—	—	—	—	—	—	—	—	63.2	63.2	< 0.005	< 0.005	—	63.4
Apartments Mid Rise	—	—	—	—	—	—	—	—	—	—	—	—	443	443	0.03	< 0.005	—	445
Health Club	—	—	—	—	—	—	—	—	—	—	—	—	0.00	0.00	0.00	0.00	—	0.00
Enclosed Parking Structure	—	—	—	—	—	—	—	—	—	—	—	—	278	278	0.02	< 0.005	—	279
Total	—	—	—	—	—	—	—	—	—	—	—	—	785	785	0.05	0.01	—	788
Annual	—	—	—	—	—	—	—	—	—	—	—	—	—	—	—	—	—	—
Quality Restaurant	—	—	—	—	—	—	—	—	—	—	—	—	10.5	10.5	< 0.005	< 0.005	—	10.5
Apartments Mid Rise	—	—	—	—	—	—	—	—	—	—	—	—	73.4	73.4	< 0.005	< 0.005	—	73.7
Health Club	—	—	—	—	—	—	—	—	—	—	—	—	0.00	0.00	0.00	0.00	—	0.00
Enclosed Parking Structure	—	—	—	—	—	—	—	—	—	—	—	—	46.1	46.1	< 0.005	< 0.005	—	46.2
Total	—	—	—	—	—	—	—	—	—	—	—	—	130	130	0.01	< 0.005	—	130

4.2.3. Natural Gas Emissions By Land Use - Unmitigated

Criteria Pollutants (lb/day for daily, ton/yr for annual) and GHGs (lb/day for daily, MT/yr for annual)

Land Use	TOG	ROG	NOx	CO	SO2	PM10E	PM10D	PM10T	PM2.5E	PM2.5D	PM2.5T	BCO2	NBCO2	CO2T	CH4	N2O	R	CO2e
Daily, Summer (Max)	—	—	—	—	—	—	—	—	—	—	—	—	—	—	—	—	—	—
Quality Restaurant	< 0.005	< 0.005	0.04	0.03	< 0.005	< 0.005	—	< 0.005	< 0.005	—	< 0.005	—	46.2	46.2	< 0.005	< 0.005	—	46.3
Apartments Mid Rise	0.03	0.01	0.23	0.10	< 0.005	0.02	—	0.02	0.02	—	0.02	—	295	295	0.03	< 0.005	—	296
Health Club	0.00	0.00	0.00	0.00	0.00	0.00	—	0.00	0.00	—	0.00	—	0.00	0.00	0.00	0.00	—	0.00
Enclosed Parking Structure	0.00	0.00	0.00	0.00	0.00	0.00	—	0.00	0.00	—	0.00	—	0.00	0.00	0.00	0.00	—	0.00
Total	0.03	0.02	0.27	0.13	< 0.005	0.02	—	0.02	0.02	—	0.02	—	342	342	0.03	< 0.005	—	343
Daily, Winter (Max)	—	—	—	—	—	—	—	—	—	—	—	—	—	—	—	—	—	—
Quality Restaurant	< 0.005	< 0.005	0.04	0.03	< 0.005	< 0.005	—	< 0.005	< 0.005	—	< 0.005	—	46.2	46.2	< 0.005	< 0.005	—	46.3
Apartments Mid Rise	0.03	0.01	0.23	0.10	< 0.005	0.02	—	0.02	0.02	—	0.02	—	295	295	0.03	< 0.005	—	296
Health Club	0.00	0.00	0.00	0.00	0.00	0.00	—	0.00	0.00	—	0.00	—	0.00	0.00	0.00	0.00	—	0.00
Enclosed Parking Structure	0.00	0.00	0.00	0.00	0.00	0.00	—	0.00	0.00	—	0.00	—	0.00	0.00	0.00	0.00	—	0.00
Total	0.03	0.02	0.27	0.13	< 0.005	0.02	—	0.02	0.02	—	0.02	—	342	342	0.03	< 0.005	—	343
Annual	—	—	—	—	—	—	—	—	—	—	—	—	—	—	—	—	—	—

Quality Restaurant	< 0.005	< 0.005	0.01	0.01	< 0.005	< 0.005	—	< 0.005	< 0.005	—	< 0.005	—	7.65	7.65	< 0.005	< 0.005	—	7.67
Apartments Mid Rise	< 0.005	< 0.005	0.04	0.02	< 0.005	< 0.005	—	< 0.005	< 0.005	—	< 0.005	—	48.9	48.9	< 0.005	< 0.005	—	49.0
Health Club	0.00	0.00	0.00	0.00	0.00	0.00	—	0.00	0.00	—	0.00	—	0.00	0.00	0.00	0.00	—	0.00
Enclosed Parking Structure	0.00	0.00	0.00	0.00	0.00	0.00	—	0.00	0.00	—	0.00	—	0.00	0.00	0.00	0.00	—	0.00
Total	0.01	< 0.005	0.05	0.02	< 0.005	< 0.005	—	< 0.005	< 0.005	—	< 0.005	—	56.6	56.6	0.01	< 0.005	—	56.7

4.2.4. Natural Gas Emissions By Land Use - Mitigated

Criteria Pollutants (lb/day for daily, ton/yr for annual) and GHGs (lb/day for daily, MT/yr for annual)

Land Use	TOG	ROG	NOx	CO	SO2	PM10E	PM10D	PM10T	PM2.5E	PM2.5D	PM2.5T	BCO2	NBCO2	CO2T	CH4	N2O	R	CO2e
Daily, Summer (Max)	—	—	—	—	—	—	—	—	—	—	—	—	—	—	—	—	—	—
Quality Restaurant	< 0.005	< 0.005	0.04	0.03	< 0.005	< 0.005	—	< 0.005	< 0.005	—	< 0.005	—	46.2	46.2	< 0.005	< 0.005	—	46.3
Apartments Mid Rise	0.03	0.01	0.23	0.10	< 0.005	0.02	—	0.02	0.02	—	0.02	—	295	295	0.03	< 0.005	—	296
Health Club	0.00	0.00	0.00	0.00	0.00	0.00	—	0.00	0.00	—	0.00	—	0.00	0.00	0.00	0.00	—	0.00
Enclosed Parking Structure	0.00	0.00	0.00	0.00	0.00	0.00	—	0.00	0.00	—	0.00	—	0.00	0.00	0.00	0.00	—	0.00
Total	0.03	0.02	0.27	0.13	< 0.005	0.02	—	0.02	0.02	—	0.02	—	342	342	0.03	< 0.005	—	343
Daily, Winter (Max)	—	—	—	—	—	—	—	—	—	—	—	—	—	—	—	—	—	—

Quality Restaurant	< 0.005	< 0.005	0.04	0.03	< 0.005	< 0.005	—	< 0.005	< 0.005	—	< 0.005	—	46.2	46.2	< 0.005	< 0.005	—	46.3
Apartments Mid Rise	0.03	0.01	0.23	0.10	< 0.005	0.02	—	0.02	0.02	—	0.02	—	295	295	0.03	< 0.005	—	296
Health Club	0.00	0.00	0.00	0.00	0.00	0.00	—	0.00	0.00	—	0.00	—	0.00	0.00	0.00	0.00	—	0.00
Enclosed Parking Structure	0.00	0.00	0.00	0.00	0.00	0.00	—	0.00	0.00	—	0.00	—	0.00	0.00	0.00	0.00	—	0.00
Total	0.03	0.02	0.27	0.13	< 0.005	0.02	—	0.02	0.02	—	0.02	—	342	342	0.03	< 0.005	—	343
Annual	—	—	—	—	—	—	—	—	—	—	—	—	—	—	—	—	—	—
Quality Restaurant	< 0.005	< 0.005	0.01	0.01	< 0.005	< 0.005	—	< 0.005	< 0.005	—	< 0.005	—	7.65	7.65	< 0.005	< 0.005	—	7.67
Apartments Mid Rise	< 0.005	< 0.005	0.04	0.02	< 0.005	< 0.005	—	< 0.005	< 0.005	—	< 0.005	—	48.9	48.9	< 0.005	< 0.005	—	49.0
Health Club	0.00	0.00	0.00	0.00	0.00	0.00	—	0.00	0.00	—	0.00	—	0.00	0.00	0.00	0.00	—	0.00
Enclosed Parking Structure	0.00	0.00	0.00	0.00	0.00	0.00	—	0.00	0.00	—	0.00	—	0.00	0.00	0.00	0.00	—	0.00
Total	0.01	< 0.005	0.05	0.02	< 0.005	< 0.005	—	< 0.005	< 0.005	—	< 0.005	—	56.6	56.6	0.01	< 0.005	—	56.7

4.3. Area Emissions by Source

4.3.1. Unmitigated

Criteria Pollutants (lb/day for daily, ton/yr for annual) and GHGs (lb/day for daily, MT/yr for annual)

Source	TOG	ROG	NOx	CO	SO2	PM10E	PM10D	PM10T	PM2.5E	PM2.5D	PM2.5T	BCO2	NBCO2	CO2T	CH4	N2O	R	CO2e
Daily, Summer (Max)	—	—	—	—	—	—	—	—	—	—	—	—	—	—	—	—	—	—

Hearths	24.0	21.7	1.72	42.2	0.11	5.93	—	5.93	5.82	—	5.82	777	1,485	2,263	2.32	0.03	—	2,329
Consumer Products	1.78	1.78	—	—	—	—	—	—	—	—	—	—	—	—	—	—	—	—
Architectural Coatings	0.15	0.15	—	—	—	—	—	—	—	—	—	—	—	—	—	—	—	—
Landscape Equipment	0.87	0.81	0.07	7.14	< 0.005	0.01	—	0.01	< 0.005	—	< 0.005	—	22.6	22.6	< 0.005	< 0.005	—	22.6
Total	26.8	24.4	1.79	49.4	0.11	5.93	—	5.93	5.82	—	5.82	777	1,508	2,286	2.32	0.03	—	2,352
Daily, Winter (Max)	—	—	—	—	—	—	—	—	—	—	—	—	—	—	—	—	—	—
Hearths	24.0	21.7	1.72	42.2	0.11	5.93	—	5.93	5.82	—	5.82	777	1,485	2,263	2.32	0.03	—	2,329
Consumer Products	1.78	1.78	—	—	—	—	—	—	—	—	—	—	—	—	—	—	—	—
Architectural Coatings	0.15	0.15	—	—	—	—	—	—	—	—	—	—	—	—	—	—	—	—
Total	26.0	23.6	1.72	42.2	0.11	5.93	—	5.93	5.82	—	5.82	777	1,485	2,263	2.32	0.03	—	2,329
Annual	—	—	—	—	—	—	—	—	—	—	—	—	—	—	—	—	—	—
Hearths	0.30	0.27	0.02	0.53	< 0.005	0.07	—	0.07	0.07	—	0.07	8.82	16.8	25.7	0.03	< 0.005	—	26.4
Consumer Products	0.32	0.32	—	—	—	—	—	—	—	—	—	—	—	—	—	—	—	—
Architectural Coatings	0.03	0.03	—	—	—	—	—	—	—	—	—	—	—	—	—	—	—	—

Landsca Equipment	0.11	0.10	0.01	0.89	< 0.005	< 0.005	—	< 0.005	< 0.005	—	< 0.005	—	2.56	2.56	< 0.005	< 0.005	—	2.57
Total	0.76	0.72	0.03	1.42	< 0.005	0.07	—	0.07	0.07	—	0.07	8.82	19.4	28.2	0.03	< 0.005	—	29.0

4.3.2. Mitigated

Criteria Pollutants (lb/day for daily, ton/yr for annual) and GHGs (lb/day for daily, MT/yr for annual)

Source	TOG	ROG	NOx	CO	SO2	PM10E	PM10D	PM10T	PM2.5E	PM2.5D	PM2.5T	BCO2	NBCO2	CO2T	CH4	N2O	R	CO2e
Daily, Summer (Max)	—	—	—	—	—	—	—	—	—	—	—	—	—	—	—	—	—	—
Hearths	24.0	21.7	1.72	42.2	0.11	5.93	—	5.93	5.82	—	5.82	777	1,485	2,263	2.32	0.03	—	2,329
Consumer Products	1.78	1.78	—	—	—	—	—	—	—	—	—	—	—	—	—	—	—	—
Architectural Coatings	0.15	0.15	—	—	—	—	—	—	—	—	—	—	—	—	—	—	—	—
Landscape Equipment	0.87	0.81	0.07	7.14	< 0.005	0.01	—	0.01	< 0.005	—	< 0.005	—	22.6	22.6	< 0.005	< 0.005	—	22.6
Total	26.8	24.4	1.79	49.4	0.11	5.93	—	5.93	5.82	—	5.82	777	1,508	2,286	2.32	0.03	—	2,352
Daily, Winter (Max)	—	—	—	—	—	—	—	—	—	—	—	—	—	—	—	—	—	—
Hearths	24.0	21.7	1.72	42.2	0.11	5.93	—	5.93	5.82	—	5.82	777	1,485	2,263	2.32	0.03	—	2,329
Consumer Products	1.78	1.78	—	—	—	—	—	—	—	—	—	—	—	—	—	—	—	—
Architectural Coatings	0.15	0.15	—	—	—	—	—	—	—	—	—	—	—	—	—	—	—	—

Total	26.0	23.6	1.72	42.2	0.11	5.93	—	5.93	5.82	—	5.82	777	1,485	2,263	2.32	0.03	—	2,329
Annual	—	—	—	—	—	—	—	—	—	—	—	—	—	—	—	—	—	—
Hearths	0.30	0.27	0.02	0.53	< 0.005	0.07	—	0.07	0.07	—	0.07	8.82	16.8	25.7	0.03	< 0.005	—	26.4
Consumer Products	0.32	0.32	—	—	—	—	—	—	—	—	—	—	—	—	—	—	—	—
Architectural Coatings	0.03	0.03	—	—	—	—	—	—	—	—	—	—	—	—	—	—	—	—
Landscape Equipment	0.11	0.10	0.01	0.89	< 0.005	< 0.005	—	< 0.005	< 0.005	—	< 0.005	—	2.56	2.56	< 0.005	< 0.005	—	2.57
Total	0.76	0.72	0.03	1.42	< 0.005	0.07	—	0.07	0.07	—	0.07	8.82	19.4	28.2	0.03	< 0.005	—	29.0

4.4. Water Emissions by Land Use

4.4.1. Unmitigated

Criteria Pollutants (lb/day for daily, ton/yr for annual) and GHGs (lb/day for daily, MT/yr for annual)

Land Use	TOG	ROG	NOx	CO	SO2	PM10E	PM10D	PM10T	PM2.5E	PM2.5D	PM2.5T	BCO2	NBCO2	CO2T	CH4	N2O	R	CO2e
Daily, Summer (Max)	—	—	—	—	—	—	—	—	—	—	—	—	—	—	—	—	—	—
Quality Restaurant	—	—	—	—	—	—	—	—	—	—	—	0.73	3.77	4.50	0.07	< 0.005	—	6.91
Apartments Mid Rise	—	—	—	—	—	—	—	—	—	—	—	5.93	33.1	39.0	0.61	0.01	—	58.6
Health Club	—	—	—	—	—	—	—	—	—	—	—	0.30	1.56	1.86	0.03	< 0.005	—	2.86

Enclosed Parking Structure	—	—	—	—	—	—	—	—	—	—	—	0.00	0.00	0.00	0.00	0.00	—	0.00
Total	—	—	—	—	—	—	—	—	—	—	—	6.96	38.4	45.4	0.72	0.02	—	68.4
Daily, Winter (Max)	—	—	—	—	—	—	—	—	—	—	—	—	—	—	—	—	—	—
Quality Restaurant	—	—	—	—	—	—	—	—	—	—	—	0.73	3.77	4.50	0.07	< 0.005	—	6.91
Apartments Mid Rise	—	—	—	—	—	—	—	—	—	—	—	5.93	33.1	39.0	0.61	0.01	—	58.6
Health Club	—	—	—	—	—	—	—	—	—	—	—	0.30	1.56	1.86	0.03	< 0.005	—	2.86
Enclosed Parking Structure	—	—	—	—	—	—	—	—	—	—	—	0.00	0.00	0.00	0.00	0.00	—	0.00
Total	—	—	—	—	—	—	—	—	—	—	—	6.96	38.4	45.4	0.72	0.02	—	68.4
Annual	—	—	—	—	—	—	—	—	—	—	—	—	—	—	—	—	—	—
Quality Restaurant	—	—	—	—	—	—	—	—	—	—	—	0.12	0.62	0.74	0.01	< 0.005	—	1.14
Apartments Mid Rise	—	—	—	—	—	—	—	—	—	—	—	0.98	5.48	6.46	0.10	< 0.005	—	9.71
Health Club	—	—	—	—	—	—	—	—	—	—	—	0.05	0.26	0.31	0.01	< 0.005	—	0.47
Enclosed Parking Structure	—	—	—	—	—	—	—	—	—	—	—	0.00	0.00	0.00	0.00	0.00	—	0.00
Total	—	—	—	—	—	—	—	—	—	—	—	1.15	6.36	7.51	0.12	< 0.005	—	11.3

4.4.2. Mitigated

Criteria Pollutants (lb/day for daily, ton/yr for annual) and GHGs (lb/day for daily, MT/yr for annual)

Land Use	TOG	ROG	NOx	CO	SO2	PM10E	PM10D	PM10T	PM2.5E	PM2.5D	PM2.5T	BCO2	NBCO2	CO2T	CH4	N2O	R	CO2e
Daily, Summer (Max)	—	—	—	—	—	—	—	—	—	—	—	—	—	—	—	—	—	—
Quality Restaurant	—	—	—	—	—	—	—	—	—	—	—	0.73	3.77	4.50	0.07	< 0.005	—	6.91
Apartments Mid Rise	—	—	—	—	—	—	—	—	—	—	—	5.93	33.1	39.0	0.61	0.01	—	58.6
Health Club	—	—	—	—	—	—	—	—	—	—	—	0.30	1.56	1.86	0.03	< 0.005	—	2.86
Enclosed Parking Structure	—	—	—	—	—	—	—	—	—	—	—	0.00	0.00	0.00	0.00	0.00	—	0.00
Total	—	—	—	—	—	—	—	—	—	—	—	6.96	38.4	45.4	0.72	0.02	—	68.4
Daily, Winter (Max)	—	—	—	—	—	—	—	—	—	—	—	—	—	—	—	—	—	—
Quality Restaurant	—	—	—	—	—	—	—	—	—	—	—	0.73	3.77	4.50	0.07	< 0.005	—	6.91
Apartments Mid Rise	—	—	—	—	—	—	—	—	—	—	—	5.93	33.1	39.0	0.61	0.01	—	58.6
Health Club	—	—	—	—	—	—	—	—	—	—	—	0.30	1.56	1.86	0.03	< 0.005	—	2.86
Enclosed Parking Structure	—	—	—	—	—	—	—	—	—	—	—	0.00	0.00	0.00	0.00	0.00	—	0.00
Total	—	—	—	—	—	—	—	—	—	—	—	6.96	38.4	45.4	0.72	0.02	—	68.4
Annual	—	—	—	—	—	—	—	—	—	—	—	—	—	—	—	—	—	—
Quality Restaurant	—	—	—	—	—	—	—	—	—	—	—	0.12	0.62	0.74	0.01	< 0.005	—	1.14

Apartme Mid Rise	—	—	—	—	—	—	—	—	—	—	—	0.98	5.48	6.46	0.10	< 0.005	—	9.71
Health Club	—	—	—	—	—	—	—	—	—	—	—	0.05	0.26	0.31	0.01	< 0.005	—	0.47
Enclose d Parking Structure	—	—	—	—	—	—	—	—	—	—	—	0.00	0.00	0.00	0.00	0.00	—	0.00
Total	—	—	—	—	—	—	—	—	—	—	—	1.15	6.36	7.51	0.12	< 0.005	—	11.3

4.5. Waste Emissions by Land Use

4.5.1. Unmitigated

Criteria Pollutants (lb/day for daily, ton/yr for annual) and GHGs (lb/day for daily, MT/yr for annual)

Land Use	TOG	ROG	NOx	CO	SO2	PM10E	PM10D	PM10T	PM2.5E	PM2.5D	PM2.5T	BCO2	NBCO2	CO2T	CH4	N2O	R	CO2e
Daily, Summer (Max)	—	—	—	—	—	—	—	—	—	—	—	—	—	—	—	—	—	—
Quality Restaurant	—	—	—	—	—	—	—	—	—	—	—	0.62	0.00	0.62	0.06	0.00	—	2.15
Apartme nts Mid Rise	—	—	—	—	—	—	—	—	—	—	—	33.1	0.00	33.1	3.31	0.00	—	116
Health Club	—	—	—	—	—	—	—	—	—	—	—	8.17	0.00	8.17	0.82	0.00	—	28.6
Enclose d Parking Structure	—	—	—	—	—	—	—	—	—	—	—	0.00	0.00	0.00	0.00	0.00	—	0.00
Total	—	—	—	—	—	—	—	—	—	—	—	41.9	0.00	41.9	4.19	0.00	—	147
Daily, Winter (Max)	—	—	—	—	—	—	—	—	—	—	—	—	—	—	—	—	—	—

Quality Restaurant	—	—	—	—	—	—	—	—	—	—	—	0.62	0.00	0.62	0.06	0.00	—	2.15
Apartments Mid Rise	—	—	—	—	—	—	—	—	—	—	—	33.1	0.00	33.1	3.31	0.00	—	116
Health Club	—	—	—	—	—	—	—	—	—	—	—	8.17	0.00	8.17	0.82	0.00	—	28.6
Enclosed Parking Structure	—	—	—	—	—	—	—	—	—	—	—	0.00	0.00	0.00	0.00	0.00	—	0.00
Total	—	—	—	—	—	—	—	—	—	—	—	41.9	0.00	41.9	4.19	0.00	—	147
Annual	—	—	—	—	—	—	—	—	—	—	—	—	—	—	—	—	—	—
Quality Restaurant	—	—	—	—	—	—	—	—	—	—	—	0.10	0.00	0.10	0.01	0.00	—	0.36
Apartments Mid Rise	—	—	—	—	—	—	—	—	—	—	—	5.48	0.00	5.48	0.55	0.00	—	19.2
Health Club	—	—	—	—	—	—	—	—	—	—	—	1.35	0.00	1.35	0.14	0.00	—	4.73
Enclosed Parking Structure	—	—	—	—	—	—	—	—	—	—	—	0.00	0.00	0.00	0.00	0.00	—	0.00
Total	—	—	—	—	—	—	—	—	—	—	—	6.94	0.00	6.94	0.69	0.00	—	24.3

4.5.2. Mitigated

Criteria Pollutants (lb/day for daily, ton/yr for annual) and GHGs (lb/day for daily, MT/yr for annual)

Land Use	TOG	ROG	NOx	CO	SO2	PM10E	PM10D	PM10T	PM2.5E	PM2.5D	PM2.5T	BCO2	NBCO2	CO2T	CH4	N2O	R	CO2e
Daily, Summer (Max)	—	—	—	—	—	—	—	—	—	—	—	—	—	—	—	—	—	—
Quality Restaurant	—	—	—	—	—	—	—	—	—	—	—	0.62	0.00	0.62	0.06	0.00	—	2.15

Apartme Mid Rise	—	—	—	—	—	—	—	—	—	—	—	33.1	0.00	33.1	3.31	0.00	—	116
Health Club	—	—	—	—	—	—	—	—	—	—	—	8.17	0.00	8.17	0.82	0.00	—	28.6
Enclose d Parking Structure	—	—	—	—	—	—	—	—	—	—	—	0.00	0.00	0.00	0.00	0.00	—	0.00
Total	—	—	—	—	—	—	—	—	—	—	—	41.9	0.00	41.9	4.19	0.00	—	147
Daily, Winter (Max)	—	—	—	—	—	—	—	—	—	—	—	—	—	—	—	—	—	—
Quality Restaurant	—	—	—	—	—	—	—	—	—	—	—	0.62	0.00	0.62	0.06	0.00	—	2.15
Apartme nts Mid Rise	—	—	—	—	—	—	—	—	—	—	—	33.1	0.00	33.1	3.31	0.00	—	116
Health Club	—	—	—	—	—	—	—	—	—	—	—	8.17	0.00	8.17	0.82	0.00	—	28.6
Enclose d Parking Structure	—	—	—	—	—	—	—	—	—	—	—	0.00	0.00	0.00	0.00	0.00	—	0.00
Total	—	—	—	—	—	—	—	—	—	—	—	41.9	0.00	41.9	4.19	0.00	—	147
Annual	—	—	—	—	—	—	—	—	—	—	—	—	—	—	—	—	—	—
Quality Restaurant	—	—	—	—	—	—	—	—	—	—	—	0.10	0.00	0.10	0.01	0.00	—	0.36
Apartme nts Mid Rise	—	—	—	—	—	—	—	—	—	—	—	5.48	0.00	5.48	0.55	0.00	—	19.2
Health Club	—	—	—	—	—	—	—	—	—	—	—	1.35	0.00	1.35	0.14	0.00	—	4.73
Enclose d Parking Structure	—	—	—	—	—	—	—	—	—	—	—	0.00	0.00	0.00	0.00	0.00	—	0.00

Total	—	—	—	—	—	—	—	—	—	—	—	6.94	0.00	6.94	0.69	0.00	—	24.3

4.6. Refrigerant Emissions by Land Use

4.6.1. Unmitigated

Criteria Pollutants (lb/day for daily, ton/yr for annual) and GHGs (lb/day for daily, MT/yr for annual)

Land Use	TOG	ROG	NOx	CO	SO2	PM10E	PM10D	PM10T	PM2.5E	PM2.5D	PM2.5T	BCO2	NBCO2	CO2T	CH4	N2O	R	CO2e
Daily, Summer (Max)	—	—	—	—	—	—	—	—	—	—	—	—	—	—	—	—	—	—
Quality Restaurant	—	—	—	—	—	—	—	—	—	—	—	—	—	—	—	—	1.96	1.96
Apartments Mid Rise	—	—	—	—	—	—	—	—	—	—	—	—	—	—	—	—	0.59	0.59
Health Club	—	—	—	—	—	—	—	—	—	—	—	—	—	—	—	—	0.00	0.00
Total	—	—	—	—	—	—	—	—	—	—	—	—	—	—	—	—	2.54	2.54
Daily, Winter (Max)	—	—	—	—	—	—	—	—	—	—	—	—	—	—	—	—	—	—
Quality Restaurant	—	—	—	—	—	—	—	—	—	—	—	—	—	—	—	—	1.96	1.96
Apartments Mid Rise	—	—	—	—	—	—	—	—	—	—	—	—	—	—	—	—	0.59	0.59
Health Club	—	—	—	—	—	—	—	—	—	—	—	—	—	—	—	—	0.00	0.00
Total	—	—	—	—	—	—	—	—	—	—	—	—	—	—	—	—	2.54	2.54
Annual	—	—	—	—	—	—	—	—	—	—	—	—	—	—	—	—	—	—
Quality Restaurant	—	—	—	—	—	—	—	—	—	—	—	—	—	—	—	—	0.32	0.32

Apartments	—	—	—	—	—	—	—	—	—	—	—	—	—	—	—	—	0.10	0.10
Health Club	—	—	—	—	—	—	—	—	—	—	—	—	—	—	—	—	0.00	0.00
Total	—	—	—	—	—	—	—	—	—	—	—	—	—	—	—	—	0.42	0.42

4.6.2. Mitigated

Criteria Pollutants (lb/day for daily, ton/yr for annual) and GHGs (lb/day for daily, MT/yr for annual)

Land Use	TOG	ROG	NOx	CO	SO2	PM10E	PM10D	PM10T	PM2.5E	PM2.5D	PM2.5T	BCO2	NBCO2	CO2T	CH4	N2O	R	CO2e
Daily, Summer (Max)	—	—	—	—	—	—	—	—	—	—	—	—	—	—	—	—	—	—
Quality Restaurant	—	—	—	—	—	—	—	—	—	—	—	—	—	—	—	—	1.96	1.96
Apartments Mid Rise	—	—	—	—	—	—	—	—	—	—	—	—	—	—	—	—	0.59	0.59
Health Club	—	—	—	—	—	—	—	—	—	—	—	—	—	—	—	—	0.00	0.00
Total	—	—	—	—	—	—	—	—	—	—	—	—	—	—	—	—	2.54	2.54
Daily, Winter (Max)	—	—	—	—	—	—	—	—	—	—	—	—	—	—	—	—	—	—
Quality Restaurant	—	—	—	—	—	—	—	—	—	—	—	—	—	—	—	—	1.96	1.96
Apartments Mid Rise	—	—	—	—	—	—	—	—	—	—	—	—	—	—	—	—	0.59	0.59
Health Club	—	—	—	—	—	—	—	—	—	—	—	—	—	—	—	—	0.00	0.00
Total	—	—	—	—	—	—	—	—	—	—	—	—	—	—	—	—	2.54	2.54
Annual	—	—	—	—	—	—	—	—	—	—	—	—	—	—	—	—	—	—

Quality Restaurant	—	—	—	—	—	—	—	—	—	—	—	—	—	—	—	—	0.32	0.32
Apartments Mid Rise	—	—	—	—	—	—	—	—	—	—	—	—	—	—	—	—	0.10	0.10
Health Club	—	—	—	—	—	—	—	—	—	—	—	—	—	—	—	—	0.00	0.00
Total	—	—	—	—	—	—	—	—	—	—	—	—	—	—	—	—	0.42	0.42

4.7. Offroad Emissions By Equipment Type

4.7.1. Unmitigated

Criteria Pollutants (lb/day for daily, ton/yr for annual) and GHGs (lb/day for daily, MT/yr for annual)

Equipment Type	TOG	ROG	NOx	CO	SO2	PM10E	PM10D	PM10T	PM2.5E	PM2.5D	PM2.5T	BCO2	NBCO2	CO2T	CH4	N2O	R	CO2e
Daily, Summer (Max)	—	—	—	—	—	—	—	—	—	—	—	—	—	—	—	—	—	—
Total	—	—	—	—	—	—	—	—	—	—	—	—	—	—	—	—	—	—
Daily, Winter (Max)	—	—	—	—	—	—	—	—	—	—	—	—	—	—	—	—	—	—
Total	—	—	—	—	—	—	—	—	—	—	—	—	—	—	—	—	—	—
Annual	—	—	—	—	—	—	—	—	—	—	—	—	—	—	—	—	—	—
Total	—	—	—	—	—	—	—	—	—	—	—	—	—	—	—	—	—	—

4.7.2. Mitigated

Criteria Pollutants (lb/day for daily, ton/yr for annual) and GHGs (lb/day for daily, MT/yr for annual)

Equipment Type	TOG	ROG	NOx	CO	SO2	PM10E	PM10D	PM10T	PM2.5E	PM2.5D	PM2.5T	BCO2	NBCO2	CO2T	CH4	N2O	R	CO2e

Daily, Summer (Max)	—	—	—	—	—	—	—	—	—	—	—	—	—	—	—	—	—	—
Total	—	—	—	—	—	—	—	—	—	—	—	—	—	—	—	—	—	—
Daily, Winter (Max)	—	—	—	—	—	—	—	—	—	—	—	—	—	—	—	—	—	—
Total	—	—	—	—	—	—	—	—	—	—	—	—	—	—	—	—	—	—
Annual	—	—	—	—	—	—	—	—	—	—	—	—	—	—	—	—	—	—
Total	—	—	—	—	—	—	—	—	—	—	—	—	—	—	—	—	—	—

4.8. Stationary Emissions By Equipment Type

4.8.1. Unmitigated

Criteria Pollutants (lb/day for daily, ton/yr for annual) and GHGs (lb/day for daily, MT/yr for annual)

Equipment Type	TOG	ROG	NOx	CO	SO2	PM10E	PM10D	PM10T	PM2.5E	PM2.5D	PM2.5T	BCO2	NBCO2	CO2T	CH4	N2O	R	CO2e
Daily, Summer (Max)	—	—	—	—	—	—	—	—	—	—	—	—	—	—	—	—	—	—
Total	—	—	—	—	—	—	—	—	—	—	—	—	—	—	—	—	—	—
Daily, Winter (Max)	—	—	—	—	—	—	—	—	—	—	—	—	—	—	—	—	—	—
Total	—	—	—	—	—	—	—	—	—	—	—	—	—	—	—	—	—	—
Annual	—	—	—	—	—	—	—	—	—	—	—	—	—	—	—	—	—	—
Total	—	—	—	—	—	—	—	—	—	—	—	—	—	—	—	—	—	—

4.8.2. Mitigated

Criteria Pollutants (lb/day for daily, ton/yr for annual) and GHGs (lb/day for daily, MT/yr for annual)

Equipment	TOG	ROG	NOx	CO	SO2	PM10E	PM10D	PM10T	PM2.5E	PM2.5D	PM2.5T	BCO2	NBCO2	CO2T	CH4	N2O	R	CO2e
Daily, Summer (Max)	—	—	—	—	—	—	—	—	—	—	—	—	—	—	—	—	—	—
Total	—	—	—	—	—	—	—	—	—	—	—	—	—	—	—	—	—	—
Daily, Winter (Max)	—	—	—	—	—	—	—	—	—	—	—	—	—	—	—	—	—	—
Total	—	—	—	—	—	—	—	—	—	—	—	—	—	—	—	—	—	—
Annual	—	—	—	—	—	—	—	—	—	—	—	—	—	—	—	—	—	—
Total	—	—	—	—	—	—	—	—	—	—	—	—	—	—	—	—	—	—

4.9. User Defined Emissions By Equipment Type

4.9.1. Unmitigated

Criteria Pollutants (lb/day for daily, ton/yr for annual) and GHGs (lb/day for daily, MT/yr for annual)

Equipment Type	TOG	ROG	NOx	CO	SO2	PM10E	PM10D	PM10T	PM2.5E	PM2.5D	PM2.5T	BCO2	NBCO2	CO2T	CH4	N2O	R	CO2e
Daily, Summer (Max)	—	—	—	—	—	—	—	—	—	—	—	—	—	—	—	—	—	—
Total	—	—	—	—	—	—	—	—	—	—	—	—	—	—	—	—	—	—
Daily, Winter (Max)	—	—	—	—	—	—	—	—	—	—	—	—	—	—	—	—	—	—
Total	—	—	—	—	—	—	—	—	—	—	—	—	—	—	—	—	—	—
Annual	—	—	—	—	—	—	—	—	—	—	—	—	—	—	—	—	—	—
Total	—	—	—	—	—	—	—	—	—	—	—	—	—	—	—	—	—	—

4.9.2. Mitigated

Criteria Pollutants (lb/day for daily, ton/yr for annual) and GHGs (lb/day for daily, MT/yr for annual)

Equipment Type	TOG	ROG	NOx	CO	SO2	PM10E	PM10D	PM10T	PM2.5E	PM2.5D	PM2.5T	BCO2	NBCO2	CO2T	CH4	N2O	R	CO2e
Daily, Summer (Max)	—	—	—	—	—	—	—	—	—	—	—	—	—	—	—	—	—	—
Total	—	—	—	—	—	—	—	—	—	—	—	—	—	—	—	—	—	—
Daily, Winter (Max)	—	—	—	—	—	—	—	—	—	—	—	—	—	—	—	—	—	—
Total	—	—	—	—	—	—	—	—	—	—	—	—	—	—	—	—	—	—
Annual	—	—	—	—	—	—	—	—	—	—	—	—	—	—	—	—	—	—
Total	—	—	—	—	—	—	—	—	—	—	—	—	—	—	—	—	—	—

4.10. Soil Carbon Accumulation By Vegetation Type

4.10.1. Soil Carbon Accumulation By Vegetation Type - Unmitigated

Criteria Pollutants (lb/day for daily, ton/yr for annual) and GHGs (lb/day for daily, MT/yr for annual)

Vegetation	TOG	ROG	NOx	CO	SO2	PM10E	PM10D	PM10T	PM2.5E	PM2.5D	PM2.5T	BCO2	NBCO2	CO2T	CH4	N2O	R	CO2e
Daily, Summer (Max)	—	—	—	—	—	—	—	—	—	—	—	—	—	—	—	—	—	—
Total	—	—	—	—	—	—	—	—	—	—	—	—	—	—	—	—	—	—
Daily, Winter (Max)	—	—	—	—	—	—	—	—	—	—	—	—	—	—	—	—	—	—
Total	—	—	—	—	—	—	—	—	—	—	—	—	—	—	—	—	—	—
Annual	—	—	—	—	—	—	—	—	—	—	—	—	—	—	—	—	—	—
Total	—	—	—	—	—	—	—	—	—	—	—	—	—	—	—	—	—	—

4.10.2. Above and Belowground Carbon Accumulation by Land Use Type - Unmitigated

Criteria Pollutants (lb/day for daily, ton/yr for annual) and GHGs (lb/day for daily, MT/yr for annual)

Land Use	TOG	ROG	NOx	CO	SO2	PM10E	PM10D	PM10T	PM2.5E	PM2.5D	PM2.5T	BCO2	NBCO2	CO2T	CH4	N2O	R	CO2e
Daily, Summer (Max)	—	—	—	—	—	—	—	—	—	—	—	—	—	—	—	—	—	—
Total	—	—	—	—	—	—	—	—	—	—	—	—	—	—	—	—	—	—
Daily, Winter (Max)	—	—	—	—	—	—	—	—	—	—	—	—	—	—	—	—	—	—
Total	—	—	—	—	—	—	—	—	—	—	—	—	—	—	—	—	—	—
Annual	—	—	—	—	—	—	—	—	—	—	—	—	—	—	—	—	—	—
Total	—	—	—	—	—	—	—	—	—	—	—	—	—	—	—	—	—	—

4.10.3. Avoided and Sequestered Emissions by Species - Unmitigated

Criteria Pollutants (lb/day for daily, ton/yr for annual) and GHGs (lb/day for daily, MT/yr for annual)

Species	TOG	ROG	NOx	CO	SO2	PM10E	PM10D	PM10T	PM2.5E	PM2.5D	PM2.5T	BCO2	NBCO2	CO2T	CH4	N2O	R	CO2e
Daily, Summer (Max)	—	—	—	—	—	—	—	—	—	—	—	—	—	—	—	—	—	—
Avoided	—	—	—	—	—	—	—	—	—	—	—	—	—	—	—	—	—	—
Subtotal	—	—	—	—	—	—	—	—	—	—	—	—	—	—	—	—	—	—
Sequestered	—	—	—	—	—	—	—	—	—	—	—	—	—	—	—	—	—	—
Subtotal	—	—	—	—	—	—	—	—	—	—	—	—	—	—	—	—	—	—
Removed	—	—	—	—	—	—	—	—	—	—	—	—	—	—	—	—	—	—
Subtotal	—	—	—	—	—	—	—	—	—	—	—	—	—	—	—	—	—	—
—	—	—	—	—	—	—	—	—	—	—	—	—	—	—	—	—	—	—

Daily, Winter (Max)	—	—	—	—	—	—	—	—	—	—	—	—	—	—	—	—	—	—
Avoided	—	—	—	—	—	—	—	—	—	—	—	—	—	—	—	—	—	—
Subtotal	—	—	—	—	—	—	—	—	—	—	—	—	—	—	—	—	—	—
Sequestered	—	—	—	—	—	—	—	—	—	—	—	—	—	—	—	—	—	—
Subtotal	—	—	—	—	—	—	—	—	—	—	—	—	—	—	—	—	—	—
Removed	—	—	—	—	—	—	—	—	—	—	—	—	—	—	—	—	—	—
Subtotal	—	—	—	—	—	—	—	—	—	—	—	—	—	—	—	—	—	—
—	—	—	—	—	—	—	—	—	—	—	—	—	—	—	—	—	—	—
Annual	—	—	—	—	—	—	—	—	—	—	—	—	—	—	—	—	—	—
Avoided	—	—	—	—	—	—	—	—	—	—	—	—	—	—	—	—	—	—
Subtotal	—	—	—	—	—	—	—	—	—	—	—	—	—	—	—	—	—	—
Sequestered	—	—	—	—	—	—	—	—	—	—	—	—	—	—	—	—	—	—
Subtotal	—	—	—	—	—	—	—	—	—	—	—	—	—	—	—	—	—	—
Removed	—	—	—	—	—	—	—	—	—	—	—	—	—	—	—	—	—	—
Subtotal	—	—	—	—	—	—	—	—	—	—	—	—	—	—	—	—	—	—
—	—	—	—	—	—	—	—	—	—	—	—	—	—	—	—	—	—	—

4.10.4. Soil Carbon Accumulation By Vegetation Type - Mitigated

Criteria Pollutants (lb/day for daily, ton/yr for annual) and GHGs (lb/day for daily, MT/yr for annual)

Vegetation	TOG	ROG	NOx	CO	SO2	PM10E	PM10D	PM10T	PM2.5E	PM2.5D	PM2.5T	BCO2	NBCO2	CO2T	CH4	N2O	R	CO2e
Daily, Summer (Max)	—	—	—	—	—	—	—	—	—	—	—	—	—	—	—	—	—	—
Total	—	—	—	—	—	—	—	—	—	—	—	—	—	—	—	—	—	—

Daily, Winter (Max)	—	—	—	—	—	—	—	—	—	—	—	—	—	—	—	—	—	—
Total	—	—	—	—	—	—	—	—	—	—	—	—	—	—	—	—	—	—
Annual	—	—	—	—	—	—	—	—	—	—	—	—	—	—	—	—	—	—
Total	—	—	—	—	—	—	—	—	—	—	—	—	—	—	—	—	—	—

4.10.5. Above and Belowground Carbon Accumulation by Land Use Type - Mitigated

Criteria Pollutants (lb/day for daily, ton/yr for annual) and GHGs (lb/day for daily, MT/yr for annual)

Land Use	TOG	ROG	NOx	CO	SO2	PM10E	PM10D	PM10T	PM2.5E	PM2.5D	PM2.5T	BCO2	NBCO2	CO2T	CH4	N2O	R	CO2e
Daily, Summer (Max)	—	—	—	—	—	—	—	—	—	—	—	—	—	—	—	—	—	—
Total	—	—	—	—	—	—	—	—	—	—	—	—	—	—	—	—	—	—
Daily, Winter (Max)	—	—	—	—	—	—	—	—	—	—	—	—	—	—	—	—	—	—
Total	—	—	—	—	—	—	—	—	—	—	—	—	—	—	—	—	—	—
Annual	—	—	—	—	—	—	—	—	—	—	—	—	—	—	—	—	—	—
Total	—	—	—	—	—	—	—	—	—	—	—	—	—	—	—	—	—	—

4.10.6. Avoided and Sequestered Emissions by Species - Mitigated

Criteria Pollutants (lb/day for daily, ton/yr for annual) and GHGs (lb/day for daily, MT/yr for annual)

Species	TOG	ROG	NOx	CO	SO2	PM10E	PM10D	PM10T	PM2.5E	PM2.5D	PM2.5T	BCO2	NBCO2	CO2T	CH4	N2O	R	CO2e
Daily, Summer (Max)	—	—	—	—	—	—	—	—	—	—	—	—	—	—	—	—	—	—
Avoided	—	—	—	—	—	—	—	—	—	—	—	—	—	—	—	—	—	—
Subtotal	—	—	—	—	—	—	—	—	—	—	—	—	—	—	—	—	—	—
Sequestered	—	—	—	—	—	—	—	—	—	—	—	—	—	—	—	—	—	—

Subtotal	—	—	—	—	—	—	—	—	—	—	—	—	—	—	—	—	—	—
Removed	—	—	—	—	—	—	—	—	—	—	—	—	—	—	—	—	—	—
Subtotal	—	—	—	—	—	—	—	—	—	—	—	—	—	—	—	—	—	—
—	—	—	—	—	—	—	—	—	—	—	—	—	—	—	—	—	—	—
Daily, Winter (Max)	—	—	—	—	—	—	—	—	—	—	—	—	—	—	—	—	—	—
Avoided	—	—	—	—	—	—	—	—	—	—	—	—	—	—	—	—	—	—
Subtotal	—	—	—	—	—	—	—	—	—	—	—	—	—	—	—	—	—	—
Sequestered	—	—	—	—	—	—	—	—	—	—	—	—	—	—	—	—	—	—
Subtotal	—	—	—	—	—	—	—	—	—	—	—	—	—	—	—	—	—	—
Removed	—	—	—	—	—	—	—	—	—	—	—	—	—	—	—	—	—	—
Subtotal	—	—	—	—	—	—	—	—	—	—	—	—	—	—	—	—	—	—
—	—	—	—	—	—	—	—	—	—	—	—	—	—	—	—	—	—	—
Annual	—	—	—	—	—	—	—	—	—	—	—	—	—	—	—	—	—	—
Avoided	—	—	—	—	—	—	—	—	—	—	—	—	—	—	—	—	—	—
Subtotal	—	—	—	—	—	—	—	—	—	—	—	—	—	—	—	—	—	—
Sequestered	—	—	—	—	—	—	—	—	—	—	—	—	—	—	—	—	—	—
Subtotal	—	—	—	—	—	—	—	—	—	—	—	—	—	—	—	—	—	—
Removed	—	—	—	—	—	—	—	—	—	—	—	—	—	—	—	—	—	—
Subtotal	—	—	—	—	—	—	—	—	—	—	—	—	—	—	—	—	—	—
—	—	—	—	—	—	—	—	—	—	—	—	—	—	—	—	—	—	—

5. Activity Data

5.1. Construction Schedule

Phase Name	Phase Type	Start Date	End Date	Days Per Week	Work Days per Phase	Phase Description
Site Preparation	Site Preparation	7/1/2026	7/14/2026	5.00	10.0	—
Grading	Grading	7/15/2026	8/11/2026	5.00	20.0	—
Building Construction	Building Construction	8/12/2026	8/12/2028	5.00	523	—
Paving	Paving	8/13/2028	8/25/2028	5.00	10.0	—
Architectural Coating	Architectural Coating	8/26/2028	9/15/2028	5.00	15.0	—

5.2. Off-Road Equipment

5.2.1. Unmitigated

Phase Name	Equipment Type	Fuel Type	Engine Tier	Number per Day	Hours Per Day	Horsepower	Load Factor
Site Preparation	Tractors/Loaders/Back hoes	Diesel	Average	1.00	8.00	84.0	0.37
Grading	Graders	Diesel	Average	1.00	6.00	148	0.41
Grading	Excavators	Diesel	Average	1.00	8.00	36.0	0.38
Grading	Off-Highway Trucks	Diesel	Average	1.00	8.00	376	0.38
Building Construction	Cranes	Diesel	Average	1.00	4.00	367	0.29
Building Construction	Forklifts	Diesel	Average	2.00	6.00	82.0	0.20
Building Construction	Tractors/Loaders/Back hoes	Diesel	Average	1.00	8.00	84.0	0.37
Building Construction	Generator Sets	Diesel	Average	1.00	8.00	14.0	0.74
Building Construction	Welders	Diesel	Average	1.00	8.00	46.0	0.45
Paving	Pavers	Diesel	Average	1.00	7.00	81.0	0.42
Paving	Rollers	Diesel	Average	1.00	7.00	36.0	0.38
Architectural Coating	Air Compressors	Diesel	Average	1.00	6.00	37.0	0.48

5.2.2. Mitigated

Phase Name	Equipment Type	Fuel Type	Engine Tier	Number per Day	Hours Per Day	Horsepower	Load Factor
Site Preparation	Tractors/Loaders/Back hoes	Diesel	Average	1.00	8.00	84.0	0.37
Grading	Graders	Diesel	Average	1.00	6.00	148	0.41
Grading	Excavators	Diesel	Average	1.00	8.00	36.0	0.38
Grading	Off-Highway Trucks	Diesel	Average	1.00	8.00	376	0.38
Building Construction	Cranes	Diesel	Average	1.00	4.00	367	0.29
Building Construction	Forklifts	Diesel	Average	2.00	6.00	82.0	0.20
Building Construction	Tractors/Loaders/Back hoes	Diesel	Average	1.00	8.00	84.0	0.37
Building Construction	Generator Sets	Diesel	Average	1.00	8.00	14.0	0.74
Building Construction	Welders	Diesel	Average	1.00	8.00	46.0	0.45
Paving	Pavers	Diesel	Average	1.00	7.00	81.0	0.42
Paving	Rollers	Diesel	Average	1.00	7.00	36.0	0.38
Architectural Coating	Air Compressors	Diesel	Average	1.00	6.00	37.0	0.48

5.3. Construction Vehicles

5.3.1. Unmitigated

Phase Name	Trip Type	One-Way Trips per Day	Miles per Trip	Vehicle Mix
Site Preparation	—	—	—	—
Site Preparation	Worker	2.00	18.5	LDA,LDT1,LDT2
Site Preparation	Vendor	—	10.2	HHDT,MHDT
Site Preparation	Hauling	0.00	20.0	HHDT
Site Preparation	Onsite truck	—	—	HHDT
Grading	—	—	—	—
Grading	Worker	4.00	18.5	LDA,LDT1,LDT2
Grading	Vendor	—	10.2	HHDT,MHDT
Grading	Hauling	0.10	20.0	HHDT

Grading	Onsite truck	—	—	HHDT
Building Construction	—	—	—	—
Building Construction	Worker	30.0	18.5	LDA,LDT1,LDT2
Building Construction	Vendor	18.0	10.2	HHDT,MHDT
Building Construction	Hauling	0.00	20.0	HHDT
Building Construction	Onsite truck	—	—	HHDT
Paving	—	—	—	—
Paving	Worker	5.00	18.5	LDA,LDT1,LDT2
Paving	Vendor	—	10.2	HHDT,MHDT
Paving	Hauling	0.00	20.0	HHDT
Paving	Onsite truck	—	—	HHDT
Architectural Coating	—	—	—	—
Architectural Coating	Worker	5.00	18.5	LDA,LDT1,LDT2
Architectural Coating	Vendor	—	10.2	HHDT,MHDT
Architectural Coating	Hauling	0.00	20.0	HHDT
Architectural Coating	Onsite truck	—	—	HHDT

5.3.2. Mitigated

Phase Name	Trip Type	One-Way Trips per Day	Miles per Trip	Vehicle Mix
Site Preparation	—	—	—	—
Site Preparation	Worker	2.00	18.5	LDA,LDT1,LDT2
Site Preparation	Vendor	—	10.2	HHDT,MHDT
Site Preparation	Hauling	0.00	20.0	HHDT
Site Preparation	Onsite truck	—	—	HHDT
Grading	—	—	—	—
Grading	Worker	4.00	18.5	LDA,LDT1,LDT2
Grading	Vendor	—	10.2	HHDT,MHDT
Grading	Hauling	0.10	20.0	HHDT

Grading	Onsite truck	—	—	HHDT
Building Construction	—	—	—	—
Building Construction	Worker	30.0	18.5	LDA,LDT1,LDT2
Building Construction	Vendor	18.0	10.2	HHDT,MHDT
Building Construction	Hauling	0.00	20.0	HHDT
Building Construction	Onsite truck	—	—	HHDT
Paving	—	—	—	—
Paving	Worker	5.00	18.5	LDA,LDT1,LDT2
Paving	Vendor	—	10.2	HHDT,MHDT
Paving	Hauling	0.00	20.0	HHDT
Paving	Onsite truck	—	—	HHDT
Architectural Coating	—	—	—	—
Architectural Coating	Worker	5.00	18.5	LDA,LDT1,LDT2
Architectural Coating	Vendor	—	10.2	HHDT,MHDT
Architectural Coating	Hauling	0.00	20.0	HHDT
Architectural Coating	Onsite truck	—	—	HHDT

5.4. Vehicles

5.4.1. Construction Vehicle Control Strategies

Control Strategies Applied	PM10 Reduction	PM2.5 Reduction
Water unpaved roads twice daily	55%	55%
Limit vehicle speeds on unpaved roads to 25 mph	44%	44%

5.5. Architectural Coatings

Phase Name	Residential Interior Area Coated (sq ft)	Residential Exterior Area Coated (sq ft)	Non-Residential Interior Area Coated (sq ft)	Non-Residential Exterior Area Coated (sq ft)	Parking Area Coated (sq ft)
Architectural Coating	165,536	55,179	5,868	1,956	—

5.6. Dust Mitigation

5.6.1. Construction Earthmoving Activities

Phase Name	Material Imported (cy)	Material Exported (cy)	Acres Graded (acres)	Material Demolished (sq. ft.)	Acres Paved (acres)
Site Preparation	—	—	0.00	0.00	—
Grading	—	13.0	7.50	0.00	—
Paving	0.00	0.00	0.00	0.00	0.00

5.6.2. Construction Earthmoving Control Strategies

Control Strategies Applied	Frequency (per day)	PM10 Reduction	PM2.5 Reduction
Water Exposed Area	2	61%	61%
Water Demolished Area	2	36%	36%

5.7. Construction Paving

Land Use	Area Paved (acres)	% Asphalt
Quality Restaurant	0.00	0%
Apartments Mid Rise	—	0%
Health Club	0.00	0%
Enclosed Parking Structure	0.00	100%

5.8. Construction Electricity Consumption and Emissions Factors

kWh per Year and Emission Factor (lb/MWh)

Year	kWh per Year	CO2	CH4	N2O
2026	0.00	532	0.03	< 0.005
2027	0.00	532	0.03	< 0.005
2028	0.00	532	0.03	< 0.005

5.9. Operational Mobile Sources

5.9.1. Unmitigated

Land Use Type	Trips/Weekday	Trips/Saturday	Trips/Sunday	Trips/Year	VMT/Weekday	VMT/Saturday	VMT/Sunday	VMT/Year
Quality Restaurant	105	113	90.1	37,943	364	1,018	814	190,334
Apartments Mid Rise	452	408	339	156,668	3,691	3,332	2,775	1,280,872
Health Club	0.00	0.00	0.00	0.00	0.00	0.00	0.00	0.00
Enclosed Parking Structure	0.00	0.00	0.00	0.00	0.00	0.00	0.00	0.00

5.9.2. Mitigated

Land Use Type	Trips/Weekday	Trips/Saturday	Trips/Sunday	Trips/Year	VMT/Weekday	VMT/Saturday	VMT/Sunday	VMT/Year
Quality Restaurant	105	113	90.1	37,943	364	1,018	814	190,334
Apartments Mid Rise	452	408	339	156,668	3,691	3,332	2,775	1,280,872
Health Club	0.00	0.00	0.00	0.00	0.00	0.00	0.00	0.00
Enclosed Parking Structure	0.00	0.00	0.00	0.00	0.00	0.00	0.00	0.00

5.10. Operational Area Sources

5.10.1. Hearths

5.10.1.1. Unmitigated

Hearth Type	Unmitigated (number)
Apartments Mid Rise	—
Wood Fireplaces	4
Gas Fireplaces	71

Propane Fireplaces	0
Electric Fireplaces	0
No Fireplaces	8
Conventional Wood Stoves	0
Catalytic Wood Stoves	4
Non-Catalytic Wood Stoves	4
Pellet Wood Stoves	0

5.10.1.2. Mitigated

Hearth Type	Unmitigated (number)
Apartments Mid Rise	—
Wood Fireplaces	4
Gas Fireplaces	71
Propane Fireplaces	0
Electric Fireplaces	0
No Fireplaces	8
Conventional Wood Stoves	0
Catalytic Wood Stoves	4
Non-Catalytic Wood Stoves	4
Pellet Wood Stoves	0

5.10.2. Architectural Coatings

Residential Interior Area Coated (sq ft)	Residential Exterior Area Coated (sq ft)	Non-Residential Interior Area Coated (sq ft)	Non-Residential Exterior Area Coated (sq ft)	Parking Area Coated (sq ft)
165535.65	55,179	5,868	1,956	—

5.10.3. Landscape Equipment

Season	Unit	Value
Snow Days	day/yr	0.00
Summer Days	day/yr	250

5.10.4. Landscape Equipment - Mitigated

Season	Unit	Value
Snow Days	day/yr	0.00
Summer Days	day/yr	250

5.11. Operational Energy Consumption

5.11.1. Unmitigated

Electricity (kWh/yr) and CO2 and CH4 and N2O and Natural Gas (kBTU/yr)

Land Use	Electricity (kWh/yr)	CO2	CH4	N2O	Natural Gas (kBTU/yr)
Quality Restaurant	43,357	532	0.0330	0.0040	144,145
Apartments Mid Rise	304,264	532	0.0330	0.0040	921,868
Health Club	0.00	532	0.0330	0.0040	0.00
Enclosed Parking Structure	190,923	532	0.0330	0.0040	0.00

5.11.2. Mitigated

Electricity (kWh/yr) and CO2 and CH4 and N2O and Natural Gas (kBTU/yr)

Land Use	Electricity (kWh/yr)	CO2	CH4	N2O	Natural Gas (kBTU/yr)
Quality Restaurant	43,357	532	0.0330	0.0040	144,145
Apartments Mid Rise	304,264	532	0.0330	0.0040	921,868
Health Club	0.00	532	0.0330	0.0040	0.00
Enclosed Parking Structure	190,923	532	0.0330	0.0040	0.00

5.12. Operational Water and Wastewater Consumption

5.12.1. Unmitigated

Land Use	Indoor Water (gal/year)	Outdoor Water (gal/year)
Quality Restaurant	380,024	0.00
Apartments Mid Rise	3,093,725	309,861
Health Club	157,321	0.00
Enclosed Parking Structure	0.00	0.00

5.12.2. Mitigated

Land Use	Indoor Water (gal/year)	Outdoor Water (gal/year)
Quality Restaurant	380,024	0.00
Apartments Mid Rise	3,093,725	309,861
Health Club	157,321	0.00
Enclosed Parking Structure	0.00	0.00

5.13. Operational Waste Generation

5.13.1. Unmitigated

Land Use	Waste (ton/year)	Cogeneration (kWh/year)
Quality Restaurant	1.14	—
Apartments Mid Rise	61.5	—
Health Club	15.2	—
Enclosed Parking Structure	0.00	—

5.13.2. Mitigated

Land Use	Waste (ton/year)	Cogeneration (kWh/year)

Quality Restaurant	1.14	—
Apartments Mid Rise	61.5	—
Health Club	15.2	—
Enclosed Parking Structure	0.00	—

5.14. Operational Refrigeration and Air Conditioning Equipment

5.14.1. Unmitigated

Land Use Type	Equipment Type	Refrigerant	GWP	Quantity (kg)	Operations Leak Rate	Service Leak Rate	Times Serviced
Quality Restaurant	Household refrigerators and/or freezers	R-134a	1,430	0.00	0.60	0.00	1.00
Quality Restaurant	Other commercial A/C and heat pumps	R-410A	2,088	1.80	4.00	4.00	18.0
Quality Restaurant	Walk-in refrigerators and freezers	R-404A	3,922	< 0.005	7.50	7.50	20.0
Apartments Mid Rise	Average room A/C & Other residential A/C and heat pumps	R-410A	2,088	< 0.005	2.50	2.50	10.0
Apartments Mid Rise	Household refrigerators and/or freezers	R-134a	1,430	0.12	0.60	0.00	1.00
Health Club	Other commercial A/C and heat pumps	R-410A	2,088	< 0.005	4.00	4.00	18.0
Health Club	Stand-alone retail refrigerators and freezers	R-134a	1,430	0.04	1.00	0.00	1.00

5.14.2. Mitigated

Land Use Type	Equipment Type	Refrigerant	GWP	Quantity (kg)	Operations Leak Rate	Service Leak Rate	Times Serviced
Quality Restaurant	Household refrigerators and/or freezers	R-134a	1,430	0.00	0.60	0.00	1.00

Quality Restaurant	Other commercial A/C and heat pumps	R-410A	2,088	1.80	4.00	4.00	18.0
Quality Restaurant	Walk-in refrigerators and freezers	R-404A	3,922	< 0.005	7.50	7.50	20.0
Apartments Mid Rise	Average room A/C & Other residential A/C and heat pumps	R-410A	2,088	< 0.005	2.50	2.50	10.0
Apartments Mid Rise	Household refrigerators and/or freezers	R-134a	1,430	0.12	0.60	0.00	1.00
Health Club	Other commercial A/C and heat pumps	R-410A	2,088	< 0.005	4.00	4.00	18.0
Health Club	Stand-alone retail refrigerators and freezers	R-134a	1,430	0.04	1.00	0.00	1.00

5.15. Operational Off-Road Equipment

5.15.1. Unmitigated

Equipment Type	Fuel Type	Engine Tier	Number per Day	Hours Per Day	Horsepower	Load Factor

5.15.2. Mitigated

Equipment Type	Fuel Type	Engine Tier	Number per Day	Hours Per Day	Horsepower	Load Factor

5.16. Stationary Sources

5.16.1. Emergency Generators and Fire Pumps

Equipment Type	Fuel Type	Number per Day	Hours per Day	Hours per Year	Horsepower	Load Factor

5.16.2. Process Boilers

Equipment Type	Fuel Type	Number	Boiler Rating (MMBtu/hr)	Daily Heat Input (MMBtu/day)	Annual Heat Input (MMBtu/yr)

5.17. User Defined

Equipment Type	Fuel Type

5.18. Vegetation

5.18.1. Land Use Change

5.18.1.1. Unmitigated

Vegetation Land Use Type	Vegetation Soil Type	Initial Acres	Final Acres

5.18.1.2. Mitigated

Vegetation Land Use Type	Vegetation Soil Type	Initial Acres	Final Acres

5.18.1. Biomass Cover Type

5.18.1.1. Unmitigated

Biomass Cover Type	Initial Acres	Final Acres

5.18.1.2. Mitigated

Biomass Cover Type	Initial Acres	Final Acres

5.18.2. Sequestration

5.18.2.1. Unmitigated

Tree Type	Number	Electricity Saved (kWh/year)	Natural Gas Saved (btu/year)

5.18.2.2. Mitigated

Tree Type	Number	Electricity Saved (kWh/year)	Natural Gas Saved (btu/year)

6. Climate Risk Detailed Report

6.1. Climate Risk Summary

Cal-Adapt midcentury 2040–2059 average projections for four hazards are reported below for your project location. These are under Representation Concentration Pathway (RCP) 8.5 which assumes GHG emissions will continue to rise strongly through 2050 and then plateau around 2100.

Climate Hazard	Result for Project Location	Unit
Temperature and Extreme Heat	7.52	annual days of extreme heat
Extreme Precipitation	4.10	annual days with precipitation above 20 mm
Sea Level Rise	—	meters of inundation depth
Wildfire	0.00	annual hectares burned

Temperature and Extreme Heat data are for grid cell in which your project are located. The projection is based on the 98th historical percentile of daily maximum/minimum temperatures from observed historical data (32 climate model ensemble from Cal-Adapt, 2040–2059 average under RCP 8.5). Each grid cell is 6 kilometers (km) by 6 km, or 3.7 miles (mi) by 3.7 mi.
Extreme Precipitation data are for the grid cell in which your project are located. The threshold of 20 mm is equivalent to about ¾ an inch of rain, which would be light to moderate rainfall if received over a full day or heavy rain if received over a period of 2 to 4 hours. Each grid cell is 6 kilometers (km) by 6 km, or 3.7 miles (mi) by 3.7 mi.
Sea Level Rise data are for the grid cell in which your project are located. The projections are from Radke et al. (2017), as reported in Cal-Adapt (Radke et al., 2017, CEC-500-2017-008), and consider inundation location and depth for the San Francisco Bay, the Sacramento-San Joaquin River Delta and California coast resulting different increments of sea level rise coupled with extreme storm events. Users may select from four scenarios to view the range in potential inundation depth for the grid cell. The four scenarios are: No rise, 0.5 meter, 1.0 meter, 1.41 meters
Wildfire data are for the grid cell in which your project are located. The projections are from UC Davis, as reported in Cal-Adapt (2040–2059 average under RCP 8.5), and consider historical data of climate, vegetation, population density, and large (> 400 ha) fire history. Users may select from four model simulations to view the range in potential wildfire probabilities for the grid cell. The four simulations make different assumptions about expected rainfall and temperature are: Warmer/drier (HadGEM2-ES), Cooler/wetter (CNRM-CM5), Average conditions (CanESM2), Range of different rainfall and temperature possibilities (MIROC5). Each grid cell is 6 kilometers (km) by 6 km, or 3.7 miles (mi) by 3.7 mi.

6.2. Initial Climate Risk Scores

Climate Hazard	Exposure Score	Sensitivity Score	Adaptive Capacity Score	Vulnerability Score
Temperature and Extreme Heat	1	0	0	N/A
Extreme Precipitation	N/A	N/A	N/A	N/A
Sea Level Rise	1	0	0	N/A
Wildfire	1	0	0	N/A
Flooding	N/A	N/A	N/A	N/A
Drought	N/A	N/A	N/A	N/A

Snowpack Reduction	N/A	N/A	N/A	N/A
Air Quality Degradation	0	0	0	N/A

The sensitivity score reflects the extent to which a project would be adversely affected by exposure to a climate hazard. Exposure is rated on a scale of 1 to 5, with a score of 5 representing the greatest exposure.
The adaptive capacity of a project refers to its ability to manage and reduce vulnerabilities from projected climate hazards. Adaptive capacity is rated on a scale of 1 to 5, with a score of 5 representing the greatest ability to adapt.
The overall vulnerability scores are calculated based on the potential impacts and adaptive capacity assessments for each hazard. Scores do not include implementation of climate risk reduction measures.

6.3. Adjusted Climate Risk Scores

Climate Hazard	Exposure Score	Sensitivity Score	Adaptive Capacity Score	Vulnerability Score
Temperature and Extreme Heat	1	1	1	2
Extreme Precipitation	N/A	N/A	N/A	N/A
Sea Level Rise	1	1	1	2
Wildfire	1	1	1	2
Flooding	N/A	N/A	N/A	N/A
Drought	N/A	N/A	N/A	N/A
Snowpack Reduction	N/A	N/A	N/A	N/A
Air Quality Degradation	1	1	1	2

The sensitivity score reflects the extent to which a project would be adversely affected by exposure to a climate hazard. Exposure is rated on a scale of 1 to 5, with a score of 5 representing the greatest exposure.
The adaptive capacity of a project refers to its ability to manage and reduce vulnerabilities from projected climate hazards. Adaptive capacity is rated on a scale of 1 to 5, with a score of 5 representing the greatest ability to adapt.
The overall vulnerability scores are calculated based on the potential impacts and adaptive capacity assessments for each hazard. Scores include implementation of climate risk reduction measures.

6.4. Climate Risk Reduction Measures

7. Health and Equity Details

7.1. CalEnviroScreen 4.0 Scores

The maximum CalEnviroScreen score is 100. A high score (i.e., greater than 50) reflects a higher pollution burden compared to other census tracts in the state.

Indicator	Result for Project Census Tract
Exposure Indicators	—
AQ-Ozone	37.6
AQ-PM	73.0
AQ-DPM	86.6
Drinking Water	49.2
Lead Risk Housing	64.8
Pesticides	0.00
Toxic Releases	89.8
Traffic	42.2
Effect Indicators	—
CleanUp Sites	0.00
Groundwater	74.8
Haz Waste Facilities/Generators	54.8
Impaired Water Bodies	0.00
Solid Waste	40.1
Sensitive Population	—
Asthma	26.8
Cardio-vascular	56.0
Low Birth Weights	93.6
Socioeconomic Factor Indicators	—
Education	52.5
Housing	60.9
Linguistic	58.6
Poverty	52.5
Unemployment	79.7

7.2. Healthy Places Index Scores

The maximum Health Places Index score is 100. A high score (i.e., greater than 50) reflects healthier community conditions compared to other census tracts in the state.

Indicator	Result for Project Census Tract
Economic	—
Above Poverty	52.35467727
Employed	28.26895932
Median HI	53.53522392
Education	—
Bachelor's or higher	57.65430515
High school enrollment	100
Preschool enrollment	54.22815347
Transportation	—
Auto Access	45.25856538
Active commuting	38.6629026
Social	—
2-parent households	28.47427178
Voting	17.10509432
Neighborhood	—
Alcohol availability	21.30116771
Park access	50.64801745
Retail density	79.57141024
Supermarket access	84.43474913
Tree canopy	28.10214295
Housing	—
Homeownership	39.57397665
Housing habitability	40.94700372
Low-inc homeowner severe housing cost burden	48.67188503
Low-inc renter severe housing cost burden	42.21737457
Uncrowded housing	21.62196843
Health Outcomes	—

Insured adults	31.25882202
Arthritis	0.0
Asthma ER Admissions	64.5
High Blood Pressure	0.0
Cancer (excluding skin)	0.0
Asthma	0.0
Coronary Heart Disease	0.0
Chronic Obstructive Pulmonary Disease	0.0
Diagnosed Diabetes	0.0
Life Expectancy at Birth	34.2
Cognitively Disabled	36.6
Physically Disabled	24.6
Heart Attack ER Admissions	31.2
Mental Health Not Good	0.0
Chronic Kidney Disease	0.0
Obesity	0.0
Pedestrian Injuries	42.4
Physical Health Not Good	0.0
Stroke	0.0
Health Risk Behaviors	—
Binge Drinking	0.0
Current Smoker	0.0
No Leisure Time for Physical Activity	0.0
Climate Change Exposures	—
Wildfire Risk	0.0
SLR Inundation Area	0.0
Children	76.4
Elderly	27.3

English Speaking	26.7
Foreign-born	94.0
Outdoor Workers	67.9
Climate Change Adaptive Capacity	—
Impervious Surface Cover	16.8
Traffic Density	33.5
Traffic Access	23.0
Other Indices	—
Hardship	55.9
Other Decision Support	—
2016 Voting	22.4

7.3. Overall Health & Equity Scores

Metric	Result for Project Census Tract
CalEnviroScreen 4.0 Score for Project Location (a)	70.0
Healthy Places Index Score for Project Location (b)	43.0
Project Located in a Designated Disadvantaged Community (Senate Bill 535)	No
Project Located in a Low-Income Community (Assembly Bill 1550)	No
Project Located in a Community Air Protection Program Community (Assembly Bill 617)	No

a: The maximum CalEnviroScreen score is 100. A high score (i.e., greater than 50) reflects a higher pollution burden compared to other census tracts in the state.
b: The maximum Health Places Index score is 100. A high score (i.e., greater than 50) reflects healthier community conditions compared to other census tracts in the state.

7.4. Health & Equity Measures

No Health & Equity Measures selected.

7.5. Evaluation Scorecard

Health & Equity Evaluation Scorecard not completed.

7.6. Health & Equity Custom Measures

No Health & Equity Custom Measures created.

8. User Changes to Default Data

Screen	Justification
Land Use	Provided by client, CalEEMod Version 2022.1 User Guide, Pg. 31
Construction: Construction Phases	Client provided phase durations. No demolition required.
Construction: Off-Road Equipment	Client provided equipment list.
Construction: Trips and VMT	Client provided employee counts.
Construction: Architectural Coatings	SCAQMD Rule 1113.
Operations: Architectural Coatings	SCAQMD Rule 1113.
Operations: Vehicle Data	—

APPENDIX C

SPECIAL STATUS SPECIES OCCURRENCE POTENTIAL DETERMINATIONS

Scientific Name (=Synonym)	Common Name (=Synonym)	Federal/ State Status	Other Status	General Habitat Description in California	Plant Elevation Range	BSA Contains Potential Suitable Habitats	BSA is Located Within the Plant Species' Known:		Potential For Occurrence in the BSA
							Elevation Range (50-59 feet amsl)	General Distribution	
Listed Endangered, Threatened, Candidate and State Rare Plants: Plants with official status under the federal Endangered Species Act (ESA), the California Endangered Species Act (CESA), and/or the Native Plant Protection Act (NPPA). A species may have other sensitive designations in addition to their federal or state listing.									
Astragalus pycnostachyus var. lanosissimus	Ventura marsh milk-vetch	FE, SE, CRPR: 1B.1		Lifeform: perennial herb Habitats: coastal back dune habitat and the edges of coastal salt marshes, brackish marshes, coastal meadows and seeps Soils: seeps on sandy bluffs Wetlands, Drainages, or Seeps: Yes Bloom Period: June to October	3 – 115	No	Yes	No	**Not expected to occur.** The BSA does not contain suitable coastal habitats to support this species.
Chloropyron maritimum ssp. maritimum (=Cordylanthus maritimus ssp. maritimus)	salt marsh bird's-beak	FE, SE, CRPR: 1B.2		Lifeform: annual herb Habitats: portions of salt marshes subject to periodic inundation from high tides, non-tidal areas or in areas of perched water tables Wetlands, Drainages, or Seeps: Yes Bloom Period: May to Novemeber	0 - 98	No	Yes	Yes	**Not expected to occur.** The BSA does not contain suitable aquatic habitats to support this species.
Eryngium aristulatum var. parishii	San Diego button-celery	FE, SE, S1, CRPR: 1B.1		Lifeform: annual/perennial herb Habitats: moist depressions surrounded by coastal scrub chaparral, and valley and foothill grasslands Soils: vernal pools and moist clay depressions in poorly-drained adobe soil grasslands Wetlands, Drainages, or Seeps: Yes Bloom Period: April to June	66 – 2,034	No	Yes	No	**Not expected to occur.** The BSA does not contain moist depressions to support this species.
Nasturtium gambelii (=Rorippa gambelii)	Gambel's water cress	FE, ST, CRPR: 1B.1		Lifeform: perennial rhizomatous herb Habitats: freshwater and brackish marshes or swamps and grows on the margins of lakes and slowly flowing streams. During periods of drought, plants can be found growing on mud Wetlands, Drainages, or Seeps: Yes Bloom Period: April to October	16 – 1,082	No	Yes	No	**Not expected to occur.** The BSA does not contain suitable aquatic habitats to support this species.
Orcuttia californica (=Orcuttia californica var. californica)	California Orcutt grass	FE, SE, S1, CRPR: 1B.1		Lifeform: annual herb Habitats:Vernal pools Wetlands, Drainages, or Seeps: Yes Bloom Period: April to August	49 – 2,165	No	Yes	No	**Not expected to occur.** The BSA does not contain vernal pool habitat to support this species.
Pentachaeta lyonii	Lyon's pentachaeta	FE, SE, CRPR: 1B.1		Lifeform: annual herb Habitats: openings of chaparral, coastal sage scrub and valley and foothill grasslands Bloom Period: Feb to August	98 – 2,066	No	Yes	No	**Not expected to occur.** The BSA does not contain suitable habitat to support this species.
Phacelia ramosissima var. *austrolitoralis*	south coast branching phacelia	CRPR: 3.2		Lifeform: perennial herb Habitats: chaparral, coastal scrub, coastal dunes, marshes, and swamps Soils: rocky (sometimes), sandy Bloom Period: March to August	300 - 985	No	No	No	**Not expected to occur.** The BSA is below the known elevation range of this species.
Sensitive Plants: These plants have no official status under the ESA, the CESA, and/or the NPPA; however they are designated as sensitive or locally important by federal agencies, state agencies, and/or local conservation agencies and organizations.									
Abronia maritima	red sand verbena (=sticky sand verbena)	CRPR: 4.2		Lifeform: perennial herb Habitats: coastal dunes Soils: sandy Bloom Period: Feb- Oct	<100	No	No	No	**Not expected to occur.** TThe BSA is below the known elevation range of this species.
Abronia villosa var. aurita	chaparral sand-verbena	CRPR: 1B.1		Lifeform: annual herb Habitats: chaparral, coastal scrub, and desert dunes Soils: sandy soils Bloom Period: January to September	262 – 5,248	No	No	No	**Not expected to occur.** The BSA is below the known elevation range of this species.
Aphanisma blitoides	aphanisma	S2, CRPR 2B.2		Lifeform: annual herb Habitats: coastal bluff scrub, coastal dunes, and coastal scrub Soils: sandy soils Bloom Period: February to June	3 – 1,000	No	Yes	No	**Not expected to occur.** The BSA does not contain suitable coastal habitats to support this species.
Astragalus hornii var. hornii	Horn's milk-vetch	CRPR 1B.1		Lifeform: annual herb Habitat: meadows and seeps, playas; also lake margins and alkaline areas. Bloom period: May - Octtober	195 - 2790	No	No	Yes	**Not expected to occur.** The BSA is below the known elevation range of this species.
Atriplex coulteri	Coulter's saltbush	S1S2, CRPR 1B.2	-	Lifeform: perennial herb Habitats : Coastal bluff scrub, coastal dunes, coastal scrub, valley and foothill grassland; ocean bluffs, ridgetops, as well as alkaline low places. Soils: alkaline or clay soils Bloom Period: March to October	10 – 1,510	No	Yes	No	**Not expected to occur.** The BSA does not contain suitable coastal habitats to support this species.
Atriplex pacifica	South Coast saltscale	S2; CRPR 1B.2	-	Lifeform: annual herb Habitats :Coastal scrub, coastal bluff scrub, playas, coastal dunes. Soils: alkaline soils Bloom Period: March to October	0 - 459	No	Yes	No	**Not expected to occur.** The BSA does not contain suitable coastal habitats to support this species.
Atriplex parishii	Parish's brittlescale (=Parish's saltbush)	CRPR: 1B.1, WRCMSHCP: Covered (a, d)		Lifeform: annual herb Habitats: coastal bluff scrub, coastal dunes, coastal scrub, chenopod scrub and playas Soils: alkaline soils Bloom Period: March to October	82 – 6,232	No	Yes	No	**Not expected to occur.** The BSA does not contain suitable coastal habitats to support this species.

Scientific Name (=Synonym)	Common Name (=Synonym)	Federal/ State Status	Other Status	General Habitat Description in California	Plant Elevation Range	BSA Contains Potential Suitable Habitats	BSA is Located Within the Plant Species' Known:		Potential For Occurrence in the BSA
							Elevation Range (50-59 feet amsl)	General Distribution	
Atriplex serenana var. davidsonii	Davidson's saltscale (=Davidson's saltbush, bractscale)	CRPR: 1B.2, WRCMSHCP: Covered (a, d)		Lifeform: annual herb Habitats: coastal bluff scrub and coastal scrub, alkali vernal pools, alkali annual grasslands, alkali playa, and alkali scrub components of alkali vernal plains Bloom Period: April to October	33 – 656	No	Yes	No	**Not expected to occur.** The BSA does not contain suitable coastal habitats to support this species.
Calochortus catalinae	Catalina mariposa lily	CRPR: 4.2, OC NCCP/ HCP: Identified Species		Lifeform: perennial bulbiferous herb Habitats: open slopes and openings of chaparral, valley and foothill grasslands, cismontane woodlands, and coastal sage scrub Soils: heavy soils Wetlands, Drainages, or Seeps: Yes Bloom Period: February to June	49 – 2,296	No	Yes	No	**Not expected to occur.** The BSA does not contain suitable habitat to support this species.
Calochortus plummerae	Plummer's mariposa lily	CRPR: 4.2, WRCMSHCP: Covered (e)		Lifeform: perennial bulbiferous herb Habitats: chaparral, cismontane woodlands, coastal scrub, valley and foothill grasslands, and lower montane coniferous forests Soils: dry, rocky slopes and soils Bloom Period: May to July	328 – 5,576	No	No	No	**Not expected to occur.** The BSA is below the known elevation range of this species.
Calochortus weedii var. intermedius	intermediate mariposa lily (=Weeds mariposa lily)	CRPR: 1B.2, WRCMSHCP: Covered		Lifeform: perennial bulbiferous herb Habitats: dry, rocky open slopes and rock outcrops in coastal scrub and chaparral Bloom Period: May to July	344 – 2,804	No	No	No	**Not expected to occur.** The BSA is below the known elevation range of this species.
Calystegia felix	lucky morning-glory	CRPR: 1B.1		Lifeform: annual rhizomatous herb Habitats: meadows and seeps (sometimes alkaline) and alluvial riparian scrub Soils: silty loam and alkaline soils Wetlands, Drainages, or Seeps: Yes Bloom Period: March to September	98 - 705	No	Yes	Yes	**Not expected to occur.** The BSA does not contain suitable aquatic habitat for this species. However, there is a recent (<4 years) observation within 2 miles of the BSA.
Camissoniopsis lewisii	Lewis' evening-primrose (Lewis' suncup)	CRPR: 3		Lifeform: annual herb Habitats: coastal bluff scrub, cismontane woodlands, coastal dunes, coastal scrub, and valley and foothill grasslands Soils: sandy or clay soils Bloom Period: March to June	0 - 984	No	Yes	No	**Not expected to occur.** The BSA does not contain suitable habitat to support this species.
Centromadia parryi ssp. australis (=Hemizonia parryi ssp. australis)	southern tarplant	CRPR: 1B.1		Lifeform: annual herb Habitats: margins of marshes and swamps, and in vernally mesic sites within valley and foothill grasslands and vernal pools Bloom Period: May to November	0 – 1,574	No	Yes	No	**Not expected to occur.** The BSA does not contain suitable habitat to support this species.
Cistanthe maritima	seaside cistanthe	CRPR: 4.2		Lifeform: annual herb Habitats: coastal scrub, sandy soils, sea Bloom Period: Feb to May	<900	No	Yes	No	**Not expected to occur.** The BSA does not contain suitable coastal habitats to support this species.
Convolvulus simulans	small-flowered morning-glory	CRPR: 4.2, WRCMSHCP: Covered		Lifeform: annual herb Habitats: openings in chaparral, coastal sage scrub, and valley and foothill grasslands Soils: friable clay soils, devoid of shrubs Wetlands, Drainages, or Seeps: Yes Bloom Period: March to July	98 – 2,296	No	Yes	No	**Not expected to occur.** The BSA does not contain suitable habitat to support this species.
Dudleya multicaulis	many-stemmed dudleya	CRPR: 1B.2, WRCMSHCP: Covered (b)		Lifeform: perennial herb Habitats: barrens, rocky places, and ridgelines as well as thinly vegetated openings in chaparral, valley and foothill grasslands, and coastal sage scrub Soils: clay soils, heavy soils, often clay Bloom Period: April to July	49 – 2,591	No	Yes	No	**Not expected to occur.** The BSA does not contain suitable habitat to support this species.
Eleocharis parvula	small spikerush	CRPR: 4.3		Lifeform: perennial herb Habitats: marshes and swamps Bloom Period: April to September	3020-9910	No	No	No	**Not expected to occur.** The BSA is below the known elevation range of this species.
Helianthus nuttallii ssp. parishii	Los Angeles sunflower	CRPR: 1A		Lifeform: perennial rhizomatous herb Habitats: coastal salt and freshwater marshes and swamps Wetlands, Drainages, or Seeps: Yes Bloom Period: August to October	33 – 5,000	No	Yes	No	**Not expected to occur.** The BSA does not contain suitable coastal habitats to support this species.
Hordeum intercedens	vernal barley (=bobtail barley)	CRPR: 3.2, WRCMSHCP: Covered (a)		Lifeform: annual herb Habitats: coastal dunes, coastal dunes, vernal pools and saline flats and depressions in valley and foothill grasslands Soils: alkali flats and flood plains Bloom Period: March to June	16 – 3,280	No	Yes	No	**Not expected to occur.** The BSA does not contain suitable coastal habitats to support this species.
Isocoma menziesii var. decumbens	decumbent goldenbush	S2, CRPR 1B.2		Lifeform: perennial shrub Habitats: Coastal scrub, chaparral. Often in distrubed sites. Soils: sandy soils Bloom Period: April to November	35 - 820	No	Yes	No	**Not expected to occur.** The BSA does not contain suitable coastal habitats to support this species.

Scientific Name (=Synonym)	Common Name (=Synonym)	Federal/ State Status	Other Status	General Habitat Description in California	Plant Elevation Range	BSA Contains Potential Suitable Habitats	BSA is Located Within the Plant Species' Known:		Potential For Occurrence in the BSA
							Elevation Range (50-59 feet amsl)	General Distribution	
Juglans californica (=Juglans californica var. californica)	Southern California black walnut	CRPR: 4.2, WRCMSHCP: Covered (a)		Lifeform: perennial deciduous tree Habitats: utilizes a variety of habitats in Southern California, coastal scrub and rarely occurs in chaparral, slopes, canyons and alluvial habitats Bloom Period: March to August	164 – 2,952	No	No	No	**Not expected to occur.** The BSA is below the known elevation range of this species.
Juncus acutus ssp. leopoldii (=Juncus acutus var. sphaerocarpus)	southwestern spiny rush	CRPR: 4.2		Lifeform: perennial rhizomatous herb Habitats: Mojavean desert scrub Soils: wetlands (alkaline seeps, swamps, and salt marshes), non-wetlands (meadows and coastal dunes) Wetlands, Drainages, or Seeps: Yes Bloom Period: March to June	10 – 2,952	No	Yes	No	**Not expected to occur.** The BSA does not contain suitable habitat to support this species.
Lasthenia glabrata ssp. coulteri	Coulter's goldfields	S2, CRPR 1B.1		Lifeform: annual herb Habitats: Coastal salt marshes, playas, vernal pools, playas, sinks, and grasslands. Soils:Usually found on alkaline soils. Bloom Period: February to June	3 – 4,002	No	Yes	Yes	**Not expected to occur.** The BSA does not contain suitable coastal habitats to support this species.
Lycium californicum	California box-thorn	CRPR: 4.2		Lifeform: perennial shrub Habitats: coastal bluff scrub, coastal scrub Bloom Period: March to August	150 - 490	No	No	No	**Not expected to occur.** The BSA is below the known elevation range of this species.
Nama stenocarpa	mud nama	S1S2, CRPR 2B.2	-	Lifeform: annual/perennial herb Habitats: Marshes and swamps (lake shores, river banks, intermittently wet areas). Bloom Period: January to July	15 - 1,640	No	Yes	No	**Not expected to occur.** The BSA does not contain suitable aquatic habitats to support this species.
Navarretia prostrata	prostrate vernal pool navarretia (=prostrate navarretia)	S2, CRPR 1B.2		Lifeform: annual herb Habitats: coastal scrub, valley and foothill grasslands (alkaline washes), meadows and seeps, and vernal pools. Mesic, alkaline sites. Wetlands, Drainages, or Seeps: Yes Soils: alkaline soils Bloom Period: April to July	10 - 3,970	No	Yes	No	**Not expected to occur.** The BSA does not contain suitable coastal habitats to support this species.
Nemacaulis denudata var. denudata	coast woolly-heads	S2, CRPR 1B.2	-	Lifeform: annual herb Habitats: coastal dunes Bloom Period: April to September	0 - 328	No	Yes	No	**Not expected to occur.** The BSA does not contain suitable coastal habitats to support this species.
Phacelia stellaris	Brand's star phacelia	S1, CRPR 1B.1		Lifeform: annual herb Habitats: open areas in coastal dunes and coastal scrub Bloom Period: March to June	3 - 1,312	No	Yes	No	**Not expected to occur.** The BSA does not contain suitable coastal habitats to support this species.
Quercus engelmannii	Engelmann oak	CRPR: 4.2, WRCMSHCP: Covered (a)		Lifeform: perennial deciduous tree Habitats: foothills, slopes and in arroyos and dry fans, cismontane woodlands, chaparral, riparian woodlands, and valley and foothill grasslands Bloom Period: March to June	164 – 4,264	No	No	Yes	**Not expected to occur.** The BSA is below the known elevation range of this species.
Sagittaria sanfordii	Sanford's arrowhead	CRPR: 1B.2		Lifeform: perennial rhizomatous herb (emergent) Habitats: marshes and swamps, ditches, sloughs, ponds or slow-moving streams Soils: silty or muddy substrates Bloom Period: May to November	0 – 2,132	No	Yes	No	**Not expected to occur.** The BSA does not contain suitable aquatic habitats to support this species.
Sidalcea neomexicana	salt spring checkerbloom (=mountain sidalcea)	S2, CRPR 2B.2		Lifeform: perennial herb Habitats: Playas, chaparral, coastal scrub, lower montane coniferous forest, Mojavean desert scrub, alkali springs and marshes, mesic sites. Bloom Period: March to June	49 – 5,018	No	Yes	No	**Not expected to occur.** The BSA does not contain suitable habitat to support this species.
Suaeda esteroa	estuary seablite	S2, CRPR 1B.2	-	Lifeform: perennial fleshy herb Habitats: coastal salt marshes and swamps often growing with *Salicornia subterminalis.* Soils: clay, silt, and sand substrates Bloom Period: May to January	0 - 16	No	Yes	No	**Not expected to occur.** The BSA does not contain suitable coastal habitats to support this species.
Suaeda taxifolia	woolly seablite	CRPR: 4.2		Lifeform: perennial evergreen shrub Habitats: coastal bluff scrub, coastal dunes, marshes and swamps Bloom Period: January to December	<50	No	Yes	No	**Not expected to occur.** The BSA does not contain suitable coastal habitats to support this species.
Symphyotrichum defoliatum (=Aster bernardinus)	San Bernardino aster	CRPR: 1B.2		Lifeform: perennial rhizomatous herb Habitats: cismontane woodlands, coastal scrub, lower montane coniferous forests, meadows and seeps, marshes and swamps, and vernally mesic valley and foothill grasslands Soils: moist fine alluvial soils Wetlands, Drainages, or Seeps: Yes Bloom Period: July to November	7 – 6,691	No	Yes	No	**Not expected to occur.** The BSA does not contain suitable habitat to support this species.
Legend and Notes									

Scientific Name (=Synonym)	Common Name (=Synonym)	Federal/ State Status	Other Status	General Habitat Description in California	Plant Elevation Range	BSA Contains Potential Suitable Habitats	BSA is Located Within the Plant Species' Known:		Potential For Occurrence in the BSA
							Elevation Range (50-59 feet amsl)	General Distribution	

Federal Endangered Species Act (ESA) Listing Codes:

- **FE = federally listed as endangered:** any species of plant or animal that is in danger of extinction throughout all or a significant portion of their range.
- **FT = federally listed as threatened:** any species of plant or animal that is considered likely to become endangered throughout all or a significant portion of its range within the foreseeable future.
- **FC = federal candidate for listing:** candidate species are plants and animals for which the USFWS has sufficient information on their biological status and threats to propose them for listing as endangered or threatened under the ESA, but for which development of a proposed listing regulation is precluded by higher priority listing actions to address species in greater need. A proposed regulation has not yet been published in the Federal Register for these species.
- **FPE = federally proposed for listing as endangered:** a candidate species that has been proposed by USFWS for listing as endangered and the proposed rule, but not a final rule, to list has been published in the Federal Register.
- **FPT = federally proposed for listing as threatened:** a candidate species that has been proposed by USFWS for listing as threatened and the proposed rule, but not a final rule, to list has been published in the Federal Register.
- **FPD = federally proposed for delisting:** a species that has been proposed by USFWS for delisting (or down listing from endangered to threatened) and the proposed rule to delist has been published in the Federal Register.

California Endangered Species Act (CESA) Listing Codes:

- **SE = state-listed as endangered:** "endangered species" means a native species or subspecies of a bird, mammal, fish, amphibian, reptile, or plant which is in serious danger of becoming extinct throughout all, or a significant portion, of its range due to one or more causes, including loss of habitat, change in habitat, overexploitation, predation, competition, or disease (Fish and Game Code § 2062).
- **ST = state-listed as threatened:** "threatened species" means a native species or subspecies of a bird, mammal, fish, amphibian, reptile, or plant that, although not presently threatened with extinction, is likely to become an endangered species in the foreseeable future in the absence of the special protection and management efforts (Fish and Game Code § 2067).
- **SCE = state candidate for listing as endangered:** a native species or subspecies of a bird, mammal, fish, amphibian, reptile, or plant that the Fish and Game Commission has formally noticed published in the California Regulatory Notice Register as being under review by CDFW for addition to the list of endangered species, or a species for which the Fish and Game Commission has published a notice of proposed regulation to add the species to the list (Fish and Game Code § 2068).
- **SCT = state candidate for listing as threatened:** a native species or subspecies of a bird, mammal, fish, amphibian, reptile, or plant that the Fish and Game Commission has formally noticed published in the California Regulatory Notice Register as being under review by CDFW for addition to the list of threatened species, or a species for which the Fish and Game Commission has published a notice of proposed regulation to add the species to the list (Fish and Game Code § 2068).
- **SCD = state candidate for delisting:** a native species or subspecies of a bird, mammal, fish, amphibian, reptile, or plant that the Fish and Game Commission has formally noticed published in the California Regulatory Notice Register as being under review by CDFW for removal from either the list of endangered species or the list of threatened species, or a species for which the Fish and Game Commission has published a notice of proposed regulation to remove the species to either list.
- **SR = state rare:** A species, subspecies, or variety of native plant is rare when, although not presently threatened with extinction, it is in such small numbers throughout its range that it may become endangered if its present environment worsens (Fish and Game Code § 1901).

United States Forest Service (USFS) Designations:

- FSS = U.S. Forest Service sensitive (XX National Forest): the USFS Manual defines sensitive species as those plant and animal species identified by a Regional Forester, that are not listed or proposed for listing under the ESA, for which population viability is a concern, as evidenced by: (a) significant current or predicted downward trends in population numbers or density; or (b) significant current or predicted downward trends in habitat capability that would reduce a species' existing distribution (FSM 2670.5). Regional Foresters shall identify sensitive species occurring within the region.
- MIS = management indicator species: the National Forest Management Act directs the Forest Service to select and track species that are of special interest or indicative of management trends. These species are called management indicator species (MIS). These MIS are selected on the basis of being likely candidates to provide information on the effects of management activities.

United States Bureau of Land Management (BLM) Designations:

- BLMS = U.S. Bureau of Land Management sensitive: those plant species that are not federally endangered, threatened, or proposed, but are designated by the BLM State Director for special management consideration. In California this includes: all plants on BLM lands that are federal candidates for listing; all plants that are listed as endangered, threatened, or rare by the state of California; all plants that have a California Rare Plant Rank of 1B (CRPR 1B); and any other plants the state Director has determined to warrant sensitive status.

California Rare Plant Ranks (Formerly known as CNPS Lists): the CNPS is a statewide, nonprofit organization that maintains, with CDFW, an Inventory of Rare and Endangered Plants of California. In the spring of 2011, CNPS and CDFW officially changed the name "CNPS List" or "CNPS Ranks" to "California Rare Plant Rank" (or CPRP). This was done to reduce confusion over the fact that CNPS and CDFW jointly manage the Rare Plant Status Review Groups and the rank assignments are the product of a collaborative effort and not solely a CNPS assignment.

- **CRPR: 1A** = California Rare Plant Rank 1A - plants presumed extirpated in California and either rare or extinct elsewhere: the plants with a CRPA of 1A are presumed extirpated because they have not been seen or collected in the wild in California for many years. This rank includes plants that are both presumed extinct as well as those plants which are presumed extirpated in California. All of the plants constituting CRPR 1A meet the definitions of § 2062 and § 2067 (CESA) of the Fish and Game Code, and are eligible for state listing. Should these taxa be rediscovered, it is mandatory that they be fully considered during preparation of environmental documents relating to CEQA.
- **CRPR 1B** = California Rare Plant Rank 1B - plants rare, threatened, or endangered in California and elsewhere: plants with a CRPR of 1B are rare throughout their range with the majority of them endemic to California. Most of the plants that are ranked 1B have declined significantly over the last century. All of the plants constituting CRPR 1B meet the definitions of § 2062 and § 2067 (CESA) of the Fish and Game Code, and are eligible for state listing. It is mandatory that they be fully considered during preparation of environmental documents relating to CEQA.
- **CRPR 2A** = California Rare Plant Rank 2A - plants presumed extirpated in California, but more common elsewhere: the plant taxa of CRPR 2A are presumed extirpated because they have not been observed or documented in California for many years. This list includes only those plant taxa that are presumed extirpated in California, but more common elsewhere in their range. All of the plants on List 2A meet the definitions of § 2062 and § 2067 (CESA) of the Fish and Game Code, and are eligible for state listing. Should these taxa be rediscovered, it is mandatory that they be fully considered during preparation of environmental documents relating to CEQA.
- **CRPR 2B** = California Rare Plant Rank 2B - plants rare, threatened, or endangered in California, but more common elsewhere: except for being common beyond the boundaries of California, plants with a CRPR of 2B would have been ranked 1B. From the federal perspective, plants common in other states or countries are not eligible for consideration under the provisions of the ESA. All of the plants constituting CRPR 2B meet the definitions of § 2062 and § 2067 (CESA) of the Fish and Game Code, and are eligible for state listing. It is mandatory that they be fully considered during preparation of environmental documents relating to CEQA.
- **CRPR 3** = California Rare Plant Rank 3 - plants about which more information is needed - a review list: the plants that comprise CRPR 3 are united by one common theme – CNPS and CDFW lack the necessary information to assign them to one of the other ranks or to reject them. Nearly all of the plants constituting CRPR 3 are taxonomically problematic. Some of the plants constituting CRPR 3 meet the definitions of § 2062 and § 2067 (CESA) of the Fish and Game Code, and are eligible for state listing. CNPS strongly recommends that CRPR 3 plants be evaluated for consideration during preparation of environmental documents relating to CEQA.
- **CRPR 4** = California Rare Plant Rank 4 - plants of limited distribution - a watch list: the plants in this category are of limited distribution or infrequent throughout a broader area in California. While CNPS and CDFW cannot call these plants "rare" from a statewide perspective, they are uncommon enough that their status should be monitored regularly. Should the degree of endangerment or rarity of a CRPR 4 plant change, CNPS and CDFW will transfer it to a more appropriate rank. Some of the plants constituting CRPR 4 meet the definitions of § 2062 and § 2067 (CESA) of the Fish and Game Code, and few, if any, are eligible for state listing. Nevertheless, many of them are significant locally, and CNPS strongly recommends that CRPR 4 plants be evaluated for consideration during preparation of environmental documents relating to CEQA.
- **Considered But Rejected** = plants that have been considered for inclusion into the CNPS Inventory, but were not included for various reasons.

Scientific Name (=Synonym)	Common Name (=Synonym)	Federal/ State Status	Other Status	General Habitat Description in California	Plant Elevation Range	BSA Contains Potential Suitable Habitats	BSA is Located Within the Plant Species' Known:		Potential For Occurrence in the BSA
							Elevation Range (50-59 feet amsl)	General Distribution	

California Native Plant Society (CNPS) Threat Ranks: The CNPS Threat Rank is an extension added onto the California Rare Plant Rank (CRPR) (as a decimal code) and designates the level of threats by a 1 to 3 ranking with 1 being the most threatened and 3 being the least threatened. A Threat Rank is present for all CRPR 1B's, 2B's, 4's, and the majority of CRPR 3's. CRPR 4 plants are seldom assigned a Threat Rank of .1, as they generally have large enough populations to not have significant threats to their continued existence in California; however, certain conditions exist to make the plant a species of concern and hence be assigned a CRPR. In addition, all CRPR 1A and 2A (presumed extirpated in California), and some CRPR 3 (need more information) plants, which lack threat information, do not have a Threat Rank extension.

•**.1** = seriously threatened in California (over 80% of occurrences threatened / high degree and immediacy of threat)
•**.2** = moderately threatened in California (20-80% occurrences threatened / moderate degree and immediacy of threat)
•**.3** = not very threatened in California (<20% of occurrences threatened / low degree and immediacy of threat or no current threats known)

Western Riverside County Multiple Species Habitat Conservation Plan (WRCMSHCP):
The WRCMSHCP provides regulatory coverage for a total of 146 individual species. Under the WRCMSHCP, regulatory coverage means that future incidental take of these species would be permitted for new development and that no additional mitigation under the CESA or ESA would be required over the mitigation provided for by the plan. The following species are identified as "Covered Species" by the WRCMSHCP and the Implementing Agreement. The WRCMSHCP permits would provide take authorization for Covered Species.
•WRCMSHCP: Covered: no further surveys are required.
•**WRCMSHCP: Covered (a)**: surveys may be required for these species as part of wetlands mapping (Section 6.1.2 of WRCMSHCP).
•**WRCMSHCP: Covered (b)**: surveys may be required for these species within Narrow Endemic Plant Species survey area (Section 6.1.3 of WRCMSHCP).
•**WRCMSHCP: Covered (d)**: surveys may be required for these species within Criteria Area as (Section 6.3.2 of WRCMSHCP).
•**WRCMSHCP: Covered (e)**: these Covered Species will be considered to be Covered Species Adequately Conserved when conservation requirements identified in species-specific conservation objectives have been met. Species specific conservation objectives for these species are presented in Section 9.0 of the WRCMSHCP. Please refer to Table 9-3 of the WRCMSHCP for specific conservation objectives that must be met for the 16 species prior to including them on the list of Covered Species Adequately Conserved.
•**WRCMSHCP: Covered (f)**: these Covered Species will be considered to be Covered Species Adequately Conserved when a memorandum of Understanding is executed with the Forest Service that addresses management for these species on Forest Service Land. Please refer to Table 9-3 of the WRCMSHCP.

Coachella Valley Multiple Species Habitat Conservation Plan and Natural Community Conservation Plan (CVMSHCP):
The CVMSHCP provides regulatory coverage for a total of 27 individual species. Under the CVMSHCP, regulatory coverage means that future incidental take of these species would be permitted for new development and that no additional mitigation under the CESA or ESA would be required over the mitigation provided for by the plan.
• ***CVMSHCP: Covered:*** *species is identified as a "Covered Species" by the CVMSHCP and the Implementing Agreement. The CVMSHCP permits would provide take authorization for Covered Species.*

Natural Community Conservation Plan/Habitat Conservation Plan for the Central/Coastal Subregion of Orange County:
The Central/Coastal Orange County NCCP/HCP provides regulatory coverage for a total of 39 individual species. Under the plan, regulatory coverage means that future incidental take of these species would be permitted for new development and that no additional mitigation under the CESA or ESA would be required over the mitigation provided for by the plan.
•**OC NCCP/HCP**: Identified Species = those species, including all life stages thereof, identified in Chapter 4.5.1 of the plan which the plan addresses as if they were listed as endangered species under the ESA and CESA, and whose conservation and management is provided for in the plan. Species covered by provisions of the Central/Coastal Orange County NCCP/HCP and the Implementation Agreement.
•**OC NCCP/HCP**: Conditionally Covered Species = species conditionally covered by provisions of the Central/Coastal Orange County NCCP/HCP and the Implementation Agreement.

Northern and Eastern Colorado Desert Coordinated Management Plan (NECO):
• ***NECO: Covered =*** *plant species covered under NECO.*

Final Environmental Impact Report and Statement (Final EIR/S) for the West Mojave Plan (WEMO Plan):
• **WEMO: Covered** = plant species covered under the WEMO Plan.

Other:
• **ND** = no designation
•**Annual**: grows from seed and reproduce within a single year.
•**Perennial:** lives more than one year.
•**Deciduous:** plants shed their leaves for part of the year.
•**Evergreen:** plants retain their leaves for an entire year.
•**Mesic habitat:** a habitat with a moderate or well-balanced supply of moisture.
•**Hemiparasitic:** plants that are connected to host plants and derive energy, water, and minerals from them, but also maintain their own functional root systems or photosynthetic surfaces.
•**Parasitic:** plants that are connected to host plants and rely solely on them for energy, water, and nutritional requirements.
•**Carnivorous**: plants that trap insects and other small animals and derive nourishment from them.
•**Herbs**: plants that are herbaceous and lack above-ground woody tissue.
o **Bulbiferous herb:** plants that have fleshy underground storage organs typically derived from scale leaves (this category includes cormiferous and other similar plants in which storage organs have other origins).
o **Rhizomatous herb:** plants that have underground stems (rhizomes), typically bearing shoots which develop into new plants.
o **Stoloniferous herb:** plants that have above-ground runners (stolons) which typically root and produce new plants.
•**Shrubs:** smaller woody perennials that retain most of their above-ground woody tissue and are typically many-stemmed.
o **Leaf succulents**: succulents with thick, fleshy leaves.
o **Stem succulents**: succulents with thick, fleshy stems and reduced or absent leaves.
•**Trees:** larger woody perennials that retain all of their above-ground wood tissue and are typically single-stemmed.
•**Vines:** twining woody perennials requiring external support for growth.
•**Mosses:** small green plants (one of three groups of bryophytes) with structures that resemble miniature leaves and stems. The leaves generally have a midrib called a costa. The sporophyte (the spore-bearing structure) is persistent for weeks.
•**Liverworts:** small green plants (one of three groups of bryophytes). There are both leafy and thalloid types - leafy liverworts lack a midrib on the leaves, while thalloid liverworts have no leaves. The sporophyte is short-lived

Scientific Name (=Synonym)	Common Name (=Synonym)	Federal/ State Status	Other Status	General Habitat Description in California	Plant Elevation Range	BSA Contains Potential Suitable Habitats	BSA is Located Within the Plant Species' Known:		Potential For Occurrence in the BSA
							Elevation Range (50-59 feet amsl)	General Distribution	

Notes:

The BSA contains approximate elevations of 50 to 59 feet amsl.
The BSA encompasses an undeveloped urban lot within the City of Artesia, an urban area in Los Angeles County within the Southern California Coastal Plains and Moiuntains Major Land Resource Area.
Yes = the BSA is located within the plant species' known distribution, elevation range, and/or the BSA contains suitable habitats and/or soils to support the plant species. The plant species has a potential to occur within the BSA. Further evaluation is needed.
No = the BSA is located outside the plant species' known distribution, elevation range, and/or the BSA lacks suitable habitats and/or soils to support the plant species. It is highly unlikely for the plant species to have a potential to occur within the BSA. No further evaluation is needed.
Present = observed within the BSA during surveys.
A CNPS elevation range is provided for each taxon in feet. The stated range is for the California portion of a plant's range only (if the taxon also occurs outside the state). These CNPS elevation range data are accumulated from literature, herbarium specimens, and field survey information.

Scientific Name (=Synonym)	Common Name (=Synonym)	Federal/State Status	General Habitat Descriptions in California	The BSA: Located Within Species' Distribution and/or Elevation Range	The BSA: Contains Suitable Foraging, Roosting, and/or Breeding Habitats	Potential For Occurrence in the BSA
Listed Endangered, Threatened, and Candidate Wildlife: Wildlife with official status under the federal Endangered Species Act (ESA) and/or the California Endangered Species Act (CESA). A species may have other sensitive designations in addition to their federal or state listing.						
Listed Invertebrates						
Bombus crotchii	Crotch's bumble bee	SCE, S2	Habitats: grasslands and shrublands. Hotter and drier environment than other bumblebee species. Prefers milkweeds, dusty maidens, lupines, medics, phacelias, sages, clarkias, poppies, and wild buckwheats. This species occurs primarily in California, including the Mediterranean region, Pacific Coast, Western Desert, Great Valley, and adjacent foothills through most of southwestern California.	Yes	Yes	**Low potential to occur.** The project site contains marginally suitable foraging habitat, with plant species within the family Asteraceae. required to support this species. Although a small area of gopher mounds were observed on the project site, no burrow or tunnel openings in which this species could nest were observed. Thus, this species may visit the project site and offsite areas within the BSA to forage, but it is not anticipated that it would nest within the BSA.
Danaus plexippus pop. 1	monarch butterfly	FC: California overwintering population, S2	Habitats:Winter roost sites extend along the coast from northern Mendocino to Baja California, Mexico. Roosts located in wind-protected tree groves (eucalyptus, Monterey pine, cypress), with nectar and water sources nearby.	Yes	No	**Not expected to occur.** The project site and adjacent offsite areas odo not contain milkweed species to support foraging of this species. Additionally, the BSA lacks wind-protected groves of trees in which this species could overwinter.
Euphydryas editha quino (=Euphydryas editha wrighti)	quino checkerspot butterfly	FE, S1S2	Habitats: grasslands, remnant forbland, open coastal sage scrub, open chamise chaparral, open red shank chaparral, juniper woodland, and semi-desert scrub, open or sparsely vegetated rounded hilltops, ridgelines, rocky outcrops of chaparral and coastal sage scrub Soils: loamy soils with moderate to high amounts of clay Characteristics: adult butterflies will only deposit eggs on species they recognize as host plants	No	No	**Not expected to occur.** Although the project site contains marginally suitable grassland habitat to support this species, the patch of grassland habitat is surrounded by developed urban areas, and thus it is not expected that a population would establish in such an isolated patch of habitat. Additionally, the project site contains sandy loam soils, awhich are the types of soils typically associated with this species.
Glaucopsyche lygdamus palosverdesensis	Palos Verdes blue butterfly	FE	Habitats: coastal scrub habitat and is dependent, cool and often foggy canyons and terraces on the Palos Verdes Peninsula Soils: well-drained clay and gravel, rocky slopes along the coast	No	No	**Not expected to occur.** The BSA does not occur within an area that experiences the climate conditions this species requires.
Listed Reptiles						
Chelonia mydas	green turtle (=green sea turtle)	FT	Habitats: habitat and they rarely leave the water except to lay eggs, feeding occurs in shallow, low-energy waters with abundant submerged vegetation, and also in convergence zones in the open ocean, sand may be coarse to fine Characteristics: nesting occurs on high energy beaches with deep sand	No	No	**Not expected to occur**. The BSA does not contain suitable aquatic habitat suitable for this species.
Listed Birds						
Agelaius tricolor	tricolored blackbird	ST, SSC, BCC, Season of Concern: nesting colony	Habitats: fresh water, preferably in emergent wetland with tall, dense cattails (*Typha* sp.) or tules, natural grassland, woodland, or agricultural cropland Characteristics: species is not migratory, but is nomadic and highly colonial	Yes	No	**Not expected to occur.** The BSA does not contain suitable aquatic habitat suitable for this species.
Buteo swainsoni	Swainson's hawk	ST; S4; Season of Concern: nesting	Habitats: large, open areas with abundant prey in association with suitable nest trees, native grasslands or lightly grazed pastures and croplands, open deserts, sparse shrub lands Characteristics: nest in juniper trees of juniper-sage flats not near riparian zones	Yes	No	**Not expected to occur.** The BSA does not contain adequate open habitat with sufficient prey sources to support this species.
Charadrius nivosus nivosus (=Charadrius alexandrinus nivosus)	western snowy plover - Pacific coastal population	FT[18], FT, SSC[19], BCC[20]	Habitats: coastal beaches, sand spits, dune-backed beaches, sparsely-vegetated dunes, beaches at creek and river mouths, and salt pans at lagoons and estuaries, sparsely vegetated ground at alkaline or saline lakes, reservoirs, and pond; on riverine sand bars; and at sewage, salt-evaporation, and agricultural waste-water ponds	No	No	**Not expected to occur.** The BSA does not occur in close proximity to a water body and thus lacks suitable habitat to support this species.
Coccyzus americanus occidentalis	western yellow-billed cuckoo	FT; SE; S1	Habitats: relatively dense growths of trees and shrubs in riparian habitats that lines rivers and streams Characteristics: Cuckoos have large home ranges, often exceeding 50 acres, and sometimes approaching 100 acres	Yes	No	**Not expected to occur.** The BSA does not contain suitable riparian habitat suitable for this species.
Empidonax traillii extimus	southwestern willow flycatcher	FE; SE; S3; Season of Concern: nesting	Habitats: dense riparian tree and shrub communities associated with rivers, swamps, and other wetlands, including lakes, surface water, saturated soil, or herbaceous wetland plants present during the early summer months; woody riparian vegetation is presen	No	No	**Not expected to occur.** The BSA does not contain suitable riparian habitat suitable for this species.
Laterallus jamaicensis coturniculus	California black rail	ST, fully protected, BCC	Habitats: high coastal marshes to freshwater marshes along the lower Colorado River, pickleweed, bulrushes, and matted salt grass (*Distichlis spicata*) and other marsh vegetation Characteristics: they use areas of shallow water with relatively stable water levels and flat shoreline	No	No	**Not expected to occur.** The BSA does not contain suitable aquatic habitat suitable for this species.
Passerculus sandwichensis beldingi	Belding's savannah sparrow	SE, BCC	Habitats:mud flats, shorelines, and rock jetties Characteristics: associated with coastal salt marshes in the upper intertidal marsh zone	No	No	**Not expected to occur.** The BSA does not contain suitable aquatic habitat suitable for this species.
Polioptila californica californica	coastal California gnatcatcher	FT; SSC; S2	Habitats: small, non-migratory, permanent resident of coastal sage scrub, small, non-migratory, permanent resident of coastal sage scrub	Yes	No	**Not expected to occur.** The BSA does not contain suitable coastal sage scrub habitat to support this species.
Rallus obsoletus levipes (=Rallus longirostris levipes)	light-footed rail (=light-footed clapper rail)	FE, SE, fully protected	Habitats: coastal southern California, freshwater marshes, although this is not common Characteristics: require shallow water and mudflats for foraging	No	No	**Not expected to occur.** The BSA lacks shallow water and mudflats to support this species.
Riparia riparia	bank swallow	ST; S3; BLMS Season of Concern: nesting; IUCN:LC	Habitats: naturally eroding habitats of major lowland river systems, sandy, vertical bluffs or riverbanks Characteristics: birds build nests within two to three-foot deep burrows that are dug perpendicularly into near vertical earthen banks along streams, coastal bluffs, and sand and gravel pits	No	No	**Not expected to occur.** The BSA does not contain suitable riparian habitat suitable for this species.
Sternula antillarum browni (=Sterna antillarum browni)	California least tern	FE, SE, fully protected Season of Concern: nesting colony	Habitats: bare or sparsely vegetated flat substrates, beaches or sandbars near the coast, nearby shallow water Characteristics: near estuaries, bays, or harbors where small fish are abundant	No	No	**Not expected to occur.** The BSA does not contain suitable aquatic habitat suitable for this species.
Vireo bellii pusillus	least Bell's vireo	FE; SE; S3; Season of Concern: nesting	Habitats: dry, intermittent streams, on the desert slopes mesquite (Prosopis sp.) and sandbar willow in canyon locations, willow-dominated riverine riparian habitats with well-developed overstories, understories, and low densities of aquatic and herbaceous cover	Yes	Yes	**Not expected to occur.** The BSA does not contain riparian habitat to support this species.
Listed Mammals						
Perognathus longimembris pacificus	Pacific pocket mouse	FE, SSC, OC NCCP/ HCP: Conditionally Covered Species	Habitats: open, shrubby vegetation, including coastal strand, coastal dunes, weedy vegetation on river alluvium, and open coastal sage scrub Soil: fine-grained, sand soil and alluvial sands near the ocean	Yes	No	**Not expected to occur.** The BSA does not contain suitable habitat with sandy soils to support this species.
Sensitive Wildlife: These animals have no official status under the ESA and/or the CESA; however they are designated as sensitive or locally important by federal agencies, state agencies, and/or local conservation agencies and organizations						
Sensitive Invertebrates						
Bombus pensylvanicus	American bumble bee	Special Animals List; S2	Habitats: open farmlands and fields where it nests on the surface of the ground, among long grass, but occasionally underground; males congregrate outside nest entrances in search of mates	Yes	Yes	**Low potential to occur.** The project site contains one of the three habitat requirements of this species, availability of plant species on which it can forage, but lacks two habitat requirements, undisturbed burrows within clumps of grass (the site is mowed) and available decaying wood for the overwintering of the queen (no decaying wood was observed). Thus, this species may visit the project site for foraging but it is not expected to nest or overwinter within the project site.
Cicindela hirticollis gravida (=Pacific Hairy-necked tiger beetle)	sandy beach tiger beetle (=Pacific hairy-necked tiger beetle)	Special Animals List	Habitats: found in moist sand near the ocean, for example in swales behind dunes or upper beaches beyond normal high tides	No	No	**Not expected to occur.** The BSA does not contain moist sand or dune habitat to support this species.
Cicindela senilis frosti	senile tiger beetle	Special Animals List	Habitats: tidal salt marshes along southern CA coastline. Inland salt marsh of Lake Elsinore.	No	No	**Not expected to occur.** The BSA does not contain suitable aquatic habitat suitable for this species.
Glyptostoma gabrielense	San Gabriel chestnut	Special Animals List; S3	Habitats: humid spots in semi-arid country; rocky hills and mountains at low elevations; found under dead cacti or vegetation debris, surface during moist conditions but aestivate underground or below rock piles during hot, dry seasons	No	No	**Not expected to occur.** The vegetation within the BSA is maintained and thus the BSA lacks vegetation debris, rock piles and available underground burrows to support this species
Gonidea angulata	western ridged mussel	Special Animals List	Fish-bearing, permanently inundated habitat, in well-oxygenated substrates, in creeks and rivers, and sometimes lakes. Originally found in most of California, now extirpated in southern and central California.	No	No	**Not expected to occur.** The BSA does not contain suitable aquatic habitat suitable for this species.
Habroscelimorpha gabbii	western tidal-flat tiger beetle	Special Animals List	Habitats: salty coastal habitats including salt marshes, tidal flats, beaches	Yes	No	**Not expected to occur.** The BSA does not contain suitable salt marsh, tidal flat or beach habitat to support this species.
Sensitive Amphibians						

Scientific Name (=Synonym)	Common Name (=Synonym)	Federal/State Status	General Habitat Descriptions in California	The BSA: Located Within Species' Distribution and/or Elevation Range	The BSA: Contains Suitable Foraging, Roosting, and/or Breeding Habitats	Potential For Occurrence in the BSA
Spea hammondii	western spadefoot	FPT; S3S4; SSC	Habitats: coastal sage scrub, open chaparral, pine-oak woodlands and grassland habitats, grasslands with vernal pools or mixed grassland/coastal sage scrub areas Characteristics: upland habitats adjacent to potential breeding sites in burrows approximating 1 meter in depth	Yes	No	**Not expected to occur.** The BSA is not in close proximity to areas where ponding occurs during part of the year and where this species could estivate during the dry season.
Sensitive Reptiles						
Anniella stebbinsi	southern California legless lizard	S3; SSC	Habitats: occurs in many habitats with sandy soil. Habitats: coastal sand dunes and a variety of interior habitats, including sandy washes and alluvial fans. Population occurs in Piute and Tehachapi mountains at elevation of 400-900 m in oak woodland and mixed conifer forest	No	No	**Not expected to occur.** The BSAdoes not contain habitat with sandy soils that could support this species.
Aspidoscelis tigris stejnegeri (=Cnemidophorus tigris multiscutatus)	San Diegan whiptail (=coastal whiptail)	S3; SSC	Habitats: variety of ecosystems, primarily hot and dry open areas with sparse foliage such as deserts, chaparral and semiarid, found in open, often rocky areas with little vegetation or sunny microhabitats within shrub or grassland Characteristics: ground may be firm soil, sandy, or rocky	Yes	No	**Not expected to occur.** The BSA does not contain suitable open habitat with sparsely vegetated areas or sunny microhabitats to support this species.
Actinemys pallida =(Emys marmorata pallida); =(Actinemys marmorata pallida); = (Clemmys marmorata pallida)	southwestern pond turtle (=southern western pond turtle; = western pond turtle)	FPT; SSC; S3; G3G4	Habitat: A thoroughly aquatic turtle of small ponds, small lakes, marshes, rivers, intermittent streams, creeks, permanent and ephemeral shallow wetlands, stock ponds, sewage treatment lagoons, and irrigation ditches. Typically occurs with abundant aquatic vegetation, and either rocky or muddy bottoms. They are found below 6000 ft elevation in woodland, forest, and grassland habitats. Microhabitat: Needs basking sites such as logs, rocks, cattail mats, grassy open fields and exposed banks. Also needs upland habitat up to 0.5 km from water for egg-laying. May enter brackish water and even seawater. Adjacent upland areas provide overwintering and estivation sites.	No	No	**Not expected to occur.** The BSA does not contain suitable aquatic habitat suitable for this species.
Phrynosoma blainvillii (=Phrynosoma coronatum) (=Phrynosoma coronatum blainvillei)	Blainville's horned lizard (=coast horned lizard) (=San Diego horned lizard)	S3; SSC	Habitats: wide variety of vegetation types including coastal sage scrub, annual grassland, chaparral, oak woodland, riparian woodland and coniferous forest, habitats are loose, fine soils with a high sand fraction; an abundance of native ants or other insects; and open areas with limited overstory for basking and low	Yes	No	**Not expected to occur.** The BSA does not contain suitable habitat with loose, fine soils to support this species.
Sensitive Birds						
Accipiter cooperii	Cooper's hawk	WL; S4; IUCN:LC; WRCMSHCP: Covered Season of Concern: nesting	Habitats: ususally mature forest, mostly conifer, also near open woodland and forest edge; usually builds nest on horizontal limb near trunk 6-18m above ground Characteristics: tolerant of human activities near the nest and is often seen nesting and feeding in urban/residential areas	Yes	Yes	**Low potential to occur.** The BSA contains marginal nesting and foraging habitat to support this species. There are no trees within the project site and therefore the project site lacks nesting habitat. There are numerous trees within the BSA of sufficient size for Cooper's hawk to use for nesting; however, Cooper's hawk prefer to nest in stands of six or more contiguous trees; none of these stands occur within the BSA. Thus, there is a low potential for Cooper's hawk to nest within the BSA.
Athene cunicularia	burrowing owl	S2; SSC; BCC; Season of Concern: burrowing sites and some wintering sites.	Habitats: open, dry, flat ground or low rolling hills with sparse vegetation and available burrows; may be found in desert, rural, urban, and suburban habitats Characteristics: prefer to use existing burrows dug by small mammals (e.g., gophers), but will also dig their own burrows in suitably soft soils.	Yes	No	**Not expected to occur.** The BSA contains very limited areas with exposed soils and those areas with such soils consist of highly compacted, non-friable soils. There is very limited activity of pocket gophers and no ground squirrels or their burrows were observed in areas with exposed soils. The BSA does not contain suitable habitat to support this species; however, Cooper's hawk may forage within the project site or BSA and may occur as a flyover species..
Buteo regalis	ferruginous hawk	WL, BCC, Season of Concern: wintering	Habitats: in California only as winter visitor or a migrant, in September and depart by mid-April, open terrain, grasslands of plains and foothills, agricultural, and arid areas with an abundance of prey species Characteristics: trees, utility poles, towers, fence posts, rocky outcrops, cliffs, and ground are perching substrates used by ferruginous hawks	Yes	No	**Not expected to occur.** The BSA does not contain sufficient open habitat with abundant prey species to support the foraging requirements of this species.
Campylorhynchus brunneicapillus sandiegensis	coastal cactus wren (=San Diego cactus wren)	SSC (San Diego & Orange Counties only), BCC	Habitats: coastal sage scrub plant community in which cacti are prominent Characteristics: usually absent from areas where only low, sprawling cacti grow	No	No	**Not expected to occur.** The BSA does not contain coastal sage scrub habitat to support this species.
Icteria virens	yellow-breasted chat	SSC; S4; Season of Concern: nesting	Habitats: dense riparian thickets of willows, vines, and brush associated with streams and other wetland habitats Characteristics: nest is an open cup placed in dense shrubs or thickets within 3 to 8 feet above ground along a stream or river	No	No	**Not expected to occur.** The BSA does not contain suitable riparian habitat suitable for this species.
Sensitive Mammals						
Eumops perotis californicus	western mastiff bat	S3S4; SSC; WBWG:H	Habitats: low-lying desert areas of southern California, desert riparian, desert wash, desert scrub, desert succulent shrub, alkali desert scrub, palm oasis, conifer and deciduous woodlands, coastal scrub, annual and perennial grassslands, chaparral, urban. Roosts in crevices in cliff faces, high buildings, trees, and tunnels Characteristics: bats often are found in large groups	Yes	No	**Not expected to occur.** There is no roosting habitat within the BSA and marginal roosting habitat such as trees and some smaller building to support this species in offsite areas of the BSA. As there is a limited amount of vegetated areas within the BSA to support invertebrate prey species, it is not anticipated that this species would roost within the BSA
Lasionycteris noctivagans	silver-haired bat	CDFW: Special Animals List, WBWG:M	Habitats: coastal and montane coniferous forests, valley foothill woodlands, pinyon-juniper woodlands, and valley foothill and montane riparian habitats Characteristics: a forest dweller, feeding over streams, ponds, and open brushy areas	Yes	No	**Not expected to occur.** The BSA does not contain suitable habitat to support this species.
Lasiurus xanthinus	western yellow bat	S3; SSC; WBWG:H	Habitats: valley foothill riparian, desert riparian, desert wash, and palm oasis habitats. This species almost exclusively roosts in palms. Characteristics: occurs year-round in California	Yes	No	**Not expected to occur.** Although the BSA contains many palm trees, these trees do not occur within riparian, wash or oasis habitats in which this species roosts. Thus, the BSA lacks suitable habitat to support this species.
Microtus californicus stephensi	south coast marsh vole	SSC	Habitats: occurs in a narrow band of wetland communities and associated grasslands in the immediate coastal zone from southern Ventura County to northern Orange County.	Yes	No	**Not expected to occur.** The BSA does not contain suitable aquatic habitat suitable for this species.
Nyctinomops macrotis	big free-tailed bat	S3; SSC; WBWG:MH	Habitats: rugged, rocky habitats in arid landscapes, located in a variety of plant associations including desert shrub, woodlands, and evergreen forests. This bat roosts mainly in the crevices of cliff rocks although it is known to roost in buildings, caves, and tree cavities. Characteristics: appears to be associated with lowlands primarily below 5,900 ft in the southwestern U.S	Yes	No	**Not expected to occur.** The BSA does not contain suitable habitat such as desert shrub, woodlands, and evergreen forests, to support this species.
Sorex ornatus salicornicus	southern California saltmarsh shrew	SSC	Habitats: coastal marshes Characteristics: require fairly dense vegetation and woody debris for cover	No	No	**Not expected to occur.** The BSA does not contain suitable aquatic habitat suitable for this species.
Taxidea taxus	American badger	S3; SSC	Habitats: alpine meadows to elevations as low as Death Valley. Requires open areas such as plains and prairies, farmland, and the edges of woods Characteristics: requirements - sufficient food, friable soils, and relatively open, uncultivated ground	No	No	**Not expected to occur.** The BSA lacks suitable open areas to support this species.

Legend and Notes

Federal Endangered Species Act (ESA) Listing Codes:

- **FE =** federally listed as endangered: any species of plant or animal that is in danger of extinction throughout all or a significant portion of their range.
- **FT =** federally listed as threatened: any species of plant or animal that is considered likely to become endangered throughout all or a significant portion of its range within the foreseeable future.
- **FC =** federal candidate for listing: candidate species are plants and animals for which the USFWS has sufficient information on their biological status and threats to propose them for listing as endangered or threatened under the ESA, but for which development of a proposed listing regulation is precluded by higher priority listing actions to address species in greater need. A proposed regulation has not yet been published in the Federal Register for these species.
- **FPE =** federally proposed for listing as endangered: a candidate species that has been proposed by USFWS or NMFS for listing as endangered and the proposed rule, but not a final rule, to list has been published in the Federal Register.
- **FPT =** federally proposed for listing as threatened: a candidate species that has been proposed by USFWS or NMFS for listing as threatened and the proposed rule, but not a final rule, to list has been published in the Federal Register.
- **FPD =** federally proposed for delisting: a species that has been proposed by USFWS or NMFS for delisting (or down listing from endangered to threatened) and the proposed rule to delist has been published in the Federal Register.
- **FDR =** federally delisted as a result of population recovery

California Endangered Species Act (CESA) Listing Codes:

- **SE =** state-listed as endangered: "endangered species" means a native species or subspecies of a bird, mammal, fish, amphibian, reptile, or plant which is in serious danger of becoming extinct throughout all, or a significant portion, of its range due to one or more causes, including loss of habitat, change in habitat, overexploitation, predation, competition, or disease (Fish and Game Code § 2062).
- **ST =** state-listed as threatened: "threatened species" means a native species or subspecies of a bird, mammal, fish, amphibian, reptile, or plant that, although not presently threatened with extinction, is likely to become an endangered species in the foreseeable future in the absence of the special protection and management efforts (Fish and Game Code § 2067).
- **SC=** state candidate for listing as threatened or endangered: a native species or subspecies of a bird, mammal, fish, amphibian, reptile, or plant that the Fish and Game Commission has formally noticed published in the California Regulatory Notice Register as being under review by CDFW for addition to the list of endangered species, or a species for which the Fish and Game Commission has published a notice of proposed regulation to add the species to the list (Fish and Game Code § 2068).
- **SCD =** state candidate for delisting: a native species or subspecies of a bird, mammal, fish, amphibian, reptile, or plant that the Fish and Game Commission has formally noticed published in the California Regulatory Notice Register as being under review by CDFW for removal from either the list of endangered species or the list of threatened species, or a species for which the Fish and Game Commission has published a notice of proposed regulation to remove the species to either list.

California Department of Fish and Wildlife (CDFW) Designations:

Scientific Name (=Synonym)	Common Name (=Synonym)	Federal/State Status	General Habitat Descriptions in California	The BSA:		Potential For Occurrence in the BSA
				Located Within Species' Distribution and/or Elevation Range	Contains Suitable Foraging, Roosting, and/or Breeding Habitats	

• **SSC =** species of special concern: a species of special concern is a species, subspecies, or distinct population of an animal (fish, amphibian, reptile, bird and mammal) native to California that currently satisfies one or more of the following (not necessarily mutually exclusive) criteria: is extirpated from the state or, in the case of birds, in its primary seasonal or breeding role; i listed as federally-, but not state-, threatened or endangered; meets the state definition of threatened or endangered, but has not formally been listed; is experiencing, or formerly experienced, serious (noncyclical) population declines or range retractions (not reversed) that, if continued or resumed, could qualify it for state threatened or endangered status; has naturally small populations exhibiting high susceptibility to risk from any factor(s), that if realized, could lead to declines that would qualify it for state threatened or endangered status.

• **Fully protected:** fully protected animal species may not be taken or possessed at any time and no licenses or permits may be issued for their take except for collecting these species for necessary scientific research and relocation of the bird species for the protection of livestock. Lists were created for fish (Fish and Game Code § 5515), amphibians and reptiles (Fish and Game Code § 5050), birds (Fish and Game Code § 3511) and mammals (Fish and Game Code § 4700).

• **WL =** watch list: consisting of taxa that were previously SSCs, but do not meet SSC criteria. These are species for which there is concern and a need for additional information to clarify status.

• **Special Animals List:** The Special Animals List contains taxa that are actively inventoried, tracked, and mapped by the CNDDB, as well as taxa for which mapped data may not yet be incorporated into CNDDB user products.

United States Fish and Wildlife Service (USFWS) Designations:

• **FSC =** federal species of concern: federal species of concern is an informal term. It is not defined in the ESA. The term commonly refers to species that are declining or appear to be in need of conservation.

• **BCC =** bird of conservation concern: a bird of conservation concern is listed in the USFWS' 2008 Birds of Conservation Concern report. The report identifies species, subspecies, and populations of all migratory and non-migratory bird species (beyond those already designated as federally threatened or endangered) that, without additional conservation actions, are likely to become candidates for listing under the ESA. While all of the bird species included in the report is priorities for conservation action, the list makes no finding with regard to whether they warrant consideration for ESA listing.

Western Bat Working Group (WBWG) Designations:

• **H = High Priority:** These species are considered the highest priority for funding, planning, and conservation actions, Information about status and threats to most species could result in effective conservation actions being implemented should a commitment to management exist. These species are imperiled or are at high risk of imperilment.

• **M = Medium Priority:** These species warrant closer evaluation, more research, and conservation actions of both the species and possible threats. A lack of meaningful information is a major obstacle in adequately assessing these species' status and should be considered a threat.

Notes:

•**Yes**= the BSA is located within the wildlife species' known distribution, elevation range, and/or the BSA contains suitable habitats or conditions to support the species. The wildlife species has a potential to occur within the BSA. Further evaluation is needed.

•**No** = the BSA is located outside the wildlife species' known distribution, elevation range, and/or the BSA lacks suitable habitats or conditions to support the species. It is highly unlikely for the wildlife species to have a potential to occur within the BSA. No further evaluation is needed.

•**Present** = observed within the BSA during surveys.

•**DPS = distinct population segment**: A DPS, or a distinct population segment, is a vertebrate population or group of populations that is discrete from other populations of the species and significant in relation to the entire species. The ESA provides for listing species, subspecies, or distinct population segments of vertebrate species.

•**ESU = evolutionarily significant unit:** a Pacific salmon population or group of populations that is substantially reproductively isolated from other conspecific populations and that represents an important component of the evolutionary legacy of the species.

•**Elevation** = the BSA contains elevations ranging from approximately 51 to 59 feet above mean sea level (amsl).

APPENDIX D1

CULTURAL RESOURCES ASSESSMENT

PHASE I
CULTURAL RESOURCES INVENTORY

FOR THE

PIONEER PLACE MIXED USE PROJECT
City of Artesia
Los Angeles County, California

Prepared for:

Raymond Zhang
Atlas Development
1221 S. Hacienda Boulevard,
Hacienda Heights, CA 91745

Prepared by:

Stephen O'Neil, M.A., RPA
Megan Black Doukakis, M.A.
Rodrigo Jacobo, M.A.

UltraSystems Environmental Inc.
16431 Scientific Way
Irvine, CA 92618
(949) 788-4900

July 2024

Key Words: City of Artesia; Los Angeles County; *Los Alamitos, Calif*. USGS Quad.; Tongva / Gabrielino tribe; Negative Results

PHASE I
CULTURAL RESOURCES INVENTORY

FOR THE

PIONEER PLACE MIXED USE PROJECT
CITY OF ARTESIA
LOS ANGELES COUNTY, CALIFORNIA

Raymond Zhang
Atlas Development
1221 S. Hacienda Boulevard,
Hacienda Heights, CA 91745

July 31, 2024

Prepared by: Date: July 31, 2024

Stephen O'Neil, M.A., RPA
UltraSystems Environmental Inc.

TABLE OF CONTENTS

1.0 Introduction 1-1
1.1 Overview 1-1
1.1.1 Methods 1-2
1.1.2 Disposition of Data 1-2

2.0 Settings 2-1
2.1 Natural Setting 2-1
2.2 Cultural Setting 2-1
2.2.1 Prehistoric Context 2-1
2.2.2 Ethnohistoric Context 2-2
2.2.3 Historic Context 2-3

3.0 Research Methods 3-1
3.1 Records Search 3-1
3.2 Field Survey 3-1
3.3 Native American Outreach 3-1
3.4 National Register of Historic Places 3-1

4.0 Findings 4-1
4.1 Records Search 4-1
4.1.1 Recorded Cultural Resource Sites 4-1
4.1.2 Previous Cultural Resources Investigations 4-2
4.2 Native American Outreach 4-2
4.3 Pedestrian Survey Results 4-4
4.4 National Register of Historic Places 4-9

5.0 Management Considerations 5-1
5.1 Site Evaluation Criteria 5-1
5.2 Potential Effects 5-1

6.0 Conclusions and Recommendations 6-1

7.0 References 7-1

TABLES

Table 4.1-1 - Known Cultural Resource Studies Within a 0.5-Mile Radius of the APE 4-1

Table 4.1-2 - Known Cultural Resource Studies Within a 0.5-Mile Radius of the APE 4-2

Table 4.4-1 – National Register of Historic Properties 4-9

FIGURES

Figure 4.3-1 – Project Site Overview from the Northeast Corner; View to the Southwest 4-5

Figure 4.3-2 – Project Site Overview from the Southeast Corner; View to the Northwest 4-6

Figure 4.3-3 – Concrete Blocks in the Southwest Corner at Soil Mound; View to the South..... 4-7

Figure 4.3-4 – Exposed Rodent Tunner Soil – Trowel Points North..... 4-8

ATTACHMENTS

Appendix A Project Maps
Appendix B Personnel Background
Appendix C Native American Heritage Commission Records Search and Native American Contacts
Appendix D CHRIS Records Search

1.0 INTRODUCTION

1.1 Overview

UltraSystems Environmental, Inc. (UEI) has been contracted by Atlas Development to prepare this Cultural Resources Inventory technical report in support of the Pioneer Place Mixed Use Project (Project). The Project consists of a proposed development of a mixed-use complex of residential units, parking and restaurant space in the city of Artesia, Los Angeles County, California. UltraSystems conducted this cultural resources study to evaluate the potential presence of prehistoric and historic resources within the project boundary. This study was completed as part of the California Environmental Quality Act (CEQA) documentation for the Project. The lead agency under CEQA is the City of Artesia.

The project proposes development of a six-story mixed-use building in a podium style, with most living units and other elements above two levels of parking. The project would consist of: (1) utilities improvements; (2) construction of mixed-use building, amenities, trash enclosure and paved driveways; and (3) landscaping. The project would include the development of a six-story-tall mixed-use building with multi-family units, an amenities area, rooftop commercial space for a restaurant/bar, parking and landscaping. The 83 multi-family residential units would be comprised of 32 studio units, 21 one-bedroom/one-bath units, and 30 two-bedroom/two-bath units. The proposed project would also develop an approximately 4,414 square foot rooftop commercial restaurant and bar that would consist of an approximately 3,162 square foot bar/dining area and an approximately 1,252 square-foot enclosed back-of-house restaurant area with a kitchen, office, and bathrooms. Total occupancy load would be approximately 217 people. Vehicular ingress and egress would be along two driveways along the northern portion of the project site along 176th Street that would lead to two levels of parking – one level of semi-subterranean parking (Level 1) and another level of above-ground parking (Level 2); six residential units would also be built on Level 2. The project would have 163 total parking spaces comprised of 119 standard parking stalls, five ADA stalls, 12 tandem stalls, 20 compact tandem stalls (all for the residential use), and seven parking stalls for the commercial/restaurant use. The maximum height of the building would be approximately 60 feet.

The project site is an approximately 0.83-acre rectangular, vacant site on three parcels (APNs 7033-007-016, -017, and -018). The project site is relatively flat and has a surface elevation of approximately 54 feet.

The Project is located in the north-central portion of the city of Artesia, and is specifically located at 17610-17618 Pioneer Boulevard, at the southeast corner of the Pioneer Boulevard and 176th Street intersection (see **Attachment A, Map 1** and **Map 2**). This may be seen on the *Los Alamitos, Calif.*, USGS topographical quadrangles, Range 11 West, Township 03 South, in the NW ¼ of the NW ¼ of Section 31. The subject property is currently vacant land surrounded by a hotel and commercial businesses to the north across 176th Street and to the west across Pioneer Boulevard, a warehouse to the east, and an empty lot and parking lot to the south (see **Attachment A, Map 2**).

Area of Potential Effect (APE)

The APE for the undertaking encompasses the Project boundary, which includes the maximum extent of ground disturbance required by the Project design (see **Attachment A**, **Map 3**).

1.1.1 Methods

The South Central Coastal Information Center (SCCIC), located at California State University (CSU), Fullerton, which is the local California Historic Resources Information System (CHRIS) facility was contacted requesting a cultural resources records search. The records search was conducted to identify previously recorded cultural resources (prehistoric and historic archaeological sites/isolates, historic buildings, structures, objects, or districts) within the Project area and to determine if previous cultural resource surveys were conducted. The Project site and a 0.5-mile buffer zone are included in the search radius for archival studies. These records included a review of previously recorded prehistoric and historic archaeological resources and a review of listed cultural resource survey reports within that same geographical area.

Stephen O'Neil, M.A., RPA, who served as the Principal Investigator and the lead author of this report and qualifies as Principal Prehistoric Archaeologist and Historic Archaeologist per United States Secretary of the Interior Standards (see **Attachment B**), contacted the Native American Heritage Commission (NAHC) and requested a Sacred Lands File (SLF) search as well as a list of interested local Native American tribal organizations and potentially affiliated Native American individuals. Outreach to the identified parties was contacted requesting cultural resource information.

Megan B. Doukakis, M.A., Assistant Project Archaeologist (see **Attachment B**), conducted the CHRIS records search (**Section 4.4**), contributed to this report and conducted a search of the Built Environmental Resource Directory (BERD) to determine the presence of properties evaluated under the National Register of Historic Places. Rodrigo Jacobo, M.A., Historian (see **Attachment B**), contributed to preparation of this report. An intensive pedestrian cultural resources survey was conducted by Mr. O'Neil on July 5, 2024.

1.1.2 Disposition of Data

This report will be filed with the South Central Coastal Information Center, CSU Fullerton; the City of Artesia; Atlas Development; and UltraSystems Environmental, Inc., Irvine, California. All field notes and other documentation related to the study will remain on file at the Irvine office of UEI.

2.0 SETTINGS

2.1 Natural Setting

Artesia is situated 7.5 miles north of the Pacific Ocean in southeast Los Angeles County. This City is located in a portion of the Los Angeles Basin, a flat plain that extends in all directions, north and south from the ocean to the San Gabriel Mountains east to the Chino Hills and west to the Santa Monica Mountains. Artesia lies between the San Gabriel River to the east and the Los Angeles River to the west. The native vegetation in this area was primarily grassland and coastal scrub brush. The rivers and creeks contained riparian habitat as well as estuaries at their ocean exits. Artesia is bordered by the city of Norwalk to the north and by Cerritos to the east, south and west. The city had a population of 16,395 inhabitants according to the 2020 census (US Census 2024); the population had been 16,522 at the time of the 2010 census and was estimated to be 15,597 in July 2023 (US Census 2024), indicating a declining population. The City covers a total area of 1.62 square miles (4.2 square kilometers) and is served by U.S. Interstate 605 / San Gabriel Freeway oriented north/south to the west and State Route 91 oriented east/west through the north part of town.

The general climate is typical of southern California, with a cool winter and warm to hot summer. The hot season in Artesia lasts for three months, from early July to late September, with an average daily high temperature above 81 degrees Fahrenheit (°F). The hottest month of the year is August, with an average high of 83°F and low of 66°F. The cool season lasts for almost four months, from late November to late March, with an average daily high temperature below 70°F. The coldest month of the year in Artesia is December, with an average low of 47°F and high of 68°F (Weatherspark.com 2024). The project site is at an elevation of approximately 54 feet above mean sea level (AMSL), with a very gradual slope to the northwest.

The geology underlaying the project area, and all of the city of Artesia, is shown as Qya2 (Saucedo, et al. 2016); this is identified as "Young axial channel deposits" of alluvium dating to the Holocene (10,000 years ago to the present) and late Pleistocene.

2.2 Cultural Setting

2.2.1 Prehistoric Context

In the history of the Americas, the term "prehistoric period" refers to the time prior to the arrival of Euroamericans, when native lifeways and traditions remained intact and viable. In the case of Alta and Baja California, it is widely acknowledged that human occupation began about 13,000 or more years ago (all dates presented here are calibrated (cal) radiocarbon ages or calendar dates). To describe and understand the cultural processes that occurred in the ensuing years, archaeologists have developed a number of chronological frameworks to correlate technological and cultural changes observable in the archaeological record into distinct archaeological horizons, traditions, complexes, and phases. There are many such models for various regions of California (cf. Grayson 2011; Warren 1984) including the Mojave Desert (Warren and Crabtree 1986), and interior San Diego (Meighan 1954; True 1958, 1970). Many archaeologists tend to follow the regional synthesis adapted from a scheme developed by William J. Wallace in 1955 and modified by others (Wallace 1978; Warren 1968; Chartkoff and Chartkoff 1984; Moratto 1984; and others). Although the beginning and ending dates vary, the general framework of prehistory in the Wilmington area consists of the following four periods:

- Paleoindian Stage (ca. cal. 11000 B.C. to 6000 B.C.), which was characterized by highly mobile foraging patterns and a broad-spectrum subsistence strategy. These earliest expressions of aboriginal occupation in American were marked by the use of large dart or spear points that are an element of the Western Clovis expression. Following the earliest portions of the time period was a change in climate and the retreat of the glaciers. Large bodies of water and lakeside aboriginal adaptations were common. Large, stemmed points were employed with the aid of atlatls and it is believed that these early archaeological remains are representative of an adaptation that was in part focused on lacustrine environments.

- Millingstone Horizon (ca. cal. 6000 B.C. to A.D. 1000), during which mobile hunter-gatherers became more sedentary and plant foods and small game animals came to the forefront of subsistence strategies. This horizon is typified by the large number of millingstones, (especially well-made, deep-basin metates) and portable formalized handstones (manos), accompanied by an abundance of scraping tools (including scraper planes and pounding/pulping tools), with only a slight representation of dart points.

- Late Prehistoric Period (ca. cal. A.D. 1000 to 1500), during which a more complex social organization, more diversified subsistence base and an extensive use of the bow and arrow is evidenced by smaller, lighter arrow projectile points, expedient millingstones and, later, pottery—and the full development of regional cultures and tribal territories.

- Protohistoric Period (ca. A.D. 1500 to 1700s), which ushered in long-distance contact with Europeans, and thereby led to the Historic Period (ca. A.D. 1700 to contemporary times).

2.2.2 Ethnohistoric Context

The Project area lies within the ethnolinguistic territory of the Gabrielino/Tongva Native American group (Bean and Smith 1978:538). Members of this tribe speak a language classified as part of the Uto-Aztecan language stock. The Gabrielino language is specifically identified as an element of the Northern Takic Branch of Uto-Aztecan.

With the notable exception of the northern Chumash neighbors, the Gabrielino were considered the most populous, wealthiest, and therefore one of the most powerful ethnic nationalities in aboriginal southern California (Bean and Smith 1978:538). Unfortunately, most Gabrielino cultural practices had declined long before systematic ethnographic studies were instituted. Today, the leading sources on Gabrielino culture are Bean and Smith (1978), and McCawley (1996).

According to the recent research of several prehistorians, Takic groups were not the first inhabitants of the region. Archaeologists suggest that the Takic migrated into the area perhaps as early as 2,000 years ago, replacing or intermarrying with the prior indigenous Hokan speakers (Howard and Raab 1993; Porcasi 1998). By the time of European contact, the Gabrielino territory included the southern Channel Islands and the Los Angeles Basin reaching east into the present-day San Bernardino-Riverside area and south to Aliso Creek in central Orange County.

Different groups of Gabrielino adopted varied types of subsistence, based on combinations of gathering, hunting, and/or fishing. Because of the similarities to other southern California tribes in economic activities, inland Gabrielino groups' industrial arts, dominated by basket weaving, demonstrated no substantial difference from those of their neighbors (Kroeber 1925). Coastal Gabrielino material culture, on the other hand, reflected an elaborately developed artisanship most

recognized through the medium of steatite, which was rivaled by few other groups in southern California.

The intricacies of Gabrielino social organization are not well known. There appeared to have been at least three hierarchically ordered social classes, topped with an elite consisting of the chiefs, their immediate families, and the very rich (Bean and Smith 1978). Some individuals owned land, and property boundaries were marked by the owner's personalized symbol. Villages were politically autonomous, composed of non-localized lineages, each with its own leader. The dominant lineage's leader was usually the village chief, whose office was generally hereditary through the male line. Often several villages were allied under the leadership of a single chief. The villages were frequently engaged in warfare against one another, resulting in what some consider to be a state of constant enmity between coastal and inland Gabrielino groups.

The first Franciscan establishment in Gabrielino territory and the broader region was Mission San Gabriel, founded in 1772. Priests from here proselytized the Tongva throughout the Los Angeles Basin region. As early as 1542, however, the Gabrielino were in contact with the Spanish during the historic expedition of Juan Rodríguez Cabrillo, but it was not until 1769 that the Spaniards took steps to colonize Gabrielino territory. Shortly afterwards, most of the Gabrielino people were incorporated into Mission San Gabriel and other missions in southern California (Engelhardt 1931). Due to introduced diseases, dietary deficiencies, and forceful *reducción* (removal of non-agrarian Native populations to the mission compound), Gabrielino population dwindled rapidly from these impacts. By 1900, the Gabrielino Native community had almost ceased to exist as a culturally identifiable group. In the late 20th century, however, a renaissance of Native American activism and cultural revitalization among a number of groups of Gabrielino descendants took place. Among the results of this movement has been a return to a traditional name for the tribe, the Tongva, which is employed by several of the bands and organizations representing tribal members. Many of the bands focus on maintaining and teaching traditional knowledge, with an emphasis on language, place names and natural resources, as well as preservation of traditional cultural resources.

The Artesia region lies between the large San Gabriel River to the east and Los Angeles River to the west, which provided the resources to sustain large communities. There was the village of *Povu* (Kroeber 1925: Plate 57), better rendered *Povuu'nga* (McCawley 1996: Map 8, 69)near the mouth of the San Gabriel River in Long Beach about seven miles to the southeast. There was also the village of *Ahau* just north of Signal Hill (Kroeber 1925: Plate 57), or '*Awaanga* (McCawley 1996: Map 8, 69-70), on the west side of Long Beach by the Los Angeles River in turn, about seven miles to the southwest. The community of *Tibahanga* (*Tevaaxa'anga)* also lay along the Los Angeles River located on the Rancho Los Cerritos in northwest Long Beach and perhaps five miles west of Artesia (McCawley 1996: Map 8, 59).

2.2.3 Historic Context

2.2.3.1 Spanish / Mexican Era

Spanish occupation of California began in 1769, in San Diego. Prior to that, the first Europeans to explore the area that would become the state of California were members of the A.D. 1542 expedition of Juan Rodriguez Cabrillo. Cabrillo sailed along the coast of California but did not explore the interior. Europeans did not attempt inland exploration until 1769, when Lieutenant Colonel Gaspar de Portolá led an overland expedition from San Diego to Monterey. This expedition of 62 people passed north and west of the current study area in August 1769 (Brown 2001), and may have encountered the Tongva village of *Yangna* in the downtown Los Angeles region (Brown 2001:345;

McCawley 1996:59). Mission San Gabriel was established in the Los Angeles Basin in 1771, and the Los Angeles pueblo was established as a civilian settlement on September 4, 1781 (Engelhardt 1931).

Mexico rebelled against Spain in 1810, and by 1821, Mexico, including California, achieved independence. The Mexican Republic began to grant private land to citizens to encourage emigration to California. Huge land grants known as ranchos took up large sections of land in California. Ranchos surrounded the mission lands in all directions. Except for those large tracts of land, the Mission San Gabriel lands were used for the support of the mission and provided for the large population of Tongva Native Americans. The mission lands were held in trust for Native peoples by the Franciscan missionaries for eventual redistribution. The lands along the coast, however, were open for early settlement by the colonists from New Spain.

In the early Spanish Period, the retired army corporal Manuel Nieto petitioned for use of a vast expanse of land to raise cattle, which was granted to him in 1784. The Nieto Tract, covering approximately 300,000 acres, extended from the Santa Ana River in the south to the San Gabriel River in the north, and from the ocean to the Whittier Hills (exclusive only of lands in use by Mission San Gabriel for support of the neophytes). His wife and children eventually made use of areas within this tract for their own ranchos. Land use policies shifted with the Mexican government and in 1834 the heirs of Manuel Nieto requested Governor Jose Figueroa to grant them the title to *Rancho Los Coyotes*. The governor approved their petition, dividing the land into five parcels: *Los Coyotes*, *Las Bolsas*, *Los Alamitos*, *Los Cerritos*, and *Santa Gertrudes* (Ziegenmeyer 2024). In 1840, Juan Jose Nieto sold *Rancho Los Coyotes* to Andreas Pico who later became the last Mexican governor of California (a portion of which eventually became part of the City of Artesia). Six years later, on July 7, 1846, California was annexed by the United States.

2.2.3.2 The American Period to Founding of Artesia

The Mexican-American War of 1846 saw the invasion of California from both land and sea. Following several skirmishes in the San Diego and Los Angeles areas, and the capture of the territorial capital in Monterey, the United States rule was firmly established. The war with Mexico concluded on May 30, 1848, with the signing of the Treaty of Guadalupe Hidalgo. California officially became part of the United States on September 9, 1850.

The Gold Rush of 1849 ushered in a rapid influx of population to northern California and partly because of this California was made a state in 1850. However, the economic and social order was slow to change in the southern portion of the state, and rancheros were left in control of their vast estates through the 1860s. Los Angeles was a part of the "Cow Counties" and had little representation in the state legislature because of the sparse population. This allowed the predominantly Anglo population of the north to pass laws aimed at breaking up the ranches for settlement by Eastern farmers. Coupled with devastating droughts that crippled many livestock raisers, dismemberment of the ranchos soon followed. This helped pave the way for the "Boom of the Eighties" which saw an influx of people from the eastern United States and the beginning of many of the towns we see today (Dumke 1944). This was the first big spurt of growth for Los Angeles, and satellite communities started to form around the City to the southeast, west and northwest, and much of the plains between these areas came to be filled with farms and orchards. The Ranchos Los Cerritos and Los Alamitos, along with other lands throughout Los Angeles County had been purchased by Abel Sterns and John Temple for speculation and resale. Much of these were sold to Jotham Bixby who originally came to California to raise sheep. With the "Boom" he sold 4,000 acres of the Rancho Los Cerritos to William Erwin Wilmore for development.

The life of the ranchos changed dramatically from 1862 to 1864 due to a severe drought that killed thousands of cattle, devastating the large landowners. In 1868, Abel Stearns, like many other landowners, sold his rancho, which was then divided into farmland. In 1869, Daniel Gridley purchased 1,600 acres from Abel Stearns of what had originally be part of the Nieto family's Rancho Los Coyotes. By May of 1873, many farm families had settled in what would become the Artesia area (Ziegenmeyer 2024). Gridley sold 550 acres of this to the Artesia Land Company "which also acquired 2,400 acres from other parties. The community of Artesia was launched at a three-day auction in February 1875" (City of Artesia n.d.b:I-2).

By the end of 1875 approximately 50 farms were formed. Principal crops of the early Artesia farmers were corn, wheat, fruit and vegetables. There were small diaries and chicken ranches, though the only stocks raised for exportation were hogs and beef cattle. Nearly every farm had an artesian well, giving the area its name. (City of Artesia n.d.b:I-2.)

The agricultural settlement of Artesia officially became a community with the establishment of the Artesia School District on May 3, 1875. The Artesia Land Company set aside five acres at the southwest corner of Main Street and Orange Avenue (now Pioneer Boulevard and 183rd Street) for a school. The first schoolhouse, a timbered two-story building with a classroom on each floor, was situated at the current intersection of 183rd Street and Alburtis. It opened with 44 students enrolled. The building was heated by a wood-burning stove, and water was sourced from an artesian well drilled by Nathaniel D. Robinson, a school trustee (Ziegenmeyer 2024).

George R. Frampton, the first graduate of Artesia Grammar School in 1890, became one of the town's early leaders. As a member of one of Artesia's most prominent families, Frampton served as the second president of the town's first bank, president of the Artesia Citizens Association, Worshipful Master of the Masonic Lodge, the town's second postmaster, and a board member for both the elementary and high schools (Ziegenmeyer 2024).

As Artesia entered the 20th Century, Dutch and Portuguese farmers transformed Artesia into a key dairy district in Southern California that became known as the "Dairy Valley". Up through 1940 only 2,500 people lived in the area (City of Artesia n.d.b: I-3). However, in the post-World War II period, developers bought up farm and dairy land in many cities in the region, including Artesia, to construct residential tracts. As housing demand grew, dairymen relocated their operations further east to Chino and north to the Central Valley. The city of Dairy Valley was incorporated in 1956, later becoming the surrounding City of Cerritos. Artesia was incorporated on May 29, 1959 with an area of 1.62 square miles (City of Artesia n.d.a). The farms were replaced through the late 20th century by residences, businesses and industries, and today Artesia is a fully urbanized community with less than one percent of the City's total area vacant (City of Artesia n.d.b: I-3).

2.2.3.3 Project Site Land Use History

<u>Topographic Maps</u>

The available U.S. Geological Survey topographic maps for the project area (*Los Alamitos, Calif. 7.5'*) start with 1896 (USGS, 1896). The topographic maps available for review were: 1896, 1899, 1902, 1906, 1911, 1916, 1923, 1924, 1925, 1926, 1929, 1932, 1934, 1935, 1942, 1945, 1950, 1957, 1960, 1963, 1966, 1975, 1977, 1982, 2012, 2015, 2018, 2021 (USGS). Pioneer and Artesia Boulevards are present on the earliest topographic map available. A single structure appears to be present in the project site on the 1896 through 1924 topographic maps. Other structures also appear on all these maps to the north, south, northwest, and southwest of the project site. The 1925 USGS map starts to

show multiple streets to the south of the project site as well as more structures to the south and north along Pioneer Boulevard. The 1942 topo map shows that the street to the south of the project boundary (178th Street) has been constructed and even more structures are present in all directions but particularly to the south; two structures also appear to be present within the project boundary along Pioneer Boulevard. Individual buildings are generally no longer depicted starting in 1950 map onward and the area is shown as general urban development. The 1950 map shows two schools located just to the southeast of the project boundary. The 1966 map shows the street to the north of the project boundary (178th Street) is present as well as the school to the northeast. No further changes are evident on the subsequent topo maps from 1975 through 2021 (USGS).

Historic Aerials

Historic aerial photographs are available for the project area dating back to 1952 (NETROnline 2024). The 1952 image shows that all current surrounding streets were present by then, including 176th Street (then a single lane) on the north side and Pioneer Boulevard on the west and a farm house to the north across 176th Street; the project site was then occupied by multiple small structures and open space. Within the project area are pockets of residential neighborhoods and commercial buildings interspersed with open space, with a large concentration of residences to the south of the project boundary and open land to the west across Pioneer Boulevard. By 1953 aerial photo (NETROnline 2024) there is a possible single family house in the west half of the project site with no other changes. The 1963 (NETROnline 2024) image shows less open space and more development in the project area, but no change is evident in the project site. On the 1972 (NETROnline 2024) image the property to the east of the project boundary has a large building present and 176th Street is now two lanes. By the time of the 1988 photo (NETROnline 2024) the project site contains a large structure on the north central portion with several other smaller buildings throughout the property and there is no longer any open space in the project area. By the 1991 photo (NETROnline 2024) there is a large hotel directly to the north, but no other notable difference. No changes occur within the project site from 1992, 1993, 1994, 1995, 1996, 1997, 1998, to 1999 (NETROnline 2024). The 2000 aerial photo (NETROnline 2024) shows that entire site has been cleared except for the building in the north central portion of the property, with paved parking areas occurring to the east and west of the building. The building was removed by the time of the 2009 image (NETROnline 2024) and the property was completely cleared. No changes occur on the project boundary from this point on in the 2009, 2010, 2012, 2014, 2016, 2018 and 2020 images (NETROnline 2024).

3.0 RESEARCH METHODS

This cultural resources inventory and related archival research includes a background archaeological records check (archival research) at the SCCIC, California State University, Fullerton, a Sacred Lands File (SLF) search request to the NAHC, and the NAHC list identifying local Native American groups and individuals as contacts for Native American coordination. A pedestrian cultural resource survey of the Project site was conducted. This report presents the results of all of these cultural resource studies including cultural resource management recommendations.

3.1 Records Search

A cultural resource records search was conducted by Ms. Doukakis at the SCCIC on June 26, 2024 to identify previously recorded cultural resources on or near the proposed Project site. The CHRIS archive was searched for archeological site records as well as for previous cultural resource survey reports that have been completed in the Project APE as well as a 0.5-mile buffer.

Also searched and reviewed were: the California State Historic Resources Inventory for Los Angeles County that was reviewed to identify local cultural resources within the Project area and vicinity that have been previously evaluated for historic significance; the National Register of Historic Places; Listed Properties and Determined Eligible Properties (2012); California Register of Historical Resources (2012); California Points of Historical Interest (2012); California Inventory of Historic Resources (1976); California Historical Landmarks (2012); and Historic Spots in California (2002).

For the current study, the scope of the records search included a 0.5-mile radius buffer zone of the Project's APE (see **Attachment A, Map 3**) to assess the sensitivity of the Project site for subsurface archaeological resources and to assist in determining the potential to encounter such resources, especially prehistoric – i.e., Native American – cultural remains, during earth-moving activities associated with the undertaking.

3.2 Field Survey

On July 5, 2024, Mr. O'Neil visited the Project site to conduct a pedestrian survey. During the survey, the Project site was carefully inspected for any indication of human activities dating to the prehistoric or historic periods (i.e., 50 years or older).

3.3 Native American Outreach

On June 14, 2024, Mrs. Doukakis sent a letter and project area topographic map to the Native American Heritage Commission (NAHC) via email notifying them of the proposed Project activities and describing its location. The NAHC was requested to conduct a search of its SLF (**Appendix C**), as well as to recommend local Native American tribes and organizations that should be contacted regarding knowledge they may have on local tribal cultural properties and possible concerns they may have about potential impacts to cultural resources resulting from implementation of the proposed Project. The Commission's SLF results were received by email on July 2, 2024.

3.4 National Register of Historic Places

A search of the Built Environmental Resource Directory listing NRHP properties was reviewed to determine if there are any buildings on the Project site or in the immediate area had been evaluated for the Register and listed. This was conducted by Mr. Jacobo on June 27, 2024.

4.0 FINDINGS

4.1 Records Search

4.1.1 Recorded Cultural Resource Sites

Based on the cultural resources records search conducted at the SCCIC, no prehistoric or historic cultural resource sites or isolates have been recorded within the Project site boundary. Within the 0.5-mile radius buffer zone surrounding the Project APE there are no prehistoric resources and one historic resource property.

The single historic resource was a one-story single-family home located at 17501 Roseton Avenue, about 0.32 mile to the northwest of the project boundary (Carmack 2015a, P-19-192291). The Ranch-style residence was constructed in 1958 and consisted of a home and attached garage. The residence was linear in plan, with a gable on hipped roof clad in asphalt shingles. The walls are covered in flagstone and vertical wood siding. Replacement of original fenestration and alteration to the façade had resulted in a loss of historic integrity to the residence. The property is not eligible for listing in the National or California registers, nor is it a contributor to a National or California Register-eligible historic district. The building was a post-war example of a very common type, the plan house. (See **Table 4.1-1**). The property no longer exists, and its location is now cleared and undeveloped.

Table 4.1-1
KNOWN CULTURAL RESOURCES WITHIN A 0.5-MILE RADIUS OF THE APE

Site Number	Author(s)	Date	Description
P-19-192291	Carmack, Shannon	2015	17501 Roseton Avenue. This a one-story single family Ranch-style residence with attached garage. The Ranch-style residence was constructed in 1958 and consists of a home and attached garage. The residence is linear in plan, with a gable on hipped roof clad in asphalt shingles. The walls are covered in flagstone and vertical wood siding. The property is an example of an owner constructed home, using mail order plans designed in the Ranch style, by the Nationwide Plan Book Company. Alterations include the replacement of the doors and windows, a dining room addition with 3-bay projecting window on the façade and roof replacement (1992). The replacement of original fenestration and alteration to the façade have resulted in a loss of historic integrity to the residence. The property is not eligible for listing in the National or California registers, nor is it a contributor to a larger National or California Register-eligible historic district.

4.1.2 Previous Cultural Resources Investigations

According to the archival records search at the SCCIC, there were no previous cultural resources surveys completed that included the Project APE. There were four surveys identified that were within a portion of the 0.5-mile radius buffer surrounding the Project site (**Table 4.1-2**).

Two of these investigations are Cultural Resources Assessment for Version Wireless Cell Towers (Duke 2002a, LA-06090; Duke 2002b, LA-06164). Both of these projects were conducted 0.3 mile to the north of the project boundary. No resources were recorded during these assessments.

A Negative Archaeological Survey Report was prepared by Caltrans involving a project to modify traffic signals and lighting on State Route 91 (Sriro 2000, LA-10187). This project reported that a single prehistoric site is located outside of their project boundary; and this site was not within the 0.5-mile radius of the current project area.

An Historic Building Assessment was completed on a residence at 17501 Roseton Avenue built in 1952 (Carmack 2015b, LA-13094). The assessment determined that the property does not retain sufficient integrity and or historic significance to warrant consideration for eligibility at the National, State or local levels of historic significance. This resource is described above in **Section 4.1.1** (P-19-192291).

Table 4.1-2
KNOWN CULTURAL RESOURCE STUDIES WITHIN A 0.5-MILE RADIUS OF THE APE

Report Number	Author(s)	Date	Title	Resources
LA-06090	Duke, Curt	2002	Cultural Resource Assessment at & T Wireless Services Facility No. 05277b Los Angeles County, California	NA
LA-06164	Duke, Curt	2002	Cultural Resource Assessment at & T Wireless Services Facility No. 05277c Los Angeles County, California	NA
LA-10187	Sriro, Adam	2000	Negative Archaeological Survey Report – 4N0201	19-000400
LA-13094	Carmack, Shannon	2015	Historic Building Assessment for 17501 Roseton Avenue, City of Artesia, County of Los Angeles, California	19-192291

4.2 Native American Outreach

The results of the SLF search request by the NAHC were received from Mr. Andrew Green, Cultural Resources Analyst on July 2, 2024. The NAHC letter stated that "A record search of the Native American Heritage Commission (NAHC) Sacred Lands File (SLF) was completed for the information you have submitted for the above referenced project. The results were negative [emphasis in the original]." (See **Attachment C.**)

UEI prepared letters to each of the 18 contacts representing ten tribal organizations, describing the project and including a map showing the project's location, requesting a reply if they have knowledge

of cultural resources in the area, and asking if they had any questions or concerns regarding the project (see **Attachment C**). On July 3, 2024, Ms. Doukakis mailed and emailed these letters to the 18 tribal contacts.

An email response was received on July 3, 2024 from BobbyRay Esparza, Cultural Director for the Cahuilla Band of Indians (on behalf of Anthony Madrigal, Tribal Historic Preservation Officer and Erica Schenk, Chairperson) indicating that the tribe has reviewed the project and requests all cultural materials associated with the project for review. Mr. O'Neil responded on the same day noting the distance of the project from the reservation and that the Lead Agency, the City of Artesia's Planning Department, can provide a copy of the report if requested during the AB 52 consultation.

An email response was received on July 15, 2024 from Chloe Soto, Admin Specialist of the Gabrieleño Band of Mission Indians – Kizh Nation (on behalf of Andrew Salas, Chairperson and Christina Swindall Martinez, Secretary) requesting the lead agency's contact information. Mr. O'Neil responded on the same day that the project proponent has yet to file the project with the Lead Agency, stating that once that has been done the Lead Agency will contact the tribe.

An email response was received on July 3, 2024 from Christina Conley, Cultural Resources Administrator for the Gabrielino Tongva Indians of California Tribal Council (on behalf of Robert Dorame, Chairperson) asking if a cultural report was completed and to provide a copy of the report as the project boundaries are in close proximity to the village of Jaisobit. Mr. O'Neil responded on July 8, 2024 indicating that the tribe may request a copy of the report during AB 52 consultation with the Lead Agency. Mr. O'Neil also indicated that we are aware of the village of Jaisobit from ethnohistoric reports using the San Gabriel mission sacramental registers, but not from ethnographic or historic accounts, and do not have a clear sense of its location. Any information the tribe may provide would be appreciated. No further response has been received.

Following up on the initial letter and email contacts, telephone calls were conducted by Mrs. Doukakis on July 23, 2024 to all the eleven tribal contacts who had not already responded to UltraSystems' mailing and email. Three telephone calls were placed with no direct answer and so messages were left describing the project and requesting a response. These were to Ms. Sandonne Goad, Chairperson of the Gabrielino / Tongva Nation; Sam Dunlap, Cultural Resource Director with the Gabrielino-Tongva Tribe; and Joyce Perry, Cultural Resource Director of the Juaneño Band of Mission Indians Acjachemen Nation – Belardes; there has been no response to date from these calls. In the call to Charles Alvarez with the Gabrielino-Tongva Tribe and to Heidi Lucero, Chairperson and THPO for the Juaneño Band of Mission Indians Acjachemen Nation – 84A, the phone lines were found to be disconnected and so no message could be left. The call to Anthony Morales, Chairperson of the Gabrielino /Tongva San Gabriel Band of Mission Indians was not answered, and the call dropped; therefore there was no ability to leave a voice message.

On the call to Vanessa Minott, Tribal Administrator and Steven Estrada, Tribal Chairman of the Santa Rosa Band of Cahuilla Indians, the call was answered by the tribal office receptionist who stated that Ms. Minott and Mr. Estrada was not in the office and took a message for them. There has been no response to date.

On the call to Mr. Joseph Ontiveros with the Soboba Band of Luiseño Indians' Cultural Resources Department, he stated that the tribe would defer to Anthony Morales with the Gabrielino/Tongva San Gabriel Band of Mission Indians. Mr. Ontiveros's response represented Isaiah Vivanco, Chairperson and Jessica Valdez, Cultural Resource Specialist for the tribe. All of these contacts and replies are described in the Native American contact log in **Appendix C**.

4.3 Pedestrian Survey Results

An intensive pedestrian survey of the project site was conducted on July 5, 2024, by Mr. O'Neil. The survey consisted of walking over, visually inspecting, and photographing the exposed ground surface of the project site using standard archaeological procedures and techniques. The survey was conducted in the mid-morning from 9:15 to 10:30 a.m. with clear skies; the temperature ranged from 72° F to 77° F, with a 4 mph wind from the southwest. The project site was accessed through the southern gate off of 176th Street.

The project site is situated at 17610-17618 Pioneer Boulevard (APNs 7033-007-016, -017, and -018). It is surrounded by a chain-link fence on three sides and wooden panels on the west boundary. The entire lot is vacant land with no structures (see **Attachment A**, **Map 2**), and is approximately 130 by 280 feet at an elevation of approximately 54 feet AMSL with a slight slope to the northwest.

Survey transects 10 meters wide started in the northeast corner (**Figure 4.3-1**) and walked westward to the west boundary, then shifted south and proceeded back eastward and so forth until the entire site was covered and the final transect concluded in the southeast corner (**Figure 4.3-2**). The ground surface is generally covered with both dried and living vegetation consisting predominantly of various grasses (predominantly Bermuda grass [*Poaceae* species]) and other volunteer weeds (including tumble weed [*Salsola tragus*]). Much of the surface is covered with large gravel. There is a patch of asphalt in the north-central area of the site approximately 10 feet by 36 feet (**Figure 4.3-3**) over the ground surface. There is an approximately four foot high mound of soil in the southeast corner of the lot with small piles of broken concrete surrounding it (**Figure 4.3-4**). There was only light trash present along the northern edge.

Visibility of the surface is poor, at approximately 05 - 10 percent. There are numerous rodent (possibly gopher) tunnel piles of soil throughout the western half of the site (**Figure 4.3-5**) that allowed some observation of sub-surface conditions. The soil is light brown silty soil with no rocks.

The result of the pedestrian survey was negative for both prehistoric and historic sites, features and isolates.

Figure 4.3-1
PROJECT SITE OVERVIEW FROM THE NORTHEAST CORNER; VIEW TO THE SOUTHWEST

Figure 4.3-2
PROJECT SITE OVERVIEW FROM THE SOUTHEAST CORNER; VIEW TO THE NORTHWEST

Figure 4.3-3
CONCRETE BLOCKS IN SOUTHWEST CORNER AT SOIL MOUND; VIEW TO THE SOUTH

Figure 4.3-4
EXPOSED RODENT TUNNEL SOIL – TROWEL POINTS NORTH

4.4 National Register of Historic Places

A search of the Built Environmental Resource Directory provided by the Office of Historic Preservation (2024) was conducted for this project on June 27, 2024 by Mr. Jacobo.

It was determined that the Project APE does not have any resources present that have been evaluated under the National Register. However, the 0.5-mile radius has ten resources present that have been evaluated under the National Register of Historic Places (Built Environmental Resource Directory) (see **Table 4.4-1**).

Of the ten resources present within the 0.5-mile radius, nine of those have been determined to be ineligible for the National Register of Historic Places by consensus through the Section 106 process and not evaluated for the California Register or local listing (6Y).

One resource, the City of Artesia Water Tower, was not evaluated for the National or California Register but was submitted to the Office of Historic Preservation; however the submission is indicated as either withdrawn or inactive (7W). Its history and the date of its construction are unknown in available records. According to the City of Artesia's website, the City is actively seeking to have the tower recognized as a Historical Landmark and is reaching out to residents for any historical information or photographs they may have (City of Artesia 2024). The water tower, with a capacity of 50,000 gallons, was originally owned by the Southern California Water Company before being sold to the City of Artesia in 1988. It was intended to serve as a historical marker and a unique symbol for the community. Shortly after its acquisition, the tower, originally green, was repainted in its current color, and the name "Artesia" was added on both sides. The tower is situated above an artesian well built in 1911, yet no records of the tower's construction have been discovered. While it may have originally been a smaller wooden structure, California's requirements for historical designation necessitate verifiable documentation (City of Artesia 2024). This resource is not adjacent to the project site and would receive no direct or indirect affect from the project's construction.

Table 4.4-1
National Register Of Historic Places Properties

Primary Number	Property#	Name	Address	Evaluation
N/A	95205	N/A	11625 183rd ST	6Y
N/A	95232	N/A	11649 183rd ST	6Y
N/A	81613	N/A	18408 Clarkdale Ave	6Y
N/A	95214	N/A	18415 Clarkdale Ave	6Y
N/A	81614	N/A	18333 Devlin Ave	6Y
N/A	175230	N/A	17800 Elaine Ave	6Y
N/A	N/A	N/A	17114 Gard Ave	6Y
N/A	173047	N/A	17423 Grayland Ave	6Y
N/A	N/A	N/A	17521 Maidstone Ave	6Y
N/A	161803	City of Artesia Water Tower	18315 Seine Ave	7W

5.0 MANAGEMENT CONSIDERATIONS

5.1 Site Evaluation Criteria

Evaluation of significance under the California Environmental Quality Act (CEQA) uses criteria found in eligibility statements for the California Register of Historical Resources (CRHR). Generally, a resource is to be considered historically significant if it meets the criteria for listing in the California Register of Historical Resources in the state historic preservation law [Public Resources Code § 5024.1; California Code of Regulations § 15064.5(a)(3)]. These criteria provide that a resource may be listed as a potentially significant historical resource if it:

- Is associated with the events that have made a significant contribution to the broad patterns of California history and cultural heritage.
- Is associated with the lives of person important in our past.
- Embodies the distinctive characteristics of a type, period, region, or method of construction, or represents the work of an important creative individual, or possesses high artistic value.
- Has yielded, or may be likely to yield, information important in prehistory or history.

No cultural (prehistoric and/or historic archaeological) resources were identified during the present investigation; therefore, evaluation was not required for this study.

5.2 Potential Effects

No known, potentially significant cultural resources will be adversely impacted by the proposed Project. The CHRIS records search and the pedestrian survey did not locate any known cultural resources within the project boundary. The upper several feet of soil are disturbed by past construction. However, the presence of buried cultural (prehistoric and/or historic archaeological) resources cannot be ruled out given that major prehistoric and Contact Period habitation sites have been found along the San Gabriel River.

6.0 CONCLUSIONS AND RECOMMENDATIONS

No prehistoric or historic cultural resources were observed during the field survey. The CHRIS records search found no prehistoric or historic properties on the project site. The potential for subsurface cultural deposits is minimal. The prior fully built environment of the Project site with the commercial uses that had taken place here suggests that the ground here has been significantly disturbed. Only one historic property was identified in the CHRIS records search within the 0.5-mile buffer zone (**Section 4.1.1**), and it does not border the Project site or is visible from the Project, and so there will be no historic properties that will be adversely affected by construction of the Project.

There have been three responses received from the contacted tribes that noted cultural resource concerns. The Cahuilla Band of Indians requested all cultural materials associated with the project for review. The Soboba Band of Luiseño Indians stated that the tribe would defer to Anthony Morales with the Gabrielino / Tongva San Gabriel Band of Mission Indians. The Gabrielino Tongva Indians of California Tribal Council noted the presence in the region of a specific traditional cultural resource, the village of Jaisobit, and requested the results of this Cultural Resources Report. They did not recommend archaeological or tribal monitoring during subsurface construction. (See **Section 4.2** and **Attachment C**).

The cultural resource study findings suggest that there is a low potential for finding resources during the residential construction work. There will be subsurface grading for the new structure foundations up to 11 feet for the bottom of the first floor, elevator pits and utility vaults (personal communication T. Huynh to R. Reicher, July 23, 2024). This would reach into previously undisturbed native soil. Therefore, it is recommended that an archaeological monitor observe this subsurface disturbance work. If during ground disturbance work prehistoric and/or historic items are observed during subsurface activities, work should be stopped in that area and a qualified archaeologist and Native American monitor should be called to assess the findings and retrieve the material.

If human remains are encountered during excavations associated with this Project, work will halt and the Los Angeles County Coroner will be notified (§ 5097.98 of the Public Resources Code). The Coroner will determine whether the remains are recent human origin or older Native American ancestry. If the coroner, with the aid of the supervising archaeologist, determines that the remains are prehistoric, they will contact the NAHC. The NAHC will be responsible for designating the most likely descendant (MLD), who will be responsible for the ultimate disposition of the remains, as required by § 7050.5 of the California Health and Safety Code. The MLD will make recommendations within 24 hours of his or her notification by the NAHC. These recommendations may include scientific removal and nondestructive analysis of human remains and items associated with Native American burials (§ 7050.5 of the Health and Safety Code).

7.0 REFERENCES

Bean, Lowell John, and Charles R. Smith
1978 Gabrielino. In Robert F. Heizer (ed.), Handbook of North American Indians, Vol. 8: *California*; pp. 538-549. Smithsonian Institution, Washington, D.C.

Brown, Alan K. (editor)
2001 *A Description of Distant Roads: Original Journals of the First Expedition into California 1769-1770, by Juan Crespí*. San Diego State University Press, San Diego, California.

Carmack, Shannon
2015a Primary Record for P-19-192291. On file at the South Central Coastal Information Center, California State University, Fullerton.

2015b Historic Building Assessment for 17501 Roseton Avenue, City of Artesia, County of Los Angeles, California. Rincon Consultants Inc., LA-13094.

Chartkoff, Joseph L., and Kerry Kona Chartkoff
1984 *The Archaeology of California*. Stanford University Press, Stanford, California.

City of Artesia
n.d.a City of Artesia. "Section 5.10 Cultural Resources". *Public Review Draft Program EIR – Artesia General Plan Update*. Accessed June 27, 2024. https://www.cityofartesia.us/DocumentCenter/View/107/Sec0510CulturalResources?bidId= .

n.d.b *City of Artesia General Plan Update*. Accessed July 22, 2024. https://www.cityofartesia.us/DocumentCenter/View/226/Artesia-General-Plan?bidId= .

Duke, Curt
2002a Cultural Resource Assessment AT&T Wireless Services Facility No. 05277b Los Angeles County, California. LSA Associates, Inc. LA-06090. On file at the South Central Coastal Information Center, California State University, Fullerton.

2002b Cultural Resource Assessment AT&T Wireless Services Facility No. 05277c Los Angeles County, California. LSA Associates, Inc. LA-06164. On file at the South Central Coastal Information Center, California State University, Fullerton.

Dumke, Glenn S.
1944 *The Boom of the Eighties in Southern California*. Huntington Library, San Marino, California.

Engelhardt, Zephyrin, O.F.M.
1931 *San Gabriel Mission and the Beginnings of Los Angeles*. Franciscan Herald Press, Chicago.

Grayson, Donald K.
2011 *The Great Basin: A Natural Prehistory*. University of California Press, Berkeley.

Howard, W. J., and L. M. Raab
1993 Olivella Grooved Rectangle Beads as Evidence of an Early Period Southern California Channel Island Interaction Sphere. *Pacific Coast Archaeological Society Quarterly* 29(3):1-11.

Huynh, Tin
2024 Personal communication, Tin Huynh, Design Engineer, Hunsaker & Associates, to Bob Reicher, Senior Project Manager, UltraSystems Environmental, via email; July 23, 2024.

Kroeber, Alfred
1925 Handbook of the Indians of California. *Bureau of American Ethnology Bulletin* No. 78, Washington, D.C.

McCawley, William
1996 *The First Angelinos: The Gabrielino Indians of Los Angeles*. Malki Museum Press, Banning, California / Ballena Press, Novato, California.

Meighan, C. W.
1954 A Late Complex in Southern California Prehistory. *Southwest Journal of Anthropology* 10(2):215-227.

Moratto, Michael J.
1984 *California Archaeology*. Academic Press, Orlando, Florida.

Morris, Percy A.
1980 *A Field Guide to Pacific Coast Shells, including shells of Hawaii and the Gulf of California*. Second Editon. The Peterson Field Guide Series 6. Houghton Mifflin Company Books, Printed in the United States of America.

NETR Online
2024 Aerial photographs of the project vicinity, taken in 1952, 1953, 1963, 1972, 1988, 1991, 1992, 1993, 1994, 1995, 1996, 1997, 1998, 1999, 2000, 2002, 2003, 2004, 2005, 2009, 2010, 2012, 2014, 2016, 2018, and 2020. http://www.historicaerials.com. Accessed July 18, 2024.

Porcasi, Judith F.
1998 Middle Holocene Ceramic Technology on the Southern California Coast: New Evidence from Little Harbor, Santa Catalina Island. *Journal of California and Great Basin Anthropology* 20:270-284.

Saucedo, George J., H. Gary Greene, Michael P. Kennedy, and Stephen P. Bezore
2016 *Geologic Map of the Long Beach 30'x 60'' Quadrangle, California (Version 2.0) (1:100,000): Department of Conservation, California Geological Survey*.

Sriro, Adam
2000 Negative Archaeological Survey Report -4N0201. Caltrans. LA-10187. On file at the South Central Coastal Information Center, California State University, Fullerton.

True, Delbert L.
1958 An Early Complex in San Diego County, California. *American Antiquity* 23(3):255-263.

1970 Investigations of a Late Prehistoric Complex in Cuyamaca Rancho State Park, San Diego County, California. *Archaeological Survey Monographs* 1. University of California, Los Angeles.

United States Census

2024 QuickFacts: Artesia city, California. Accessed July 18, 2024. https://www.census.gov/quickfacts/fact/table/artesiacitycalifornia,CA

USGS (United States Geological Survey, U.S. Department of the Interior)

1896 *Los Alamitos, Calif*. 7.5', USGS Quadrangle map.

1899 *Los Alamitos, Calif*. 7.5', USGS Quadrangle map.

1902 *Los Alamitos, Calif*. 7.5', USGS Quadrangle map.

1906 *Los Alamitos, Calif*. 7.5', USGS Quadrangle map.

1911, *Los Alamitos, Calif*. 7.5', USGS Quadrangle map.

1916, *Los Alamitos, Calif*. 7.5', USGS Quadrangle map.

1923, *Los Alamitos, Calif*. 7.5', USGS Quadrangle map.

1924, *Los Alamitos, Calif*. 7.5', USGS Quadrangle map.

1925, *Los Alamitos, Calif*. 7.5', USGS Quadrangle map.

1926, *Los Alamitos, Calif*. 7.5', USGS Quadrangle map.

1929, *Los Alamitos, Calif*. 7.5', USGS Quadrangle map.

1932, *Los Alamitos, Calif*. 7.5', USGS Quadrangle map.

1934, *Los Alamitos, Calif*. 7.5', USGS Quadrangle map.

1935, *Los Alamitos, Calif*. 7.5', USGS Quadrangle map.

1942, *Los Alamitos, Calif*. 7.5', USGS Quadrangle map.

1945, *Los Alamitos, Calif*. 7.5', USGS Quadrangle map.

1950, *Los Alamitos, Calif*. 7.5', USGS Quadrangle map.

1957, *Los Alamitos, Calif*. 7.5', USGS Quadrangle map.

1960, *Los Alamitos, Calif*. 7.5', USGS Quadrangle map.

1963, *Los Alamitos, Calif*. 7.5', USGS Quadrangle map.

1966 *Los Alamitos, Calif*. 7.5', USGS Quadrangle map.

1975, *Los Alamitos, Calif*. 7.5', USGS Quadrangle map.

1977, *Los Alamitos, Calif*. 7.5', USGS Quadrangle map.

1982, *Los Alamitos, Calif*. 7.5', USGS Quadrangle map.

2012, *Los Alamitos, Calif.* 7.5', USGS Quadrangle map.

2015, *Los Alamitos, Calif.* 7.5', USGS Quadrangle map.

2018, *Los Alamitos, Calif.* 7.5', USGS Quadrangle map.

2021 *Los Alamitos, Calif.* 7.5', USGS Quadrangle map.

Wallace, William J.
1955 A Suggested Chronology for Southern California Coastal Archaeology. *Southwestern Journal of Archaeology* 11(3):214-230.

1978 Post-Pleistocene Archeology, 9,000 to 2,000 BC. In Robert F. Heizer (ed.), Handbook of North American Indians, Vol. 8: *California*; pp. 25-36. Smithsonian Institution, Washington, D.C.

Warren, Claude N.
1968 Cultural Traditions and Ecological Adaptations on the Southern California Coast. In Cynthia Irwin-Williams (ed.), Archaic Prehistory in Western United State, pp. 1-14. *Eastern New Mexico University Contributions in Anthropology* 1(3). Portales, New Mexico.

1978 Post-Pleistocene Archeology, 9,000 to 2,000 BC. In Handbook of North American Indians, William C. Sturtevant, general editor, vol. 8, *California*, edited by Robert F. Heizer, pp. 25-36. Smithsonian Institution, Washington, D.C.

1984 The Desert Region. In Michael J. Moratto (ed.), *California Archaeology*, pp. 339-430. Academic Press, Orlando, Florida.

Warren, Claude N., and Robert H. Crabtree
1986 Prehistory of the Southwestern Area. In Warren L. D'Azevedo (ed.), Handbook of North American Indians, Vol. 11: *Great Basin*, pp. 183-193. Smithsonian Institution, Washington, D.C.

Weatherspark.com
2024 Climate and Average Weather Year Round in Artesia. Accessed on July 3, 2024. https://weatherspark.com/y/1613/Average-Weather-in-Artesia-California-United-States-Year-Round.

Ziegenmeyer, Barbara Guyton
2024 *History of Artesia, California*. Images of America Artesia 1875-1975. Genealogy Trails. https://genealogytrails.com/cal/la/townartesia.html. Accessed June 27, 2024.

APPENDICES

ATTACHMENT A

PROJECT MAPS

Map 1
Project Regional Location Map

Disclaimer: Representations on this map or illustration are intended only to indicate locations of project parameters reported in the legend. Project parameter information supplied by others (see layer credits) may not have been independently verified for accuracy by UltraSystems Environmental, Inc. This map or illustration should not be used for, and does not replace, final grading plans or other documents that should be professionally certified for development purposes.

Path: \\Gissvr\gis\Projects\7277_APP_HoldingLLC_MixedUse_ISMND\MXDs\7277_APP_2_0_Regional_Location_2024_06_13.mxd
Service Layer Credits: Sources: Esri, HERE, Garmin, USGS, Intermap, INCREMENT P, NRCan, Esri Japan, METI, Esri China (Hong Kong), Esri Korea, Esri (Thailand), NGCC, (c) OpenStreetMap contributors, and the GIS User Community; Los Angeles County, 2021; UltraSystems Environmental, Inc., 2024.

June 13, 2024

City of Artesia
Pioneer Place
Mixed Use Project

Regional Location

Scale: 1:633,600

N

Legend

Project Location

0 5 10 Miles

0 5.5 11 Kilometers

UltraSystems

Map 2
Project Study Area

Disclaimer: Representations on this map or illustration are intended only to indicate locations of project parameters reported in the legend. Project parameter information supplied by others (see layer credits) may not have been independently verified for accuracy by UltraSystems Environmental, Inc. This map or illustration should not be used for, and does not replace, final grading plans or other documents that should be professionally certified for development purposes.

Path: \\Gissvr\gis\Projects\7277_APP_HoldingLLC_MixedUse_ISMND\MXDs\7277_APP_3_0_Project_Location_2024_06_13.mxd
Service Layer Credits: Sources: Esri, HERE, Garmin, USGS, Intermap, INCREMENT P, NRCan, Esri Japan, METI, Esri China (Hong Kong), Esri Korea, Esri (Thailand), NGCC, (c) OpenStreetMap contributors, and the GIS User Community, Source: Esri, Maxar, Earthstar Geographics, and the GIS User Community Santa Barbara County, 2020; UltraSystems Environmental, Inc., 2024.

June 13, 2024

City of Artesia
Pioneer Place
Mixed Use Project

Project Location

Legend

Project Boundary

Scale: 1:1,200

N

0 50 100 Feet

0 15 30 Meters

UltraSystems

Map 3
Topographic Map

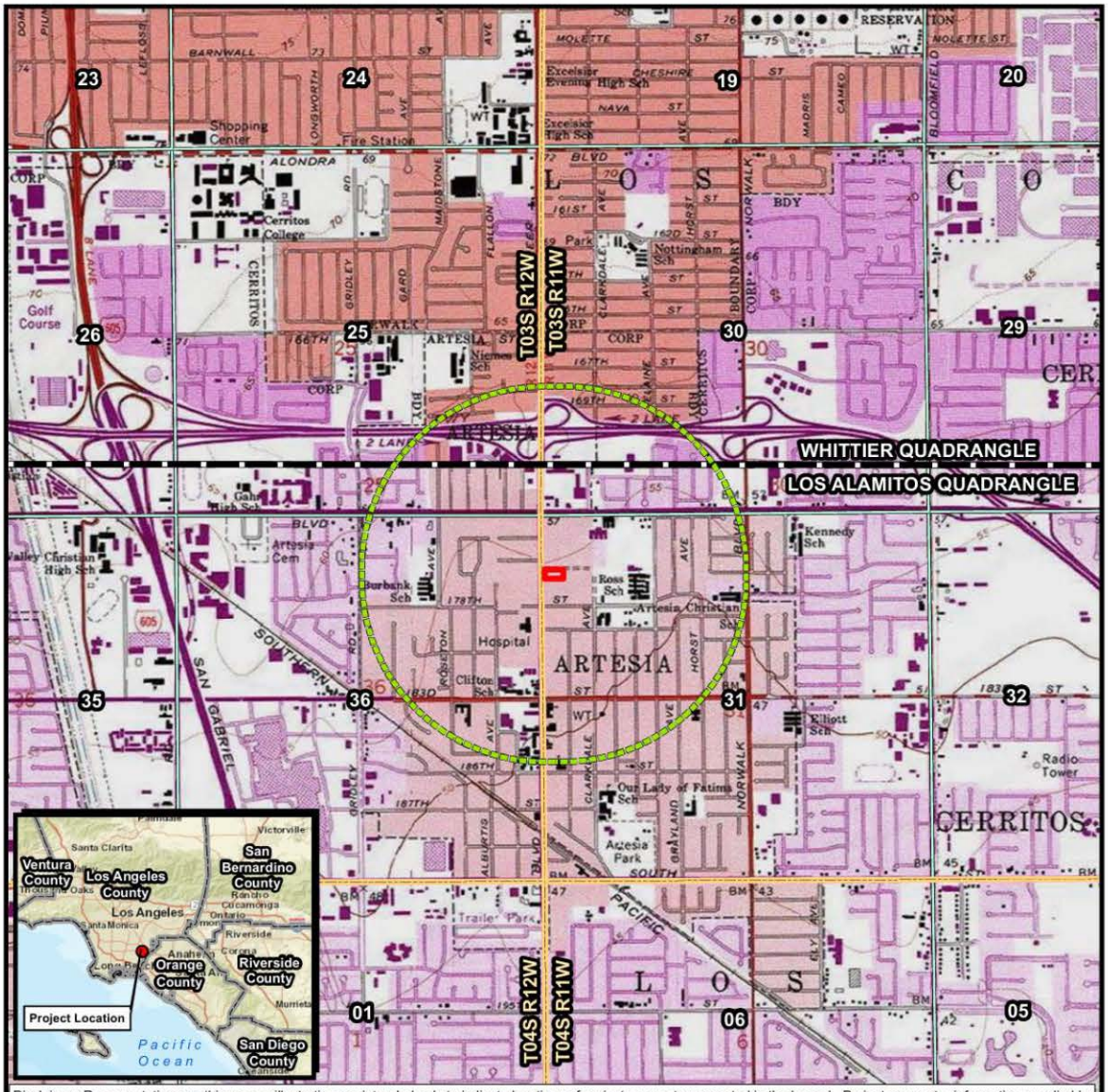

Disclaimer: Representations on this map or illustration are intended only to indicate locations of project parameters reported in the legend. Project parameter information supplied by others (see layer credits) may not have been independently verified for accuracy by UltraSystems Environmental, Inc. This map or illustration should not be used for, and does not replace, final grading plans or other documents that should be professionally certified for development purposes.

Path: \\Gissvr\gis\Projects\7277_APP_HoldingLLC_MixedUse_ISMND\MXDs\7277_APP_Topo_2024_06_13.mxd
Service Layer Credits: Sources: Esri, HERE, Garmin, USGS, Intermap, INCREMENT P, NRCan, Esri Japan, METI, Esri China (Hong Kong), Esri Korea, Esri (Thailand), NGCC, (c) OpenStreetMap contributors, and the GIS User Community, Copyright:© 2013 National Geographic Society, i-cubed; California Department of Conservation, 2019; UltraSystems Environmental, Inc., 2024.

June 13, 2024

City of Artesia
Pioneer Place
Mixed Use Project

Scale: 1:24,000

N

0 1,000 2,000 Feet

0 250 500 Meters

Legend

- Project Boundary
- Half-Mile Radius
- Quadrangle Boundary
- Township Boundary
- Section Boundary

Topographic Map
USGS Quadrangle: Los Alamitos
Township: 3S Range: 11W
Section: 31

UltraSystems

ATTACHMENT B

PERSONNEL BACKGROUND

Stephen O'Neil, M.A., RPA

Cultural Resources Manager, Cultural Anthropology/Archaeology

Education

- M.A., Anthropology (Ethnography emphasis), California State University, Fullerton, CA, 2002
- B.A., Anthropology, California State University, Long Beach, CA, 1979

Professional and Institutional Affiliations

- California Mission Studies Association
- City of Laguna Beach Environmental Sustainability Committee, appointed 2012
- Orange County Natural History Museum; Board Member
- Pacific Coast Archaeological Society; Board Member and Past President
- Society of California Archaeology

Professional Registrations and Licenses

- Register of Professional Archaeologists (No. 16104) (current)
- Riverside County, CA, Cultural Resource Consultant (No. 259) (current)
- Cultural Resource Field Director, BLM Permit (CA-13-19) – California, 2013
- NEPA and CEQ Consultation for Environmental Professionals; course by the National Association of Environmental Professionals, 2013

Professional Experience

Mr. O'Neil has 35 years of experience as a cultural anthropologist in California. He has researched and written on archaeology, ethnography, and history. Mr. O'Neil has archaeological experience in excavation, survey, monitoring, and lab work. Most of this has been on Native American prehistoric sites, but also includes Spanish, Mexican, and American period adobe sites. His supervisory experience includes excavation and survey crew chief and project director of an adobe house excavation. He has a wide range of expertise in Phase I & II Environmental Site Assessments, archaeological resource assessment surveys, salvage operations, and cultural background studies for various EIR projects. Mr. O'Neil has worked for cultural resource management firms as well as government agencies and Native American entities. He has prepared technical reports as well as published journal articles.

Select project experience

Inglewood Avenue Corridor Widening Project, City of Lawndale, Los Angeles County, CA: 2013-2014

Mr. O'Neil directed and conducted archaeological field survey, cultural resource records search, Native American contacts and report writing for this project. The City of Lawndale is widening Inglewood Avenue from Marine Avenue north. The project uses Caltrans funds and the cultural resources report was prepared in Caltrans format. A separate historic properties report was prepared as well. Prepared for Huitt-Zollars Engineering.

Via Ballena Storm Drain Relocation, City of San Clemente, Orange County, CA: 2013

Mr. O'Neil directed and conducted archaeological field survey, cultural resource records search, Native American contacts and report writing for this project. This residential area has a damaged

storm drain under Via Ballena that was causing earth movement and erosion. The meet requirements for state funding, and cultural resources inventory report was required. Prepared for the City of San Clemente

Pine Canyon Road – Three Points Road to Lake Hughes Road, Los Angeles County, CA: 2013

Mr. O'Neil directed and conducted archaeological field survey, cultural resource records search, Native American contacts and report writing for this project. This nine-mile portion of Pine Canyon Road lies partially within the Angeles National Forest. A series of widening and culvert repairs is planned by the Los Angeles County Department of Public Works (LACDPW). An assessment was made of possible cultural resources, historic and prehistoric that may be affected by the construction, and four historic sites were recorded. Prepared for LACDPW.

Alton Parkway Extension Project, Cities of Irvine and Lake Forest, Orange County, CA: 2012

Mr. O'Neil directed and conducted archaeological and paleontological monitoring, archaeological excavation, cultural resource records search, Native American contacts and report writing for this project. Alton Parkway was extended 2.1 miles between the cities of Irvine and Lake Forest. For the portion within the City of Irvine, UltraSystems conducted monitoring and excavation services. One prehistoric site was excavated and reported on; a series of living features were discovered and also reported. The final monitoring report described the paleontological and archaeological findings. A separate technical report on the archaeological excavations was also prepared. Mr. O'Neil directed research into historic and prehistoric background, and prepared the final assessment of potential impacts. Prepared for the Orange County Department of Public Works.

NEPA and CEQA Documentation, Los Angeles Regional Interoperable Communications System (LA-RICS), Los Angeles County, CA: 2011-2014

Mr. O'Neil is part of UltraSystems team currently preparing technical studies and NEPA and CEQA documentation toward the construction of LA-RICS, an $800-million emergency communications system due to be operational in 2016. LA-RICS will provide a highly coordinated emergency communications system to all first-responders to natural and man-made disasters throughout Los Angeles County. Mr. O'Neil is the cultural and historical resources studies team leader, directing five researchers. These studies include coordination of field visits to all 260-plus locations for an archaeologist and/or an architectural historian with agency escorts to observe and record any on-site prehistoric and historic features, performing records and literature searches at archaeology information centers and local archives, contacting local agencies for historically listed structures and districts, coordinate public notices of the project throughout Los Angeles County, consultation with the Native American Heritage Commission and all local tribal organizations, and direct consultation with the California State Historic Preservation Officer (SHPO). This information was compiled by Mr. O'Neil and is used to prepare FCC historical resource forms which were submitted to the SHPO for review.

Rodrigo Jacobo, MA, BA

Historian/ Cultural Resources Specialist

UltraSystems
environmental•management•planning

Years of Experience
10

Years with Firm
>1

Education

- Bachelor's Degree in History, with an emphasis on Latin American Studies from the University of California, San Diego
- Master's Degree in History, with an emphasis on Latin America/US History from National University
- Online Teaching Certificate in General Education from Palomar College.

Areas of Expertise

- Word
- Excel
- PowerPoint
- Bilingual: Fluent in Spanish

PROFESSIONAL SUMMARY

Rodrigo Jacobo has worked as an academic research historian since 2013 and as an adjunct professor of history since 2017. As both a research historian and adjunct professor he specialized not only in history but also ethnic and cultural studies. He has extensive expertise in the application of research methods and analysis, qualitative and quantitative, as well as the utilization of archival records and primary sources. He has worked with other historians and professionals to compile and compose historical reports, monographs and historiographies. In addition to his historical and research skills, he is also a well-spoken public speaker, a skill he mastered as an academic. He holds a BA from the University of California, San Diego (UCSD) and an MA from National University (NU) in history.

ULTRASYSTEMS PROJECT EXPERIENCE

Kaizer Permanente Medical Center Project, Redlands, California, San Bernardino County, CA; 2023

The Project consists of the expansion of the existing Kaiser Permanente Redlands Medical Offices site in multiple phases – the first phase is a new 4-stpry Medical Office Building/Ambulatory Services Center; the second phase is a 7-story hospital; the third phase is a 4-story Medical Office Buildings; the fourth phase will be an addition to the hospital. UltraSystems conducted a cultural resources study to evaluate the potential presence of prehistoric and historic resources. The project site is 36.5 acres in area. This is located in northeast Redlands, *Redlands, Calif.*, USGS topo quad, R 03 W, T 01 N, in the NE ¼ of Section 19. The subject property was vacant.

Mr. Jacobo conducted an archaeological field survey of the project site in December 2023 with Stephen O'Neil, M.A., RPA, the Principal Investigator and assisted with preparation of the subsequent Phase I cultural resources inventory report. UEI Project 7214.

Fontana Civic Center Expansion Project, City of Fontana, San Bernardino County, CA; 2023

The proposed project includes the construction of a new City Hall and a new Annex Building with minor landscaping improvements. The project boundary covers an area of approximately 10 acres. Currently the site is occupied by the current City Hall and an annex building on a landscaped and hardscape parcel. This is located in central Fontana Redlands, *Fontana, Calif.*, USGS topo quad, R 06 W, T 01 N, in the NW ¼ of Section 18. The subject property is occupied by the current City Hall campus.

Mr. Jacobo conducted an archaeological field survey of the project site in December 2023 with Stephen O'Neil, M.A., RPA, the Principal Investigator and assisted with preparation of the subsequent Phase I cultural resources inventory report. UEI Project 7230.

SELECT HISTORICAL EXPERIENCE

Adjunct History Professor, Palomar College; August 2017 to Ongoing

Currently teaching history at Palomar College, instructing on the following courses: US History, World History, Western Civilization, Chicano Studies, History of the Americas (Latin American Studies). He has taught these courses in both in-classroom and online settings. This demonstrates his expertise in a wide range of historical fields. These classes have been taught using the Blackboard and Canvas platforms. Furthermore, through his time in the

Corporate Office – Orange County
16431 Scientific Way
Irvine, CA 92618-4355

Telephone: 949.788.4900
Facsimile: 949.788.4901
Website: www.ultrasystems.com

classroom, he has gathered more than adequate experience working with students and their many needs, which has allowed him to adapt to a variety of individuals, while exposing him to a wide range of learning skills. Finally, through his experiences as a professor he has gained invaluable knowledge about the means to conduct a class, how to prepare and give lectures, how to grade assignments, how to prepare for a class, to understand the learning capabilities of students and, most importantly how to engage students intellectually. He has worked with students of all backgrounds and learning abilities, as well different age groups, from high school students to older adults. Other duties: Participate in curriculum development of transfer courses; Serve with full-time Humanities faculty as resource staff in the History Department for part-time faculty and for the college at large; Participate in Humanities Program responsibilities including, but not limited to, program development and review, Student Learning Outcomes assessment and review, and course coordination; serve on college-wide committees and work with other university departments and community partners to improve student success; maintain professional currency in the field of history.

Research Historian, Palomar College/Free Agent; August 2013 to Ongoing

Currently assisting a variety of professors in their studies and/or research at Palomar College, San Diego County. Mr. Jacobo has assisted in conducting both qualitative and quantitative research, ex. archival research, but also statistical research. This roll has allowed him to further develop his knowledge and expertise in the fields of history and historical research. Being a research historian has allowed him to gain much knowledge and insight into how to conduct research dealing with anything historical in nature. This position has left Mr. Jacobo with research skills that are multi-disciplinary. Also, as a Research Assistant he has specific duties that include data organization and management, data analysis, interpretation, and discussion of results with research teams and/or professors, auditing data quality, preparation of draft documents and presentations, interacting with professors/researchers, coordinating research staff, monitoring project budgets and timelines, and other research support as needed. Lastly, this work has allowed him to develop strong interpersonal skills, strong oral and written communication skills, strong quantitative and qualitative analysis skills and a strong grounding in research methodology, and the ability to work in a team environment. Other duties: Having expert level understanding of the historical method of research and inquiry, including the ability to conduct basic historical research, speak and write effectively, keep necessary records and prepare reports, and be highly analytical. Also, being able to and having the knowledge of to access data bases and archival holdings for the purpose of conducting research.

History Instructor, Idyllwild Arts Academy; August 2021 to May 2023

Mr. Jacobo worked as a history instructor at the international boarding school, Idyllwild Arts Academy. He taught sophomores, juniors, and seniors in the subjects of World History and US History. He also taught Latin American History and History of World Revolutions, courses that he created. IAA is an international school making it a very diverse environment. Working in this environment allowed him to interact with students of all walks of life and origin. He had the responsibility of teaching these many subjects and carrying out the duties that came with the job, such as giving classes, grading homework and tests and taking part in faculty meetings to collaborate. Such experience includes the ability to develop and implement equity minded classroom pedagogy and initiatives to improve student success and close equity gaps. Other duties included: Possessing an expert level understanding of the historical method of research and inquiry, including the ability to conduct basic historical research, speak and write effectively, maintain necessary records and prepare reports, and be highly analytical; have excellent public speaking skills, and be highly adaptable to situations to take effective action.

Megan B. Doukakis, M.A.

Assistant Project Archaeologist

Education

- M.A. Public Archaeology, California State University, Northridge, 2012–2018
- B.A., Anthropology, California State University, Long Beach, 2011
- University of California, Los Angeles - Pimu Catalina Archaeological Field School, 2010
- International Scholar Laureate Program: Delegation on Anthropology and Archaeology in China, 2009
- Earthwatch Institute, "Unearthing Mallorca's Past" archaeological excavation, Mallorca, Spain, 2005

Professional and Institutional Affiliations

- Phi Kappa Phi National Honor Society, 2011
- Sigma Alpha Lambda, National Leadership and Honor Organization, 2010
- Society for California Archaeology Membership 2012–2015

Professional Experience

Ms. Doukakis has over 12 years of experience as an archaeologist in California. She has conducted pedestrian archaeological survey, test and full scale excavations, archaeological monitoring, laboratory curation of archaeological materials to comply with state and federal historic preservation laws in Southern California and abroad. Ms. Doukakis has authored a number of Phase I, II, and III, ISMND, ICRMP, FCC form, EIR documents and project proposals. She has extensive experience with the California Historical Resources Information System as well as conducting paleontology record searches and the Native American Heritage Commission in conducting record searches and consulting with Native American groups. Ms. Doukakis is proficient at project management and project scheduling for large and small-scale projects.

Select Project Experience

Results of the Condition Assessment, Site Monitoring, and Effects Treatment Plan (CASMET) Marine Corps Base Camp Pendleton, San Diego County, CA
Client: Marine Corps Base Camp Pendleton, Duration: 5/11 to 9/11

Mrs. Doukakis conducted survey and excavation for the USMC Base Camp Pendleton condition assessment project. Areas were tested around Camp Pendleton for the presence and condition of cultural material previously recorded. She also conducted laboratory work and curation for the material collected within excavations. Mrs. Doukakis contributed to the final report with background records searches and prehistoric and historic background writing for the report.

Archaeological Excavation Results Report for the Alton Parkway Extension Project, Orange County, CA
Client: Orange County Department of Public Works; Contract: $357,170, 10/10 to 6/12

Mrs. Doukakis participated in the Alton Parkway project, City of Irvine, Orange County, CA. She was responsible for cleaning and cataloging the artifacts recovered from the excavation and surface collections. She also contributed to the final report by compiling the historical background information.

Identification and Evaluation of Historic Properties ADA Wheelchair Access Ramp Improvement Project, City of Lake Forest, Orange County, CA

Client: City of Lake Forest/Penco, Contract: $2,981.62, Duration: 6/12 to 7/12

Mrs. Doukakis contributed to the cultural resource records search, field survey, Native American contacts and report writing for this project. This residential area required wheelchair access ramps on every corner in this neighborhood. An assessment of the possible cultural resources that may be affected with this construction was made for the City of Lake Forest. Mrs. Doukakis contributed the historic and prehistoric background, and the assessment of the possible resources in the area.

Tenaska Solar Projects Imperial Solar Energy Center–South; Imperial Solar Energy Center–West; and Wistaria Ranch, Imperial County, CA

Client: Tenaska/CSOLAR Development, Contract: $3,441,809, 10/13 to 8/15.

Mrs. Doukakis conducted Native American contacts for field monitoring, coordinated with subcontractors to initiate cultural and paleontological field surveys, for the several solar energy projects being handled by UltraSystems Environmental in the El Centro area, Imperial County, CA. She contributed different parts of the survey report and monitoring program documents, including historic and prehistoric background, editorial review. At ISEC- West, Mrs. Doukakis was responsible for contacting and organizing Tribal monitors for this project. She contacted tribal organizations and inquired about their interest in providing tribal monitors for this project. directly organized with Native American groups to sign agreements, and fill out tax paperwork. She was also responsible for organizing and keeping track of and gathering field log from monitors from six tribal groups. She also recovered previously recorded artifacts in the field before the start of the project.

NEPA and CEQA Documentation, Los Angeles Regional Interoperable Communications System -Long Term Evolution, Los Angeles County, CA

Client: LARICS Joint Powers Authority, Contract: $3,051,312, 1/12 to 1/15.

UltraSystems' team prepared technical studies and NEPA and CEQA documentation toward the construction of LA-RICS-LTE, an $800-million emergency communications system that will provide a highly coordinated emergency communications system to all first-responders to natural and man-made disasters throughout Los Angeles County. For this project Mrs. Doukakis conducted record searches at the South Central Coastal Information Center for the Department of Commerce on over 300 project sites throughout the County of Los Angeles. She helped prepare letters to the NAHC and tribal organizations associated with the project area. Mrs. Doukakis contributed to contacting, organizing, and scheduling architectural historians to conduct historical research around the project areas. Letters were written for contact to local agencies and cities. A public notice was constructed and published in three local newspapers. Mrs. Doukakis also constructed hundreds of Federal Communications Commission 620 and 621 forms for submission to California State Historic Preservation Office.

Newton Canyon Monitoring Project, CA

Client: County of Los Angeles Department of Public Works, Contract: $2,930.00, Duration: 7/13 to 12/13

Mrs. Doukakis was an archaeological monitor for this project. She monitored all ground disturbing activities as well as lightly surveying the area for cultural material. Mrs. Doukakis also conducted the records center research at the South Central Coastal Information Center at CSUF. Through email, letter, and telephone correspondence, Mrs. Doukakis contacted the NAHC and associated tribal groups.

ATTACHMENT C

Native American Heritage Commission Records Search and Native American Contacts

UltraSystems
environmental•management•planning

June 14, 2024

Government Program Analyst
Native American Heritage Commission
1550 Harbor Blvd., Suite 100
West Sacramento, California 95691

Subject: Cultural Resources Inventory for the proposed Pioneer Place Mixed Use Project, Artesia, Los Angeles County, California. UltraSystems Environmental Project No. 7277.

Dear NAHC Staff,

UltraSystems Environmental, Inc. (UEI) has been contracted by Atlas Development to conduct a Cultural Resources Inventory in support of the Pioneer Place Mixed Use Project (Project). The Project consists of a proposed development of a mixed-use complex of residential units, parking and restaurant space, in the city of Artesia, Los Angeles County, California. UltraSystems will conduct a cultural resources study to evaluate the potential presence of prehistoric and historic resources within the project boundary. I am requesting a Native American contact list of interested tribes, organizations and individuals in the general Project area, and a search of the Sacred Lands File for potential traditional cultural sites.

The Proposed Project will include 83 total units, with a mixture of studio, 1 bedroom/1 bath, and 2 bedroom/2 bath ranging from 539 square feet (sq. ft.) to 1,106 sq. ft. The units would be built on levels 3 and 4 while levels 1 and 2 will be a parking garage. Outdoor amenities include an outdoor courtyard with a focal place for gathering and seating. There would also be an outdoor bar/dining area, kitchen service, and bathroom for a total of 4,414 sq. ft. The site is rectangular in shape and contains 35,772 sq. ft. The vacant site is relatively flat and has a surface elevation of approximately 57 feet.

The Project is located in the central portion of the city of Artesia, and is specifically located at 17610-17618 Pioneer Boulevard, at the southeast corner of Pioneer Blvd. and 176th Street intersection. This may be seen on the *Los Alamitos, Calif.*, USGS topographical quadrangles, Range 11 West, Township 03 South, in the NW ¼ of the NW ¼ of Section 31. The subject property is surrounded by commercial business to the north across 176th Street and to the west across Pioneer Boulevard, a warehouse and parking lot to the east, and empty lots to the south. This is shown on the attached map and the Project area is depicted with a one-half mile buffer.

If you require additional information or have any questions, please contact me.

Thank you for your help.

Sincerely,

Stephen O'Neil, M.A., RPA
Cultural Resources Manager
soneil@ultrasystems.com

Corporate Office – Orange County
16431 Scientific Way
Irvine, CA 92618-7443
Telephone: 949.788.4900, ext. 276
Facsimile: 949.788.4901
Website: www.ultrasystems.com

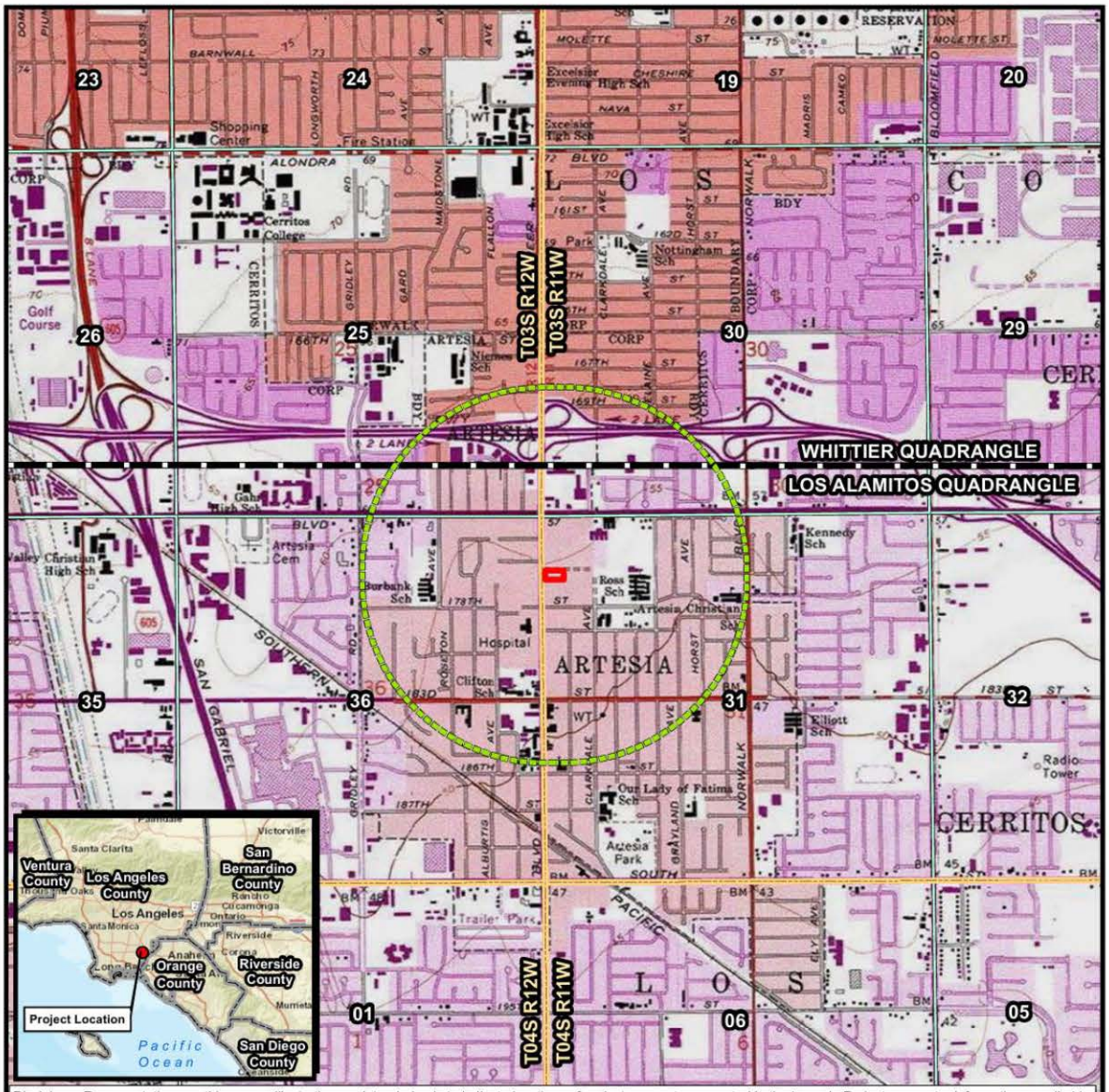

Disclaimer: Representations on this map or illustration are intended only to indicate locations of project parameters reported in the legend. Project parameter information supplied by others (see layer credits) may not have been independently verified for accuracy by UltraSystems Environmental, Inc. This map or illustration should not be used for, and does not replace, final grading plans or other documents that should be professionally certified for development purposes.

Path: \\Gissvr\gis\Projects\7277_APP_HoldingLLC_MixedUse_ISMND\MXDs\7277_APP_Topo_2024_06_13.mxd

June 13, 2024

Service Layer Credits: Sources: Esri, HERE, Garmin, USGS, Intermap, INCREMENT P, NRCan, Esri Japan, METI, Esri China (Hong Kong), Esri Korea, Esri (Thailand), NGCC, (c) OpenStreetMap contributors, and the GIS User Community, Copyright:© 2013 National Geographic Society, i-cubed; California Department of Conservation, 2019; UltraSystems Environmental, Inc., 2024.

City of Artesia
Pioneer Place
Mixed Use Project

Topographic Map
USGS Quadrangle: Los Alamitos
Township: 3S Range: 11W
Section: 31

Scale: 1:24,000

N

0 1,000 2,000 Feet

0 250 500 Meters

Legend

- Project Boundary
- Half-Mile Radius
- Quadrangle Boundary
- Township Boundary
- Section Boundary

UltraSystems

STATE OF CALIFORNIA — Gavin Newsom, Governor

NATIVE AMERICAN HERITAGE COMMISSION

CHAIRPERSON
Reginald Pagaling
Chumash

VICE-CHAIRPERSON
Buffy McQuillen
Yokayo Pomo, Yuki, Nomlaki

SECRETARY
Sara Dutschke
Miwok

PARLIAMENTARIAN
Wayne Nelson
Luiseño

COMMISSIONER
Isaac Bojorquez
Ohlone-Costanoan

COMMISSIONER
Stanley Rodriguez
Kumeyaay

COMMISSIONER
Laurena Bolden
Serrano

COMMISSIONER
Reid Milanovich
Cahuilla

COMMISSIONER
Bennae Calac
Pauma-Yuima Band of Luiseño Indians

EXECUTIVE SECRETARY
Raymond C. Hitchcock
Miwok, Nisenan

NAHC HEADQUARTERS
1550 Harbor Boulevard
Suite 100
West Sacramento,
California 95691
(916) 373-3710
nahc@nahc.ca.gov

July 2, 2024

Stephen O'Neil
UltraSystems Environmental

Via Email to: soneil@ultrasystems.com

Re: Pioneer Place Mixed Use Project, Los Angeles County

To Whom It May Concern:

A record search of the Native American Heritage Commission (NAHC) Sacred Lands File (SLF) was completed for the information you have submitted for the above referenced project. The results were negative. However, the absence of specific site information in the SLF does not indicate the absence of cultural resources in any project area. Other sources of cultural resources should also be contacted for information regarding known and recorded sites.

Attached is a list of Native American tribes who may also have knowledge of cultural resources in the project area. This list should provide a starting place in locating areas of potential adverse impact within the proposed project area. I suggest you contact all of those indicated; if they cannot supply information, they might recommend others with specific knowledge. By contacting all those listed, your organization will be better able to respond to claims of failure to consult with the appropriate tribe. If a response has not been received within two weeks of notification, the Commission requests that you follow-up with a telephone call or email to ensure that the project information has been received.

If you receive notification of change of addresses and phone numbers from tribes, please notify me. With your assistance, we can assure that our lists contain current information.

If you have any questions or need additional information, please contact me at my email address: Andrew.Green@nahc.ca.gov.

Sincerely,

Andrew Green

Andrew Green
Cultural Resources Analyst

Attachment

Page 1 of 1

Native American Heritage Commission
Native American Contact List
Los Angeles County
7/2/2024

Tribe Name	Fed (F) Non-Fed (N)	Contact Person	Contact Address	Phone #	Fax #	Email Address	Cultural Affiliation	Counties
Cahuilla Band of Indians	F	Anthony Madrigal, Tribal Historic Preservation Officer	52701 CA Highway 371 Anza, CA 92539	(951) 763-5549		anthonymac2005@gmail.com	Cahuilla	Inactive/Los Angeles,Orange,Riverside,San Bernardino,San Diego
Cahuilla Band of Indians	F	Jordan Joseph, Chairperson	52701 CA Highway 371 Anza, CA 92539	(951) 763-5549	(951) 763-2808	chair@cahuillaindian.gov	Cahuilla	Inactive/Los Angeles,Orange,Riverside,San Bernardino,San Diego
Cahuilla Band of Indians	F	Bobby/Ray Saucedo, Cultural Director	52701 CA Highway 371 Anza, CA 92539	(951) 763-5549		bsaucedo@cahuilla-nsn.gov	Cahuilla	Inactive/Los Angeles,Orange,Riverside,San Bernardino,San Diego
Gabrieleno Band of Mission Indians - Kizh Nation	N	Andrew Salas, Chairperson	P.O. Box 393 Covina, CA, 91723	(626) 390-0787		admin@gabrielenoindians.org	Gabrieleno	Los Angeles,Orange,Riverside,San Bernardino,Santa Barbara,Ventura
Gabrieleno Band of Mission Indians - Kizh Nation	N	Christina Swindall Martinez, Secretary	P.O. Box 393 Covina, CA, 91723	(626) 390-0787		admin@gabrielenoindians.org	Gabrieleno	Los Angeles,Orange,Riverside,San Bernardino,Santa Barbara,Ventura
Gabrieleno/Tongva San Gabriel Band of Mission Indians	N	Anthony Morales, Chairperson	P.O. Box 693 San Gabriel, CA, 91778	(626) 483-3564	(626) 286-1262	GTTribalcouncil@aol.com	Gabrieleno	Los Angeles,Orange,Riverside,San Bernardino,Santa Barbara,Ventura
Gabrieleno Tongva Nation of California	N	Robert Dorame, Chairperson	P.O. Box 490 Bellflower, CA, 90707	(562) 761-6417	(562) 761-6417	gtongva@gmail.com	Gabrieleno	Los Angeles,Orange,Riverside,San Bernardino,Santa Barbara,Ventura
Gabrieleno Tongva Indians of California Tribal Council	N	Christina Conrey, Cultural Resource Administrator	P.O. Box 907 Simi Valley, CA, 93094	(626) 407-8781		christina.marie.conrey@gmail.com	Gabrieleno	Los Angeles,Orange,Riverside,San Bernardino,Santa Barbara,Ventura
Gabrieleno/Tongva Nation	N	Sandonne Goad, Chairperson	1601 E. Judge John Aiso St., #231 Los Angeles, CA, 90012	(951) 807-0479		sgoad@gabrielenoindians.com	Gabrieleno	Los Angeles,Orange,Riverside,San Bernardino,Santa Barbara,Ventura
Gabrieleno-Tongva Tribe	N	Charles Alvarez, Chairperson	23454 Vanowen Street West Hills, CA, 91307	(310) 403-6048		Charles2956@aol.com	Gabrieleno	Los Angeles,Orange,Riverside,San Bernardino,Santa Barbara,Ventura
Gabrieleno-Tongva Tribe	N	Sam Dunlap, Cultural Resource Director	P.O. Box 3919 Seal Beach, CA, 90740	(909) 262-5945		tongvasd@gmail.com	Gabrieleno	Los Angeles,Orange,Riverside,San Bernardino,Santa Barbara,Ventura
Juaneño Band of Mission Indians Acjachemen Nation - Belardes	N	Joyce Perry, Cultural Resource Director	4955 Paseo Segovia Irvine, CA, 92603	(949) 293-8522		kaanalas@gmail.com	Juaneño	Los Angeles,Orange,Riverside,San Bernardino,San Diego
Juaneño Band of Mission Indians Acjachemen Nation 84A	N	Heidi Lucero, Chairperson, TUPO	31411-A La Matanza Street San Juan Capistrano, CA, 92675	(949) 728-2094		jhmlc.chairwoman@gmail.com	Juaneño	Los Angeles,Orange,Riverside,San Bernardino,San Diego
Santa Rosa Band of Cahuilla Indians	F	Vincent Mitchell, Tribal Administrator	P.O. Box 391820 Anza, CA, 92539	(951) 658-2700	(951) 658-2228	vmitchell@santarosacahuilla.gov	Cahuilla	Inactive/Los Angeles,Orange,Riverside,San Bernardino,San Diego
Santa Rosa Band of Cahuilla Indians	F	Steven Estrada, Tribal Chairman	P.O. Box 391820 Anza, CA, 92539	(951) 658-2700	(951) 658-2228	sestrada@santarosacahuilla.gov	Cahuilla	Inactive/Los Angeles,Orange,Riverside,San Bernardino,San Diego
Soboba Band of Luiseno Indians	F	Joseph Vivanco, Chairperson	P.O. Box 487 San Jacinto, CA, 92581	(951) 654-2544	(951) 654-4198	jvivanco@soboba-nsn.com	Cahuilla Luiseno	Inactive/Los Angeles,Orange,Riverside,San Bernardino,San Diego
Soboba Band of Luiseno Indians	F	Joseph Ontiveros, Tribal Historic Preservation Officer	P.O. Box 487 San Jacinto, CA, 92581	(951) 654-2544	(951) 654-4198	ontiveros@soboba-nsn.gov	Cahuilla Luiseno	Inactive/Los Angeles,Orange,Riverside,San Bernardino,San Diego
Soboba Band of Luiseno Indians	F	Jessica Valdez, Cultural Resource Specialist	P.O. Box 487 San Jacinto, CA, 92581	(951) 654-2544	(951) 654-4198	jvaldez@soboba-nsn.gov	Cahuilla Luiseno	Inactive/Los Angeles,Orange,Riverside,San Bernardino,San Diego

This list is current only as of the date of this document. Distribution of this list does not relieve any person of statutory responsibility as defined in Section 7050.5 of the Health and Safety Code, Section 5097.94 of the Public Resources Code and Section 5097.98 of the Public Resources Code.

This list is only applicable for contacting local Native Americans with regard to cultural resources assessment for the proposed Pioneer Place Mixed Use Project, Los Angeles County.

07/02/2024 04:01 PM
1 of 1

UltraSystems
environmental•management•planning

July 3, 2024

Charles Alvarez, Chairperson
Gabrielino-Tongva Tribe
23454 Vanowen Street
West Hills, CA, 91307

Subject: Cultural Resources Inventories for the proposed Pioneer Place Mixed Use Project, Artesia, Los Angeles County, California. UltraSystems Environmental Project No. 7277.

Chairperson Alvarez,

UltraSystems Environmental, Inc. (UEI) has been contracted by Atlas Development to conduct a Cultural Resources Inventory in support of the Pioneer Place Mixed Use Project (Project). The Project consists of a proposed development of a mixed-use complex of residential units, parking and restaurant space, in the city of Artesia, Los Angeles County, California. UltraSystems is conducting a cultural resources assessment and records search to evaluate the potential presence of prehistoric and historic resources within the project boundary.

The Proposed Project will include 83 total units, with a mixture of studio, 1 bedroom/1 bath, and 2 bedroom/2 bath ranging from 539 square feet (sq. ft.) to 1,106 sq. ft. The units would be built on levels 3 and 4 while levels 1 and 2 will be a parking garage. Outdoor amenities include an outdoor courtyard with a focal place for gathering and seating. There would also be an outdoor bar/dining area, kitchen service, and bathroom for a total of 4,414 sq. ft. The site is rectangular in shape and contains 35,772 sq. ft. The vacant site is relatively flat and has a surface elevation of approximately 54 feet.

As part of the cultural resources study for the Project, I am writing to request your input on potential Native American resources in or near the Area of Potential Effect (APE). In a letter dated July 2, 2024, the Native American Heritage Commission stated: "A record search of the Native American Heritage Commission (NAHC) Sacred Lands File (SLF) was completed for the information you have submitted for the above referenced project. The results were negative. [emphasis in the original]." The Commission recommended that local Native American individuals and organizations be contacted for further information, including the Gabrielino-Tongva Tribe.

The Project is located in the north-central portion of the city of Artesia, and is specifically located at 17610-17618 Pioneer Boulevard, at the southeast corner of the Pioneer Boulevard and 176th Street intersection. This may be seen on the *Los Alamitos, Calif.*, USGS topographical quadrangle, Range 11 West, Township 03 South, in the NW ¼ of the NW ¼ of Section 31. The subject property is surrounded by commercial business to the north across 176th Street and to the west across Pioneer Boulevard, a warehouse to the east, and an empty lot and parking lot to the south. This is shown on the attached map and the Project area is depicted with a one-half mile buffer.

If you require additional information or have any questions, please contact me.

Thank you for your assistance.

Respectfully yours,

Stephen O'Neil, M.A., RPA
Cultural Resources Manager
soneil@ultrasystems.com

Corporate Office – Orange County
16431 Scientific Way
Irvine, CA 92618-7443
Telephone: 949.788.4900, ext. 176
Facsimile: 949.788.4901
Website: www.ultrasystems.com

SAMPLE

Pioneer Place Mix-Use Project; City of Artesia, Los Angeles County, California.
[UEI #7277]
Native American Contact Log

Name	Tribe/Affiliation	Letter	E-mail Contacts	Tele-phone Contacts	Comments
Andrew Green, Cultural Resource Analyst	Native American Heritage Commission	June 14, 2024	June 14, 2024	N/A	Request for Sacred Lands File search and local Native American representatives contact information. Reply received July 2, 2024 from Andrew Green
Anthony Madrigal, Tribal Historic Preservation Officer	Cahuilla Band of Indians	July 3, 2024	July 3, 2024	NA	Letter and email describing project and requesting input on concerns sent July 3, 2024. An email response was received July 3, 2024 from Mr. Esparza. See his response below.
Erica Schenk, Chairperson	Cahuilla Band of Indians	July 3, 2024	July 3, 2024	NA	Letter and email describing project and requesting input on concerns sent July 3, 2024. An email response was received July 3, 2024 from Mr. Esparza. See his response below.
BobbyRay Esparza, Cultural Director	Cahuilla Band of Indians	July 3, 2024	July 3, 2024	NA	Letter and email describing project and requesting input on concerns sent July 3, 2024. An email response was received July 3, 2024 from Mr. Esparza and indicated that the tribe has reviewed the project and requests all cultural materials associated with the project for review. Mr. O'Neil responded on the same day noting the distance of the project from the reservation and that the Lead Agency, the City of Artesia's Planning Department can provide a copy of the report if requested during the AB 52 consultation.
Andrew Salas, Chairperson	Gabrieleño Band of Mission Indians – Kizh Nation	July 3, 2024	July 3, 2024	NA	Letter and email describing project and requesting input on concerns July 3, 2024. An email response was received

					July 15, 2024 from Chloe Soto, Admin Specialist for the tribe. She requested the lead agency's contact information. Mr. O'Neil responded on July 15, 2024, indicating that the project proponent has yet to file the project with the Lead Agency. Once that has been done the Lead Agency will contact the tribe.
Christina Swindall Martinez, Secretary	Gabrieleño Band of Mission Indians – Kizh Nation	July 3, 2024	July 3, 2024	NA	Letter and email describing project and requesting input on concerns July 3, 2024.An email response was received July 15, 2024, from Chloe Soto, Admin Specialist – see above.
Anthony Morales, Chairperson	Gabrielino / Tongva San Gabriel Band of Mission Indians	July 3, 2024	July 3, 2024	July 23, 2024	Letter and email describing project and requesting input on concerns July 3, 2024. A phone call was made on July 23, 2024. The phone call was not answered and the phone line dropped. There was no ability to leave a voice message.
Robert Dorame, Chairperson	Gabrielino Tongva Indians of California Tribal Council	July 3, 2024	July 3, 2024	N/A	Letter and email describing project and requesting input on concerns sent July 3, 2024. An email response was received July 3, 2024, from Ms. Conley. See response below.
Christina Conley, Cultural Resources Administrator	Gabrielino Tongva Indians of California Tribal Council	July 3, 2024	July 3, 2024	N/A	Letter and email describing project and requesting input on concerns sent July 3, 2024. An email response was received July 3, 2024, from Ms. Conley asking if a cultural report was completed and to provide a copy of it due the project boundary's close proximity to the village of Jaisobit. Mr. O'Neil responded on July 8, 2024 indicating that the tribe may request a copy of the report during AB 52 consultation with the Lead Agency. Mr. O'Neil also indicated that we are aware of the village of Jaisobit from ethnohistoric reports using

					the San Gabriel mission sacramental registers, but not from ethnographic or historic accounts, and do not have a clear sense of its location. Any information the tribe may provide would be appreciated. No further response to date.
Sandonne Goad, Chairperson	Gabrielino / Tongva Nation	July 3, 2024	July 3, 2024	July 23, 2024	Letter and email describing project and requesting input on concerns July 3, 2024. A phone call was made on July 23, 2024. There was no answer, and a message was left. No response to date.
Charles Alvarez, Chairperson	Gabrielino-Tongva Tribe	July 3, 2024	July 3, 2024	July 23, 2024	Letter and email describing project and requesting input on concerns July 3, 2024. A phone call was made on July 23, 2024. The phone number was disconnected. No response to date.
Sam Dunlap, Cultural Resource Director	Gabrielino-Tongva Tribe	July 3, 2024	July 3, 2024	July 23, 2024	Letter and email describing project and requesting input on concerns July 3, 2024. A phone call was made on July 23, 2024. There was no answer and a message was left. No response to date.
Joyce Perry, Cultural Resource Director	Juaneño Band of Mission Indians Acjachemen Nation - Belardes	July 3, 2024	July 3, 2024	July 23, 2024	Letter and email describing project and requesting input on concerns July 3, 2024. A phone call was made on July 23,2024. There was no answer and a message was left. No response to date.
Heidi Lucero, Chairperson, THPO	Juaneño Band of Mission Indians Acjachemen Nation – 84A	July 3, 2024	July 3, 2024	July 23, 2024	Letter and email describing project and requesting input on concerns July 3, 2024. A phone call was made on July 23, 2024. The phone number was disconnected and so a message could not be left.. No response to date.
Vanessa Minott, Tribal Administrator	Santa Rosa Band of Cahuilla Indians	July 3, 2024	July 3, 2024	July 23, 2024	Letter and email describing project and requesting input on concerns July 3, 2024. A phone call was made on July 23, 2024. The tribal receptionist was indicated that Ms. Minott was not in the office and took a

					message for her. No response to date.
Steven Estrada, Tribal Chairman	Santa Rosa Band of Cahuilla Indians	July 3, 2024	July 3, 2024	July 23, 2024	Letter and email describing project and requesting input on concerns July 3, 2024. A phone call was made on July 23, 2024. The tribal receptionist was indicated that Mr. Estrada was not in the office and took a message for him. No response to date.
Isaiah Vivanco, Chairperson	Soboba Band of Luiseño Indians	July 3, 2024	July 3, 2024	N/A	Letter and email describing project and requesting input on concerns July 3, 2024. Mr. Ontiveros provided a response for the tribe. See the response below.
Joseph Ontiveros, Tribal Historic Preservation Officer	Soboba Band of Luiseño Indians	July 3, 2024	July 3, 2024	July 23, 2024	Letter and email describing project and requesting input on concerns July 3, 2024. A phone call was made on July 23, 2024. Mr. Ontiveros indicated that the tribe would defer to the Gabrielino / Tongva San Gabriel Band of Mission Indians.
Jessica Valdez, Cultural Resource Specialist	Soboba Band of Luiseño Indians	July 3, 2024	July 3, 2024	N/A	Letter and email describing project and requesting input on concerns July 3, 2024. Mr. Ontiveros provided a response for the tribe. See the response above.

From: BobbyRay Esparza <besparza@cahuilla-nsn.gov>
Sent: Wednesday, July 3, 2024 2:33 PM
To: Megan Black <mblack@ultrasystems.com>
Cc: Steve Oneil <soneil@ultrasystems.com>
Subject: Re: Project 7277 - Cultural Resources Inventory, proposed Pioneer Place Mixed Use Project, Artesia, Los Angeles County, California

Good afternoon,

The Cahuilla Band has reviewed the project and Cahuilla requests all cultural materials associated with the project for review.

Respectfully,

BobbyRay Esparza
Cultural Director
Cahuilla Band of Indians
Office: 951-763-5549
Cell: 760-423-2773
Fax: 951-763-2808
Email: besparza@cahuilla-nsn.gov

"NOTICE: This communication may contain information that is proprietary, privileged, confidential, or otherwise legally exempt from disclosure. It is intended exclusively for the use of the individual or entity to which it is addressed. If you are not the intended recipient, you are not authorized to read, print, retain, copy, or disseminate this message or any part of it. If you have received this message in error, please notify the sender immediately by e-mail and delete all copies of the message."

RE: Project 7277 – Cultural Resources Inventory, proposed Pioneer Place Mixed Use Project, Artesia, Los Angeles County, California

Steve Oneil <soneil@ultrasystems.com>
Wed 7/3/2024 2:45 PM
To:BobbyRay Esparza <besparza@cahuilla-nsn.gov>;Megan Black <mblack@ultrasystems.com>

Good afternoon Mr. Esparza,

Thank you for your reply on behalf of the Cahuilla Band of Mission Indians regarding the Pioneer Mix-ed Use project in the City of Artesia. Your response will be included in the cultural resources report under preparation. I would note that this project is located approximately 110 miles to the northwest of the Cahuilla reservation.

As mentioned the cultural resources report is currently under preparation. When drafted it will be submitted to the Lead Agency, the City of Artesia's Planning Department. If you chose to conduct Assembly Bill 52 consultation with the Lead Agency, you may request a copy of the report from them at that time.

Respectfully yours,

Stephen O'Neil | Cultural Resources Manager | M.A./RPA

UltraSystems Environmental | WBE/DBE/SBE/WOSB
16431 Scientific Way
Irvine, CA 92618
Office **949.788.4900 ext. 276**
Fax 949.788.4901
Cell 949.677.2391

30 UltraSystems environmental•management•planning YEARS OF DELIVERING EXCELLENCE

Please consider the environment before printing this e-mail. Thank you.

E-Mail Confidentiality Notice: The information contained in this e-mail message is intended only for the personal and confidential use of the recipient(s) named above. This message may be an attorney-client communication and/or work product and as such is privileged and confidential. If the reader of this message is not the intended recipient, you are hereby notified that you have received this document in error and that any review, dissemination, distribution, or copying of this message is strictly prohibited. If you have received this communication in error, please notify us immediately by e-mail, and delete the original message.

From: Christina Marsden Conley <christina.marsden@alumni.usc.edu>
Sent: Wednesday, July 3, 2024 2:00 PM
To: Megan Black <mblack@ultrasystems.com>
Subject: Re: Project 7277 - Cultural Resources Inventory, proposed Pioneer Place Mixed Use Project, Artesia, Los Angeles County, California

Good afternoon,
I'm looking at your APE and wondering if you did a cultural report, if so, please send because it is in close proximity to the village of Jaisobit.

Take care,

Christina

tehoovet taamet
CHRISTINA CONLEY
•Tribal Cultural Resource Administrator Under Tribal Chair, Robert Dorame
•Catalina Tribal Coalition
•California Coalition of State Tribes, Executive Board
•HAZWOPER Certified
https://file.lacounty.gov/SDSInter/lac/1137966_AREPORTONHARMSCountyofLosAngeles.pdf

GABRIELINO TONGVA INDIANS OF CALIFORNIA
The Gabrielino Tongva Indians of California tribe is traditionally and culturally recognized in the State of California Bill AJR96 as the aboriginal tribe to encompass the entire Los Angeles Basin area to Laguna Beach, extending to the Channel Islands of Santa Catalina, San Nicholas and San Clemente Islands

This e-mail transmission and any documents, files or previous e-mail messages attached to it, maybe privileged and confidential and is intended only for the use of the intended recipient of this message. If you are not the intended recipient, or a person responsible for delivering it to the intended recipient, you are hereby notified that any review, disclosure, retention, copying, dissemination, distribution or use of any of the information contained in, or attached to this e-mail transmission is STRICTLY PROHIBITED. If you have received this transmission in error, please immediately notify me by return email or by telephone at the above number and delete the message and its attachments.

Project 7277 - Cultural Resources Inventory, proposed Pioneer Place Mixed Use Project, Artesia, Los Angeles County, California

Megan Black <mblack@ultrasystems.com>
Mon 7/8/2024 11:31 AM
To:christina.marsden@alumni.usc.edu <christina.marsden@alumni.usc.edu>
Cc:Steve Oneil <soneil@ultrasystems.com>

Good morning Ms. Conley,

The cultural resources report is currently being prepared. When drafted it will be submitted to the Lead Agency, the City of Artesia's Planning Department. If you chose to conduct Assembly Bill 52 consultation with the Lead Agency, you may request a copy of the report from them at that time.

Meanwhile we are aware of the village of Jaisobit from ethnohistoric reports using the San Gabriel mission sacramental registers, but not from ethnographic or historic accounts, and do not have a clear sense of its location. Any information you may provide would be appreciated.

Best regards,

Megan Black Doukakis | Assistant Project Archaeologist | M.A.

UltraSystems Environmental | WBE/DBE/SBE/WOSB
16431 Scientific Way Irvine, CA 92618
Office **949.788.4900 Ext. 228** Fax 949.788.4901
Cell 310.850.8127

Please note that I am working remotely. I can best be reached via email or cell.

UltraSystems
environmental | management | planning

please consider the environment before printing this e-mail. Thank you.

E-Mail Confidentiality Notice: The information contained in this e-mail message is intended only for the personal and confidential use of the recipient(s) named above. This message may be an attorney-client communication and/or work product and as such is privileged and confidential. If the reader of this message is not the intended recipient, you are hereby notified that you have received this document in error and that any review, dissemination, distribution, or copying of this message is strictly prohibited. If you have received this communication in error, please notify us immediately by e-mail, and delete the original message.

From: Gabrieleno Administration <admin@gabrielenoindians.org>
Sent: Monday, July 15, 2024 1:35 PM
To: Steve Oneil <soneil@ultrasystems.com>
Subject: Pioneer Place Mixed Use Project

Hello Stephen,

Thank you for your letter dated July 3, 2024. Our tribal government would like to consult on the project above with the lead agency on a government to government level. Can you please provide the lead agencies contract information.

Thank you

Chloe Soto
Admin Specialist
Gabrieleno Band of Mission Indians - Kizh Nation
PO Box 393
Covina, CA 91723
Office: 844-390-0787
website: www.gabrielenoindians.org

The region where Gabrieleño culture thrived for more than eight centuries encompassed most of Los Angeles County, more than half of Orange County and portions of Riverside and San Bernardino counties. It was the labor of the Gabrieleño who built the missions, ranchos and the pueblos of Los Angeles. They were trained in the trades, and they did the construction and maintenance, as well as the farming and managing of herds of livestock. "The Gabrieleño are the ones who did all this work, and they really are the foundation of the early economy of the Los Angeles area " . "That's a contribution that Los Angeles has not recognized the fact that in its early decades, without the Gabrieleño, the community simply would not have survived."

From: Steve Oneil
To: Gabrieleno Administration
Cc: Megan Black
Subject: RE: 7277 - Artesia - Pioneer Place Mixed Use Project
Date: Monday, July 15, 2024 1:40:54 PM
Attachments: image003.jpg

Good afternoon Cloe,

The project proponent has yet to file the project with the Lead Agency. Once that has been done the Lead Agency will reach out to local tribes, such the Gabrielino – Kish Nation, to initiate AB 52 consultation.

Respectfully yours,

Stephen O'Neil | **Cultural Resources Manager** | **M.A./RPA**

UltraSystems Environmental | WBE/DBE/SBE/WOSB
16431 Scientific Way
Irvine, CA 92618
Office **949.788.4900 ext. 276**
Fax 949.788.4901
Cell 949.677.2391

ATTACHMENT D

CHRIS Records Search Bibliography

Report List

7277 Artesia Pioneer Pl

Report No.	Other IDs	Year	Author(s)	Title	Affiliation	Resources
LA-06090		2002	Duke, Curt	Cultural Resource Assessment at & T Wireless Services Facility No. 05277b Los Angeles County, California	LSA Associates, Inc.	
LA-06164		2002	Duke, Curt	Cultural Resource Assessment at & T Wireless Services Facility No. 05277c Los Angeles County, California	LSA Associates, Inc.	
LA-10187		2000	Sriro, Adam	Negative Archaeological Survey Report - 4N0201	Caltrans	19-000400
LA-13094		2015	Carmack, Shannon	Historic Building Assessment for 17501 Roseton Avenue, City of Artesia, County of Los Angeles, California	Rincon Consultants, Inc	19-192291

Page 1 of 1 SCCIC 6/26/2024 1:01:41 PM

APPENDIX D2

PALEONTOLOGICAL RECORDS SEARCH

Natural History Museum
of Los Angeles County
900 Exposition Boulevard
Los Angeles, CA 90007

tel 213.763.DINO
www.nhm.org

Research & Collections

e-mail: paleorecords@nhm.org

June 23, 2024

UltraSystems Environmental Inc.
Attn: Megan Black Doukakis

re: Paleontological resources for the Pioneer Place Mixed Use Project (7277)
Dear Megan:

I have conducted a thorough search of our paleontology collection records for the locality and specimen data for proposed development at the Pioneer Place Mixed Use Project area as outlined on the portion of the Los Alamitos USGS topographic quadrangle map that you sent to me via e-mail on June 17, 2024. We do not have any fossil localities that lie directly within the proposed project area, but we do have fossil localities nearby from the same sedimentary deposits that may occur in the proposed project area, either at the surface or at depth.

The following table shows the closest known localities in the collection of the Natural History Museum of Los Angeles County (NHMLA).

Locality Number	Location	Formation	Taxa	Depth
LACM IP 4560	East of Hwy. 39; north from Rosecrans Ave.; near L.A. - Orange Co. line	Unknown (Pliocene)	*Pecten caurinus* Gould	Surface in creek bed
LACM VP 4185-4201	Coyote Creek, adjacent to Ralph B Clark Regional Park in West Coyote Hills	La Habra Formation (Pleistocene; sandy silt shot through with caliche)	Bison (*Bison*), camel (*Camelops*), horse (*Equus*), mammoth (*Mammuthus*), mastodon (*Mamut*), elephant clade (Proboscidea), dire wolf (*Canis dirus*), Coyote (*C. latrans*), deer (*Odocoileus*), dwarf pronghorn (*Capromeryx*), unidentified artiodactyl; sea duck (*Chendytes*)	Surface in creek bed
LACM VP 3660	Cover St & Pixie Ave; Lakewood	Unknown formation (Pleistocene)	Mammoth (*Mammuthus*)	19 feet bgs
LACM VP 7493	30 yards south of Pacific Coast Highway & 10 yards west of Grand Avenue; Long Beach	Lakewood Formation	Camel family (Camelidae)	8.5 feet bgs

VP, Vertebrate Paleontology; IP, Invertebrate Paleontology; bgs, below ground surface

This records search covers only the records of the NHMLA. It is not intended as a paleontological assessment of the project area for the purposes of CEQA or NEPA. Potentially fossil-bearing units are present in the project area, either at the surface or in the subsurface. As such, NHMLA recommends that a full paleontological assessment of the project area be conducted by a paleontologist meeting Federal (43 Code of Federal Regulations Part 49.110) or Society of Vertebrate Paleontology standards.

Sincerely,

Alyssa Bell, Ph.D.
Natural History Museum of Los Angeles County

enclosure: invoice

APPENDIX E

GEOTECHNICAL REPORT

UPDATED GEOTECHNICAL EVALUATION

PROPOSED MIXED-USE DEVELOPMENT
TRACT NO. 73667
ASSESSOR'S PARCEL NUMBERS 7033-007-016, -017 AND -018
17610 AND 17618 PIONEER BOULEVARD
ARTESIA, LOS ANGELES COUNTY, CALIFORNIA

PREPARED FOR

ATLAS DEVELOPMENT, INC.
1221 SOUTH HACIENDA BOULEVARD
HACIENDA HEIGHTS, CALIFORNIA 91745

PREPARED BY

GEOTEK, INC.
1548 NORTH MAPLE STREET
CORONA, CALIFORNIA 92878

PROJECT NO. 4011-CR **AUGUST 9, 2024**

GEOTEK

GeoTek, Inc.
1548 North Maple Street, Corona, California 92878
(951) 710-1160 Office (951) 710-1167 Fax www.geotekusa.com

August 9, 2024
Project No. 4011-CR

Atlas Development, Inc.
1221 South Hacienda Boulevard
Hacienda Heights, California 91745

Attention: Mr. Peter Qian

Subject: **Updated Geotechnical Evaluation**
Proposed Mixed-Use Development
Tract No. 73667
Assessor's Parcel Numbers 7033-007-016, -017 and -018
17610 and 17618 Pioneer Boulevard
Artesia, Los Angeles County, California

Dear Mr. Qian:

GeoTek, Inc. (GeoTek) is pleased to provide the results of this Updated Geotechnical Evaluation for the proposed mixed-use project to be located at the southeast corner of Pioneer Boulevard and 176th Street in the City of Artesia, Los Angeles County, California. This report presents the results of GeoTek's evaluation, discussion of findings, and provides geotechnical recommendations for foundation design and earthwork construction.

Based upon review and evaluation, the proposed site development appears feasible from a geotechnical viewpoint provided that the recommendations included in this report are incorporated into the design and construction phases of the project.

The opportunity to be of service is sincerely appreciated. If you have any questions, please do not hesitate to contact GeoTek.

Respectfully submitted,
GeoTek, Inc.

Edward H. LaMont
CEG 1892, Exp. 07/31/26
Principal Geologist

Bruce A. Hick
GE 2284, Exp. 12/31/24
Geotechnical Engineer

Anna M. Scott
Project Geologist

Distribution: (1) Addressee via email (one PDF file)

\\geotekfs1\Riverside\Projects\4001 to 4050\4011CR Atlas Development, Inc Artesia Mixed-Use Project\Updated Geotechnical Evaluation\4011CR Updated Geotechnical Evaluation Artesia Mixed-Use.doc

TABLE OF CONTENTS

1. PURPOSE AND SCOPE OF SERVICES 1

2. SITE DESCRIPTION AND PROPOSED DEVELOPMENT 1

2.1 SITE DESCRIPTION 1

2.2 PROPOSED DEVELOPMENT 2

3. PREVIOUS REPORT REVIEW 3

4. FIELD EXPLORATION AND LABORATORY TESTING 5

4.1 PREVIOUS FIELD EXPLORATION 5

4.2 CURRENT FIELD EXPLORATION 5

4.3 PREVIOUS LABORATORY TESTING 5

5. GEOLOGIC AND SOILS CONDITIONS 6

5.1 REGIONAL SETTING 6

5.2 SUBSURFACE CONDITIONS 6

5.2.1 Undocumented Fill 6

5.2.2 Alluvium 6

5.3 SURFACE WATER AND GROUNDWATER 7

5.3.1 Surface Water 7

5.3.2 Groundwater 7

5.4 FAULTING AND SEISMICITY 8

5.4.1 Seismic Design Parameters 8

5.5 LIQUEFACTION AND SEISMICALLY INDUCED SETTLEMENT 9

5.6 OTHER HAZARDS 10

6. CONCLUSIONS AND RECOMMENDATIONS 11

6.1 GENERAL 11

6.2 EARTHWORK CONSIDERATIONS 12

6.2.1 Site Clearing 12

6.2.2 Building Pad Remedial Grading 12

6.2.3 Pavement Areas 13

6.2.4 Hardscape Areas 13

6.2.5 Preparation of Excavation Bottoms 13

6.2.6 Engineered Fill 13

6.3 DESIGN RECOMMENDATIONS 17

6.3.1 Foundation Design Criteria 17

6.3.2 Moisture and Vapor Retarding System 18

6.3.3 Miscellaneous Foundation Recommendations 19

6.3.4 Foundation Setbacks 20

6.3.5 Retaining Wall Design and Construction 20

6.3.6 Soil Corrosivity 24

6.3.7 Soil Sulfate Content 25

6.4 PAVEMENT DESIGN RECOMMENDATIONS 25

6.4.1 Concrete Construction 28

6.4.1.1 General 28

TABLE OF CONTENTS

6.4.1.2 Concrete Mix Design *28*
6.4.1.3 Concrete Flatwork *28*
6.4.1.4 Concrete Performance *28*
6.5 POST CONSTRUCTION CONSIDERATIONS 29
6.5.1 Landscape Maintenance and Planting *29*
6.5.2 Drainage *29*
6.6 PLAN REVIEW AND CONSTRUCTION OBSERVATIONS 30

7 INTENT 30

8 LIMITATIONS 31

9 SELECTED REFERENCES 31

ENCLOSURES

Figure 1 – Site Location and Topography Map
Figure 2 – CPT Sounding Location Map

Appendix A – Boring Location Map, Logs of Borings and Laboratory Test Results by GeoCal, Inc. (2015)
Appendix B – CPT Soundings by GeoTek
Appendix C – Seismic Settlement Calculations
Appendix D – General Grading Guidelines

1. PURPOSE AND SCOPE OF SERVICES

The purpose of this study was to evaluate the existing geotechnical conditions for the currently proposed development. Services provided for this study included the following:

- Research and review of readily available geologic data and previous soil reports pertinent to the site,
- A site reconnaissance,
- Site exploration via three (3) Cone Penetration Test (CPT) soundings to depths of 60 feet at various site locations,
- Review and evaluation of site seismicity,
- Engineering analyses, and,
- Compilation of this Updated Geotechnical Evaluation report which presents the findings, conclusions and recommendations for site development.

The intent of this report is to aid in the evaluation of the site for future proposed development from a geotechnical perspective. The professional opinions and geotechnical information contained in this report may need to be updated based upon review of the final site development plans. Final site development plans should be provided to GeoTek for review when available.

2. SITE DESCRIPTION AND PROPOSED DEVELOPMENT

2.1 SITE DESCRIPTION

The project site is a rectangular-shaped approximately 0.84-acre property that is located southeast of the intersection of Pioneer Boulevard and 176th Street, and is addressed as 17610 and 17618 Pioneer Street, in the City of Artesia, Los Angeles County, California. The property is currently identified by Los Angeles County Assessor's Parcel Numbers (APNs) 7033-007-016, -017 and -018. The site is generally vacant land; however, a power line traverses the central portion of the site in a north-south direction.

The site has a very gentle gradient descending to the northwest. Elevations across the site range from a high of 60 feet above mean sea level (amsl) to a low of 57 feet amsl.

The site is bound to the north by 176th Street, followed by a motel and commercial building; to the east by the ABC Unified School District building and transportation center; to the south by vacant land; and to the west by Pioneer Boulevard, followed by commercial development. The existing buildings to the east of the project are approximately six (6) feet away from the property line. The general location of the site is shown in Figure 1, Site Location and Topography Map.

2.2 PROPOSED DEVELOPMENT

Based on review of the referenced *Preliminary Site Design*, prepared by Humphreys & Partners Architects, L.P. and dated March 26, 2024, GeoTek understands that it is proposed to construct a mixed-use development consisting of a six-story building with a partial subterranean garage to be located approximately four (4) feet below the existing street grades. Additional improvements are proposed to consist of associated utility/parking/drive improvements. For the purposes of this proposal, GeoTek has assumed that the parking portions of the structure (Levels 1 and 2) will consist of a concrete podium while the upper floors will be wood-framed.

Due to the nature of the site development and subsurface soil and groundwater conditions, it is anticipated that the structure will be supported by a mat foundation and/or a deep foundation system (cast-in-place drilled hole (CIDH) pier) with connecting grade beams and tied column foundations. While structural plans are not yet available, for purposes of this report, GeoTek has estimated the maximum structural loads of 7,000 psf for continuous (perimeter) foundations and 600 kips for columns (isolated pad) foundations.

Cuts and fills of less than about ±5 feet are expected to be required to reach design grades. Cut and fill slopes are not anticipated for the subject site. Some retaining walls are anticipated due to the proposed partially subterranean garage.

On-site storm water disposal systems are not anticipated for this project. Sewage disposal is to be by a public sewer system.

If site development differs from the assumptions made herein, the recommendations included in this report should be subject to further review and evaluation. Final site development plans should be reviewed by GeoTek when they become available. Additional geotechnical field exploration, analyses and recommendations may be necessary upon review of site development plans.

3. PREVIOUS REPORT REVIEW

Geotechnical Engineering Report (Geo-Cal, Inc., 2015)

Geo-Cal, Inc. (Geo-Cal) issued a *Geotechnical Engineering Report* for the subject project on May 5, 2015.

Geo-Cal stated that the report was prepared for a 7-story mixed use building which was to include two (2) levels of basement parking. Geo-Cal further stated that a deepened foundation system consisting of cast-in-place drilled hole (CIDH) concrete or similar piles was considered to mitigate the anticipated liquefaction potential.

Geo-Cal stated that the scope of work included subsurface exploration of the site by drilling six (6) exploratory borings to a maximum depth of 111.5 feet below the existing ground surface, laboratory testing including field moisture and dry density determinations, sieve analysis, maximum dry density-optimum moisture content, Atterberg Limits, direct shear and corrosivity testing (i.e., soluble sulfates, chlorides, minimum resistivity and pH), geotechnical engineering analysis and a liquefaction evaluation.

Geo-Cal reported that the soil profile at the site consists of a disturbed surface with shallow fills and/or native alluvial soils classified as fine sand to fine sand with silt (SP and SM soil types based on the Unified Soil Classification System) to a depth of about five (5) feet. The underlying alluvial soils were reported to consist of interbedded fine silty sand, fine sandy silt, fine to very fine sand, sand with silt and silt (SM, ML and SP soil types).

Geo-Cal reported that the SPT data and density data indicated that the upper soils to about 20 feet were in place in loose to medium dense states. Below 20 feet, the SPT data indicated that the soils were generally medium dense to about 75 feet where dense to very dense conditions were encountered to the maximum depth of 111.5 feet.

Geo-Cal reported that the Atterberg Limits rest results indicated a Plastic Limit (PL) of 28, a Liquid Limit (LL) of 24 and a Plasticity Index (PI) of 4 for the soil tested. Geo-Cal further stated that the materials encountered were generally granular and were considered to be non-expansive. The soil corrosivity test results indicated that the soils tested had a "negligible" anticipated exposure to sulfate attack of concrete.

Geo-Cal reported that "free" groundwater was encountered in each boring during the investigation at depths between 14.5 and 18.8 feet below the existing ground surface at the time of drilling. Evidence of previous shallow groundwater in the form of mottles was reported to have been encountered in the borings as shallow as five (5) feet during the investigation.

Geo-Cal provided several options for shoring systems for the proposed construction due to the proposed two (2) levels of subterranean basement parking. Geo-Cal also provided options for dewatering the site area during construction.

Geo-Cal performed a liquefaction analysis for the project utilizing a groundwater depth of five (5) feet using the Liquefaction SPT computer program by SoilStructure. Separate calculations were performed for each of three different borings, Boring Nos. 1, 2 and 5 utilizing soil conditions and SPT blow counts encountered in these borings. The results of the analysis indicated total seismic settlements of 8.96 inches, 7.38 inches and 8.83 inches for Boring Nos. 1, 2, and 5, respectively. Geo-Cal stated that while the estimate settlements are relatively uniform, they are considered excessive and liquefaction mitigation measures would be required.

Geo-Cal stated that by virtue of the proposed basements and the excavation of the upper 25 feet of the existing site soil, the proposed condition results indicated liquefaction with total seismic settlements of 2.45 inches, 1.71 inches and 2.67 inches for Boring Nos 1, 2 and 5, respectively. Geo-Cal further stated that the liquefaction hazard would be further mitigated by the recommended 65 feet deep drilled pier deep foundation system.

Geo-Cal provided design and construction recommendations for the deep foundation system. Geo-Cal stated that drawdown (downdrag) from potential settlement of potentially liquefiable soils acting on the piles was included in the compression capacity of the piles included in the report.

Geo-Cal recommended that permanent below-grade walls be designed for at-rest soil pressures and for full hydrostatic pressures below the groundwater level. A seismic loading in addition to the static and hydrostatic pressures was recommended in the design of below-grade structures. Geo-Cal recommended that due to the shallow groundwater and potentially liquefiable material at the site, the basement floor slab should be supported by grade beams and piles.

4. FIELD EXPLORATION AND LABORATORY TESTING

4.1 PREVIOUS FIELD EXPLORATION

Field explorations were previously performed at this site by Geo-Cal (2015) as discussed in Section 3 of this report.

The approximate locations of the prior excavations for the project (Geo-Cal, 2015) are presented on the 1st Floor Plan prepared by Geo-Cal which is included in Appendix A of this report. The logs of the exploratory borings for the explorations performed by Geo-Cal (2015) are also included in Appendix A of this report. The subsurface exploration program conducted by Geo-Cal (2015) occurred on March 20 and 26, 2015, and included the excavation of six (6) exploratory borings (B-1 through B-6) to a maximum depth of 111.5 feet below existing grades.

4.2 CURRENT FIELD EXPLORATION

GeoTek conducted additional field exploration at the site on July 26, 2024, which consisted of the advancement of three (3) CPT soundings at various locations on the site. The CPT soundings were performed by Kehoe Testing & Engineering utilizing a 30-ton CPT rig equipped with a 15 cm^2 cone. The CPT soundings were observed by a GeoTek geologist. The approximate locations of these explorations are shown on Figure 2, CPT Sounding Location Map. The logs of the explorations performed by GeoTek are included in Appendix B.

4.3 PREVIOUS LABORATORY TESTING

Laboratory testing was previously performed by Geo-Cal (2015) for soil samples collected from the site during their prior field exploration program. Laboratory testing included field moisture and dry density determinations, sieve analysis, maximum dry density-optimum moisture content, Atterberg Limits, direct shear and corrosivity testing (i.e., soluble sulfates, chlorides, minimum resistivity and pH). The results of the prior laboratory testing are presented in Appendix A of this report.

No additional laboratory testing was performed by GeoTek for this Updated Geotechnical report.

5. GEOLOGIC AND SOILS CONDITIONS

5.1 REGIONAL SETTING

The subject property is situated in the Peninsular Ranges geomorphic province. The Peninsular Ranges province is one of the largest geomorphic units in western North America. Basically, it extends approximately 975 miles from the Transverse Ranges geomorphic province southerly to the tip of Baja California. This province varies in width from about 30 to 100 miles. It is bounded on the west by the Pacific Ocean, on the south by the Gulf of California and on the east by the Colorado Desert Province.

The Peninsular Ranges are essentially a series of northwest-southeast oriented fault blocks. Several major fault zones are found in this province. The Elsinore Fault zone and the San Jacinto Fault zone trend northwest-southeast and are found near the middle of the province. The Newport-Inglewood Fault zone is located in the western portion of the province and the San Andreas Fault zone borders the northeasterly margin of the province.

More specifically to the subject property, the site is located in an area geologically mapped to be underlain by alluvium (Jahns, R.H., etc., 1954).

5.2 SUBSURFACE CONDITIONS

A brief description of the earth materials reported to be on the site by Geo-Cal (2015) is presented in the following sections.

5.2.1 Undocumented Fill

Geo-Cal reported that the soil profile at the site consists of a disturbed surface with shallow fills and/or native alluvial soils classified as fine sand to fine sand with silt (SP and SM soil types based on the Unified Soil Classification System) to a depth of about five (5) feet. However, Geo-Cal did not note undocumented fill soils in the borings logs. Surficial fills are most likely associated with the project site due to previous improvements that have since been demolished.

5.2.2 Alluvium

Geo-Cal reported that the underlying alluvial soils consisted of interbedded fine silty sand, fine sandy silt, fine to very fine sand, sand with silt and silt (SM, ML and SP soil types).

Geo-Cal reported that the Atterberg Limits rest results indicated a Plastic Limit (PL) of 28, a Liquid Limit (LL) of 24 and a Plasticity Index (PI) of 4 for the soil tested from Boring B-5 at a depth of 11 feet below the existing ground surface. Geo-Cal further stated that the materials encountered were generally granular and were considered to be non-expansive; however, expansion index testing was not performed by Geo-Cal. The soil corrosivity test results indicated that the soils tested had a "negligible" anticipated exposure to sulfate attack of concrete.

5.3 SURFACE WATER AND GROUNDWATER

5.3.1 Surface Water

Any surface water to be encountered on this site will likely be the result of precipitation or surface run-off from surrounding areas. Overall surface drainage is generally to the south.

5.3.2 Groundwater

Geo-Cal reported that "free" groundwater was encountered in each boring during the investigation at depths between 14.5 and 18.8 feet below the ground surface. Evidence of previous shallow groundwater in the form of mottles was reported by Geo-Cal to have been encountered in the borings as shallow as five (5) feet during the investigation.

Based on a review of the Seismic Hazard Zone Report for the Los Alamitos Quadrangle (CGS, 1998), historic groundwater is estimated to be less than 10 feet below the existing ground surface. Based on a review of the Los Angeles County Public Works website (Groundwater Wells (lacounty.gov)), Well Number 1012K is located approximately 0.42-mile northwest of the site. Continuous groundwater data was recorded between the time periods of 1967 and 2023 and the shallowest recorded groundwater table was measured at an elevation of 58.5 feet amsl. This groundwater elevation would correspond to a depth equivalent to the site. The last date of measurement on October 10, 2023, obtained a groundwater elevation of 92 feet below the ground surface. A similar finding was obtained from the records of both the California Water Data Library and GeoTracker database.

Based on the results of the field exploration, review of site area geomorphology and geology, groundwater will likely be encountered during excavation of any proposed deep site excavations and may be encountered during excavation of utility trenches depending upon their depth. If groundwater is encountered during construction, the contractor should be made responsible for designing and installing the appropriate dewatering system needed to complete the work. Appropriate discharge points should be designated by the contractor. In addition,

the contractor should obtain discharge permits from regulatory agencies, as necessary. Regardless of whether dewatering is accomplished from outside the excavation or from within the excavation, it is recommended that observation wells be established both outside and inside the excavation to monitor the groundwater levels.

5.4 FAULTING AND SEISMICITY

The geologic structure of the entire southern California area is dominated mainly by northwest-trending faults associated with the San Andreas system. The site is in a seismically active region. No active or potentially active fault is presently known to exist at this site nor is the site situated within an *"Alquist-Priolo"* Earthquake Fault Zone.

The nearest zoned fault is the Newport Inglewood Rose Canyon fault zone located approximately 6.5 miles to the southwest. No faults are shown in the immediate site vicinity on maps reviewed for the area.

5.4.1 Seismic Design Parameters

The site is located at approximately 33.8708 degrees Latitude and -118.0818 degrees Longitude. Due to the relatively dense/hard nature of the site soils, a Site Class "D" is considered appropriate for this site. Site spectral accelerations (S_a and S_1), for 0.2 and 1.0 second periods for a Class "D" site, was determined from the SEAOC/OSHPD web interface that utilizes the USGS web services and retrieves the seismic design data and presents that information in a report format. Using the ASCE 7-16 option on the SEAOC/OSHPD website results in the values for S_{M1} and S_{D1} reported as "null-See Section 11.4.8" (of ASCE 7-16). As noted in ASCE 7-16, Section 11.4.8, a site-specific ground motion procedure is recommended for Site Class D when the value S_1 exceeds 0.2. The value S_1 for the subject site exceeds 0.2.

For a site Class D, an exception to performing a site-specific ground motion analysis is allowed in ASCE 7-16 where S_1 exceeds 0.2 provided the value of the seismic response coefficient, Cs, is conservatively calculated by Eq 12.8-2 of ASCE 7-16 for values of $T \leq 1.5Ts$ and taken as equal to 1.5 times the value computed in accordance with either Eq. 12.8-3 for $T_L \geq T > 1.5Ts$ or Eq. 12.8-4 for $T > T_L$.

The results, based on the 2015 NEHRP and the 2022 CBC, are presented in the following table as it is assumed that the exception as allowed in ASCE 7-16 is applicable. If the exception is deemed not appropriate, a site-specific ground motion analysis will be required.

SITE SEISMIC PARAMETERS	
Mapped 0.2 sec Period Spectral Acceleration, S_s	1.547g
Mapped 1.0 sec Period Spectral Acceleration, S_1	0.552g
Site Coefficient for Site Class "D", F_a	1.0
Site Coefficient for Site Class "D", F_v	1.748
Maximum Considered Earthquake Spectral Response Acceleration for 0.2 Second, S_{MS}	1.547g
Maximum Considered Earthquake Spectral Response Acceleration for 1.0 Second, S_{M1}	0.965g
5% Damped Design Spectral Response Acceleration Parameter at 0.2 Second, S_{DS}	1.031g
5% Damped Design Spectral Response Acceleration Parameter at 1 second, S_{D1}	0.644g
Peak Ground Acceleration (PGA_M)	0.726g
Seismic Design Category	D

Final selection of the appropriate seismic design coefficients should be made by the project structural engineer based upon the local practices and ordinances, expected building response and desired level of conservatism.

5.5 LIQUEFACTION AND SEISMICALLY INDUCED SETTLEMENT

Liquefaction describes a phenomenon in which cyclic stresses, produced by earthquake-induced ground motion, create excess pore pressures in relatively cohesionless and some low-plastic silt and clay soils. These soils may thereby acquire a high degree of mobility, which can lead to lateral movement, sliding, settlement of loose sediments, sand boils and other damaging deformations. This phenomenon occurs only below the water table, but, after liquefaction occurs, the liquefied soil/water matrix can propagate upward into overlying non-saturated soil as excess pore water dissipates.

The factors known to influence liquefaction potential include soil type and grain size, relative density, plasticity, groundwater level, confining pressures, and both intensity and duration of ground shaking. In general, materials that are susceptible to liquefaction are loose, saturated granular soils having low fines content under low confining pressures and some low plastic silts and clays.

The site is located within a potential liquefaction zone as designated by the State of California.

The potential for seismically induced (liquefaction and dry sand) settlements of the upper 60 feet of the site soils at the site was assessed using the data of the CPT soundings with the aid of the computer program Cliq Version 3.5.2.5 (Geologismiki, 2006). A modal magnitude weighted

(Mw) seismic event of 7.4 obtained using the USGS deaggregation web application (based on a two percent exceedance in 50 years) and a PGA_M of 0.73g obtained from the USGS website were used in the assessment. The historic high groundwater elevation of five (5) feet below the existing ground surface was utilized in the analysis.

The results of the analyses indicated the presence of various layers of soils that would be prone to settlement. The following table summarizes the amount of total seismically induced settlement estimated at each CPT location:

ESTIMATED SEISMICALLY INDUCED TOTAL SETTLEMENT*		
CPT Sounding	Exploration Depth (ft)	Total Settlement (in)
CPT-1	60	2.74
CPT-2	60	3.28
CPT-3	60	4.48

*Liquefaction and dry sand

As noted above, a maximum seismically induced settlement of 4.5 inches is estimated for this site. The maximum differential settlement for the site is estimated to be approximately one-half the estimated total settlement, or approximately 2.25 inches over a horizontal distance of 40 feet. Based upon the results of the seismic settlement calculations, minimal seismic settlements are expected to occur below a depth of approximately 50 feet. The results of the seismic settlement analyses are presented within Appendix C.

5.6 OTHER HAZARDS

Due to the flat nature of the site, evidence of ancient landslides or slope instabilities at this site were not observed during this investigation. Thus, the potential for landslides is considered negligible.

Due to the relatively flat topography of the site the lateral spread potential of the site due to liquefaction is estimated to be very low. Based on the seismic settlement analysis (Appendix C), the potential for sand boils resulting from site liquefaction is estimated to be very low.

Due to the inland location of the site and distance to a free body of water, the potential for secondary seismic hazards such as a seiche or a tsunami is considered to be negligible.

6. CONCLUSIONS AND RECOMMENDATIONS

6.1 GENERAL

The anticipated site development appears feasible from a geotechnical viewpoint provided that the following recommendations, and those provided by this firm at a later date, are incorporated into the design and construction phases of development. Site development, grading and foundation plans should be reviewed by GeoTek, Inc. when they become available so the recommendations contained in this report can be confirmed.

The upper on-site soils exhibit a "Very Low" (0-20) expansion index. Expansion index testing should be conducted at the completion of earthwork operations to verify this design value.

Based upon the seismic settlement analysis conducted for this site, total seismic (liquefaction and dry sand) settlements of approximately 2.75 to 4.5 inches are estimated. Estimated differential settlements of approximately 1.4 to 2.25 inches are estimated over a 40-foot span.

According to ASCE 7-16, a maximum differential settlement of 3.6 inches over a 30-foot span can be tolerated by multistory structures with Risk Category II (structures of ordinary occupancy such as residential buildings). Assuming the incorporation of a typical static differential settlement potential of approximately one-half inch, the assessment indicates that the maximum differential settlement threshold is not exceeded. However, ASCE 7-16 indicates that standard shallow foundations may be designed where the settlement does not exceed one-fourth of the differential settlement threshold (i.e. approximately one inch). Given that the estimated differential settlement exceeds one-fourth of the threshold and based upon the nature of the proposed building and subsurface soil and groundwater conditions, GeoTek recommends that site building be supported by a mat foundation designed to resist the estimated total and differential settlements.

The upper site soils were found to consist of disturbed soils/artificial fill and to be non-uniform, loose and of low relative compaction. GeoTek understands that the proposed site building is to be constructed with a partial subterranean garage to be located approximately four (4) feet below the existing street grades. To provide a more uniform support for the proposed mat foundation and to reduce estimated total and differential settlement potentials, it is recommended that remedial grading (over-excavations) be performed beneath the base of the proposed building. It is recommended that a minimum of five feet of compacted, engineered fill be placed beneath the bottom of the proposed building mat foundation.

After the completion of the recommended remedial grading (Section 6.2.2), it is GeoTek's opinion that the site building can be designed utilizing a mat foundation in consideration of a maximum total (static and seismic) and differential settlement of about 3.5 inches and 1.75 inches over a horizontal distance of 40 feet, respectively.

6.2 EARTHWORK CONSIDERATIONS

Earthwork and grading should be performed in accordance with the applicable grading ordinances of the City of Artesia, the 2022 California Building Code (CBC) and recommendations contained in this report. The Grading Guidelines included in Appendix D outline general procedures and do not anticipate all site-specific situations. In the event of conflict, the recommendations presented in the text of this report should supersede those contained in Appendix D.

Final site grading plans should be reviewed by this office when they become available. Additional recommendations will likely be offered subsequent to review of these plans.

6.2.1 Site Clearing

Initial site preparation should commence with removal of debris, existing structures, pavements, underground utilities, foundations, slabs-on-grade, deleterious materials and vegetation within the limits of the planned improvements. Demolition of the existing buildings/structures should include removal of all shallow foundations, floor slabs, on-site wastewater disposal systems, and any of below-grade construction.

Existing utilities, not planned for re-use, should be capped off at the property boundaries and removed. All materials generated by demolition and site clearing operations should be properly disposed of off-site. Voids resulting from removing any materials should be replaced with engineered fill materials with expansion characteristics similar to the onsite materials.

6.2.2 Building Pad Remedial Grading

As previously discussed, the proposed project building is to be constructed with a partial subterranean garage to be located approximately four (4) feet below the existing street grades. The upper site soils were found to be relatively loose/soft, non-uniform and of low relative compaction. In order to provide a more unform bearing for the proposed building mat foundation and to reduce estimated seismic settlements (see pages 10 and 11) to acceptable limits, it is recommended that the soils be removed to a depth of at least five (5) feet below the base of the proposed mat foundation. The lateral extent of this recommended over-excavation should extend at least five (5) feet beyond the building or foundation limits, where obtainable.

Removal bottoms should be relatively uniform in soil type which is not visibly porous and having an in-place density of at least 85 percent of the soil's maximum dry density as determined by ASTM D 1557 test procedures.

Following review and approval of the excavation bottoms, the exposed soils should be scarified (ripped) approximately eight inches. The scarified soil should then be moisture conditioned to slightly above optimum moisture content and then recompacted to at least 90 percent of maximum dry density as determined by ASTM D 1557. A representative of GeoTek should observe and verify that adequate moisture conditioning and proper compaction is attained on the lots.

6.2.3 Pavement Areas

Soils beneath the proposed site pavement should be overexcavated to a depth of 24 inches below existing grade or 12 inches below proposed finished grade, whichever is deeper. Finished grade is defined as the top of the subgrade. The exposed soils in these areas and in cut areas should be scarified to a depth of approximately eight inches, moistened to at least the optimum moisture content and compacted to a minimum relative compaction of at least 95 percent of maximum dry density as determined by ASTM D 1557 test procedures.

6.2.4 Hardscape Areas

Soils beneath the proposed site hardscape should be overexcavated to a depth of 12 inches below existing grade or 12 inches below proposed finished grade, whichever is deeper. Finished grade is defined as the top of the subgrade. The exposed soils in these areas and in cut areas should be scarified to a depth of approximately eight inches, moistened to at least the optimum moisture content and compacted to a minimum relative compaction of at least 95 percent of maximum dry density as determined by ASTM D 1557 test procedures.

6.2.5 Preparation of Excavation Bottoms

A representative of this firm should observe the bottom of all remedial excavations. Upon approval, the exposed soils below the remedial excavations should be scarified to a depth of approximately eight inches, moistened to at least the optimum moisture content and compacted to a minimum relative compaction of at least 95 percent of maximum dry density as determined by ASTM D 1557 test procedures.

6.2.6.1 Engineered Fill

The on-site soils are generally considered suitable for reuse as engineered fill provided they are free from vegetation, debris and other deleterious material. Over-sized materials (+6 inches in greatest dimension) should be removed from the soil prior to its use as engineered fill.

Alternatively, over-sized materials can be incorporated in the fills provided they comply with the Rock Burial Details presented on Plate D-4 in Appendix D.

The undercut areas should be brought to final subgrade elevations with fill materials that are placed and compacted in general accordance with minimum project standards. Engineered fill should be placed in six-inch to eight-inch loose lifts, moisture conditioned to at least the optimum moisture content and compacted to a minimum relative compaction of 90 percent as determined by ASTM D1557 test procedures.

6.2.7 Excavation Characteristics

Excavation of the on-site artificial fill and alluvial soils is expected to be feasible utilizing heavy-duty grading equipment in good operating condition. All temporary excavations for grading purposes and installation of underground utilities should be constructed in accordance with local and Cal-OSHA guidelines. Temporary excavations within the on-site materials should be stable at 1.5:1 (horizontal: vertical) inclinations for cuts less than five feet in height.

6.2.8 Subterranean Excavations/Shoring

Depending on the actual design and depths of any subterranean structures, excavation of the subterranean structures may be feasible by sloping the excavations. Alternatively, a soldier beam and wood lagging shoring system, either permanent or temporary, may be used for the excavation. Braced shoring is recommended in areas where shoring will be located close to existing structures and/or utilities where it is necessary to limit deflections.

It is extremely difficult to predict accurately the amount of deflection of a shored excavation. It should be realized that some deflection will occur. It is estimated that this deflection may be on the order of 1-inch at the top of the shored excavation. If greater than expected deflection occurs during construction, additional bracing may be necessary to minimize adjacent area settlement. If it is desired to reduce the deflection of the shoring, a greater lateral earth pressure (such as at-rest earth pressures) may be used in the shoring design with an increased stiffness of the system.

Soldier pile installations consisting of concrete encased steel H-beams should be observed by the project geotechnical consultant to verify excavations are drilled into anticipated conditions, pile excavations are properly prepared and cleaned out, dimensions are achieved, and specific installation procedures are followed. The shoring to be constructed at the site should be surveyed and monitored on a regular basis for any movement. If any significant movement is observed during shoring and construction operations, it should be brought to the immediate attention of the project general contractor, shoring contractor and geotechnical consultant for appropriate corrective measures.

It is recommended that during design of the shoring GeoTek be contacted for review of geotechnical design parameters.

Soldier Piles

Soldier piles installed to support earth pressures are anticipated to be concrete encased H piles, designed by the project structural engineer or shoring engineer. Other reasonable shoring options might be sheet piling and/or secant or tangent drilled piers.

The excavation for the proposed subterranean garage is anticipated to expose younger alluvium. As undocumented fill and alluvium overly the project site, measures to prevent caving should be considered during excavation.

The drilling contractor should ensure that appropriate heavy-duty drilling equipment in good working order and/or special drilling techniques will be utilized. It should be realized that the ability of any particular contractor to excavate the materials encountered will vary based on factors that may or may not be considered in the presented evaluation. As such, experience and judgment are primary factors in such evaluations.

Drilled piers associated with the shoring walls should extend at least 10-feet into approved competent alluvial soils and should have a minimum diameter of 12-inches. For design of cantilevered shoring above the groundwater table, lateral at-rest or active earth pressures may be suitable with a static lateral pressure equal to that developed by a fluid with a density of 40 pounds per cubic foot (pcf) for the active condition and 65 pcf for the at-rest condition for retained material with level backfill. Shoring below the groundwater depth should be designed for both soil and full hydrostatic pressures. The shoring below the groundwater level should be designed using a lateral pressure equal to an equivalent fluid pressure of 80 pcf for conditions with horizontal backfill adjacent the excavation.

The actual pressure distribution to be used for design should be determined by the structural/shoring engineer. For braced excavations, the shoring could be designed based on a uniform pressure distribution with a pressure value of 25 H psf, where H is the wall height in feet.

The above equivalent fluid weights do not include other superimposed loading conditions such as vehicular traffic, hydrostatic (water table), structures, construction materials, seismic conditions, etc. Applicable surcharge loads should be considered and applied by the structural/shoring engineer. The project structural/shoring engineer should design the shoring system using a suitable factor of safety and it should be designed for the lowest adjacent grade.

For the design of soldier piles, an ultimate lateral bearing value (passive value) of 250 pounds per square foot per foot of depth, to a maximum value of 3,750 psf, may be assumed for material below the level of excavation to determine soldier pile depth and spacing. The effective width of the soldier pile can be assumed to be twice the solder pile diameter for passive pressure calculations. However, passive resistance should be ignored within the upper foot due to possible disturbance. To develop the full lateral value, provisions should be taken to assure firm contact between the soldier piles and the undisturbed earth material. The construction of the shoring system should be monitored continuously, and adjacent structures/improvements should be observed for any potential lateral and vertical movement.

Lagging

Design of lagging is the purview of the shoring designer. Lagging should be installed at a maximum 5-foot vertical unsupported cut as the excavation is advanced. Field conditions including earth material classification and seepage during construction may determine if this height of vertical cut needs to be reduced to less than 5 feet. Friable soils were noted in the boring logs and indicates caving or sluffing soil may be encountered during exaction of lagging. The upper one foot of the lagging should be grouted or slurry–filled to assist in diverting surface water from migrating behind the shoring walls.

The lagging should be backfilled immediately as the excavation is advanced in order to minimize the voids created between the lagging and vertical cut and also to reduce the potential for ground subsidence behind the wall. The lagging material should be designed considering it may serve as a permanent installation.

Groundwater/Dewatering

Based on the results of the field exploration, review of site area geomorphology and geology, groundwater will likely be encountered during excavation of any proposed deep site excavations (greater than 15 feet in depth below existing site grades) and may be encountered during excavation of utility trenches depending upon their depth. If groundwater is encountered during construction, the contractor should be made responsible for designing and installing the appropriate dewatering system needed to complete the work. Appropriate discharge points should be designated by the contractor. In addition, the contractor should obtain discharge permits from regulatory agencies, as necessary. Regardless of whether dewatering is accomplished from outside the excavation or from within the excavation, it is recommended that observation wells be established both outside and inside the excavation to monitor the groundwater levels.

6.2.9 Trench Excavations and Backfill

Temporary trench excavations within the on-site materials should be stable at 1.5:1 inclinations for short durations during construction and where cuts do not exceed 10 feet in height. It is anticipated that temporary cuts to a maximum height of four (4) feet can be excavated vertically.

Trench excavations should conform to Cal-OSHA regulations. The contractor should have a competent person, per OSHA requirements, on site during construction to observe conditions and to make the appropriate recommendations.

Utility trench backfill should be compacted to at least 90 percent relative compaction (as determined by ASTM D 1557 test procedures). Under-slab trenches should also be compacted to project specifications. Where applicable, based on jurisdictional requirements, the top 12 inches of backfill below subgrade for road pavements should be compacted to at least 95 percent relative compaction. On-site materials may not be suitable for use as bedding material but should be suitable as backfill provided particles larger than six (6) inches are removed.

Compaction should be achieved with a mechanical compaction device. Ponding or jetting of trench backfill is not recommended. If backfill soils have dried out, they should be properly moisture conditioned prior to placement in trenches.

6.2.10 Shrinkage and Bulking

For planning purposes, a shrinkage factor of about 10 to 15 percent may be considered for removal of any undocumented fill and alluvium that are removed and replaced as engineered fill.

A subsidence loss of up to approximately 0.2 foot is estimated for the portions of the site underlain by alluvium.

Site balance areas should be available in order to adjust project grades, depending on actual field conditions at the conclusion of earthwork construction.

6.3 DESIGN RECOMMENDATIONS

6.3.1 Foundation Design Criteria

The site surficial soils possess a "Very Low" (0≤EI≤20) expansion index in accordance with ASTM D 4829, as noted by data by Geo-Cal (2015). However, verification testing should be performed after site remedial grading.

The foundation elements for the proposed structures should bear entirely in engineered fill soils and should be designed in accordance with the 2022 California Building Code (CBC).

Because of the potential for significant seismically induced ground settlement at the property, it is GeoTek's recommendation that a mat foundation be used to support the proposed building. GeoTek's analysis indicates that this mat foundation could be designed utilizing an allowable soil bearing capacity of 2,000 psf resulting in an estimated combined total (seismic and static) settlement of about 3.5 inches and an estimated combined (seismic and static) differential settlement of approximately 1.75 inches over a horizontal distance of 40 feet.

Alternatively, a modulus of subgrade reaction (E_I) of 200 pci may be used in the design of the mat foundation. It should be noted that this value is based upon standard one foot plate load tests. Depending upon the design methodology and foundation geometry this value may need to be modified by the following:

$$E_s = E_I \left((B+1)/2B\right)^2$$

where: Es = design modulus
B = footing width

The passive earth pressure may be computed as an equivalent fluid having a density of 250 psf per foot of depth, to a maximum earth pressure of 2,500 psf for footings founded on engineered fill. A coefficient of friction between soil and concrete of 0.35 may be used with dead load forces. The upper one foot of soil below the adjacent grade should not be used in calculating passive pressure unless the ground is covered by asphalt and concrete. The passive pressure and friction along the base of foundation can be combined without reduction.

6.3.2 Moisture and Vapor Retarding System

A moisture and vapor retarding system should be placed below slabs-on-grade where moisture migration through the slab is undesirable. Guidelines for these are provided in the 2022 California Green Building Standards Code (CALGreen) Section 4.505.2, the 2022 CBC Section 1907.1, ACI 360R-10 and ACI 203.2R-06. It should be realized that the effectiveness of the vapor retarding membrane can be adversely impacted as a result of construction related punctures (e.g. stake penetrations, tears, punctures from walking on the aggregate layer, etc.). These occurrences should be limited as much as possible during construction.

Thicker membranes are generally more resistant to accidental puncture than thinner ones. Products specifically designed for use as moisture/vapor retarders may also be more puncture resistant. Although the CBC specifies a 6-mil vapor retarder membrane, it is GeoTek's opinion

that a minimum 10-mil thick membrane with joints properly overlapped and sealed should be considered, unless otherwise specified by the slab design professional.

Moisture and vapor retarding systems are intended to provide a certain level of resistance to vapor and moisture transmission through the concrete, but do not eliminate it. The acceptable level of moisture transmission through the slab is to a large extent based on the type of flooring used and environmental conditions. Ultimately, the vapor retarding system should be comprised of suitable elements to limit migration of water and reduce transmission of water vapor through the slab to acceptable levels. The selected elements should have suitable properties (i.e., thickness, composition, strength, and permeability) to achieve the desired performance level. Consideration should be given to consulting with an individual possessing specific expertise in this area for additional evaluation.

Moisture retarders can reduce, but not eliminate, moisture vapor rise from the underlying soils up through the slab. Moisture retarders should be designed and constructed in accordance with applicable American Concrete Institute, Portland Cement Association, Post-Tensioning Concrete Institute, ASTM and California Building Code requirements and guidelines.

GeoTek does not practice in the field of moisture vapor transmission evaluation/mitigation, since this does not fall under the geotechnical disciplines. Therefore, GeoTek's recommend that a qualified person, such as the flooring contractor, structural engineer, and/or architect be consulted to evaluate the general and specific moisture vapor transmission paths and any impact on the proposed construction. That person (or persons) should provide recommendations for mitigation of potential adverse impact of moisture vapor transmission on various components of the structures as deemed appropriate. In addition, the recommendations in this report and the services in general are not intended to address mold prevention, since GeoTek along with geotechnical consultants in general, do no practice in areas of mold prevention. If specific recommendations are desired, a professional mold prevention consultant should be contacted.

6.3.3 Miscellaneous Foundation Recommendations

- To reduce moisture penetration beneath the slab on grade areas, utility trenches should be backfilled with engineered fill, lean concrete, or concrete slurry where they intercept the perimeter footing or thickened slab edge.
- Soils from the footing excavations should not be placed in the slab-on-grade areas unless properly compacted and tested. The excavations should be free of loose/sloughed materials and be neatly trimmed at the time of concrete placement.
- Under-slab utility trenches should be compacted to project specifications. Compaction should be achieved with a mechanical compaction device. If soils to be used as backfill

have dried out, they should be thoroughly moisture conditioned prior to placement in trenches.

6.3.4 Foundation Setbacks

Minimum setbacks for all foundations should comply with the 2022 CBC or City of Artesia requirements, whichever is more stringent. Improvements not conforming to these setbacks are subject to the increased likelihood of excessive lateral movements and/or differential settlements. If large enough, these movements can compromise the integrity of the improvements. The following recommendations are presented:

- The outside bottom edge of all footings should be set back a minimum of H/2 (where H is the slope height) from the face of any ascending slope. The setback should be at least 5 feet and need not to exceed 15 feet. Where a retaining wall is constructed at the toe of the slope, the height of the slope should be measured from top of the wall to the top of the slope.
- The outside bottom edge of all footings should be set back a minimum of H/3 from the face of any descending slope. The setback should be at least 5 feet and need not to exceed 40 feet.
- If pools are planned, pool setback should be one-half of the building footing setback.
- The bottom of any proposed foundations for structures should be deepened so as to extend below a 1:1 projection upward from the bottom of the nearest excavation.
- The bottom of all footings for new structures near retaining walls should be deepened so as to extend below a 1:1 projection upward from the bottom inside edge of the wall foundation.

6.3.5 Retaining Wall Design and Construction

6.3.5.1 General Design Criteria

Recommendations presented in this report apply to typical masonry or concrete vertical retaining walls. These are typical design criteria and are not intended to supersede the design by the structural engineer.

Retaining wall foundations should have a minimum width and depth of 12 inches and should have a minimum embedment of 12 inches into engineered compacted fill. An allowable soil bearing capacity of 1,500 psf is recommended for foundation design. The passive earth pressure may be computed as an equivalent fluid having a density of 250 psf per foot of depth,

to a maximum earth pressure of 2,500 psf for footings founded on engineered fill. A coefficient of friction between soil and concrete of 0.35 may be used with dead load forces. Passive pressure and frictional resistance may be combined without reduction. The upper one foot of soil should be ignored in the passive pressure analysis unless the surface is covered with asphalt or concrete.

Minimum wall footing reinforcement should be two No. 4 reinforcing bars (one placed near the top and one placed near the bottom). Structural needs may govern and should be evaluated by the project structural engineer.

All earth retention structure plans, as applicable, should be reviewed by this office prior to finalization.

The backfill material placement for all earth retention structures should meet the requirement of Section 6.3.5.2 in this report.

In general, cantilever earth retention structures, which are designed to yield at least 0.001H, where H is equal to the height of the wall to the base of the footing, may be designed using the active condition. Rigid earth retention structures (including but not limited to rigid walls, and walls braced at top, such as typical basement walls) should be designed using the at-rest condition.

In addition to the design lateral forces due to retained earth, surcharges due to improvements, such as an adjacent building or traffic loading, should be considered in the design of the earth retention structures. Loads applied within a 1:1 (h:v) projection from the surcharge on the footing of the earth retention structure should be considered in the design.

Final selection of the appropriate design parameters should be made by the designer of the earth retention structures.

6.3.5.2 Subterranean Building Slab Design, Wall Backfill and Drainage

A subdrain is recommended below subterranean garages to provide drainage of groundwater/seepage from below the interior floor. The interior slab in the garages should be constructed on a minimum of six (6) inches of 3/4± gravel (specification per SSPWC (Greenbook) Table 200-1.2). The gravel should be placed on a properly prepared subgrade as recommended in this report and should be separated from the subgrade by a filter cloth (Mirafi 140N).

Subterranean garage wall backfill should consist of "Very Low" (0-20) expansive index soil and should include a minimum one-foot-wide section of ¾- to 1-inch clean crushed rock (or approved equivalent). The rock should be placed immediately adjacent to the back of the wall and extend up from the backdrain to within approximately 12 inches of finish grade. The upper 12 inches should consist of compacted on-site materials.

As an alternative to the drain, rock and fabric, a pre-manufactured wall drainage product (example: Mira Drain 6000 or approved equivalent) may be used behind the wall. The wall drainage product should extend from the base of the wall to within two (2) feet of the ground surface. The subdrain should be placed in direct contact with the wall drainage product.

The backfill materials should be placed in lifts no greater than eight inches in thickness and compacted to a minimum of 90 percent relative compaction in accordance with ASTM D 1557 test procedures. Proper surface drainage needs to be provided and maintained. Water should not be allowed to pond behind retaining walls. Waterproofing of site walls should be performed where moisture migration through the walls is undesirable.

Retaining/garage walls should be provided with an adequate pipe and gravel back drain system to reduce the potential for hydrostatic pressures to develop. A 4-inch diameter perforated collector pipe (Schedule 40 PVC, or approved equivalent) in a minimum of one cubic foot per linear foot of ¾-inch or one-inch clean crushed rock or equivalent, wrapped in filter fabric should be placed near the bottom of the backfill and be directed (via a solid outlet pipe) to an appropriate disposal area.

Walls from two (2) to four (4) feet in height may be drained using localized gravel packs behind weep holes at eight (8) feet maximum spacing (e.g., approximately 1.5 cubic feet of gravel in a woven plastic bag). Weep holes should be provided, or the head joints omitted in the first course of block extended above the ground surface. However, nuisance water may still collect in front of the wall.

Drain outlets should be maintained over the life of the project and should not be obstructed or plugged by adjacent improvements.

6.3.5.3 Cantilevered Walls

The recommendations presented below are for cantilevered retaining walls. Active earth pressure may be used for retaining wall design, provided the top of the wall is not restrained from minor deflections. An equivalent fluid pressure approach may be used to compute the horizontal pressure against the wall. Appropriate fluid unit weights are given below for specific

slope gradients of the retained material. These do not include other superimposed loading conditions such as traffic, groundwater, structures, seismic events, or adverse geologic conditions.

ACTIVE EARTH PRESSURES	
Surface Slope of Retained Materials (h:v)	Equivalent Fluid Pressure (pcf) Native Backfill*
Level	45
2:1	65

*The design pressures assume the backfill material has an expansion index less than or equal to 20. Backfill zone includes area between the back of the wall and footing to a plane (1:1 h:v) up from the bottom of the wall foundation to the ground surface.

For walls with a retained height greater than six (6) feet, an incremental seismic pressure should be included into the wall design. Where needed, it is recommended that an incremental seismic load for unrestrained walls with level backfill of $20H^2$ [Units: pounds per lineal foot of wall] should be included into the wall design to account for seismic loading conditions, where H is the retained height of the wall. For unrestrained walls with a retained height greater than six (6) feet with backfill of a 2:1 [horizontal: vertical] gradient, a dynamic load increment of $34H^2$ should be included in the wall design. These incremental seismic loads may be assumed to be applied at a point 1/3H above the base of the wall.

6.3.5.4 Restrained Retaining Walls

Retaining walls that will be restrained prior to placing and compacting backfill material, or that have reentrant or male corners, should be designed for an at-rest equivalent fluid pressure of 65 pcf, plus any applicable surcharge loading, for native backfill and level back slope condition. For areas of male or reentrant corners, the restrained wall design should extend a minimum distance of twice the height of the wall laterally from the corner, or a distance otherwise determined by the project structural engineer.

6.3.5.5 Retaining Wall Backfill and Drainage

The wall backfill should also include a minimum one (1) foot wide section of ¾- to 1-inch clean crushed rock (or an approved equivalent). The rock should be placed immediately adjacent to the back of the wall and extend up from a back drain to within approximately 24 inches of the finish grade. The upper 24 inches should consist of compacted on-site materials. The rock should be separated from the earth with filter fabric. The presence of other materials might necessitate revision of the parameters provided and modification of the wall designs. The backfill materials should be placed in lifts no greater than eight inches in thickness and

compacted to a minimum of 90% relative compaction as determined by ASTM D 1557 test procedures. Proper surface drainage needs to be provided and maintained.

As an alternative to the drain, rock and fabric, a pre-manufactured wall drainage product (example: Mira Drain 6000 or approved equivalent) may be used behind the retaining wall. The wall drainage product should extend from the base of the wall to within two feet of the ground surface. The subdrain should be placed in direct contact with the wall drainage product.

Retaining walls should be provided with an adequate pipe and gravel back drain system to help prevent buildup of hydrostatic pressures. Backdrains should consist of a four-inch diameter perforated collector pipe (Schedule 40, SDR 35, or approved equivalent) embedded in a minimum of one-cubic foot per linear foot of ¾- to 1-inch clean crushed rock or an approved equivalent, wrapped in filter fabric (Mirafi 140N or an approved equivalent). The drain system should be connected to a suitable outlet. Waterproofing of site walls should be performed where moisture migration through the walls is undesirable.

6.3.5.6 Other Design Considerations

- Retaining and garden wall foundation elements should be designed in accordance with building code setback requirements.
- Wall design should consider the additional surcharge loads from superjacent slopes and/or footings, where appropriate.
- No backfill should be placed against concrete until minimum design strengths are evident by compression tests of cylinders.
- The retaining wall footing excavations, backcuts, and backfill materials should be approved by the project geotechnical engineer or their authorized representative.

6.3.6 Soil Corrosivity

The soil resistivity at this site was tested in the laboratory on one (1) soil sample collected during the field investigation for the referenced Geo-Cal Report. The results of the testing indicate that the on-site soils are "highly corrosive" (1,320 ohm-cm) to buried ferrous metal in accordance with current standards used by corrosion engineers (Roberge, 2000). Recommendations for protection of buried ferrous metal should be provided by a corrosion engineer. Additional corrosion testing should be performed at the completion of site grading to assess the corrosion potential of the as-graded soils.

6.3.7 Soil Sulfate Content

The sulfate content was determined in the laboratory on one (1) soil samples collected during the field investigation during the field investigation for the referenced Geo-Cal Report. The results indicate that the water-soluble sulfate result is less than 0.1 percent by weight, which is considered "negligible" as per Table 19.3.1.1 of ACI 318-19. Based on the test results and Table 19.3.1.1 of ACI 318-19, no special recommendations for concrete are required for this project due to soil sulfate exposure.

6.4 PAVEMENT DESIGN RECOMMENDATIONS

Asphaltic Concrete Pavement

Pavement design for proposed on-site pavement (i.e., parking/drive) improvements was conducted per Caltrans *Highway Design Manual* guidelines for flexible pavements. An R-value of 25 is being estimated for the post-graded roadway subgrade soils. For preliminary pavement design, assumed Traffic Indexes (TI) of 5.0 and 6.0 were used. Final pavement design should be based on R-value testing of the graded street subgrades and the assigned TI values. Based on the assumptions noted, the following preliminary pavement design recommendations are provided.

TI	Thickness of Asphalt Concrete (inches)	Thickness of Aggregate Base (inches)
5.0	3.0	6.0
6.0	3.5	8.0

The TIs used in the pavement design are typically considered reasonable values for the proposed street/parking/drive areas and should provide a pavement life of approximately 20 years with a normal amount of flexible pavement maintenance. Irrigation adjacent to pavements, without a deep curb or other cutoff to separate landscaping from the paving may result in premature pavement failure. Traffic parameters used for design were selected based upon engineering judgment and not upon information furnished to us such as an equivalent wheel load analysis or a traffic study.

The recommended pavement sections provided are intended as a minimum guideline and final selection of pavement cross section parameters should be made by the project civil engineer, based upon the local laws and ordinates, expected subgrade and pavement response, and desired level of conservatism. If thinner or highly variable pavement sections are constructed, increased maintenance and repair could be expected. Final pavement design should be checked

by testing of soils exposed at subgrade (the upper 12 inches) after final grading has been completed.

Asphalt concrete and aggregate base should conform to current Caltrans Standard Specifications Section 39 and 26-1.02, respectively. As an alternative, asphalt concrete can conform to Section 203-6 of the current Standard Specifications for Public Work (Green Book). Crushed aggregate base or crushed miscellaneous base can conform to Section 200-2.2 and 200-2.4 of the Green Book, respectively. Pavement base should be compacted to at least 95 percent of the ASTM D1557 laboratory maximum dry density (modified proctor).

All pavement installation, including preparation and compaction of subgrade, compaction of base material, placement, rolling and compaction of asphaltic concrete, should be performed in accordance with the City of Artesia specifications, and under the observation and testing of GeoTek and a City Inspector where required. Jurisdictional minimum compaction requirements in excess of the aforementioned minimums may govern.

Deleterious material, excessive wet or dry pockets, oversized rock fragments, and other unsuitable yielding materials encountered during grading should be removed. Once existing compacted fill is brought to the proposed pavement subgrade elevations, the subgrade should be proof rolled in order to check for a uniform and unyielding surface. The upper 12 inches of pavement subgrade soils should be scarified, moisture conditioned at or near optimum moisture content, and recompacted to at least 95 percent of the laboratory maximum dry density (ASTM D1557). If loose or yielding materials are encountered during construction, additional evaluation of these areas should be carried out by GeoTek. All pavement section changes should be properly transitioned.

Portland Cement Concrete

Presented below are design recommendations for proposed trash pads and trash truck approaches at select areas of the subject site. These recommendations may also be used for site paving.

To assist in the design, American Concrete Institute (ACI) document 330R-08, "*Guide for the Design and Construction of Concrete Parking Lots*", was utilized. The requested Portland Cement Concrete (PCC) thickness and construction recommendations for the trash pads and trash truck approaches are based on an assumed R-value of 25 and a Traffic Index (TI) of 7.0. The following summary recommendations are provided based upon the referenced document:

1. The minimum slab thickness should be six (6) inches.

2. The concrete should have a minimum compressive strength of 4,000 psi (minimum flexural strength (or modulus of rupture (MOR) of 600 psi). A "pavement" – type concrete mix (not a "slab" - type) concrete mix should be used. Sulfate resistant concrete is not required.

3. The concrete should be air-entrained with an entrained air content of five (5) ± two (2) percent.

4. A minimum of four (4) inches of crushed aggregate base (CAB) or crushed miscellaneous base (CMB) should be placed below the concrete. Any base material should be compacted to a minimum of 95 percent of the maximum dry density as determined by ASTM D 1557 test procedures.

5. The upper twelve (12) inches of the soil subgrade should be compacted to a minimum of 95 percent of the maximum dry density as determined by ASTM D 1557 test procedures.

6. Contraction joints for the proposed slabs should be placed on minimum 10-foot centers. The joints can be created while the concrete is still plastic by using a grooving tool or inserting a premolded filler strip. The concrete and also be cut with saws after it has hardened enough to support the saws and avoid raveling. The depth of the joint should be at least ¼ of the when using a conventional saw or 1 inch when using early-entry saws.

7. No "structural" reinforcement of the slabs is required. However, "temperature and shrinkage control" reinforcement should be provided. This reinforcement should consist of No. 4 bars on 24-inch centers, each way, No. 3 bars on 18-inch centers, each way, or 6" x 6" / W2.9/W2.9 welded wire fabric. Any reinforcement should be placed at mid-height of the slabs and be maintained by mechanical means (e. g. "chairs", etc.). "Pulling up" the reinforcement during placement operations is not acceptable. Reinforcement should not be carried across joints.

8. Additional concrete design and placement recommendations contained in Section 5.6 of this report, except as amended above, should be followed.

6.4.1 Concrete Construction

6.4.1.1 General

Concrete construction should follow the 2022 CBC and ACI guidelines regarding design, mix placement, and curing of the concrete. If desired, we could provide quality control testing of the concrete during construction.

6.4.1.2 Concrete Mix Design

As indicated in Section 6.3.6, the site will not require a particular concrete mix design to resist sulfate attack.

6.4.1.3 Concrete Flatwork

Exterior concrete flatwork (sidewalks, driveways, patios, etc.) should have a minimum thickness of four inches. No specific reinforcement is required due to the non-structural nature. However, the use of some reinforcement should be considered. Some shrinkage and cracking of the concrete should be anticipated as a result of typical mix designs and curing practices commonly utilized in residential construction.

"Very Low" expansive subgrade soils below exterior concrete flatwork should be pre-saturated to at least 100 percent of optimum moisture content. The minimum depth of pre-saturation should be 12 inches.

Sidewalks and driveways may be under the jurisdiction of the governing agency. If so, jurisdictional design and construction criteria would apply, if more restrictive than the recommendations presented in this report.

All concrete installation, including preparation and compaction of subgrade, should be done in accordance with the City of Desert Hot Springs specifications, and under the observation and testing of GeoTek and a City inspector, if necessary.

6.4.1.4 Concrete Performance

Concrete cracks should be expected. These cracks can vary from sizes that are essentially unnoticeable to more than 0.125-inch in width. Most cracks in concrete, while unsightly, do not significantly impact long-term performance. While it is possible to take measures (proper concrete mix, placement, curing, control joints, etc.) to reduce the extent and size of cracks that occur, some cracking will occur despite the best efforts to minimize it. Concrete can also undergo chemical processes that are dependent upon a wide range of variables, which are

difficult, at best, to control. Concrete, while seemingly a stable material, is subject to internal expansion and contraction due to external changes over time.

One of the simplest means to control cracking is to provide weakened control joints for cracking to occur along. These do not prevent cracks from developing; they simply provide a relief point for the stresses that develop. These joints are a widely accepted means to control cracks but are not always effective. Control joints are more effective the more closely spaced they are. GeoTek suggests that control joints be placed in two orthogonal directions and located a distance approximately equal to 24 to 36 times the slab thickness.

6.5 POST CONSTRUCTION CONSIDERATIONS

6.5.1 Landscape Maintenance and Planting

Water has been shown to weaken the inherent strength of soil, and slope stability is significantly reduced by overly wet conditions. Positive surface drainage away from graded slopes should be maintained and only the amount of irrigation necessary to sustain plant life should be provided for planted slopes. Controlling surface drainage and runoff and maintaining a suitable vegetation cover can minimize erosion. Plants selected for landscaping should be lightweight, deep-rooted types that require little water and are capable of surviving the prevailing climate.

Overwatering should be avoided. Care should be taken when adding soil amendments to avoid excessive watering. An abatement program to control ground-burrowing rodents should be implemented and maintained. This is critical as burrowing rodents can decrease the long-term performance of slopes.

It is common for planting to be placed adjacent to structures in planter or lawn areas. This will result in the introduction of water into the ground adjacent to the foundation. This type of landscaping should be avoided.

6.5.2 Drainage

The need to maintain proper surface drainage and subsurface systems cannot be overly emphasized. Positive site drainage should be maintained at all times. Drainage should not flow uncontrolled down any descending slope. Water should be directed away from foundations and not allowed to pond or seep into the ground adjacent to the footings. Roof leaders and downspouts should discharge onto paved surfaces sloping away from the structure or into a closed pipe system which outfalls to the street gutter pan or directly to the storm drain

system. Pad drainage should be directed toward approved areas and not be blocked by other improvements.

It is the owner's responsibility to maintain and clean drainage devices on or contiguous to their lot. In order to be effective, maintenance should be conducted on a regular and routine schedule and necessary corrections made prior to each rainy season.

6.6 PLAN REVIEW AND CONSTRUCTION OBSERVATIONS

GeoTek recommends that precise grading plans, wall/fence plans, and foundation plans for the site be reviewed by this office prior to construction to check for conformance with the recommendations of this report. It is also recommended that GeoTek representatives be present during construction of foundation and other improvements to observe and document proper implementation of the geotechnical recommendations. The owner/developer should verify that GeoTek representatives perform at least the following duties:

- Evaluate the suitability of onsite and import materials for fill placement and collect soil samples for laboratory testing where necessary.
- Observe the fill for uniformity during placement, including utility trench backfill.
- Perform field density testing of the fill materials.
- Observe and probe foundation excavations to confirm suitability of bearing materials.

If requested, a construction observation and compaction report can be provided by GeoTek, which can comply with the requirements of the governmental agencies having jurisdiction over the project.

7 INTENT

It is the intent of this report to aid in the design and construction of the proposed development. Implementation of the advice presented in this report is intended to reduce risk associated with construction projects. The professional opinions and geotechnical advice contained in this report are not intended to imply total performance of the project or guarantee that unusual or variable conditions will not be discovered during or after construction.

The scope of GeoTek's evaluation is limited to the area explored that is shown on the CPT Sounding Location Map (Figure 2). This evaluation does not and should in no way be construed to encompass any areas beyond the specific area of the proposed construction as indicated to GeoTek by the client. Further, no evaluation of any existing site improvements is included. The scope is based on GeoTek's understanding of the project and the client's needs, GeoTek's proposal (Proposal No. P-0702924-CR) dated July 9, 2024, and geotechnical engineering standards normally used on similar projects in this region.

8 LIMITATIONS

GeoTek's findings are based on site conditions observed and the stated sources. Thus, GeoTek's comments are professional opinions that are limited to the extent of the available data.

GeoTek has prepared this report in a manner consistent with that level of care and skill ordinarily exercised by members of the engineering at this time and location and science professions currently practicing under similar conditions in the jurisdiction in which the services are provided, subject to the time limits and physical constraints applicable to this report.

Since GeoTek's recommendations are based on the site conditions observed and encountered at the stated times and laboratory testing. Thus, GeoTek's conclusions and recommendations are professional opinions that are limited to the extent of the available data. Observations during construction are important to allow for any change in recommendations found to be warranted. These opinions have been derived in accordance with current standards of practice and no warranty of any kind is expressed or implied. Standards of care/practice are subject to change with time.

9 SELECTED REFERENCES

American Concrete Institute (ACI), 2006, Publication 302.2R-06, Guide for Concrete Slabs That Receive Moisture Sensitive Flooring Materials.

_____, 2008, Publication 330R-08, Guide for The Design and Construction of Concrete Parking Lots.

_____, 2010, Publications 360R-10, Guide to Design of Slabs-On-Ground.

American Society of Civil Engineers (ASCE), 2013, "Minimum Design Loads for Buildings and Other Structures," ASCE/SEI 7-10, Third Printing, Errata Incorporated through March 15.

Bowles, J. E., 1977, "Foundation Analysis and Design", Second Edition.

Bryant, W.A., and Hart, E.W., 2007, "Fault Rupture Hazard Zones in California, Alquist-Priolo Earthquake Fault Zoning Act with Index to Earthquake Fault Zones Maps," California Geological Survey: Special Publication 42.

California Code of Regulations, Title 24, 2022, "California Building Code," 3 volumes.

California Department of Transportation, 2018, "Highway Design Manual", 6th Edition.

California Geological Survey (CGS, formerly referred to as the California Division of Mines and Geology), 1977, "Geologic Map of California."

____, 1998, "Maps of Known Active Fault Near-Source Zones in California and Adjacent Portions of Nevada," International Conference of Building Officials.

____, 2008, "Guidelines for Evaluating and Mitigating Seismic Hazards in California," Special Publication 117A.

____, 1998, "Seismic Hazard Zone Report for the Los Alamitos 7.5-Minute Quadrangle, Los Angeles and Orange Counties, California," Seismic Hazard Zone Report 019.

Charles W. Jennings and William A. Bryant, 2010, "Fault Activity Map pf California, California Geological Survey Geologic Data Map No. 6", scale 1:750,000.

Department of the Navy, 1982, "Foundations and Earth Structures", Design Manual 7.2.

Geo-Cal, Inc., 2015, Geotechnical Engineering Report, "Proposed 7-Story Mixed-Use Building, SEC Pioneer Blvd and 176th Street, Artesia, California", dated May 5, 2015.

Geologismiki, 2006, "Computer Program Cliq version 3.5.2.5".

GeoTek, Inc., In-house proprietary information.

Humphreys & Partners Architects, L.P., 2024, "*Preliminary Site Design*", Artesia Mixed-use, 17610-17618 Pioneer Boulevard, Artesia, CA, HPA# 22183.00, 6 sheets, dated March 26.

Jahns, R.H., etc., 1954, "Geology of the Natural Provinces," California Geological Survey, Bulletin 170, Chapter II, scale 1:95,280.

Peck R. B., Hanson W. H. & Thornburn T. H., 1974, "Foundation Engineering", Second edition.

Roberge, P. R., 2000, "Handbook of Corrosion Engineering".

SEA/OSHPD web service, "Seismic Design Maps" (https://seismicmaps.org)

Seismic Design Values for Buildings (http://geohazards.usgs.gov/designmaps/us/application.php).

Southern California Earthquake Center (SCEC), 1999, Martin, G. R., and Lew, M., ed., "Recommended Procedures for Implementation of DMG Special Publication 117, Guidelines for Analyzing and Mitigating Liquefaction Hazards in California,", dated March 1999.

State of California, California Geological Survey (CGS, formerly referred to as the California Division of Mines and Geology), 2008, "Guidelines for Evaluating and Mitigating Seismic Hazards in California," Special Publication 117A.

Terzaghi, K. and Peck, R. B., 1967, "Soil Mechanics in Engineering Practice", Second Edition.

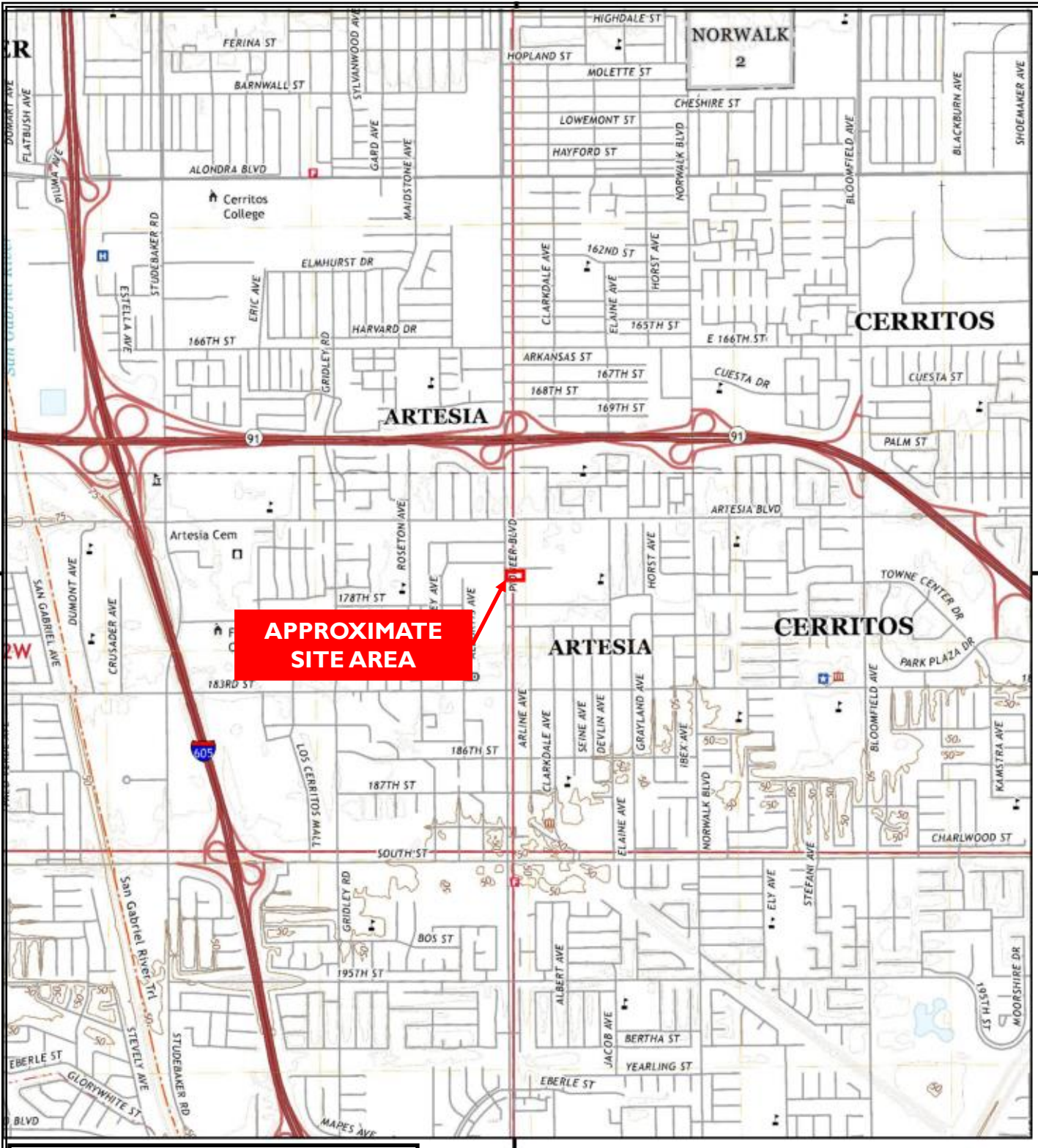

Modified from the Los Alamitos and Whittier 2021 7.5-Minute Topographic Map Sheets

0 Miles 0.25 0.5 1 1.5

Atlas Development, Inc.
Tract No. 73667
17610 and 17618 Pioneer Boulevard
Artesia, Los Angeles County, California

Project No. 4011-CR

NORTH

Figure 1

Site Location and Topography Map

GEOTEK

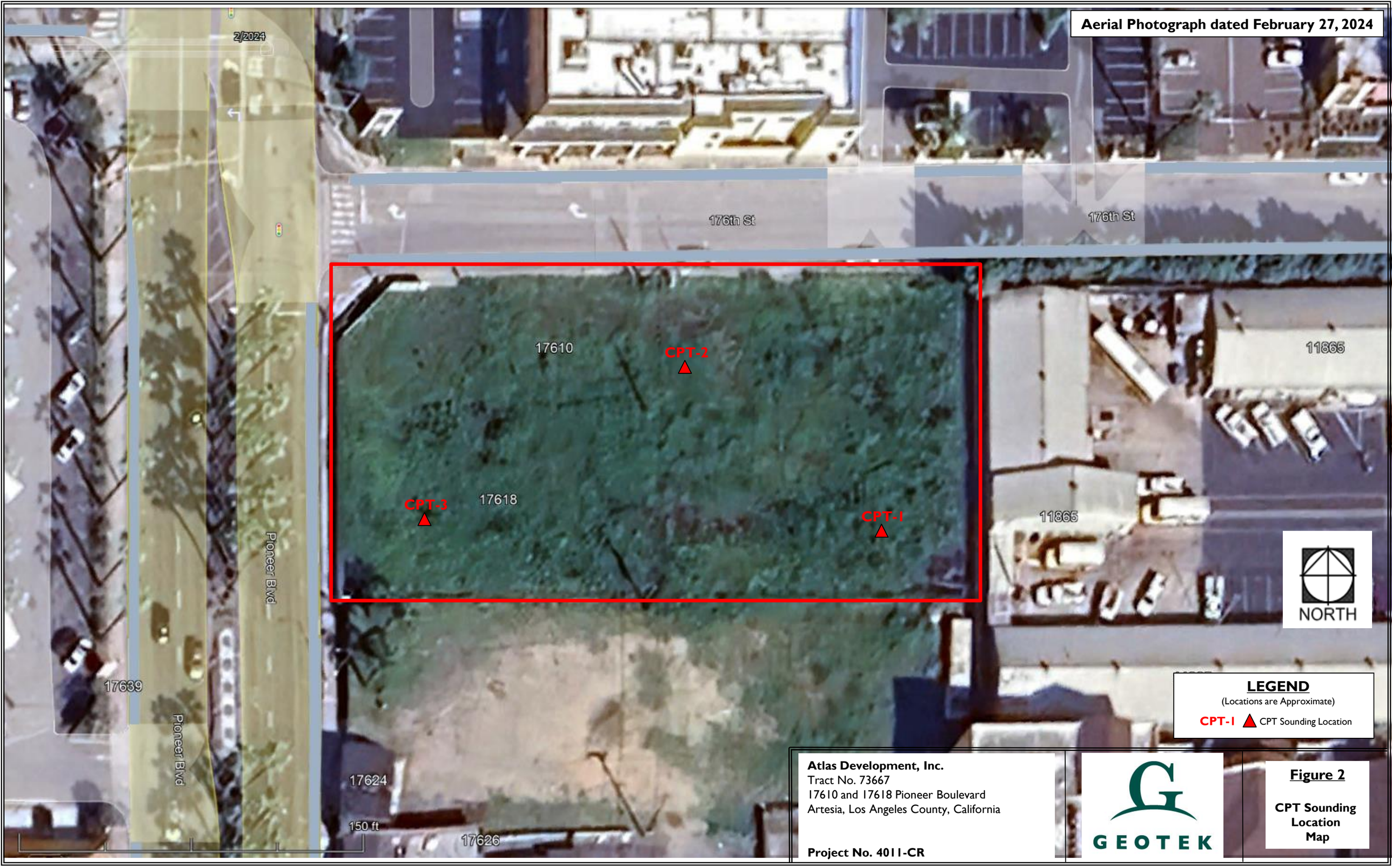

Atlas Development, Inc.
Tract No. 73667
17610 and 17618 Pioneer Boulevard
Artesia, Los Angeles County, California

Project No. 4011-CR

GEOTEK

Figure 2

CPT Sounding Location Map

APPENDIX A

BORING LOCATION MAP, LOGS OF BORINGS AND LABORATORY TEST RESULTS BY GEOCAL, INC. (2015)

Proposed Mixed-Use Development
Tract No. 73667
17610 and 17618 Pioneer Boulevard
Artesia, Los Angeles County, California
Project No. 3907-CR

GEOTEK

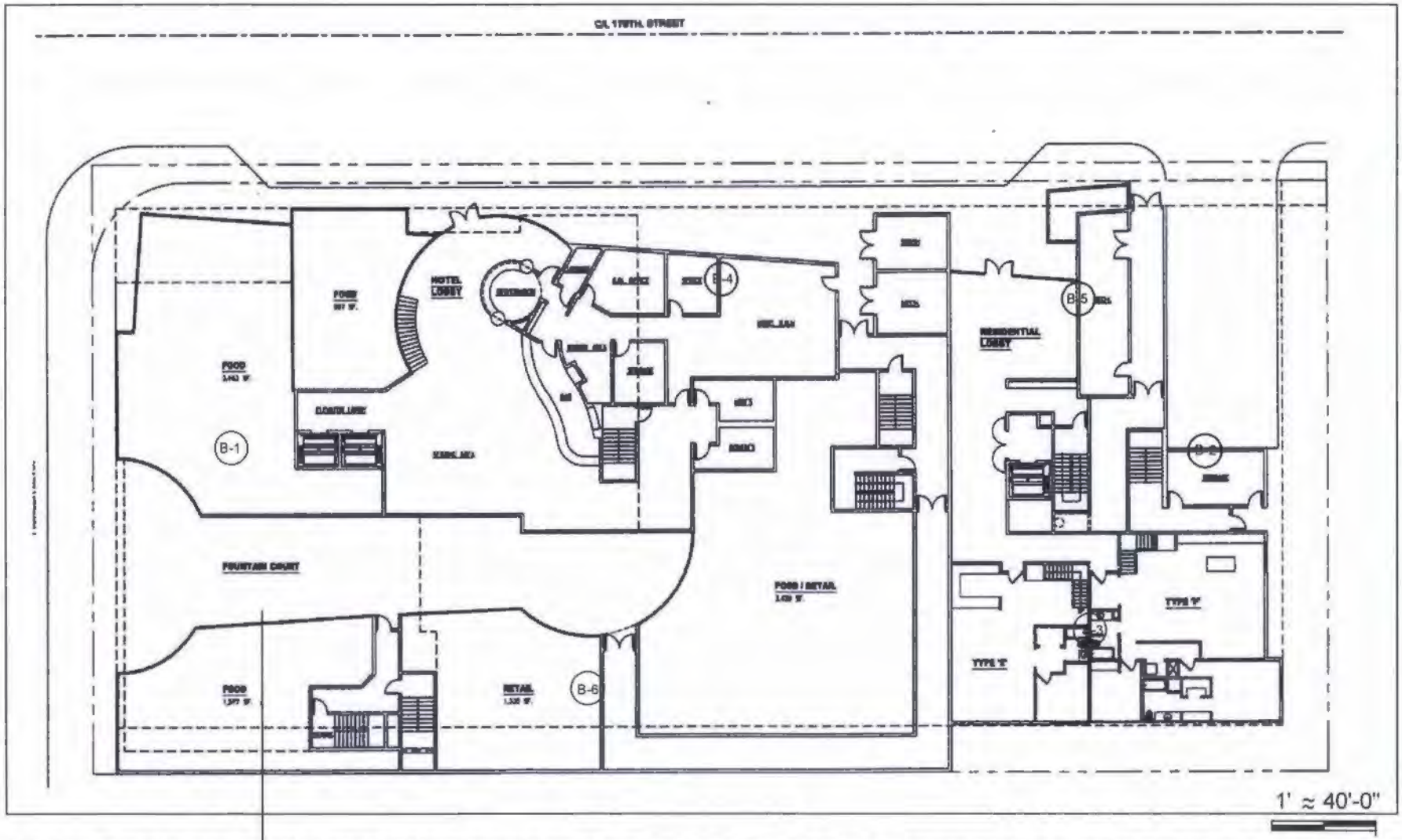

GEO-CAL, INC.
Environmental & Geotechnical Engineering
4370 Hallmark Prkwy. Ste #101
San Bernardino CA 92407

Figure 3
1st Floor Plan

SEC of Pioneer Blvd and 176 ST.
Artesia,CA

Legend:

(B-6) Exploratory Boring

Geo-Cal, inc.
Environmental & Geotechnical Engineering
1970 Hallmark Parkway S. Ste 101
San Bernardino, CA 92407

LOG OF BORING 1

SEC Pioneer Blvd
and 176th St.
Artesia, CA

Date: : 3-20-15
Drilled By: : 2R Drilling
Equipment: : CME 55 Drill Rig
Hole Size: : 8-inch HSA
Logged By: : Todd Wyland, PE

Total Depth: : 61.5'
Groundwater Depth: : 14.5'
Surface Elevation: : 57ft (approx.)

*Automatic Hammer
140 lbs 30-inch drop
P=PUSH

**
SA=Sieve Analysis
MDC= (ASTM D1557)
Cor= Caltrans Corossivity

Depth in feet	Sample ID	Sample Type R=Ring S=SPT B=BULK	Blow Count */6"	Moisture Content %	Dry Density (pcf)	Lab Tests **	GRAPHIC	DESCRIPTION
0								(SP-SM) Sand, fine with silt, mica, brown
	1A 0'-5'	B		4.3		Cor MDC		
5	1-1	S	2 4 5	No Recovery				medium dense.
10	1-2	S	2 3 5	24.5		SA		(SM) Silty Sand, very fine, trace organics, mottled, grey w/orange, non-plastic 40% fines, medium dense
	1B 10'-15'	B		19.5				Groundwater at 14.5'
15	1-3	S	3 2 3	21.5				(SP-SM) Sand, fine with silt, mica, grey brown, loose
20	1-4	S	1 1 P	28.4 32.8		SA		(ML) Silt with fine sand, trace organics, grey, slightly plastic, compresible, very loose
25								

Geo-Cal, inc.
Environmental & Geotechnical Engineering
1570 Hollman Parkway, Suite 101
San Bernardino, CA 92407

LOG OF BORING 1

SEC Pioneer Blvd
and 176th St.
Artesia, CA

Date: : 3-20-15
Drilled By: : 2R Drilling
Equipment: : CME 55 Drill Rig
Hole Size: : 8-inch HSA
Logged By: : Todd Wyland, PE

Total Depth: : 61.5'
Groundwater Depth: : 14.5'
Surface Elevation: : 57ft (approx)

*Automatic Hammer
140 lbs 30-inch drop

**
SA=Sieve Analysis

Depth in feet	Sample ID	Sample Type R=Ring S=SPT B=BULK	Blow Count */6"	Moisture Content %	Dry Density (pcf)	Lab Tests **	GRAPHIC	DESCRIPTION
25	1-5	S	3 7 10	22.6				(SP-SM) Sand, fine with silt; gray, brown, mica medium dense
30	1-6	S	3 7 8	23.9				Similar to Above, medium dense
35	1-7	S	4 6 9	25.2				Similar to Above, medium dense
40	1-8	S	3 5 7	33.2	SA			(SM) Silty Sand, fine, gray, mica 40% fines, non plastic, medium dense
45	1-9	S	11 12 19	28.5				(SP-SM) Sand, fine with silt, gray, mica dense
50								

Geo-Cal, inc.
Environmental & Geotechnical Engineering
[illegible] Hallmark Parkway, Suite 101
San Bernardino, CA 92407

LOG OF BORING 1

SEC Pioneer Blvd
and 176th St.
Artesia, CA

Date: : 3-20-15
Drilled By: : 2R Drilling
Equipment: : CME 55 Drill Rig
Hole Size: : 8-inch HSA
Logged By: : Todd Wyland, PE

Total Depth: : 61.5'
Groundwater Depth: : 14.5'
Surface Elevation: : 57ft (approx)

*Automatic Hammer
140 lbs 30-inch drop

**
SA=Sieve Analysis

Depth in feet	Sample ID	Sample Type R=Ring S=SPT B=BULK	Blow Count */6"	Moisture Content %	Dry Density (pcf)	Lab Tests **	GRAPHIC	DESCRIPTION
50	1-10		4 7 9	30.8		SA		(ML) Silt, dark grey, trace organics, compressible, non-plastic, 92% fine,medium dense
55	1-11		5 8 12	37.6				Similar to above, slightly plastic,medium dense
60	1-12		2 5 8	39.3		SA		Similar to above, 88% fines,medium dense

End of Boring at 61.5 ft.

Groundwater Encountered at 14.5 ft.
No Bedrock
No Refusal

Hole Backfilled with Drill Spoils

Geo-Cal, inc.
Environmental & Geotechnical Engineering
1970 Hallmark Parkway, Suite 101
San Bernardino, CA 92407

LOG OF BORING 2

SEC Pioneer Blvd
and 176th St.
Artesia, CA

Date: : 3-20-15
Drilled By: : 2R Drilling
Equipment: : CME 55 Drill Rig
Hole Size: : 8-inch HSA
Logged By: : Todd Wyland, PE

Total Depth: : 61.5'
Groundwater Depth: : 18' 10"
Surface Elevation: : 57' (approx)

*Automatic Hammer
140 lbs 30-inch drop

**
SA=Sieve Analysis

Depth in feet	Sample ID	Sample Type R=Ring S=SPT B=BULK	Blow Count */6"	Moisture Content %	Dry Density (pcf)	Lab Tests **	GRAPHIC	DESCRIPTION
0								1-Inch of Imported White Gravel on surface
	2A 0'-5'	B		5.2				(SP) Sand, fine with mica, dark brown to 1.5' (Fill) then gray (Native)
5	2-1	S	1 2 4	23.4				(SM) Silty Sand, fine, gray brown, porous, slightly plastic, mottled, loose
10	2-2	S	2 2 2	29.0				(ML) Silt with fine sand, gray brown, mica, mottled, slightly plastic, loose
15	2-3	S	6 8 8	25.8		SA		(SP-SM) Sand, fine with silt, gray 9% fines, d_{10} =0.08 mm, medium dense
	▽							Groundwater encountered at 18.8'
20	2-4	S	2 3 4	27.5		SA		(SP-SM) Sand, very fine with silt, gray, mica 12% fines, d_{10} =0.07 mm, loose
25								

Geo-Cal, inc.
Environmental & Geotechnical Engineering
1970 Hallmark Parkway, Suite 101
San Bernardino, CA 92407

LOG OF BORING 2

SEC Pioneer Blvd
and 176th St.
Artesia, CA

Date: : 3-20-15
Drilled By: : 2R Drilling
Equipment: : CME 55 Drill Rig
Hole Size: : 8-inch HSA
Logged By: : Todd Wyland, PE

Total Depth: : 61.5'
Groundwater Depth: : 18' 10"
Surface Elevation: : 57' (Approx)

*Automatic Hammer
140 lbs 30-inch drop

**
SA=Sieve Analysis

Depth in feet	Sample ID	Sample Type R=Ring S=SPT B=BULK	Blow Count */6"	Moisture Content %	Dry Density (pcf)	Lab Tests **	GRAPHIC	DESCRIPTION
25	2-5	S	1 3 5	26.5				(SP-SM) Sand, fine with silt; mica, gray medium dense
30	2-6	S	5 7 8	22.6		SA		(SP-SM) Sand, fine with medium and silt, dark gray d_{10}=0.09 5% fines, medium dense
35	2-7	S	2 4 10	25.1		SA		(SP-SM) Sand fine with medium and silt, gray 12% fines, d_{10} =0.065mm, medium dense
40	2-8	S	6 7 11	29.5		SA		(SM) Silty Sand, fine, gray 14% fines, medium dense
45	2-9	S	7 14 16	27.0		SA		(SP) Sand, very fine, gray 2% fines, d_{10}=0.1mm, dense
50								

Geo-Cal, inc.
Environmental & Geotechnical Engineering
3370 Hallmark Parkway Suite 101
San Bernardino, CA 92407

LOG OF BORING 2

SEC Pioneer Blvd
and 176th St.
Artesia, CA

Date:	: 3-20-15	Total Depth:	: 61.5'
Drilled By:	: 2R Drilling	Groundwater Depth:	: 18' 10"
Equipment:	: CME 55 Drill Rig	Surface Elevation:	: 57'(approx)
Hole Size:	: 8-inch HSA		
Logged By:	: Todd Wyland, PE		

*Automatic Hammer
140 lbs 30-inch drop

**
SA=Sieve Analysis

Depth in feet	Sample ID	Sample Type R=Ring S=SPT B=BULK	Blow Count */6"	Moisture Content %	Dry Density (pcf)	Lab Tests **	GRAPHIC	DESCRIPTION
50	2-10	S	3 4 5	35.0 32.1				(ML) Silt, gray, slightly plastic,stiff
55	2-11	S	3 6 7	36.4				Similar to above, mica,stiff
60	2-12	S	2 3 3	37.0				Similar to above,medium stiff

End of Boring at 61.5'

Fill to 1.5' (approx)
Groundwater Encountered at 18' 10" (18.8')
No Bedrock

No Refusal

Hole Backfilled with drill spoils

Geo-Cal, inc.
Environmental & Geotechnical Engineering
1970 Hallmark Parkway, Suite 101
San Bernardino, CA 92407

LOG OF BORING 3

SEC Pioneer Blvd
and 176th St.
Artesia, CA

Date: : 3-20-15
Drilled By: : 2R Drilling
Equipment: : CME 55 Drill Rig
Hole Size: : 8-inch HSA
Logged By: : Todd Wyland, PE

Total Depth: : 21.5'
Groundwater Depth: : 17.5'
Surface Elevation: : 57ft (approx)

*Automatic Hammer
140 lbs 30-inch drop

**Max= Maximum Dry Density (pcf)
(ASTM D 1557)

Depth in feet	Sample ID	Sample Type R=Ring S=SPT B=BULK	Blow Count */6"	Moisture Content %	Dry Density (pcf)	Relative compaction (%)	GRAPHIC	DESCRIPTION
0	3-1	R	4 4 7	3.0	100	85 max 117		(SP-SM) Sand, fine with silt, mica, brown, loose
	3A 0'-5'	B		3.2				
5	3-2	R	5 6 8	2.7	109	89 max 122		(SM) Silty Sand, fine, gray, medium coarse
10	3-3	R	3 4 6	22.3	100	83 max 120		(ML) Silt, gray, slightly plastic, trace organics, compressible, mottled, loose
15	3-4	R	4 6 12	25.2	101	86 max 117		(SP-SM) Sand, fine with silt, mica, trace organics, gray, mottled, medium dense
20	3-5	R	4 8 12	27.2	97	83 max 117		Similar to Above, medium dense
								End of Boring Groundwater Encountered at 17.5 ft No Bedrock No Refusal Hole Backfilled will drill spoils
25								

Geo-Cal, inc.
Environmental & Geotechnical Engineering
[illegible] Hallmark Parkway, Suite 101
San Bernardino, CA 92407

LOG OF BORING 4

SEC Pioneer Blvd
and 176th St.
Artesia, CA

Date: : 3-20-15
Drilled By: : 2R Drilling
Equipment: : CME 55 Drill Rig
Hole Size: : 8-inch HSA
Logged By: : Todd Wyland, PE

Total Depth: : 21.5
Groundwater Depth: : 16'3"
Surface Elevation: : 57' (approx)

*Automatic Hammer
140 lbs 30-inch drop

** Max= Maximum Dry Density (pcf) (ASTM D 1557)
DS= Direct Shear

Depth in feet	Sample ID	Sample Type R=Ring S=SPT B=BULK	Blow Count # / 6"	Moisture Content %	Dry Density (pcf)	Relative compaction (%)	GRAPHIC	DESCRIPTION
0	4-1 4A 0'-5'	R B	5 7 9	4.3 4.8	98	84 max =117		(SP-SM)Sand, fine with silt, mica, brown medium dense
5	4-2	R	4 5 8	20.8	103	84 max =122		(SM) Silty Sand, fine, mica dark, gray brown medium dense
10	4-3	R	3 4 7	27.4	100	83 max =120		(ML) Sandy Silt, fine, mica, compresible, mottled, trace organics, few 1/16" diameter, vertical tubes, loose
15	4-4 ▽	R	7 12 16	23.8	100	83 max =120		(SP-SM) Sand, fine with silt, mica, gray brown mottled, medium dense
20	4-5	R	4 3 4	27.5	91	78 max =117		(SM) Silty Sand, fine, mica, gray, loose DS: C=110' psf phi=32'
								End of Boring Groundwater Encountered at 16' 3" (16.25') No Bedrock No Refusal Hole Backfilled with drill spoils
25								

Geo-Cal, inc.
Environmental & Geotechnical Engineering
[illegible] Hallmark Parkway, Suite 101
San Bernardino, CA 92407

LOG OF BORING 5

SEC Pioneer Blvd
and 176th St.
Artesia, CA

Date: : 3-26-15
Drilled By: : 2R Drilling
Equipment: : CME 75 Drill Rig
Hole Size: : 8-inch HSA
Logged By: : Todd Wyland, PE

Total Depth: : 111.5'
Groundwater Depth: : 17.5'
Surface Elevation: : 57' (approx)

*Automatic Hammer
140 lbs 30-inch drop

** AL= Atterberg Limits

Depth in feet	Sample ID	Sample Type R=Ring S=SPT B=BULK	Blow Count */6"	Moisture Content %	Dry Density (pcf)	Lab Tests **	GRAPHIC	DESCRIPTION
0								(SP-SM) Sand,fine with silt, mica, gray
	5A 0'-5'	B		3.8				
5	5-1	S	1 2 2	17.9				(SM) Silty Sand, fine, mica, trace organics, gray brown, nonplastic,loose
	5B 5'-10'	B		15.5				
10	5-2	S	1 2 3	19.7		AL		(ML) Sandy Silt, fine, mica, gray brown LL=28 PL=24 PI=4, loose
	5C 10'-15'	B		19.5				
15	5-3	S	2 3 6	30.3				(SM) Silty Sand, fine, mica, gray brown medium dense groundwater at 17.5'
20	5-4	S	3 4 4	44.7				Similar to above, gray, medium dense
25								

Geo-Cal, inc.
Environmental & Geotechnical Engineering
1570 Hallmark Parkway, Suite 101
San Bernardino, CA 92407

LOG OF BORING 5

SEC Pioneer Blvd
and 176th St.
Artesia, CA

Date:	: 3-26-15	Total Depth:	: 111.5'
Drilled By:	: 2R Drilling	Groundwater Depth:	: 17.5'
Equipment:	: CME 75 Drill Rig	Surface Elevation:	: 57' (approx)
Hole Size:	: 8-inch HSA		
Logged By:	: Todd Wyland, PE		

*Automatic Hammer
140 lbs 30-inch drop

** AL= Atterberg Limits

Depth in feet	Sample ID	Sample Type R=Ring S=SPT B=BULK	Blow Count */6"	Moisture Content %	Dry Density (pcf)	Lab Tests **	GRAPHIC	DESCRIPTION
25	5-5	S	1 4 7	24.0				(SP-SM) Sand, fine with Silt, mica, gray medium dense
30	5-6	S	3 5 10	24.6 25.1				(SM) Silty Sand, fine, mica, gray medium dense
35	5-7	S	3 6 9	30.4				(SP-SM) Sand, fine with silt, mica, gray medium dense
40	5-8	S	4 9 12	28.7				(SM) Silty Sand, fine, mica, gray medium dense
45	5-9	S	4 10 11	27.8				(SP) Sand,fine,mica,gray, medium dense
50								

Geo-Cal, inc.
Environmental & Geotechnical Engineering
4370 Hallmark Parkway, Suite 101
San Bernardino, CA 92407

LOG OF BORING 5

SEC Pioneer Blvd
and 176th St.
Artesia, CA

Date:	: 3-26-15	Total Depth:	: 111.5'
Drilled By:	: 2R Drilling	Groundwater Depth:	: 17.5'
Equipment:	: CME 75 Drill Rig	Surface Elevation:	: 57' (approx)
Hole Size:	: 8-inch HSA		
Logged By:	: Todd Wyland, PE		

*Automatic Hammer
140 lbs 30-inch drop

** SA=Sieve Analysis

Depth in feet	Sample ID	Sample Type R=Ring S=SPT B=BULK	Blow Count */6"	Moisture Content %	Dry Density (pcf)	Lab Tests **	GRAPHIC	DESCRIPTION
50	5-10	S	2 3 6	28.3 38.4		SA		(SP-SM) Sand, fine with silt, mica, gray loose, d_{10} =0.07
55	5-11	S	3 5 8	25.0 34.3				(SM) Silty Sand, fine, mica , gray (ML) Silt, gray ,medium dense,
60	5-12	S	2 3 4	33.2				Similar to above, gray brown, slightly plastic, loose
65	5-13	S	2 3 4	88.7				Similar to above, clayey, stiff
70	5-14	S	4 4 7	32.4				(ML) Silt, gray, slightly plastic, trace organics, medium dense
75								

Geo-Cal, inc.
Environmental & Geotechnical Engineering
1970 Hellman Parkway S. Ste 101
San Bernardino, CA 92407

LOG OF BORING 5

SEC Pioneer Blvd
and 176th St.
Artesia, CA

Date: : 3-26-15
Drilled By: : 2R Drilling
Equipment: : CME 75 Drill Rig
Hole Size: : 8-inch HSA
Logged By: : Todd Wyland, PE

Total Depth: : 111.5'
Groundwater Depth: : 17.5'
Surface Elevation: : 57' (approx)

*Automatic Hammer
140 lbs 30-inch drop

** DS= Direct Shear

Depth in feet	Sample ID	Sample Type R=Ring S=SPT B=BULK	Blow Count *	Moisture Content %	Dry Density (pcf)	Lab Tests **	GRAPHIC	DESCRIPTION
75	5-15	R	4 10 19	24.6	96			(SP-SM) Sand, fine with silt, mica, grey medium dense
80	5-16	R	8 7 20	30.8	91			(SM) Silty Sand, very fine, non plastic, gray
						DS		(ML) Clayey Silt, fine sand, gray C=210 psf, phi=27° medium dense
85	5-17	R	10 12 16	27.4	93			(ML) Silt, gray, medium dense
90	5-18	R	4 5 8	15.8	114			(SM) Silty Sand, fine, gray, medium dense
95	5-19	R	7 10 14	16.1	115			(SM) Silty Sand, fine, slightly plastic, gray medium dense
100								

Geo-Cal, inc.
Environmental & Geotechnical Engineering
1320 Hallmark Parkway, Suite 101
San Bernardino, CA 92407

LOG OF BORING 5

SEC Pioneer Blvd
and 176th St.
Artesia, CA

Date: : 3-26-15
Drilled By: : 2R Drilling
Equipment: : CME 75 Drill Rig
Hole Size: : 8-inch HSA
Logged By: : Todd Wyland, PE

Total Depth: : 111.5'
Groundwater Depth: : 17.5'
Surface Elevation: : 57' (approx)

*Automatic Hammer
140 lbs 30-inch drop

** SA=Sieve Analysis

Depth in feet	Sample ID	Sample Type R=Ring S=SPT B=BULK	Blow Count # / 6"	Moisture Content %	Dry Density (pcf)	Lab Tests **	GRAPHIC	DESCRIPTION
100	5-20	S	3 8 18	16.4		SA		(SM) Silty Sand, fine and medium, gray, 15% fines, medium dense
105	5-21	S	13 18 36	21.1		SA		(SP-SM) Sand, fine with silt, gray brown 7% fines, d_{10} =0.088 mm, dense
110	5-22	S	5 10 18	10.8		SA		(SM) Silty Sand, fine traces of medium and subangular to subrounded gravel to 3/4", gray 18% fines, dense

End of Boring at 111.5 ft

No Refusal

Groundwater at Encountered near 17.5'

Water added during drilling

No Bedrock

Hole backfilled with drill spoils

Geo-Cal, inc.
Environmental & Geotechnical Engineering
[illegible] Hallmark Parkway, Suite 101
San Bernardino CA 92407

LOG OF BORING B-6

SEC Pioneer Blvd
and 176th St.
Artesia, CA

Date:	: 3-26-15	Total Depth:	: 111.5'
Drilled By:	: 2R Drilling	Groundwater Depth:	: 18'
Equipment:	: CME 75 Drill Rig	Surface Elevation:	: 57' (approx)
Hole Size:	: 8-inch HSA		
Logged By:	: Todd Wyland, PE		

*Automatic Hammer
140 lbs 30-inch drop

**
SA=Sieve Analysis
MDC= Moisture Density Curve
(ASTM D 1557)

Depth in feet	Sample ID	Sample Type R=Ring S=SPT B=BULK	Blow Count # / 6"	Moisture Content %	Dry Density (pcf)	Lab Tests **	GRAPHIC	DESCRIPTION
0								Note: Driven Samples, and SPT data were not obtained in the upper 50ft. due to timeconstraints
5								
	6A 5-10'	B		15.5		MDC		(SM) Silt Sand,fine, mica, gray
10								
15								
	6B 15'-20'	B		25.0		MDC		(SP-SM) Sand, fine with silt, mica, gray Groundwater encountered at 18 feet.
20								
25								
30								
35								
40								
45								
50	6C	B		39.3				(ML) Silt, gray, trace organics

Geo-Cal, inc.
Environmental & Geotechnical Engineering
1920 Hallmark Parkway, Suite 101
San Bernardino, CA 92407

LOG OF BORING B-6

SEC Pioneer Blvd
and 176th St.
Artesia, CA

Date:	: 3-26-15	Total Depth:	: 111.5'
Drilled By:	: 2R Drilling	Groundwater Depth:	: 18'
Equipment:	: CME 75 Drill Rig	Surface Elevation:	: 57' (approx)
Hole Size:	: 8-inch HSA		
Logged By:	: Todd Wyland, PE		

*Automatic Hammer
140 lbs 30-inch drop

** SA=Sieve Analysis

Depth in feet	Sample ID	Sample Type R=Ring S=SPT B=BULK	Blow Count * / 6"	Moisture Content %	Dry Density (pcf)	Lab Tests **	GRAPHIC	DESCRIPTION
50	6-1	S	3 4 8	25.0				(ML) Silt, dark gray, trace organics, few vertical 1/16 " diameter tubes, medium dense
								(SP-SM) Sand, fine, with silt, mica, gray
								(SP) Sand, Medium with fine and coarse, gray d_{10} =0.18mm 3% fines
55	6-2	S	2 5 9	34.0 39.3		SA		(ML) Silt, gray, trace organics, medium dense
60'	6-3	S	2 3 7	58.6				(ML) Silt, dark gray, slightly plastic, medium dense
65	6-4	S	2 4 6	36.2				Similar to above, trace organic, medium dense
70	6-5	S	2 4 5	39.6				(SM) Silty Sand, fine, trace organics, slightly plastic, gray, Couple of 1/16" dia. vertical tubes, medium dense
75								

Geo-Cal, inc.
Environmental & Geotechnical Engineering
3170 Hallmark Parkway, Suite 101
San Bernardino, CA 92407

LOG OF BORING B-6

SEC Pioneer Blvd
and 176th St.
Artesia, CA

Date:	: 3-26-15	Total Depth:	: 111.5'
Drilled By:	: 2R Drilling	Groundwater Depth:	: 18'
Equipment:	: CME 75 Drill Rig	Surface Elevation:	: 57' (approx)
Hole Size:	: 8-inch HSA		
Logged By:	: Todd Wyland, PE		

*Automatic Hammer
140 lbs 30-inch drop
P=PUSH

**
SA=Sieve Analysis
DS= Direct Shear

Depth in feet	Sample ID	Sample Type R=Ring S=SPT B=BULK	Blow Count # / 6"	Moisture Content %	Dry Density (pcf)	Lab Tests **	GRAPHIC	DESCRIPTION
75	6-6	R	6 13 26	29.6 35.2	92	SA DS		(SP) Sand, fine to coarse with gravel tp 1/2", gray d_{10}=0.22 mm, 3% fines,dense
								(ML) Sandy Silt, fine, mica, slightly plastic gray with dark orange brown c=120 psf, phi=32°
80	6-7	R	9 11 20	29.6 29.2	94			(SM) Silty Sand, fine, mica trace organics, c=0, gray
								(ML) Silt, gray, thin black seams, slightly plastic medium dense
85	6-8	R	8 16 33	29.9 31.7	92			(ML) Sandy Silt, fine gray, non plastic, trace organics, mica dense
90	6-9	S	2 5 8	15.9				(SM) Silty Sand, fine to medium gray, trace organics, few tiny white shells medium dense
95	6-10	S	4 4 4	17.3				(ML) Silt, gray trace organics,mica, non plastic medium dense
100								

Geo-Cal, inc.
Environmental & Geotechnical Engineering
1870 Hallmark Parkway, Suite 101
San Bernardino, CA 92407

LOG OF BORING B-6

SEC Pioneer Blvd
and 176th St.
Artesia, CA

Date:	: 3-26-15	Total Depth:	: 111.5'
Drilled By:	: 2R Drilling	Groundwater Depth:	: 18'
Equipment:	: CME 75 Drill Rig	Surface Elevation:	: 57' (approx)
Hole Size:	: 8-inch HSA		
Logged By:	: Todd Wyland, PE		

Depth in feet	Sample ID	Sample Type R=Ring S=SPT B=BULK	Blow Count # / 6"	Moisture Content %	Dry Density (pcf)	Lab Tests **	GRAPHIC	DESCRIPTION
100	6-11	S	9 20 30	24.9				(SM) Silty Sand, fine, mica, trace organics dark gray over gray brown, dense
105	6-12	S	4 24 32	12.5		SA		(SP) Sand, medium with fine, coarse and gravel to 1/2", d_{10}=0.15 mm, 4% fines, dense
110	6-13	S	7 25 45	17.5		SA		(SP) Sand, fine with medium, mica, gray d_{10}=0.11mm, 4% fines, very dense

** SA=Sievec Analysys

End of Boring at 111.5 ft

Ground water encountered at 18.0'

No Bedrock

No Refusal

Water added during drilling

Hole backfilled with drill spoils

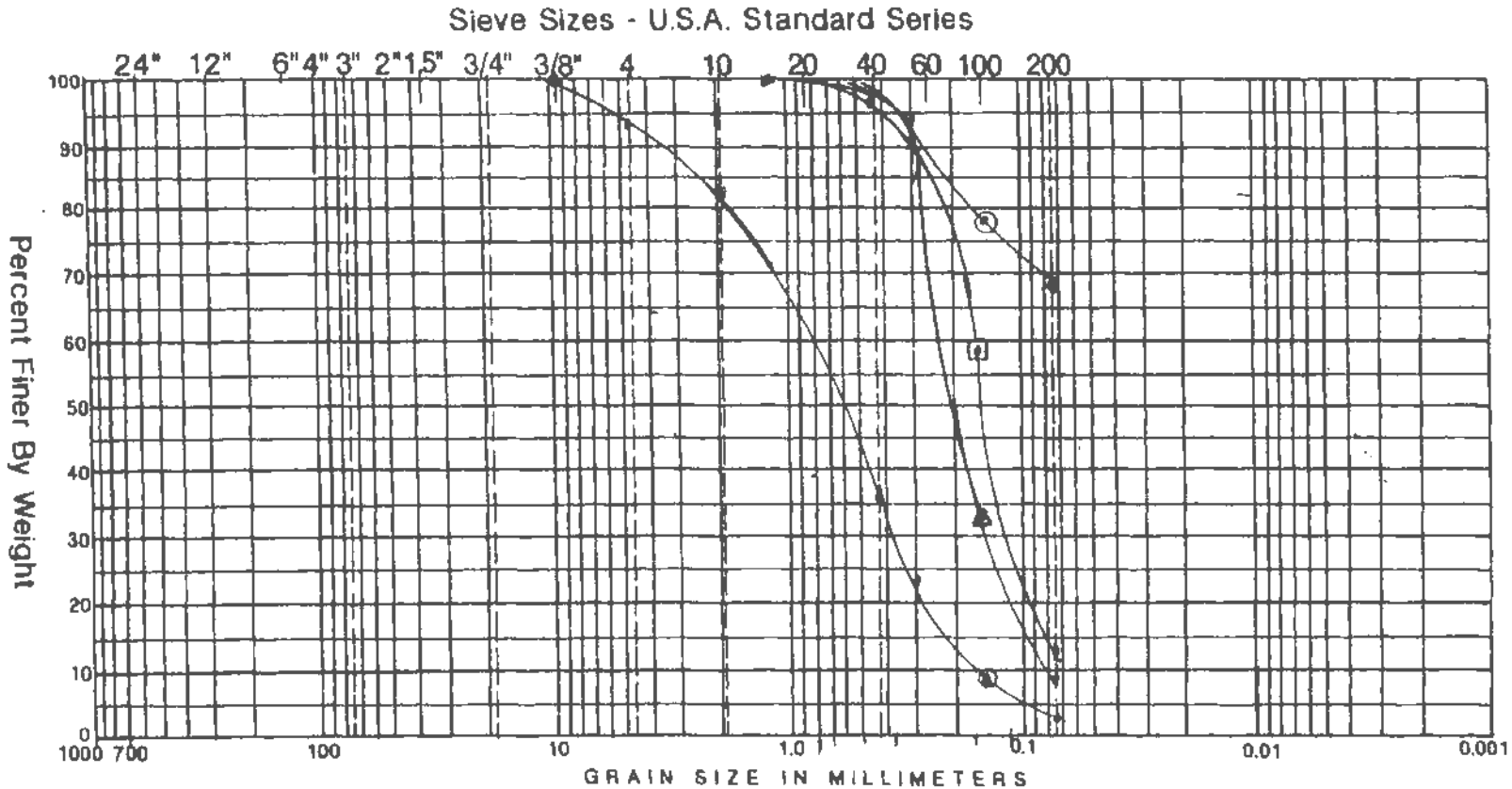

Cobbles & Boulders	Gravel		Sand			Silt or Clay
	Coarse	Fine	Coarse	Medium	Fine	

Symbol	Boring	Depth	Classification	
○	1	20.5'	ML	Silt with fine sand
△	2	15'	SP-SM	Sand, very fine with silt d_{10}=0.08 mm
□	2	20'	SP-SM	Sand, very fine with silt d_{10}=0.07 mm
⬡	6	55'	SP	Sand, medium with fine and coarse d_{10}=0.18 mm

Gradation Curves

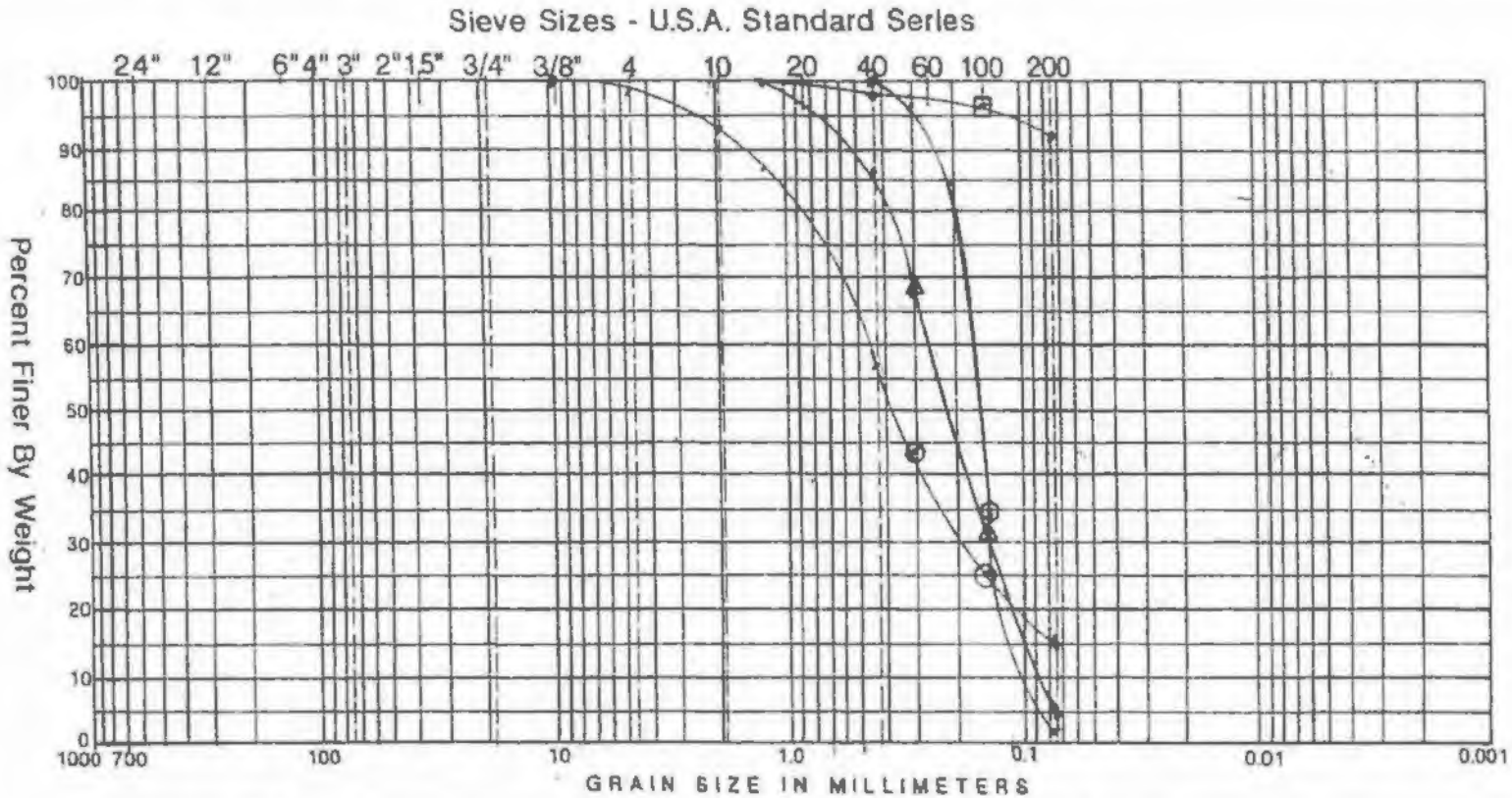

Cobbles & Boulders	Gravel		Sand			Silt or Clay
	Coarse	Fine	Coarse	Medium	Fine	

Symbol	Boring	Depth	Classification	
○	5	100'	SM	Silty Sand, fine, and medium
△	2	30'	SP-SM	Sand, fine with medium and silt d_{10}=0.09mm
□	1	50'	ML	Silt
⬡	2	45'	SP	Sand, very fine d_{10}=0.1 mm

Gradation Curves

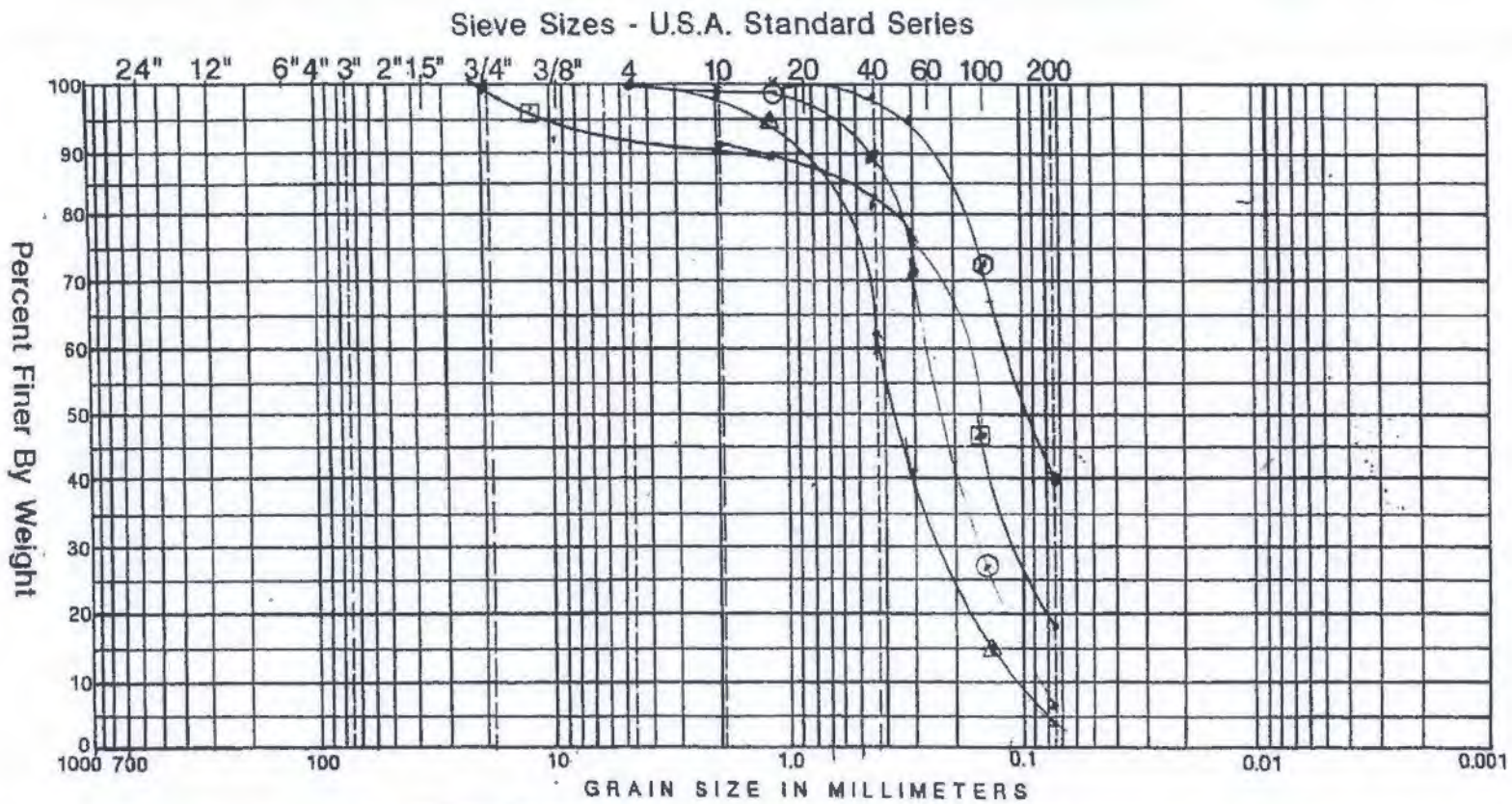

Cobbles & Boulders	Gravel		Sand			Silt or Clay
	Coarse	Fine	Coarse	Medium	Fine	

Symbol	Boring	Depth	Classification	
○	5	105'	SP-SM	Sand, fine with silt d_{10}=0.09mm
△	6	110'	SP	Sand,fine with medium d_{10}=0.1mm
□	5	111'	SM	Silty Sand, fine trace medium and gravel to 3/4"
⬡	1	10'	SM	Silty Sand,very fine

Gradation Curves

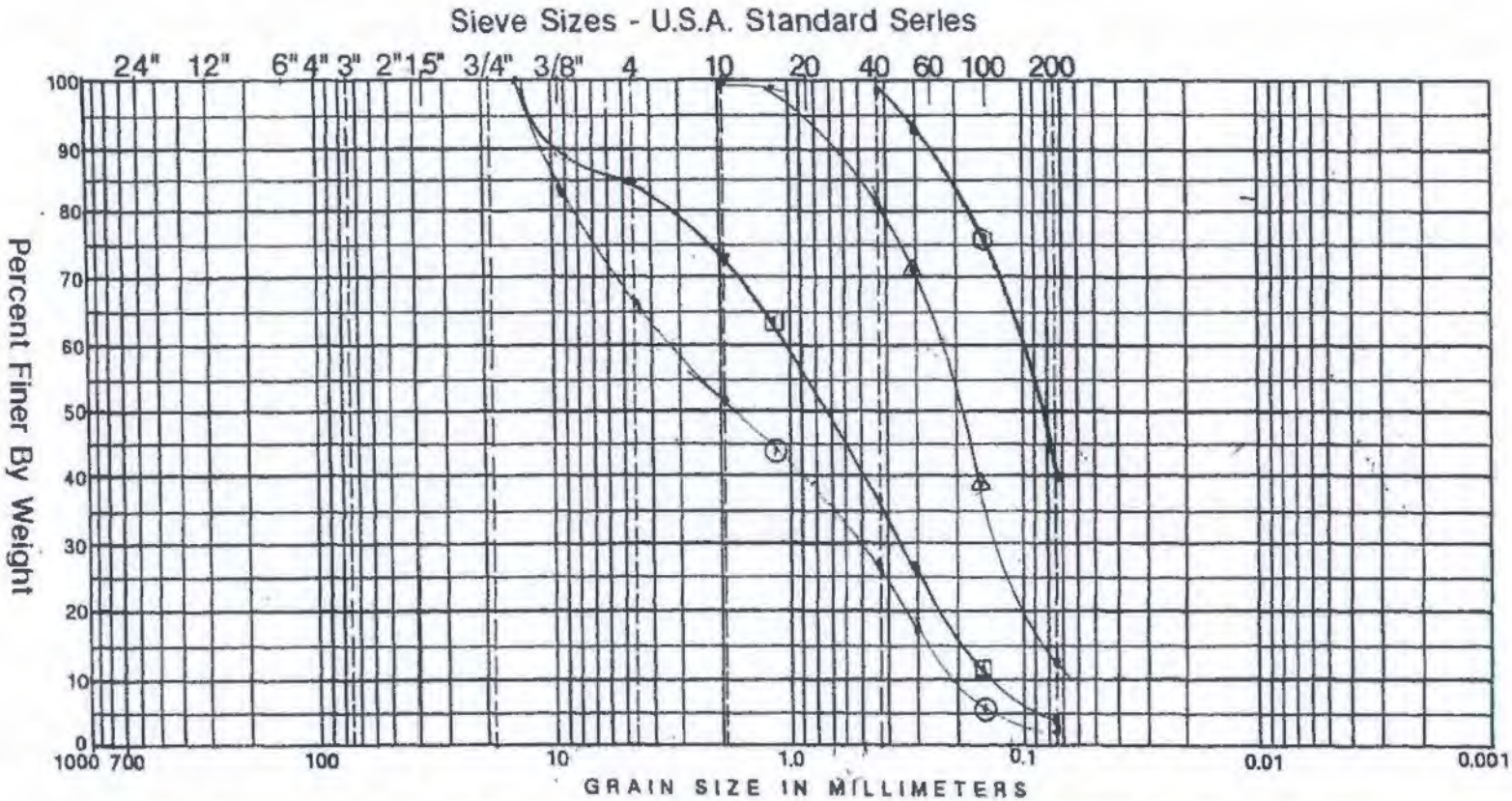

Cobbles & Boulders	Gravel		Sand			Silt or Clay
	Coarse	Fine	Coarse	Medium	Fine	

Symbol	Boring	Depth	Classification	
○	6	75'	SP	Sand, fine to coarse with gravel to 1/2" $d_{10} = 0.2$mm
△	2	35'	SP-SM	Sand, fine with medium and silt $d_{10} = 0.065$mm
□	6	105'	SP	Sand, medium with fine, coarse and gravel to 1/2" $d_{10} = 0.15$ mm
⬡	1	40'	SM	Silty Sand, fine

Gradation Curves

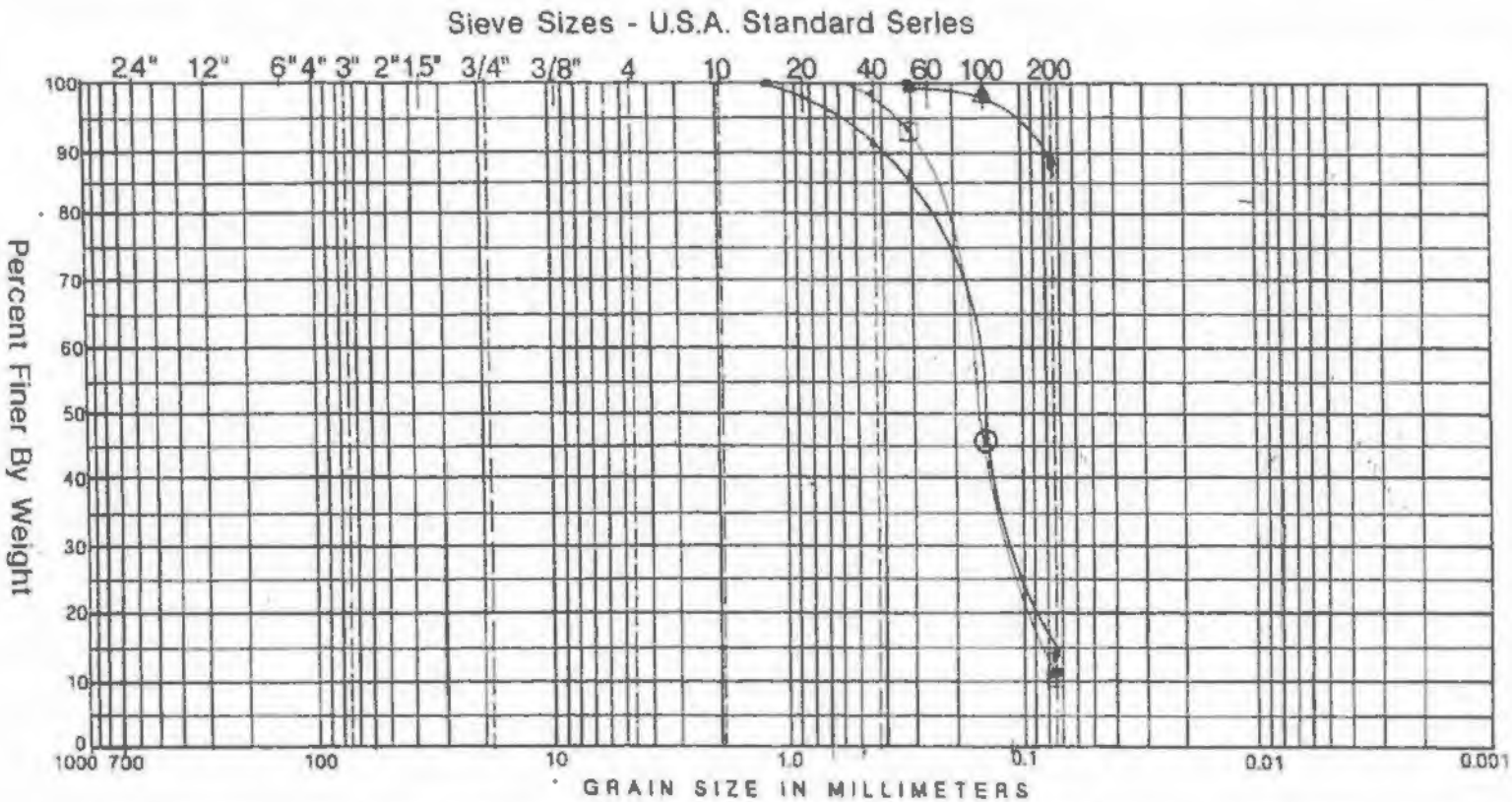

Cobbles & Boulders	Gravel		Sand			Silt or Clay
	Coarse	Fine	Coarse	Medium	Fine	

Symbol	Boring	Depth	Classification	
○	2	40'	SM	Silty Sand, fine d_{10}=0.06
△	1	60'	ML	Silt
□	5	50'	SP-SM	Sand, very fine with silt d_{10}=0.07
⬡				

Gradation Curves

MOISTURE DENSITY CURVES

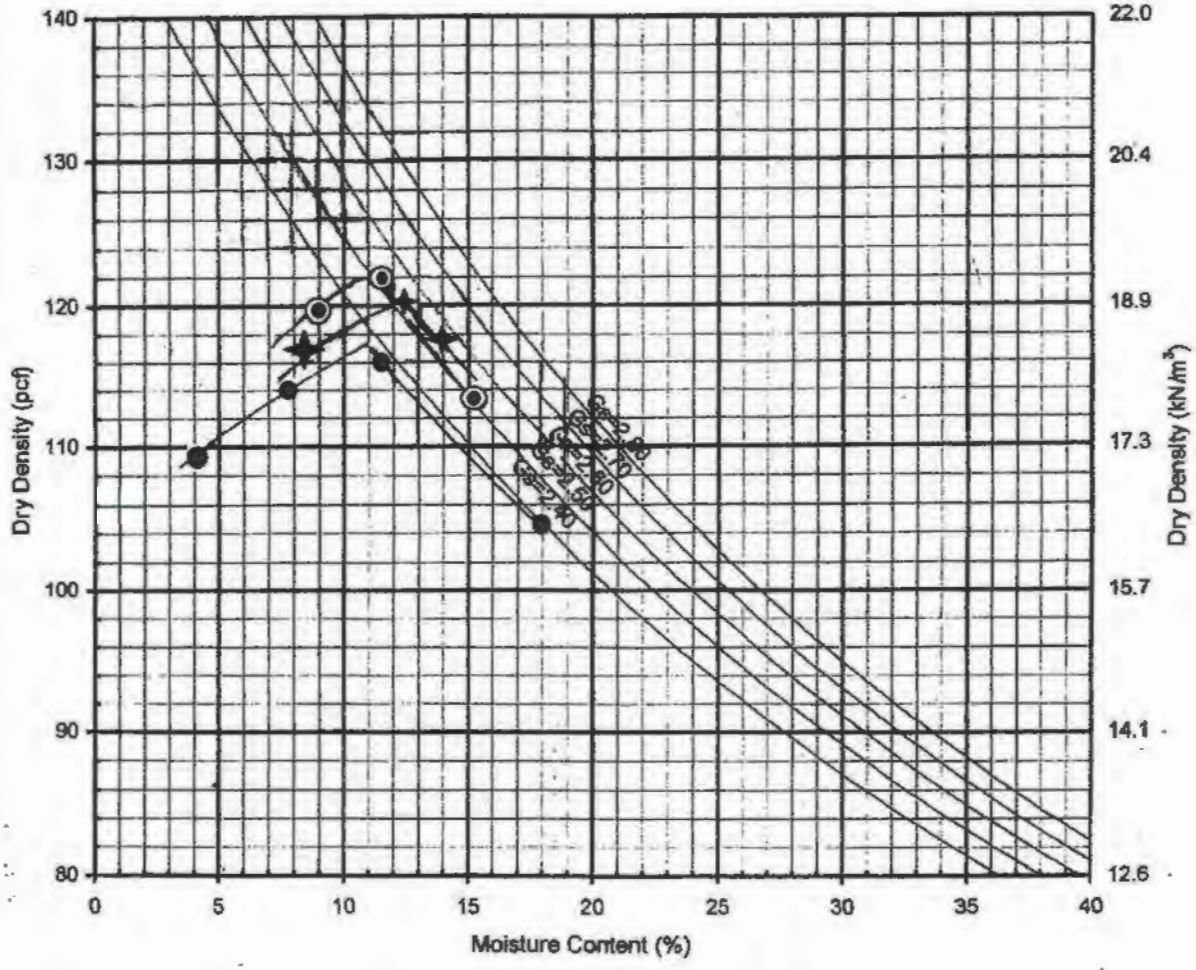

Boring		Depth(ft)	Classification	γ_{max} (pcf)	w_{opt} (%)
●	1,2,3,4	0'-5'	(SP-SM) Sand, fine with Silt	117	11.0
◉	6	5'-10'	(SM) Silty Sand, fine	122	11.5
✦	6	15'	(ML) Sandy Silt, fine	120	12.5

MOISTURE DENSITY CURVE (MDC) ASTM D 1557			
Project:	PROPOSED 7-STORY MIXED-USE BUILDING		
Location:	SEC PIONEER BLVD. AND 176TH STREET ARTESIA, CALIFORNIA		
Job No.:		Enclosure:	

APPENDIX C:
CONVERSE CONSULTANTS TEST RESULTS

Converse Consultants
Geotechnical Engineering, Environmental and Groundwater Science, Inspection and Testing Services

April 7, 2015

Mr. Todd Wyland
Geo-Cal, Inc.
4370 Hallmark Parkway, Suite 101
San Bernardino, California 92407

Subject: **LABORATORY TEST RESULTS**
Geo-Cal – 176 Street, Artiesa
Converse Project No. 15–81–149–01

Dear Mr. Wyland:

Enclosed are the results of the laboratory tests that you requested for the above referenced project. We received the sample from your office on March 30, 2015. The following tests were performed in accordance with the relevant standard:

- Three (3) Direct Shear Test (ASTM D3080)
- One (1) Atterberg Limits Test (ASTM D2216)

We appreciate the opportunity to be of continued service to Geo-Cal Inc. If you should have any questions or need additional information, please feel free to contact us at (909) 796-0544.

CONVERSE CONSULTANTS

Jordan Roper, E.I.T.
Staff Engineer

JR/kvg

Encl: Table No. 1, *Direct Shear Test Results*
Table No. 2, *Atterberg Limit Test Results*
Drawing No. 1 - 3, *Direct Shear Test Results*

10391 Corporate Drive, Redlands, California 92374
Telephone. (909) 796-0544 • Facsimile. (909) 796-7675 • www.converseconsultants.com

Table No. 1, *Direct Shear Test Results*

Boring No.	Depth (feet)	Soil Description	Cohesion	Friction Angle
B-4	21	Silty Sand (SM), Fine Grained, Gray	110	32
B-5	81	Clayey Silt (ML), Fine Grained Sand, Gray	210	27
B-6	76	Sandy Silt (ML), Fine Grained Sand, Gray	120	32

Table No. 2, *Atterberg Limit Test Result*

Sample ID	Sample Depth	Soil Description	Liquid Limit	Plastic Limit	Plasticity Index (PL)	Identification
B-5	11	Sandy Silt (ML), Fine Grained, Lt. Gray	27.9	23.6	4.0	ML

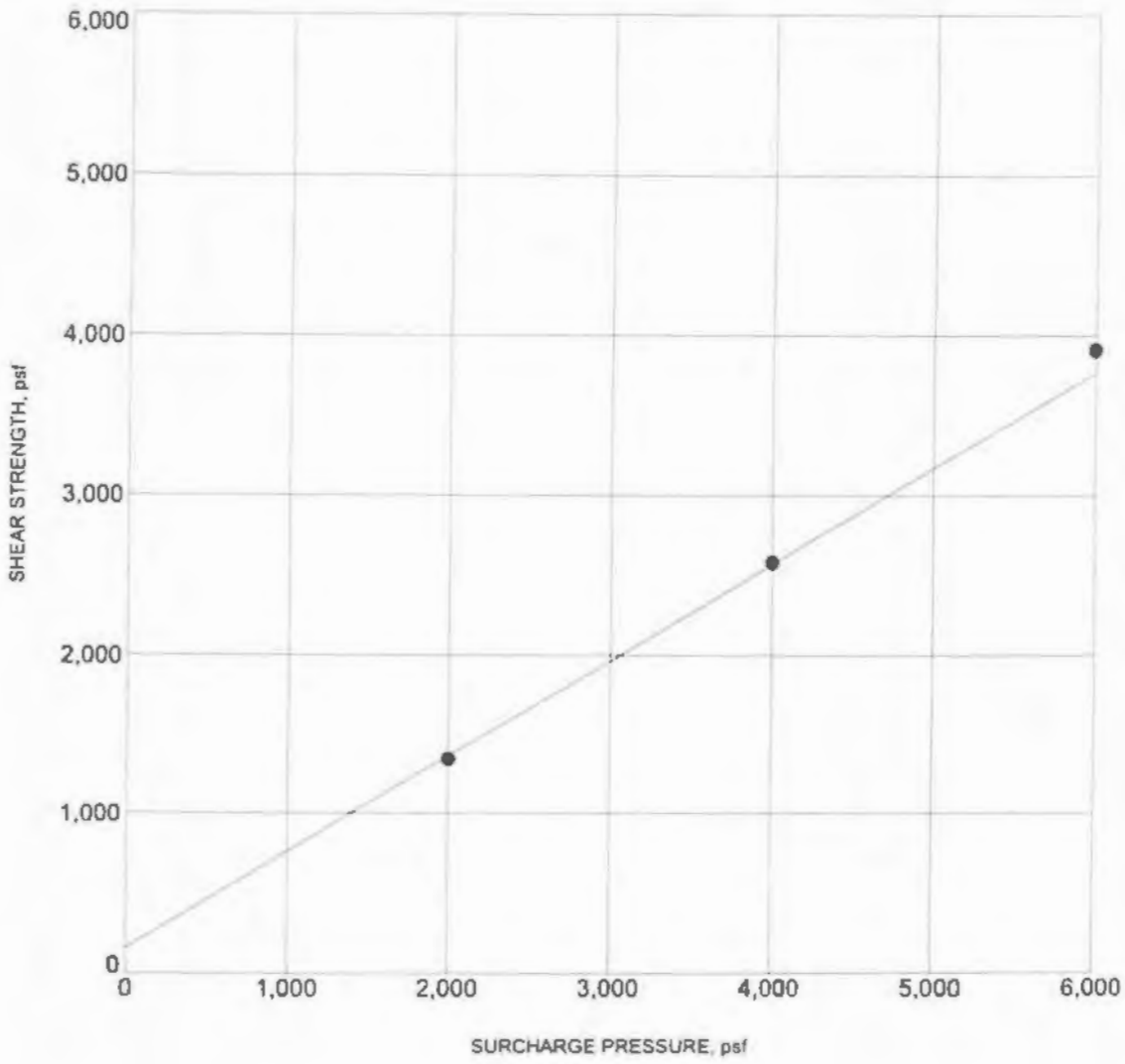

BORING NO. :	B-4	DEPTH (ft) :	21
DESCRIPTION :	Silty Sand (SM), Fine Grained, Gray		
COHESION (psf) :	110	FRICTION ANGLE (degrees):	32
MOISTURE CONTENT (%) :	36.7	DRY DENSITY (pcf) :	90.5

NOTE: Ultimate strength.

DIRECT SHEAR TEST RESULTS

Converse Consultants

Geo-Cal
176 Street, Artiesa

Project No. 15-81-149-01

Drawing No. 1

Project ID: 15-81-149-01.GPJ; Template: DIRECT SHEAR

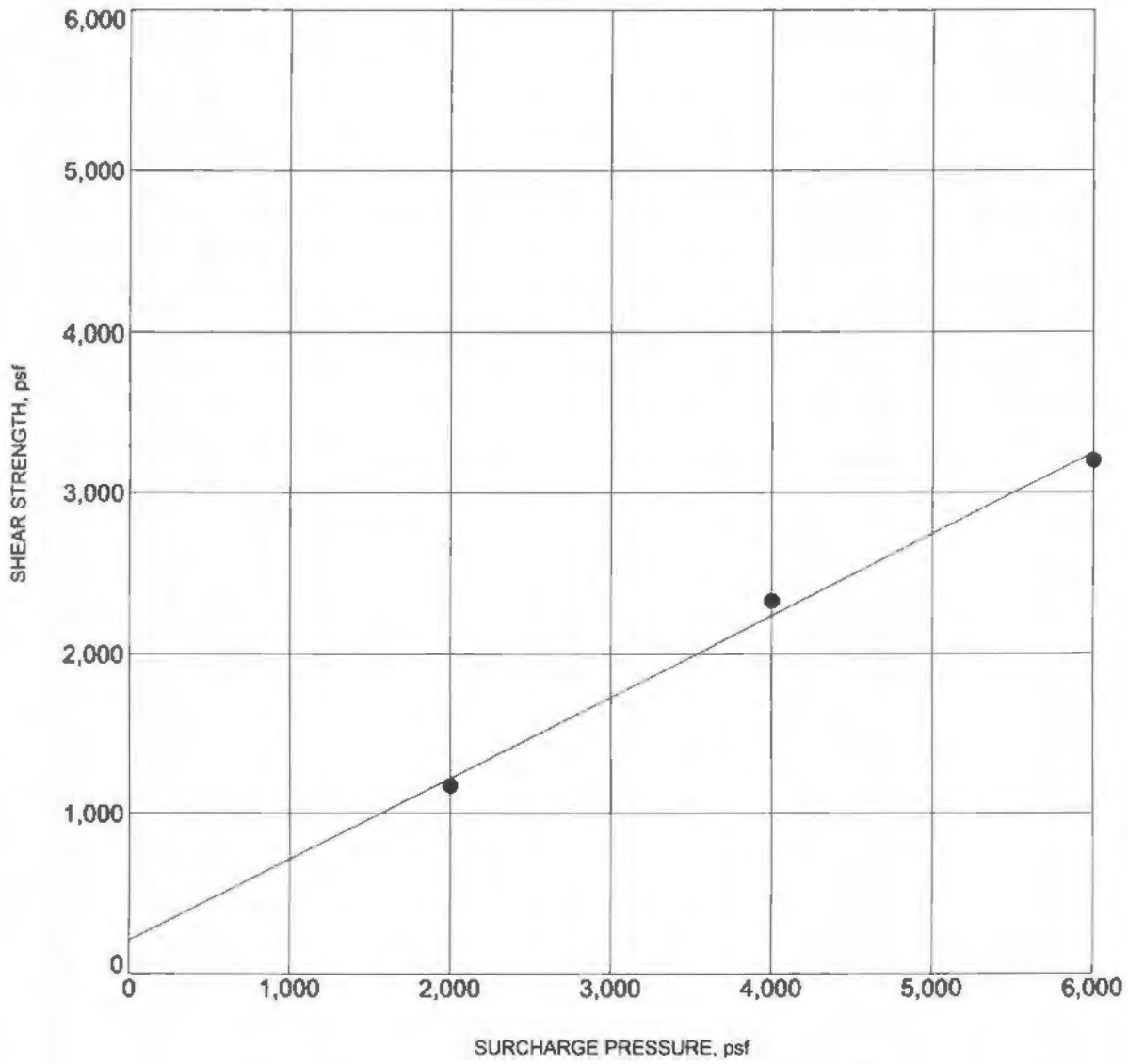

BORING NO. :	B-5	DEPTH (ft) :	81.0
DESCRIPTION :	Clayey Silt (ML), Fine Grained Sand, Gray		
COHESION (psf) :	210	FRICTION ANGLE (degrees):	27
MOISTURE CONTENT (%) :	37.1	DRY DENSITY (pcf) :	84.8

NOTE: Ultimate Strength.

DIRECT SHEAR TEST RESULTS

Converse Consultants

Geo-Cal
176 Street, Artesa

Project No. 15-81-149-01

Drawing No. 2

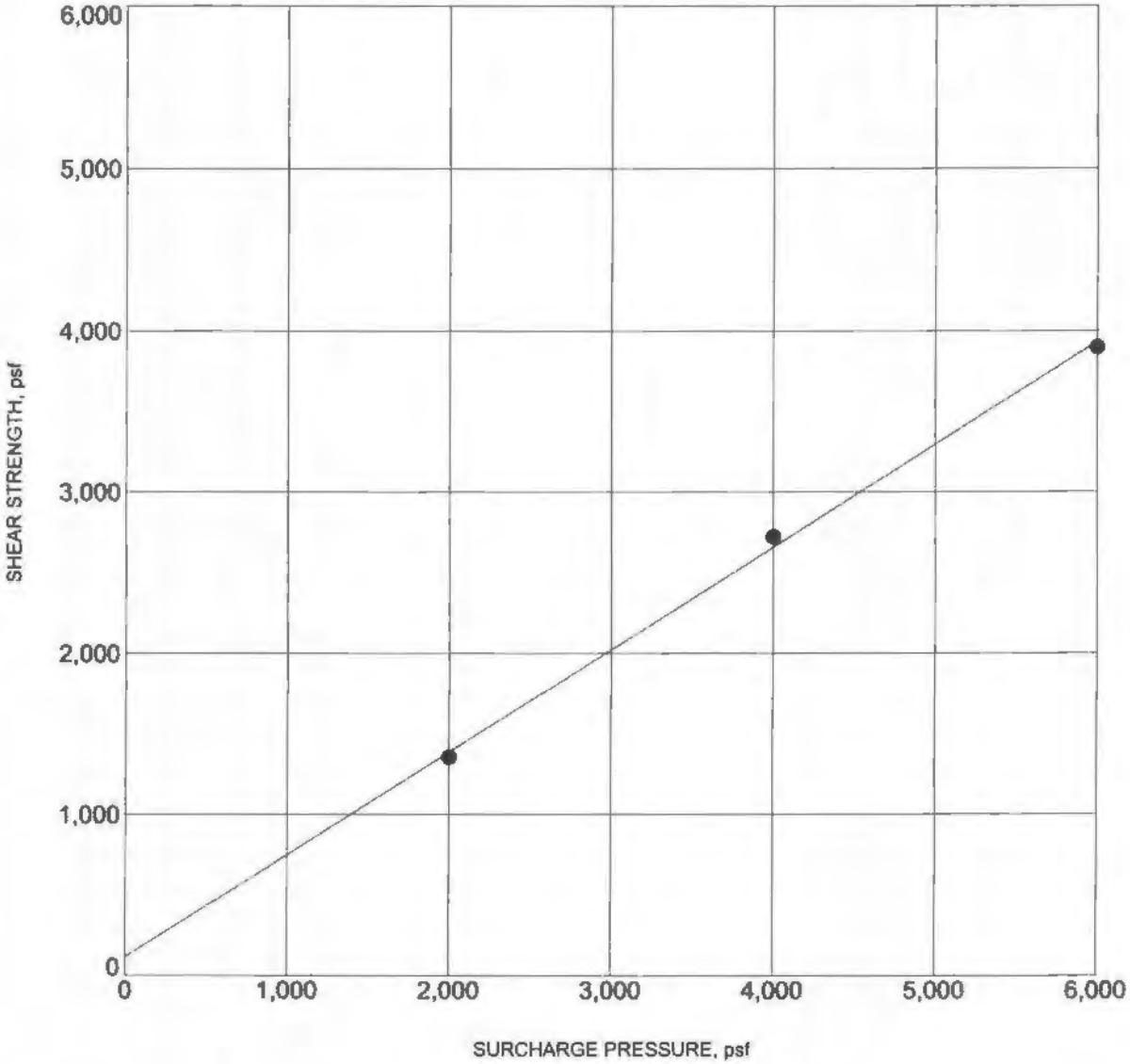

BORING NO. :	B-6	DEPTH (ft) :	76.0
DESCRIPTION :	Sandy Silt (ML), Fine Grained Sand, Gray		
COHESION (psf) :	120	FRICTION ANGLE (degrees):	32
MOISTURE CONTENT (%) :	29.4	DRY DENSITY (pcf) :	93.3

NOTE: Ultimate Strength.

DIRECT SHEAR TEST RESULTS

Converse Consultants

Geo-Cal
176 Street, Artiesa

Project No. 15-81-149-01

Drawing No. 3

APPENDIX D:
HDR CORROSIVITY TEST RESULTS

TRANSMITTAL LETTER

DATE: March 26, 2015

ATTENTION: **Todd Wyland**

TO: Geo-Cal, Inc.
4370 Hallmark Parkway, #101
San Bernadino, CA 92407

SUBJECT: Laboratory Test Data
SEC Pioneer Blvd
HDR Lab #15-0227LAB

COMMENTS: Enclosed are the results for the subject project.

James T. Keegan
Laboratory Manager

431 West Baseline Road · Claremont, CA 91711
Phone: 909.962.5485 · Fax: 909.626.3316

Table 1 - Laboratory Tests on Soil Samples

Geo-Cal, Inc.
SEC Pioneer Blvd
HDR Lab #15-0227LAB
20-Mar-15

Sample ID			B-1 @ 0-5'
Resistivity		**Units**	
as-received		ohm-cm	14,800
minimum		ohm-cm	1,320
pH			7.3
Electrical Conductivity		mS/cm	0.41
Chemical Analyses			
Cations			
calcium	Ca^{2+}	mg/kg	192
magnesium	Mg^{2+}	mg/kg	40
sodium	Na^{1+}	mg/kg	115
potassium	K^{1+}	mg/kg	63
Anions			
carbonate	CO_3^{2-}	mg/kg	ND
bicarbonate	HCO_3^{1-}	mg/kg	165
fluoride	F^{1-}	mg/kg	3.3
chloride	Cl^{1-}	mg/kg	174
sulfate	SO_4^{2-}	mg/kg	490
phosphate	PO_4^{3-}	mg/kg	ND
Other Tests			
ammonium	NH_4^{1+}	mg/kg	0.7
nitrate	NO_3^{1-}	mg/kg	5.2
sulfide	S^{2-}	qual	na
Redox		mV	na

Minimum resistivity per CTM 643, Chlorides per CTM 422, Sulfates per CTM 417
Electrical conductivity in millisiemens/cm and chemical analysis were made on a 1:5 soil-to-water extract.
mg/kg = milligrams per kilogram (parts per million) of dry soil.
Redox = oxidation-reduction potential in millivolts
ND = not detected
na = not analyzed

APPENDIX B

CPT SOUNDINGS BY GEOTEK

Proposed Mixed-Use Development
Tract No. 73667
17610 and 17618 Pioneer Boulevard
Artesia, Los Angeles County, California
Project No. 3907-CR

GEOTEK

Kehoe Testing and Engineering
714-901-7270
steve@kehoetesting.com
www.kehoetesting.com

Project: GeoTek
Location: 17610 Pioneer Blvd, Artesia, CA

CPT-1
Total depth: 60.46 ft, Date: 7/26/2024

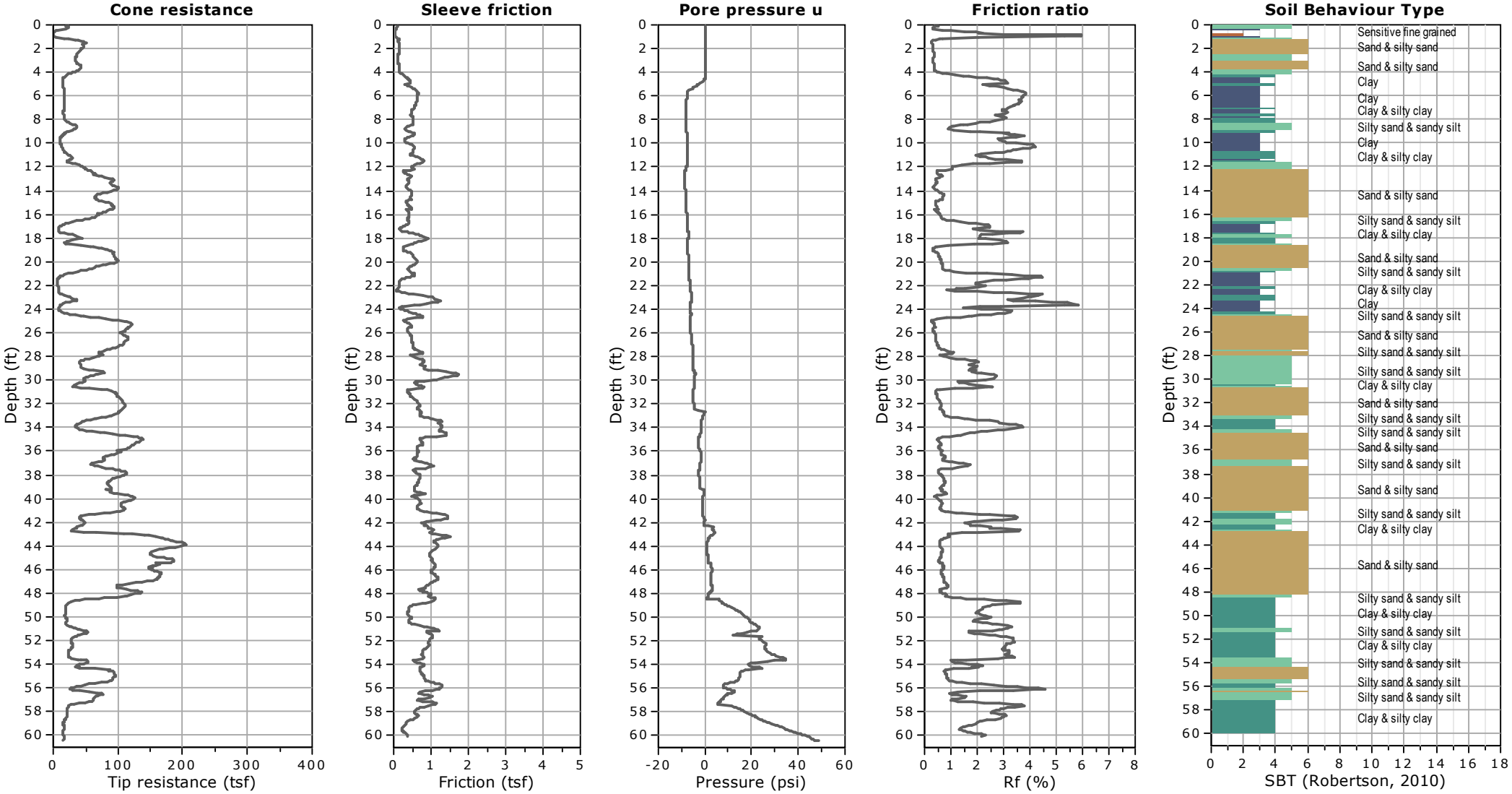

Kehoe Testing and Engineering
714-901-7270
steve@kehoetesting.com
www.kehoetesting.com

Project: GeoTek
Location: 17610 Pioneer Blvd, Artesia, CA

CPT-2
Total depth: 60.37 ft, Date: 7/26/2024

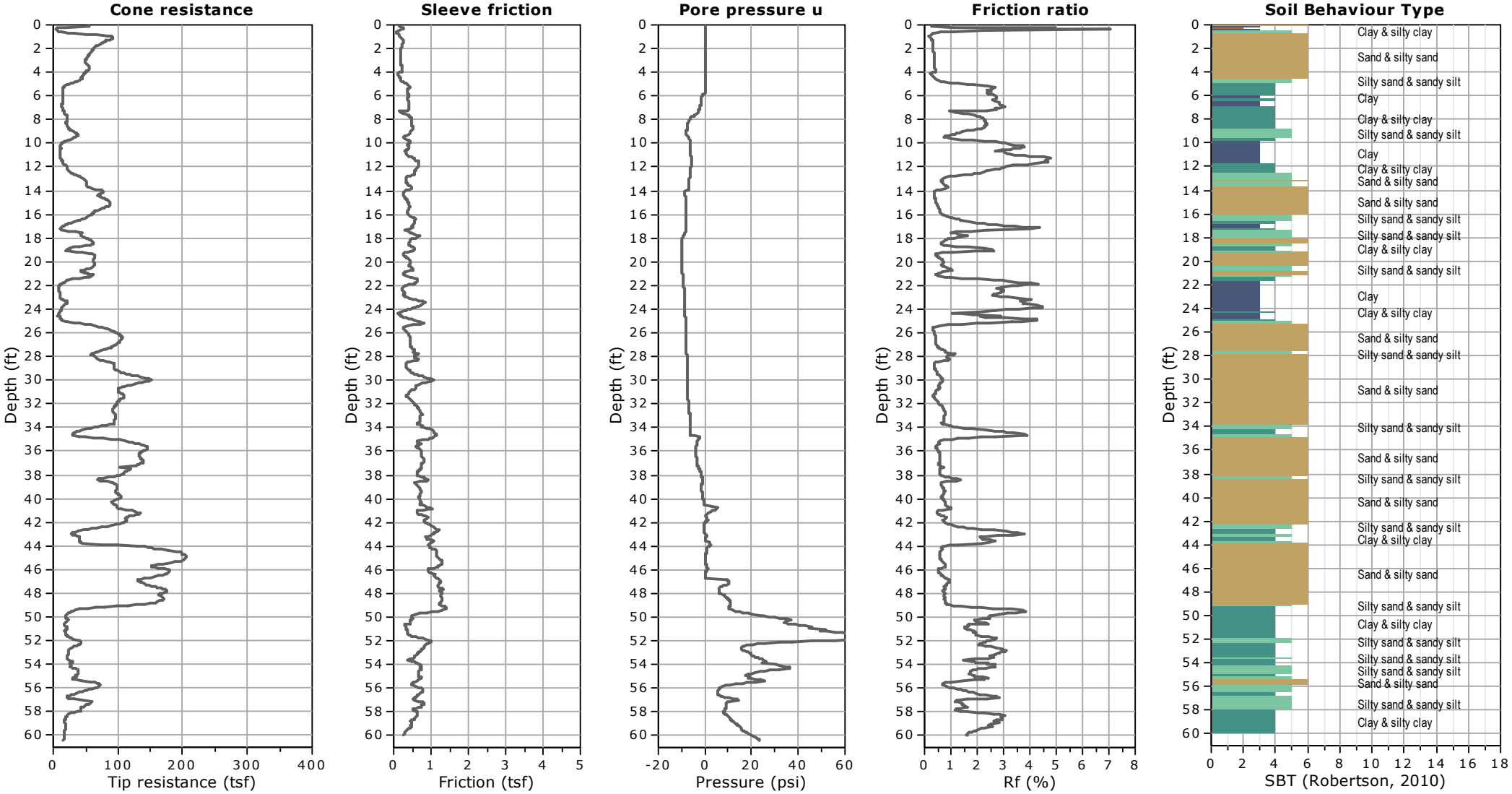

Kehoe Testing and Engineering
714-901-7270
steve@kehoetesting.com
www.kehoetesting.com

Project: GeoTek
Location: 17610 Pioneer Blvd, Artesia, CA

CPT-3
Total depth: 60.38 ft, Date: 7/26/2024

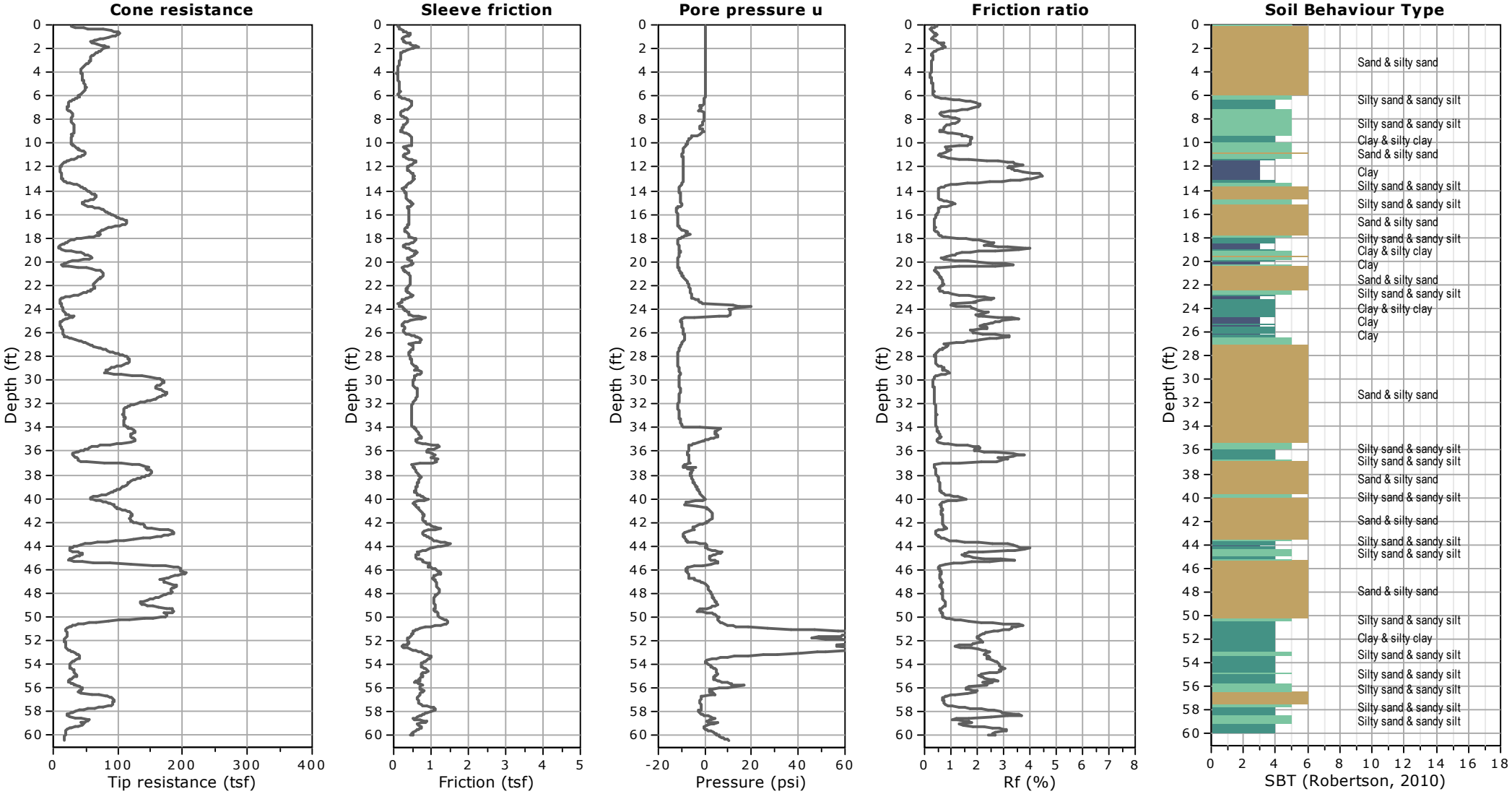

APPENDIX C

SEISMIC SETTLEMENT CALCULATIONS

Proposed Mixed-Use Development
Tract No. 73667
17610 and 17618 Pioneer Boulevard
Artesia, Los Angeles County, California
Project No. 3907-CR

GEOTEK

GEOLOGISMIKI Geotechnical Software

LIQUEFACTION ANALYSIS REPORT

Project title : Mixed-Use Development **Location : Artesia, Los Angeles County, California**

CPT file : CPT-1

Input parameters and analysis data

Analysis method:	NCEER (1998)	G.W.T. (in-situ):	15.00 ft	Use fill:	No	Clay like behavior	
Fines correction method:	NCEER (1998)	G.W.T. (earthq.):	5.00 ft	Fill height:	N/A	applied:	Sands only
Points to test:	Based on Ic value	Average results interval:	3	Fill weight:	N/A	Limit depth applied:	Yes
Earthquake magnitude M_w:	7.40	Ic cut-off value:	2.60	Trans. detect. applied:	Yes	Limit depth:	60.00 ft
Peak ground acceleration:	0.73	Unit weight calculation:	Based on SBT	K_σ applied:	Yes	MSF method:	Method based

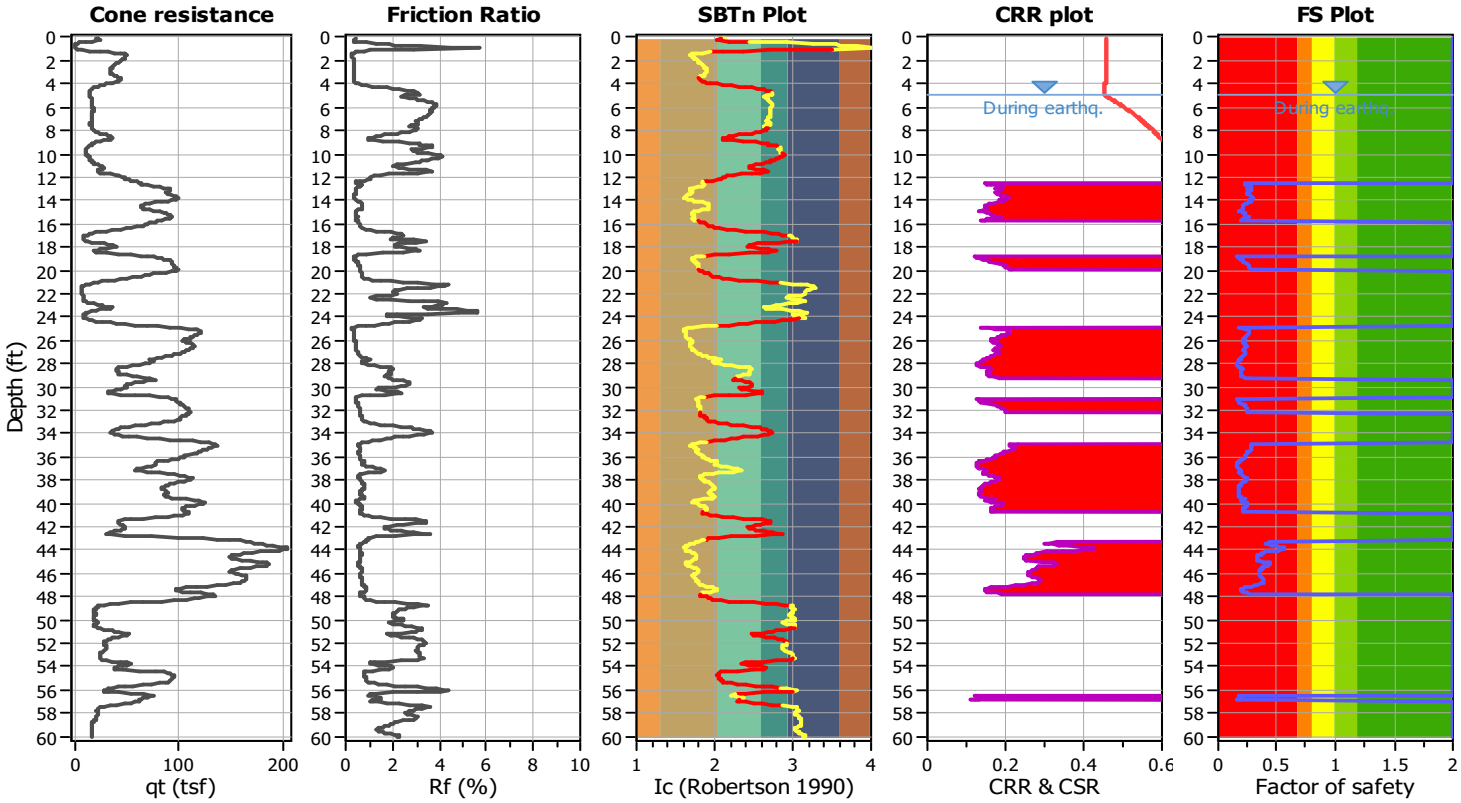

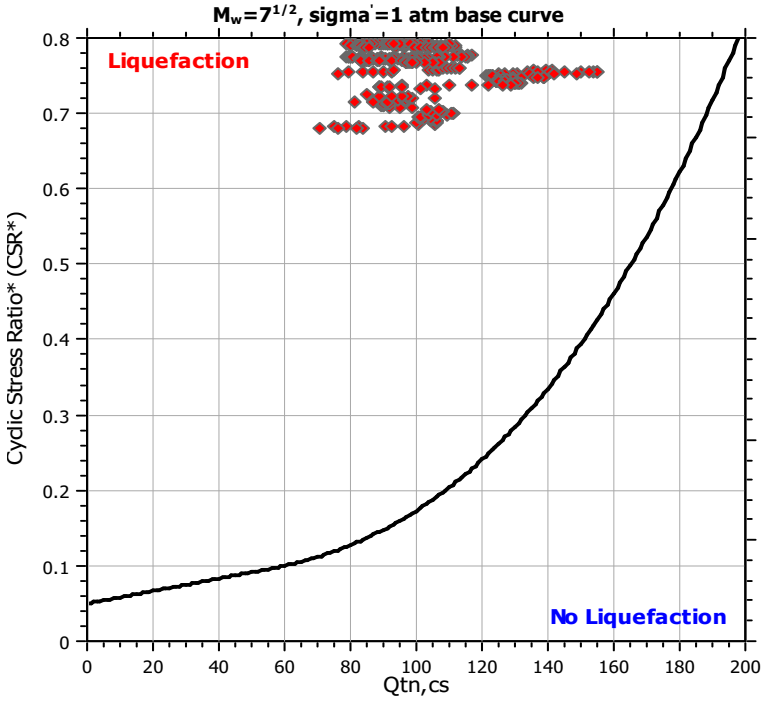

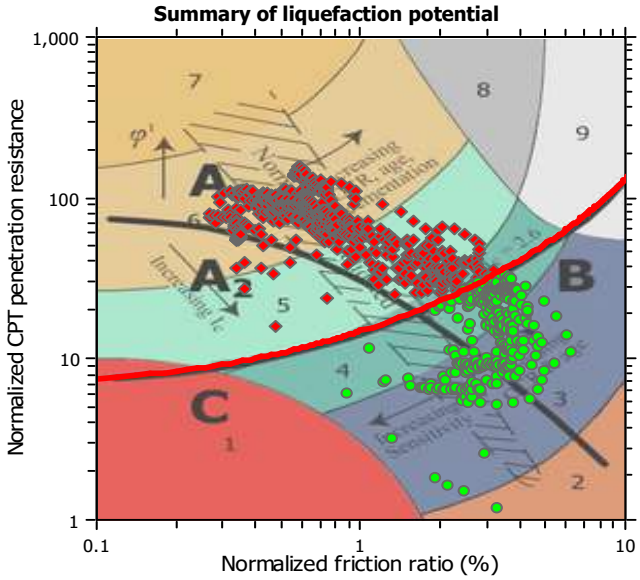

Zone A_1: Cyclic liquefaction likely depending on size and duration of cyclic loading
Zone A_2: Cyclic liquefaction and strength loss likely depending on loading and ground geometry
Zone B: Liquefaction and post-earthquake strength loss unlikely, check cyclic softening
Zone C: Cyclic liquefaction and strength loss possible depending on soil plasticity, brittleness/sensitivity, strain to peak undrained strength and ground geometry

CPT basic interpretation plots (normalized)

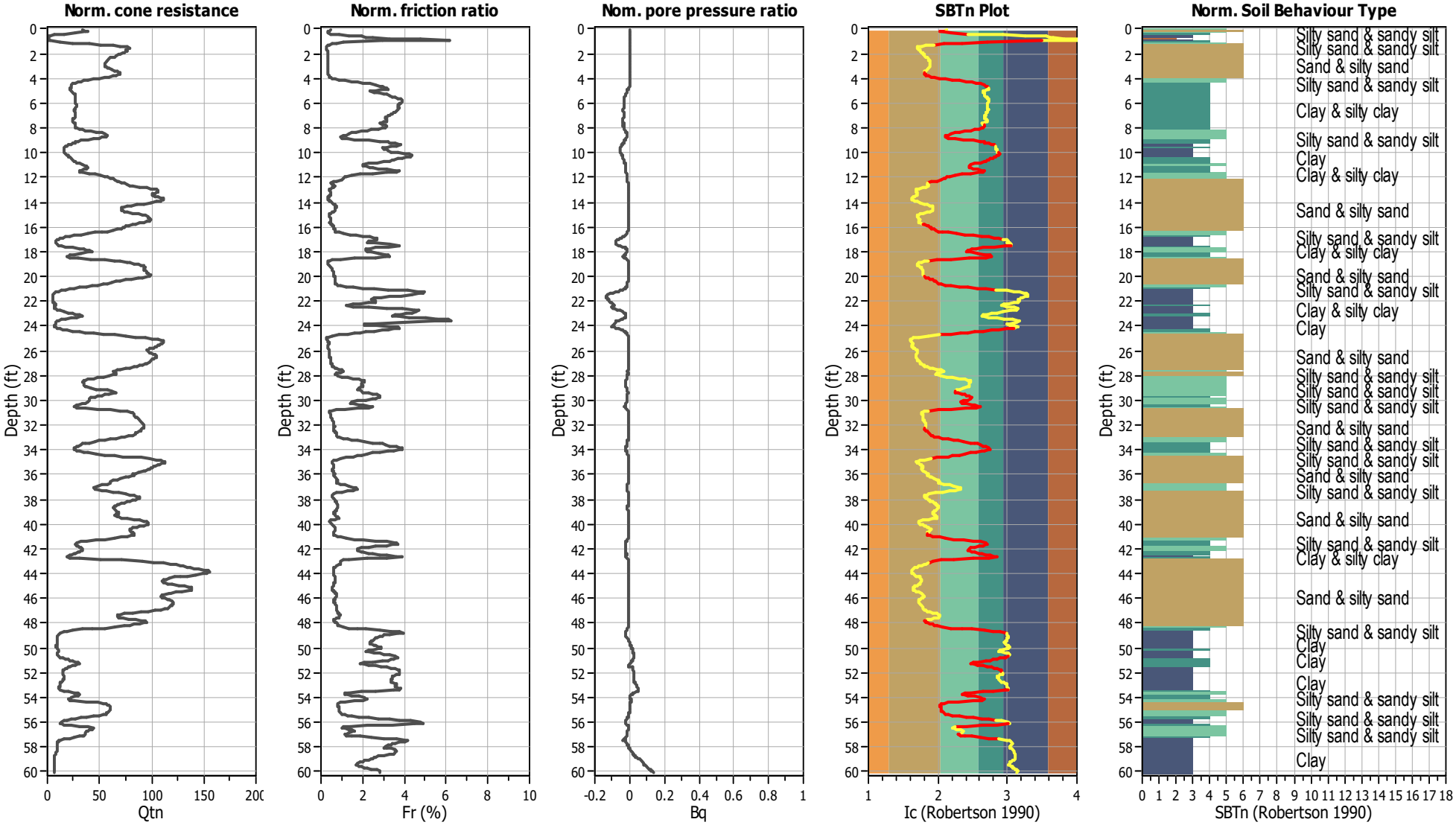

Input parameters and analysis data

Analysis method:	NCEER (1998)	Depth to water table (erthq.):	5.00 ft	Fill weight:	N/A
Fines correction method:	NCEER (1998)	Average results interval:	3	Transition detect. applied:	Yes
Points to test:	Based on Ic value	Ic cut-off value:	2.60	K_σ applied:	Yes
Earthquake magnitude M_w:	7.40	Unit weight calculation:	Based on SBT	Clay like behavior applied:	Sands only
Peak ground acceleration:	0.73	Use fill:	No	Limit depth applied:	Yes
Depth to water table (insitu):	15.00 ft	Fill height:	N/A	Limit depth:	60.00 ft

SBTn legend

1. Sensitive fine grained
2. Organic material
3. Clay to silty clay
4. Clayey silt to silty
5. Silty sand to sandy silt
6. Clean sand to silty sand
7. Gravely sand to sand
8. Very stiff sand to
9. Very stiff fine grained

Estimation of post-earthquake settlements

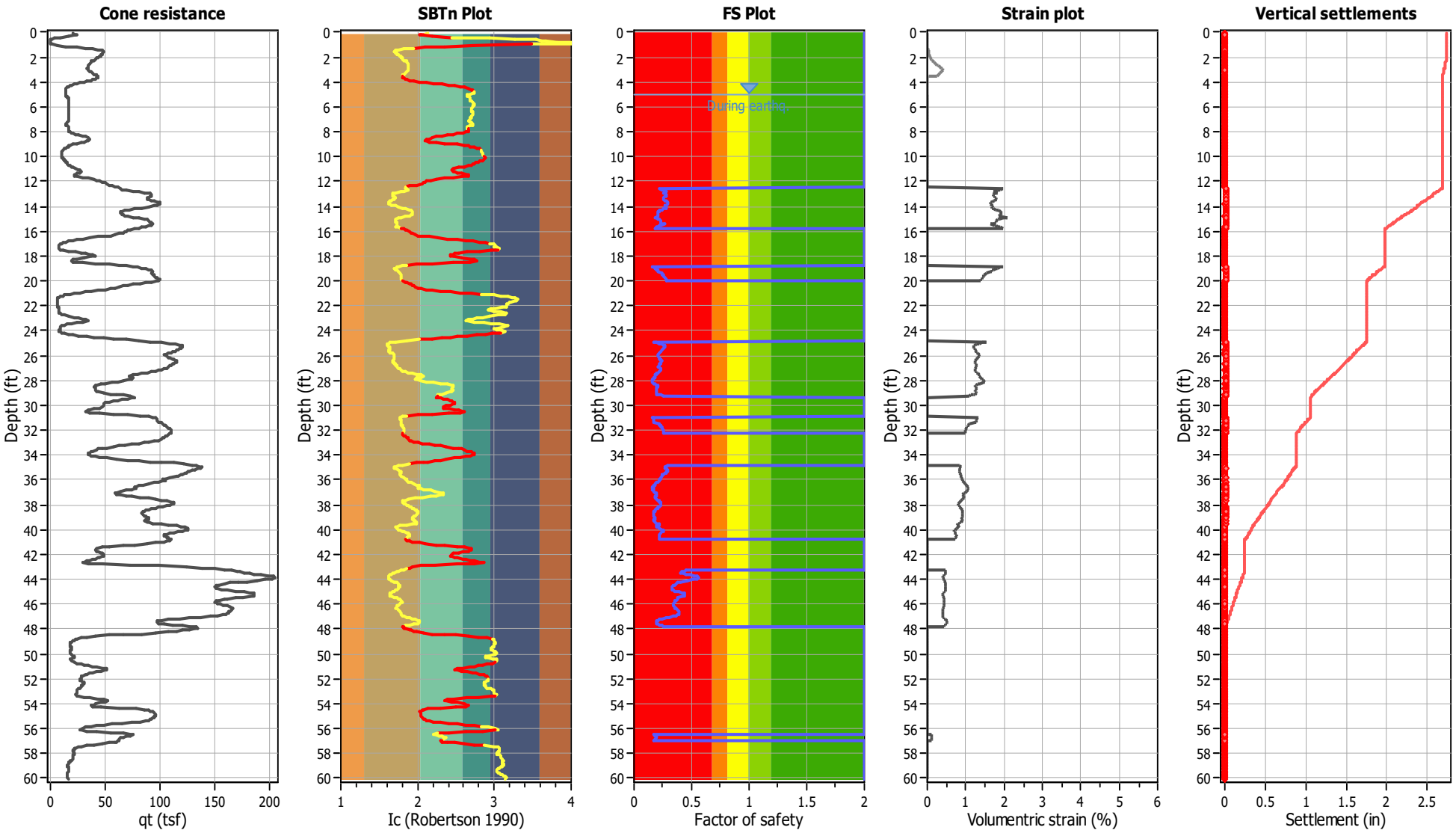

Abbreviations

q_t:	Total cone resistance (cone resistance q_c corrected for pore water effects)
I_c:	Soil Behaviour Type Index
FS:	Calculated Factor of Safety against liquefaction
Volumentric strain:	Post-liquefaction volumentric strain

:: Post-earthquake settlement of dry sands ::

Depth (ft)	Ic	Q_{tn}	Kc	$Q_{tn,cs}$	$N_{1,60}$ (blows)	G_{max} (tsf)	CSR	Shear, γ (%)	$e_{vol(15)}$ (%)	N_c	e_v (%)	Settle. (in)
0.08	2.14	33.58	1.00	33.58	7	281	0.46	0.001	0.00	14.23	0.00	0.000
0.14	2.09	36.39	1.00	36.39	8	286	0.46	0.002	0.01	14.23	0.01	0.000
0.21	2.03	39.24	1.00	39.24	0	0	0.46	0.000	0.00	14.23	0.00	0.000
0.26	2.05	36.66	1.00	36.66	0	0	0.46	0.000	0.00	14.23	0.00	0.000
0.35	2.18	27.12	1.00	27.12	0	0	0.46	0.000	0.00	14.23	0.00	0.000
0.43	2.44	15.91	2.59	41.17	0	0	0.46	0.000	0.00	14.23	0.00	0.000
0.47	2.93	6.10	7.65	46.65	0	0	0.46	0.000	0.00	0.00	0.00	0.000
0.56	3.26	3.14	14.20	44.57	0	0	0.46	0.000	0.00	0.00	0.00	0.000
0.59	3.55	1.80	23.19	41.66	0	0	0.46	0.000	0.00	0.00	0.00	0.000
0.68	3.62	1.60	25.91	41.55	0	0	0.46	0.000	0.00	0.00	0.00	0.000
0.73	3.67	1.51	28.17	42.50	0	0	0.46	0.000	0.00	0.00	0.00	0.000
0.81	3.82	1.18	36.10	42.67	0	0	0.46	0.000	0.00	0.00	0.00	0.000
0.86	4.02	0.86	50.36	43.17	0	0	0.46	0.000	0.00	0.00	0.00	0.000
0.94	4.06	0.76	54.25	41.26	0	0	0.46	0.000	0.00	0.00	0.00	0.000
0.99	3.50	2.56	21.24	54.29	0	0	0.46	0.000	0.00	0.00	0.00	0.000
1.06	2.72	11.49	4.89	56.23	0	0	0.46	0.000	0.00	0.00	0.00	0.000
1.14	2.36	24.11	2.17	52.21	0	0	0.46	0.000	0.00	14.23	0.00	0.000
1.19	2.09	40.05	1.41	56.52	0	0	0.46	0.000	0.00	14.23	0.00	0.000
1.27	1.95	51.24	1.00	51.24	0	0	0.46	0.000	0.00	14.23	0.00	0.000
1.32	1.83	62.48	1.00	62.48	0	0	0.46	0.000	0.00	14.23	0.00	0.000
1.40	1.76	70.12	1.00	70.12	13	364	0.46	0.026	0.04	14.23	0.04	0.000
1.45	1.71	76.62	1.00	76.62	14	375	0.46	0.025	0.04	14.23	0.04	0.000
1.53	1.70	79.51	1.00	79.51	15	382	0.46	0.026	0.04	14.23	0.04	0.000
1.58	1.71	78.41	1.00	78.41	15	382	0.46	0.028	0.04	14.23	0.04	0.000
1.65	1.72	77.11	1.00	77.11	14	382	0.46	0.031	0.05	14.23	0.04	0.000
1.72	1.74	75.49	1.00	75.49	14	382	0.46	0.033	0.05	14.23	0.05	0.000
1.78	1.74	75.99	1.00	75.99	14	386	0.46	0.035	0.05	14.23	0.05	0.000
1.85	1.75	75.06	1.00	75.06	14	387	0.46	0.037	0.06	14.23	0.05	0.000
1.91	1.77	73.59	1.00	73.59	14	386	0.46	0.040	0.06	14.23	0.06	0.000
1.97	1.78	71.88	1.00	71.88	14	383	0.46	0.044	0.07	14.23	0.07	0.001
2.04	1.79	69.89	1.00	69.89	13	378	0.46	0.050	0.08	14.23	0.08	0.001
2.11	1.80	67.85	1.00	67.85	13	371	0.46	0.057	0.10	14.23	0.09	0.001
2.18	1.81	65.92	1.00	65.92	13	366	0.46	0.065	0.11	14.23	0.10	0.001
2.25	1.82	63.97	1.00	63.97	12	361	0.46	0.073	0.13	14.23	0.12	0.001
2.32	1.84	62.26	1.00	62.26	12	358	0.46	0.082	0.15	14.23	0.14	0.001
2.36	1.85	60.65	1.00	60.65	12	355	0.46	0.089	0.17	14.23	0.15	0.001
2.43	1.86	59.26	1.00	59.26	12	351	0.46	0.099	0.19	14.23	0.18	0.001
2.50	1.87	58.01	1.00	58.01	12	347	0.46	0.112	0.22	14.23	0.20	0.002
2.57	1.88	57.17	1.00	57.17	11	345	0.46	0.124	0.24	14.23	0.23	0.002
2.64	1.88	56.52	1.00	56.52	11	342	0.46	0.136	0.27	14.23	0.25	0.002
2.71	1.88	55.92	1.00	55.92	11	340	0.46	0.150	0.30	14.23	0.28	0.002
2.77	1.88	55.32	1.00	55.32	11	337	0.46	0.166	0.34	14.23	0.32	0.003
2.84	1.88	55.05	1.00	55.05	11	335	0.46	0.182	0.37	14.23	0.35	0.003
2.91	1.89	54.86	1.00	54.86	11	334	0.46	0.196	0.40	14.23	0.38	0.003
2.96	1.88	54.95	1.00	54.95	11	335	0.46	0.203	0.42	14.23	0.39	0.002
3.03	1.88	55.29	1.00	55.29	11	336	0.46	0.212	0.43	14.23	0.40	0.003
3.09	1.88	56.25	1.00	56.25	11	339	0.46	0.214	0.43	14.23	0.40	0.003
3.16	1.87	57.72	1.00	57.72	11	344	0.46	0.211	0.41	14.23	0.38	0.003

:: Post-earthquake settlement of dry sands :: (continued)

Depth (ft)	Ic	Q_{tn}	Kc	$Q_{tn,cs}$	$N_{1,60}$ (blows)	G_{max} (tsf)	CSR	Shear, γ (%)	$e_{vol(15)}$ (%)	N_c	e_v (%)	Settle. (in)
3.23	1.86	59.60	1.00	59.60	12	350	0.46	0.206	0.39	14.23	0.36	0.003
3.30	1.84	61.95	1.00	61.95	12	358	0.46	0.197	0.36	14.23	0.33	0.003
3.37	1.83	64.62	1.00	64.62	13	365	0.46	0.187	0.33	14.23	0.30	0.002
3.43	1.81	67.14	1.00	67.14	13	373	0.46	0.179	0.30	14.23	0.28	0.002
3.50	1.80	68.93	1.00	68.93	13	378	0.46	0.176	0.29	14.23	0.26	0.002
3.54	1.80	69.63	1.00	69.63	0	0	0.46	0.000	0.00	14.23	0.00	0.000
3.61	1.81	69.30	1.00	69.30	0	0	0.46	0.000	0.00	14.23	0.00	0.000
3.68	1.82	68.00	1.00	68.00	0	0	0.46	0.000	0.00	14.23	0.00	0.000
3.75	1.83	65.78	1.00	65.78	0	0	0.46	0.000	0.00	14.23	0.00	0.000
3.81	1.86	62.73	1.00	62.73	0	0	0.46	0.000	0.00	14.23	0.00	0.000
3.88	1.90	58.95	1.00	58.95	0	0	0.46	0.000	0.00	14.23	0.00	0.000
3.95	1.95	54.43	1.00	54.43	0	0	0.46	0.000	0.00	14.23	0.00	0.000
4.01	2.02	49.21	1.32	65.06	0	0	0.46	0.000	0.00	14.23	0.00	0.000
4.08	2.11	43.91	1.43	62.80	0	0	0.46	0.000	0.00	14.23	0.00	0.000
4.15	2.21	39.06	1.64	64.15	0	0	0.46	0.000	0.00	14.23	0.00	0.000
4.22	2.32	34.86	1.99	69.33	0	0	0.46	0.000	0.00	14.23	0.00	0.000
4.29	2.41	31.64	2.40	76.02	0	0	0.45	0.000	0.00	14.23	0.00	0.000
4.33	2.48	28.91	2.86	82.82	0	0	0.45	0.000	0.00	14.23	0.00	0.000
4.40	2.55	26.65	3.36	89.47	0	0	0.45	0.000	0.00	14.23	0.00	0.000
4.47	2.62	24.61	3.92	96.41	0	0	0.45	0.000	0.00	0.00	0.00	0.000
4.54	2.67	23.32	4.38	102.03	0	0	0.45	0.000	0.00	0.00	0.00	0.000
4.61	2.70	22.71	4.66	105.71	0	0	0.45	0.000	0.00	0.00	0.00	0.000
4.67	2.71	22.42	4.83	108.36	0	0	0.45	0.000	0.00	0.00	0.00	0.000
4.74	2.73	22.23	4.98	110.63	0	0	0.45	0.000	0.00	0.00	0.00	0.000
4.81	2.73	22.12	5.08	112.37	0	0	0.45	0.000	0.00	0.00	0.00	0.000
4.88	2.74	22.05	5.14	113.32	0	0	0.45	0.000	0.00	0.00	0.00	0.000
4.92	2.71	22.08	4.83	106.66	0	0	0.45	0.000	0.00	0.00	0.00	0.000
5.00	2.68	22.43	4.46	100.01	0	0	0.45	0.000	0.00	0.00	0.00	0.000

Total estimated settlement: 0.05

Abbreviations

Q_{tn}: Equivalent clean sand normalized cone resistance
K_c: Fines correction factor
$Q_{tn,cs}$: Post-liquefaction volumentric strain
G_{max}: Small strain shear modulus
CSR: Soil cyclic stress ratio
γ: Cyclic shear strain
$e_{vol(15)}$: Volumetric strain after 15 cycles
N_c: Equivalent number of cycles
e_v: Volumetric strain
Settle.: Calculated settlement

:: Post-earthquake settlement due to soil liquefaction ::

Depth (ft)	$Q_{tn,cs}$	FS	e_v (%)	DF	Settlement (in)	Depth (ft)	$Q_{tn,cs}$	FS	e_v (%)	DF	Settlement (in)
5.07	95.35	2.00	0.00	0.91	0.00	5.16	99.70	2.00	0.00	0.91	0.00
5.20	106.46	2.00	0.00	0.91	0.00	5.29	112.42	2.00	0.00	0.91	0.00
5.34	117.23	2.00	0.00	0.91	0.00	5.38	120.84	2.00	0.00	0.91	0.00
5.46	124.06	2.00	0.00	0.91	0.00	5.51	127.71	2.00	0.00	0.91	0.00
5.60	130.21	2.00	0.00	0.91	0.00	5.65	132.42	2.00	0.00	0.90	0.00
5.73	133.88	2.00	0.00	0.90	0.00	5.78	134.62	2.00	0.00	0.90	0.00
5.87	134.57	2.00	0.00	0.90	0.00	5.91	134.02	2.00	0.00	0.90	0.00

:: Post-earthquake settlement due to soil liquefaction :: (continued)

Depth (ft)	$Q_{tn,cs}$	FS	e_v (%)	DF	Settlement (in)	Depth (ft)	$Q_{tn,cs}$	FS	e_v (%)	DF	Settlement (in)
6.00	133.39	2.00	0.00	0.90	0.00	6.04	132.75	2.00	0.00	0.90	0.00
6.13	132.33	2.00	0.00	0.90	0.00	6.18	131.85	2.00	0.00	0.90	0.00
6.26	131.33	2.00	0.00	0.89	0.00	6.31	131.17	2.00	0.00	0.89	0.00
6.39	131.27	2.00	0.00	0.89	0.00	6.44	130.82	2.00	0.00	0.89	0.00
6.52	129.56	2.00	0.00	0.89	0.00	6.57	128.23	2.00	0.00	0.89	0.00
6.66	127.53	2.00	0.00	0.89	0.00	6.70	126.47	2.00	0.00	0.89	0.00
6.79	125.49	2.00	0.00	0.88	0.00	6.83	123.76	2.00	0.00	0.88	0.00
6.92	122.60	2.00	0.00	0.88	0.00	6.97	120.94	2.00	0.00	0.88	0.00
7.05	119.81	2.00	0.00	0.88	0.00	7.10	117.53	2.00	0.00	0.88	0.00
7.19	115.31	2.00	0.00	0.88	0.00	7.23	113.82	2.00	0.00	0.88	0.00
7.31	114.05	2.00	0.00	0.88	0.00	7.36	114.29	2.00	0.00	0.88	0.00
7.45	114.11	2.00	0.00	0.87	0.00	7.49	111.96	2.00	0.00	0.87	0.00
7.58	109.89	2.00	0.00	0.87	0.00	7.62	109.72	2.00	0.00	0.87	0.00
7.71	112.11	2.00	0.00	0.87	0.00	7.76	115.38	2.00	0.00	0.87	0.00
7.84	116.92	2.00	0.00	0.87	0.00	7.88	117.30	2.00	0.00	0.87	0.00
7.97	116.68	2.00	0.00	0.86	0.00	8.01	114.30	2.00	0.00	0.86	0.00
8.10	110.91	2.00	0.00	0.86	0.00	8.15	105.62	2.00	0.00	0.86	0.00
8.24	101.09	2.00	0.00	0.86	0.00	8.28	95.90	2.00	0.00	0.86	0.00
8.37	92.29	2.00	0.00	0.86	0.00	8.42	89.92	2.00	0.00	0.86	0.00
8.47	87.68	2.00	0.00	0.86	0.00	8.56	85.64	2.00	0.00	0.85	0.00
8.60	82.74	2.00	0.00	0.85	0.00	8.69	79.69	2.00	0.00	0.85	0.00
8.73	76.27	2.00	0.00	0.85	0.00	8.82	74.93	2.00	0.00	0.85	0.00
8.87	77.69	2.00	0.00	0.85	0.00	8.96	85.84	2.00	0.00	0.85	0.00
9.01	100.95	2.00	0.00	0.85	0.00	9.08	111.33	2.00	0.00	0.85	0.00
9.12	119.74	2.00	0.00	0.85	0.00	9.20	121.08	2.00	0.00	0.84	0.00
9.26	124.26	2.00	0.00	0.84	0.00	9.33	125.14	2.00	0.00	0.84	0.00
9.38	122.49	2.00	0.00	0.84	0.00	9.46	116.63	2.00	0.00	0.84	0.00
9.52	109.16	2.00	0.00	0.84	0.00	9.60	103.63	2.00	0.00	0.84	0.00
9.65	100.04	2.00	0.00	0.84	0.00	9.71	100.00	2.00	0.00	0.84	0.00
9.79	101.34	2.00	0.00	0.83	0.00	9.85	103.60	2.00	0.00	0.83	0.00
9.92	107.13	2.00	0.00	0.83	0.00	9.97	113.19	2.00	0.00	0.83	0.00
10.05	119.95	2.00	0.00	0.83	0.00	10.12	125.56	2.00	0.00	0.83	0.00
10.19	129.41	2.00	0.00	0.83	0.00	10.26	131.55	2.00	0.00	0.83	0.00
10.31	132.00	2.00	0.00	0.83	0.00	10.38	130.27	2.00	0.00	0.82	0.00
10.45	127.50	2.00	0.00	0.82	0.00	10.52	124.43	2.00	0.00	0.82	0.00
10.57	122.07	2.00	0.00	0.82	0.00	10.64	120.37	2.00	0.00	0.82	0.00
10.71	118.33	2.00	0.00	0.82	0.00	10.78	114.72	2.00	0.00	0.82	0.00
10.83	107.26	2.00	0.00	0.82	0.00	10.90	99.26	2.00	0.00	0.82	0.00
10.97	94.29	2.00	0.00	0.81	0.00	11.04	95.88	2.00	0.00	0.81	0.00
11.11	100.48	2.00	0.00	0.81	0.00	11.16	106.11	2.00	0.00	0.81	0.00
11.25	111.35	2.00	0.00	0.81	0.00	11.31	118.12	2.00	0.00	0.81	0.00
11.38	126.37	2.00	0.00	0.81	0.00	11.45	133.48	2.00	0.00	0.81	0.00
11.48	136.70	2.00	0.00	0.81	0.00	11.55	133.95	2.00	0.00	0.80	0.00
11.62	124.79	2.00	0.00	0.80	0.00	11.69	110.78	2.00	0.00	0.80	0.00
11.76	97.46	2.00	0.00	0.80	0.00	11.83	89.09	2.00	0.00	0.80	0.00
11.90	85.43	2.00	0.00	0.80	0.00	11.97	84.67	2.00	0.00	0.80	0.00
12.04	85.53	2.00	0.00	0.80	0.00	12.11	86.75	2.00	0.00	0.79	0.00
12.14	88.21	2.00	0.00	0.79	0.00	12.21	88.03	2.00	0.00	0.79	0.00

:: Post-earthquake settlement due to soil liquefaction :: (continued)

Depth (ft)	$Q_{tn,cs}$	FS	e_v (%)	DF	Settlement (in)	Depth (ft)	$Q_{tn,cs}$	FS	e_v (%)	DF	Settlement (in)
12.28	86.44	2.00	0.00	0.79	0.00	12.34	85.52	2.00	0.00	0.79	0.00
12.41	71.29	2.00	0.00	0.79	0.00	12.48	73.87	2.00	0.00	0.79	0.00
12.55	90.85	0.22	1.99	0.79	0.02	12.61	92.66	0.23	1.96	0.79	0.01
12.66	96.22	0.24	1.89	0.79	0.01	12.74	100.40	0.25	1.83	0.78	0.02
12.82	105.47	0.28	1.75	0.78	0.02	12.87	106.53	0.28	1.73	0.78	0.01
12.94	99.76	0.25	1.83	0.78	0.02	13.00	104.31	0.27	1.76	0.78	0.01
13.06	106.26	0.28	1.73	0.78	0.01	13.15	106.06	0.28	1.73	0.78	0.02
13.21	104.47	0.27	1.75	0.78	0.01	13.27	102.76	0.26	1.77	0.78	0.01
13.33	101.19	0.25	1.79	0.77	0.01	13.39	100.62	0.25	1.80	0.77	0.01
13.48	101.30	0.25	1.78	0.77	0.02	13.54	103.44	0.26	1.75	0.77	0.01
13.61	106.36	0.27	1.71	0.77	0.01	13.68	109.27	0.29	1.67	0.77	0.01
13.74	111.10	0.30	1.64	0.77	0.01	13.81	111.41	0.30	1.64	0.77	0.01
13.85	110.38	0.29	1.65	0.77	0.01	13.91	108.24	0.28	1.67	0.76	0.01
13.98	104.61	0.27	1.72	0.76	0.01	14.05	107.70	0.28	1.68	0.76	0.01
14.12	106.97	0.27	1.68	0.76	0.01	14.19	103.25	0.26	1.73	0.76	0.01
14.26	98.70	0.24	1.79	0.76	0.01	14.32	94.73	0.22	1.85	0.76	0.01
14.39	91.68	0.21	1.90	0.76	0.02	14.46	90.25	0.21	1.92	0.75	0.02
14.53	89.45	0.21	1.93	0.75	0.02	14.59	89.77	0.21	1.92	0.75	0.01
14.66	90.22	0.21	1.91	0.75	0.02	14.73	91.06	0.21	1.89	0.75	0.02
14.80	91.47	0.21	1.88	0.75	0.02	14.83	91.90	0.21	1.87	0.75	0.01
14.90	81.31	0.18	2.07	0.75	0.02	14.97	86.62	0.20	1.96	0.75	0.02
15.04	91.21	0.21	1.88	0.75	0.02	15.11	94.47	0.22	1.82	0.74	0.02
15.18	96.03	0.23	1.79	0.74	0.01	15.25	96.87	0.23	1.78	0.74	0.01
15.31	97.61	0.23	1.76	0.74	0.01	15.38	98.67	0.24	1.75	0.74	0.01
15.45	105.47	0.26	1.65	0.74	0.01	15.52	97.79	0.23	1.75	0.74	0.01
15.58	95.58	0.22	1.78	0.74	0.01	15.62	92.21	0.21	1.84	0.74	0.01
15.72	88.80	0.20	1.89	0.73	0.02	15.78	84.90	0.19	1.96	0.73	0.02
15.85	95.96	2.00	0.00	0.73	0.00	15.88	93.59	2.00	0.00	0.73	0.00
15.96	91.70	2.00	0.00	0.73	0.00	16.02	89.99	2.00	0.00	0.73	0.00
16.09	89.50	2.00	0.00	0.73	0.00	16.15	87.79	2.00	0.00	0.73	0.00
16.22	84.71	2.00	0.00	0.73	0.00	16.28	80.58	2.00	0.00	0.72	0.00
16.35	76.16	2.00	0.00	0.72	0.00	16.41	72.39	2.00	0.00	0.72	0.00
16.47	69.67	2.00	0.00	0.72	0.00	16.57	70.10	2.00	0.00	0.72	0.00
16.63	74.53	2.00	0.00	0.72	0.00	16.70	80.16	2.00	0.00	0.72	0.00
16.76	85.84	2.00	0.00	0.72	0.00	16.82	89.33	2.00	0.00	0.71	0.00
16.89	90.03	2.00	0.00	0.71	0.00	16.95	88.21	2.00	0.00	0.71	0.00
17.02	85.19	2.00	0.00	0.71	0.00	17.08	81.99	2.00	0.00	0.71	0.00
17.14	77.05	2.00	0.00	0.71	0.00	17.20	72.69	2.00	0.00	0.71	0.00
17.27	71.55	2.00	0.00	0.71	0.00	17.33	76.57	2.00	0.00	0.71	0.00
17.39	87.57	2.00	0.00	0.71	0.00	17.48	97.93	2.00	0.00	0.70	0.00
17.54	105.59	2.00	0.00	0.70	0.00	17.60	106.08	2.00	0.00	0.70	0.00
17.66	102.97	2.00	0.00	0.70	0.00	17.72	99.80	2.00	0.00	0.70	0.00
17.79	98.50	2.00	0.00	0.70	0.00	17.85	99.84	2.00	0.00	0.70	0.00
17.92	101.83	2.00	0.00	0.70	0.00	17.98	105.12	2.00	0.00	0.70	0.00
18.05	108.88	2.00	0.00	0.69	0.00	18.12	113.16	2.00	0.00	0.69	0.00
18.21	115.68	2.00	0.00	0.69	0.00	18.25	114.04	2.00	0.00	0.69	0.00
18.33	111.90	2.00	0.00	0.69	0.00	18.38	107.01	2.00	0.00	0.69	0.00
18.46	99.03	2.00	0.00	0.69	0.00	18.50	80.26	2.00	0.00	0.69	0.00

:: Post-earthquake settlement due to soil liquefaction :: (continued)

Depth (ft)	$Q_{tn,cs}$	FS	e_v (%)	DF	Settlement (in)	Depth (ft)	$Q_{tn,cs}$	FS	e_v (%)	DF	Settlement (in)
18.59	67.63	2.00	0.00	0.68	0.00	18.68	70.72	2.00	0.00	0.68	0.00
18.72	64.04	2.00	0.00	0.68	0.00	18.80	69.96	2.00	0.00	0.68	0.00
18.84	75.94	0.16	1.99	0.68	0.01	18.92	79.67	0.17	1.91	0.68	0.02
18.96	83.50	0.18	1.84	0.68	0.01	19.04	86.78	0.19	1.78	0.68	0.02
19.12	90.01	0.20	1.72	0.68	0.02	19.16	92.65	0.20	1.68	0.68	0.01
19.25	93.27	0.21	1.67	0.67	0.02	19.30	93.37	0.21	1.66	0.67	0.01
19.36	104.02	0.24	1.52	0.67	0.01	19.45	105.14	0.25	1.50	0.67	0.02
19.50	106.09	0.25	1.49	0.67	0.01	19.56	107.08	0.26	1.48	0.67	0.01
19.64	108.08	0.26	1.46	0.67	0.01	19.70	109.15	0.26	1.45	0.67	0.01
19.76	110.48	0.27	1.43	0.67	0.01	19.84	111.88	0.28	1.41	0.66	0.01
19.90	113.15	0.28	1.40	0.66	0.01	19.95	113.22	0.28	1.40	0.66	0.01
20.04	111.87	2.00	0.00	0.66	0.00	20.11	108.87	2.00	0.00	0.66	0.00
20.17	104.64	2.00	0.00	0.66	0.00	20.24	99.44	2.00	0.00	0.66	0.00
20.30	93.89	2.00	0.00	0.66	0.00	20.37	88.67	2.00	0.00	0.65	0.00
20.43	84.11	2.00	0.00	0.65	0.00	20.49	80.13	2.00	0.00	0.65	0.00
20.56	76.36	2.00	0.00	0.65	0.00	20.62	72.89	2.00	0.00	0.65	0.00
20.69	69.95	2.00	0.00	0.65	0.00	20.78	69.06	2.00	0.00	0.65	0.00
20.82	71.92	2.00	0.00	0.65	0.00	20.91	78.52	2.00	0.00	0.65	0.00
20.96	88.36	2.00	0.00	0.64	0.00	21.00	98.04	2.00	0.00	0.64	0.00
21.10	105.98	2.00	0.00	0.64	0.00	21.14	110.91	2.00	0.00	0.64	0.00
21.23	109.89	2.00	0.00	0.64	0.00	21.28	104.73	2.00	0.00	0.64	0.00
21.36	98.58	2.00	0.00	0.64	0.00	21.41	91.12	2.00	0.00	0.64	0.00
21.48	84.54	2.00	0.00	0.64	0.00	21.55	78.14	2.00	0.00	0.63	0.00
21.59	72.95	2.00	0.00	0.63	0.00	21.67	69.23	2.00	0.00	0.63	0.00
21.74	66.67	2.00	0.00	0.63	0.00	21.82	65.60	2.00	0.00	0.63	0.00
21.85	66.07	2.00	0.00	0.63	0.00	21.92	67.52	2.00	0.00	0.63	0.00
22.00	69.34	2.00	0.00	0.63	0.00	22.06	69.93	2.00	0.00	0.63	0.00
22.13	67.69	2.00	0.00	0.62	0.00	22.19	63.48	2.00	0.00	0.62	0.00
22.24	59.46	2.00	0.00	0.62	0.00	22.33	55.03	2.00	0.00	0.62	0.00
22.39	54.07	2.00	0.00	0.62	0.00	22.44	58.48	2.00	0.00	0.62	0.00
22.53	68.29	2.00	0.00	0.62	0.00	22.59	79.19	2.00	0.00	0.62	0.00
22.65	90.37	2.00	0.00	0.62	0.00	22.72	102.27	2.00	0.00	0.61	0.00
22.77	115.69	2.00	0.00	0.61	0.00	22.86	125.95	2.00	0.00	0.61	0.00
22.91	132.93	2.00	0.00	0.61	0.00	22.97	135.03	2.00	0.00	0.61	0.00
23.06	134.01	2.00	0.00	0.61	0.00	23.13	131.07	2.00	0.00	0.61	0.00
23.19	131.00	2.00	0.00	0.61	0.00	23.26	135.88	2.00	0.00	0.61	0.00
23.33	143.48	2.00	0.00	0.60	0.00	23.36	148.52	2.00	0.00	0.60	0.00
23.44	146.98	2.00	0.00	0.60	0.00	23.51	139.86	2.00	0.00	0.60	0.00
23.59	129.62	2.00	0.00	0.60	0.00	23.64	112.74	2.00	0.00	0.60	0.00
23.73	94.58	2.00	0.00	0.60	0.00	23.77	75.31	2.00	0.00	0.60	0.00
23.86	68.64	2.00	0.00	0.60	0.00	23.91	67.84	2.00	0.00	0.59	0.00
23.95	74.47	2.00	0.00	0.59	0.00	24.04	80.77	2.00	0.00	0.59	0.00
24.08	88.31	2.00	0.00	0.59	0.00	24.17	93.62	2.00	0.00	0.59	0.00
24.21	98.87	2.00	0.00	0.59	0.00	24.30	101.90	2.00	0.00	0.59	0.00
24.38	102.83	2.00	0.00	0.59	0.00	24.42	100.26	2.00	0.00	0.59	0.00
24.50	95.62	2.00	0.00	0.58	0.00	24.57	92.00	2.00	0.00	0.58	0.00
24.61	88.91	2.00	0.00	0.58	0.00	24.68	84.69	2.00	0.00	0.58	0.00
24.76	85.25	2.00	0.00	0.58	0.00	24.82	89.99	2.00	0.00	0.58	0.00

:: Post-earthquake settlement due to soil liquefaction :: (continued)

Depth (ft)	$Q_{tn,cs}$	FS	e_v (%)	DF	Settlement (in)	Depth (ft)	$Q_{tn,cs}$	FS	e_v (%)	DF	Settlement (in)
24.89	84.52	0.17	1.55	0.58	0.01	24.96	93.74	0.20	1.42	0.58	0.01
25.03	100.78	0.22	1.34	0.58	0.01	25.07	106.31	0.24	1.28	0.58	0.01
25.14	109.42	0.26	1.25	0.57	0.01	25.21	111.56	0.27	1.22	0.57	0.01
25.28	112.02	0.27	1.22	0.57	0.01	25.35	111.60	0.27	1.22	0.57	0.01
25.42	110.53	0.26	1.23	0.57	0.01	25.49	109.01	0.25	1.24	0.57	0.01
25.56	107.55	0.25	1.25	0.57	0.01	25.59	106.06	0.24	1.26	0.57	0.01
25.66	104.60	0.24	1.27	0.57	0.01	25.74	102.98	0.23	1.29	0.56	0.01
25.82	101.61	0.22	1.30	0.56	0.01	25.86	98.49	0.21	1.33	0.56	0.01
25.94	96.60	0.21	1.35	0.56	0.01	25.99	95.45	0.20	1.36	0.56	0.01
26.07	97.08	0.21	1.34	0.56	0.01	26.13	98.47	0.21	1.32	0.56	0.01
26.19	99.88	0.22	1.30	0.56	0.01	26.26	101.34	0.22	1.28	0.55	0.01
26.32	102.91	0.23	1.26	0.55	0.01	26.39	104.28	0.23	1.25	0.55	0.01
26.45	105.16	0.24	1.24	0.55	0.01	26.51	105.06	0.24	1.24	0.55	0.01
26.58	103.94	0.23	1.24	0.55	0.01	26.67	102.47	0.23	1.25	0.55	0.01
26.71	100.98	0.22	1.27	0.55	0.01	26.78	99.98	0.22	1.28	0.55	0.01
26.85	98.85	0.21	1.29	0.54	0.01	26.92	97.50	0.21	1.30	0.54	0.01
26.99	103.75	0.23	1.23	0.54	0.01	27.06	103.61	0.23	1.23	0.54	0.01
27.13	103.07	0.23	1.23	0.54	0.01	27.17	102.20	0.23	1.24	0.54	0.01
27.23	101.03	0.22	1.25	0.54	0.01	27.30	99.09	0.22	1.26	0.54	0.01
27.37	96.62	0.21	1.29	0.54	0.01	27.44	93.81	0.20	1.32	0.53	0.01
27.51	91.36	0.19	1.34	0.53	0.01	27.59	89.83	0.19	1.36	0.53	0.01
27.66	89.11	0.18	1.36	0.53	0.01	27.72	88.59	0.18	1.37	0.53	0.01
27.76	87.39	0.18	1.38	0.53	0.01	27.83	85.94	0.18	1.40	0.53	0.01
27.90	84.05	0.17	1.42	0.53	0.01	27.97	81.43	0.16	1.45	0.53	0.01
28.04	79.50	0.16	1.48	0.52	0.01	28.11	78.51	0.16	1.49	0.52	0.01
28.18	80.58	0.16	1.46	0.52	0.01	28.25	85.08	0.17	1.39	0.52	0.01
28.29	90.36	0.19	1.32	0.52	0.01	28.36	93.97	0.20	1.28	0.52	0.01
28.43	95.51	0.20	1.26	0.52	0.01	28.51	94.91	0.20	1.26	0.52	0.01
28.58	93.63	0.20	1.27	0.52	0.01	28.61	91.45	0.19	1.30	0.52	0.01
28.68	91.45	0.19	1.29	0.51	0.01	28.75	92.41	0.19	1.28	0.51	0.01
28.82	94.81	0.20	1.25	0.51	0.01	28.89	94.78	0.20	1.25	0.51	0.01
28.95	92.78	0.19	1.27	0.51	0.01	29.02	92.11	0.19	1.27	0.51	0.01
29.11	93.40	0.20	1.25	0.51	0.01	29.15	98.23	0.21	1.20	0.51	0.01
29.20	103.70	0.23	1.15	0.51	0.01	29.28	110.20	0.26	1.09	0.50	0.01
29.36	115.69	2.00	0.00	0.50	0.00	29.41	120.60	2.00	0.00	0.50	0.00
29.48	124.87	2.00	0.00	0.50	0.00	29.54	128.37	2.00	0.00	0.50	0.00
29.61	128.70	2.00	0.00	0.50	0.00	29.66	126.68	2.00	0.00	0.50	0.00
29.74	123.76	2.00	0.00	0.50	0.00	29.79	120.56	2.00	0.00	0.50	0.00
29.87	115.87	2.00	0.00	0.49	0.00	29.95	111.00	2.00	0.00	0.49	0.00
30.00	101.44	2.00	0.00	0.49	0.00	30.07	90.47	2.00	0.00	0.49	0.00
30.13	80.45	2.00	0.00	0.49	0.00	30.21	77.32	2.00	0.00	0.49	0.00
30.26	79.74	2.00	0.00	0.49	0.00	30.34	85.54	2.00	0.00	0.49	0.00
30.39	90.65	2.00	0.00	0.48	0.00	30.47	97.40	2.00	0.00	0.48	0.00
30.52	100.40	2.00	0.00	0.48	0.00	30.60	98.39	2.00	0.00	0.48	0.00
30.65	87.52	2.00	0.00	0.48	0.00	30.71	76.81	2.00	0.00	0.48	0.00
30.79	78.48	2.00	0.00	0.48	0.00	30.85	70.22	2.00	0.00	0.48	0.00
30.93	76.01	2.00	0.00	0.48	0.00	30.98	80.26	0.16	1.33	0.47	0.01
31.04	82.16	0.17	1.30	0.47	0.01	31.12	82.78	0.17	1.29	0.47	0.01

:: Post-earthquake settlement due to soil liquefaction :: (continued)

Depth (ft)	$Q_{tn,cs}$	FS	e_v (%)	DF	Settlement (in)	Depth (ft)	$Q_{tn,cs}$	FS	e_v (%)	DF	Settlement (in)
31.18	82.94	0.17	1.28	0.47	0.01	31.26	83.21	0.17	1.28	0.47	0.01
31.33	83.90	0.17	1.27	0.47	0.01	31.40	84.50	0.17	1.25	0.47	0.01
31.43	85.53	0.18	1.24	0.47	0.00	31.51	99.21	0.22	1.10	0.47	0.01
31.60	100.99	0.22	1.08	0.46	0.01	31.65	102.89	0.23	1.06	0.46	0.01
31.74	104.22	0.24	1.04	0.46	0.01	31.79	105.48	0.24	1.03	0.46	0.01
31.83	106.48	0.24	1.02	0.46	0.01	31.92	107.35	0.25	1.01	0.46	0.01
31.97	108.28	0.25	1.00	0.46	0.01	32.06	108.84	0.25	1.00	0.46	0.01
32.11	109.41	0.26	0.99	0.46	0.01	32.16	109.23	0.26	0.99	0.45	0.01
32.25	108.09	0.25	0.99	0.45	0.01	32.29	106.64	2.00	0.00	0.45	0.00
32.39	105.67	2.00	0.00	0.45	0.00	32.43	105.54	2.00	0.00	0.45	0.00
32.48	105.39	2.00	0.00	0.45	0.00	32.57	104.45	2.00	0.00	0.45	0.00
32.64	103.95	2.00	0.00	0.45	0.00	32.68	103.41	2.00	0.00	0.45	0.00
32.77	103.29	2.00	0.00	0.44	0.00	32.82	101.22	2.00	0.00	0.44	0.00
32.90	98.06	2.00	0.00	0.44	0.00	32.98	94.65	2.00	0.00	0.44	0.00
33.01	92.11	2.00	0.00	0.44	0.00	33.09	90.59	2.00	0.00	0.44	0.00
33.16	90.28	2.00	0.00	0.44	0.00	33.24	92.12	2.00	0.00	0.44	0.00
33.27	95.70	2.00	0.00	0.44	0.00	33.35	102.24	2.00	0.00	0.43	0.00
33.42	110.88	2.00	0.00	0.43	0.00	33.50	117.44	2.00	0.00	0.43	0.00
33.54	119.11	2.00	0.00	0.43	0.00	33.61	121.00	2.00	0.00	0.43	0.00
33.69	124.53	2.00	0.00	0.43	0.00	33.76	129.32	2.00	0.00	0.43	0.00
33.80	131.86	2.00	0.00	0.43	0.00	33.87	133.21	2.00	0.00	0.43	0.00
33.95	133.31	2.00	0.00	0.42	0.00	34.00	131.89	2.00	0.00	0.42	0.00
34.07	128.10	2.00	0.00	0.42	0.00	34.16	123.02	2.00	0.00	0.42	0.00
34.19	116.57	2.00	0.00	0.42	0.00	34.26	111.42	2.00	0.00	0.42	0.00
34.34	107.02	2.00	0.00	0.42	0.00	34.42	105.79	2.00	0.00	0.42	0.00
34.46	105.96	2.00	0.00	0.42	0.00	34.54	108.19	2.00	0.00	0.41	0.00
34.61	112.65	2.00	0.00	0.41	0.00	34.65	117.92	2.00	0.00	0.41	0.00
34.73	121.96	2.00	0.00	0.41	0.00	34.81	122.38	2.00	0.00	0.41	0.00
34.85	117.11	0.29	0.84	0.41	0.00	34.92	112.56	0.27	0.87	0.41	0.01
35.00	113.26	0.28	0.86	0.41	0.01	35.04	112.59	0.27	0.86	0.41	0.00
35.13	113.74	0.28	0.85	0.40	0.01	35.20	115.39	0.29	0.84	0.40	0.01
35.26	115.75	0.29	0.83	0.40	0.01	35.32	115.44	0.29	0.83	0.40	0.01
35.38	114.78	0.28	0.84	0.40	0.01	35.45	113.59	0.28	0.84	0.40	0.01
35.51	111.13	0.27	0.85	0.40	0.01	35.57	108.67	0.26	0.87	0.40	0.01
35.64	106.89	0.25	0.88	0.40	0.01	35.72	106.54	0.25	0.88	0.39	0.01
35.76	105.94	0.25	0.88	0.39	0.00	35.84	102.89	0.23	0.90	0.39	0.01
35.91	101.08	0.23	0.91	0.39	0.01	35.98	99.33	0.22	0.92	0.39	0.01
36.05	100.57	0.23	0.90	0.39	0.01	36.09	98.95	0.22	0.92	0.39	0.00
36.17	96.19	0.21	0.93	0.39	0.01	36.26	92.91	0.20	0.96	0.39	0.01
36.30	89.15	0.19	0.99	0.38	0.01	36.39	86.13	0.18	1.01	0.38	0.01
36.44	82.89	0.17	1.04	0.38	0.01	36.53	80.80	0.17	1.06	0.38	0.01
36.57	79.04	0.16	1.08	0.38	0.01	36.62	79.32	0.16	1.07	0.38	0.01
36.70	79.50	0.16	1.07	0.38	0.01	36.75	80.05	0.17	1.06	0.38	0.01
36.83	79.75	0.16	1.06	0.38	0.01	36.88	80.64	0.17	1.05	0.37	0.01
36.97	82.48	0.17	1.02	0.37	0.01	37.01	86.45	0.18	0.98	0.37	0.01
37.10	89.83	0.19	0.95	0.37	0.01	37.15	92.18	0.20	0.93	0.37	0.00
37.24	92.43	0.20	0.92	0.37	0.01	37.28	90.41	0.19	0.93	0.37	0.00
37.37	88.03	0.19	0.95	0.37	0.01	37.41	86.72	0.18	0.96	0.37	0.00

:: Post-earthquake settlement due to soil liquefaction :: (continued)

Depth (ft)	$Q_{tn,cs}$	FS	e_v (%)	DF	Settlement (in)	Depth (ft)	$Q_{tn,cs}$	FS	e_v (%)	DF	Settlement (in)
37.50	88.34	0.19	0.94	0.36	0.01	37.54	91.68	0.20	0.91	0.36	0.00
37.63	94.14	0.20	0.89	0.36	0.01	37.67	97.50	0.22	0.86	0.36	0.00
37.76	99.90	0.22	0.84	0.36	0.01	37.80	102.36	0.23	0.82	0.36	0.00
37.89	103.58	0.24	0.81	0.36	0.01	37.94	103.67	0.24	0.81	0.36	0.00
38.02	102.58	0.23	0.81	0.36	0.01	38.07	100.54	0.23	0.83	0.35	0.00
38.16	98.53	0.22	0.84	0.35	0.01	38.20	95.78	0.21	0.85	0.35	0.00
38.29	93.35	0.20	0.87	0.35	0.01	38.34	90.58	0.19	0.89	0.35	0.01
38.42	88.55	0.19	0.90	0.35	0.01	38.47	86.65	0.18	0.91	0.35	0.01
38.56	85.42	0.18	0.92	0.35	0.01	38.60	84.30	0.18	0.93	0.35	0.01
38.69	83.60	0.17	0.93	0.34	0.01	38.73	83.31	0.17	0.93	0.34	0.00
38.82	83.44	0.17	0.93	0.34	0.01	38.87	83.97	0.18	0.92	0.34	0.00
38.95	84.49	0.18	0.91	0.34	0.01	38.99	85.14	0.18	0.90	0.34	0.00
39.09	85.43	0.18	0.90	0.34	0.01	39.13	85.50	0.18	0.89	0.34	0.00
39.17	83.52	0.17	0.91	0.34	0.00	39.26	83.37	0.17	0.91	0.33	0.01
39.33	83.35	0.17	0.90	0.33	0.01	39.40	85.76	0.18	0.88	0.33	0.01
39.45	88.29	0.19	0.86	0.33	0.00	39.53	91.96	0.20	0.83	0.33	0.01
39.58	96.91	0.21	0.79	0.33	0.00	39.67	100.19	0.23	0.76	0.33	0.01
39.71	89.00	0.19	0.84	0.33	0.00	39.80	92.69	0.20	0.81	0.33	0.01
39.84	95.64	0.21	0.79	0.32	0.00	39.93	96.83	0.21	0.78	0.32	0.01
39.98	105.41	0.25	0.72	0.32	0.00	40.07	106.63	0.25	0.71	0.32	0.01
40.12	106.60	0.25	0.71	0.32	0.00	40.16	104.94	0.24	0.72	0.32	0.00
40.25	102.79	0.24	0.73	0.32	0.01	40.30	100.26	0.23	0.74	0.32	0.00
40.38	98.56	0.22	0.75	0.32	0.01	40.43	97.31	0.22	0.75	0.31	0.00
40.51	96.79	0.21	0.75	0.31	0.01	40.56	96.76	0.21	0.75	0.31	0.00
40.64	97.08	0.22	0.74	0.31	0.01	40.69	98.04	0.22	0.74	0.31	0.00
40.78	98.90	0.22	0.73	0.31	0.01	40.82	99.63	2.00	0.00	0.31	0.00
40.91	99.58	2.00	0.00	0.31	0.00	40.95	98.76	2.00	0.00	0.31	0.00
41.04	97.08	2.00	0.00	0.30	0.00	41.09	94.07	2.00	0.00	0.30	0.00
41.17	92.29	2.00	0.00	0.30	0.00	41.22	94.39	2.00	0.00	0.30	0.00
41.31	101.40	2.00	0.00	0.30	0.00	41.36	113.79	2.00	0.00	0.30	0.00
41.45	122.56	2.00	0.00	0.30	0.00	41.49	129.16	2.00	0.00	0.30	0.00
41.54	130.12	2.00	0.00	0.30	0.00	41.63	129.77	2.00	0.00	0.29	0.00
41.68	125.21	2.00	0.00	0.29	0.00	41.77	118.78	2.00	0.00	0.29	0.00
41.81	107.45	2.00	0.00	0.29	0.00	41.90	98.72	2.00	0.00	0.29	0.00
41.95	89.94	2.00	0.00	0.29	0.00	42.00	85.74	2.00	0.00	0.29	0.00
42.09	84.40	2.00	0.00	0.29	0.00	42.14	85.60	2.00	0.00	0.29	0.00
42.23	89.07	2.00	0.00	0.28	0.00	42.28	91.50	2.00	0.00	0.28	0.00
42.32	96.75	2.00	0.00	0.28	0.00	42.40	100.32	2.00	0.00	0.28	0.00
42.47	105.67	2.00	0.00	0.28	0.00	42.54	111.20	2.00	0.00	0.28	0.00
42.63	117.05	2.00	0.00	0.28	0.00	42.67	119.87	2.00	0.00	0.28	0.00
42.72	111.59	2.00	0.00	0.28	0.00	42.81	96.71	2.00	0.00	0.27	0.00
42.85	86.07	2.00	0.00	0.27	0.00	42.94	96.19	2.00	0.00	0.27	0.00
42.98	114.32	2.00	0.00	0.27	0.00	43.07	124.83	2.00	0.00	0.27	0.00
43.12	134.32	2.00	0.00	0.27	0.00	43.20	139.32	2.00	0.00	0.27	0.00
43.28	141.52	0.45	0.47	0.27	0.00	43.31	139.18	0.44	0.47	0.27	0.00
43.39	135.68	0.41	0.48	0.26	0.00	43.46	133.62	0.40	0.49	0.26	0.00
43.53	136.98	0.42	0.47	0.26	0.00	43.57	140.71	0.45	0.46	0.26	0.00
43.64	145.30	0.48	0.45	0.26	0.00	43.73	149.99	0.52	0.43	0.26	0.00

:: Post-earthquake settlement due to soil liquefaction :: (continued)

Depth (ft)	$Q_{tn,cs}$	FS	e_v (%)	DF	Settlement (in)	Depth (ft)	$Q_{tn,cs}$	FS	e_v (%)	DF	Settlement (in)
43.79	153.82	0.55	0.42	0.26	0.00	43.86	155.17	0.57	0.41	0.26	0.00
43.92	154.86	0.56	0.41	0.26	0.00	43.96	152.64	0.54	0.42	0.25	0.00
44.04	148.49	0.51	0.43	0.25	0.00	44.11	142.06	0.46	0.44	0.25	0.00
44.19	134.44	0.41	0.46	0.25	0.00	44.26	130.43	0.38	0.47	0.25	0.00
44.30	129.32	0.37	0.47	0.25	0.00	44.38	127.19	0.36	0.48	0.25	0.00
44.46	125.03	0.35	0.48	0.25	0.00	44.50	123.35	0.34	0.48	0.25	0.00
44.58	122.30	0.33	0.48	0.24	0.00	44.62	121.59	0.33	0.49	0.24	0.00
44.70	121.48	0.33	0.48	0.24	0.00	44.78	121.75	0.33	0.48	0.24	0.00
44.82	122.59	0.34	0.48	0.24	0.00	44.90	123.43	0.34	0.47	0.24	0.00
44.98	125.55	0.35	0.46	0.24	0.00	45.02	131.88	0.39	0.44	0.24	0.00
45.10	135.72	0.42	0.43	0.24	0.00	45.15	138.46	0.44	0.42	0.23	0.00
45.23	138.90	0.44	0.42	0.23	0.00	45.30	138.54	0.44	0.42	0.23	0.00
45.34	136.96	0.43	0.42	0.23	0.00	45.42	129.46	0.38	0.44	0.23	0.00
45.48	128.65	0.37	0.44	0.23	0.00	45.56	129.33	0.38	0.43	0.23	0.00
45.62	129.35	0.38	0.43	0.23	0.00	45.67	127.45	0.37	0.43	0.23	0.00
45.76	126.19	0.36	0.43	0.22	0.00	45.81	124.93	0.35	0.44	0.22	0.00
45.87	124.73	0.35	0.43	0.22	0.00	45.96	124.15	0.35	0.43	0.22	0.00
46.02	124.16	0.35	0.43	0.22	0.00	46.09	124.22	0.35	0.43	0.22	0.00
46.15	124.09	0.35	0.43	0.22	0.00	46.22	124.27	0.35	0.42	0.22	0.00
46.28	125.27	0.35	0.42	0.22	0.00	46.35	127.05	0.37	0.41	0.21	0.00
46.41	128.54	0.37	0.41	0.21	0.00	46.48	129.69	0.38	0.40	0.21	0.00
46.55	130.71	0.39	0.40	0.21	0.00	46.61	131.40	0.39	0.39	0.21	0.00
46.67	131.61	0.39	0.39	0.21	0.00	46.74	131.25	0.39	0.39	0.21	0.00
46.80	130.30	0.39	0.39	0.21	0.00	46.86	128.63	0.38	0.39	0.21	0.00
46.93	126.01	0.36	0.40	0.20	0.00	46.99	122.08	0.34	0.40	0.20	0.00
47.06	116.69	0.31	0.42	0.20	0.00	47.12	110.22	0.28	0.43	0.20	0.00
47.19	103.01	0.25	0.46	0.20	0.00	47.25	95.77	0.22	0.48	0.20	0.00
47.33	91.06	0.20	0.50	0.20	0.01	47.39	88.82	0.20	0.51	0.20	0.00
47.45	88.67	0.20	0.50	0.20	0.00	47.54	89.25	0.20	0.50	0.19	0.01
47.59	91.62	0.21	0.49	0.19	0.00	47.68	95.75	0.22	0.46	0.19	0.00
47.72	101.22	0.24	0.44	0.19	0.00	47.80	105.47	0.26	0.42	0.19	0.00
47.84	109.60	2.00	0.00	0.19	0.00	47.93	111.29	2.00	0.00	0.19	0.00
47.97	111.49	2.00	0.00	0.19	0.00	48.05	108.40	2.00	0.00	0.19	0.00
48.12	103.97	2.00	0.00	0.18	0.00	48.20	100.19	2.00	0.00	0.18	0.00
48.24	95.66	2.00	0.00	0.18	0.00	48.32	89.92	2.00	0.00	0.18	0.00
48.40	87.41	2.00	0.00	0.18	0.00	48.43	90.45	2.00	0.00	0.18	0.00
48.50	97.67	2.00	0.00	0.18	0.00	48.58	107.07	2.00	0.00	0.18	0.00
48.63	112.12	2.00	0.00	0.18	0.00	48.71	112.93	2.00	0.00	0.17	0.00
48.80	108.18	2.00	0.00	0.17	0.00	48.84	100.89	2.00	0.00	0.17	0.00
48.92	94.06	2.00	0.00	0.17	0.00	48.97	87.71	2.00	0.00	0.17	0.00
49.05	84.74	2.00	0.00	0.17	0.00	49.09	81.90	2.00	0.00	0.17	0.00
49.17	80.32	2.00	0.00	0.17	0.00	49.22	79.21	2.00	0.00	0.17	0.00
49.30	78.78	2.00	0.00	0.16	0.00	49.38	78.28	2.00	0.00	0.16	0.00
49.42	77.53	2.00	0.00	0.16	0.00	49.51	76.78	2.00	0.00	0.16	0.00
49.55	76.11	2.00	0.00	0.16	0.00	49.63	76.08	2.00	0.00	0.16	0.00
49.67	76.39	2.00	0.00	0.16	0.00	49.75	77.55	2.00	0.00	0.16	0.00
49.84	78.76	2.00	0.00	0.16	0.00	49.88	80.77	2.00	0.00	0.15	0.00
49.96	82.48	2.00	0.00	0.15	0.00	50.01	83.54	2.00	0.00	0.15	0.00

:: Post-earthquake settlement due to soil liquefaction :: (continued)

Depth (ft)	$Q_{tn,cs}$	FS	e_v (%)	DF	Settlement (in)	Depth (ft)	$Q_{tn,cs}$	FS	e_v (%)	DF	Settlement (in)
50.09	82.81	2.00	0.00	0.15	0.00	50.13	81.52	2.00	0.00	0.15	0.00
50.22	78.81	2.00	0.00	0.15	0.00	50.30	77.17	2.00	0.00	0.15	0.00
50.34	77.97	2.00	0.00	0.15	0.00	50.43	78.61	2.00	0.00	0.15	0.00
50.47	81.77	2.00	0.00	0.14	0.00	50.55	85.02	2.00	0.00	0.14	0.00
50.59	90.55	2.00	0.00	0.14	0.00	50.68	96.90	2.00	0.00	0.14	0.00
50.76	102.62	2.00	0.00	0.14	0.00	50.80	108.67	2.00	0.00	0.14	0.00
50.89	110.83	2.00	0.00	0.14	0.00	50.93	112.17	2.00	0.00	0.14	0.00
51.01	112.06	2.00	0.00	0.14	0.00	51.05	110.98	2.00	0.00	0.13	0.00
51.13	101.83	2.00	0.00	0.13	0.00	51.22	93.26	2.00	0.00	0.13	0.00
51.26	87.57	2.00	0.00	0.13	0.00	51.34	91.05	2.00	0.00	0.13	0.00
51.38	96.97	2.00	0.00	0.13	0.00	51.47	101.82	2.00	0.00	0.13	0.00
51.51	106.16	2.00	0.00	0.13	0.00	51.58	108.83	2.00	0.00	0.13	0.00
51.65	111.08	2.00	0.00	0.12	0.00	51.72	112.11	2.00	0.00	0.12	0.00
51.78	112.03	2.00	0.00	0.12	0.00	51.84	111.32	2.00	0.00	0.12	0.00
51.91	110.74	2.00	0.00	0.12	0.00	51.98	110.42	2.00	0.00	0.12	0.00
52.04	109.83	2.00	0.00	0.12	0.00	52.11	109.27	2.00	0.00	0.12	0.00
52.18	108.47	2.00	0.00	0.12	0.00	52.24	108.18	2.00	0.00	0.11	0.00
52.31	108.03	2.00	0.00	0.11	0.00	52.38	107.87	2.00	0.00	0.11	0.00
52.45	106.91	2.00	0.00	0.11	0.00	52.51	105.92	2.00	0.00	0.11	0.00
52.58	104.97	2.00	0.00	0.11	0.00	52.65	103.80	2.00	0.00	0.11	0.00
52.72	102.42	2.00	0.00	0.11	0.00	52.78	99.80	2.00	0.00	0.11	0.00
52.85	100.22	2.00	0.00	0.10	0.00	52.92	100.74	2.00	0.00	0.10	0.00
52.98	100.47	2.00	0.00	0.10	0.00	53.05	99.54	2.00	0.00	0.10	0.00
53.12	99.14	2.00	0.00	0.10	0.00	53.18	99.30	2.00	0.00	0.10	0.00
53.25	100.22	2.00	0.00	0.10	0.00	53.28	101.34	2.00	0.00	0.10	0.00
53.38	101.38	2.00	0.00	0.10	0.00	53.45	100.01	2.00	0.00	0.09	0.00
53.48	93.31	2.00	0.00	0.09	0.00	53.58	82.29	2.00	0.00	0.09	0.00
53.61	70.09	2.00	0.00	0.09	0.00	53.68	66.28	2.00	0.00	0.09	0.00
53.74	66.62	2.00	0.00	0.09	0.00	53.81	70.26	2.00	0.00	0.09	0.00
53.87	75.81	2.00	0.00	0.09	0.00	53.94	82.56	2.00	0.00	0.09	0.00
54.01	88.84	2.00	0.00	0.08	0.00	54.08	89.56	2.00	0.00	0.08	0.00
54.16	88.64	2.00	0.00	0.08	0.00	54.24	84.84	2.00	0.00	0.08	0.00
54.28	77.83	2.00	0.00	0.08	0.00	54.35	70.90	2.00	0.00	0.08	0.00
54.44	72.16	2.00	0.00	0.08	0.00	54.48	75.10	2.00	0.00	0.08	0.00
54.54	76.72	2.00	0.00	0.08	0.00	54.60	77.96	2.00	0.00	0.07	0.00
54.68	79.76	2.00	0.00	0.07	0.00	54.74	80.58	2.00	0.00	0.07	0.00
54.81	81.10	2.00	0.00	0.07	0.00	54.87	81.50	2.00	0.00	0.07	0.00
54.94	81.65	2.00	0.00	0.07	0.00	54.99	81.54	2.00	0.00	0.07	0.00
55.07	81.01	2.00	0.00	0.07	0.00	55.13	80.40	2.00	0.00	0.07	0.00
55.20	80.06	2.00	0.00	0.06	0.00	55.27	80.11	2.00	0.00	0.06	0.00
55.33	80.54	2.00	0.00	0.06	0.00	55.40	81.05	2.00	0.00	0.06	0.00
55.46	81.96	2.00	0.00	0.06	0.00	55.53	84.67	2.00	0.00	0.06	0.00
55.59	90.60	2.00	0.00	0.06	0.00	55.66	99.20	2.00	0.00	0.06	0.00
55.72	108.30	2.00	0.00	0.06	0.00	55.79	115.38	2.00	0.00	0.05	0.00
55.86	119.80	2.00	0.00	0.05	0.00	55.92	122.36	2.00	0.00	0.05	0.00
55.99	121.12	2.00	0.00	0.05	0.00	56.06	120.63	2.00	0.00	0.05	0.00
56.12	116.61	2.00	0.00	0.05	0.00	56.18	108.55	2.00	0.00	0.05	0.00
56.25	91.24	2.00	0.00	0.05	0.00	56.31	75.10	2.00	0.00	0.05	0.00

:: Post-earthquake settlement due to soil liquefaction :: (continued)

Depth (ft)	$Q_{tn,cs}$	FS	e_v (%)	DF	Settlement (in)	Depth (ft)	$Q_{tn,cs}$	FS	e_v (%)	DF	Settlement (in)
56.38	69.84	2.00	0.00	0.04	0.00	56.45	71.66	2.00	0.00	0.04	0.00
56.51	75.03	0.17	0.12	0.04	0.00	56.58	78.80	0.18	0.12	0.04	0.00
56.65	82.45	0.19	0.11	0.04	0.00	56.72	83.95	0.20	0.10	0.04	0.00
56.78	81.60	0.19	0.10	0.04	0.00	56.85	76.03	0.18	0.11	0.04	0.00
56.92	70.66	0.17	0.11	0.04	0.00	56.99	68.58	2.00	0.00	0.03	0.00
57.05	70.31	2.00	0.00	0.03	0.00	57.09	77.75	2.00	0.00	0.03	0.00
57.16	87.64	2.00	0.00	0.03	0.00	57.22	99.13	2.00	0.00	0.03	0.00
57.29	107.06	2.00	0.00	0.03	0.00	57.36	111.40	2.00	0.00	0.03	0.00
57.43	109.32	2.00	0.00	0.03	0.00	57.49	106.34	2.00	0.00	0.03	0.00
57.56	101.62	2.00	0.00	0.02	0.00	57.63	96.47	2.00	0.00	0.02	0.00
57.70	92.67	2.00	0.00	0.02	0.00	57.78	90.40	2.00	0.00	0.02	0.00
57.81	88.76	2.00	0.00	0.02	0.00	57.89	87.27	2.00	0.00	0.02	0.00
57.96	86.04	2.00	0.00	0.02	0.00	58.03	85.77	2.00	0.00	0.02	0.00
58.07	87.02	2.00	0.00	0.02	0.00	58.14	89.14	2.00	0.00	0.01	0.00
58.22	91.13	2.00	0.00	0.01	0.00	58.29	91.96	2.00	0.00	0.01	0.00
58.36	91.87	2.00	0.00	0.01	0.00	58.40	91.05	2.00	0.00	0.01	0.00
58.47	89.71	2.00	0.00	0.01	0.00	58.54	87.18	2.00	0.00	0.01	0.00
58.61	83.34	2.00	0.00	0.01	0.00	58.68	78.82	2.00	0.00	0.01	0.00
58.74	75.02	2.00	0.00	0.00	0.00	58.80	72.48	2.00	0.00	0.00	0.00
58.88	71.19	2.00	0.00	0.00	0.00	58.94	70.22	2.00	0.00	0.00	0.00
59.00	68.98	2.00	0.00	0.00	0.00	59.09	67.45	2.00	0.00	0.00	0.00
59.13	65.46	2.00	0.00	0.00	0.00	59.21	64.04	2.00	0.00	0.00	0.00
59.25	62.50	2.00	0.00	0.00	0.00	59.34	61.35	2.00	0.00	0.00	0.00
59.42	60.49	2.00	0.00	0.00	0.00	59.46	60.63	2.00	0.00	0.00	0.00
59.54	61.46	2.00	0.00	0.00	0.00	59.59	63.05	2.00	0.00	0.00	0.00
59.67	64.60	2.00	0.00	0.00	0.00	59.71	66.71	2.00	0.00	0.00	0.00
59.80	69.13	2.00	0.00	0.00	0.00	59.88	71.56	2.00	0.00	0.00	0.00
59.92	73.38	2.00	0.00	0.00	0.00	59.99	73.66	2.00	0.00	0.00	0.00
60.07	73.44	2.00	0.00	0.00	0.00						

Total estimated settlement: 2.69

Abbreviations

$Q_{tn,cs}$:	Equivalent clean sand normalized cone resistance
FS:	Factor of safety against liquefaction
e_v (%):	Post-liquefaction volumentric strain
DF:	e_v depth weighting factor
Settlement:	Calculated settlement

Ejecta Severity Estimation

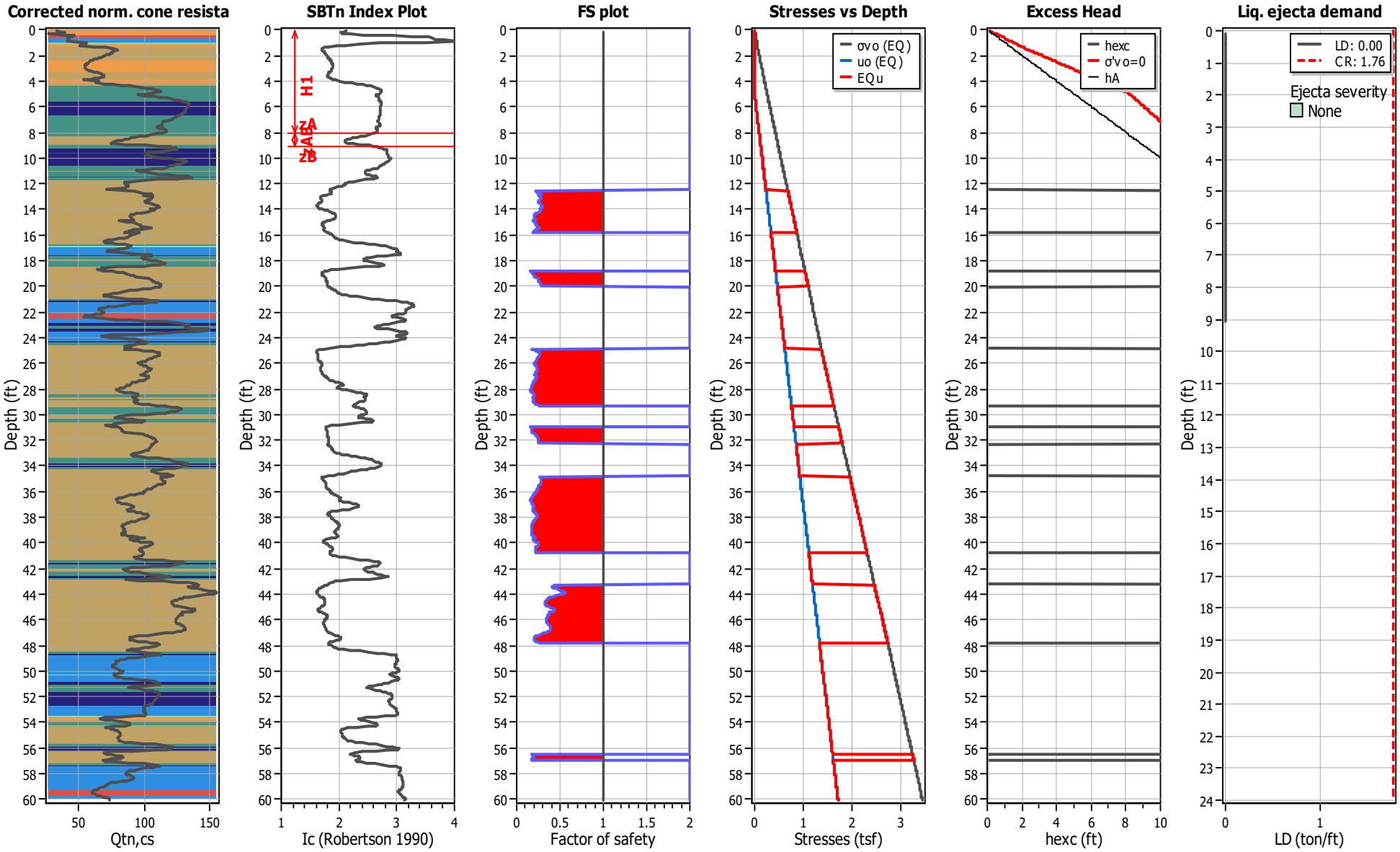

LIQUEFACTION ANALYSIS REPORT

Project title : Mixed-Use Development **Location : Artesia, Los Angeles County, California**

CPT file : CPT-2

Input parameters and analysis data

Analysis method:	NCEER (1998)	G.W.T. (in-situ):	15.00 ft	Use fill:	No	Clay like behavior applied:	Sands only
Fines correction method:	NCEER (1998)	G.W.T. (earthq.):	5.00 ft	Fill height:	N/A	Limit depth applied:	Yes
Points to test:	Based on Ic value	Average results interval:	3	Fill weight:	N/A	Limit depth:	60.00 ft
Earthquake magnitude M_w:	7.40	Ic cut-off value:	2.60	Trans. detect. applied:	Yes	MSF method:	Method based
Peak ground acceleration:	0.73	Unit weight calculation:	Based on SBT	K_σ applied:	Yes		

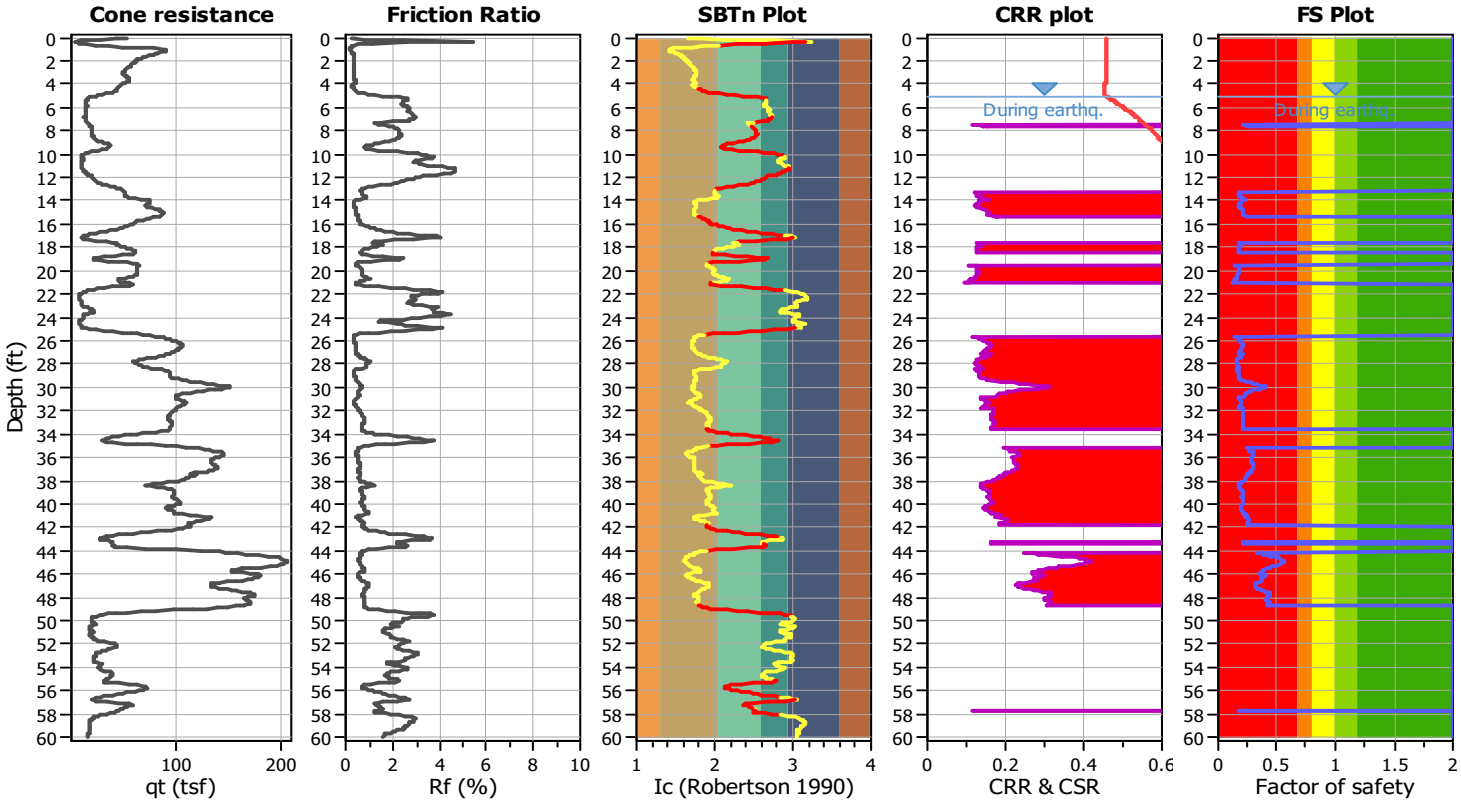

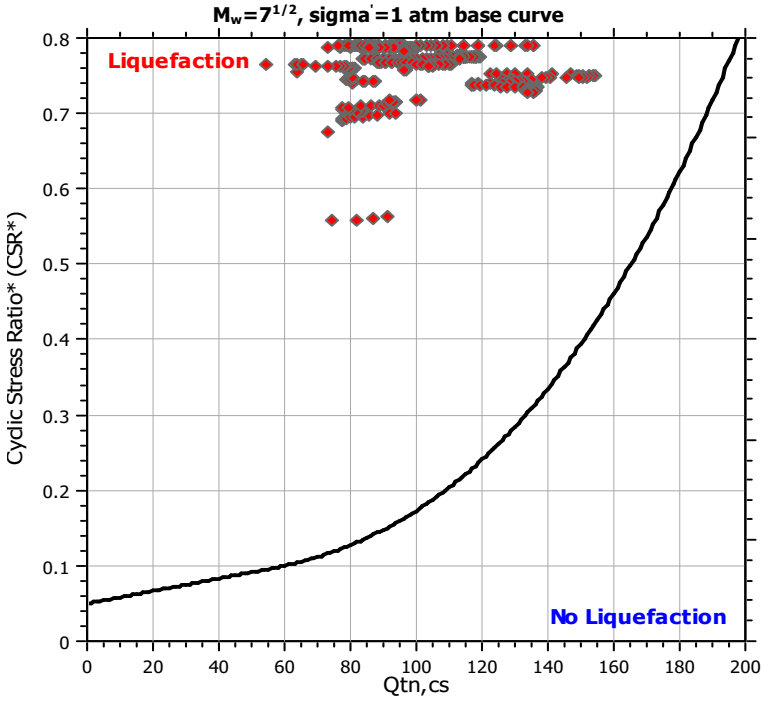

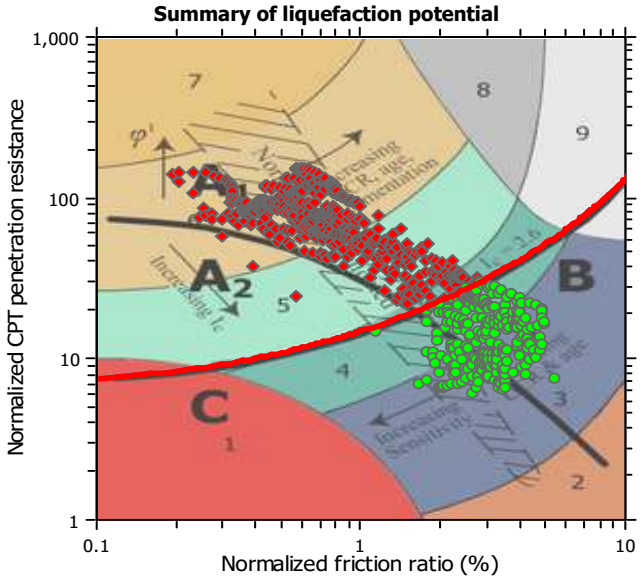

Zone A_1: Cyclic liquefaction likely depending on size and duration of cyclic loading
Zone A_2: Cyclic liquefaction and strength loss likely depending on loading and ground geometry
Zone B: Liquefaction and post-earthquake strength loss unlikely, check cyclic softening
Zone C: Cyclic liquefaction and strength loss possible depending on soil plasticity, brittleness/sensitivity, strain to peak undrained strength and ground geometry

CPT basic interpretation plots (normalized)

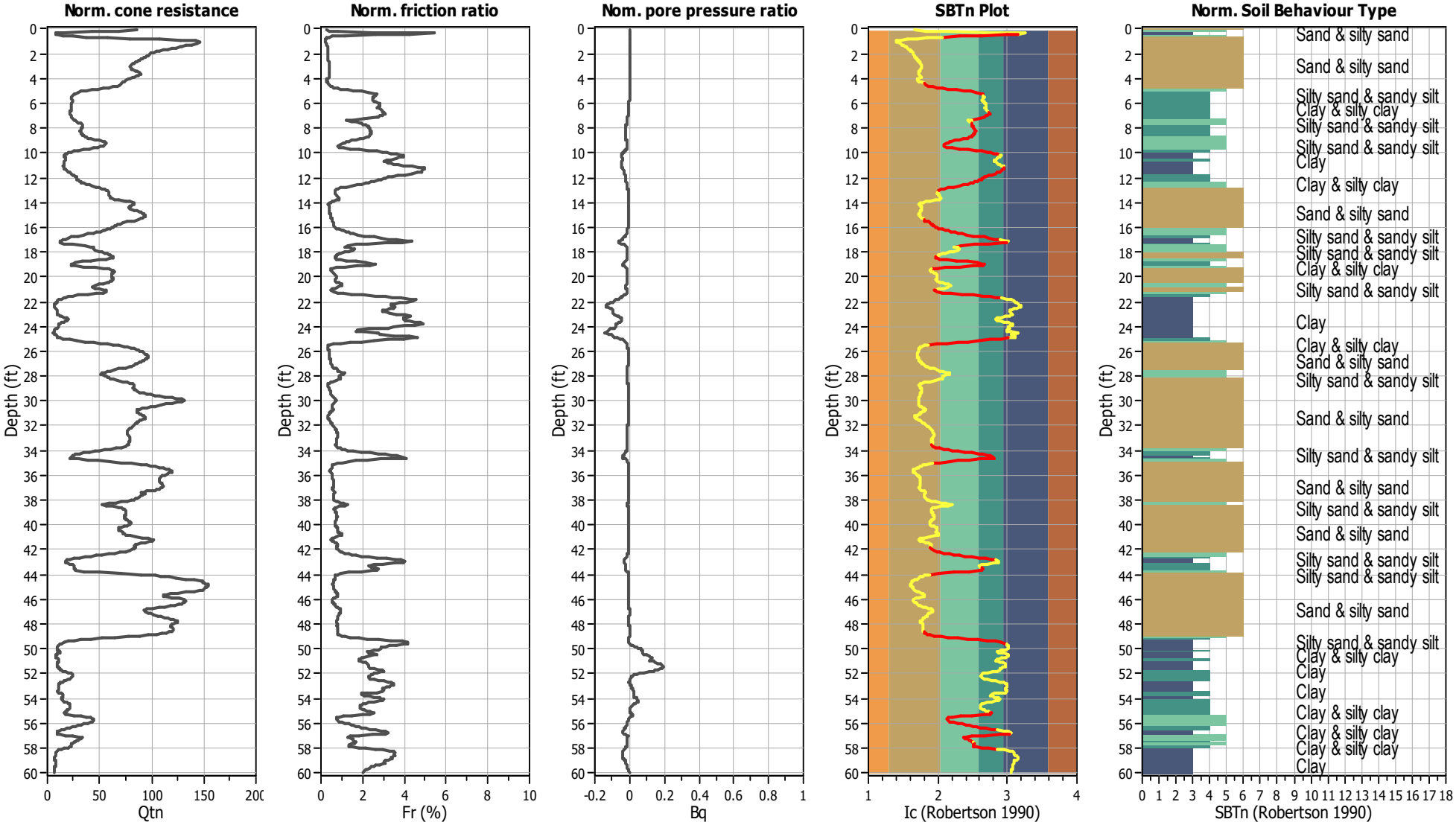

Input parameters and analysis data

Analysis method:	NCEER (1998)	Depth to water table (erthq.):	5.00 ft	Fill weight:	N/A
Fines correction method:	NCEER (1998)	Average results interval:	3	Transition detect. applied:	Yes
Points to test:	Based on Ic value	Ic cut-off value:	2.60	K_σ applied:	Yes
Earthquake magnitude M_w:	7.40	Unit weight calculation:	Based on SBT	Clay like behavior applied:	Sands only
Peak ground acceleration:	0.73	Use fill:	No	Limit depth applied:	Yes
Depth to water table (insitu):	15.00 ft	Fill height:	N/A	Limit depth:	60.00 ft

SBTn legend

1. Sensitive fine grained
2. Organic material
3. Clay to silty clay
4. Clayey silt to silty
5. Silty sand to sandy silt
6. Clean sand to silty sand
7. Gravely sand to sand
8. Very stiff sand to
9. Very stiff fine grained

Estimation of post-earthquake settlements

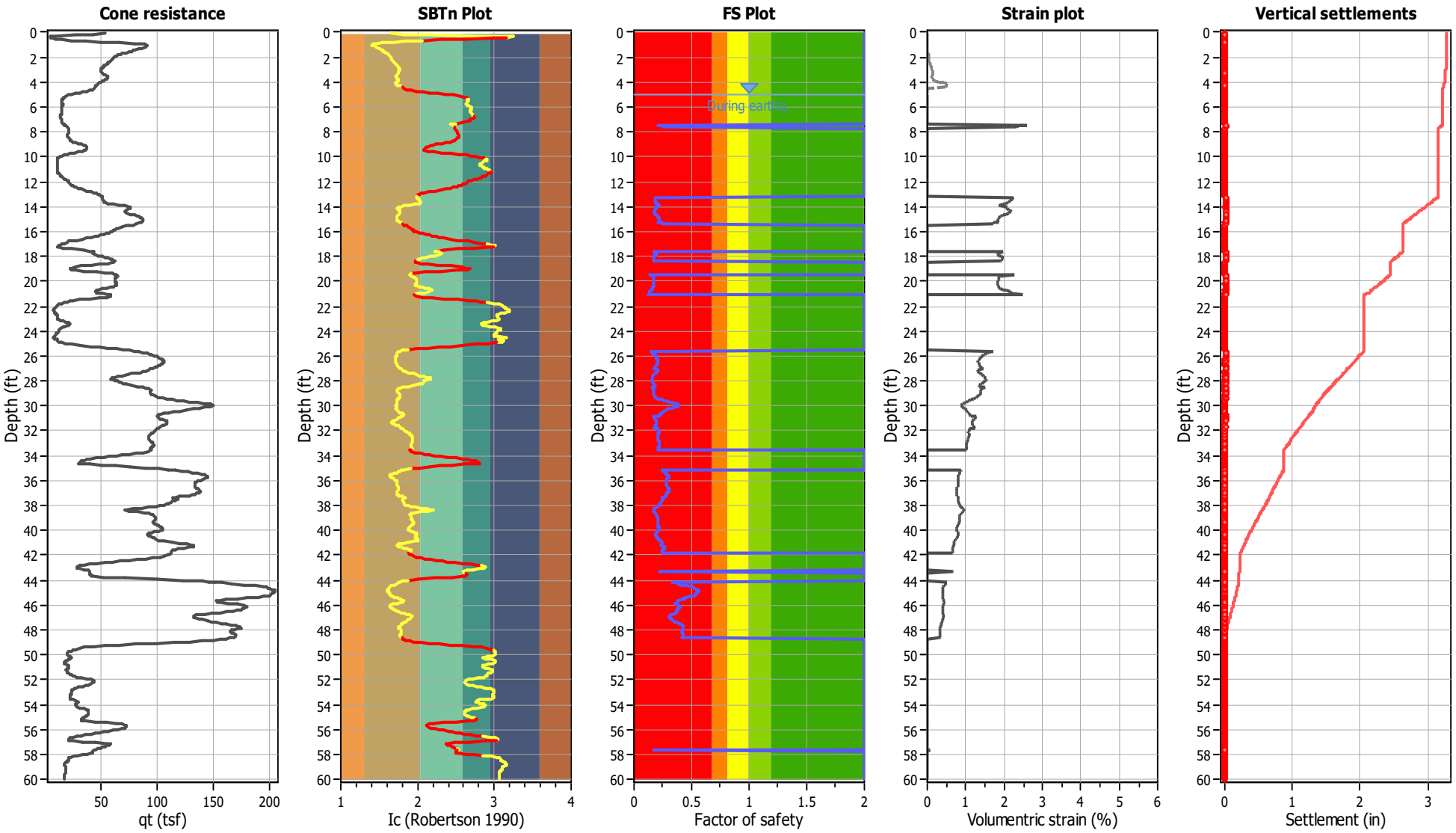

Abbreviations

q_t:	Total cone resistance (cone resistance q_c corrected for pore water effects)
I_c:	Soil Behaviour Type Index
FS:	Calculated Factor of Safety against liquefaction
Volumentric strain:	Post-liquefaction volumentric strain

:: Post-earthquake settlement of dry sands ::

Depth (ft)	Ic	Q_{tn}	Kc	$Q_{tn,cs}$	$N_{1,60}$ (blows)	G_{max} (tsf)	CSR	Shear, γ (%)	$e_{vol(15)}$ (%)	N_c	e_v (%)	Settle. (in)
0.08	1.66	86.29	1.00	86.29	16	393	0.46	0.001	0.00	14.23	0.00	0.000
0.14	1.82	68.68	1.00	68.68	13	386	0.46	0.001	0.00	14.23	0.00	0.000
0.21	2.14	43.47	1.49	64.77	14	367	0.46	0.002	0.00	14.23	0.00	0.000
0.27	2.77	16.24	5.54	90.02	0	0	0.46	0.000	0.00	0.00	0.00	0.000
0.34	3.25	7.48	13.91	104.03	0	0	0.46	0.000	0.00	0.00	0.00	0.000
0.40	3.16	7.98	11.91	95.13	0	0	0.46	0.000	0.00	0.00	0.00	0.000
0.47	2.99	9.27	8.68	80.47	0	0	0.46	0.000	0.00	0.00	0.00	0.000
0.53	2.63	14.75	4.03	59.49	0	0	0.46	0.000	0.00	0.00	0.00	0.000
0.60	2.30	24.23	1.93	46.84	0	0	0.46	0.000	0.00	14.23	0.00	0.000
0.66	2.06	37.31	1.00	37.31	0	0	0.46	0.000	0.00	14.23	0.00	0.000
0.73	1.85	57.30	1.00	57.30	0	0	0.46	0.000	0.00	14.23	0.00	0.000
0.81	1.70	79.49	1.00	79.49	15	383	0.46	0.010	0.01	14.23	0.01	0.000
0.86	1.56	106.99	1.00	106.99	19	430	0.46	0.009	0.01	14.23	0.01	0.000
0.94	1.46	127.77	1.00	127.77	22	456	0.46	0.009	0.01	14.23	0.01	0.000
0.99	1.41	141.72	1.00	141.72	24	474	0.46	0.009	0.01	14.23	0.01	0.000
1.05	1.41	145.77	1.00	145.77	25	488	0.46	0.009	0.01	14.23	0.01	0.000
1.13	1.43	145.86	1.00	145.86	25	501	0.46	0.010	0.01	14.23	0.01	0.000
1.18	1.46	143.78	1.00	143.78	25	509	0.46	0.010	0.01	14.23	0.01	0.000
1.26	1.49	138.20	1.00	138.20	24	508	0.46	0.011	0.01	14.23	0.01	0.000
1.32	1.51	133.32	1.00	133.32	23	506	0.46	0.012	0.01	14.23	0.01	0.000
1.39	1.53	128.84	1.00	128.84	23	503	0.46	0.013	0.01	14.23	0.01	0.000
1.45	1.54	126.86	1.00	126.86	22	501	0.46	0.014	0.01	14.23	0.01	0.000
1.53	1.56	123.67	1.00	123.67	22	497	0.46	0.016	0.01	14.23	0.01	0.000
1.58	1.57	119.52	1.00	119.52	21	490	0.46	0.017	0.02	14.23	0.01	0.000
1.65	1.59	115.18	1.00	115.18	21	482	0.46	0.019	0.02	14.23	0.02	0.000
1.73	1.60	111.03	1.00	111.03	20	473	0.46	0.022	0.02	14.23	0.02	0.000
1.79	1.61	107.57	1.00	107.57	19	465	0.46	0.024	0.02	14.23	0.02	0.000
1.85	1.62	104.71	1.00	104.71	19	459	0.46	0.026	0.03	14.23	0.03	0.000
1.92	1.63	102.07	1.00	102.07	19	453	0.46	0.029	0.03	14.23	0.03	0.000
1.99	1.64	99.86	1.00	99.86	18	448	0.46	0.032	0.04	14.23	0.03	0.000
2.05	1.65	98.10	1.00	98.10	18	445	0.46	0.035	0.04	14.23	0.04	0.000
2.12	1.66	96.80	1.00	96.80	18	443	0.46	0.037	0.04	14.23	0.04	0.000
2.18	1.67	95.60	1.00	95.60	18	442	0.46	0.040	0.05	14.23	0.04	0.000
2.25	1.67	94.44	1.00	94.44	17	441	0.46	0.042	0.05	14.23	0.05	0.000
2.31	1.68	93.19	1.00	93.19	17	440	0.46	0.045	0.05	14.23	0.05	0.000
2.38	1.69	91.95	1.00	91.95	17	438	0.46	0.048	0.06	14.23	0.05	0.000
2.44	1.70	90.60	1.00	90.60	17	436	0.46	0.051	0.06	14.23	0.06	0.000
2.51	1.71	89.16	1.00	89.16	17	434	0.46	0.055	0.07	14.23	0.06	0.001
2.56	1.72	87.60	1.00	87.60	16	431	0.46	0.059	0.07	14.23	0.07	0.000
2.63	1.73	85.98	1.00	85.98	16	429	0.46	0.064	0.08	14.23	0.08	0.001
2.71	1.74	84.41	1.00	84.41	16	426	0.46	0.069	0.09	14.23	0.08	0.001
2.78	1.74	83.15	1.00	83.15	16	424	0.46	0.074	0.10	14.23	0.09	0.001
2.83	1.75	82.00	1.00	82.00	16	422	0.46	0.079	0.11	14.23	0.10	0.001
2.90	1.76	80.98	1.00	80.98	15	420	0.46	0.085	0.12	14.23	0.11	0.001
2.97	1.76	80.14	1.00	80.14	15	417	0.46	0.092	0.13	14.23	0.12	0.001
3.02	1.76	79.72	1.00	79.72	15	415	0.46	0.097	0.13	14.23	0.12	0.001
3.09	1.76	79.62	1.00	79.62	15	414	0.46	0.103	0.14	14.23	0.13	0.001
3.17	1.76	79.98	1.00	79.98	15	414	0.46	0.108	0.15	14.23	0.14	0.001

:: Post-earthquake settlement of dry sands :: (continued)

Depth (ft)	Ic	Q_{tn}	Kc	$Q_{tn,cs}$	$N_{1,60}$ (blows)	G_{max} (tsf)	CSR	Shear, γ (%)	$e_{vol(15)}$ (%)	N_c	e_v (%)	Settle. (in)
3.24	1.75	80.76	1.00	80.76	15	416	0.46	0.112	0.15	14.23	0.14	0.001
3.29	1.75	82.33	1.00	82.33	16	421	0.46	0.111	0.15	14.23	0.14	0.001
3.36	1.74	84.35	1.00	84.35	16	427	0.46	0.110	0.14	14.23	0.13	0.001
3.43	1.73	86.37	1.00	86.37	16	433	0.46	0.109	0.14	14.23	0.13	0.001
3.48	1.72	88.07	1.00	88.07	17	438	0.46	0.107	0.13	14.23	0.12	0.001
3.55	1.72	89.08	1.00	89.08	17	441	0.46	0.109	0.13	14.23	0.12	0.001
3.63	1.72	89.35	1.00	89.35	17	443	0.46	0.112	0.14	14.23	0.13	0.001
3.70	1.73	88.84	1.00	88.84	17	444	0.46	0.117	0.14	14.23	0.13	0.001
3.75	1.74	87.40	1.00	87.40	17	441	0.46	0.122	0.15	14.23	0.14	0.001
3.82	1.75	85.51	1.00	85.51	16	438	0.46	0.133	0.17	14.23	0.16	0.001
3.89	1.76	83.52	1.00	83.52	16	433	0.46	0.145	0.19	14.23	0.17	0.001
3.94	1.75	81.49	1.00	81.49	15	420	0.46	0.171	0.23	14.23	0.21	0.001
4.01	1.73	79.55	1.00	79.55	15	397	0.46	0.234	0.33	14.23	0.30	0.003
4.07	1.70	77.29	1.00	77.29	14	375	0.46	0.321	0.47	14.23	0.43	0.003
4.15	1.71	75.44	1.00	75.44	14	366	0.46	0.381	0.58	14.23	0.53	0.005
4.22	1.73	74.14	1.00	74.14	14	371	0.45	0.376	0.58	14.23	0.52	0.005
4.28	1.75	73.50	1.00	73.50	14	376	0.45	0.359	0.55	14.23	0.50	0.003
4.33	1.77	71.83	1.00	71.83	14	381	0.45	0.350	0.55	14.23	0.50	0.003
4.41	1.80	71.04	1.00	71.04	14	387	0.45	0.337	0.53	14.23	0.48	0.004
4.47	1.82	70.11	1.00	70.11	0	0	0.45	0.000	0.00	14.23	0.00	0.000
4.54	1.83	69.93	1.00	69.93	0	0	0.45	0.000	0.00	14.23	0.00	0.000
4.61	1.86	67.43	1.00	67.43	0	0	0.45	0.000	0.00	14.23	0.00	0.000
4.69	1.92	63.18	1.25	78.84	0	0	0.45	0.000	0.00	14.23	0.00	0.000
4.76	1.98	58.56	1.29	75.70	0	0	0.45	0.000	0.00	14.23	0.00	0.000
4.80	2.07	53.54	1.37	73.48	0	0	0.45	0.000	0.00	14.23	0.00	0.000
4.87	2.15	48.56	1.51	73.39	0	0	0.45	0.000	0.00	14.23	0.00	0.000
4.95	2.27	42.47	1.80	76.60	0	0	0.45	0.000	0.00	14.23	0.00	0.000

Total estimated settlement: 0.05

Abbreviations

Q_{tn}:	Equivalent clean sand normalized cone resistance
K_c:	Fines correction factor
$Q_{tn,cs}$:	Post-liquefaction volumentric strain
G_{max}:	Small strain shear modulus
CSR:	Soil cyclic stress ratio
γ:	Cyclic shear strain
$e_{vol(15)}$:	Volumetric strain after 15 cycles
N_c:	Equivalent number of cycles
e_v:	Volumetric strain
Settle.:	Calculated settlement

:: Post-earthquake settlement due to soil liquefaction ::

Depth (ft)	$Q_{tn,cs}$	FS	e_v (%)	DF	Settlement (in)	Depth (ft)	$Q_{tn,cs}$	FS	e_v (%)	DF	Settlement (in)
5.03	82.17	2.00	0.00	0.91	0.00	5.06	90.35	2.00	0.00	0.91	0.00
5.14	97.93	2.00	0.00	0.91	0.00	5.21	104.07	2.00	0.00	0.91	0.00
5.25	105.10	2.00	0.00	0.91	0.00	5.33	103.20	2.00	0.00	0.91	0.00
5.41	101.09	2.00	0.00	0.91	0.00	5.45	99.09	2.00	0.00	0.91	0.00
5.51	98.99	2.00	0.00	0.91	0.00	5.58	98.51	2.00	0.00	0.91	0.00
5.66	98.70	2.00	0.00	0.90	0.00	5.73	98.15	2.00	0.00	0.90	0.00
5.80	98.97	2.00	0.00	0.90	0.00	5.87	100.63	2.00	0.00	0.90	0.00
5.91	102.54	2.00	0.00	0.90	0.00	5.97	103.90	2.00	0.00	0.90	0.00

:: Post-earthquake settlement due to soil liquefaction :: (continued)

Depth (ft)	$Q_{tn,cs}$	FS	e_v (%)	DF	Settlement (in)	Depth (ft)	$Q_{tn,cs}$	FS	e_v (%)	DF	Settlement (in)
6.05	104.48	2.00	0.00	0.90	0.00	6.12	104.58	2.00	0.00	0.90	0.00
6.19	104.33	2.00	0.00	0.90	0.00	6.26	103.58	2.00	0.00	0.89	0.00
6.33	102.71	2.00	0.00	0.89	0.00	6.37	102.70	2.00	0.00	0.89	0.00
6.44	104.30	2.00	0.00	0.89	0.00	6.51	106.15	2.00	0.00	0.89	0.00
6.58	107.08	2.00	0.00	0.89	0.00	6.65	106.96	2.00	0.00	0.89	0.00
6.72	106.80	2.00	0.00	0.89	0.00	6.76	107.19	2.00	0.00	0.89	0.00
6.83	108.50	2.00	0.00	0.88	0.00	6.91	108.70	2.00	0.00	0.88	0.00
6.98	107.64	2.00	0.00	0.88	0.00	7.05	105.86	2.00	0.00	0.88	0.00
7.09	105.29	2.00	0.00	0.88	0.00	7.16	102.78	2.00	0.00	0.88	0.00
7.23	88.14	2.00	0.00	0.88	0.00	7.30	74.55	2.00	0.00	0.88	0.00
7.38	67.53	2.00	0.00	0.87	0.00	7.45	74.20	0.21	2.61	0.87	0.02
7.49	81.82	0.23	2.40	0.87	0.01	7.57	86.72	0.25	2.29	0.87	0.02
7.63	91.30	0.27	2.19	0.87	0.01	7.69	93.77	2.00	0.00	0.87	0.00
7.75	96.57	2.00	0.00	0.87	0.00	7.82	98.67	2.00	0.00	0.87	0.00
7.88	100.29	2.00	0.00	0.87	0.00	7.94	101.43	2.00	0.00	0.87	0.00
8.02	101.71	2.00	0.00	0.86	0.00	8.08	101.87	2.00	0.00	0.86	0.00
8.15	101.91	2.00	0.00	0.86	0.00	8.22	102.24	2.00	0.00	0.86	0.00
8.27	102.92	2.00	0.00	0.86	0.00	8.34	103.42	2.00	0.00	0.86	0.00
8.42	103.77	2.00	0.00	0.86	0.00	8.46	103.40	2.00	0.00	0.86	0.00
8.54	103.17	2.00	0.00	0.86	0.00	8.60	103.03	2.00	0.00	0.85	0.00
8.69	102.33	2.00	0.00	0.85	0.00	8.75	100.55	2.00	0.00	0.85	0.00
8.81	97.66	2.00	0.00	0.85	0.00	8.87	94.09	2.00	0.00	0.85	0.00
8.93	90.26	2.00	0.00	0.85	0.00	9.01	87.58	2.00	0.00	0.85	0.00
9.08	85.90	2.00	0.00	0.85	0.00	9.13	84.94	2.00	0.00	0.85	0.00
9.20	83.71	2.00	0.00	0.84	0.00	9.26	81.72	2.00	0.00	0.84	0.00
9.32	78.34	2.00	0.00	0.84	0.00	9.41	74.67	2.00	0.00	0.84	0.00
9.47	71.65	2.00	0.00	0.84	0.00	9.53	70.76	2.00	0.00	0.84	0.00
9.59	72.85	2.00	0.00	0.84	0.00	9.68	78.92	2.00	0.00	0.84	0.00
9.74	89.00	2.00	0.00	0.83	0.00	9.80	98.57	2.00	0.00	0.83	0.00
9.86	105.81	2.00	0.00	0.83	0.00	9.92	109.57	2.00	0.00	0.83	0.00
9.97	110.64	2.00	0.00	0.83	0.00	10.07	111.20	2.00	0.00	0.83	0.00
10.13	112.86	2.00	0.00	0.83	0.00	10.19	114.79	2.00	0.00	0.83	0.00
10.25	116.31	2.00	0.00	0.83	0.00	10.31	116.75	2.00	0.00	0.83	0.00
10.37	115.90	2.00	0.00	0.82	0.00	10.46	113.84	2.00	0.00	0.82	0.00
10.52	109.20	2.00	0.00	0.82	0.00	10.58	104.11	2.00	0.00	0.82	0.00
10.64	101.78	2.00	0.00	0.82	0.00	10.71	102.33	2.00	0.00	0.82	0.00
10.78	104.85	2.00	0.00	0.82	0.00	10.85	105.97	2.00	0.00	0.82	0.00
10.90	107.75	2.00	0.00	0.82	0.00	10.98	110.82	2.00	0.00	0.81	0.00
11.04	115.05	2.00	0.00	0.81	0.00	11.11	120.58	2.00	0.00	0.81	0.00
11.17	127.73	2.00	0.00	0.81	0.00	11.23	132.70	2.00	0.00	0.81	0.00
11.30	133.60	2.00	0.00	0.81	0.00	11.37	135.46	2.00	0.00	0.81	0.00
11.43	137.94	2.00	0.00	0.81	0.00	11.51	140.30	2.00	0.00	0.80	0.00
11.58	141.49	2.00	0.00	0.80	0.00	11.62	139.76	2.00	0.00	0.80	0.00
11.70	136.35	2.00	0.00	0.80	0.00	11.77	131.73	2.00	0.00	0.80	0.00
11.84	127.92	2.00	0.00	0.80	0.00	11.88	124.18	2.00	0.00	0.80	0.00
11.96	121.04	2.00	0.00	0.80	0.00	12.03	118.41	2.00	0.00	0.80	0.00
12.07	116.18	2.00	0.00	0.80	0.00	12.15	113.67	2.00	0.00	0.79	0.00
12.23	109.87	2.00	0.00	0.79	0.00	12.30	106.32	2.00	0.00	0.79	0.00

:: Post-earthquake settlement due to soil liquefaction :: (continued)

Depth (ft)	$Q_{tn,cs}$	FS	e_v (%)	DF	Settlement (in)	Depth (ft)	$Q_{tn,cs}$	FS	e_v (%)	DF	Settlement (in)
12.34	103.22	2.00	0.00	0.79	0.00	12.42	100.78	2.00	0.00	0.79	0.00
12.49	97.35	2.00	0.00	0.79	0.00	12.56	94.23	2.00	0.00	0.79	0.00
12.60	89.74	2.00	0.00	0.79	0.00	12.68	83.91	2.00	0.00	0.79	0.00
12.75	77.79	2.00	0.00	0.78	0.00	12.81	73.88	2.00	0.00	0.78	0.00
12.88	72.83	2.00	0.00	0.78	0.00	12.95	73.47	2.00	0.00	0.78	0.00
13.02	74.76	2.00	0.00	0.78	0.00	13.09	75.73	2.00	0.00	0.78	0.00
13.12	76.56	2.00	0.00	0.78	0.00	13.19	76.95	2.00	0.00	0.78	0.00
13.26	77.27	0.18	2.24	0.78	0.02	13.33	77.56	0.18	2.23	0.77	0.02
13.40	78.02	0.18	2.21	0.77	0.02	13.47	78.79	0.18	2.19	0.77	0.02
13.53	79.96	0.18	2.16	0.77	0.02	13.60	81.52	0.19	2.13	0.77	0.02
13.67	83.54	0.19	2.08	0.77	0.02	13.74	85.69	0.20	2.03	0.77	0.02
13.81	88.38	0.21	1.98	0.77	0.02	13.88	91.90	0.22	1.92	0.76	0.02
13.94	93.93	0.22	1.88	0.76	0.01	13.98	82.61	0.19	2.09	0.76	0.01
14.04	83.55	0.19	2.06	0.76	0.02	14.11	83.35	0.19	2.06	0.76	0.02
14.18	81.91	0.19	2.09	0.76	0.02	14.24	80.09	0.18	2.13	0.76	0.02
14.31	78.81	0.18	2.15	0.76	0.02	14.38	77.44	0.17	2.18	0.76	0.02
14.45	77.65	0.17	2.17	0.76	0.02	14.51	79.41	0.18	2.13	0.75	0.02
14.59	82.90	0.19	2.05	0.75	0.02	14.65	86.21	0.20	1.98	0.75	0.01
14.71	88.47	0.20	1.94	0.75	0.01	14.78	90.24	0.21	1.91	0.75	0.01
14.84	91.48	0.21	1.88	0.75	0.01	14.90	92.35	0.21	1.86	0.75	0.01
14.96	93.07	0.22	1.85	0.75	0.01	15.03	93.57	0.22	1.84	0.75	0.01
15.11	93.51	0.22	1.84	0.74	0.02	15.19	92.95	0.22	1.84	0.74	0.02
15.22	91.78	0.21	1.86	0.74	0.01	15.30	101.21	0.25	1.71	0.74	0.02
15.38	99.83	0.24	1.73	0.74	0.02	15.45	97.83	2.00	0.00	0.74	0.00
15.49	95.26	2.00	0.00	0.74	0.00	15.56	92.36	2.00	0.00	0.74	0.00
15.64	88.74	2.00	0.00	0.73	0.00	15.71	85.90	2.00	0.00	0.73	0.00
15.75	83.93	2.00	0.00	0.73	0.00	15.83	82.82	2.00	0.00	0.73	0.00
15.90	81.95	2.00	0.00	0.73	0.00	15.97	81.29	2.00	0.00	0.73	0.00
16.01	80.50	2.00	0.00	0.73	0.00	16.09	79.60	2.00	0.00	0.73	0.00
16.16	79.10	2.00	0.00	0.73	0.00	16.24	79.44	2.00	0.00	0.72	0.00
16.28	80.40	2.00	0.00	0.72	0.00	16.35	81.00	2.00	0.00	0.72	0.00
16.43	81.14	2.00	0.00	0.72	0.00	16.50	81.04	2.00	0.00	0.72	0.00
16.54	82.71	2.00	0.00	0.72	0.00	16.61	86.63	2.00	0.00	0.72	0.00
16.69	92.22	2.00	0.00	0.72	0.00	16.77	96.49	2.00	0.00	0.72	0.00
16.81	100.06	2.00	0.00	0.72	0.00	16.88	103.17	2.00	0.00	0.71	0.00
16.96	106.40	2.00	0.00	0.71	0.00	17.03	109.01	2.00	0.00	0.71	0.00
17.06	113.05	2.00	0.00	0.71	0.00	17.14	112.98	2.00	0.00	0.71	0.00
17.21	105.30	2.00	0.00	0.71	0.00	17.29	95.17	2.00	0.00	0.71	0.00
17.33	85.57	2.00	0.00	0.71	0.00	17.40	78.54	2.00	0.00	0.71	0.00
17.48	72.61	2.00	0.00	0.70	0.00	17.55	73.16	2.00	0.00	0.70	0.00
17.60	75.87	2.00	0.00	0.70	0.00	17.66	80.34	0.17	1.96	0.70	0.01
17.74	84.59	0.18	1.87	0.70	0.02	17.79	87.74	0.19	1.82	0.70	0.01
17.85	86.78	0.19	1.83	0.70	0.01	17.93	83.80	0.18	1.88	0.70	0.02
17.98	80.45	0.17	1.94	0.70	0.01	18.07	78.88	0.17	1.97	0.69	0.02
18.12	78.52	0.17	1.97	0.69	0.01	18.18	79.29	0.17	1.96	0.69	0.01
18.26	80.07	0.17	1.94	0.69	0.02	18.31	80.63	0.17	1.92	0.69	0.01
18.39	80.74	0.17	1.92	0.69	0.02	18.45	80.13	2.00	0.00	0.69	0.00
18.53	78.57	2.00	0.00	0.69	0.00	18.58	75.90	2.00	0.00	0.69	0.00

:: Post-earthquake settlement due to soil liquefaction :: (continued)

Depth (ft)	$Q_{tn,cs}$	FS	e_v (%)	DF	Settlement (in)	Depth (ft)	$Q_{tn,cs}$	FS	e_v (%)	DF	Settlement (in)
18.64	73.12	2.00	0.00	0.68	0.00	18.72	74.62	2.00	0.00	0.68	0.00
18.78	83.29	2.00	0.00	0.68	0.00	18.86	93.31	2.00	0.00	0.68	0.00
18.91	98.49	2.00	0.00	0.68	0.00	18.97	99.70	2.00	0.00	0.68	0.00
19.05	94.82	2.00	0.00	0.68	0.00	19.11	82.32	2.00	0.00	0.68	0.00
19.18	68.62	2.00	0.00	0.67	0.00	19.24	65.22	2.00	0.00	0.67	0.00
19.32	69.36	2.00	0.00	0.67	0.00	19.37	59.67	2.00	0.00	0.67	0.00
19.45	62.31	2.00	0.00	0.67	0.00	19.50	63.69	0.14	2.26	0.67	0.01
19.58	79.22	0.17	1.89	0.67	0.02	19.64	79.55	0.17	1.88	0.67	0.01
19.69	79.61	0.17	1.88	0.67	0.01	19.77	79.66	0.17	1.87	0.66	0.02
19.82	79.98	0.17	1.86	0.66	0.01	19.91	80.28	0.17	1.85	0.66	0.02
19.98	80.62	0.17	1.84	0.66	0.02	20.04	80.88	0.17	1.84	0.66	0.01
20.11	81.12	0.17	1.83	0.66	0.02	20.18	81.19	0.17	1.82	0.66	0.02
20.21	80.87	0.17	1.83	0.66	0.01	20.28	80.09	0.17	1.84	0.66	0.02
20.35	79.30	0.17	1.85	0.66	0.02	20.43	78.88	0.16	1.86	0.65	0.02
20.50	78.41	0.16	1.86	0.65	0.02	20.57	77.15	0.16	1.88	0.65	0.02
20.64	75.73	0.16	1.91	0.65	0.02	20.68	73.17	0.15	1.96	0.65	0.01
20.75	69.49	0.15	2.04	0.65	0.02	20.82	65.21	0.14	2.15	0.65	0.02
20.89	63.41	0.14	2.19	0.65	0.02	20.96	63.59	0.14	2.18	0.64	0.02
21.00	65.72	0.14	2.12	0.64	0.01	21.07	54.10	0.12	2.49	0.64	0.02
21.13	56.67	2.00	0.00	0.64	0.00	21.20	73.54	2.00	0.00	0.64	0.00
21.28	73.03	2.00	0.00	0.64	0.00	21.33	74.23	2.00	0.00	0.64	0.00
21.40	80.03	2.00	0.00	0.64	0.00	21.47	91.57	2.00	0.00	0.64	0.00
21.55	102.21	2.00	0.00	0.63	0.00	21.59	108.27	2.00	0.00	0.63	0.00
21.66	111.35	2.00	0.00	0.63	0.00	21.73	113.56	2.00	0.00	0.63	0.00
21.80	114.61	2.00	0.00	0.63	0.00	21.86	111.23	2.00	0.00	0.63	0.00
21.94	104.61	2.00	0.00	0.63	0.00	22.01	96.82	2.00	0.00	0.63	0.00
22.05	90.48	2.00	0.00	0.63	0.00	22.13	85.23	2.00	0.00	0.62	0.00
22.21	81.03	2.00	0.00	0.62	0.00	22.25	79.86	2.00	0.00	0.62	0.00
22.34	80.16	2.00	0.00	0.62	0.00	22.38	81.62	2.00	0.00	0.62	0.00
22.46	82.79	2.00	0.00	0.62	0.00	22.51	84.81	2.00	0.00	0.62	0.00
22.59	85.40	2.00	0.00	0.62	0.00	22.67	85.34	2.00	0.00	0.62	0.00
22.71	84.52	2.00	0.00	0.62	0.00	22.80	84.39	2.00	0.00	0.61	0.00
22.84	85.63	2.00	0.00	0.61	0.00	22.92	88.88	2.00	0.00	0.61	0.00
23.00	93.85	2.00	0.00	0.61	0.00	23.04	101.79	2.00	0.00	0.61	0.00
23.12	109.43	2.00	0.00	0.61	0.00	23.17	115.56	2.00	0.00	0.61	0.00
23.25	118.92	2.00	0.00	0.61	0.00	23.32	121.90	2.00	0.00	0.60	0.00
23.36	124.41	2.00	0.00	0.60	0.00	23.43	125.02	2.00	0.00	0.60	0.00
23.52	124.51	2.00	0.00	0.60	0.00	23.56	124.41	2.00	0.00	0.60	0.00
23.64	123.89	2.00	0.00	0.60	0.00	23.72	122.22	2.00	0.00	0.60	0.00
23.76	118.57	2.00	0.00	0.60	0.00	23.83	114.54	2.00	0.00	0.60	0.00
23.89	109.16	2.00	0.00	0.60	0.00	23.96	102.70	2.00	0.00	0.59	0.00
24.03	95.34	2.00	0.00	0.59	0.00	24.10	89.10	2.00	0.00	0.59	0.00
24.18	81.98	2.00	0.00	0.59	0.00	24.22	71.97	2.00	0.00	0.59	0.00
24.30	63.32	2.00	0.00	0.59	0.00	24.35	60.74	2.00	0.00	0.59	0.00
24.43	65.68	2.00	0.00	0.59	0.00	24.48	70.54	2.00	0.00	0.59	0.00
24.54	73.09	2.00	0.00	0.58	0.00	24.62	76.32	2.00	0.00	0.58	0.00
24.70	81.45	2.00	0.00	0.58	0.00	24.76	89.98	2.00	0.00	0.58	0.00
24.82	99.67	2.00	0.00	0.58	0.00	24.88	107.51	2.00	0.00	0.58	0.00

:: Post-earthquake settlement due to soil liquefaction :: (continued)

Depth (ft)	$Q_{tn,cs}$	FS	e_v (%)	DF	Settlement (in)	Depth (ft)	$Q_{tn,cs}$	FS	e_v (%)	DF	Settlement (in)
24.94	113.30	2.00	0.00	0.58	0.00	25.03	115.30	2.00	0.00	0.58	0.00
25.07	112.26	2.00	0.00	0.58	0.00	25.16	104.52	2.00	0.00	0.57	0.00
25.22	93.50	2.00	0.00	0.57	0.00	25.28	82.16	2.00	0.00	0.57	0.00
25.34	75.08	2.00	0.00	0.57	0.00	25.41	74.68	2.00	0.00	0.57	0.00
25.47	63.62	2.00	0.00	0.57	0.00	25.54	68.80	2.00	0.00	0.57	0.00
25.60	73.20	0.15	1.71	0.57	0.01	25.66	76.96	0.16	1.64	0.57	0.01
25.73	80.26	0.16	1.58	0.56	0.01	25.82	83.02	0.17	1.53	0.56	0.02
25.88	85.30	0.17	1.49	0.56	0.01	25.95	87.14	0.18	1.47	0.56	0.01
26.01	89.01	0.18	1.44	0.56	0.01	26.07	90.93	0.19	1.41	0.56	0.01
26.14	92.61	0.20	1.39	0.56	0.01	26.20	94.02	0.20	1.37	0.56	0.01
26.26	95.12	0.20	1.35	0.55	0.01	26.33	95.99	0.21	1.34	0.55	0.01
26.39	96.31	0.21	1.33	0.55	0.01	26.46	96.09	0.21	1.33	0.55	0.01
26.52	95.45	0.20	1.34	0.55	0.01	26.58	94.68	0.20	1.34	0.55	0.01
26.64	93.83	0.20	1.35	0.55	0.01	26.71	92.94	0.20	1.36	0.55	0.01
26.77	91.89	0.19	1.37	0.55	0.01	26.84	90.49	0.19	1.38	0.55	0.01
26.90	88.50	0.18	1.41	0.54	0.01	27.00	86.43	0.18	1.43	0.54	0.02
27.06	84.44	0.17	1.45	0.54	0.01	27.13	96.04	0.21	1.30	0.54	0.01
27.20	95.46	0.20	1.31	0.54	0.01	27.23	94.37	0.20	1.32	0.54	0.01
27.31	92.63	0.19	1.34	0.54	0.01	27.39	90.41	0.19	1.36	0.54	0.01
27.43	87.65	0.18	1.39	0.54	0.01	27.51	84.31	0.17	1.43	0.53	0.01
27.59	81.07	0.16	1.48	0.53	0.01	27.63	79.12	0.16	1.51	0.53	0.01
27.71	79.15	0.16	1.50	0.53	0.02	27.80	79.70	0.16	1.49	0.53	0.02
27.84	78.46	0.16	1.51	0.53	0.01	27.91	76.86	0.15	1.53	0.53	0.01
27.98	76.83	0.15	1.53	0.53	0.01	28.03	77.99	0.16	1.50	0.52	0.01
28.10	79.23	0.16	1.48	0.52	0.01	28.16	81.01	0.16	1.45	0.52	0.01
28.24	83.03	0.17	1.42	0.52	0.01	28.30	84.95	0.17	1.39	0.52	0.01
28.35	86.49	0.18	1.37	0.52	0.01	28.43	88.08	0.18	1.34	0.52	0.01
28.49	76.36	0.15	1.51	0.52	0.01	28.57	79.45	0.16	1.46	0.52	0.01
28.63	81.84	0.17	1.42	0.51	0.01	28.70	82.74	0.17	1.40	0.51	0.01
28.75	83.03	0.17	1.40	0.51	0.01	28.82	82.84	0.17	1.39	0.51	0.01
28.88	82.63	0.17	1.40	0.51	0.01	28.95	82.51	0.17	1.39	0.51	0.01
29.03	82.61	0.17	1.39	0.51	0.01	29.08	83.25	0.17	1.38	0.51	0.01
29.16	84.36	0.17	1.36	0.51	0.01	29.21	86.38	0.18	1.33	0.50	0.01
29.29	88.70	0.18	1.30	0.50	0.01	29.34	92.06	0.19	1.26	0.50	0.01
29.42	95.28	0.20	1.22	0.50	0.01	29.47	105.45	0.24	1.12	0.50	0.01
29.55	109.13	0.25	1.09	0.50	0.01	29.60	114.31	0.28	1.04	0.50	0.01
29.68	118.93	0.30	1.01	0.50	0.01	29.73	124.17	0.33	0.97	0.50	0.01
29.81	128.78	0.35	0.94	0.49	0.01	29.86	133.36	0.38	0.91	0.49	0.01
29.94	135.84	0.40	0.90	0.49	0.01	29.99	135.76	0.40	0.89	0.49	0.01
30.07	133.54	0.38	0.90	0.49	0.01	30.12	128.94	0.35	0.93	0.49	0.01
30.20	123.97	0.33	0.96	0.49	0.01	30.25	118.59	0.30	0.99	0.49	0.01
30.32	114.37	0.28	1.02	0.49	0.01	30.40	110.87	0.26	1.04	0.48	0.01
30.46	108.23	0.25	1.06	0.48	0.01	30.53	106.47	0.24	1.07	0.48	0.01
30.59	104.63	0.24	1.08	0.48	0.01	30.67	102.94	0.23	1.10	0.48	0.01
30.71	101.27	0.22	1.11	0.48	0.01	30.79	99.83	0.22	1.12	0.48	0.01
30.85	85.77	0.18	1.26	0.48	0.01	30.92	86.11	0.18	1.26	0.48	0.01
30.98	86.94	0.18	1.24	0.47	0.01	31.05	88.10	0.18	1.23	0.47	0.01
31.11	89.88	0.19	1.21	0.47	0.01	31.19	91.59	0.19	1.18	0.47	0.01

:: Post-earthquake settlement due to soil liquefaction :: (continued)

Depth (ft)	$Q_{tn,cs}$	FS	e_v (%)	DF	Settlement (in)	Depth (ft)	$Q_{tn,cs}$	FS	e_v (%)	DF	Settlement (in)
31.26	93.09	0.20	1.17	0.47	0.01	31.32	93.60	0.20	1.16	0.47	0.01
31.39	93.49	0.20	1.16	0.47	0.01	31.46	92.94	0.20	1.16	0.47	0.01
31.53	90.59	0.19	1.18	0.47	0.01	31.58	88.81	0.18	1.20	0.46	0.01
31.63	86.90	0.18	1.22	0.46	0.01	31.71	86.55	0.18	1.22	0.46	0.01
31.77	85.46	0.18	1.23	0.46	0.01	31.84	97.83	0.21	1.09	0.46	0.01
31.90	97.94	0.21	1.09	0.46	0.01	31.98	97.98	0.21	1.09	0.46	0.01
32.03	98.34	0.21	1.08	0.46	0.01	32.10	98.50	0.21	1.08	0.46	0.01
32.17	98.23	0.21	1.08	0.45	0.01	32.23	97.58	0.21	1.08	0.45	0.01
32.29	96.95	0.21	1.09	0.45	0.01	32.37	96.54	0.21	1.09	0.45	0.01
32.43	96.36	0.21	1.08	0.45	0.01	32.48	96.45	0.21	1.08	0.45	0.01
32.55	96.45	0.21	1.08	0.45	0.01	32.62	96.64	0.21	1.07	0.45	0.01
32.68	96.91	0.21	1.07	0.45	0.01	32.75	97.61	0.21	1.06	0.44	0.01
32.81	98.38	0.21	1.05	0.44	0.01	32.87	99.10	0.22	1.04	0.44	0.01
32.94	99.41	0.22	1.04	0.44	0.01	33.02	99.34	0.22	1.03	0.44	0.01
33.08	99.20	0.22	1.03	0.44	0.01	33.15	99.16	0.22	1.03	0.44	0.01
33.22	99.01	0.22	1.03	0.44	0.01	33.27	98.35	0.21	1.03	0.44	0.01
33.34	97.58	0.21	1.04	0.43	0.01	33.41	97.10	0.21	1.04	0.43	0.01
33.47	96.71	0.21	1.04	0.43	0.01	33.55	96.21	0.21	1.04	0.43	0.01
33.60	95.44	2.00	0.00	0.43	0.00	33.67	94.20	2.00	0.00	0.43	0.00
33.74	91.37	2.00	0.00	0.43	0.00	33.81	88.02	2.00	0.00	0.43	0.00
33.86	84.62	2.00	0.00	0.43	0.00	33.94	82.37	2.00	0.00	0.42	0.00
34.01	82.67	2.00	0.00	0.42	0.00	34.08	86.62	2.00	0.00	0.42	0.00
34.13	94.56	2.00	0.00	0.42	0.00	34.20	103.14	2.00	0.00	0.42	0.00
34.27	111.89	2.00	0.00	0.42	0.00	34.34	116.76	2.00	0.00	0.42	0.00
34.39	120.06	2.00	0.00	0.42	0.00	34.46	123.91	2.00	0.00	0.42	0.00
34.53	127.85	2.00	0.00	0.41	0.00	34.60	129.95	2.00	0.00	0.41	0.00
34.65	124.22	2.00	0.00	0.41	0.00	34.72	113.92	2.00	0.00	0.41	0.00
34.78	101.35	2.00	0.00	0.41	0.00	34.84	92.99	2.00	0.00	0.41	0.00
34.91	91.18	2.00	0.00	0.41	0.00	34.98	95.27	2.00	0.00	0.41	0.00
35.06	101.42	2.00	0.00	0.41	0.00	35.12	105.47	2.00	0.00	0.40	0.00
35.18	106.87	0.25	0.89	0.40	0.01	35.25	109.47	0.26	0.87	0.40	0.01
35.31	112.58	0.27	0.85	0.40	0.01	35.37	112.99	0.28	0.85	0.40	0.01
35.45	111.23	0.27	0.85	0.40	0.01	35.52	114.44	0.28	0.83	0.40	0.01
35.58	116.71	0.29	0.82	0.40	0.01	35.64	118.28	0.30	0.81	0.40	0.01
35.70	119.09	0.31	0.80	0.39	0.01	35.76	118.94	0.31	0.80	0.39	0.01
35.83	117.41	0.30	0.80	0.39	0.01	35.91	114.98	0.29	0.82	0.39	0.01
35.97	113.47	0.28	0.82	0.39	0.01	36.03	114.57	0.28	0.81	0.39	0.01
36.10	114.83	0.29	0.81	0.39	0.01	36.16	114.73	0.28	0.81	0.39	0.01
36.23	114.52	0.28	0.81	0.39	0.01	36.31	114.43	0.28	0.80	0.38	0.01
36.36	114.63	0.28	0.80	0.38	0.01	36.44	115.08	0.29	0.80	0.38	0.01
36.50	115.77	0.29	0.79	0.38	0.01	36.55	116.60	0.29	0.78	0.38	0.01
36.63	117.35	0.30	0.78	0.38	0.01	36.69	117.94	0.30	0.77	0.38	0.00
36.77	118.10	0.30	0.77	0.38	0.01	36.82	117.90	0.30	0.77	0.38	0.00
36.90	117.45	0.30	0.77	0.37	0.01	36.95	116.00	0.29	0.77	0.37	0.01
37.03	114.35	0.28	0.78	0.37	0.01	37.09	113.00	0.28	0.79	0.37	0.00
37.14	112.87	0.28	0.78	0.37	0.01	37.22	112.90	0.28	0.78	0.37	0.01
37.28	110.01	0.26	0.80	0.37	0.01	37.34	108.46	0.26	0.80	0.37	0.01
37.41	106.69	0.25	0.81	0.37	0.01	37.47	108.60	0.26	0.80	0.36	0.01

:: Post-earthquake settlement due to soil liquefaction :: (continued)

Depth (ft)	$Q_{tn,cs}$	FS	e_v (%)	DF	Settlement (in)	Depth (ft)	$Q_{tn,cs}$	FS	e_v (%)	DF	Settlement (in)
37.54	107.34	0.25	0.80	0.36	0.01	37.60	105.95	0.25	0.81	0.36	0.01
37.67	104.50	0.24	0.81	0.36	0.01	37.73	103.02	0.24	0.82	0.36	0.01
37.81	101.64	0.23	0.83	0.36	0.01	37.88	100.29	0.22	0.83	0.36	0.01
37.94	98.91	0.22	0.84	0.36	0.01	38.01	97.34	0.21	0.85	0.36	0.01
38.07	95.01	0.21	0.86	0.35	0.01	38.14	91.76	0.20	0.89	0.35	0.01
38.20	87.71	0.18	0.92	0.35	0.01	38.27	84.55	0.18	0.94	0.35	0.01
38.34	83.89	0.17	0.94	0.35	0.01	38.39	84.66	0.18	0.94	0.35	0.01
38.47	84.03	0.18	0.94	0.35	0.01	38.54	84.36	0.18	0.93	0.35	0.01
38.59	86.54	0.18	0.91	0.35	0.01	38.66	88.34	0.19	0.89	0.34	0.01
38.73	90.19	0.19	0.87	0.34	0.01	38.78	92.01	0.20	0.86	0.34	0.01
38.86	93.10	0.20	0.85	0.34	0.01	38.93	93.81	0.20	0.84	0.34	0.01
38.98	93.99	0.20	0.83	0.34	0.01	39.06	94.24	0.20	0.83	0.34	0.01
39.13	94.21	0.20	0.83	0.34	0.01	39.18	94.09	0.20	0.83	0.34	0.00
39.25	93.67	0.20	0.83	0.33	0.01	39.33	93.31	0.20	0.82	0.33	0.01
39.38	93.19	0.20	0.82	0.33	0.00	39.45	93.55	0.20	0.82	0.33	0.01
39.52	94.13	0.20	0.81	0.33	0.01	39.57	94.97	0.21	0.80	0.33	0.00
39.65	95.84	0.21	0.79	0.33	0.01	39.72	96.74	0.21	0.78	0.33	0.01
39.77	97.51	0.22	0.78	0.33	0.00	39.84	97.89	0.22	0.77	0.32	0.01
39.92	97.74	0.22	0.77	0.32	0.01	39.97	96.68	0.21	0.77	0.32	0.00
40.04	94.94	0.21	0.78	0.32	0.01	40.09	92.68	0.20	0.80	0.32	0.01
40.17	90.64	0.19	0.81	0.32	0.01	40.24	89.09	0.19	0.82	0.32	0.01
40.29	88.50	0.19	0.82	0.32	0.00	40.37	88.33	0.19	0.82	0.32	0.01
40.44	88.80	0.19	0.81	0.31	0.01	40.49	90.39	0.19	0.80	0.31	0.00
40.56	92.58	0.20	0.78	0.31	0.01	40.64	94.39	0.21	0.76	0.31	0.01
40.70	95.56	0.21	0.75	0.31	0.01	40.75	96.94	0.21	0.74	0.31	0.00
40.82	98.77	0.22	0.73	0.31	0.01	40.88	101.19	0.23	0.71	0.31	0.00
40.95	104.29	0.24	0.69	0.31	0.01	41.03	105.53	0.25	0.68	0.30	0.01
41.08	104.83	0.24	0.68	0.30	0.00	41.16	100.21	0.23	0.71	0.30	0.01
41.21	101.87	0.23	0.69	0.30	0.00	41.28	108.27	0.26	0.66	0.30	0.01
41.36	110.45	0.27	0.64	0.30	0.01	41.41	110.25	0.27	0.64	0.30	0.00
41.49	108.78	0.26	0.65	0.30	0.01	41.54	106.87	0.25	0.65	0.30	0.00
41.62	105.25	0.25	0.66	0.29	0.01	41.67	103.97	0.24	0.66	0.29	0.00
41.75	103.53	0.24	0.66	0.29	0.01	41.80	103.45	0.24	0.66	0.29	0.00
41.88	103.22	2.00	0.00	0.29	0.00	41.93	102.55	2.00	0.00	0.29	0.00
42.01	101.53	2.00	0.00	0.29	0.00	42.06	99.80	2.00	0.00	0.29	0.00
42.14	97.33	2.00	0.00	0.29	0.00	42.20	94.32	2.00	0.00	0.28	0.00
42.27	91.69	2.00	0.00	0.28	0.00	42.33	90.14	2.00	0.00	0.28	0.00
42.40	90.16	2.00	0.00	0.28	0.00	42.46	91.84	2.00	0.00	0.28	0.00
42.53	95.64	2.00	0.00	0.28	0.00	42.59	102.18	2.00	0.00	0.28	0.00
42.66	110.14	2.00	0.00	0.28	0.00	42.73	116.48	2.00	0.00	0.28	0.00
42.80	119.59	2.00	0.00	0.27	0.00	42.86	120.68	2.00	0.00	0.27	0.00
42.94	121.28	2.00	0.00	0.27	0.00	43.00	119.95	2.00	0.00	0.27	0.00
43.06	115.73	2.00	0.00	0.27	0.00	43.12	108.39	2.00	0.00	0.27	0.00
43.18	101.11	2.00	0.00	0.27	0.00	43.24	96.86	0.22	0.64	0.27	0.00
43.34	96.17	0.21	0.64	0.27	0.01	43.40	99.15	2.00	0.00	0.26	0.00
43.46	103.38	2.00	0.00	0.26	0.00	43.52	107.59	2.00	0.00	0.26	0.00
43.57	108.13	2.00	0.00	0.26	0.00	43.64	106.63	2.00	0.00	0.26	0.00
43.72	102.40	2.00	0.00	0.26	0.00	43.77	91.42	2.00	0.00	0.26	0.00

:: Post-earthquake settlement due to soil liquefaction :: (continued)

Depth (ft)	$Q_{tn,cs}$	FS	e_v (%)	DF	Settlement (in)	Depth (ft)	$Q_{tn,cs}$	FS	e_v (%)	DF	Settlement (in)
43.85	84.13	2.00	0.00	0.26	0.00	43.90	94.62	2.00	0.00	0.26	0.00
43.98	110.15	2.00	0.00	0.25	0.00	44.04	119.65	2.00	0.00	0.25	0.00
44.12	122.22	0.33	0.50	0.25	0.00	44.17	124.08	0.34	0.49	0.25	0.00
44.23	127.26	0.36	0.48	0.25	0.00	44.31	130.11	0.38	0.47	0.25	0.00
44.36	133.49	0.40	0.46	0.25	0.00	44.44	141.29	0.46	0.43	0.25	0.00
44.50	147.15	0.50	0.42	0.25	0.00	44.57	148.86	0.51	0.41	0.24	0.00
44.62	149.53	0.52	0.41	0.24	0.00	44.70	150.64	0.53	0.40	0.24	0.00
44.77	152.34	0.54	0.40	0.24	0.00	44.83	153.97	0.56	0.39	0.24	0.00
44.90	154.22	0.56	0.39	0.24	0.00	44.95	153.73	0.56	0.39	0.24	0.00
45.03	152.75	0.55	0.39	0.24	0.00	45.08	151.88	0.54	0.39	0.24	0.00
45.16	150.94	0.53	0.39	0.23	0.00	45.23	149.37	0.52	0.39	0.23	0.00
45.29	145.82	0.49	0.40	0.23	0.00	45.36	140.62	0.45	0.41	0.23	0.00
45.41	139.34	0.44	0.41	0.23	0.00	45.49	138.18	0.44	0.41	0.23	0.00
45.54	134.87	0.41	0.42	0.23	0.00	45.62	131.70	0.39	0.42	0.23	0.00
45.69	129.56	0.38	0.43	0.23	0.00	45.74	129.06	0.38	0.43	0.22	0.00
45.82	128.99	0.38	0.42	0.22	0.00	45.87	126.54	0.36	0.43	0.22	0.00
45.95	126.10	0.36	0.43	0.22	0.00	46.02	131.28	0.39	0.41	0.22	0.00
46.09	133.18	0.40	0.40	0.22	0.00	46.15	132.65	0.40	0.40	0.22	0.00
46.22	131.47	0.39	0.40	0.22	0.00	46.28	130.11	0.38	0.41	0.22	0.00
46.34	128.24	0.37	0.41	0.21	0.00	46.41	127.68	0.37	0.41	0.21	0.00
46.47	128.36	0.37	0.40	0.21	0.00	46.53	128.45	0.37	0.40	0.21	0.00
46.60	128.04	0.37	0.40	0.21	0.00	46.66	126.04	0.36	0.40	0.21	0.00
46.72	122.39	0.34	0.41	0.21	0.00	46.80	118.52	0.32	0.42	0.21	0.00
46.85	117.10	0.31	0.42	0.21	0.00	46.92	116.59	0.31	0.42	0.20	0.00
46.99	117.11	0.31	0.42	0.20	0.00	47.06	117.52	0.31	0.41	0.20	0.00
47.12	119.32	0.32	0.41	0.20	0.00	47.19	121.26	0.33	0.40	0.20	0.00
47.25	123.44	0.35	0.39	0.20	0.00	47.32	125.48	0.36	0.38	0.20	0.00
47.38	127.73	0.37	0.38	0.20	0.00	47.45	129.95	0.39	0.37	0.20	0.00
47.51	132.49	0.40	0.36	0.19	0.00	47.58	135.00	0.42	0.35	0.19	0.00
47.65	136.58	0.43	0.35	0.19	0.00	47.71	136.32	0.43	0.35	0.19	0.00
47.78	135.45	0.42	0.35	0.19	0.00	47.84	135.45	0.42	0.34	0.19	0.00
47.91	136.37	0.43	0.34	0.19	0.00	47.97	135.89	0.43	0.34	0.19	0.00
48.04	134.80	0.42	0.34	0.19	0.00	48.10	133.61	0.41	0.34	0.18	0.00
48.16	133.42	0.41	0.34	0.18	0.00	48.23	133.86	0.41	0.34	0.18	0.00
48.30	134.95	0.42	0.33	0.18	0.00	48.37	135.74	0.43	0.33	0.18	0.00
48.42	136.14	0.43	0.33	0.18	0.00	48.49	136.04	0.43	0.32	0.18	0.00
48.56	135.39	0.43	0.32	0.18	0.00	48.63	133.84	0.42	0.32	0.18	0.00
48.69	131.87	2.00	0.00	0.17	0.00	48.77	129.05	2.00	0.00	0.17	0.00
48.84	125.08	2.00	0.00	0.17	0.00	48.91	119.15	2.00	0.00	0.17	0.00
48.97	111.80	2.00	0.00	0.17	0.00	49.04	103.67	2.00	0.00	0.17	0.00
49.10	97.65	2.00	0.00	0.17	0.00	49.17	97.99	2.00	0.00	0.17	0.00
49.21	104.51	2.00	0.00	0.17	0.00	49.28	112.96	2.00	0.00	0.16	0.00
49.35	120.27	2.00	0.00	0.16	0.00	49.41	123.35	2.00	0.00	0.16	0.00
49.48	121.46	2.00	0.00	0.16	0.00	49.55	114.12	2.00	0.00	0.16	0.00
49.61	107.14	2.00	0.00	0.16	0.00	49.68	99.63	2.00	0.00	0.16	0.00
49.74	92.15	2.00	0.00	0.16	0.00	49.84	86.75	2.00	0.00	0.16	0.00
49.90	83.55	2.00	0.00	0.15	0.00	49.96	83.41	2.00	0.00	0.15	0.00
50.02	83.96	2.00	0.00	0.15	0.00	50.09	83.78	2.00	0.00	0.15	0.00

:: Post-earthquake settlement due to soil liquefaction :: (continued)

Depth (ft)	$Q_{tn,cs}$	FS	e_v (%)	DF	Settlement (in)	Depth (ft)	$Q_{tn,cs}$	FS	e_v (%)	DF	Settlement (in)
50.16	83.68	2.00	0.00	0.15	0.00	50.22	81.31	2.00	0.00	0.15	0.00
50.28	79.67	2.00	0.00	0.15	0.00	50.34	79.53	2.00	0.00	0.15	0.00
50.41	79.06	2.00	0.00	0.15	0.00	50.47	80.27	2.00	0.00	0.14	0.00
50.53	77.04	2.00	0.00	0.14	0.00	50.62	72.65	2.00	0.00	0.14	0.00
50.68	68.35	2.00	0.00	0.14	0.00	50.74	69.64	2.00	0.00	0.14	0.00
50.81	70.30	2.00	0.00	0.14	0.00	50.87	70.17	2.00	0.00	0.14	0.00
50.93	70.44	2.00	0.00	0.14	0.00	50.99	71.46	2.00	0.00	0.14	0.00
51.06	73.00	2.00	0.00	0.13	0.00	51.12	74.16	2.00	0.00	0.13	0.00
51.19	73.43	2.00	0.00	0.13	0.00	51.25	73.71	2.00	0.00	0.13	0.00
51.32	74.16	2.00	0.00	0.13	0.00	51.40	74.98	2.00	0.00	0.13	0.00
51.46	77.65	2.00	0.00	0.13	0.00	51.52	80.11	2.00	0.00	0.13	0.00
51.58	84.39	2.00	0.00	0.13	0.00	51.67	89.33	2.00	0.00	0.12	0.00
51.73	94.33	2.00	0.00	0.12	0.00	51.79	98.15	2.00	0.00	0.12	0.00
51.84	100.36	2.00	0.00	0.12	0.00	51.93	100.76	2.00	0.00	0.12	0.00
51.99	100.29	2.00	0.00	0.12	0.00	52.04	99.51	2.00	0.00	0.12	0.00
52.10	97.95	2.00	0.00	0.12	0.00	52.19	95.82	2.00	0.00	0.12	0.00
52.25	93.78	2.00	0.00	0.11	0.00	52.30	92.99	2.00	0.00	0.11	0.00
52.39	93.68	2.00	0.00	0.11	0.00	52.45	95.52	2.00	0.00	0.11	0.00
52.51	97.84	2.00	0.00	0.11	0.00	52.57	99.58	2.00	0.00	0.11	0.00
52.65	100.12	2.00	0.00	0.11	0.00	52.71	98.14	2.00	0.00	0.11	0.00
52.77	97.89	2.00	0.00	0.11	0.00	52.83	97.47	2.00	0.00	0.10	0.00
52.92	96.34	2.00	0.00	0.10	0.00	52.97	94.71	2.00	0.00	0.10	0.00
53.04	93.17	2.00	0.00	0.10	0.00	53.09	91.86	2.00	0.00	0.10	0.00
53.15	89.66	2.00	0.00	0.10	0.00	53.24	87.95	2.00	0.00	0.10	0.00
53.30	87.06	2.00	0.00	0.10	0.00	53.35	87.49	2.00	0.00	0.10	0.00
53.44	86.91	2.00	0.00	0.09	0.00	53.50	83.19	2.00	0.00	0.09	0.00
53.55	78.56	2.00	0.00	0.09	0.00	53.61	75.83	2.00	0.00	0.09	0.00
53.69	77.20	2.00	0.00	0.09	0.00	53.75	81.61	2.00	0.00	0.09	0.00
53.81	85.74	2.00	0.00	0.09	0.00	53.88	89.04	2.00	0.00	0.09	0.00
53.95	92.89	2.00	0.00	0.09	0.00	54.01	94.62	2.00	0.00	0.08	0.00
54.07	95.88	2.00	0.00	0.08	0.00	54.15	95.48	2.00	0.00	0.08	0.00
54.21	94.25	2.00	0.00	0.08	0.00	54.28	92.01	2.00	0.00	0.08	0.00
54.34	89.66	2.00	0.00	0.08	0.00	54.41	87.03	2.00	0.00	0.08	0.00
54.47	84.71	2.00	0.00	0.08	0.00	54.53	82.87	2.00	0.00	0.08	0.00
54.59	81.90	2.00	0.00	0.07	0.00	54.67	81.53	2.00	0.00	0.07	0.00
54.74	81.35	2.00	0.00	0.07	0.00	54.80	82.01	2.00	0.00	0.07	0.00
54.87	83.44	2.00	0.00	0.07	0.00	54.93	84.54	2.00	0.00	0.07	0.00
54.99	86.97	2.00	0.00	0.07	0.00	55.06	90.10	2.00	0.00	0.07	0.00
55.12	91.76	2.00	0.00	0.07	0.00	55.19	91.50	2.00	0.00	0.06	0.00
55.26	88.32	2.00	0.00	0.06	0.00	55.32	83.15	2.00	0.00	0.06	0.00
55.38	73.54	2.00	0.00	0.06	0.00	55.45	65.93	2.00	0.00	0.06	0.00
55.52	62.78	2.00	0.00	0.06	0.00	55.58	62.48	2.00	0.00	0.06	0.00
55.65	63.14	2.00	0.00	0.06	0.00	55.71	64.22	2.00	0.00	0.06	0.00
55.79	65.39	2.00	0.00	0.05	0.00	55.85	66.95	2.00	0.00	0.05	0.00
55.91	68.98	2.00	0.00	0.05	0.00	55.97	71.55	2.00	0.00	0.05	0.00
56.05	74.25	2.00	0.00	0.05	0.00	56.11	76.80	2.00	0.00	0.05	0.00
56.17	78.67	2.00	0.00	0.05	0.00	56.23	80.59	2.00	0.00	0.05	0.00
56.31	82.64	2.00	0.00	0.05	0.00	56.37	84.71	2.00	0.00	0.04	0.00

:: Post-earthquake settlement due to soil liquefaction :: (continued)

Depth (ft)	$Q_{tn,cs}$	FS	e_v (%)	DF	Settlement (in)	Depth (ft)	$Q_{tn,cs}$	FS	e_v (%)	DF	Settlement (in)
56.44	86.45	2.00	0.00	0.04	0.00	56.50	87.98	2.00	0.00	0.04	0.00
56.57	89.64	2.00	0.00	0.04	0.00	56.63	88.85	2.00	0.00	0.04	0.00
56.70	88.19	2.00	0.00	0.04	0.00	56.76	87.83	2.00	0.00	0.04	0.00
56.83	86.02	2.00	0.00	0.04	0.00	56.90	84.23	2.00	0.00	0.04	0.00
56.96	76.64	2.00	0.00	0.03	0.00	57.02	70.99	2.00	0.00	0.03	0.00
57.12	71.43	2.00	0.00	0.03	0.00	57.18	74.39	2.00	0.00	0.03	0.00
57.25	77.16	2.00	0.00	0.03	0.00	57.31	78.11	2.00	0.00	0.03	0.00
57.38	77.80	2.00	0.00	0.03	0.00	57.43	77.73	2.00	0.00	0.03	0.00
57.51	78.78	2.00	0.00	0.03	0.00	57.56	79.00	2.00	0.00	0.02	0.00
57.64	76.95	2.00	0.00	0.02	0.00	57.69	72.84	0.17	0.07	0.02	0.00
57.77	69.55	2.00	0.00	0.02	0.00	57.82	69.46	2.00	0.00	0.02	0.00
57.90	72.63	2.00	0.00	0.02	0.00	57.95	78.78	2.00	0.00	0.02	0.00
58.04	84.14	2.00	0.00	0.02	0.00	58.08	88.68	2.00	0.00	0.02	0.00
58.17	89.02	2.00	0.00	0.01	0.00	58.22	90.70	2.00	0.00	0.01	0.00
58.30	91.03	2.00	0.00	0.01	0.00	58.34	90.44	2.00	0.00	0.01	0.00
58.43	89.35	2.00	0.00	0.01	0.00	58.48	88.21	2.00	0.00	0.01	0.00
58.56	87.30	2.00	0.00	0.01	0.00	58.61	85.35	2.00	0.00	0.01	0.00
58.70	83.18	2.00	0.00	0.01	0.00	58.75	81.83	2.00	0.00	0.00	0.00
58.83	82.20	2.00	0.00	0.00	0.00	58.88	82.54	2.00	0.00	0.00	0.00
58.97	82.02	2.00	0.00	0.00	0.00	59.01	80.67	2.00	0.00	0.00	0.00
59.10	80.25	2.00	0.00	0.00	0.00	59.14	80.70	2.00	0.00	0.00	0.00
59.23	81.25	2.00	0.00	0.00	0.00	59.27	80.32	2.00	0.00	0.00	0.00
59.36	78.15	2.00	0.00	0.00	0.00	59.41	75.75	2.00	0.00	0.00	0.00
59.45	73.74	2.00	0.00	0.00	0.00	59.54	72.05	2.00	0.00	0.00	0.00
59.58	70.11	2.00	0.00	0.00	0.00	59.67	68.39	2.00	0.00	0.00	0.00
59.72	66.66	2.00	0.00	0.00	0.00	59.80	65.77	2.00	0.00	0.00	0.00
59.84	65.27	2.00	0.00	0.00	0.00	59.93	64.81	2.00	0.00	0.00	0.00
59.98	64.34	2.00	0.00	0.00	0.00						

Total estimated settlement: 3.23

Abbreviations

$Q_{tn,cs}$: Equivalent clean sand normalized cone resistance
FS: Factor of safety against liquefaction
e_v (%): Post-liquefaction volumentric strain
DF: e_v depth weighting factor
Settlement: Calculated settlement

Ejecta Severity Estimation

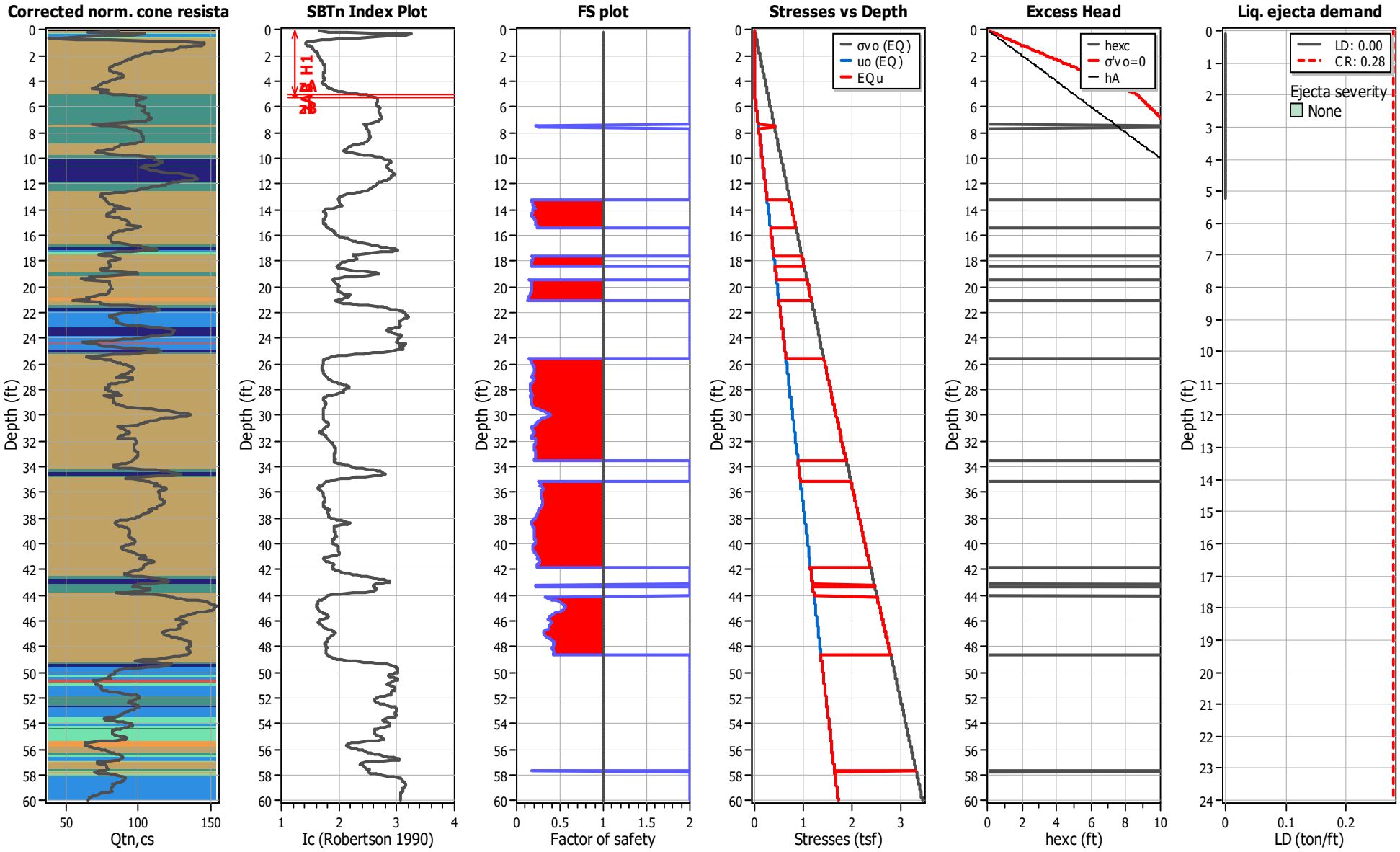

LIQUEFACTION ANALYSIS REPORT

Project title : Mixed-Use Development **Location : Artesia, Los Angeles County, California**

CPT file : CPT-3

Input parameters and analysis data

Analysis method:	NCEER (1998)	G.W.T. (in-situ):	15.00 ft	Use fill:	No	Clay like behavior applied:	Sands only
Fines correction method:	NCEER (1998)	G.W.T. (earthq.):	5.00 ft	Fill height:	N/A	Limit depth applied:	Yes
Points to test:	Based on Ic value	Average results interval:	3	Fill weight:	N/A	Limit depth:	60.00 ft
Earthquake magnitude M_w:	7.40	Ic cut-off value:	2.60	Trans. detect. applied:	Yes	MSF method:	Method based
Peak ground acceleration:	0.73	Unit weight calculation:	Based on SBT	K_σ applied:	Yes		

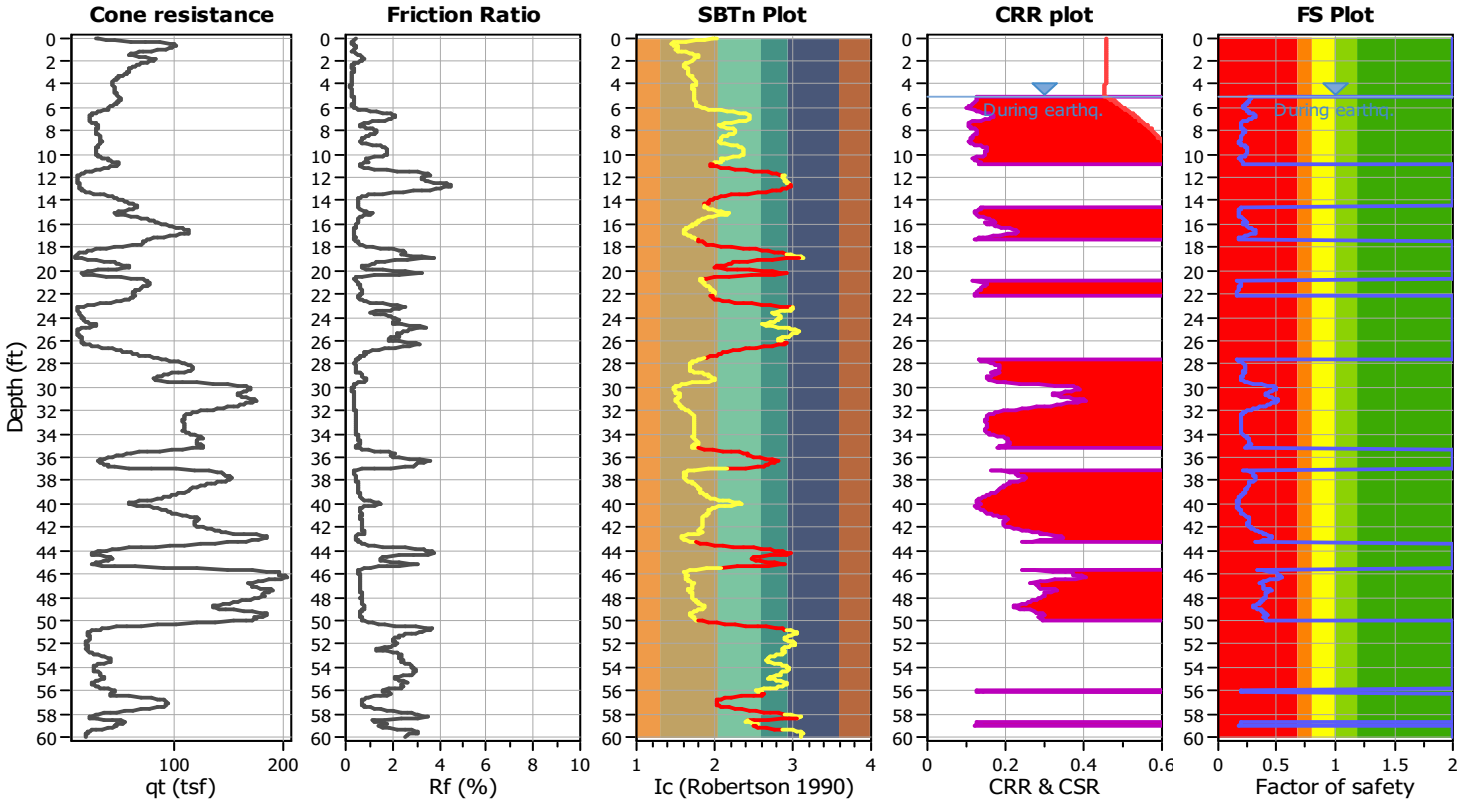

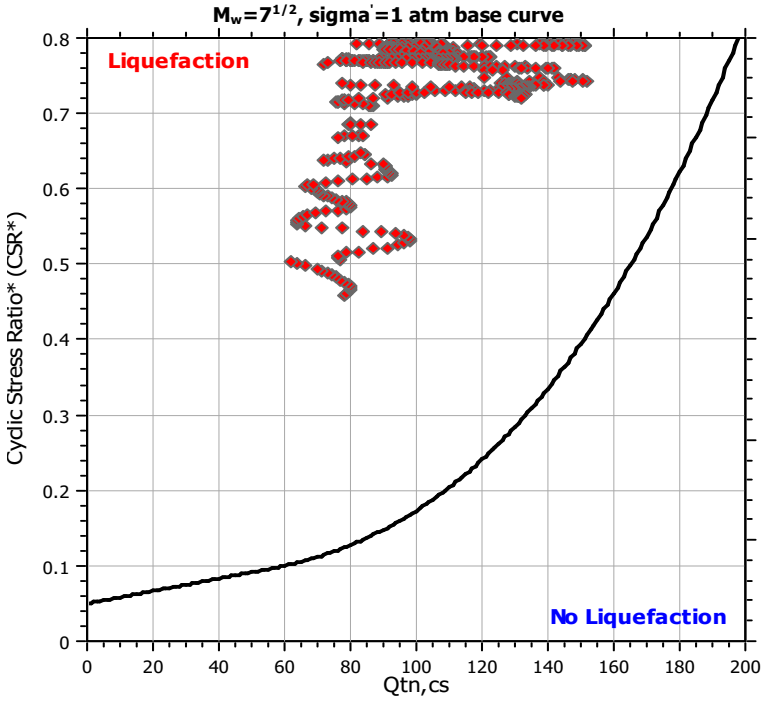

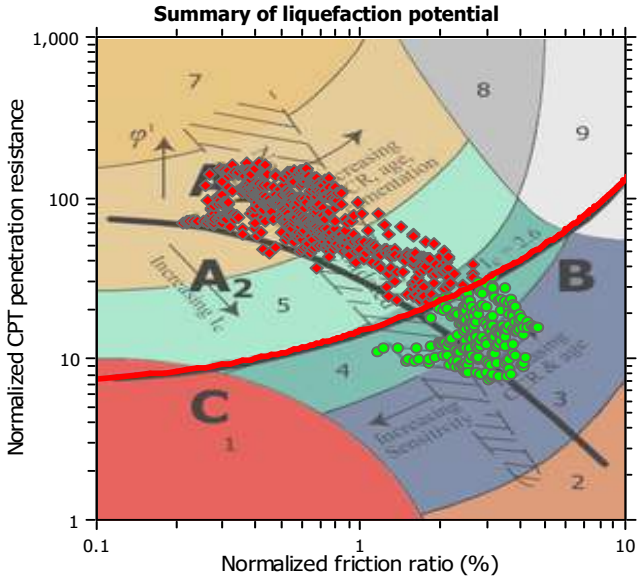

Zone A_1: Cyclic liquefaction likely depending on size and duration of cyclic loading
Zone A_2: Cyclic liquefaction and strength loss likely depending on loading and ground geometry
Zone B: Liquefaction and post-earthquake strength loss unlikely, check cyclic softening
Zone C: Cyclic liquefaction and strength loss possible depending on soil plasticity, brittleness/sensitivity, strain to peak undrained strength and ground geometry

CPT basic interpretation plots (normalized)

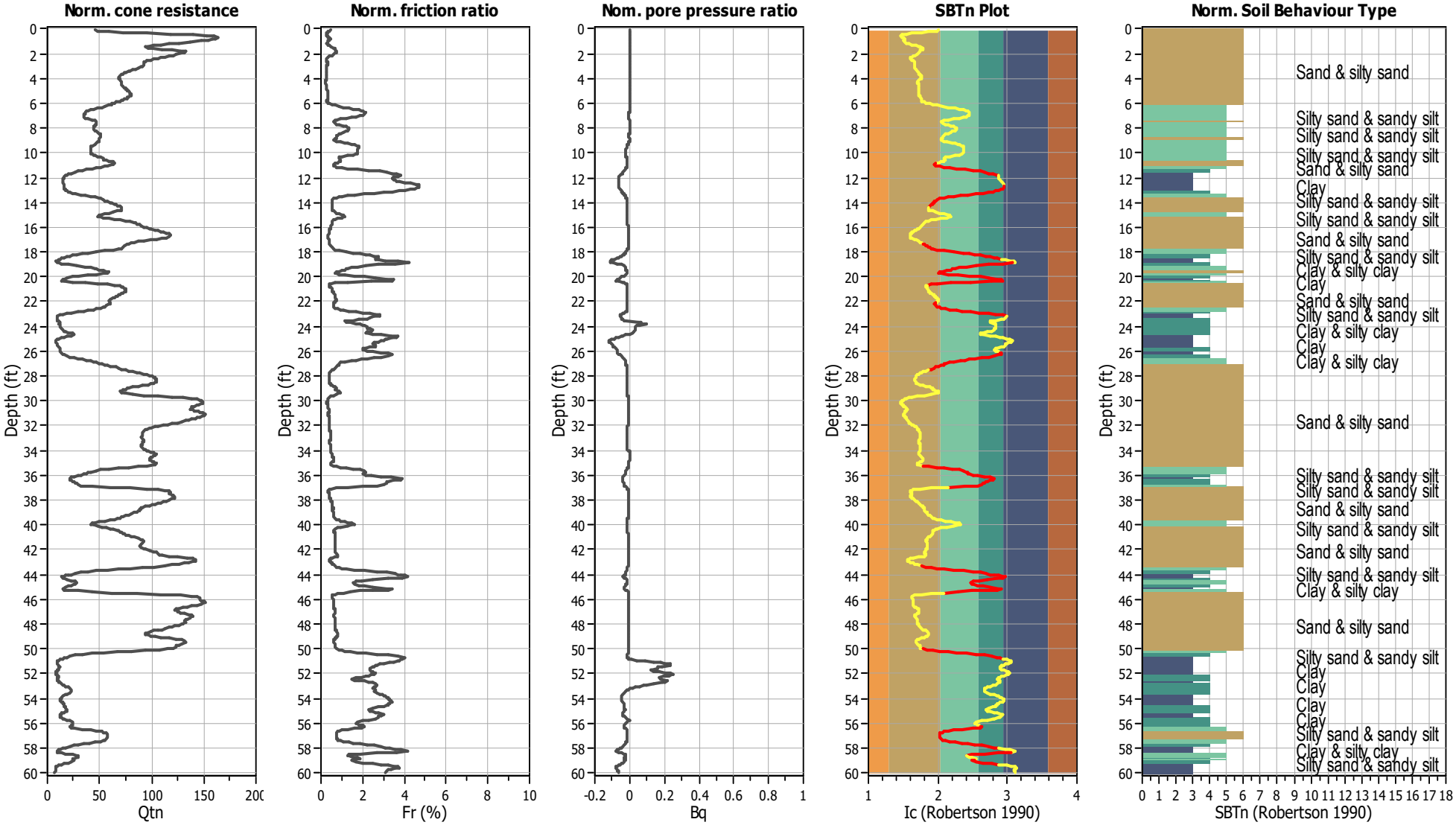

Input parameters and analysis data

Analysis method:	NCEER (1998)	Depth to water table (erthq.):	5.00 ft	Fill weight:	N/A
Fines correction method:	NCEER (1998)	Average results interval:	3	Transition detect. applied:	Yes
Points to test:	Based on Ic value	Ic cut-off value:	2.60	K_σ applied:	Yes
Earthquake magnitude M_w:	7.40	Unit weight calculation:	Based on SBT	Clay like behavior applied:	Sands only
Peak ground acceleration:	0.73	Use fill:	No	Limit depth applied:	Yes
Depth to water table (insitu):	15.00 ft	Fill height:	N/A	Limit depth:	60.00 ft

SBTn legend

1. Sensitive fine grained
2. Organic material
3. Clay to silty clay
4. Clayey silt to silty
5. Silty sand to sandy silt
6. Clean sand to silty sand
7. Gravely sand to sand
8. Very stiff sand to
9. Very stiff fine grained

Estimation of post-earthquake settlements

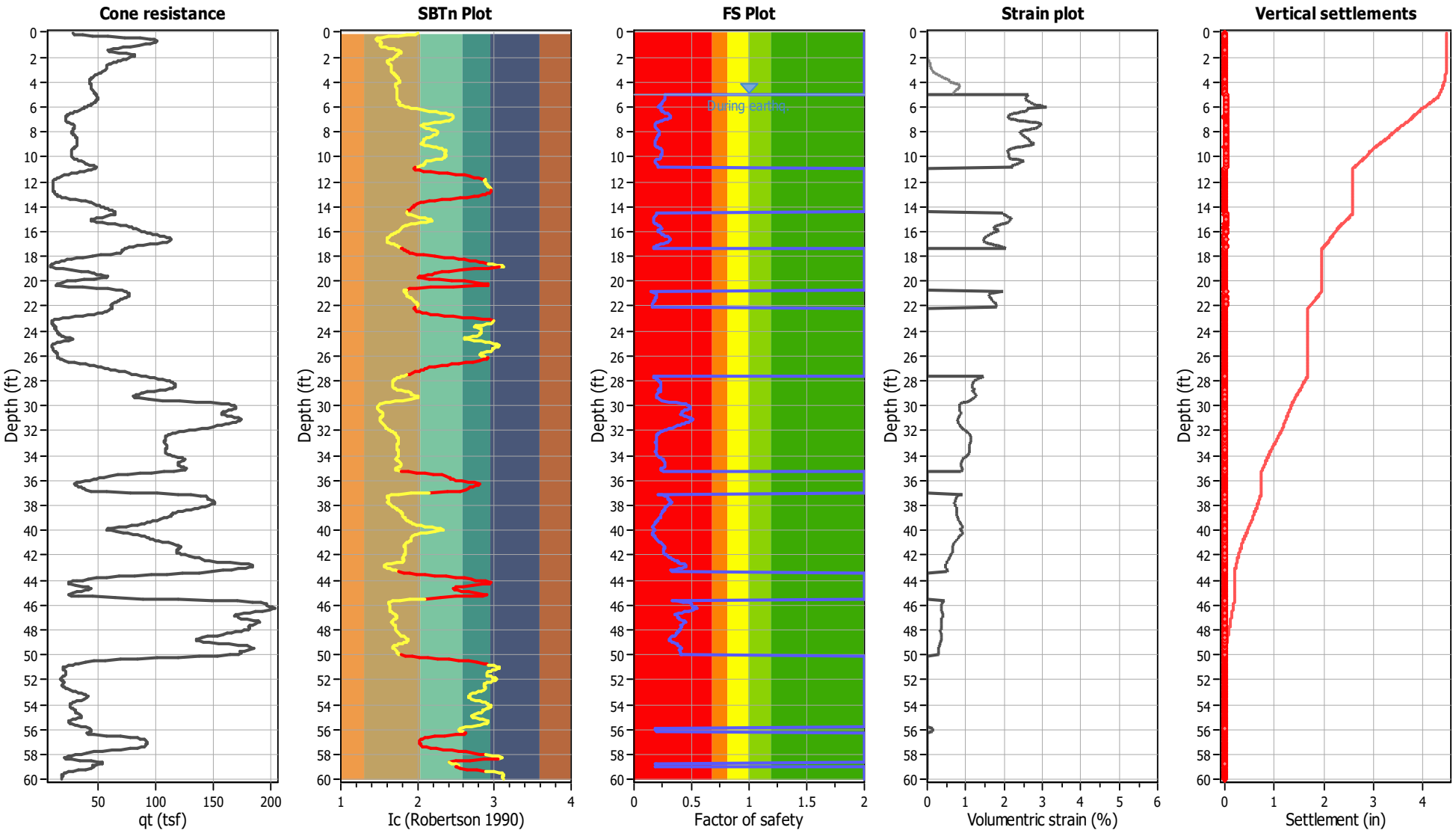

Abbreviations

q_t:	Total cone resistance (cone resistance q_c corrected for pore water effects)
I_c:	Soil Behaviour Type Index
FS:	Calculated Factor of Safety against liquefaction
Volumentric strain:	Post-liquefaction volumentric strain

:: Post-earthquake settlement of dry sands ::

Depth (ft)	Ic	Q_{tn}	Kc	$Q_{tn,cs}$	$N_{1,60}$ (blows)	G_{max} (tsf)	CSR	Shear, γ (%)	$e_{vol(15)}$ (%)	N_c	e_v (%)	Settle. (in)
0.07	2.01	45.32	1.00	45.32	9	326	0.46	0.001	0.00	14.23	0.00	0.000
0.14	1.98	48.30	1.00	48.30	10	331	0.46	0.001	0.00	14.23	0.00	0.000
0.20	1.87	58.84	1.00	58.84	12	351	0.46	0.002	0.00	14.23	0.00	0.000
0.27	1.76	72.82	1.00	72.82	14	378	0.46	0.002	0.00	14.23	0.00	0.000
0.33	1.62	95.45	1.00	95.45	17	417	0.46	0.003	0.00	14.23	0.00	0.000
0.40	1.54	118.04	1.00	118.04	21	462	0.46	0.003	0.00	14.23	0.00	0.000
0.47	1.47	139.76	1.00	139.76	24	506	0.46	0.003	0.00	14.23	0.00	0.000
0.53	1.46	153.05	1.00	153.05	26	544	0.46	0.003	0.00	14.23	0.00	0.000
0.60	1.46	159.72	1.00	159.72	28	571	0.46	0.004	0.00	14.23	0.00	0.000
0.66	1.48	163.89	1.00	163.89	28	599	0.46	0.004	0.00	14.23	0.00	0.000
0.73	1.51	163.61	1.00	163.61	29	619	0.46	0.004	0.00	14.23	0.00	0.000
0.79	1.53	161.54	1.00	161.54	28	626	0.46	0.004	0.00	14.23	0.00	0.000
0.86	1.53	158.59	1.00	158.59	28	619	0.46	0.005	0.00	14.23	0.00	0.000
0.92	1.52	154.30	1.00	154.30	27	594	0.46	0.006	0.00	14.23	0.00	0.000
0.99	1.51	147.16	1.00	147.16	26	560	0.46	0.007	0.01	14.23	0.01	0.000
1.06	1.52	136.80	1.00	136.80	24	522	0.46	0.009	0.01	14.23	0.01	0.000
1.13	1.54	126.12	1.00	126.12	22	494	0.46	0.011	0.01	14.23	0.01	0.000
1.20	1.58	116.26	1.00	116.26	21	480	0.46	0.012	0.01	14.23	0.01	0.000
1.27	1.63	108.57	1.00	108.57	20	479	0.46	0.014	0.01	14.23	0.01	0.000
1.31	1.69	101.71	1.00	101.71	19	482	0.46	0.014	0.02	14.23	0.01	0.000
1.38	1.72	97.06	1.00	97.06	18	480	0.46	0.015	0.02	14.23	0.02	0.000
1.45	1.75	94.62	1.00	94.62	18	486	0.46	0.016	0.02	14.23	0.02	0.000
1.51	1.78	96.09	1.13	108.67	21	514	0.46	0.015	0.01	14.23	0.01	0.000
1.58	1.79	101.01	1.14	115.29	22	546	0.46	0.014	0.01	14.23	0.01	0.000
1.65	1.78	109.70	1.13	123.44	24	584	0.46	0.013	0.01	14.23	0.01	0.000
1.71	1.75	119.22	1.09	130.25	25	616	0.46	0.012	0.01	14.23	0.01	0.000
1.77	1.75	127.45	1.08	138.02	26	654	0.46	0.012	0.01	14.23	0.01	0.000
1.84	1.74	132.46	1.07	141.14	27	671	0.46	0.012	0.01	14.23	0.01	0.000
1.92	1.73	131.31	1.06	138.65	26	661	0.46	0.013	0.01	14.23	0.01	0.000
1.99	1.72	128.45	1.03	132.05	25	635	0.46	0.015	0.01	14.23	0.01	0.000
2.04	1.70	123.33	1.00	123.33	23	596	0.46	0.017	0.01	14.23	0.01	0.000
2.12	1.67	120.15	1.00	120.15	22	558	0.46	0.021	0.02	14.23	0.02	0.000
2.18	1.64	116.18	1.00	116.18	21	519	0.46	0.027	0.03	14.23	0.02	0.000
2.24	1.62	112.49	1.00	112.49	20	491	0.46	0.033	0.03	14.23	0.03	0.000
2.32	1.61	109.22	1.00	109.22	20	469	0.46	0.040	0.04	14.23	0.04	0.000
2.39	1.60	105.81	1.00	105.81	19	451	0.46	0.048	0.05	14.23	0.05	0.000
2.45	1.61	102.27	1.00	102.27	19	439	0.46	0.055	0.06	14.23	0.06	0.000
2.52	1.62	98.77	1.00	98.77	18	432	0.46	0.061	0.07	14.23	0.07	0.001
2.58	1.64	95.68	1.00	95.68	17	428	0.46	0.067	0.08	14.23	0.07	0.001
2.65	1.65	93.51	1.00	93.51	17	426	0.46	0.072	0.09	14.23	0.08	0.001
2.71	1.66	92.49	1.00	92.49	17	425	0.46	0.075	0.09	14.23	0.09	0.001
2.77	1.67	92.44	1.00	92.44	17	427	0.46	0.078	0.09	14.23	0.09	0.001
2.84	1.66	92.89	1.00	92.89	17	428	0.46	0.081	0.10	14.23	0.09	0.001
2.91	1.66	92.84	1.00	92.84	17	426	0.46	0.086	0.10	14.23	0.10	0.001
2.97	1.66	92.37	1.00	92.37	17	422	0.46	0.094	0.11	14.23	0.11	0.001
3.03	1.66	91.17	1.00	91.17	17	416	0.46	0.105	0.13	14.23	0.12	0.001
3.10	1.66	89.74	1.00	89.74	16	409	0.46	0.117	0.15	14.23	0.14	0.001
3.16	1.66	87.61	1.00	87.61	16	403	0.46	0.130	0.17	14.23	0.16	0.001

:: Post-earthquake settlement of dry sands :: (continued)

Depth (ft)	Ic	Q_{tn}	Kc	$Q_{tn,cs}$	$N_{1,60}$ (blows)	G_{max} (tsf)	CSR	Shear, γ (%)	$e_{vol(15)}$ (%)	N_c	e_v (%)	Settle. (in)
3.23	1.68	84.94	1.00	84.94	16	397	0.46	0.146	0.19	14.23	0.18	0.001
3.29	1.69	82.13	1.00	82.13	15	391	0.46	0.164	0.23	14.23	0.21	0.002
3.36	1.70	79.55	1.00	79.55	15	385	0.46	0.184	0.26	14.23	0.24	0.002
3.42	1.71	77.47	1.00	77.47	15	379	0.46	0.206	0.30	14.23	0.28	0.002
3.49	1.72	75.80	1.00	75.80	14	375	0.46	0.230	0.35	14.23	0.32	0.002
3.55	1.73	74.28	1.00	74.28	14	370	0.46	0.255	0.39	14.23	0.36	0.003
3.62	1.73	72.76	1.00	72.76	14	366	0.46	0.281	0.44	14.23	0.40	0.003
3.68	1.74	71.28	1.00	71.28	14	363	0.46	0.307	0.49	14.23	0.45	0.003
3.74	1.75	69.99	1.00	69.99	13	361	0.46	0.332	0.54	14.23	0.49	0.004
3.84	1.76	69.15	1.00	69.15	13	359	0.46	0.362	0.60	14.23	0.55	0.006
3.90	1.76	68.87	1.00	68.87	13	359	0.46	0.380	0.63	14.23	0.57	0.004
3.97	1.76	69.05	1.00	69.05	13	359	0.46	0.393	0.65	14.23	0.59	0.005
4.03	1.75	69.36	1.00	69.36	13	357	0.46	0.427	0.71	14.23	0.64	0.005
4.09	1.73	69.73	1.00	69.73	13	351	0.46	0.485	0.80	14.23	0.73	0.006
4.16	1.72	70.13	1.00	70.13	13	346	0.46	0.549	0.91	14.23	0.82	0.006
4.22	1.71	70.59	1.00	70.59	13	346	0.46	0.576	0.95	14.23	0.86	0.006
4.28	1.71	71.05	1.00	71.05	13	348	0.45	0.574	0.94	14.23	0.85	0.007
4.35	1.71	71.64	1.00	71.64	13	351	0.45	0.572	0.92	14.23	0.83	0.007
4.41	1.72	71.79	1.00	71.79	13	354	0.45	0.571	0.92	14.23	0.83	0.006
4.47	1.72	71.74	1.00	71.74	13	357	0.45	0.566	0.91	14.23	0.82	0.006
4.53	1.73	71.64	1.00	71.64	14	360	0.45	0.557	0.89	14.23	0.80	0.005
4.60	1.73	72.22	1.00	72.22	14	364	0.45	0.545	0.86	14.23	0.78	0.007
4.68	1.73	73.04	1.00	73.04	14	368	0.45	0.534	0.83	14.23	0.75	0.007
4.73	1.73	73.86	1.00	73.86	14	372	0.45	0.518	0.80	14.23	0.72	0.005
4.82	1.73	74.55	1.00	74.55	14	375	0.45	0.518	0.79	14.23	0.71	0.008
4.88	1.73	75.28	1.00	75.28	14	379	0.45	0.509	0.77	14.23	0.69	0.005
4.94	1.73	76.10	1.00	76.10	14	383	0.45	0.499	0.74	14.23	0.66	0.005

Total estimated settlement: 0.14

Abbreviations

Q_{tn}:	Equivalent clean sand normalized cone resistance
K_c:	Fines correction factor
$Q_{tn,cs}$:	Post-liquefaction volumentric strain
G_{max}:	Small strain shear modulus
CSR:	Soil cyclic stress ratio
γ:	Cyclic shear strain
$e_{vol(15)}$:	Volumetric strain after 15 cycles
N_c:	Equivalent number of cycles
e_v:	Volumetric strain
Settle.:	Calculated settlement

:: Post-earthquake settlement due to soil liquefaction ::

Depth (ft)	$Q_{tn,cs}$	FS	e_v (%)	DF	Settlement (in)	Depth (ft)	$Q_{tn,cs}$	FS	e_v (%)	DF	Settlement (in)
5.00	77.01	2.00	0.00	0.92	0.00	5.06	77.97	0.27	2.62	0.91	0.02
5.12	78.98	0.27	2.59	0.91	0.02	5.21	79.76	0.27	2.56	0.91	0.03
5.27	80.16	0.27	2.55	0.91	0.02	5.33	79.93	0.27	2.55	0.91	0.02
5.39	79.27	0.27	2.57	0.91	0.02	5.45	78.35	0.26	2.59	0.91	0.02
5.51	77.15	0.26	2.62	0.91	0.02	5.60	75.86	0.25	2.65	0.91	0.03
5.66	74.47	0.24	2.69	0.90	0.02	5.72	73.08	0.24	2.73	0.90	0.02
5.78	71.55	0.23	2.77	0.90	0.02	5.84	69.94	0.23	2.82	0.90	0.02
5.91	66.12	0.21	2.95	0.90	0.02	5.99	64.00	0.21	3.03	0.90	0.03

:: Post-earthquake settlement due to soil liquefaction :: (continued)

Depth (ft)	$Q_{tn,cs}$	FS	e_v (%)	DF	Settlement (in)	Depth (ft)	$Q_{tn,cs}$	FS	e_v (%)	DF	Settlement (in)
6.05	61.83	0.20	3.11	0.90	0.02	6.12	76.64	0.24	2.60	0.90	0.02
6.19	76.11	0.24	2.62	0.90	0.02	6.24	76.33	0.24	2.61	0.89	0.02
6.31	78.49	0.24	2.55	0.89	0.02	6.37	82.59	0.26	2.44	0.89	0.02
6.44	86.97	0.27	2.33	0.89	0.02	6.50	91.24	0.29	2.24	0.89	0.01
6.57	94.20	0.30	2.18	0.89	0.02	6.64	96.51	0.31	2.14	0.89	0.02
6.71	97.84	0.32	2.11	0.89	0.02	6.76	98.14	0.32	2.10	0.89	0.01
6.84	97.60	0.31	2.11	0.88	0.02	6.89	96.33	0.30	2.13	0.88	0.01
6.96	93.56	0.29	2.18	0.88	0.02	7.04	89.48	0.27	2.25	0.88	0.02
7.09	83.69	0.25	2.38	0.88	0.02	7.17	77.69	0.23	2.53	0.88	0.02
7.22	71.15	0.21	2.71	0.88	0.02	7.29	66.22	0.19	2.87	0.88	0.02
7.36	63.86	0.19	2.95	0.88	0.03	7.42	63.47	0.19	2.97	0.87	0.02
7.49	63.80	0.19	2.95	0.87	0.03	7.55	64.44	0.19	2.92	0.87	0.02
7.62	65.50	0.19	2.88	0.87	0.02	7.69	67.14	0.19	2.82	0.87	0.02
7.75	69.67	0.20	2.73	0.87	0.02	7.82	72.72	0.20	2.63	0.87	0.02
7.88	76.10	0.21	2.53	0.87	0.02	7.95	78.55	0.22	2.46	0.87	0.02
8.02	79.82	0.22	2.43	0.86	0.02	8.08	79.90	0.22	2.42	0.86	0.02
8.14	79.28	0.22	2.44	0.86	0.02	8.22	78.47	0.21	2.45	0.86	0.02
8.28	77.29	0.21	2.48	0.86	0.02	8.34	75.73	0.21	2.52	0.86	0.02
8.42	74.15	0.20	2.56	0.86	0.02	8.47	72.88	0.20	2.59	0.86	0.02
8.54	71.77	0.19	2.62	0.86	0.02	8.62	70.86	0.19	2.65	0.85	0.02
8.66	70.30	0.19	2.66	0.85	0.02	8.74	70.00	0.19	2.67	0.85	0.02
8.81	69.26	0.18	2.69	0.85	0.02	8.87	67.87	0.18	2.73	0.85	0.02
8.94	66.50	0.18	2.77	0.85	0.02	8.99	66.61	0.18	2.76	0.85	0.02
9.07	68.84	0.18	2.69	0.85	0.02	9.14	72.20	0.19	2.58	0.85	0.02
9.19	76.34	0.20	2.46	0.84	0.01	9.27	80.55	0.21	2.35	0.84	0.02
9.33	85.09	0.22	2.25	0.84	0.02	9.39	88.13	0.23	2.18	0.84	0.02
9.46	91.06	0.24	2.12	0.84	0.02	9.52	92.60	0.25	2.09	0.84	0.02
9.58	92.64	0.25	2.08	0.84	0.02	9.65	91.97	0.25	2.09	0.84	0.02
9.72	91.17	0.24	2.11	0.84	0.02	9.79	90.60	0.24	2.11	0.83	0.02
9.85	90.47	0.24	2.11	0.83	0.02	9.91	90.54	0.24	2.11	0.83	0.01
9.98	90.54	0.24	2.11	0.83	0.02	10.04	90.34	0.24	2.11	0.83	0.01
10.12	89.81	0.23	2.11	0.83	0.02	10.18	86.51	0.22	2.18	0.83	0.02
10.24	78.72	0.20	2.35	0.83	0.02	10.32	73.29	0.18	2.49	0.83	0.02
10.38	72.05	0.18	2.52	0.82	0.02	10.44	75.15	0.19	2.43	0.82	0.02
10.51	76.83	0.19	2.38	0.82	0.02	10.57	79.37	0.20	2.32	0.82	0.02
10.64	81.56	0.20	2.26	0.82	0.02	10.70	84.21	0.21	2.20	0.82	0.02
10.77	84.23	0.21	2.20	0.82	0.02	10.85	82.82	0.20	2.23	0.82	0.02
10.91	80.50	2.00	0.00	0.82	0.00	10.96	77.66	2.00	0.00	0.81	0.00
11.04	74.82	2.00	0.00	0.81	0.00	11.10	72.22	2.00	0.00	0.81	0.00
11.18	70.85	2.00	0.00	0.81	0.00	11.23	72.27	2.00	0.00	0.81	0.00
11.30	77.63	2.00	0.00	0.81	0.00	11.36	88.66	2.00	0.00	0.81	0.00
11.43	100.77	2.00	0.00	0.81	0.00	11.48	112.15	2.00	0.00	0.81	0.00
11.56	117.58	2.00	0.00	0.80	0.00	11.64	119.51	2.00	0.00	0.80	0.00
11.69	119.51	2.00	0.00	0.80	0.00	11.77	118.74	2.00	0.00	0.80	0.00
11.82	116.31	2.00	0.00	0.80	0.00	11.90	112.16	2.00	0.00	0.80	0.00
11.95	107.87	2.00	0.00	0.80	0.00	12.02	106.21	2.00	0.00	0.80	0.00
12.07	106.50	2.00	0.00	0.80	0.00	12.15	107.35	2.00	0.00	0.79	0.00
12.23	108.00	2.00	0.00	0.79	0.00	12.28	108.93	2.00	0.00	0.79	0.00

:: Post-earthquake settlement due to soil liquefaction :: (continued)

Depth (ft)	$Q_{tn,cs}$	FS	e_v (%)	DF	Settlement (in)	Depth (ft)	$Q_{tn,cs}$	FS	e_v (%)	DF	Settlement (in)
12.34	111.21	2.00	0.00	0.79	0.00	12.41	115.61	2.00	0.00	0.79	0.00
12.48	120.78	2.00	0.00	0.79	0.00	12.55	124.84	2.00	0.00	0.79	0.00
12.61	126.62	2.00	0.00	0.79	0.00	12.68	127.21	2.00	0.00	0.79	0.00
12.74	126.88	2.00	0.00	0.78	0.00	12.81	126.14	2.00	0.00	0.78	0.00
12.86	124.81	2.00	0.00	0.78	0.00	12.94	123.59	2.00	0.00	0.78	0.00
13.01	121.89	2.00	0.00	0.78	0.00	13.07	118.60	2.00	0.00	0.78	0.00
13.14	113.82	2.00	0.00	0.78	0.00	13.19	107.30	2.00	0.00	0.78	0.00
13.27	99.51	2.00	0.00	0.78	0.00	13.34	90.77	2.00	0.00	0.77	0.00
13.39	81.30	2.00	0.00	0.77	0.00	13.47	74.32	2.00	0.00	0.77	0.00
13.52	69.88	2.00	0.00	0.77	0.00	13.60	68.77	2.00	0.00	0.77	0.00
13.67	68.87	2.00	0.00	0.77	0.00	13.72	69.07	2.00	0.00	0.77	0.00
13.79	69.74	2.00	0.00	0.77	0.00	13.87	71.12	2.00	0.00	0.76	0.00
13.92	73.65	2.00	0.00	0.76	0.00	13.99	75.83	2.00	0.00	0.76	0.00
14.04	78.21	2.00	0.00	0.76	0.00	14.12	79.78	2.00	0.00	0.76	0.00
14.18	81.43	2.00	0.00	0.76	0.00	14.25	83.22	2.00	0.00	0.76	0.00
14.32	84.94	2.00	0.00	0.76	0.00	14.39	86.23	2.00	0.00	0.76	0.00
14.46	86.67	2.00	0.00	0.75	0.00	14.52	86.75	0.20	1.98	0.75	0.02
14.59	86.46	0.20	1.98	0.75	0.02	14.63	85.59	0.19	2.00	0.75	0.01
14.70	83.75	0.19	2.03	0.75	0.02	14.77	80.94	0.18	2.08	0.75	0.02
14.84	78.23	0.17	2.14	0.75	0.02	14.90	76.36	0.17	2.18	0.75	0.01
14.97	75.81	0.17	2.19	0.75	0.02	15.03	76.41	0.17	2.17	0.75	0.01
15.10	77.47	0.17	2.14	0.74	0.02	15.16	78.25	0.17	2.12	0.74	0.01
15.23	78.30	0.17	2.12	0.74	0.02	15.29	79.44	0.18	2.09	0.74	0.01
15.37	82.36	0.18	2.03	0.74	0.02	15.42	86.76	0.20	1.94	0.74	0.01
15.49	91.01	0.21	1.86	0.74	0.02	15.57	94.13	0.22	1.81	0.74	0.02
15.62	96.30	0.23	1.77	0.74	0.01	15.68	97.73	0.23	1.75	0.73	0.01
15.75	98.93	0.23	1.73	0.73	0.01	15.82	99.95	0.24	1.71	0.73	0.01
15.89	90.35	0.20	1.86	0.73	0.02	15.97	92.70	0.21	1.81	0.73	0.02
16.02	95.09	0.22	1.77	0.73	0.01	16.09	97.39	0.23	1.74	0.73	0.02
16.16	99.90	0.24	1.70	0.73	0.02	16.22	102.75	0.25	1.66	0.73	0.01
16.29	105.65	0.26	1.62	0.72	0.01	16.36	108.64	0.27	1.58	0.72	0.01
16.41	111.72	0.29	1.54	0.72	0.01	16.48	114.43	0.30	1.51	0.72	0.01
16.56	116.49	0.31	1.48	0.72	0.01	16.60	117.63	0.32	1.47	0.72	0.01
16.68	117.54	0.32	1.47	0.72	0.01	16.75	116.44	0.31	1.48	0.72	0.01
16.81	113.81	0.30	1.50	0.72	0.01	16.88	109.79	0.28	1.55	0.71	0.01
16.94	104.60	0.25	1.61	0.71	0.01	17.01	98.74	0.23	1.68	0.71	0.01
17.07	92.91	0.21	1.76	0.71	0.01	17.14	87.75	0.19	1.85	0.71	0.02
17.21	83.37	0.18	1.92	0.71	0.02	17.28	80.04	0.17	1.98	0.71	0.02
17.32	77.51	0.17	2.03	0.71	0.01	17.39	76.29	2.00	0.00	0.71	0.00
17.46	74.26	2.00	0.00	0.70	0.00	17.52	88.10	2.00	0.00	0.70	0.00
17.59	88.26	2.00	0.00	0.70	0.00	17.66	88.97	2.00	0.00	0.70	0.00
17.74	88.12	2.00	0.00	0.70	0.00	17.80	85.39	2.00	0.00	0.70	0.00
17.86	81.37	2.00	0.00	0.70	0.00	17.92	76.99	2.00	0.00	0.70	0.00
18.01	77.16	2.00	0.00	0.69	0.00	18.07	83.27	2.00	0.00	0.69	0.00
18.13	89.06	2.00	0.00	0.69	0.00	18.18	93.48	2.00	0.00	0.69	0.00
18.24	96.87	2.00	0.00	0.69	0.00	18.33	98.69	2.00	0.00	0.69	0.00
18.39	98.17	2.00	0.00	0.69	0.00	18.44	94.90	2.00	0.00	0.69	0.00
18.51	89.53	2.00	0.00	0.69	0.00	18.59	85.33	2.00	0.00	0.68	0.00

:: Post-earthquake settlement due to soil liquefaction :: (continued)

Depth (ft)	$Q_{tn,cs}$	FS	e_v (%)	DF	Settlement (in)	Depth (ft)	$Q_{tn,cs}$	FS	e_v (%)	DF	Settlement (in)
18.66	84.20	2.00	0.00	0.68	0.00	18.72	86.50	2.00	0.00	0.68	0.00
18.77	91.83	2.00	0.00	0.68	0.00	18.86	97.71	2.00	0.00	0.68	0.00
18.91	103.55	2.00	0.00	0.68	0.00	18.97	104.54	2.00	0.00	0.68	0.00
19.04	100.55	2.00	0.00	0.68	0.00	19.10	93.34	2.00	0.00	0.68	0.00
19.17	86.76	2.00	0.00	0.68	0.00	19.23	82.56	2.00	0.00	0.67	0.00
19.30	80.28	2.00	0.00	0.67	0.00	19.37	79.02	2.00	0.00	0.67	0.00
19.43	78.56	2.00	0.00	0.67	0.00	19.49	78.37	2.00	0.00	0.67	0.00
19.56	78.11	2.00	0.00	0.67	0.00	19.63	77.47	2.00	0.00	0.67	0.00
19.69	76.09	2.00	0.00	0.67	0.00	19.76	73.01	2.00	0.00	0.67	0.00
19.82	70.40	2.00	0.00	0.66	0.00	19.89	71.59	2.00	0.00	0.66	0.00
19.96	79.48	2.00	0.00	0.66	0.00	20.02	89.36	2.00	0.00	0.66	0.00
20.09	97.64	2.00	0.00	0.66	0.00	20.15	103.42	2.00	0.00	0.66	0.00
20.22	105.25	2.00	0.00	0.66	0.00	20.28	101.71	2.00	0.00	0.66	0.00
20.35	89.10	2.00	0.00	0.66	0.00	20.41	67.61	2.00	0.00	0.65	0.00
20.48	57.32	2.00	0.00	0.65	0.00	20.54	48.72	2.00	0.00	0.65	0.00
20.61	57.90	2.00	0.00	0.65	0.00	20.68	64.52	2.00	0.00	0.65	0.00
20.74	69.28	2.00	0.00	0.65	0.00	20.80	71.72	0.15	1.99	0.65	0.01
20.87	73.09	0.15	1.95	0.65	0.02	20.93	88.41	0.19	1.67	0.65	0.01
21.00	90.07	0.19	1.64	0.64	0.01	21.07	91.03	0.20	1.62	0.64	0.01
21.14	91.27	0.20	1.62	0.64	0.01	21.20	90.71	0.19	1.62	0.64	0.01
21.27	89.68	0.19	1.63	0.64	0.01	21.34	88.41	0.19	1.65	0.64	0.01
21.39	87.06	0.18	1.67	0.64	0.01	21.47	85.81	0.18	1.69	0.64	0.02
21.53	84.73	0.18	1.70	0.64	0.01	21.59	83.64	0.17	1.72	0.63	0.01
21.66	82.39	0.17	1.73	0.63	0.02	21.72	80.86	0.17	1.76	0.63	0.01
21.80	79.36	0.16	1.78	0.63	0.02	21.86	78.64	0.16	1.79	0.63	0.01
21.92	77.79	0.16	1.80	0.63	0.01	21.99	77.61	0.16	1.80	0.63	0.02
22.05	77.30	0.16	1.81	0.63	0.01	22.11	77.30	0.16	1.80	0.63	0.01
22.19	76.52	2.00	0.00	0.62	0.00	22.25	74.97	2.00	0.00	0.62	0.00
22.32	73.48	2.00	0.00	0.62	0.00	22.38	72.05	2.00	0.00	0.62	0.00
22.44	70.70	2.00	0.00	0.62	0.00	22.52	69.37	2.00	0.00	0.62	0.00
22.58	68.33	2.00	0.00	0.62	0.00	22.64	68.27	2.00	0.00	0.62	0.00
22.71	70.47	2.00	0.00	0.62	0.00	22.77	75.34	2.00	0.00	0.61	0.00
22.84	81.62	2.00	0.00	0.61	0.00	22.91	87.16	2.00	0.00	0.61	0.00
22.97	90.16	2.00	0.00	0.61	0.00	23.04	90.54	2.00	0.00	0.61	0.00
23.11	88.11	2.00	0.00	0.61	0.00	23.17	83.91	2.00	0.00	0.61	0.00
23.24	78.88	2.00	0.00	0.61	0.00	23.30	74.72	2.00	0.00	0.61	0.00
23.37	73.27	2.00	0.00	0.60	0.00	23.43	67.81	2.00	0.00	0.60	0.00
23.50	63.47	2.00	0.00	0.60	0.00	23.56	57.57	2.00	0.00	0.60	0.00
23.62	59.40	2.00	0.00	0.60	0.00	23.71	62.90	2.00	0.00	0.60	0.00
23.78	67.99	2.00	0.00	0.60	0.00	23.82	72.57	2.00	0.00	0.60	0.00
23.90	75.73	2.00	0.00	0.59	0.00	23.97	77.79	2.00	0.00	0.59	0.00
24.05	79.81	2.00	0.00	0.59	0.00	24.12	81.30	2.00	0.00	0.59	0.00
24.15	84.37	2.00	0.00	0.59	0.00	24.24	87.47	2.00	0.00	0.59	0.00
24.29	89.54	2.00	0.00	0.59	0.00	24.37	88.61	2.00	0.00	0.59	0.00
24.42	86.83	2.00	0.00	0.59	0.00	24.50	87.26	2.00	0.00	0.58	0.00
24.55	91.49	2.00	0.00	0.58	0.00	24.62	100.30	2.00	0.00	0.58	0.00
24.70	110.11	2.00	0.00	0.58	0.00	24.75	117.32	2.00	0.00	0.58	0.00
24.82	117.36	2.00	0.00	0.58	0.00	24.88	109.96	2.00	0.00	0.58	0.00

:: Post-earthquake settlement due to soil liquefaction :: (continued)

Depth (ft)	$Q_{tn,cs}$	FS	e_v (%)	DF	Settlement (in)	Depth (ft)	$Q_{tn,cs}$	FS	e_v (%)	DF	Settlement (in)
24.95	100.92	2.00	0.00	0.58	0.00	25.00	91.86	2.00	0.00	0.58	0.00
25.08	86.34	2.00	0.00	0.57	0.00	25.13	82.18	2.00	0.00	0.57	0.00
25.21	79.81	2.00	0.00	0.57	0.00	25.28	78.40	2.00	0.00	0.57	0.00
25.33	77.33	2.00	0.00	0.57	0.00	25.41	77.31	2.00	0.00	0.57	0.00
25.46	78.88	2.00	0.00	0.57	0.00	25.54	81.15	2.00	0.00	0.57	0.00
25.61	82.17	2.00	0.00	0.57	0.00	25.66	80.40	2.00	0.00	0.57	0.00
25.74	77.46	2.00	0.00	0.56	0.00	25.79	75.81	2.00	0.00	0.56	0.00
25.86	76.03	2.00	0.00	0.56	0.00	25.94	77.66	2.00	0.00	0.56	0.00
25.99	80.25	2.00	0.00	0.56	0.00	26.06	85.67	2.00	0.00	0.56	0.00
26.14	92.12	2.00	0.00	0.56	0.00	26.18	99.12	2.00	0.00	0.56	0.00
26.26	103.50	2.00	0.00	0.55	0.00	26.31	106.75	2.00	0.00	0.55	0.00
26.39	107.12	2.00	0.00	0.55	0.00	26.47	105.82	2.00	0.00	0.55	0.00
26.51	101.61	2.00	0.00	0.55	0.00	26.59	96.05	2.00	0.00	0.55	0.00
26.66	90.80	2.00	0.00	0.55	0.00	26.71	86.59	2.00	0.00	0.55	0.00
26.79	81.96	2.00	0.00	0.55	0.00	26.84	75.15	2.00	0.00	0.55	0.00
26.92	71.85	2.00	0.00	0.54	0.00	26.99	71.79	2.00	0.00	0.54	0.00
27.04	74.67	2.00	0.00	0.54	0.00	27.12	75.99	2.00	0.00	0.54	0.00
27.17	78.22	2.00	0.00	0.54	0.00	27.25	80.44	2.00	0.00	0.54	0.00
27.30	83.99	2.00	0.00	0.54	0.00	27.37	86.37	2.00	0.00	0.54	0.00
27.45	88.64	2.00	0.00	0.53	0.00	27.50	90.63	2.00	0.00	0.53	0.00
27.58	78.24	2.00	0.00	0.53	0.00	27.65	81.87	0.17	1.46	0.53	0.01
27.71	85.45	0.17	1.41	0.53	0.01	27.77	88.99	0.18	1.36	0.53	0.01
27.84	92.49	0.19	1.32	0.53	0.01	27.90	95.56	0.20	1.28	0.53	0.01
27.97	98.26	0.21	1.25	0.53	0.01	28.03	100.38	0.22	1.22	0.52	0.01
28.10	101.97	0.23	1.20	0.52	0.01	28.17	103.19	0.23	1.19	0.52	0.01
28.23	104.02	0.23	1.18	0.52	0.01	28.30	104.56	0.23	1.17	0.52	0.01
28.36	104.73	0.24	1.17	0.52	0.01	28.43	104.53	0.23	1.17	0.52	0.01
28.49	103.76	0.23	1.17	0.52	0.01	28.55	102.28	0.23	1.18	0.52	0.01
28.62	99.86	0.22	1.20	0.51	0.01	28.69	96.35	0.21	1.24	0.51	0.01
28.75	103.94	0.23	1.16	0.51	0.01	28.82	103.07	0.23	1.17	0.51	0.01
28.88	100.31	0.22	1.19	0.51	0.01	28.95	97.54	0.21	1.21	0.51	0.01
29.01	95.60	0.20	1.23	0.51	0.01	29.08	93.72	0.20	1.25	0.51	0.01
29.14	92.10	0.19	1.26	0.51	0.01	29.21	91.96	0.19	1.26	0.50	0.01
29.27	92.17	0.19	1.26	0.50	0.01	29.34	93.38	0.20	1.24	0.50	0.01
29.40	95.59	0.20	1.22	0.50	0.01	29.48	101.40	0.22	1.16	0.50	0.01
29.55	108.16	0.25	1.09	0.50	0.01	29.61	107.51	0.25	1.10	0.50	0.01
29.67	119.11	0.30	1.01	0.50	0.01	29.74	130.35	0.36	0.93	0.50	0.01
29.81	138.62	0.41	0.88	0.49	0.01	29.87	143.67	0.45	0.86	0.49	0.01
29.94	146.31	0.47	0.84	0.49	0.01	30.01	147.84	0.48	0.83	0.49	0.01
30.07	148.87	0.49	0.83	0.49	0.01	30.13	149.22	0.49	0.82	0.49	0.01
30.20	148.85	0.49	0.82	0.49	0.01	30.26	147.39	0.48	0.83	0.49	0.01
30.33	145.41	0.46	0.84	0.49	0.01	30.39	143.05	0.44	0.84	0.48	0.01
30.46	140.81	0.43	0.85	0.48	0.01	30.52	138.83	0.42	0.86	0.48	0.01
30.59	137.82	0.41	0.86	0.48	0.01	30.66	137.33	0.41	0.87	0.48	0.01
30.71	139.18	0.42	0.85	0.48	0.01	30.79	141.42	0.43	0.84	0.48	0.01
30.85	144.63	0.46	0.82	0.48	0.01	30.92	146.90	0.47	0.81	0.48	0.01
30.98	149.33	0.49	0.80	0.47	0.01	31.04	151.12	0.51	0.79	0.47	0.01
31.11	151.48	0.51	0.79	0.47	0.01	31.18	150.52	0.50	0.79	0.47	0.01

:: Post-earthquake settlement due to soil liquefaction :: (continued)

Depth (ft)	$Q_{tn,cs}$	FS	e_v (%)	DF	Settlement (in)	Depth (ft)	$Q_{tn,cs}$	FS	e_v (%)	DF	Settlement (in)
31.25	148.65	0.49	0.79	0.47	0.01	31.31	146.54	0.47	0.80	0.47	0.01
31.37	144.24	0.45	0.81	0.47	0.01	31.43	141.64	0.44	0.82	0.47	0.01
31.51	138.86	0.42	0.83	0.47	0.01	31.57	136.13	0.40	0.84	0.46	0.01
31.64	132.79	0.38	0.86	0.46	0.01	31.71	128.88	0.35	0.88	0.46	0.01
31.78	124.47	0.33	0.90	0.46	0.01	31.83	120.12	0.31	0.93	0.46	0.01
31.90	115.70	0.28	0.95	0.46	0.01	31.97	110.98	0.26	0.98	0.46	0.01
32.04	106.55	0.24	1.01	0.46	0.01	32.10	102.71	0.23	1.04	0.46	0.01
32.17	99.63	0.22	1.07	0.45	0.01	32.24	97.53	0.21	1.08	0.45	0.01
32.28	95.78	0.21	1.10	0.45	0.01	32.35	94.34	0.20	1.11	0.45	0.01
32.42	93.07	0.20	1.12	0.45	0.01	32.49	92.26	0.19	1.12	0.45	0.01
32.56	91.82	0.19	1.12	0.45	0.01	32.63	91.56	0.19	1.12	0.45	0.01
32.69	91.61	0.19	1.12	0.45	0.01	32.76	91.55	0.19	1.12	0.44	0.01
32.83	90.80	0.19	1.12	0.44	0.01	32.88	90.56	0.19	1.12	0.44	0.01
32.94	90.22	0.19	1.12	0.44	0.01	33.01	91.01	0.19	1.11	0.44	0.01
33.08	91.40	0.19	1.11	0.44	0.01	33.15	91.97	0.19	1.10	0.44	0.01
33.20	92.11	0.19	1.09	0.44	0.01	33.27	91.96	0.19	1.09	0.44	0.01
33.35	91.79	0.19	1.09	0.43	0.01	33.40	91.61	0.19	1.09	0.43	0.01
33.47	91.26	0.19	1.09	0.43	0.01	33.55	90.72	0.19	1.09	0.43	0.01
33.60	90.43	0.19	1.09	0.43	0.01	33.67	90.07	0.19	1.09	0.43	0.01
33.73	90.23	0.19	1.09	0.43	0.01	33.80	90.69	0.19	1.08	0.43	0.01
33.87	92.02	0.19	1.07	0.43	0.01	33.92	93.71	0.20	1.05	0.42	0.01
33.99	95.01	0.20	1.03	0.42	0.01	34.06	96.84	0.21	1.01	0.42	0.01
34.13	99.25	0.22	0.99	0.42	0.01	34.19	102.02	0.23	0.97	0.42	0.01
34.27	107.17	0.25	0.93	0.42	0.01	34.32	108.45	0.25	0.91	0.42	0.01
34.40	109.52	0.26	0.90	0.42	0.01	34.45	110.23	0.26	0.90	0.42	0.01
34.53	110.52	0.26	0.89	0.41	0.01	34.58	110.66	0.26	0.89	0.41	0.01
34.66	111.18	0.27	0.88	0.41	0.01	34.73	112.03	0.27	0.88	0.41	0.01
34.78	112.68	0.27	0.87	0.41	0.01	34.85	112.29	0.27	0.87	0.41	0.01
34.93	110.28	0.26	0.88	0.41	0.01	34.98	106.98	0.25	0.90	0.41	0.01
35.05	104.10	0.24	0.92	0.41	0.01	35.11	103.99	0.24	0.92	0.40	0.01
35.18	101.55	0.23	0.93	0.40	0.01	35.25	108.32	0.25	0.88	0.40	0.01
35.33	105.97	2.00	0.00	0.40	0.00	35.37	100.42	2.00	0.00	0.40	0.00
35.45	96.53	2.00	0.00	0.40	0.00	35.53	97.30	2.00	0.00	0.40	0.00
35.57	100.79	2.00	0.00	0.40	0.00	35.65	102.55	2.00	0.00	0.40	0.00
35.73	102.59	2.00	0.00	0.39	0.00	35.77	99.51	2.00	0.00	0.39	0.00
35.84	96.07	2.00	0.00	0.39	0.00	35.91	94.54	2.00	0.00	0.39	0.00
35.97	96.55	2.00	0.00	0.39	0.00	36.03	101.66	2.00	0.00	0.39	0.00
36.09	109.92	2.00	0.00	0.39	0.00	36.19	117.91	2.00	0.00	0.39	0.00
36.25	124.23	2.00	0.00	0.39	0.00	36.29	125.28	2.00	0.00	0.38	0.00
36.35	124.41	2.00	0.00	0.38	0.00	36.42	120.61	2.00	0.00	0.38	0.00
36.49	116.59	2.00	0.00	0.38	0.00	36.56	116.61	2.00	0.00	0.38	0.00
36.63	118.05	2.00	0.00	0.38	0.00	36.70	119.43	2.00	0.00	0.38	0.00
36.77	116.79	2.00	0.00	0.38	0.00	36.83	110.80	2.00	0.00	0.38	0.00
36.90	98.46	2.00	0.00	0.37	0.00	36.97	89.97	2.00	0.00	0.37	0.00
37.03	99.43	2.00	0.00	0.37	0.00	37.10	95.63	0.21	0.90	0.37	0.01
37.16	105.83	0.25	0.83	0.37	0.01	37.23	112.38	0.27	0.78	0.37	0.01
37.30	116.32	0.29	0.76	0.37	0.01	37.37	117.50	0.30	0.75	0.37	0.01
37.40	117.14	0.30	0.75	0.37	0.00	37.48	116.89	0.29	0.75	0.36	0.01

:: Post-earthquake settlement due to soil liquefaction :: (continued)

Depth (ft)	$Q_{tn,cs}$	FS	e_v (%)	DF	Settlement (in)	Depth (ft)	$Q_{tn,cs}$	FS	e_v (%)	DF	Settlement (in)
37.54	117.93	0.30	0.74	0.36	0.01	37.60	119.82	0.31	0.73	0.36	0.01
37.67	121.34	0.32	0.72	0.36	0.01	37.74	122.31	0.32	0.71	0.36	0.01
37.80	122.42	0.32	0.71	0.36	0.01	37.87	121.64	0.32	0.71	0.36	0.01
37.93	119.95	0.31	0.72	0.36	0.01	38.01	117.45	0.30	0.73	0.36	0.01
38.07	114.62	0.28	0.74	0.35	0.01	38.14	111.79	0.27	0.75	0.35	0.01
38.20	111.43	0.27	0.75	0.35	0.01	38.27	111.33	0.27	0.75	0.35	0.01
38.33	110.42	0.27	0.75	0.35	0.00	38.41	109.30	0.26	0.76	0.35	0.01
38.46	107.91	0.25	0.76	0.35	0.01	38.54	106.59	0.25	0.77	0.35	0.01
38.59	105.20	0.24	0.78	0.35	0.01	38.67	104.25	0.24	0.78	0.34	0.01
38.73	103.69	0.24	0.78	0.34	0.01	38.78	103.39	0.24	0.78	0.34	0.00
38.86	102.94	0.23	0.78	0.34	0.01	38.91	101.96	0.23	0.78	0.34	0.00
38.99	100.65	0.23	0.79	0.34	0.01	39.05	98.76	0.22	0.80	0.34	0.00
39.13	96.84	0.21	0.81	0.34	0.01	39.18	94.49	0.21	0.82	0.34	0.01
39.26	92.41	0.20	0.83	0.33	0.01	39.32	90.23	0.19	0.85	0.33	0.01
39.40	88.64	0.19	0.86	0.33	0.01	39.45	87.09	0.18	0.87	0.33	0.01
39.50	85.31	0.18	0.88	0.33	0.01	39.58	83.13	0.17	0.89	0.33	0.01
39.63	80.63	0.17	0.92	0.33	0.01	39.71	79.03	0.16	0.93	0.33	0.01
39.77	78.61	0.16	0.93	0.33	0.01	39.85	79.76	0.17	0.91	0.32	0.01
39.90	82.72	0.17	0.88	0.32	0.01	39.98	85.49	0.18	0.86	0.32	0.01
40.04	84.42	0.18	0.86	0.32	0.01	40.12	80.18	0.17	0.90	0.32	0.01
40.17	76.97	0.16	0.92	0.32	0.01	40.25	76.85	0.16	0.92	0.32	0.01
40.30	78.90	0.16	0.90	0.32	0.01	40.38	81.36	0.17	0.87	0.32	0.01
40.43	84.02	0.18	0.85	0.31	0.01	40.51	86.04	0.18	0.83	0.31	0.01
40.56	87.60	0.19	0.81	0.31	0.01	40.64	88.71	0.19	0.80	0.31	0.01
40.70	90.33	0.19	0.79	0.31	0.01	40.77	91.72	0.20	0.78	0.31	0.01
40.81	93.66	0.20	0.76	0.31	0.00	40.89	95.60	0.21	0.74	0.31	0.01
40.95	98.52	0.22	0.72	0.31	0.01	41.02	101.63	0.23	0.70	0.30	0.01
41.09	104.45	0.24	0.68	0.30	0.01	41.15	106.66	0.25	0.67	0.30	0.00
41.21	108.22	0.26	0.66	0.30	0.00	41.27	109.32	0.26	0.65	0.30	0.00
41.36	109.69	0.26	0.65	0.30	0.01	41.42	109.44	0.26	0.65	0.30	0.00
41.48	108.65	0.26	0.65	0.30	0.00	41.55	107.88	0.26	0.65	0.30	0.00
41.61	107.31	0.25	0.65	0.29	0.00	41.67	106.95	0.25	0.65	0.29	0.00
41.73	106.98	0.25	0.65	0.29	0.00	41.82	107.47	0.26	0.64	0.29	0.01
41.88	108.58	0.26	0.63	0.29	0.00	41.94	110.04	0.27	0.62	0.29	0.00
42.00	111.91	0.28	0.61	0.29	0.00	42.06	114.62	0.29	0.60	0.29	0.00
42.14	117.59	0.30	0.58	0.29	0.01	42.20	120.53	0.32	0.57	0.28	0.00
42.27	122.71	0.33	0.56	0.28	0.00	42.33	124.43	0.34	0.55	0.28	0.00
42.39	126.84	0.35	0.54	0.28	0.00	42.47	130.00	0.37	0.53	0.28	0.00
42.53	133.42	0.40	0.51	0.28	0.00	42.60	131.04	0.38	0.52	0.28	0.00
42.67	133.99	0.40	0.51	0.28	0.00	42.73	139.12	0.43	0.49	0.28	0.00
42.80	141.34	0.45	0.48	0.27	0.00	42.85	141.96	0.46	0.48	0.27	0.00
42.92	141.69	0.45	0.48	0.27	0.00	42.98	139.72	0.44	0.48	0.27	0.00
43.05	136.10	0.41	0.49	0.27	0.00	43.12	131.59	0.38	0.50	0.27	0.00
43.18	126.15	0.35	0.52	0.27	0.00	43.25	120.86	0.32	0.53	0.27	0.00
43.31	123.05	0.33	0.52	0.27	0.00	43.38	120.11	2.00	0.00	0.26	0.00
43.45	112.50	2.00	0.00	0.26	0.00	43.51	103.36	2.00	0.00	0.26	0.00
43.58	96.76	2.00	0.00	0.26	0.00	43.65	96.26	2.00	0.00	0.26	0.00
43.71	103.24	2.00	0.00	0.26	0.00	43.77	114.70	2.00	0.00	0.26	0.00

:: Post-earthquake settlement due to soil liquefaction :: (continued)

Depth (ft)	$Q_{tn,cs}$	FS	e_v (%)	DF	Settlement (in)	Depth (ft)	$Q_{tn,cs}$	FS	e_v (%)	DF	Settlement (in)
43.84	123.42	2.00	0.00	0.26	0.00	43.92	126.69	2.00	0.00	0.26	0.00
44.00	125.35	2.00	0.00	0.25	0.00	44.04	122.48	2.00	0.00	0.25	0.00
44.12	120.86	2.00	0.00	0.25	0.00	44.20	118.85	2.00	0.00	0.25	0.00
44.24	114.19	2.00	0.00	0.25	0.00	44.32	111.43	2.00	0.00	0.25	0.00
44.36	103.24	2.00	0.00	0.25	0.00	44.44	93.51	2.00	0.00	0.25	0.00
44.52	84.65	2.00	0.00	0.25	0.00	44.57	80.57	2.00	0.00	0.24	0.00
44.65	79.40	2.00	0.00	0.24	0.00	44.69	78.08	2.00	0.00	0.24	0.00
44.76	77.50	2.00	0.00	0.24	0.00	44.83	78.09	2.00	0.00	0.24	0.00
44.89	80.43	2.00	0.00	0.24	0.00	44.96	85.18	2.00	0.00	0.24	0.00
45.03	92.16	2.00	0.00	0.24	0.00	45.10	100.23	2.00	0.00	0.24	0.00
45.17	104.05	2.00	0.00	0.23	0.00	45.24	103.05	2.00	0.00	0.23	0.00
45.28	95.89	2.00	0.00	0.23	0.00	45.34	87.11	2.00	0.00	0.23	0.00
45.41	81.76	2.00	0.00	0.23	0.00	45.48	87.54	2.00	0.00	0.23	0.00
45.54	106.91	2.00	0.00	0.23	0.00	45.61	120.84	0.33	0.45	0.23	0.00
45.67	127.57	0.37	0.43	0.23	0.00	45.74	137.77	0.43	0.40	0.22	0.00
45.81	143.26	0.47	0.39	0.22	0.00	45.87	145.97	0.49	0.38	0.22	0.00
45.94	146.76	0.50	0.38	0.22	0.00	46.00	146.89	0.50	0.38	0.22	0.00
46.08	146.81	0.50	0.37	0.22	0.00	46.13	148.26	0.51	0.37	0.22	0.00
46.21	150.37	0.53	0.36	0.22	0.00	46.27	151.78	0.54	0.36	0.22	0.00
46.34	150.83	0.54	0.36	0.21	0.00	46.40	147.74	0.51	0.36	0.21	0.00
46.47	143.44	0.48	0.37	0.21	0.00	46.53	138.69	0.44	0.38	0.21	0.00
46.60	134.30	0.41	0.39	0.21	0.00	46.68	130.69	0.39	0.39	0.21	0.00
46.73	125.85	0.36	0.40	0.21	0.00	46.79	126.93	0.36	0.40	0.21	0.00
46.86	128.23	0.37	0.39	0.21	0.00	46.92	128.94	0.38	0.39	0.20	0.00
46.99	129.59	0.38	0.38	0.20	0.00	47.05	130.14	0.39	0.38	0.20	0.00
47.11	130.48	0.39	0.38	0.20	0.00	47.19	131.12	0.39	0.37	0.20	0.00
47.24	135.63	0.42	0.36	0.20	0.00	47.31	138.67	0.44	0.35	0.20	0.00
47.38	139.81	0.45	0.35	0.20	0.00	47.45	138.60	0.44	0.35	0.20	0.00
47.51	136.46	0.43	0.35	0.19	0.00	47.58	134.09	0.41	0.36	0.19	0.00
47.65	132.82	0.40	0.36	0.19	0.00	47.71	133.66	0.41	0.35	0.19	0.00
47.78	133.63	0.41	0.35	0.19	0.00	47.85	133.23	0.41	0.35	0.19	0.00
47.91	132.55	0.40	0.35	0.19	0.00	47.98	131.87	0.40	0.35	0.19	0.00
48.05	131.13	0.39	0.35	0.19	0.00	48.12	130.31	0.39	0.35	0.18	0.00
48.16	129.29	0.38	0.35	0.18	0.00	48.25	128.15	0.38	0.35	0.18	0.00
48.31	126.90	0.37	0.35	0.18	0.00	48.36	125.76	0.36	0.35	0.18	0.00
48.45	124.41	0.35	0.35	0.18	0.00	48.51	122.80	0.35	0.35	0.18	0.00
48.56	120.71	0.33	0.35	0.18	0.00	48.65	118.28	0.32	0.36	0.18	0.00
48.70	115.96	0.31	0.36	0.17	0.00	48.76	114.83	0.30	0.36	0.17	0.00
48.82	115.16	0.30	0.36	0.17	0.00	48.91	116.70	0.31	0.35	0.17	0.00
48.96	119.03	0.33	0.34	0.17	0.00	49.02	122.11	0.34	0.34	0.17	0.00
49.10	125.25	0.36	0.33	0.17	0.00	49.16	127.73	0.38	0.32	0.17	0.00
49.24	128.15	0.38	0.32	0.17	0.00	49.30	128.32	0.38	0.31	0.16	0.00
49.35	130.99	0.40	0.31	0.16	0.00	49.43	132.36	0.41	0.30	0.16	0.00
49.49	133.11	0.41	0.30	0.16	0.00	49.55	132.97	0.41	0.30	0.16	0.00
49.63	129.85	0.39	0.30	0.16	0.00	49.68	130.89	0.40	0.30	0.16	0.00
49.74	131.23	0.40	0.29	0.16	0.00	49.81	131.49	0.40	0.29	0.16	0.00
49.87	131.94	0.41	0.29	0.15	0.00	49.95	132.39	0.41	0.28	0.15	0.00
50.01	131.82	0.41	0.28	0.15	0.00	50.08	127.53	2.00	0.00	0.15	0.00

:: Post-earthquake settlement due to soil liquefaction :: (continued)

Depth (ft)	$Q_{tn,cs}$	FS	e_v (%)	DF	Settlement (in)	Depth (ft)	$Q_{tn,cs}$	FS	e_v (%)	DF	Settlement (in)
50.14	117.77	2.00	0.00	0.15	0.00	50.22	106.81	2.00	0.00	0.15	0.00
50.27	99.22	2.00	0.00	0.15	0.00	50.33	98.39	2.00	0.00	0.15	0.00
50.41	103.47	2.00	0.00	0.15	0.00	50.47	111.75	2.00	0.00	0.14	0.00
50.53	118.87	2.00	0.00	0.14	0.00	50.60	122.71	2.00	0.00	0.14	0.00
50.68	122.71	2.00	0.00	0.14	0.00	50.73	118.55	2.00	0.00	0.14	0.00
50.79	112.99	2.00	0.00	0.14	0.00	50.87	105.05	2.00	0.00	0.14	0.00
50.95	99.83	2.00	0.00	0.14	0.00	51.00	95.44	2.00	0.00	0.14	0.00
51.05	91.94	2.00	0.00	0.13	0.00	51.13	88.93	2.00	0.00	0.13	0.00
51.18	86.35	2.00	0.00	0.13	0.00	51.26	84.63	2.00	0.00	0.13	0.00
51.31	83.44	2.00	0.00	0.13	0.00	51.39	84.46	2.00	0.00	0.13	0.00
51.45	83.57	2.00	0.00	0.13	0.00	51.53	82.38	2.00	0.00	0.13	0.00
51.58	80.59	2.00	0.00	0.13	0.00	51.66	79.17	2.00	0.00	0.12	0.00
51.71	76.54	2.00	0.00	0.12	0.00	51.79	76.04	2.00	0.00	0.12	0.00
51.84	75.87	2.00	0.00	0.12	0.00	51.92	76.07	2.00	0.00	0.12	0.00
51.98	76.69	2.00	0.00	0.12	0.00	52.05	77.09	2.00	0.00	0.12	0.00
52.10	76.64	2.00	0.00	0.12	0.00	52.18	75.39	2.00	0.00	0.12	0.00
52.23	75.24	2.00	0.00	0.11	0.00	52.31	71.29	2.00	0.00	0.11	0.00
52.39	66.22	2.00	0.00	0.11	0.00	52.44	62.79	2.00	0.00	0.11	0.00
52.52	64.59	2.00	0.00	0.11	0.00	52.57	68.92	2.00	0.00	0.11	0.00
52.63	74.15	2.00	0.00	0.11	0.00	52.70	79.54	2.00	0.00	0.11	0.00
52.76	84.78	2.00	0.00	0.11	0.00	52.83	88.90	2.00	0.00	0.10	0.00
52.90	92.23	2.00	0.00	0.10	0.00	52.96	94.16	2.00	0.00	0.10	0.00
53.03	95.02	2.00	0.00	0.10	0.00	53.10	95.58	2.00	0.00	0.10	0.00
53.16	96.93	2.00	0.00	0.10	0.00	53.22	98.80	2.00	0.00	0.10	0.00
53.30	100.47	2.00	0.00	0.10	0.00	53.35	100.93	2.00	0.00	0.10	0.00
53.43	100.36	2.00	0.00	0.09	0.00	53.48	99.54	2.00	0.00	0.09	0.00
53.54	99.79	2.00	0.00	0.09	0.00	53.64	100.22	2.00	0.00	0.09	0.00
53.70	100.34	2.00	0.00	0.09	0.00	53.76	99.80	2.00	0.00	0.09	0.00
53.82	99.10	2.00	0.00	0.09	0.00	53.88	98.52	2.00	0.00	0.09	0.00
53.94	98.07	2.00	0.00	0.09	0.00	54.00	97.94	2.00	0.00	0.08	0.00
54.09	96.19	2.00	0.00	0.08	0.00	54.15	96.70	2.00	0.00	0.08	0.00
54.21	97.85	2.00	0.00	0.08	0.00	54.27	101.41	2.00	0.00	0.08	0.00
54.33	102.63	2.00	0.00	0.08	0.00	54.42	103.19	2.00	0.00	0.08	0.00
54.49	103.43	2.00	0.00	0.08	0.00	54.55	103.80	2.00	0.00	0.08	0.00
54.61	103.19	2.00	0.00	0.07	0.00	54.66	100.62	2.00	0.00	0.07	0.00
54.73	96.25	2.00	0.00	0.07	0.00	54.82	92.40	2.00	0.00	0.07	0.00
54.88	90.33	2.00	0.00	0.07	0.00	54.94	90.51	2.00	0.00	0.07	0.00
55.00	90.95	2.00	0.00	0.07	0.00	55.06	91.18	2.00	0.00	0.07	0.00
55.12	91.56	2.00	0.00	0.07	0.00	55.21	92.34	2.00	0.00	0.06	0.00
55.27	93.88	2.00	0.00	0.06	0.00	55.33	92.54	2.00	0.00	0.06	0.00
55.39	89.74	2.00	0.00	0.06	0.00	55.45	88.51	2.00	0.00	0.06	0.00
55.54	89.13	2.00	0.00	0.06	0.00	55.60	91.54	2.00	0.00	0.06	0.00
55.66	91.83	2.00	0.00	0.06	0.00	55.72	92.74	2.00	0.00	0.06	0.00
55.78	88.93	2.00	0.00	0.05	0.00	55.85	84.46	2.00	0.00	0.05	0.00
55.92	79.81	0.19	0.15	0.05	0.00	55.98	79.36	0.18	0.14	0.05	0.00
56.05	80.28	0.19	0.14	0.05	0.00	56.10	82.90	0.19	0.13	0.05	0.00
56.18	86.18	0.20	0.13	0.05	0.00	56.24	87.35	2.00	0.00	0.05	0.00
56.32	87.67	2.00	0.00	0.05	0.00	56.37	84.39	2.00	0.00	0.04	0.00

:: Post-earthquake settlement due to soil liquefaction :: (continued)

Depth (ft)	$Q_{tn,cs}$	FS	e_v (%)	DF	Settlement (in)	Depth (ft)	$Q_{tn,cs}$	FS	e_v (%)	DF	Settlement (in)
56.45	78.46	2.00	0.00	0.04	0.00	56.52	71.84	2.00	0.00	0.04	0.00
56.57	70.01	2.00	0.00	0.04	0.00	56.64	70.96	2.00	0.00	0.04	0.00
56.71	72.54	2.00	0.00	0.04	0.00	56.78	73.78	2.00	0.00	0.04	0.00
56.84	75.07	2.00	0.00	0.04	0.00	56.90	76.12	2.00	0.00	0.04	0.00
56.98	76.82	2.00	0.00	0.03	0.00	57.03	77.16	2.00	0.00	0.03	0.00
57.09	77.00	2.00	0.00	0.03	0.00	57.18	76.66	2.00	0.00	0.03	0.00
57.23	76.42	2.00	0.00	0.03	0.00	57.29	76.47	2.00	0.00	0.03	0.00
57.37	76.67	2.00	0.00	0.03	0.00	57.43	77.21	2.00	0.00	0.03	0.00
57.49	78.32	2.00	0.00	0.03	0.00	57.57	80.76	2.00	0.00	0.02	0.00
57.63	84.67	2.00	0.00	0.02	0.00	57.68	89.83	2.00	0.00	0.02	0.00
57.77	95.74	2.00	0.00	0.02	0.00	57.82	101.50	2.00	0.00	0.02	0.00
57.88	104.33	2.00	0.00	0.02	0.00	57.96	104.63	2.00	0.00	0.02	0.00
58.02	103.35	2.00	0.00	0.02	0.00	58.08	100.02	2.00	0.00	0.02	0.00
58.16	99.86	2.00	0.00	0.01	0.00	58.22	99.92	2.00	0.00	0.01	0.00
58.27	98.15	2.00	0.00	0.01	0.00	58.35	94.44	2.00	0.00	0.01	0.00
58.41	88.88	2.00	0.00	0.01	0.00	58.49	78.86	2.00	0.00	0.01	0.00
58.54	69.68	2.00	0.00	0.01	0.00	58.62	68.30	2.00	0.00	0.01	0.00
58.68	72.08	2.00	0.00	0.01	0.00	58.74	78.35	0.19	0.01	0.00	0.00
58.81	82.35	0.20	0.01	0.00	0.00	58.87	83.90	0.20	0.01	0.00	0.00
58.93	80.36	0.19	0.00	0.00	0.00	59.01	76.28	0.18	0.00	0.00	0.00
59.06	74.10	2.00	0.00	0.00	0.00	59.13	77.82	2.00	0.00	0.00	0.00
59.21	84.28	2.00	0.00	0.00	0.00	59.27	90.40	2.00	0.00	0.00	0.00
59.34	93.58	2.00	0.00	0.00	0.00	59.40	92.40	2.00	0.00	0.00	0.00
59.47	92.23	2.00	0.00	0.00	0.00	59.53	91.39	2.00	0.00	0.00	0.00
59.60	89.98	2.00	0.00	0.00	0.00	59.65	87.45	2.00	0.00	0.00	0.00
59.73	84.89	2.00	0.00	0.00	0.00	59.78	83.03	2.00	0.00	0.00	0.00
59.86	82.71	2.00	0.00	0.00	0.00	59.91	81.56	2.00	0.00	0.00	0.00
59.99	80.24	2.00	0.00	0.00	0.00						

Total estimated settlement: 4.34

Abbreviations

$Q_{tn,cs}$: Equivalent clean sand normalized cone resistance
FS: Factor of safety against liquefaction
e_v (%): Post-liquefaction volumentric strain
DF: e_v depth weighting factor
Settlement: Calculated settlement

Ejecta Severity Estimation

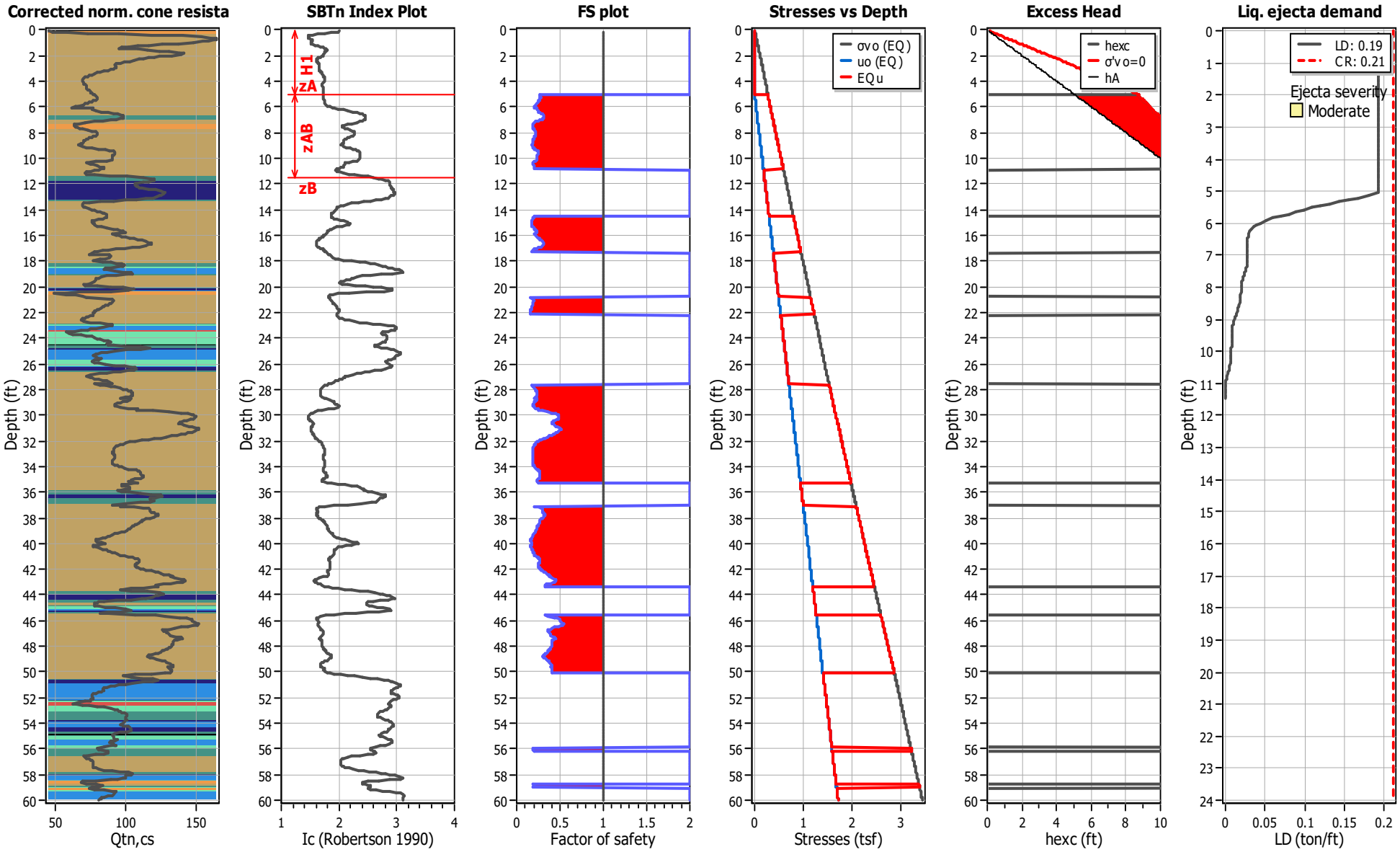

APPENDIX D

GENERAL GRADING GUIDELINES

Proposed Mixed-Use Development
Tract No. 73667
17610 and 17618 Pioneer Boulevard
Artesia, Los Angeles County, California
Project No. 3907-CR

GEOTEK

GENERAL GRADING GUIDELINES

Guidelines presented herein are intended to address general construction procedures for earthwork construction. Specific situations and conditions often arise which cannot reasonably be discussed in general guidelines, when anticipated these are discussed in the text of the report. Often unanticipated conditions are encountered which may necessitate modification or changes to these guidelines. It is our hope that these will assist the contractor to more efficiently complete the project by providing a reasonable understanding of the procedures that would be expected during earthwork and the testing and observation used to evaluate those procedures.

General

Grading should be performed to at least the minimum requirements of governing agencies, Chapters 18 and 33 of the Uniform Building Code, CBC (2022) and the guidelines presented below.

Preconstruction Meeting

A preconstruction meeting should be held prior to site earthwork. Any questions the contractor has regarding our recommendations, general site conditions, apparent discrepancies between reported and actual conditions and/or differences in procedures the contractor intends to use should be brought up at that meeting. The contractor (including the main onsite representative) should review our report and these guidelines in advance of the meeting. Any comments the contractor may have regarding these guidelines should be brought up at that meeting.

Grading Observation and Testing

1. Observation of the fill placement should be provided by our representative during grading. Verbal communication during the course of each day will be used to inform the contractor of test results. The contractor should receive a copy of the "Daily Field Report" indicating results of field density tests that day. If our representative does not provide the contractor with these reports, our office should be notified.
2. Testing and observation procedures are, by their nature, specific to the work or area observed and location of the tests taken, variability may occur in other locations. The contractor is responsible for the uniformity of the grading operations; our observations and test results are intended to evaluate the contractor's overall level of efforts during grading. The contractor's personnel are the only individuals participating in all aspect of site work. Compaction testing and observation should not be considered as relieving the contractor's responsibility to properly compact the fill.
3. Cleanouts, processed ground to receive fill, key excavations, and subdrains should be observed by our representative prior to placing any fill. It will be the contractor's responsibility to notify our representative or office when such areas are ready for observation.

4. Density tests may be made on the surface material to receive fill, as considered warranted by this firm.
5. In general, density tests would be made at maximum intervals of two feet of fill height or every 1,000 cubic yards of fill placed. Criteria will vary depending on soil conditions and size of the fill. More frequent testing may be performed. In any case, an adequate number of field density tests should be made to evaluate the required compaction and moisture content is generally being obtained.
6. Laboratory testing to support field test procedures will be performed, as considered warranted, based on conditions encountered (e.g. change of material sources, types, etc.) Every effort will be made to process samples in the laboratory as quickly as possible and in progress construction projects are our first priority. However, laboratory workloads may cause in delays and some soils may require a **minimum of 48 to 72 hours to complete test procedures**. Whenever possible, our representative(s) should be informed in advance of operational changes that might result in different source areas for materials.
7. Procedures for testing of fill slopes are as follows:
   a) Density tests should be taken periodically during grading on the flat surface of the fill, three to five feet horizontally from the face of the slope.
   b) If a method other than over building and cutting back to the compacted core is to be employed, slope compaction testing during construction should include testing the outer six inches to three feet in the slope face to determine if the required compaction is being achieved.
8. Finish grade testing of slopes and pad surfaces should be performed after construction is complete.

Site Clearing

1. All vegetation, and other deleterious materials, should be removed from the site. If material is not immediately removed from the site it should be stockpiled in a designated area(s) well outside of all current work areas and delineated with flagging or other means. Site clearing should be performed in advance of any grading in a specific area.
2. Efforts should be made by the contractor to remove all organic or other deleterious material from the fill, as even the most diligent efforts may result in the incorporation of some materials. This is especially important when grading is occurring near the natural grade. All equipment operators should be aware of these efforts. Laborers may be required as root pickers.
3. Nonorganic debris or concrete may be placed in deeper fill areas provided the procedures used are observed and found acceptable by our representative.

Treatment of Existing Ground

1. Following site clearing, all surficial deposits of alluvium, and/or weathered bedrock be removed unless otherwise specifically indicated in the text of this report.
2. In some cases, removal may be recommended to a specified depth (e.g. flat sites where partial alluvial removals may be sufficient). The contractor should not exceed these depths unless directed otherwise by our representative.
3. Groundwater existing in alluvial areas may make excavation difficult. Deeper removals than indicated in the text of the report may be necessary due to saturation during winter months.
4. Subsequent to removals, the natural ground should be processed to a depth of six inches, moistened to near optimum moisture conditions and compacted to fill standards.
5. Exploratory back hoe or dozer trenches still remaining after site removal should be excavated and filled with compacted fill if they can be located.

Fill Placement

1. Unless otherwise indicated, all site soil and bedrock may be reused for compacted fill; however, some special processing or handling may be required (see text of report).
2. Material used in the compacting process should be evenly spread, moisture conditioned, processed, and compacted in thin lifts six (6) to eight (8) inches in compacted thickness to obtain a uniformly dense layer. The fill should be placed and compacted on a nearly horizontal plane, unless otherwise found acceptable by our representative.
3. If the moisture content or relative density varies from that recommended by this firm, the contractor should rework the fill until it is in accordance with the following:
   a) Moisture content of the fill should be at or above optimum moisture. Moisture should be evenly distributed without wet and dry pockets. Pre-watering of cut or removal areas should be considered in addition to watering during fill placement, particularly in clay or dry surficial soils. The ability of the contractor to obtain the proper moisture content will control production rates.
   b) Each six-inch layer should be compacted to at least 90 percent of the maximum dry density in compliance with the testing method specified by the controlling governmental agency. In most cases, the testing method is ASTM Test Designation D 1557.
4. Rock fragments less than eight inches in diameter may be utilized in the fill, provided:
   a) They are not placed in concentrated pockets;
   b) There is a sufficient percentage of fine-grained material to surround the rocks;
   c) The distribution of the rocks is observed by, and acceptable to, our representative.
5. Rocks exceeding eight (8) inches in diameter should be taken off site, broken into smaller fragments, or placed in accordance with recommendations of this firm in areas designated

suitable for rock disposal. On projects where significant large quantities of oversized materials are anticipated, alternate guidelines for placement may be included. If significant oversize materials are encountered during construction, these guidelines should be requested.

6. In clay soil, dry or large chunks or blocks are common. If in excess of eight (8) inches minimum dimension, then they are considered as oversized. Sheepsfoot compactors or other suitable methods should be used to break up blocks. When dry, they should be moisture conditioned to provide a uniform condition with the surrounding fill.

Slope Construction

1. The contractor should obtain a minimum relative compaction of 90 percent out to the finished slope face of fill slopes. This may be achieved by either overbuilding the slope and cutting back to the compacted core, or by direct compaction of the slope face with suitable equipment.
2. Slopes trimmed to the compacted core should be overbuilt by at least three (3) feet with compaction efforts out to the edge of the false slope. Failure to properly compact the outer edge results in trimming not exposing the compacted core and additional compaction after trimming may be necessary.
3. If fill slopes are built "at grade" using direct compaction methods, then the slope construction should be performed so that a constant gradient is maintained throughout construction. Soil should not be "spilled" over the slope face nor should slopes be "pushed out" to obtain grades. Compaction equipment should compact each lift along the immediate top of slope. Slopes should be back rolled or otherwise compacted at approximately every 4 feet vertically as the slope is built.
4. Corners and bends in slopes should have special attention during construction as these are the most difficult areas to obtain proper compaction.
5. Cut slopes should be cut to the finished surface. Excessive undercutting and smoothing of the face with fill may necessitate stabilization.

UTILITY TRENCH CONSTRUCTION AND BACKFILL

Utility trench excavation and backfill is the contractors responsibility. The geotechnical consultant typically provides periodic observation and testing of these operations. While efforts are made to make sufficient observations and tests to verify that the contractors' methods and procedures are adequate to achieve proper compaction, it is typically impractical to observe all backfill procedures. As such, it is critical that the contractor use consistent backfill procedures.

Compaction methods vary for trench compaction and experience indicates many methods can be successful. However, procedures that "worked" on previous projects may or may not prove effective on a given site. The contractor(s) should outline the procedures proposed, so that we may discuss

them **prior** to construction. We will offer comments based on our knowledge of site conditions and experience.

1. Utility trench backfill in slopes, structural areas, in streets and beneath flat work or hardscape should be brought to at least optimum moisture and compacted to at least 90 percent of the laboratory standard. Soil should be moisture conditioned prior to placing in the trench.
2. Flooding and jetting are not typically recommended or acceptable for native soils. Flooding or jetting may be used with select sand having a Sand Equivalent (SE) of 30 or higher. This is typically limited to the following uses:
   a) shallow (12 + inches) under slab interior trenches and,
   b) as bedding in pipe zone.

   The water should be allowed to dissipate prior to pouring slabs or completing trench compaction.
3. Care should be taken not to place soils at high moisture content within the upper three feet of the trench backfill in street areas, as overly wet soils may impact subgrade preparation. Moisture may be reduced to 2% below optimum moisture in areas to be paved within the upper three feet below sub grade.
4. Sand backfill should not be allowed in exterior trenches adjacent to and within an area extending below a 1:1 projection from the outside bottom edge of a footing, unless it is similar to the surrounding soil.
5. Trench compaction testing is generally at the discretion of the geotechnical consultant. Testing frequency will be based on trench depth and the contractors procedures. A probing rod would be used to assess the consistency of compaction between tested areas and untested areas. If zones are found that are considered less compact than other areas, this would be brought to the contractors attention.

JOB SAFETY

General

Personnel safety is a primary concern on all job sites. The following summaries are safety considerations for use by all our employees on multi-employer construction sites. On ground personnel are at highest risk of injury and possible fatality on grading construction projects. The company recognizes that construction activities will vary on each site and that job site safety is the contractor's responsibility. However, it is, imperative that all personnel be safety conscious to avoid accidents and potential injury.

In an effort to minimize risks associated with geotechnical testing and observation, the following precautions are to be implemented for the safety of our field personnel on grading and construction projects.

1. Safety Meetings: Our field personnel are directed to attend the contractor's regularly scheduled safety meetings.
2. Safety Vests: Safety vests are provided for and are to be worn by our personnel while on the job site.
3. Safety Flags: Safety flags are provided to our field technicians; one is to be affixed to the vehicle when on site, the other is to be placed atop the spoil pile on all test pits.

In the event that the contractor's representative observes any of our personnel not following the above, we request that it be brought to the attention of our office.

Test Pits Location, Orientation and Clearance

The technician is responsible for selecting test pit locations. The primary concern is the technician's safety. However, it is necessary to take sufficient tests at various locations to obtain a representative sampling of the fill. As such, efforts will be made to coordinate locations with the grading contractors authorized representatives (e.g. dump man, operator, supervisor, grade checker, etc.), and to select locations following or behind the established traffic pattern, preferably outside of current traffic. The contractors authorized representative should direct excavation of the pit and safety during the test period. Again, safety is the paramount concern.

Test pits should be excavated so that the spoil pile is placed away from oncoming traffic. The technician's vehicle is to be placed next to the test pit, opposite the spoil pile. This necessitates that the fill be maintained in a drivable condition. Alternatively, the contractor may opt to park a piece of equipment in front of test pits, particularly in small fill areas or those with limited access.

A zone of non-encroachment should be established for all test pits (see diagram below). No grading equipment should enter this zone during the test procedure. The zone should extend outward to the sides approximately 50 feet from the center of the test pit and 100 feet in the direction of traffic flow. This zone is established both for safety and to avoid excessive ground vibration, which typically decreases test results.

TEST PIT SAFETY PLAN

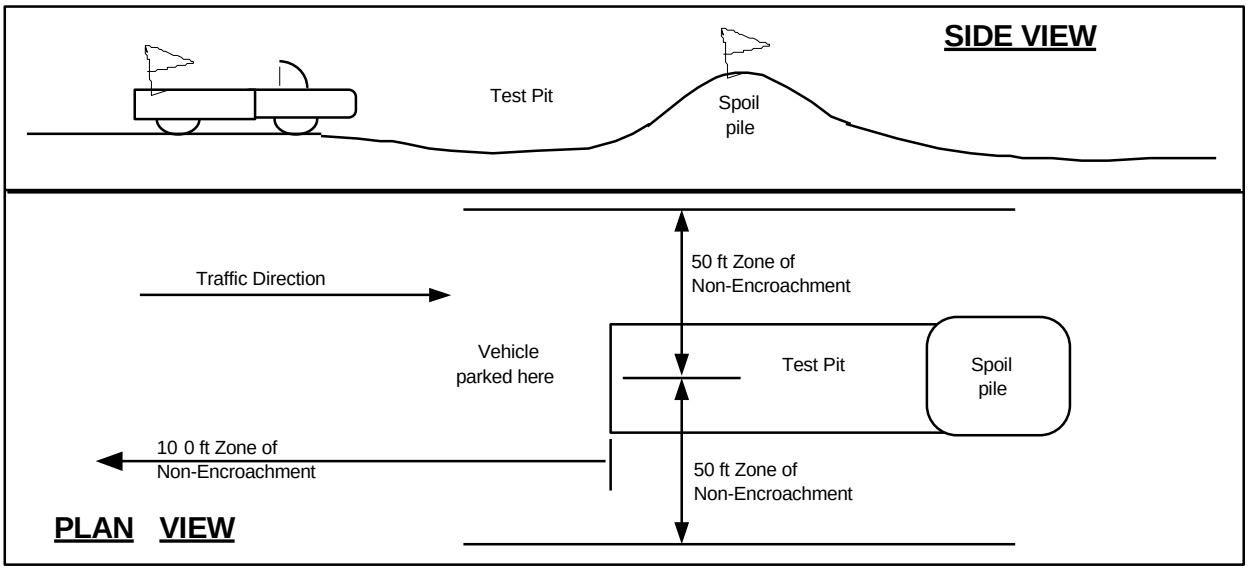

Slope Tests

When taking slope tests, the technician should park their vehicle directly above or below the test location on the slope. The contractor's representative should effectively keep all equipment at a safe operation distance (e.g. 50 feet) away from the slope during testing.

The technician is directed to withdraw from the active portion of the fill as soon as possible following testing. The technician's vehicle should be parked at the perimeter of the fill in a highly visible location.

Trench Safety

It is the contractor's responsibility to provide safe access into trenches where compaction testing is needed. Trenches for all utilities should be excavated in accordance with CAL-OSHA and any other applicable safety standards. Safe conditions will be required to enable compaction testing of the trench backfill.

All utility trench excavations in excess of 5 feet deep, which a person enters, are to be shored or laid back. Trench access should be provided in accordance with OSHA standards. Our personnel are directed not to enter any trench by being lowered or "riding down" on the equipment.

Our personnel are directed not to enter any excavation which;

1. is 5 feet or deeper unless shored or laid back,
2. exit points or ladders are not provided,
3. displays any evidence of instability, has any loose rock or other debris which could fall into the trench, or

4. displays any other evidence of any unsafe conditions regardless of depth.

If the contractor fails to provide safe access to trenches for compaction testing, our company policy requires that the soil technician withdraws and notifies their supervisor. The contractors representative will then be contacted in an effort to effect a solution. All backfill not tested due to safety concerns or other reasons is subject to reprocessing and/or removal.

Procedures

In the event that the technician's safety is jeopardized or compromised as a result of the contractor's failure to comply with any of the above, the technician is directed to inform both the developer's and contractor's representatives. If the condition is not rectified, the technician is required, by company policy, to immediately withdraw and notify their supervisor. The contractor's representative will then be contacted in an effort to effect a solution. No further testing will be performed until the situation is rectified. Any fill placed in the interim can be considered unacceptable and subject to reprocessing, recompaction or removal.

In the event that the soil technician does not comply with the above or other established safety guidelines, we request that the contractor bring this to technicians attention and notify our project manager or office. Effective communication and coordination between the contractors' representative and the field technician(s) is strongly encouraged in order to implement the above safety program and safety in general.

The safety procedures outlined above should be discussed at the contractor's safety meetings. This will serve to inform and remind equipment operators of these safety procedures particularly the zone of non-encroachment.

The safety procedures outlined above should be discussed at the contractor's safety meetings. This will serve to inform and remind equipment operators of these safety procedures particularly the zone of non-encroachment.

APPENDIX F

PHASE I ESA

PHASE I ENVIRONMENTAL SITE ASSESSMENT
TRACT NO. 73667
ASSESSOR'S PARCEL NUMBER (APNS) 7033-007-016, -017 AND -018
17610 AND 17618 PIONEER BOULEVARD
ARTESIA, LOS ANGELES COUNTY, CALIFORNIA 90701

July 31, 2024

Project No. 4011-CR

Prepared For:

Atlas Development, Inc.
1221 South Hacienda Boulevard
Hacienda Heights, California 91745

GEOTEK

GeoTek, Inc.
1548 North Maple Street, Corona, California 92878
(951) 710-1160 Office (951) 710-1167 Fax www.geotekusa.com

July 31, 2024
Project No. 4011-CR

Atlas Development, Inc.
1221 South Hacienda Boulevard
Hacienda Heights, California 91745

Attention: Mr. Peter Qian

Subject: **Phase I Environmental Site Assessment**
Tract No. 73667
Assessor's Parcel Numbers (APNs) 7033-007-016, -017 and -018
17610 and 17618 Pioneer Boulevard
Artesia, Los Angeles County, California 90701

Dear Mr. Qian:

GEOTEK, INC. (GEOTEK) is pleased to present this Phase I Environmental Site Assessment for the above-referenced subject Site. Services were conducted in substantial conformance with the scope and limitations of the American Society of Testing and Materials E 1527-21, "*Standard Practice for Environmental Site Assessments: Phase I Environmental Site Assessment Process,*" which is approved to meet the requirements of the federal All Appropriate Inquiries (AAI) standards as set forth in the Code of Federal Regulations, Title 40, Section 312 (40 CFR 312), and GEOTEK'S Proposal No. P-0701824-CR dated July 4, 2024.

Based on the investigation, this Phase I Environmental Site Assessment has not revealed evidence of a recognized environmental condition in connection with the subject Site. No further investigation is recommended at this time.

GEOTEK appreciates this opportunity to be of service. If you have any questions, or if GEOTEK can be of further service, please contact the office at (951) 710-1160.

Sincerely,
GEOTEK, INC.

PROFESSIONAL GEOLOGIST
KYLE R. McHARGUE
2790
CERTIFIED ENGINEERING GEOLOGIST
STATE OF CALIFORNIA

Kyle R, McHargue
Project Geologist, CEG 2790
Expires 02/28/2026

Anna M. Scott
Project Geologist

Cynthia Diaz-Ruiz, EIT
Staff Engineer

EXECUTIVE SUMMARY

GEOTEK, INC. (GEOTEK) has performed a Phase I Environmental Site Assessment (ESA) for Tract No. 73667 (the "Site"), located in the City of Artesia, Los Angeles County, California. GEOTEK'S services were conducted in substantial conformance with the scope and limitations of the American Society of Testing and Materials (ASTM) E 1527-21, "*Standard Practice for Environmental Site Assessments: Phase I Environmental Site Assessment Process*", which is approved to meet the requirements of the federal All Appropriate Inquiries (AAI) standards as set forth in the Code of Federal Regulations, Title 40, Section 312 (40 CFR 312), and GEOTEK Proposal No. P-0701824-CR, dated July 4, 2024. Any additions or deletions from the scope of services are discussed in the appropriate sections of this assessment.

A representative of GEOTEK conducted a Site reconnaissance on July 16, 2024. The weather was warm, and the sky was clear. The rectangular shaped Site is currently comprised of three (3) parcels of land (Los Angeles County Assessor's Parcel Numbers (APNs) 7033-007-016, -017 and -018). The parcels encompass a total of approximately 0.84 acres. The Site can generally be accessed from 176th Street to the north.

The Site is currently vacant land. Power lines traverse the central portion of the Site in a north-south direction. Some debris was observed on the Site. The debris is considered a *de minimis* condition and should be removed from the Site and disposed of at a proper facility prior to any future land development. Visual evidence of hazardous substances and wastes was not observed during the Site reconnaissance. No visual indication of spills or leaks were observed. No pungent or acrid odors were observed emanating from the Site.

The Site is in an area largely characterized by mixed-use development. The Site is bound to the north by 176th Street, followed by a motel and commercial building; to the east by the ABC Unified School District building and transportation center; to the south by vacant land; and to the west by Pioneer Boulevard, followed by commercial development. None of the adjoining properties appear to represent a recognized environmental condition or environmental concern to the Site.

The Site appears on the environmental database report obtained for this assessment. The Site is listed on the CA Los Angeles Co. HMS and CIWQS databases. Both of these listings are associated with proposed construction on the Site. Based on the available information, it is GEOTEK'S opinion that the listings have not created a recognized environmental condition to the Site.

There are fourteen (14) adjoining facilities listed on the environmental database report obtained for this assessment. Due to facility status; distance; lack of current violations, spills or leaks; investigations or clean-ups; and/or locations hydro-geologically down-gradient, it is GEOTEK'S opinion that these facilities have not created a recognized environmental condition to the Site.

There are thirty-three (40) other facilities listed in the database report within the various search distances specified by ASTM E 1527-21. Due to facility status; distance; lack of violations, spills or leaks; investigations or clean-ups; and/or locations hydro-geologically down- or cross-gradient, it is GEOTEK'S opinion that these facilities have not created a recognized environmental condition to the Site.

Based on readily available historical information, the Site appears to have been vacant land in an aerial photograph dated 1928. The Site appears to have been occupied by at least two structures from at least 1938 until at least 1994. One (1) structure and trees appear to be razed in aerial photographs dated 2002 and 2005. The remaining structure appears to be razed and the Site appears to be vacant land in an aerial photograph dated 2009. There are no significant changes visible to the Site from 2009 to the present.

The surrounding areas appear to be primarily residential development with some vacant land or agricultural operations in aerial photographs dated 1928 and 1938. Residential tract development is visible to the north, east, west and south of the Site with some vacant land or agricultural operations in an aerial photograph dated 1947. Ross Academy Middle School is visible to the east of the Site in an aerial photograph dated 1952. Residential and commercial development continues to expand in the surroundings areas in an aerial photograph dated 1963. Freeway 91 is visible to the north of the Site in aerial photographs dated 1977 and 1979. There are no significant changes to the surrounding areas in an aerial photograph dated 1983. There are no significant changes to the surrounding areas visible from 1994 to the present.

Based on the investigation, this Phase I Environmental Site Assessment has not revealed evidence of a recognized environmental condition in connection with the subject Site. No further investigation is recommended at this time.

This executive summary does not contain all the information that is found in the full report. The report should be read in its entirety to obtain a more complete understanding of the information provided and to aid in any decisions made or actions taken based on this information.

TABLE OF CONTENTS

EXECUTIVE SUMMARY ES-1
1.0 INTRODUCTION 1
1.1 PURPOSE 1
1.2 SCOPE OF WORK 1
1.3 SIGNIFICANT ASSUMPTIONS 2
1.4 LIMITATIONS AND EXCEPTIONS 2
1.5 SPECIAL TERMS AND CONDITIONS 3
1.6 RELIANCE 3
2.0 DESCRIPTION OF SITE AND SURROUNDING AREA 4
2.1 SITE LOCATION AND LEGAL DESCRIPTION 4
2.2 SITE AND VICINITY GENERAL CHARACTERISTICS 4
2.3 CURRENT PROPERTY USE 4
2.3.1 HAZARDOUS SUBSTANCES 5
2.3.2 STORAGE TANKS 5
2.3.3 POLY-CHLORINATED BIPHENYLS (PCBS) 5
2.3.4 CONTROLLED SUBSTANCES 5
2.3.5 INDICATIONS OF SOLID WASTE DISPOSAL 5
2.3.6 UTILITY SUPPLY 6
2.3.7 DRAINAGE 6
2.3.8 OTHER CONDITIONS OF CONCERN 6
2.3.9 INTERVIEWS 6
2.4 CURRENT ADJOINING PROPERTY USE 6
3.0 CLIENT PROVIDED INFORMATION 7
3.1 ENVIRONMENTAL CLEAN UP LIENS 7
3.2 ACTIVITY AND USE LIMITATIONS 7
3.3 SPECIALIZED KNOWLEDGE 7
3.4 PURCHASE PRICE 7
3.5 COMMONLY KNOWN INFORMATION 7
3.6 OBVIOUS INDICATORS OF CONTAMINATION 7
4.0 OWNER, PROPERTY MANAGER AND OCCUPANT INFORMATION 8
4.1 OWNER, PROPERTY MANAGER AND OCCUPANT INFORMATION 8
4.2 INTERVIEWS 8
4.3 REASON FOR PERFORMING PHASE I ESA 8
4.4 OTHER USER PROVIDED INFORMATION 9
5.0 PROPERTY PHYSICAL SETTING 10
5.1 REGIONAL GEOLOGY 10
5.2 LOCAL GEOLOGIC SETTING 10

TABLE OF CONTENTS

5.3 TOPOGRAPHY 10
5.4 VICINITY SURFACE DRAINAGE 10
5.5 HYDROGEOLOGY 11
6.0 ENVIRONMENTAL REGULATORY RECORDS REVIEW 12
6.1 ENVIRONMENTAL DATABASE RECORDS SEARCH 12
6.2 DISCUSSION OF REGULATORY RECORDS 13
6.2.1 DEPARTMENT OF DEFENSE 13
6.2.2 NATIONAL PRIORITIES LIST 14
6.2.3 SUPERFUND ENTERPRISE MANAGEMENT SYSTEM 14
6.2.4 RESOURCE CONSERVATION AND RECOVERY ACT 14
6.2.5 FEDERAL INSTITUTIONAL CONTROL/ENGINEERING CONTROL REGISTRIES 15
6.2.6 EMERGENCY RESPONSE NOTIFICATION SYSTEM 15
6.2.7 STATE RESPONSE SITES 15
6.2.8 ENVIROSTOR DATABASE 16
6.2.9 CALIFORNIA HAZARDOUS MATERIAL INCIDENT REPORT SYSTEM 16
6.2.10 CLEANUP PROGRAM SITES 16
6.2.11 SOLID WASTE FACILITIES LIST 17
6.2.12 LEAKING UNDERGROUND STORAGE TANKS LIST 18
6.2.13 UNDERGROUND STORAGE TANKS LIST 19
6.2.14 STATE INSTITUTIONAL CONTROL/ENGINEERING CONTROL REGISTRIES 20
6.2.15 FEDERAL AND/OR STATE VOLUNTARY CLEANUP PROGRAM 20
6.2.16 BROWNFIELDS SITES 20
6.2.17 LOCAL AND/OR TRIBAL DATABASES 21
6.2.18 DRYCLEANERS 21
6.2.19 OTHER DATABASES 22
6.2.20 UNMAPPABLE FACILITIES 24
6.3 LOCAL REGULATORY AGENCY RECORDS 24
6.4 OUT OF SCOPE CONSIDERATIONS 24
7.0 VAPOR ENCROACHMENT SCREENING 26
8.0 SITE AND SURROUNDING AREA HISTORY 27
8.1 HISTORICAL SITE USAGE 27
8.1.1 AERIAL PHOTOGRAPH REVIEW 27
8.1.2 ASSESSOR'S INFORMATION 27
8.1.3 BUILDING DEPARTMENT RECORDS 28
8.1.4 CHAIN OF TITLE 28
8.1.5 CITY DIRECTORY REVIEW 28
8.1.6 INTERVIEWS 29

TABLE OF CONTENTS

8.1.7 RECORDER'S INFORMATION 30
8.1.8 SANBORN MAP REVIEW 30
8.1.9 TOPOGRAPHIC MAP REVIEW 30
8.2 HISTORICAL IMMEDIATELY SURROUNDING PROPERTY USAGE 32
8.2.1 AERIAL PHOTOGRAPH REVIEW 32
8.2.2 CITY DIRECTORIES 32
8.2.3 SANBORN MAP REVIEW 33
8.2.4 TOPOGRAPHIC MAP REVIEW 33
8.3 HISTORICAL USE SUMMARY 34
9.0 SIGNIFICANT DATA GAPS 36
10.0 CONCLUSIONS AND RECOMMENDATIONS 37
11.0 CERTIFICATIONS 38
12.0 REFERENCES 39

LIST OF APPENDICES

Appendix A: Figures
Appendix B: Documents Obtained from EDR
Appendix C: Questionnaire(s) and Site Documents from Other Sources
Appendix D: Photographs
Appendix E: Environmental Database Report
Appendix F: Vapor Encroachment Screening
Appendix G: Project Team Qualifications

1.0 INTRODUCTION

GEOTEK, INC. (GEOTEK) has performed a Phase I Environmental Site Assessment (ESA) for Tract No. 73667 (the "Site"), located in the City of Artesia, Los Angeles County, California.

1.1 PURPOSE

The purpose of this Phase I ESA was to identify and evaluate actual and potential environmental conditions involving the subject Site. It was not the purpose of this assessment to determine the degree or extent of contamination, if any, but rather the potential for contamination.

1.2 SCOPE OF WORK

The Phase I ESA is a general characterization of environmental concerns based on reasonably ascertainable information and observations. GEOTEK performed the Phase I ESA in substantial accordance with ASTM Standard E 1527-21. The following services were provided for the assessment:

- A reconnaissance of the Site and surrounding properties to visually assess current utilization and indications of potential surface contamination. This was accomplished by driving the Site boundaries, and then traversing the Site until the entire Site had been surveyed.

- A reconnaissance of the surrounding area for approximately one-half mile was conducted, without entering the properties, making observations concerning property uses, conditions, and housekeeping.

- Interviews were conducted, either in person, via telephone, or via a written questionnaire(s) with the client representative, the seller's representative, and/or appropriate regulatory agency personnel.

- A review of the geologic and hydro-geologic settings was conducted using reasonably ascertainable public records and documents.

- An environmental database report was obtained from a data service provider. This database report compiles and locates documented "hazardous waste" facilities within specific minimum search distances as defined by ASTM E 1527-21. If necessary, additional information on identified facilities was gathered by a file review at the appropriate federal, state, local, and/or tribal regulatory agency.

- A review of reasonably ascertainable historical records (including aerial photographs, topographic maps, building records, and city directories) was conducted to assess the historical land utilization and indications of potential contamination or sources of contamination for the Site.

- This report was prepared, which relates the findings of this study and presents the conclusions and recommendations.

Specific items not included in this Scope of Services are soil analysis, water analysis, asbestos containing materials analysis, radon analysis, lead-based paint analysis, lead in drinking water, wetlands, regulatory compliance, cultural and historic resources, industrial hygiene, health and safety, ecological resources, endangered species, indoor air quality, vapor intrusion testing, high voltage power lines, and other items not within the scope of ASTM E 1527-21.

1.3 Significant Assumptions

Specific assumptions by GeoTek for this assessment include:

- GeoTek had permission to access the Site grounds;

- The client has provided GeoTek with available geotechnical or environmental reports for the Site;

- The client has provided GeoTek with known current or historic uses of hazardous materials at the Site, or with other specialized knowledge of the environmental history of the Site and surrounding area;

- The client is not the sole and absolute source of information;

- The seller has provided proper and complete access to their knowledge, both written and verbal, and GeoTek can rely on the information.

1.4 Limitations and Exceptions

GeoTek conducted a Phase I Environmental Site Assessment in substantial accordance with ASTM E 1527-21 and as authorized by ATLAS DEVELOPMENT, INC. This study does not include sampling of groundwater and/or materials on-site for environmental testing. This report is intended for the use of ATLAS DEVELOPMENT, INC. The contents should not be

relied upon by any party other than the aforementioned without the express written consent of GEOTEK.

The findings, conclusions, and recommendations made in this report are based on the information that was made available to GEOTEK, in most instances from public records. The information is relevant to the date of the sitework and should not be relied on to represent conditions at any later date. The opinions and conclusions expressed herein are based on information obtained during the assessment and on experience and current standards of technical practice. GEOTEK makes no other warranties, either express or implied, concerning the completeness of the data furnished to us. GEOTEK cannot be responsible for conditions or consequences arising from relevant facts that were concealed, withheld, or not fully disclosed at the time the assessment was undertaken. GEOTEK is not responsible, nor liable for work, testing or recommendations performed or provided by others. This Phase I Environmental Site Assessment is not and should not be construed as a warranty or guarantee about the presence or absence of environmental hazards or contaminants which may affect the subject Site. Facts, conditions, and acceptable risk factors change with time; accordingly, this report should be viewed within this context.

Specific limitations to the scope of ASTM E 1527-21 due to contract limitations, availability of resources, and/or encountered Site conditions are discussed in the appropriate sections of this report.

1.5 SPECIAL TERMS AND CONDITIONS

This assessment report is presented as fulfilling the standard requirements of most financial institutions, governmental regulatory agencies, ASTM, and generally accepted industry standards and practices. Please refer to GEOTEK Proposal No. P-0701824-CR for complete terms and conditions for this assessment.

1.6 RELIANCE

This assessment has been prepared for its exclusive use, and may be relied upon by ATLAS DEVELOPMENT, INC., their successors and assignees. Third party reliance letters may be issued upon request and upon the payment of the, then current, fee for such letters. All third parties relying on this report, by such reliance, agree to be bound by the General Conditions and Limitations agreed by ATLAS DEVELOPMENT, INC. No reliance by any party is permitted without such agreement, regardless of the content of the reliance letter itself.

2.0 DESCRIPTION OF SITE AND SURROUNDING AREA

The objective of describing the Site and surrounding area is to document current conditions as observed and to obtain information which would indicate the likelihood of a recognized environmental condition in connection with the Site. A representative of GEOTEK conducted a Site reconnaissance on July 16, 2024. The weather was warm, and the sky was clear. The Site can generally be accessed from 176th Street to the north.

2.1 SITE LOCATION AND LEGAL DESCRIPTION

The Site is addressed as 17610 and 17618 Pioneer Boulevard, in the City of Artesia, Los Angeles County, California. According to the U.S. Geological Survey (USGS) Los Alamitos and Whittier quadrangle topographic map sheets (7.5-minute series), the Site is located in Section 31, Township 3 South, Range 11 West, San Bernardino Principal Meridian (see Figure 1 in Appendix A and documents in Appendix B). The Site is known as Los Angeles County Assessor's Parcel Numbers (APNs) 7033-007-016, -017 and -018 and is also known as Tract No. 73667. Additional legal descriptions for the Site are included in the Environmental Lien and AUL Search as obtained from Environmental Data Resources, Inc. (EDR) included in Appendix B. A Property Tax Map Report as obtained from EDR is also included in Appendix B. The Tentative Tract Map is included in Appendix C.

2.2 SITE AND VICINITY GENERAL CHARACTERISTICS

The Site is currently vacant land. Power lines traverse the central portion of the Site in a north-south direction.

The Site is in an area largely characterized by mixed-use development.

The Site is currently zoned as "Artesia Live I SP" on the City of Artesia Zoning Map (Zoning-Map-January-7-2019 (cityofartesia.us)). A copy of the zoning map is included in Appendix C.

2.3 CURRENT PROPERTY USE

The Site is currently vacant land. Power lines traverse the central portion of the Site in a north-south direction.

Photographs of the Site are included in Appendix D and locations of the photographs are shown on Figure 3 in Appendix A.

2.3.1 Hazardous Substances

Visual evidence of hazardous substances and wastes was not observed during the Site reconnaissance. No visual indication of spills or leaks were observed. No pungent or acrid odors were observed emanating from the Site.

2.3.2 Storage Tanks

GeoTek did not observe evidence of underground or above-ground fuel storage tanks (such as vent pipes, fill pipes, regular-shaped depressions, etc.) on the Site.

2.3.3 Poly-Chlorinated Biphenyls (PCBs)

GeoTek did not observe suspect equipment (transformers, elevators, hydraulic lift mechanisms, trash compactors, etc.) which may contain PCBs on the Site.

2.3.4 Controlled Substances

GeoTek consulted the U.S. Drug Enforcement Agency (DEA) website (Clandestine Drug Labs in the United States | DEA.gov) to cross-check the Site address and adjoining properties against published facilities subject to DEA enforcement. The Site nor any adjoining facilities appeared on the list of published facilities for the last five (5) years.

GeoTek consulted with the Los Angeles County Sheriff's and Fire Departments regarding controlled substances in association with the Site or adjoining facilities. Neither agency had information regarding the Site.

GeoTek did not observe evidence of illegal or controlled substances being used or manufactured at the Site.

2.3.5 Indications of Solid Waste Disposal

Waste disposal for the Site and Site area is provided by CR&R Environmental Services. Some concrete debris and scattered trash were observed during the Site reconnaissance. These materials are considered a *de minimis* condition and should be removed and disposed of at a proper facility prior to any future land development.

2.3.6 Utility Supply

Sewer and water services for the Site and area are provided by Golden State Water Company and LA County Water Works, respectively. Electric services for the Site and area are provided by Southern California Edison. Gas services for the Site and area are provided by The Gas Company.

2.3.7 Drainage

Natural drainage at the Site is generally interpreted to be toward the southeast, conforming to the natural topography in the area. Ponded water was not observed during the Site reconnaissance.

2.3.8 Other Conditions of Concern

No visual indication of conditions of concern (drywells, cesspools, etc.) that would indicate a recognized environmental condition was observed during the Site reconnaissance.

2.3.9 Interviews

GeoTek interviewed the following individuals while performing this assessment:

- Mr. Raymond Zhang, a representative of the current Site owner, completed a User Questionnaire, dated July 23, 2024.
- Mr. Raymond Zhang, a representative of the current Site owner, completed a Property Owner Questionnaire, dated July 23, 2024.

Information from these interviews is incorporated into the appropriate sections of this report.

2.4 Current Adjoining Property Use

The Site is in an area largely characterized by mixed-use development. The Site is bound to the north by 176th Street, followed by a motel and commercial building (17510 Pioneer Boulevard); to the east by the ABC Unified School District building and transportation center (11865 176th Street); to the south by vacant land; and to the west by Pioneer Boulevard, followed by commercial development (17701 Pioneer Boulevard). None of the adjoining properties appear to represent a recognized environmental condition or environmental concern to the Site.

3.0 CLIENT PROVIDED INFORMATION

As a form of interview, Mr. Raymond Zhang, a representative of the current Site owner, completed a "User Questionnaire" for the Site, in accordance with ASTM E 1527-21. A copy of the completed questionnaire is included in Appendix C.

3.1 ENVIRONMENTAL CLEAN UP LIENS

Mr. Raymond Zhang is not aware of any environmental clean-up liens at the Site.

3.2 ACTIVITY AND USE LIMITATIONS

Mr. Raymond Zhang is not aware of any activity use limitations at the Site.

3.3 SPECIALIZED KNOWLEDGE

Mr. Raymond Zhang is not aware of any specialized knowledge of the Site or nearby properties.

3.4 PURCHASE PRICE

Mr. Raymond Zhang states that the purchase price being paid for the property reflects the fair market value.

3.5 COMMONLY KNOWN INFORMATION

Mr. Raymond Zhang states that he is not aware of commonly known or reasonably ascertainable information for the Site.

3.6 OBVIOUS INDICATORS OF CONTAMINATION

Mr. Raymond Zhang states that he is not aware of obvious indicators of a likely environmental impact at the Site.

4.0 OWNER, PROPERTY MANAGER AND OCCUPANT INFORMATION

This section contains other relevant information regarding this assessment in accordance with ASTM 1527-21.

4.1 OWNER, PROPERTY MANAGER AND OCCUPANT INFORMATION

It is GEOTEK'S understanding that Cornerstone Artesia Development LLC currently owns and manages the Site. The Site is currently unoccupied.

4.2 INTERVIEWS

GEOTEK interviewed the following individuals while performing this assessment:

- Mr. Raymond Zhang, a representative of the current Site owner, completed a User Questionnaire, dated July 23, 2024.
- Mr. Raymond Zhang, a representative of the current Site owner, completed a Property Owner Questionnaire, dated July 23, 2024.

Information from these interviews is incorporated into the appropriate sections of this report.

As a form of interview, Mr. Raymond Zhang, a representative of the current Site owner, completed a "Property Owner Questionnaire" for the Site in accordance with ASTM E 1527-21. A copy of the completed questionnaire is included in Appendix C.

Mr. Raymond Zhang answered "no" to all of the questions.

GEOTEK'S Site reconnaissance and research did not discover substantially contradictory information from the Property Owner Questionnaire that would change the recommendations and conclusions of this report.

4.3 REASON FOR PERFORMING PHASE I ESA

This Phase I ESA was performed at the request of ATLAS DEVELOPMENT, INC. in order to qualify for one of the Landowner Liability Protections offered by the Small Business Liability Relief and Brownfields Revitalization Act of 2001.

4.4 OTHER USER PROVIDED INFORMATION

GEOTEK was provided with a *Phase I Environmental Assessment Report*, prepared by Robin Environmental Management (REM) and dated September 11, 2005, by ATLAS DEVELOPMENT, INC. for the Site.

Based on review of the *Phase I Environmental Assessment Report,* REM stated that "Based on findings of the conducted Phase I Environmental Assessment, no apparently significant environmental concern was identified being induced by current and historic operations of the subject property and its neighboring sites." No Phase II ESA investigation was recommended by REM for the subject property.

5.0 PROPERTY PHYSICAL SETTING

Surface and subsurface environments are of interest because they control the movement of water-born contaminants, which could be transported to and from the subject Site. GEOTEK reviewed information regarding the physical setting of the subject Site and immediate surrounding area.

5.1 REGIONAL GEOLOGY

The property is situated in the Peninsular Ranges geomorphic province. The Peninsular Ranges province is one of the largest geomorphic units in western North America. Basically, it extends from the point of contact with the Transverse Ranges geomorphic province, southerly to the tip of Baja California. This province varies in width from about 30 to 100 miles. It is bounded on the west by the Pacific Ocean, on the south by the Gulf of California and on the east by the Colorado Desert Province.

The Peninsular Ranges are essentially a series of northwest-southeast oriented fault blocks. Several major fault zones are found in this province. The Elsinore Fault zone and the San Jacinto Fault zone trend northwest-southeast and are found near the middle of the province. The San Andreas Fault zone borders the northeasterly margin of the province.

5.2 LOCAL GEOLOGIC SETTING

The Site and Site area are understood to be underlain primarily by young alluvial fan deposits (Saucedo, G.J., Greene, H.G., Kennedy, M.P., and Bezore, S.P., 2016). Additional data regarding soil survey information for the Site and Site area is also included in Appendix B.

5.3 TOPOGRAPHY

The Site and Site area can be considered as having relatively flat terrain. Based on the USGS topographic map for the area and other documents reviewed for this report, the elevation of the Site ranges from approximately 56 to 59 feet above mean sea level.

5.4 VICINITY SURFACE DRAINAGE

Natural drainage at the Site is interpreted to be dominantly directed toward the southeast, conforming to the natural topography in the area.

According to the Federal Emergency Management Agency (FEMA), the Site is in an area "with reduced flood risk due to levee" (Community Panel Number 06037C-1980F, dated September 26, 2008). A copy of the FEMA map is included in Appendix C.

5.5 HYDROGEOLOGY

According to a review of historical groundwater data (California Department of Water Resources and California State Water Resources Control Board groundwater well data [http://wdl.water.ca.gov and http://geotracker.waterboards.ca.gov]) and in-house information, groundwater ranges from approximately 10 to 15 feet below ground surface with a flow estimated to be directed to the southeast.

6.0 ENVIRONMENTAL REGULATORY RECORDS REVIEW

The records review is conducted to help identify known recognized environmental conditions at the Site and/or on adjoining or nearby properties which may have impacted the subject Site.

6.1 ENVIRONMENTAL DATABASE RECORDS SEARCH

GEOTEK obtained and reviewed an environmental database report of the federal and state environmental records specified by ASTM E 1527-21. The database report was provided by Environmental Data Resources, Inc. (EDR) of Shelton, Connecticut. Additionally, orphan or un-mappable sites listed by EDR were reviewed for the approximate minimum search distances noted and included in the discussion, if applicable. Refer to Appendix E for a copy of the database report.

ENVIRONMENTAL DATABASE	MINIMUM SEARCH DISTANCE	SITE	ADJOINING	TOTAL LISTED
U.S. Department of Defense (DOD) facilities and Formerly Used Defense Sites (FUDS)	1.0 Mile	No	0	0
Environmental Protection Agency (EPA) - National Priorities List (NPL), including delisted NPL	1.0 Mile	No	0	0
EPA – Superfund Enterprise Management System (SEMS), including archived sites (formerly CERCLIS)	0.5 Mile	No	0	0
EPA – Resource Conservation and Recovery Act (RCRA), Corrective Action Facilities (CORRACTS)	1.0 Mile	No	0	0
EPA – RCRA, Transportation, Storage, and Disposal facilities (TSD)	0.5 Mile	No	0	0
EPA - RCRA Generators	Site and Adjoining	No	0	7
EPA – Emergency Response Notification System (ERNS)	Site	No	N/A	0
Federal institutional control/engineering control registries	Site	No	N/A	0
California Environmental Protection Agency (CEPA) – State Response Sites (Response, formerly Annual Work Plan and Bond Expenditure Plan)	1.0 Mile	No	0	0

ENVIRONMENTAL DATABASE	MINIMUM SEARCH DISTANCE	SITE	ADJOINING	TOTAL LISTED
CEPA – EnviroStor Database (ENVIROSTOR, formerly CALSITES)	0.5 Mile	No	0	0
CEPA – California Hazardous Materials Information Reporting System (CHMIRS)	Site and Adjoining	No	0	0
CEPA – Cleanup Program Sites (CPS, formerly SLIC)[i]	0.5 Mile	No	0	3
Department of Resources, Recycling, and Recovery (DRRR) and CEPA - Solid Waste Fill/Landfill (SWF/LF), Solid Waste Assessment Test (SWAT)/Waste Management Unit Database System (WMUDS) and Recycling Facilities (SWRCY)	0.5 Mile	No	0	0
CEPA – Leaking Underground Storage Tanks (LUST), including historic and archive databases	0.5 Mile	No	0	19
CEPA – Underground Storage Tanks (UST), including historic and archive databases	Site and Adjoining	No	7	7
State institutional control/engineering control registries	Site	No	N/A	0
Federal and/or state Voluntary Cleanup Program (VCP) sites	0.5 Mile	No	0	0
Federal and/or state Brownfield Sites (BFS)	0.5 Mile	No	0	0
Local and/or Tribal databases	Up To 1.0 Mile	No	0	0
Drycleaners	0.25 Mile	No	0	4
Other databases	Up to 1.0 Mile	**YES**	14	15
Unmappable facilities	Up to 1.0 Mile	No	0	1

N/A – Not Applicable
[i] Spills, Leaks, Investigations, and Cleanups (SLIC) facilities.

6.2 Discussion of Regulatory Records

6.2.1 Department of Defense

The Department of Defense (DOD) facility database includes federal facilities operated by the DOD which encompasses greater than 640 acres. Formerly Used Defense Sites (FUDS) are properties where the U.S. Army Corps of Engineers is actively working or will take necessary cleanup actions. Environmental impacts from the operations of such facilities have been

documented across the continental United States. The DOD and FUDS databases are searched for a 1.0-mile distance.

The Site does not appear on the DOD or FUDS databases. There are no facilities listed on the DOD or FUDS databases within 1.0-mile of the Site.

6.2.2 National Priorities List

The National Priorities List (NPL) is the EPA's list of confirmed or proposed Superfund sites. GeoTek's review of this data includes sites which have been delisted from the NPL. The NPL is searched for a 1.0-mile distance.

The Site does not appear on the NPL. There are no NPL facilities located within 1.0-mile of the Site.

6.2.3 Superfund Enterprise Management System

The Superfund Enterprise Management System (SEMS, formerly CERCLIS) is a compilation of sites that the EPA has investigated or is currently investigating for a release or threatened release of hazardous substances. GeoTek's review of SEMS sites includes archive (no further remedial action planned) facilities. The SEMS list is searched for a 0.5-mile distance.

The Site does not appear on the SEMS list. There are no SEMS facilities located within 0.5-mile of the Site.

The Site does not appear on the SEMS-ARCHIVE list. There are no facilities on the SEMS-ARCHIVE list within 0.5-mile of the Site.

6.2.4 Resource Conservation and Recovery Act

The Resource Conservation and Recovery Act (RCRA) compile selective information on facilities which generate, transport, store, treat and or dispose of hazardous waste. RCRA facilities can be listed on one of three databases:

- *Corrective Action Facilities (CORRACTS)* are facilities undergoing corrective action. A corrective action order is issued pursuant to RCRA Section 3008(h) when there has been a release of hazardous waste or constituents into the environment from a RCRA facility. The CORRACTS list is searched for a 1.0-mile distance.

The Site does not appear on the CORRACTS list. There are no CORRACTS facilities located within 1.0-mile of the site.

- *Transportation, Storage, and Disposal Facilities (TSD)* includes facilities that transport, store or dispose of hazardous waste and are not listed on the RCRA Generators list. The TSD is searched for a 0.5-mile distance.

  The Site does not appear on the RCRA TSD list. There are no RCRA TSD facilities located within 0.5-mile of the site.

- *Generators List* identifies and tracks hazardous waste from the point of generation to the point of disposal. The RCRA Generators database is a compilation by the EPA of reporting facilities that generate hazardous waste. The RCRA generators list is searched for the Site and adjoining properties.

  The Site does not appear on the RCRA Generators list. There are seven (7) facilities listed on the RCRA Generators list; however, none of the facilities adjoin the Site.

6.2.5 Federal Institutional Control/Engineering Control Registries

The EPA maintains three (3) databases which list sites that have institutional and/or engineering controls in place as part of their operations. These databases are searched for the Site.

The Site does not appear on these databases.

6.2.6 Emergency Response Notification System

The Emergency Response Notification System (ERNS) is a national database used to collect information on reported releases of oil or hazardous substances. The ERNS list is searched for the Site.

The Site does not appear on the ERNS list.

6.2.7 State Response Sites

The State Response Sites (RESPONSE) records are the state equivalent to the federal National Priorities List (NPL) database. The RESPONSE database is searched for a 1.0-mile distance.

The Site does not appear on the RESPONSE database. There are no RESPONSE facilities located within 1.0-mile of the site.

6.2.8 EnviroStor Database

The EnviroStor Database (EnviroStor, formerly CALSITES) records are the state equivalent to the federal SEMS database. EnviroStor is searched for a 0.5-mile distance.

The Site does not appear on the EnviroStor database. There are no EnviroStor facilities located within 0.5-mile of the Site.

6.2.9 California Hazardous Material Incident Report System

The California Hazardous Material Incident Report Systems (CHMIRS) is a state database used to collect information on reported hazardous materials incidents (accidental leaks and spills). The CHMIRS list is searched for a 0.25-mile distance.

The Site does not appear on the CHMIRS database. There are no CHMIRS facilities located within 0.25-mile of the Site.

6.2.10 Cleanup Program Sites

The California Cleanup Program Sites (CPS) database (formerly the SLIC database) is compiled by the CEPA State Water Resources Control Board through its Regional Water Quality Control Boards (RWQCB). It is designed to protect and restore water quality from spills, leaks, and similar discharges. The CPS is searched for a 0.5-mile distance.

The Site does not appear on the CPS database.

There are three (3) CPS facilities located within 0.5-mile of the Site. The first facility is listed as Elroy Painting Contractor, located at 17220 Jersey Avenue. The facility is listed as being located 1,621 feet (0.307 mile) northwest of the Site. The facility status is listed as "Completed - Case Closed" as of June 16, 1965. Due to the facility status and/or distance from the Site, it is GeoTek's opinion that this facility has not created a recognized environmental condition to the Site.

The second facility is listed as PRL Glass Systems, located at 17004 Alburtis Avenue. The facility is listed as being located 2,042 feet (0.387 mile) northwest of the Site. The facility status

is listed as "Open - Site Assessment" as of June 26, 2018. The contaminants of concern appear to be tetrachloroethylene (PCE) and trichloroethylene (TCE). The potential media affected appear to be indoor air, other groundwater (uses other than drinking water), soil and soil vapor. Based on review of the Geotracker website and documents obtained from the website the Office of Environmental Health Hazard Assessment (OEHHA), it was recommended that the periodic monitoring and mitigation continue to ensure that indoor air concentrations remain below acceptable levels. Although the aforementioned groundwater contamination is considered a recognized environmental condition, it is GEOTEK'S understanding that the proposed development at the Site will be utilizing the public water supply system. Therefore, GEOTEK does not consider this facility a recognized environmental condition to the Site.

The third facility is listed as Martell's Cleaners, located at 18518 Pioneer Boulevard. The facility is listed as being located 2,626 feet (0.497 mile) south of the Site. The facility status is listed as "Open - Inactive" as of March 12, 2015. The facility summary provided in the EDR Radius Report is as follows:

> Strip mall dry cleaning operation between 1950 until 2003. Groundwater approximately 7 to 10 feet bgs and flows to the southeast. Groundwater PCE plume extends off-site. Soil vapor concentrations are elevated on-site and at the eastern property boundary adjacent to a preschool/church. Vapor intrusion assessment completed and determined acceptable risk for vapor intrusion off-site at church property in 2009-2010. Groundwater assessment needed to define the full down gradient extent. A soil vapor extraction system operated for approximately 1 year from 2006-2007 to reduce soil gas concentrations near property boundary with pre-school. Unknown total mass of contaminants removed. The highest PCE soil vapor concentrations are now in the front (western) parking area where the original source area likely existed. Groundwater PCE concentrations range from 1800 ug/L in MW-2 to <0.5 ug/L in MW-3.

Due to the distance and location being hydro-geologically down-gradient, it is GEOTEK'S opinion that this facility has not created a recognized environmental condition to the Site.

6.2.11 SOLID WASTE FACILITIES LIST

Department of Resources, Recycling, and Recovery (DRRR) and CEPA maintain multiple databases identifying and tracking landfill facilities. The Solid Waste Fill/Landfill (SWF/LF), Waste Management Unit Database System (WMUDS)/Solid Waste Assessment Test (SWAT), and Solid Waste Recycling Facilities (SWRCY) databases includes information pertaining to

closed and open solid waste facilities operating in the state of California (collectively the "SWLF"). The SWLF databases are searched for a 0.5-mile distance.

The Site does not appear on the WMUDS/SWAT, SWF/LF or SWRCY lists. There are no facilities on the WMUDS/SWAT, SWF/LF or SWRCY lists within 0.5-mile of the Site.

6.2.12 Leaking Underground Storage Tanks List

The California Leaking Underground Storage Tanks (LUST) list is a compilation of petroleum storage tank sites that have reported a release. GeoTek's review includes historic, archived and tribal LUST databases. The LUST list is searched for a 0.5-mile distance.

The Site does not appear on the LUST list.

There are 19 facilities on the LUST databases within 0.5-mile of the Site. The table below provides the facility name, address, location in relation to the Site and facility status.

Facility Name	Address	Location in Relation to Site	Facility Status
Big Penny Car Wash	17509 Pioneer Boulevard	368 feet (0.070 mile) NW (Up-Gradient)	Completed - Case Closed
ABC Unified School District	11865 178th Street East	452 feet (0.086 mile) SE (Down-Gradient)	Completed - Case Closed
Ideal Florist (Former)	11800 Artesia Boulevard	558 feet (0.106 mile) N (Up-Gradient)	Preliminary Site Assessment Workplan Submitted
Evergreen Pioneer Inc	11800 Artesia Boulevard	558 feet (0.106 mile) N (Up-Gradient)	Completed - Case Closed
Pioneer Hospital	17831 Pioneer Boulevard	647 feet (0.123 mile) SSW (Down-Gradient)	Completed - Case Closed
Pioneer Hospital	17831 Pioneer Boulevard	647 feet (0.123 mile) SSW (Down-Gradient)	Case Closed
Shell #204-0348-0500	17325 Pioneer Boulevard	942 feet (0.178 mile) NNW (Up-Gradient)	Case Closed
Shell Service Station	17325 Pioneer Boulevard, Unit C	942 feet (0.178 mile) NNW (Up-Gradient)	Leak being confirmed
Shell Oil Products US	17325 Pioneer Boulevard	942 feet (0.178 mile) NNW (Up-Gradient)	Completed - Case Closed
George Verhoeven Feed Company	11735 Artesia Boulevard	953 feet (0.180 mile) NNW (Up-Gradient)	Completed - Case Closed

Facility Name	Address	Location in Relation to Site	Facility Status
United Ready Mix Concrete CO	11725 Artesia Boulevard	1,124 feet (0.213 mile) NNW (Up-Gradient)	Completed - Case Closed
California Dairies Inc	11709 Artesia Boulevard	1,351 feet (0.256 mile) NW (Up-Gradient)	Completed - Case Closed
Mobil #18-GP9 (Former #11-GP9)	17122 Pioneer Boulevard	1,518 feet (0.287 mile) N (Up-Gradient)	Open - Verification Monitoring
Strongbox Industries	17203 Flallon Avenue	1,682 feet (0.319 mile) NW (Up-Gradient)	Completed - Case Closed
J & N Electric	17107 Roseton Avenue	2,358 feet (0.447 mile) NW (Up-Gradient)	Completed - Case Closed
Yaralian Texaco	16809 Pioneer Boulevard	2,523 feet (0.478 mile) N (Up-Gradient)	Preliminary Site Assessment Workplan Submitted
Exxon #7-3314 (Former)	16809 Pioneer Boulevard	2,523 feet (0.478 mile) N (Up-Gradient)	Completed - Case Closed
Yaralian Texaco	16809 Pioneer Boulevard	2,523 feet (0.478 mile) N (Up-Gradient)	Completed - Case Closed
Chevron #9-0355 Former	12154 Artesia Boulevard	2,600 feet (0.492 mile) ENE (Up-Gradient)	Completed - Case Closed

Due to the facility status and/or distance from the Site, it is GEOTEK'S opinion that these facilities have not created a recognized environmental condition to the Site.

6.2.13 UNDERGROUND STORAGE TANKS LIST

The California Underground Storage Tank (UST) list is a compilation of petroleum storage tank sites that are registered with the state of California. GEOTEK'S review included historic, archived, and tribal UST databases. The UST list is searched for the Site and adjoining properties.

The Site does not appear on the UST or HIST UST listings.

There are seven (7) facilities on the UST, HIST UST, SWEEPS UST, UST FINDER RELEASE and/or CA FID UST listings adjoining to the Site; however, they are all located at the same address. The facilities are listed as ABC Unified School Dist., ABC Unified School District and Maintenance and Operations/Trans, located at 11865 East 178th Street. The facility is listed as being located 452 feet (0.086 mile) southeast of the Site. The facility has a total of four (4) tanks listed on the database. There is one (1) tank listed installed in 1974, that has a 10,000-gallon gasoline capacity. There is one (1) tank listed installed in 1967, that has a 10,000-gallon diesel capacity. There is one (1) tank listed installed in 1978, that has a 12,000-gallon gasoline

capacity. There is one (1) tank listed in 1998, that has a 550-gallon used oil capacity. Based on review of the UST Finder website (UST Finder (arcgis.com)), three "open" tanks are shown to be associated with the Site. No violations are noted to be associated with the UST in the documents reviewed. Due to lack of current violations, spills and/or leaks, and the type of listing, it is GEOTEK'S opinion that these facilities have not created a recognized environmental condition to the Site.

6.2.14 STATE INSTITUTIONAL CONTROL/ENGINEERING CONTROL REGISTRIES

The State of California maintains institutional and engineering control databases or registries. This lists sites with engineering or institutional controls in place. Institutional controls include administrative measures intended to prevent exposure to contaminants remaining on site. Engineering controls include various forms of caps, building foundations, liners, and treatment methods. The State Institutional Control/Engineering Control Registries is searched for the Site.

The Site does not appear on the State Institutional Control/Engineering Control Registries.

6.2.15 FEDERAL AND/OR STATE VOLUNTARY CLEANUP PROGRAM

Voluntary Cleanup Program (VCP) facilities are those where the current or past owner of which has entered into an agreement with EPA or the state to utilize their own resources to remediate a site or facility. The VCP databases are searched for 0.5-mile.

The Site does not appear on the VCP databases. No facilities were identified on the VCP databases withing 0.5-mile of the Site.

6.2.16 BROWNFIELDS SITES

Brownfields sites (BFSs) are real property, the expansion, redevelopment or reuse of which may be complicated by the presence or potential presence of a hazardous substance, pollutant or contaminant. Federal brownfields are listed by EPA. State brownfields in California are listed by CEPA. BFSs are searched for 0.5-mile.

The Site does not appear on the federal or stated BFS database. There are no BFS facilities within 0.5-mile of the Site.

6.2.17 Local and/or Tribal Databases

The Site does not appear on the local databases reviewed.

Tribal governments are under the jurisdiction of the EPA for environmental concerns. Currently, the EPA Region 9 publishes LUST and UST information for tribes in Arizona, California, Hawaii, Nevada, and the Pacific Territories. The LUST database is searched for 0.5 mile, and the UST database is searched for 0.25 mile.

The Site does not appear on the Tribal LUST or UST databases. No facilities were identified on the Tribal LUST or UST databases within 0.5 mile of the Site.

6.2.18 Drycleaners

The DRYCLEANERS list is compiled and provided by CEPA. The DRYCLEANER database is searched for a 0.25-mile distance.

The Site does not appear on the DRYCLEANER list.

There are four (4) DRYCLEANER facilities listed within 0.25-mile of the Site.

The first facility is listed as April's Cleaners, at 17806 Pioneer Boulevard. The facility is approximately 493 feet (0.093-mile) south of the Site. The database describes the facility as dry-cleaning equipment and petroleum solvent. There are no violations listed on the database or on GeoTracker. The facility has a permit status of "suspended". Based on a review of aerial images the facility appears to be closed.

The second facility is listed as Ajay Cleaners, Jayesh K Patel, at 11831 Artesia Boulevard. The third and fourth facilities are listed as Artesia Center Cleaners, Sotero Murguia and Boulevard Cleaners and share the same address as Ajay Cleaners, Jayesh K Patel. The facility is approximately 872 feet (0.165-mile) north of the Site. The database describes the facility as dry-cleaning equipment and petroleum solvent. The facility has a status of "Inactive". There are no violations listed on the database or on GeoTracker.

Due to the passage of time, distance, and lack of historical or current violations, it is GeoTek's opinion that these facilities have not created a recognized environmental condition to the Site.

6.2.19 Other Databases

EDR compiles information from multiple federal, state, local, and proprietary databases. Most are secondary or tertiary or redundant. Facilities compiled on these other databases are evaluated based on the severity of the listing, distance, and location.

The Site appears in the database report obtained for this assessment. The Site is listed as Cornerstone Artesia Dev on the Los Angeles Co. HMS database and is addressed as 17610 Pioneer Boulevard. The facility status is listed as "open". No violations are listed. No other pertinent information is provided on this database. Additionally, the Site is listed as Richance Artesia Center on the CIWQS (California Integrated Water Quality System) database and addressed as 17618 Pioneer Boulevard. The listing is associated with the proposed construction of the Site. Based on the available information and/or nature of these listings, it is GeoTek's opinion that the listings have not created a recognized environmental condition to the Site.

There are fourteen (14) adjoining facilities listed on the environmental database report obtained for this assessment.

There is one (1) facility listed on the CERS HAZ WASTE, LOS ANGELES CO. HMS, HWTS, HAZNET, and CERS database that adjoins the Site. The facility is listed as Tawa Supermarket Dba 99 Ranch, located at 17713 Pioneer Boulevard. The facility is listed as being located 116 feet (0.022 mile) west of the Site. There are several violations listed on the CERS database pertaining to housekeeping and documentation procedures. All of the violations have been returned to compliance.

There are six (6) facilities listed on the RCRA Generators list that adjoin the Site. All six (6) facilities are listed on the RCRA NonGen/NLR (Non-Generator / No Longer Regulated) database. The facilities are described as "Not a generator, verified". The database has no records of violation regarding hazardous waste.

There are seven (7) facilities adjoining to the Site on the HIST UST, LUST, CORTESE, HIST CORTESE, UST FINDER RELEASE, CERS HAZ WASTE, SWEEPS UST, HIST UST, CA FID UST, CERS TANKS, EMI, LOS ANGELES CO. HMS, NPDES, WDS, CIWQS, and/or CERS listings; however, they are all located at the same address. The facilities are listed as ABC Unified School District and Maintenance and Operations/Trans, located at 11865 East 178th Street. The facility is listed as being located 452 feet (0.086 mile) southeast of the Site. The HIST UST listing notes four (4) USTs, all installed in 1967, 1974, 1978 and/or 1998. There are

no violations listed on the databases. The facility status is listed as "completed-case closed" as of August 2, 1999, on the LUST database. There are several violations listed on the CERS database pertaining to housekeeping and documentation procedures. All of the violations have been returned to compliance. All of the remaining listings are due to the use of the Site facility as the ABC Unified School District Transportation facility.

Due to facility status; distance; lack of current violations, spills or leaks; investigations or clean-ups; and/or locations hydro-geologically down-gradient, it is GEOTEK'S opinion that these facilities have not created a recognized environmental condition to the Site.

There are no other listings on "Other Databases" that are adjoining to the Site.

6.2.19.1 HISTORIC AUTOMOTIVE FACILITIES

EDR provides a proprietary database including the names, locations, and dates of known historic automotive repair and service facilities. This database is searched for 0.25-mile.

The Site does not appear on the historic automotive facilities database.

There are two (2) historic automotive facilities listed within 0.25-mile. The first facility is listed as Big Penny Car-Wash #2, located at 17509 Pioneer Boulevard. The facility is located 368 feet (0.070 mile) northwest of the Site. The facility is currently an active carwash with no violations found.

The second facility is listed as Montgomery & Clark, located at 11800 East Artesia Boulevard. The facility is located 558 feet (0.106 mile) north of the Site. The facility is currently a Walgreens pharmacy and is no longer a gas station.

Due to the nature of these listings, it is GEOTEK'S opinion that these listings have not created a recognized environmental condition to the Site.

6.2.19.2 HISTORICAL DRYCLEANERS

EDR provides a proprietary database including the names, locations, and dates active of known dry-cleaning facilities. The state and certain local regulatory agencies also provide information on dry-cleaning facilities. These databases are searched for 0.25-mile.

The Site does not appear on the Historical Drycleaners database. There are no listed facilities within 0.25-mile.

6.2.19.3 MANUFACTURED GAS PLANTS

EDR provides a proprietary database including the names, locations, and dates active of known manufactured gas plants (MGP). This database is searched for 1.0-mile.

The Site does not appear on the MGP database. There are no listed facilities within 0.25-mile.

6.2.20 UNMAPPABLE FACILITIES

GEOTEK reviewed the listing of "orphan" or unmappable facilities in the database report. There is one (1) unmapped listing in the database report.

The listing is on the CPS-SLIC database as Crimson Pipeline-Norwalk Boulevard, near the intersection of Norwalk Boulevard and Adore Street. This intersection is approximately 3.0-miles northeast from the Site. The facility operational status is "Open-Site Assessment". Due to the distance from the Site, it is GEOTEK'S opinion that this listing has not created a recognized environmental condition at the Site.

6.3 LOCAL REGULATORY AGENCY RECORDS

GEOTEK reviewed the CEPA (State Water Resources Control Board) "GeoTracker" database (GeoTracker (ca.gov)) and the CEPA (Department of Toxic Substances Control) "EnviroStor" database (EnviroStor (ca.gov)) for information on the Site.

The Site does not appear on the "GeoTracker" or "EnviroStor" databases.

GEOTEK consulted with the Los Angeles County Sheriff's and Fire Departments regarding aboveground and underground storage tanks, emergency responses, hazardous material permits, spills, leaks, inspections, controlled substances, or other information of an environmental or hazardous nature in association with the Site or adjoining facilities. Neither agency had information regarding the Site.

6.4 OUT OF SCOPE CONSIDERATIONS

Per- and Poly-Fluoroalkyl substances (PFAS) are a group of over 9,000 synthetic chemicals that have been used for over 70 years. Due to the very stable carbon-fluorine bonds, perfluoroalkyls are resistant to biodegradation, photooxidation, direct photolysis, and hydrolysis. Atmospheric deposition can lead to contamination of soils and leaching into

groundwater away from point sources. Health effects in humans may include cancer, cardiovascular, immunological, endocrine, reproductive, and hepatic harm.

At the time of the adoption of ASTM 1527-21 standard, PFAS chemicals were considered to be "emerging contaminants" and therefore technically are considered to be non-scope considerations, per the ASTM-1527-21 standards. However, as of April 19, 2024, the United States Environmental Protection Agency (USEPA) officially designated the regulatory status of two (2) commonly utilized PFAS chemicals as hazardous substances under CERCLA. The two (2) chemicals are perfluoro octane sulfonic acid (PFOS) and perfluorooctanoic acid (PFOA). Furthermore, it is likely that numerous additional chemicals within the PFAS family will become officially designated as hazardous substances in the near future.

Although still technically considered an emerging contaminant per the governing ASTM 1527-21 standards, GEOTEK conservatively has elected to currently consider PFAS chemicals to be hazardous substances and thus potentially may represent a recognized environmental condition. Generally, high-risk PFAS sites include airports, landfills, wastewater-treatment plants, government and military sites, petroleum plants, fire suppression/firefighting sites with aqueous film forming foam (AFFF), PFAS treated material and food packaging facilities, plating facilities, some biosolid farming sites, and most chemical production and manufacturing facilities, among others.

The Site does not appear on the PFAS database within the EDR Radius Report. The Site does not appear on the GeoTracker PFAS Map website (GeoTracker PFAS Map (ca.gov)). The Site does not appear on the USEPA PFAS Analytic Tools website (PFAS Analytic Tools (epa.gov)).

Based on the lack of high-risk facilities and no obvious signs of substantial PFAS contamination at the Site, it is GEOTEK'S opinion that PFAS chemicals do not represent a recognized environmental condition to the Site.

7.0 VAPOR ENCROACHMENT SCREENING

The purpose of a Vapor Encroachment Screen (VES) is to identify, to the extent feasible, if a Vapor Encroachment Condition (VEC) exists at the Site.

A Vapor Encroachment Screen Report was generated for the Site and Site area utilizing EDR's Vapor Encroachment Worksheet (see Appendix F).

It was determined that there are no historical dry cleaners, former manufactured gas plants, or former industrial sites located within 600 feet and/or up gradient from the Site.

Based on the review, there was one (1) historical gas station located within approximately 600 feet and/or up gradient from the Site. The facility is listed as Montgomery & Clark, located at 11800 East Artesia Boulevard. The facility is located 558 feet (0.106 mile) north of the Site. However, this gas station appears to no longer be operational and therefore does not constitute a VEC. It was also determined that no other conditions that would indicate a VEC exists at the Site.

It is GEOTEK'S opinion that a VEC is not likely to exist at the subject Site. The Vapor Encroachment Screen report is included in Appendix F.

8.0 SITE AND SURROUNDING AREA HISTORY

In order to construct the history of the Site and the surrounding area, GEOTEK reviewed reasonably ascertainable public documents, including aerial photographs, topographic maps, building records, city directories, fire insurance maps, environmental liens and activity use limitations (AULs) and county assessor history records.

8.1 HISTORICAL SITE USAGE

8.1.1 AERIAL PHOTOGRAPH REVIEW

GEOTEK reviewed aerial photographs dated 1928, 1938, 1947, 1952, 1963, 1977, 1979, 1983, 1989, 1994, 2002, 2005, 2009, 2012, 2016, 2020 and 2024 (see Appendix A and B).

The Site appears to have been vacant land in an aerial photograph dated 1928.

The Site appears to have been occupied by at least two structures from at least 1938 until at least 1994.

One (1) structure and trees appear to be razed in aerial photographs dated 2002 and 2005.

The remaining structure appears to be razed and the Site appears to be vacant land an aerial photograph dated 2009.

There are no significant changes visible to the Site from 2009 to the present.

A 2024 aerial photograph is utilized for Figure 2 (Appendix A).

8.1.2 ASSESSOR'S INFORMATION

The Site is known as Los Angeles County Assessor's Parcel Numbers (APNs) 7033-007-016, -017 and -018 and is also known as Tract No. 73667. Additional legal descriptions for the Site are included in the Environmental Lien and AUL Search as obtained from Environmental Data Resources, Inc. (EDR) included in Appendix B. A Property Tax Map Report as obtained from EDR is also included in Appendix B. The Tentative Tract Map is included in Appendix C.

8.1.3 Building Department Records

A Building Permit Report, as obtained from and provided by EDR, is included in Appendix B. Twelve (12) building permits were found for the Site addresses (17610 and 17618 Pioneer Boulevard). Information regarding the permits can be found in the table below:

17610 Pioneer Boulevard		
Permit Date	**Permit Description**	**Permit Status**
1/21/2003	T/O and Reroof w/Torch Down Bitumen	Finaled
10/12/2006	Demolish Existing Commercial Bldg.	Finaled
11/14/2011	Christmas Tree Lot	Finaled
11/15/2011	Christmas Tree Lot	Finaled
11/13/2012	Christmas Tree Lot	Finaled
11/13/2012	Christmas Tree Lot	Permit Issued
11/15/2013	Christmas Tree Lot	Finaled
11/15/2013	Christmas Tree Lot	Finaled

17618 Pioneer Boulevard		
Permit Date	**Permit Description**	**Permit Status**
12/15/1999	Demolish Existing Building and Garage	Finaled
12/4/2006	Generator for Christmas Tree Lot	Permit Issued
12/6/2006	Tent for Christmas Tree Lot	Permit Issued
6/25/2015	Temp Fence	Permit Issued

Due to the nature of these permits, it is GeoTek's opinion that these permits have not created a recognized environmental condition or concern to the Site.

8.1.4 Chain of Title

GeoTek has not received nor been authorized to obtain Chain-of-Title documents for the Site.

8.1.5 City Directory Review

GeoTek obtained The EDR – City Directory Abstract Report, as obtained from and provided by EDR, and included in Appendix B. The Site addresses of 17610 and 17618 Pioneer Boulevard are listed in the City Directory report for the years 1950, 1954, 1957, 1960, 1964, 1975, 1980, 1985, 1991, 1992, 1995, and 2002. A table listing the year, usage and source provider is provided below.

17610 Pioneer Boulevard		
Year	**Usage**	**Source provider**
2005	Lody's Styling Center	Cole Information
2000	XXXX	Haines Company
1995	Hilippine Plaza Inc.	Cole Information
1992	Philippine Plaza Inc.	Cole Information

17618 Pioneer Boulevard		
Year	**Usage**	**Source provider**
2000	XXX	Haines Company
1995	Campbell, R G Chorpenning, Allyn Lawson, Chester O	Cole Information
1992	Lawson, Chester O	Cole Information
1991	Lawson CO Lawson Dorothy	Cole Information
1985	Lawson CO Lawson Dorothy	Pacific Bell
1980	Lawson CO Lawson Dorothy	Pacific Bell
1975	Lawson Dorothy	Pacific Telephone
1964	Lawson Dorothy	Pacific Telephone
1960	Lawson Dorothy	Pacific Telephone
1957	Lawson Dorothy	Pacific Telephone
1954	Lawson Geo L Plstrer	R.L. Polk & Co.
1950	Lawson Eugene C	Pacific Telephone

It is GEOTEK'S opinion that the Site usage described above is not considered a recognized environmental condition to the Site.

8.1.6 INTERVIEWS

GEOTEK interviewed the following individuals while performing this assessment:

- Mr. Raymond Zhang, a representative of the current Site owner, completed a User Questionnaire, dated July 23, 2024.

- Mr. Raymond Zhang, a representative of the current Site owner, completed a Property Owner Questionnaire, dated July 23, 2024.

Information from these interviews is incorporated into the appropriate sections of this report.

As a form of interview, Mr. Raymond Zhang, a representative of the current Site owner, completed a "Property Owner Questionnaire" for the Site in accordance with ASTM E 1527-21. A copy of the completed questionnaire is included in Appendix C.

Mr. Raymond Zhang answered "no" to all of the questions.

GEOTEK'S Site reconnaissance and research did not discover substantially contradictory information from the Property Owner Questionnaire that would change the recommendations and conclusions of this report.

8.1.7 RECORDER'S INFORMATION

According to information provided by the EDR Environmental Lien and AUL Search, the Site is currently owned by Cornerstone Artesia Development LLC. No record of environmental liens nor activity and use limitations (AULs) was revealed in the documents reviewed. A copy of this report is included in Appendix B.

8.1.8 SANBORN MAP REVIEW

Sanborn Fire Insurance Maps for the Site were requested from EDR-Sanborn, which owns and maintains the largest and most complete collection of maps. No source sheets were provided in the Sanborn Map Report as the Site is an "unmapped property". The Sanborn Map Report is included in Appendix B.

8.1.9 TOPOGRAPHIC MAP REVIEW

GEOTEK reviewed the following topographic map sheets:

- Downey Quadrangle (15-minute series), dated 1896
- Downey Quadrangle (15-minute series), dated 1899
- Downey Quadrangle (15-minute series), dated 1902
- Artesia Quadrangle (7.5-minute series), dated 1923
- Clearwater and Artesia Quadrangles (7.5-minute series), dated 1925

- Los Alamitos Quadrangle (7.5-minute series), dated 1935
- Downey Quadrangle (15-minute series), dated 1942
- Downey Quadrangle (15-minute series), dated 1943
- Artesia Quadrangle (7.5-minute series), dated 1945
- Downey Quadrangle (15-minute series), dated 1947
- Los Alamitos and Whittier Quadrangle (7.5-minute series), dated 1949
- Los Alamitos and Whittier Quadrangle (7.5-minute series), dated 19501951
- Los Alamitos and Whittier Quadrangle (7.5-minute series), dated 1964/1965
- Los Alamitos and Whittier Quadrangle (7.5-minute series), dated 1972
- Los Alamitos and Whittier Quadrangle (7.5-minute series), dated 1974
- Los Alamitos and Whittier Quadrangle (7.5-minute series), dated 1981
- Los Alamitos and Whittier Quadrangle (7.5-minute series), dated 2012
- Los Alamitos and Whittier Quadrangle (7.5-minute series), dated 2015
- Los Alamitos and Whittier Quadrangle (7.5-minute series), dated 2018
- Los Alamitos and Whittier Quadrangle (7.5-minute series), dated 2021

The Topo Map Report, as obtained from EDR, is included in Appendix B.

There is one (1) structure depicted in the northwest portion of the Site on the topographic map sheets dated 1896, 1899 and 1902.

The Site appears to be vacant land on the topographic map sheets dated 1923, 1925 and 1935.

There is one (1) structure depicted in the west portion of the Site on the topographic map sheets dated 1942, 1943, 1945, 1947, 1949 and 1950/1951.

The Site appears to be vacant land and shaded red on the topographic map sheets dated 1964 and 1972.

The topographic map sheet dated 1974 appears to be an aerial image.

The Site appears to be vacant land and shaded red on the topographic map sheet dated 1981.

The 2015 2018 and 2021 topographic map sheets show little detail other than streets in the vicinity.

A 2021 topographic map sheet is utilized for Figure 1 (Appendix A).

8.2 Historical Immediately Surrounding Property Usage

8.2.1 Aerial Photograph Review

GeoTek reviewed aerial photographs dated 1928, 1938, 1947, 1952, 1963, 1977, 1979, 1983, 1989, 1994, 2002, 2005, 2009, 2012, 2016, 2020 and 2024 (see Appendix A and B).

The surrounding areas appear to be primarily residential development with some vacant land or agricultural operations in aerial photographs dated 1928 and 1938.

Residential tract development is visible to the north, east, west, and south of the Site with some vacant land or agricultural operations in an aerial photograph dated 1947.

Ross Academy Middle School is visible to the east of the Site in an aerial photograph dated 1952.

Residential and commercial development continues to expand in the surroundings areas in an aerial photograph dated 1963.

Freeway 91 is visible to the north of the Site in aerial photographs dated 1977 and 1979.

There are no significant changes to the surrounding areas in an aerial photograph dated 1983 and 1989.

There are no significant changes to the surrounding areas visible from 1994 to the present.

A 2024 aerial photograph is utilized for Figure 2 (Appendix A)

8.2.2 City Directories

GeoTek has reviewed a City Directory Abstract report obtained from and provided by EDR for the Site and surrounding property addresses. The City Directory Abstract report provides information on numerous nearby property addresses. The listings appear to primarily be residential in nature with a few commercial properties and are not considered a recognized environmental concern to the Site.

8.2.3 SANBORN MAP REVIEW

Sanborn Fire Insurance Maps for the Site were requested from EDR-Sanborn, which owns and maintains the largest and most complete collection of maps. No source sheets were provided in the Sanborn Map Report as the Site and surrounding area are "unmapped property". The Sanborn Map Report is included in Appendix B.

8.2.4 TOPOGRAPHIC MAP REVIEW

GEOTEK reviewed the following topographic map sheets:

- Downey Quadrangle (15-minute series), dated 1896
- Downey Quadrangle (15-minute series), dated 1899
- Downey Quadrangle (15-minute series), dated 1902
- Artesia Quadrangle (7.5-minute series), dated 1923
- Clearwater and Artesia Quadrangles (7.5-minute series), dated 1925
- Los Alamitos Quadrangle (7.5-minute series), dated 1935
- Downey Quadrangle (15-minute series), dated 1942
- Downey Quadrangle (15-minute series), dated 1943
- Artesia Quadrangle (7.5-minute series), dated 1945
- Downey Quadrangle (15-minute series), dated 1947
- Los Alamitos and Whittier Quadrangle (7.5-minute series), dated 1949
- Los Alamitos and Whittier Quadrangle (7.5-minute series), dated 19501951
- Los Alamitos and Whittier Quadrangle (7.5-minute series), dated 1964/1965
- Los Alamitos and Whittier Quadrangle (7.5-minute series), dated 1972
- Los Alamitos and Whittier Quadrangle (7.5-minute series), dated 1974
- Los Alamitos and Whittier Quadrangle (7.5-minute series), dated 1981
- Los Alamitos and Whittier Quadrangle (7.5-minute series), dated 2012
- Los Alamitos and Whittier Quadrangle (7.5-minute series), dated 2015
- Los Alamitos and Whittier Quadrangle (7.5-minute series), dated 2018
- Los Alamitos and Whittier Quadrangle (7.5-minute series), dated 2021

The Topo Map Report, as obtained from EDR, is included in Appendix B.

The surrounding properties appear to be vacant land with sporadic structures on the topographic map sheets dated 1896, 1899 and 1902.

Additional residences and the Pacific Electric Line are depicted to the south; Excelsior Union High School Center and CC Julian Tank Farm are depicted to the north, and the Artesia

Cemetery are depicted to the west of the Site, respectively on the topographic map sheets dated 1923 and 1925.

The majority of the surrounding properties to the north are unmapped on the topographic map sheet dated 1935. The surrounding areas to the south appear to be vacant land.

Additional residences are depicted to the north, south, west of the Site, respectively on the topographic map sheets dated 1942 and 1943.

Excelsior Union High School and oil tanks are depicted to the north and a cemetery are depicted to the west of the Site on the topographic map sheet dated 1945.

The surrounding properties to the north, south, east, and west of the Site appear to be vacant on the topographic map sheet dated 1947.

The surrounding properties to the north, south, east, and west of the Site appear to be vacant on the topographic map sheets dated 1949, 1950/1951, 1964/1965 and 1972. Additionally, several schools, Cerritos College, and US Military Reservation are also depicted in the surrounding areas.

The topographic map sheet dated 1974 appears to be an aerial image.

The surrounding properties to the north, south, east, and west of the Site appear to be vacant on the topographic map sheet dated 1981.

The 2012, 2015, 2018 and 2021 topographic map sheets show little detail other than streets in the vicinity.

A 2021 topographic map sheet is utilized for Figure 1 (Appendix A).

8.3 Historical Use Summary

Based on readily available historical information, the Site appears to have been vacant land in an aerial photograph dated 1928. The Site appears to have been occupied by at least two structures from at least 1938 until at least 1994. One (1) structure and trees appear to be razed in aerial photographs dated 2002 and 2005. The remaining structure appears to be razed and the Site appears to be vacant land in an aerial photograph dated 2009. There are no significant changes visible to the Site from 2009 to the present.

The surrounding areas appear to be primarily residential development with some vacant land or agricultural operations in aerial photographs dated 1928 and 1938. Residential tract development is visible to the north, east, west, and south of the Site with some vacant land or agricultural operations in an aerial photograph dated 1947. Ross Academy Middle School is visible to the east of the Site in an aerial photograph dated 1952. Residential and commercial development continues to expand in the surroundings areas in an aerial photograph dated 1963. Freeway 91 is visible to the north of the Site in aerial photographs dated 1977 and 1979. There are no significant changes to the surrounding areas in an aerial photograph dated 1983. Earthwork operations are visible to the north of the Site in an aerial photograph dated 1989. There are no significant changes to the surrounding areas visible from 1994 to the present.

Data gaps exist from 1902 to 1923, 1928 to 1935, 1952 to 1963, 1965 to 1972, 1983 to 1989 and 1994 to 2002 due to the limited records which are reasonably ascertainable in the local area. However, it is GEOTEK'S opinion that additional historical information, if it were to become available, is not likely to change the conclusions or recommendations of this assessment.

9.0 SIGNIFICANT DATA GAPS

No significant data gaps were discovered while performing this Phase I Environmental Site Assessment. Therefore, it is GEOTEK'S opinion that sufficient information was obtained to identify current Site conditions and past Site usage.

Minor data gaps include:

- Gaps in the historic records from 1902 to 1923, 1928 to 1935, 1952 to 1963, 1965 to 1972, 1983 to 1989 and 1994 to 2002 due to the limited resources readily available and reasonably ascertainable in the local area or through online resources.

- GEOTEK has not received nor reviewed Chain-of-Title documents for the Site.

It is GEOTEK'S opinion that additional information, if it were to become available, is not likely to change the conclusions or recommendations of this assessment.

10.0 CONCLUSIONS AND RECOMMENDATIONS

GEOTEK has performed a Phase I Environmental Site Assessment (ESA) for the subject Site in substantial conformance with the scope and limitations of ASTM E 1527-21 and GEOTEK Proposal No. P-0701824-CR, dated July 4, 2024. Any exceptions to, or deletions from, this practice are described in the appropriate sections of this report.

Based on this investigation, this Phase I Environmental Site Assessment has not revealed evidence of a recognized environmental condition in connection with the subject Site. No further investigation is recommended at this time.

11.0 CERTIFICATIONS

I declare that, to the best of my professional knowledge and belief, I meet the definition of Environmental Professional as defined in 40 CFR 312. I have the specific qualifications based on education, training, and experience to assess a property of the nature, history, and setting of the subject Site. I have developed and performed all the appropriate inquiries in conformance with the standards and practices set forth in 40 CFR 312.

The qualifications of the Project Team are included in Appendix G.

GEOTEK appreciates this opportunity to be of service. If you have any questions, or if GEOTEK can be of further service, please contact the office at (951) 710-1160.

Sincerely,
GEOTEK, INC.

PROFESSIONAL GEOLOGIST
KYLE R. McHARGUE
2790
CERTIFIED ENGINEERING GEOLOGIST
STATE OF CALIFORNIA

Kyle. R McHargue
Project Geologist, CEG 2790
Expires 02/28/2026

Anna M. Scott
Project Geologist

Cynthia Diaz-Ruiz, EIT
Staff Engineer

\\geotekfs1\Riverside\Projects\4001 to 4050\4011CR Atlas Development, Inc Artesia Mixed-Use Project\Phase I ESA\4011-CR Atlas Development Inc Tract No. 736667 Phase I ESA.doc

12.0 REFERENCES

CALIFORNIA, STATE OF

- EnviroStor, Records Inquiry, https://www.envirostor.dtsc.ca.gov/public/
- Geotracker, Records Inquiry, https://geotracker.waterboards.ca.gov/
- Saucedo, G.J., Greene, H.G., Kennedy, M.P., and Bezore, S.P., 2016, Geologic map of the Long Beach 30' x 60' quadrangle, California (ver. 2.0), California Geological Survey, Preliminary Geologic Maps PGM-03-10.2016, 1:100,000
- Water Resources, Department of Hydrologic Data

ENVIRONMENTAL DATA RESOURCES, INC.

- Aerial Photo Decade Package, Inquiry No. 7703638.11, dated July 10, 2024
- Building Permit Report, Inquiry No. 7703638.8, dated July 10, 2024
- Certified Sanborn Map Report, Inquiry No. 7703638.3, dated July 10, 2024
- City Directory Abstract Report, Inquiry No. 7703638.5, dated July 10, 2024
- Environmental Lien and AUL Search Report, Inquiry No. 7703638.7, dated July 11, 2024
- Historical Topo Map Report, Inquiry No. 7703638.4, dated July 10, 2024
- Property Tax Map Report, Inquiry No. 7703638.6, dated July 10, 2024
- Radius Map Report, Inquiry No. 7703638.2s, dated July 10, 2024
- Vapor Encroachment Screen Report, Inquiry No. 7703638.2s, dated July 17, 2024

FEDERAL EMERGENCY MANAGEMENT AGENCY

- Flood Insurance Map, Community Panel Number 06037C-1980F, dated September 26, 2008, accessed on July 16, 2024

LOS ANGELES, COUNTY OF

- Assessor's Office, Records Inquiry
- Fire Department, Records Inquiry
- Sheriff's Department, Records Inquiry

ROBIN ENVIRONMENTAL MANAGEMENT

- Phase I Environmental Site Assessment, 17608 and 17610 Pioneer Boulevard and 11804 176th Street (APN 7033-007-016), Artesia, CA, Project No. 25282, dated September 11, 2005

U.S. GOVERNMENT

- Drug Enforcement Agency
- Records inquiry, http://www.dea.gov/seizures

APPENDIX A

FIGURES

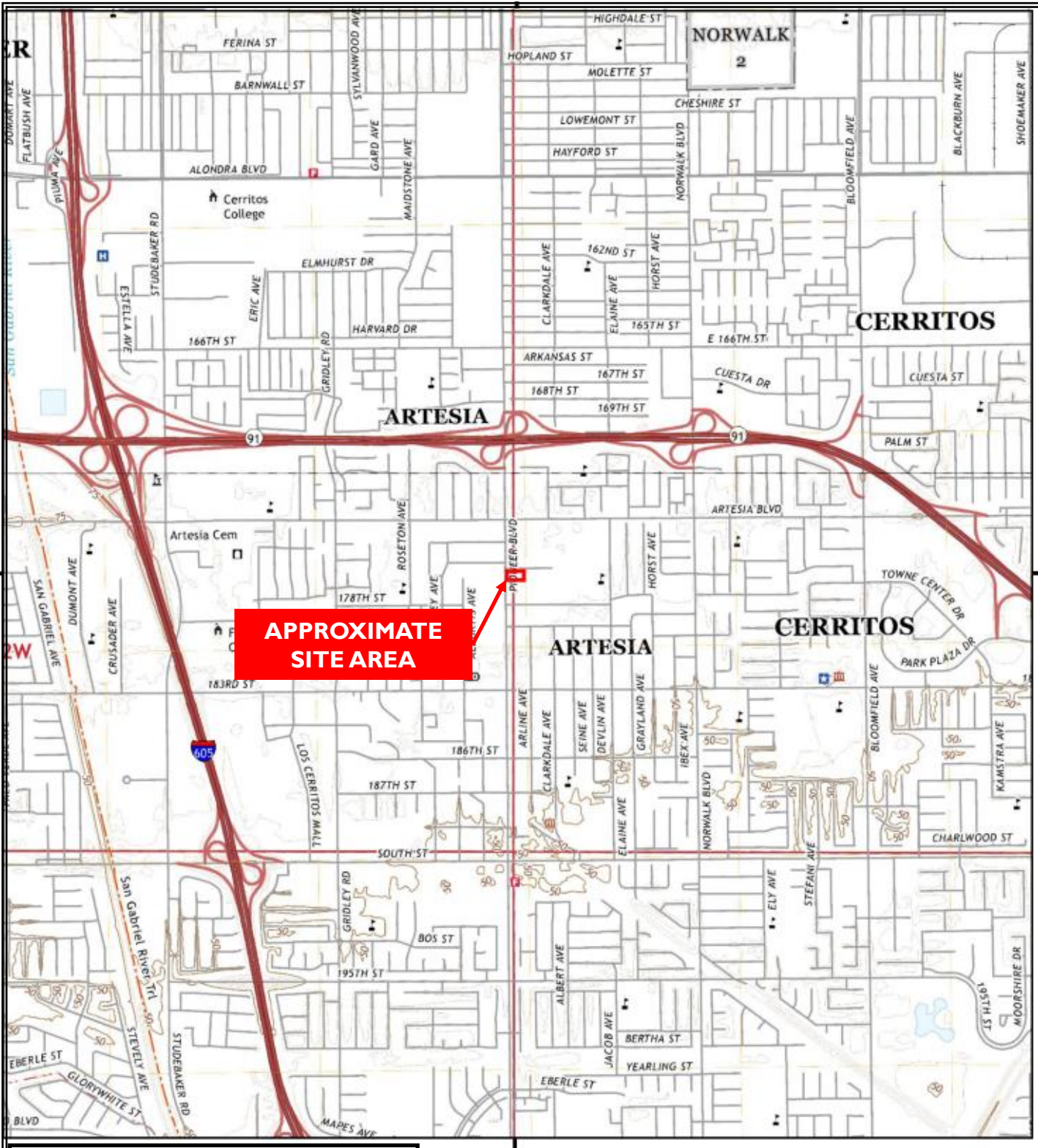

Modified from the Los Alamitos and Whittier 2021 7.5-Minute Topographic Map Sheets

0 Miles 0.25 0.5 1 1.5

Atlas Development, Inc.
Tract No. 73667
17610 and 17618 Pioneer Boulevard
Artesia, Los Angeles County, California

Project No. 4011-CR

NORTH

Figure 1

Site Location and Topography Map

GEOTEK

Atlas Development, Inc.
Tract No. 73667
17610 and 17618 Pioneer Boulevard
Artesia, Los Angeles County, California

Project No. 4011-CR

GEOTEK

Figure 2

General Site Layout Map

Atlas Development, Inc.
Tract No. 73667
17610 and 17618 Pioneer Boulevard
Artesia, Los Angeles County, California

Project No. 4011-CR

GEOTEK

Figure 3

Photo Location Map

APPENDIX B

DOCUMENTS OBTAINED FROM EDR

Tract No. 73667

17610 PIONEER BLVD

Artesia, CA 90701

Inquiry Number: 7703638.11

July 10, 2024

The EDR Aerial Photo Decade Package

6 Armstrong Road, 4th floor
Shelton, CT 06484
Toll Free: 800.352.0050
www.edrnet.com

EDR Aerial Photo Decade Package

07/10/24

Site Name:

Tract No. 73667
17610 PIONEER BLVD
Artesia, CA 90701
EDR Inquiry # 7703638.11

Client Name:

Geotek
1548 North Maple Street
Corona, CA 92880
Contact: Anna M. Scott

Environmental Data Resources, Inc. (EDR) Aerial Photo Decade Package is a screening tool designed to assist environmental professionals in evaluating potential liability on a target property resulting from past activities. EDR's professional researchers provide digitally reproduced historical aerial photographs, and when available, provide one photo per decade.

Search Results:

Year	*Scale*	*Details*	*Source*
2020	1"=500'	Flight Year: 2020	USDA/NAIP
2016	1"=500'	Flight Year: 2016	USDA/NAIP
2012	1"=500'	Flight Year: 2012	USDA/NAIP
2009	1"=500'	Flight Year: 2009	USDA/NAIP
2005	1"=500'	Flight Year: 2005	USDA/NAIP
2002	1"=500'	Acquisition Date: January 01, 2002	USGS/DOQQ
1994	1"=500'	Acquisition Date: May 31, 1994	USGS/DOQQ
1989	1"=500'	Flight Date: August 22, 1989	USDA
1983	1"=500'	Flight Date: November 19, 1983	EDR Proprietary Brewster Pacific
1979	1"=500'	Flight Date: May 11, 1979	EDR Proprietary Brewster Pacific
1977	1"=500'	Flight Date: January 18, 1977	EDR Proprietary Brewster Pacific
1963	1"=500'	Flight Date: February 28, 1963	USGS
1952	1"=500'	Flight Date: November 18, 1952	USDA
1947	1"=500'	Flight Date: June 18, 1947	FAIR
1938	1"=500'	Flight Date: May 24, 1938	USDA
1928	1"=500'	Flight Date: January 01, 1928	FAIR

When delivered electronically by EDR, the aerial photo images included with this report are for ONE TIME USE ONLY. Further reproduction of these aerial photo images is prohibited without permission from EDR. For more information contact your EDR Account Executive.

Disclaimer - Copyright and Trademark Notice

This Report contains certain information obtained from a variety of public and other sources reasonably available to Environmental Data Resources, LLC. It cannot be concluded from this Report that coverage information for the target and surrounding properties does not exist from other sources. This Report is provided on an "AS IS", "AS AVAILABLE" basis. NO WARRANTY EXPRESS OR IMPLIED IS MADE WHATSOEVER IN CONNECTION WITH THIS REPORT. ENVIRONMENTAL DATA RESOURCES, LLC AND ITS SUBSIDIARIES, AFFILIATES AND THIRD PARTY SUPPLIERS DISCLAIM ALL WARRANTIES, OF ANY KIND OR NATURE, EXPRESS OR IMPLIED, ARISING OUT OF OR RELATED TO THIS REPORT OR ANY OF THE DATA AND INFORMATION PROVIDED IN THIS REPORT, INCLUDING WITHOUT LIMITATION, ANY WARRANTIES REGARDING ACCURACY, QUALITY, CORRECTNESS, COMPLETENESS, COMPREHENSIVENESS, SUITABILITY, MERCHANTABILITY, FITNESS FOR A PARTICULAR PURPOSE, TITLE, NON-INFRINGEMENT, MISAPPROPRIATION, OR OTHERWISE. ALL RISK IS ASSUMED BY THE USER. IN NO EVENT SHALL ENVIRONMENTAL DATA RESOURCES, LLC OR ITS SUBSIDIARIES, AFFILIATES OR THIRD PARTY SUPPLIERS BE LIABLE TO ANYONE FOR ANY DIRECT, INCIDENTAL, INDIRECT, SPECIAL, CONSEQUENTIAL OR OTHER DAMAGES OF ANY TYPE OR KIND (INCLUDING BUT NOT LIMITED TO LOSS OF PROFITS, LOSS OF USE, OR LOSS OF DATA), ARISING OUT OF OR IN ANY WAY CONNECTED WITH THIS REPORT OR ANY OF THE DATA AND INFORMATION PROVIDED IN THIS REPORT.

Any analyses, estimates, ratings, environmental risk levels, or risk codes provided in this Report are provided for illustrative purposes only, and are not intended to provide, nor should they be interpreted as providing any facts regarding, or prediction or forecast of, any environmental risk for any property. Only an assessment performed by a qualified environmental professional can provide findings, opinions or conclusions regarding the environmental risk or conditions in, on or at any property.

Copyright 2024 by Environmental Data Resources, Inc. All rights reserved. Reproduction in any media or format, in whole or in part, of any report or map of Environmental Data Resources, Inc., or its affiliates, is prohibited without prior written permission.

EDR and its logos (including Sanborn and Sanborn Map) are trademarks of Environmental Data Resources, LLC or its affiliates. All other trademarks used herein are the property of their respective owners.

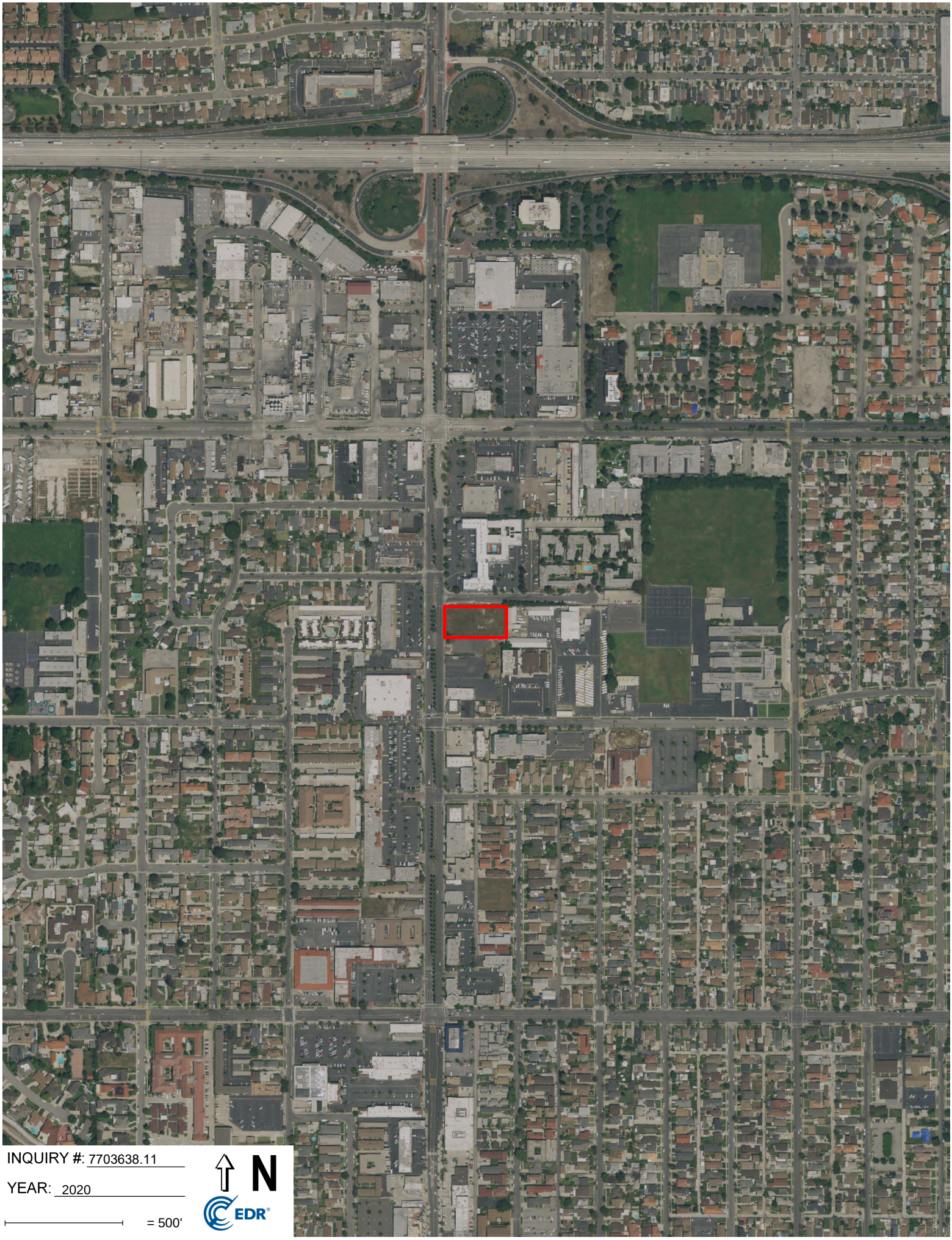

INQUIRY #: 7703638.11

YEAR: 2020

= 500'

N

EDR

INQUIRY #: 7703638.11

YEAR: 2016

= 500'

N

EDR

INQUIRY #: 7703638.11
YEAR: 2012
= 500'
N
EDR

INQUIRY #: 7703638.11
YEAR: 2009
= 500'
N
EDR

INQUIRY #: 7703638.11

YEAR: 2005

= 500'

N

EDR



INQUIRY #: 7703638.11

YEAR: 2002

= 500'

N

EDR

Subject boundary not shown because it exceeds image extent or image is not georeferenced.

INQUIRY #: 7703638.11

YEAR: 1994

= 500'

N

EDR

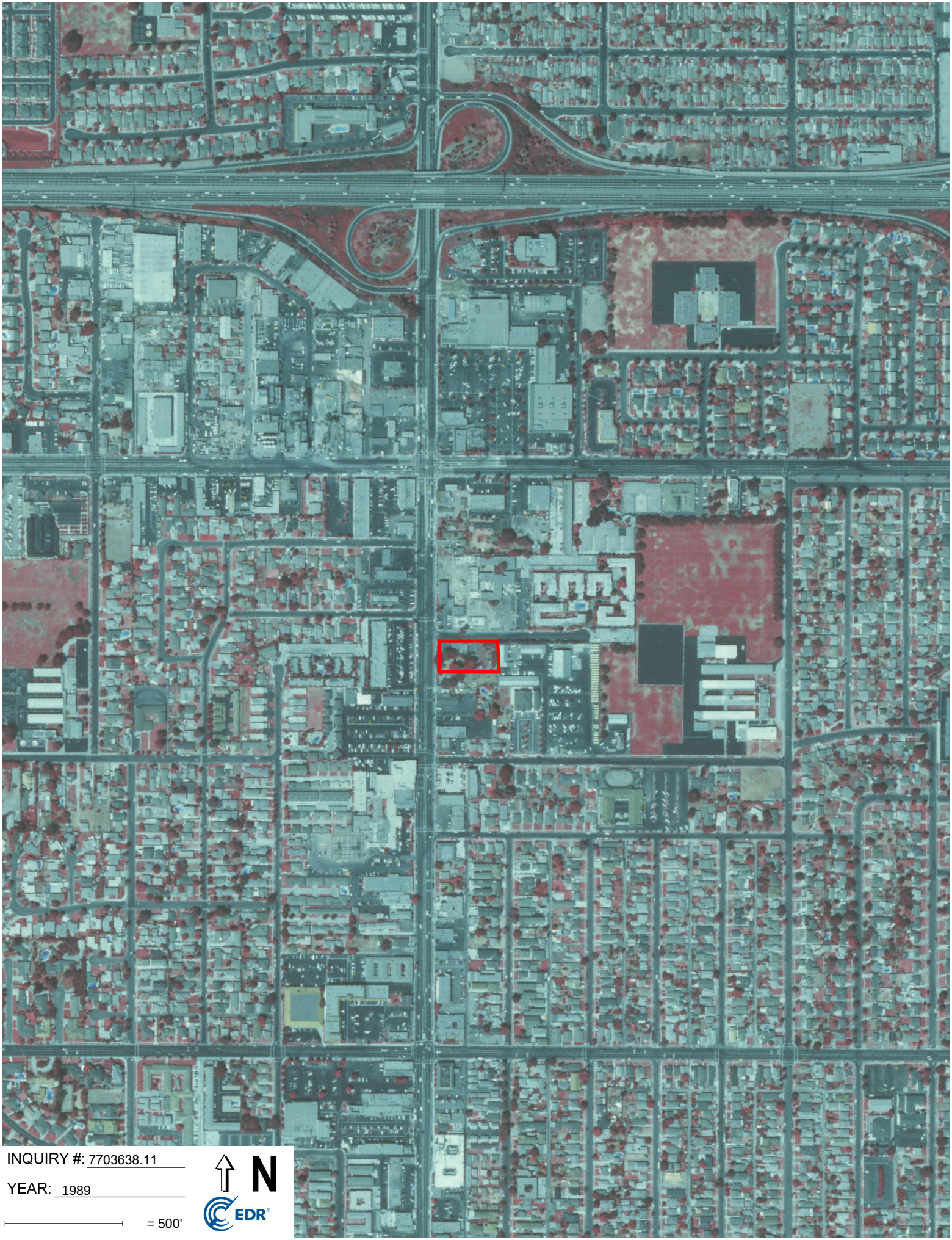

INQUIRY #: 7703638.11

YEAR: 1989

= 500'

N

EDR

INQUIRY #: 7703638.11

YEAR: 1983

= 500'

N

EDR



INQUIRY #: 7703638.11

YEAR: 1979

= 500'

N

EDR

INQUIRY #: 7703638.11

YEAR: 1977

= 500'

N

EDR

INQUIRY #: 7703638.11

YEAR: 1963

= 500'

N

EDR

INQUIRY #: 7703638.11

YEAR: 1952

= 500'

N

EDR



INQUIRY #: 7703638.11

YEAR: 1947

= 500'

N

EDR

INQUIRY #: 7703638.11

YEAR: 1938

= 500'

N

EDR



INQUIRY #: 7703638.11

YEAR: 1928

= 500'

N

EDR

Tract No. 73667
17610 PIONEER BLVD
Artesia, CA 90701

Inquiry Number: 7703638.8
July 10, 2024

EDR Building Permit Report

Target Property and Adjoining Properties

Environmental Data Resources Inc

6 Armstrong Road
Shelton, CT 06484
800.352.0050
www.edrnet.com

TABLE OF CONTENTS

SECTION

About This Report

Executive Summary

Findings

Glossary

Thank you for your business.
Please contact EDR at 1-800-352-0050
with any questions or comments.

Disclaimer - Copyright and Trademark Notice

This Report contains certain information obtained from a variety of public and other sources reasonably available to Environmental Data Resources, LLC. It cannot be concluded from this Report that coverage information for the target and surrounding properties does not exist from other sources. This Report is provided on an "AS IS", "AS AVAILABLE" basis. **NO WARRANTY EXPRESS OR IMPLIED IS MADE WHATSOEVER IN CONNECTION WITH THIS REPORT. ENVIRONMENTAL DATA RESOURCES, LLC AND ITS SUBSIDIARIES, AFFILIATES AND THIRD PARTY SUPPLIERS DISCLAIM ALL WARRANTIES, OF ANY KIND OR NATURE, EXPRESS OR IMPLIED, ARISING OUT OF OR RELATED TO THIS REPORT OR ANY OF THE DATA AND INFORMATION PROVIDED IN THIS REPORT, INCLUDING WITHOUT LIMITATION, ANY WARRANTIES REGARDING ACCURACY, QUALITY, CORRECTNESS, COMPLETENESS, COMPREHENSIVENESS, SUITABILITY, MERCHANTABILITY, FITNESS FOR A PARTICULAR PURPOSE, TITLE, NON-INFRINGEMENT, MISAPPROPRIATION, OR OTHERWISE. ALL RISK IS ASSUMED BY THE USER. IN NO EVENT SHALL ENVIRONMENTAL DATA RESOURCES, LLC OR ITS SUBSIDIARIES, AFFILIATES OR THIRD PARTY SUPPLIERS BE LIABLE TO ANYONE FOR ANY DIRECT, INCIDENTAL, INDIRECT, SPECIAL, CONSEQUENTIAL OR OTHER DAMAGES OF ANY TYPE OR KIND (INCLUDING BUT NOT LIMITED TO LOSS OF PROFITS, LOSS OF USE, OR LOSS OF DATA), ARISING OUT OF OR IN ANY WAY CONNECTED WITH THIS REPORT OR ANY OF THE DATA AND INFORMATION PROVIDED IN THIS REPORT.** Any analyses, estimates, ratings, environmental risk levels, or risk codes provided in this Report are provided for illustrative purposes only, and are not intended to provide, nor should they be interpreted as providing any facts regarding, or prediction or forecast of, any environmental risk for any property. Only an assessment performed by a qualified environmental professional can provide findings, opinions or conclusions regarding the environmental risk or conditions in, on or at any property.

Copyright 2023 by Environmental Data Resources, LLC. All rights reserved. Reproduction in any media or format, in whole or in part, of any report or map of Environmental Data Resources, LLC, or its affiliates, is prohibited without prior written permission.

EDR and its logos (including Sanborn and Sanborn Map) are trademarks of Environmental Data Resources, LLC or its affiliates. All other trademarks used herein are the property of their respective owners.

EDR BUILDING PERMIT REPORT

About This Report

The EDR Building Permit Report provides a practical and efficient method to search building department records for indications of environmental conditions. Generated via a search of municipal building permit records gathered from more than 1,600 cities nationwide, this report will assist you in meeting the search requirements of EPA's Standards and Practices for All Appropriate Inquiries (40 CFR Part 312), the ASTM Standard Practice for Environmental Site Assessments (E1527 - 21), or custom requirements developed for the evaluation of environmental risk associated with a parcel of real estate.

Building permit data can be used to identify current and/or former operations and structures/features of environmental concern. The data can provide information on a target property and adjoining properties such as the presence of underground storage tanks, pump islands, sumps, drywells, etc., as well as information regarding water, sewer, natural gas, electrical connection dates, and current/former septic tanks.

Methodology

EDR has developed the EDR Building Permit Report through our partnership with BuildFax, the nation's largest repository of building department records. BuildFax collects, updates, and manages building department records from local municipal governments. The database now includes 30 million permits, on more than 10 million properties across 1,600 cities in the United States.

The EDR Building Permit Report comprises local municipal building permit records, gathered directly from local jurisdictions, including both target property and adjoining properties. Years of coverage vary by municipality. Data reported includes (where available): date of permit, permit type, permit number, status, valuation, contractor company, contractor name, and description.

Incoming permit data is checked at seven stages in a regimented quality control process, from initial data source interview, to data preparation, through final auditing. To ensure the building department is accurate, each of the seven quality control stages contains, on average, 15 additional quality checks, resulting in a process of approximately 105 quality control "touch points."

For more information about the EDR Building Permit Report, please contact your EDR Account Executive at (800) 352-0050.

EDR® Environmental Data Resources Inc

BUILD FAX PROPERTY HISTORY

EXECUTIVE SUMMARY: SEARCH DOCUMENTATION

A search of building department records was conducted by Environmental Data Resources, Inc (EDR) on behalf of Geotek on Jul 10, 2024.

TARGET PROPERTY

17610 PIONEER BLVD
Artesia, CA 90701

SEARCH METHODS

EDR searches available lists for both the Target Property and Surrounding Properties.

RESEARCH SUMMARY

Building permits identified: **YES**

The following research sources were consulted in the preparation of this report. An "X" indicates where information was identified in the source and provided in this report.

Los Angeles County

Year	*Source*	*TP*	*Adjoining*
2024	Los Angeles County, Building and Safety		X
2023	Los Angeles County, Building and Safety		
2022	Los Angeles County, Building and Safety		X
2021	Los Angeles County, Building and Safety		X
2020	Los Angeles County, Building and Safety		X
2019	Los Angeles County, Building and Safety		X
2018	Los Angeles County, Building and Safety		X
2017	Los Angeles County, Building and Safety		X
2016	Los Angeles County, Building and Safety		X
2015	Los Angeles County, Building and Safety		X
2014	Los Angeles County, Building and Safety		X
2013	Los Angeles County, Building and Safety		X
	Los Angeles County, Building and Safety	X	
2012	Los Angeles County, Building and Safety		X
	Los Angeles County, Building and Safety	X	
2011	Los Angeles County, Building and Safety		X
	Los Angeles County, Building and Safety	X	
2010	Los Angeles County, Building and Safety		X
2009	Los Angeles County, Building and Safety		X
2008	Los Angeles County, Building and Safety		X
2007	Los Angeles County, Building and Safety		X
2006	Los Angeles County, Building and Safety		X
	Los Angeles County, Building and Safety	X	
2005	Los Angeles County, Building and Safety		X
2004	Los Angeles County, Building and Safety		X
2003	Los Angeles County, Building and Safety		X
	Los Angeles County, Building and Safety	X	
2002	Los Angeles County, Building and Safety		X

EXECUTIVE SUMMARY: SEARCH DOCUMENTATION

Year	Source	TP	Adjoining
2001	Los Angeles County, Building and Safety		X
2000	Los Angeles County, Building and Safety		X
1999	Los Angeles County, Building and Safety		X
1998	Los Angeles County, Building and Safety		X
1997	Los Angeles County, Building and Safety		X
1996	Los Angeles County, Building and Safety		X
1995	Los Angeles County, Building and Safety		
1994	Los Angeles County, Building and Safety		
1993	Los Angeles County, Building and Safety		
1992	Los Angeles County, Building and Safety		
1991	Los Angeles County, Building and Safety		
1990	Los Angeles County, Building and Safety		
1989	Los Angeles County, Building and Safety		
1988	Los Angeles County, Building and Safety		
1987	Los Angeles County, Building and Safety		
1986	Los Angeles County, Building and Safety		
1985	Los Angeles County, Building and Safety		
1984	Los Angeles County, Building and Safety		
1983	Los Angeles County, Building and Safety		
1982	Los Angeles County, Building and Safety		
1981	Los Angeles County, Building and Safety		
1980	Los Angeles County, Building and Safety		
1979	Los Angeles County, Building and Safety		
1978	Los Angeles County, Building and Safety		
1977	Los Angeles County, Building and Safety		
1976	Los Angeles County, Building and Safety		
1975	Los Angeles County, Building and Safety		
1974	Los Angeles County, Building and Safety		
1973	Los Angeles County, Building and Safety		
1972	Los Angeles County, Building and Safety		
1971	Los Angeles County, Building and Safety		
1970	Los Angeles County, Building and Safety		
1969	Los Angeles County, Building and Safety		
1968	Los Angeles County, Building and Safety		
1967	Los Angeles County, Building and Safety		
1966	Los Angeles County, Building and Safety		
1965	Los Angeles County, Building and Safety		
1964	Los Angeles County, Building and Safety		
1963	Los Angeles County, Building and Safety		
1962	Los Angeles County, Building and Safety		
1961	Los Angeles County, Building and Safety		

Name: JurisdictionName
Years: Years
Source: Source
Phone: Phone

BUILDING DEPARTMENT RECORDS SEARCHED

Name: Los Angeles County
Years: 1961-2024
Source: Los Angeles County, Building and Safety, ARTESIA, CA
Phone: (626) 458-6368

Name: Cerritos
Years: 1988-2022
Source: City of Cerritos, Building and Safety Division, CERRITOS, CA
Phone: (562) 916-1209

TARGET PROPERTY FINDINGS

TARGET PROPERTY DETAIL

17610 PIONEER BLVD
Artesia, CA 90701

17610 PIONEER BLVD

Date:	**11/15/2013**
Permit Type:	**MP**
Description:	**CHRISTMAS TREE LOT**
Permit Description:	**MISCELLANEOUS PERMIT**
Work Class:	
Proposed Use:	
Permit Number:	1311150001
Status:	FINALED
Valuation:	$0.00
Contractor Company:	
Contractor Name:	ALLEN KENNETT

Date:	**11/15/2013**
Permit Type:	**EL**
Description:	**CHRISTMAS TREE LOT**
Permit Description:	**ELECTRICAL PERMIT**
Work Class:	
Proposed Use:	
Permit Number:	1311150003
Status:	FINALED
Valuation:	$0.00
Contractor Company:	
Contractor Name:	DRISCOLL ELECTRIC, INC.

TARGET PROPERTY FINDINGS

Date: **11/13/2012**
Permit Type: **EL**
Description: **CHRISTMAS TREE LOT**

Permit Description: **ELECTRICAL PERMIT**
Work Class:
Proposed Use:
Permit Number: 1211130009
Status: PERMISUD
Valuation: $0.00
Contractor Company:
Contractor Name: DRISCOLL ELECTRIC, INC.

Date: **11/13/2012**
Permit Type: **MP**
Description: **CHRISTMAS TREE LOT**

Permit Description: **MISCELLANEOUS PERMIT**
Work Class:
Proposed Use:
Permit Number: 1211130001
Status: FINALED
Valuation: $0.00
Contractor Company:
Contractor Name: ALLEN KENNETT

Date: **11/15/2011**
Permit Type: **EL**
Description: **CHRISTMAS TREE LOT**

Permit Description: **ELECTRICAL PERMIT**
Work Class:
Proposed Use:
Permit Number: 1111140006
Status: FINALED
Valuation: $0.00
Contractor Company:
Contractor Name:

TARGET PROPERTY FINDINGS

Date:	**11/14/2011**
Permit Type:	**MP**
Description:	**CHRISTMAS TREE LOT**
Permit Description:	**MISCELLANEOUS PERMIT**
Work Class:	
Proposed Use:	
Permit Number:	1111140001
Status:	FINALED
Valuation:	$0.00
Contractor Company:	
Contractor Name:	ALLEN KENNETT

Date:	**10/12/2006**
Permit Type:	**BL**
Description:	**DEMOLISH EXISTING COMMERCIAL BLDG**
Permit Description:	**BUILDING PERMIT**
Work Class:	DEMOLITION
Proposed Use:	
Permit Number:	0610120033
Status:	FINALED
Valuation:	$0.00
Contractor Company:	
Contractor Name:	6263508303 AMERICAN WRECKING, INC.

Date:	**1/21/2003**
Permit Type:	**BL**
Description:	**T/O AND REROOF W/TORCHDOWN BITUMEN.**
Permit Description:	**BUILDING PERMIT**
Work Class:	ALTERATION/REPAIR
Proposed Use:	
Permit Number:	0301210001
Status:	FINALED
Valuation:	$5,000.00
Contractor Company:	
Contractor Name:	WEATHERGUARD ROOFING

ADJOINING PROPERTY FINDINGS

ADJOINING PROPERTY DETAIL

The following Adjoining Property addresses were researched for this report. Detailed findings are provided for each address.

175TH ST

11734 175TH ST

Date:	**1/2/2020**
Permit Type:	**BL**
Description:	**TEAR-OFF & RE-ROOF (E) W/COOL ROOF (SRI-20)SHINGLES 2417 SQUARE FEET FOR THE TRIPLEX AND 1,100 FOR THE THREE CAR GARAGE.**
Permit Description:	**BUILDING PERMIT**
Work Class:	RESIDENTIAL ADD/ALT
Proposed Use:	
Permit Number:	2001020002
Status:	FINALED
Valuation:	$14,290.00
Contractor Company:	
Contractor Name:	

176TH ST

11722 176TH ST

Date:	**6/29/2015**
Permit Type:	**ME**
Description:	**HVAC CHANGEOUT EQUIPMENT/DUCT**
Permit Description:	**MECHANICAL PERMIT**
Work Class:	
Proposed Use:	
Permit Number:	1506290011
Status:	FINALED
Valuation:	$0.00
Contractor Company:	
Contractor Name:	DONAHUE HEATING & AIR CONDITIONING

ADJOINING PROPERTY FINDINGS

11727 176TH ST

Date:	**6/1/2005**
Permit Type:	**BL**
Description:	**REROOF HOUSE AND DETACHED GARAGE.**
Permit Description:	**BUILDING PERMIT**
Work Class:	ALTERATION/REPAIR
Proposed Use:	
Permit Number:	0506010002
Status:	FINALED
Valuation:	$5,980.00
Contractor Company:	
Contractor Name:	7142260747 ALL PRO ROOFING

11728 176TH ST

Date:	**1/20/2009**
Permit Type:	**EL**
Description:	**PANEL UPGRADE 200 AMP**
Permit Description:	**ELECTRICAL PERMIT**
Work Class:	
Proposed Use:	
Permit Number:	0901200015
Status:	FINALED
Valuation:	$0.00
Contractor Company:	
Contractor Name:	

ADJOINING PROPERTY FINDINGS

Date:	**3/6/2002**
Permit Type:	**BL**
Description:	**T/O ONE LAYER OF COMP SHINGLES, INSTALL 1/2" OSB PLYWOOD**
Permit Description:	**BUILDING PERMIT**
Work Class:	ALTERATION/REPAIR
Proposed Use:	
Permit Number:	0203060007
Status:	FINALED
Valuation:	$4,600.00
Contractor Company:	
Contractor Name:	MR ROOFING SERVICE, INC.

11732 176TH ST

Date:	**3/21/2000**
Permit Type:	**BL**
Description:	**T/O EXISTING, INSTALL 1/2"PLYWOOD, 30#FELT &25YR FIBERGLASS COMP SHINGLES ON HOUSE ONLY**
Permit Description:	**BUILDING PERMIT**
Work Class:	ALTERATION/REPAIR
Proposed Use:	
Permit Number:	0003210025
Status:	PERMISUD
Valuation:	$3,570.00
Contractor Company:	
Contractor Name:	WALTON ROOFING

ADJOINING PROPERTY FINDINGS

11733 176TH ST

Date:	**3/11/2004**
Permit Type:	**BL**
Description:	**REMOVE WOOD SHAKE, INSTALL 1/2" PLYWOOD, COMP SHINGLES 30YR 24 BIG SQUARES**
Permit Description:	**BUILDING PERMIT**
Work Class:	ALTERATION/REPAIR
Proposed Use:	
Permit Number:	0403110003
Status:	FINALED
Valuation:	$4,000.00
Contractor Company:	
Contractor Name:	FIDELITY REMODELING

Date:	**3/11/2004**
Permit Type:	**EL**
Description:	**1 EXTERIOR LIGHT**
Permit Description:	**ELECTRICAL PERMIT**
Work Class:	
Proposed Use:	
Permit Number:	0403110003
Status:	FINALED
Valuation:	$0.00
Contractor Company:	
Contractor Name:	FIDELITY REMODELING

ADJOINING PROPERTY FINDINGS

Date:	**3/11/2004**
Permit Type:	**PL**
Description:	**1 HOSE BIBB**
Permit Description:	**PLUMBING PERMIT**
Work Class:	
Proposed Use:	
Permit Number:	0403110004
Status:	FINALED
Valuation:	$0.00
Contractor Company:	
Contractor Name:	FIDELITY REMODELING

11734 176TH ST

Date:	**2/14/2013**
Permit Type:	**EL**
Description:	**ELECTRICAL PANEL UPGRADE 100 AMP**
Permit Description:	**ELECTRICAL PERMIT**
Work Class:	
Proposed Use:	
Permit Number:	1302140046
Status:	FINALED
Valuation:	$0.00
Contractor Company:	
Contractor Name:	FLATIORN ELECTRIC GROUP

ADJOINING PROPERTY FINDINGS

11804 176TH ST

Date:	**2/21/2003**
Permit Type:	**EL**
Description:	**PLACE PEDISTAL IN PUBLIC RIGHT OF WAY**
Permit Description:	**ELECTRICAL PERMIT**
Work Class:	
Proposed Use:	
Permit Number:	0302210007
Status:	FINALED
Valuation:	$0.00
Contractor Company:	
Contractor Name:	IRISH COMMUNICATION

178TH ST

11819 178TH ST

Date:	**12/18/2017**
Permit Type:	**EL**
Description:	**LEGALIZE 60AMP PANEL UPGRADE AND REPAIR NON COMPLIANT ELECTR**
Permit Description:	**ELECTRICAL PERMIT**
Work Class:	
Proposed Use:	
Permit Number:	1712180001
Status:	PERMISUD
Valuation:	$0.00
Contractor Company:	
Contractor Name:	EXCEL ELECTRIC SERVICE

ADJOINING PROPERTY FINDINGS

11827 178TH ST

Date:	**1/5/2000**
Permit Type:	**ME**
Description:	**INSTALL WALL FURNACE**
Permit Description:	**MECHANICAL PERMIT**
Work Class:	
Proposed Use:	
Permit Number:	0001050005
Status:	FINALED
Valuation:	$0.00
Contractor Company:	
Contractor Name:	TEMPCO HEAT AND AIR

11830 178TH ST

Date:	**12/11/2002**
Permit Type:	**EL**
Description:	**PLACE ELECTRICAL ENCLOSURE IN PUBLIC RIGHT OF WAY**
Permit Description:	**ELECTRICAL PERMIT**
Work Class:	
Proposed Use:	
Permit Number:	0212110013
Status:	FINALED
Valuation:	$0.00
Contractor Company:	
Contractor Name:	IRISH COMM CO.

ADJOINING PROPERTY FINDINGS

11840 178TH ST

Date:	**11/16/2009**
Permit Type:	**BL**
Description:	**REINFORCING (E) WALL & FOUNDATION SUPPORTING (N) GLASS RAIL**
Permit Description:	**BUILDING PERMIT**
Work Class:	RESIDENTIAL ADD/ALT
Proposed Use:	
Permit Number:	0909250015
Status:	FINALED
Valuation:	$7,000.00
Contractor Company:	
Contractor Name:	

Date:	**5/27/2004**
Permit Type:	**BL**
Description:	**TWO NEW TRELLIS FOR PATIO**
Permit Description:	**BUILDING PERMIT**
Work Class:	ALTERATION/REPAIR
Proposed Use:	
Permit Number:	0405270016
Status:	FINALED
Valuation:	$5,000.00
Contractor Company:	
Contractor Name:	

Date:	**10/16/2003**
Permit Type:	**EL**
Description:	**LIGHTING FIXTURES INSTALLATION IN 1 HOUR CORRIDOR CEILING**
Permit Description:	**ELECTRICAL PERMIT**
Work Class:	
Proposed Use:	
Permit Number:	0310160009
Status:	FINALED
Valuation:	$0.00
Contractor Company:	
Contractor Name:	HEUNG SIK SHIN

ADJOINING PROPERTY FINDINGS

Date: **10/16/2003**
Permit Type: **BL**
Description: **LIGHTING FIXTURES INSTALLATION IN 1 HOUR CORRIDOR CEILING**

Permit Description: **BUILDING PERMIT**
Work Class: TENANT IMPROVEMENT
Proposed Use:
Permit Number: 0310160027
Status: FINALED
Valuation: $6,000.00
Contractor Company:
Contractor Name: HEUNG SIK SHIN

Date: **5/23/2003**
Permit Type: **BL**
Description: **NEW ILLUMINATED SIGN LETTERS ON WALL**

Permit Description: **BUILDING PERMIT**
Work Class: SIGN
Proposed Use:
Permit Number: 0305230014
Status: FINALED
Valuation: $4,000.00
Contractor Company:
Contractor Name: BRAVO SIGN AND DESIGN

Date: **3/13/2003**
Permit Type: **ME**
Description: **HOOD AND MAKE UP AIR SYSTEM**

Permit Description: **MECHANICAL PERMIT**
Work Class:
Proposed Use:
Permit Number: 0303130001
Status: FINALED
Valuation: $0.00
Contractor Company:
Contractor Name: STEVE KISUK CHOE

ADJOINING PROPERTY FINDINGS

Date: **1/17/2003**
Permit Type: **BL**
Description: **6FT PERIMETER BLOCK WALL ON SOUTH & EAST**

Permit Description: **BUILDING PERMIT**
Work Class: RETAINING WALL
Proposed Use:
Permit Number: 0301170023
Status: FINALED
Valuation: $28,000.00
Contractor Company:
Contractor Name: MILLENNIUM ENGINEERING

Date: **12/10/2002**
Permit Type: **BL**
Description: **FIRE SPRINKLER SYSTEM**

Permit Description: **BUILDING PERMIT**
Work Class: FIRE SPRINKLER
Proposed Use:
Permit Number: 0212100004
Status: FINALED
Valuation: $15,000.00
Contractor Company:
Contractor Name: TECNO FIRE PRO TECTION

Date: **7/1/2002**
Permit Type: **EL**
Description: **ELECTRICAL PERMIT FOR NEW CONSTRUCTION**

Permit Description: **ELECTRICAL PERMIT**
Work Class:
Proposed Use:
Permit Number: 0206240004
Status: FINALED
Valuation: $0.00
Contractor Company:
Contractor Name: BENJAMIN CO.

ADJOINING PROPERTY FINDINGS

Date: **2/25/2002**
Permit Type: **ME**
Description: **TWO STORY YOUTH SANCTURARY W/CLASSROOM & GYM**

Permit Description: **MECHANICAL PERMIT**
Work Class:
Proposed Use:
Permit Number: 0202250001
Status: FINALED
Valuation: $0.00
Contractor Company:
Contractor Name: CTAC INC.

Date: **2/15/2002**
Permit Type: **PL**
Description: **PLUMBING FOR EDUCATION BUILDING EXCEPT KITCHEN AREA**

Permit Description: **PLUMBING PERMIT**
Work Class:
Proposed Use:
Permit Number: 0202150001
Status: FINALED
Valuation: $0.00
Contractor Company:
Contractor Name: RITECON

Date: **11/20/2001**
Permit Type: **GR**
Description: **GRADING**

Permit Description: **GRADING PERMIT**
Work Class:
Proposed Use:
Permit Number: 0109040001
Status: FINALED
Valuation: $0.00
Contractor Company:
Contractor Name: MILLENIUM ENGINEERING

ADJOINING PROPERTY FINDINGS

Date: **11/19/2001**
Permit Type: **BL**
Description: **2 STORY HIGH YOUTH SANCTUARY WITH CLASSROOMS & GYMMASIUM**

Permit Description: **BUILDING PERMIT**
Work Class: NEW COMMERCIAL
Proposed Use:
Permit Number: 0103280030
Status: FINALED
Valuation: $2,800,000.00
Contractor Company:
Contractor Name:

Date: **10/8/2001**
Permit Type: **EL**
Description: **T/P**

Permit Description: **ELECTRICAL PERMIT**
Work Class:
Proposed Use:
Permit Number: 0110050002
Status: FINALED
Valuation: $0.00
Contractor Company:
Contractor Name: NATIONAL CONSTRUCTION RENTAL

Date: **1/8/2001**
Permit Type: **BL**
Description: **DEMO HOUSE**

Permit Description: **BUILDING PERMIT**
Work Class: DEMOLITION
Proposed Use:
Permit Number: 0101080010
Status: FINALED
Valuation: $22,500.00
Contractor Company:
Contractor Name:

ADJOINING PROPERTY FINDINGS

11841 178TH ST

Date:	**5/7/2012**
Permit Type:	**BL**
Description:	**TEAR OFF-REROOF FLAT AND SLOPE ROOF TOTAL 8,000 SQ FT.**
Permit Description:	**BUILDING PERMIT**
Work Class:	ALTERATION/REPAIR
Proposed Use:	
Permit Number:	1205070022
Status:	FINALED
Valuation:	$28,000.00
Contractor Company:	
Contractor Name:	CANA ROOFING SERVICE

Date:	**7/21/2011**
Permit Type:	**BL**
Description:	**CLOSING (E) GLASS WINDOW W/EXTERIOR PLASTER**
Permit Description:	**BUILDING PERMIT**
Work Class:	COMMERCIAL ADD/ALT
Proposed Use:	
Permit Number:	1107210021
Status:	FINALED
Valuation:	$2,000.00
Contractor Company:	
Contractor Name:	

Date:	**3/28/2011**
Permit Type:	**BL**
Description:	**T.I. AT CHURCH, BLDG #3, NEW SHADE CANOPY, 2 A/C ENCLOSURES**
Permit Description:	**BUILDING PERMIT**
Work Class:	TENANT IMPROVEMENT
Proposed Use:	
Permit Number:	1011020011
Status:	FINALED
Valuation:	$55,000.00
Contractor Company:	
Contractor Name:	

ADJOINING PROPERTY FINDINGS

Date: **3/28/2011**
Permit Type: **PL**
Description: **T.I. AT CHURCH, BLDG #3, NEW SHADE CANOPY, 2 A/C ENCLOSURES**

Permit Description: **PLUMBING PERMIT**
Work Class:
Proposed Use:
Permit Number: 1103280004
Status: FINALED
Valuation: $0.00
Contractor Company:
Contractor Name:

Date: **3/28/2011**
Permit Type: **EL**
Description: **T.I. AT CHURCH, BLDG #3, NEW SHADE CANOPY, 2 A/C ENCLOSURES**

Permit Description: **ELECTRICAL PERMIT**
Work Class:
Proposed Use:
Permit Number: 1103280006
Status: FINALED
Valuation: $0.00
Contractor Company:
Contractor Name:

Date: **3/28/2011**
Permit Type: **ME**
Description: **T.I. AT CHURCH, BLDG #3, NEW SHADE CANOPY, 2 A/C ENCLOSURES**

Permit Description: **MECHANICAL PERMIT**
Work Class:
Proposed Use:
Permit Number: 1103280006
Status: FINALED
Valuation: $0.00
Contractor Company:
Contractor Name:

ADJOINING PROPERTY FINDINGS

Date: **7/13/2010**
Permit Type: **EL**
Description: **REPLACE (2) CONDENSORS ON (E) ROOF**

Permit Description: **ELECTRICAL PERMIT**
Work Class:
Proposed Use:
Permit Number: 1007130003
Status: FINALED
Valuation: $0.00
Contractor Company:
Contractor Name:

Date: **7/13/2010**
Permit Type: **ME**
Description: **REPLACE (2) CONDENSORS ON (E) ROOF**

Permit Description: **MECHANICAL PERMIT**
Work Class:
Proposed Use:
Permit Number: 1007130003
Status: FINALED
Valuation: $0.00
Contractor Company:
Contractor Name:

Date: **9/21/1999**
Permit Type: **BL**
Description: **ONE AURTOMATIC ONE MANUAL GATE**

Permit Description: **BUILDING PERMIT**
Work Class: RETAINING WALL
Proposed Use:
Permit Number: 9909210003
Status: FINALED
Valuation: $2,800.00
Contractor Company:
Contractor Name:

ADJOINING PROPERTY FINDINGS

Date:	**9/21/1999**
Permit Type:	**EL**
Description:	**ONE AUOTOMATIC GATE**

Permit Description:	**ELECTRICAL PERMIT**
Work Class:	
Proposed Use:	
Permit Number:	9909210005
Status:	FINALED
Valuation:	$0.00
Contractor Company:	
Contractor Name:	

178TH ST ZZ

11824 178TH ST ZZ

Date:	**1/8/2001**
Permit Type:	**BL**
Description:	**DEMO HOUSE**

Permit Description:	**BUILDING PERMIT**
Work Class:	DEMOLITION
Proposed Use:	
Permit Number:	0101080011
Status:	FINALED
Valuation:	$220,000.00
Contractor Company:	
Contractor Name:	

ADJOINING PROPERTY FINDINGS

ALBURTIS AVE

17628 ALBURTIS AVE

Date:	**12/18/2018**
Permit Type:	**PL**
Description:	**ADDING WASHER/DRYER, REMODEL BATHROOM, REPLACE TOILET, CHANGE BATHRUB TO SHOWER, CHANGE SINK.**
Permit Description:	**PLUMBING PERMIT**
Work Class:	
Proposed Use:	
Permit Number:	1812180006
Status:	PERMISUD
Valuation:	$0.00
Contractor Company:	
Contractor Name:	

Date:	**12/18/2018**
Permit Type:	**BL**
Description:	**ADDING WASHER/DRYER. REMODEL THE BATHROOM. REPLACE TOILET**
Permit Description:	**BUILDING PERMIT**
Work Class:	RESIDENTIAL ADD/ALT
Proposed Use:	
Permit Number:	1812180013
Status:	PERMISUD
Valuation:	$4,500.00
Contractor Company:	
Contractor Name:	

ADJOINING PROPERTY FINDINGS

Date: **12/18/2018**
Permit Type: **EL**
Description: **BATHROOM REMODEL WITH GFI OUTLETS AND NEW W/D ROOM CONVERSION.**

Permit Description: **ELECTRICAL PERMIT**
Work Class:
Proposed Use:
Permit Number: 1812180023
Status: PERMISUD
Valuation: $0.00
Contractor Company:
Contractor Name:

Date: **8/22/2016**
Permit Type: **ME**
Description: **MINI SPLIT SYSTEM DUTLESS**

Permit Description: **MECHANICAL PERMIT**
Work Class:
Proposed Use:
Permit Number: 1608220004
Status: PERMISUD
Valuation: $0.00
Contractor Company:
Contractor Name: PREMIUM AIR

Date: **8/22/2016**
Permit Type: **EL**
Description: **ELECTRICAL FOR DUTLESS SYSTEM**

Permit Description: **ELECTRICAL PERMIT**
Work Class:
Proposed Use:
Permit Number: 1608220010
Status: PERMISUD
Valuation: $0.00
Contractor Company:
Contractor Name: PREMIUM AIR

ADJOINING PROPERTY FINDINGS

Date: **10/22/2013**
Permit Type: **BL**
Description: **RE-ROOF LOW SLOPE AREA ONLY W/PVC SYSTEM**

Permit Description: **BUILDING PERMIT**
Work Class:
Proposed Use:
Permit Number: 1310220030
Status: FINALED
Valuation: $19,000.00
Contractor Company:
Contractor Name: ANTIS ROOFING AND WATERPROOFING

Date: **10/22/2013**
Permit Type: **BL**
Description: **RE-ROOF LOW SLOPE AREA ONLY W/PVC SYSTEM**

Permit Description: **BUILDING PERMIT**
Work Class:
Proposed Use:
Permit Number: 1310220034
Status: FINALED
Valuation: $31,900.00
Contractor Company:
Contractor Name: ANTIS ROOFING AND WATERPROOFING

Date: **10/22/2013**
Permit Type: **BL**
Description: **RE-ROOF LOW SLOPE AREA ONLY W/PVC SYSTEM**

Permit Description: **BUILDING PERMIT**
Work Class:
Proposed Use:
Permit Number: 1310220037
Status: FINALED
Valuation: $31,900.00
Contractor Company:
Contractor Name: ANTIS ROOFING AND WATERPROOFING

ADJOINING PROPERTY FINDINGS

Date: **10/22/2013**
Permit Type: **BL**
Description: **RE-ROOF LOW SLOPE AREA ONLY W/PVC SYSTEM**

Permit Description: **BUILDING PERMIT**
Work Class:
Proposed Use:
Permit Number: 1310220043
Status: FINALED
Valuation: $39,700.00
Contractor Company:
Contractor Name: ANTIS ROOFING AND WATERPROOFING

Date: **10/22/2013**
Permit Type: **BL**
Description: **RE-ROOF LOW SLOPE AREA ONLY W/PVC SYSTEM**

Permit Description: **BUILDING PERMIT**
Work Class:
Proposed Use:
Permit Number: 1310220045
Status: FINALED
Valuation: $19,000.00
Contractor Company:
Contractor Name: ANTIS ROOFING AND WATERPROOFING

Date: **10/22/2013**
Permit Type: **BL**
Description: **RE-ROOF LOW SLOPE AREA ONLY W/PVC SYSTEM- POOL HOUSE AND LAUNDRY ROOM**

Permit Description: **BUILDING PERMIT**
Work Class:
Proposed Use:
Permit Number: 1310220046
Status: FINALED
Valuation: $5,130.00
Contractor Company:
Contractor Name: ANTIS ROOFING AND WATERPROOFING

ADJOINING PROPERTY FINDINGS

Date: **10/11/2010**
Permit Type: **PL**
Description: **REMODEL (E) KITCHEN & AND REMODEL RESTROOM**

Permit Description: **PLUMBING PERMIT**
Work Class:
Proposed Use:
Permit Number: 1010060009
Status: FINALED
Valuation: $0.00
Contractor Company:
Contractor Name:

Date: **10/11/2010**
Permit Type: **EL**
Description: **REMODEL (E) KITCHEN & AND REMODEL RESTROOM**

Permit Description: **ELECTRICAL PERMIT**
Work Class:
Proposed Use:
Permit Number: 1010060018
Status: FINALED
Valuation: $0.00
Contractor Company:
Contractor Name:

Date: **10/11/2010**
Permit Type: **BL**
Description: **REMODEL (E) KITCHEN & AND REMODEL RESTROOM**

Permit Description: **BUILDING PERMIT**
Work Class: ALTERATION/REPAIR
Proposed Use:
Permit Number: 1010060031
Status: FINALED
Valuation: $25,000.00
Contractor Company:
Contractor Name:

ADJOINING PROPERTY FINDINGS

Date: **8/26/2005**
Permit Type: **BL**
Description: **FLAT ROOF T/O EXISTING BUR INSTALL 1 BASE, 2 PLY FELT RACK**

Permit Description: **BUILDING PERMIT**
Work Class: ALTERATION/REPAIR
Proposed Use:
Permit Number: 0508260021
Status: PERMISUD
Valuation: $5,900.00
Contractor Company:
Contractor Name: JORDAN ROOF CO.

Date: **8/26/2005**
Permit Type: **BL**
Description: **FLAT ROOF - T/O EXISTING BUR INSTALL 1 BASE, 2 PLY FELT**

Permit Description: **BUILDING PERMIT**
Work Class: ALTERATION/REPAIR
Proposed Use:
Permit Number: 0508260014
Status: FINALED
Valuation: $12,000.00
Contractor Company:
Contractor Name: JORDAN ROOF CO.

Date: **8/26/2005**
Permit Type: **BL**
Description: **FLAT ROOF - T/O EXISTING BUR INSTALL 1 BASE, 2 PLY FELT**

Permit Description: **BUILDING PERMIT**
Work Class: ALTERATION/REPAIR
Proposed Use:
Permit Number: 0508260015
Status: FINALED
Valuation: $10,000.00
Contractor Company:
Contractor Name: JORDAN ROOF CO.

ADJOINING PROPERTY FINDINGS

Date: **8/26/2005**
Permit Type: **BL**
Description: **T/O EXISTING BUR (FLAT ROOF) INSTALL 1 BASE, 2 PLY FELT RACK**

Permit Description: **BUILDING PERMIT**
Work Class: ALTERATION/REPAIR
Proposed Use:
Permit Number: 0508260023
Status: FINALED
Valuation: $5,900.00
Contractor Company:
Contractor Name: JORDAN ROOF CO.

Date: **8/26/2005**
Permit Type: **BL**
Description: **T/O EXISTING BUR. INSTALL 1 BASE, 2 PLY FELT AND ROCK**

Permit Description: **BUILDING PERMIT**
Work Class: ALTERATION/REPAIR
Proposed Use:
Permit Number: 0508260024
Status: FINALED
Valuation: $5,900.00
Contractor Company:
Contractor Name: JORDAN ROOF CO.

Date: **3/11/2005**
Permit Type: **BL**
Description: **T/O FLAT ONLY INSTALL NEW BUR GRAVEL ROOF. ONE LAYER.**

Permit Description: **BUILDING PERMIT**
Work Class: ALTERATION/REPAIR
Proposed Use:
Permit Number: 0503110025
Status: FINALED
Valuation: $5,600.00
Contractor Company:
Contractor Name: JORDAN ROOF CO.

ADJOINING PROPERTY FINDINGS

Date: **3/11/2005**
Permit Type: **BL**
Description: **T/O FLAT ONLY INSTALL NEW BUR GRAVEL ROOF.**

Permit Description: **BUILDING PERMIT**
Work Class: ALTERATION/REPAIR
Proposed Use:
Permit Number: 0503110021
Status: FINALED
Valuation: $5,600.00
Contractor Company:
Contractor Name: JORDAN ROOF CO.

Date: **5/3/1999**
Permit Type: **BL**
Description: **T/O INSTALL NEW BUR**

Permit Description: **BUILDING PERMIT**
Work Class: ALTERATION/REPAIR
Proposed Use:
Permit Number: 9905030018
Status: FINALED
Valuation: $4,950.00
Contractor Company:
Contractor Name: RIGHTWAY ROOFING

Date: **1/19/1999**
Permit Type: **BL**
Description: **T/O AND REROOF BASE#28 MOP2LYRS#11, FIBLERGLASS PLY 1LYR#72**

Permit Description: **BUILDING PERMIT**
Work Class: RESIDENTIAL ADD/ALT
Proposed Use:
Permit Number: 9901190008
Status: FINALED
Valuation: $6,100.00
Contractor Company:
Contractor Name: RIGHT OF WAY ROOFING

ADJOINING PROPERTY FINDINGS

Date:	**9/18/1998**
Permit Type:	**EL**
Description:	**GFCI VERIFICATION OF POOL AND SPA FOR COUNTY OF L.A.**

Permit Description:	**ELECTRICAL PERMIT**
Work Class:	
Proposed Use:	
Permit Number:	9809180004
Status:	FINALED
Valuation:	$0.00
Contractor Company:	
Contractor Name:	LALK, ATL ELECTRIC

ARTESIA BLVD

11800 ARTESIA BLVD

Date:	**11/17/2022**
Permit Type:	**EL**
Description:	**SMALL OFFICE SPACE ADDITION**

Permit Description:	**ELECTRICAL PERMIT**
Work Class:	
Proposed Use:	
Permit Number:	2211170001
Status:	PERMISUD
Valuation:	$0.00
Contractor Company:	
Contractor Name:	APEX IMAGING SERVICES

ADJOINING PROPERTY FINDINGS

Date: **11/17/2022**
Permit Type: **PL**
Description: **SINK ADDITION TO SMALL ROOM**

Permit Description: **PLUMBING PERMIT**
Work Class:
Proposed Use:
Permit Number: 2211170002
Status: PERMISUD
Valuation: $0.00
Contractor Company:
Contractor Name: APEX IMAGING SERVICES

Date: **9/27/2022**
Permit Type: **BL**
Description: **TENANT IMPROVEMENT TO ADD OFFICE SPACE NEAR EXISTING PHARMACY**

Permit Description: **BUILDING PERMIT**
Work Class: COMMERCIAL ADD/ALT
Proposed Use:
Permit Number: 2209270009
Status: FINALED
Valuation: $154,000.00
Contractor Company:
Contractor Name: APEX IMAGING SERVICES

Date: **5/9/2017**
Permit Type: **ME**
Description: **REMODE AND REPLACE 6 RTUS 2 7TON 2 6TON 1 5TON 1 4TON**

Permit Description: **MECHANICAL PERMIT**
Work Class:
Proposed Use:
Permit Number: 1705090008
Status: PERMISUD
Valuation: $0.00
Contractor Company:
Contractor Name: AES MECHANICAL SERVICES GRP

ADJOINING PROPERTY FINDINGS

Date:	**9/8/2015**
Permit Type:	**BL**
Description:	**DEMISING WALL AND CHANNEL LETTER SIGN**
Permit Description:	**BUILDING PERMIT**
Work Class:	TENANT IMPROVEMENT
Proposed Use:	
Permit Number:	1509080013
Status:	FINALED
Valuation:	$4,000.00
Contractor Company:	
Contractor Name:	YANG'S CONTRACTOR

Date:	**5/29/2008**
Permit Type:	**BL**
Description:	**INTERIOR REMODEL TI**
Permit Description:	**BUILDING PERMIT**
Work Class:	TENANT IMPROVEMENT
Proposed Use:	
Permit Number:	0802220015
Status:	PERMISUD
Valuation:	$12,000.00
Contractor Company:	
Contractor Name:	WALGREENS CO.

Date:	**12/22/2006**
Permit Type:	**EL**
Description:	**INSTALL 100 AMP SUBPANEL AND 2, 20 AMP CIRCUITS.**
Permit Description:	**ELECTRICAL PERMIT**
Work Class:	
Proposed Use:	
Permit Number:	0612220002
Status:	PERMISUD
Valuation:	$0.00
Contractor Company:	
Contractor Name:	MC BRIDE ELECTRIC

ADJOINING PROPERTY FINDINGS

Date: **12/5/2006**
Permit Type: **PL**
Description: **INSTALL BEVERAGE BAR**

Permit Description: **PLUMBING**
Work Class:
Proposed Use:
Permit Number: 0612050001
Status: PERMISUD
Valuation: $0.00
Contractor Company:
Contractor Name: ROTO-ROOTER SERVICE AND PLUMBING

Date: **8/15/2005**
Permit Type: **EL**
Description: **INSTALL 100 AMP SUBPANEL AND 2, 20 AMP CIRCUITS.**

Permit Description: **ELECTRICAL PERMIT**
Work Class:
Proposed Use:
Permit Number: 0508150020
Status: PERMISUD
Valuation: $0.00
Contractor Company:
Contractor Name: MC BRIDE ELECTRIC

Date: **8/3/2001**
Permit Type: **BL**
Description: **6' HIGH COMBINATION WROUGHT IRON & CMU FENCE**

Permit Description: **BUILDING PERMIT**
Work Class: RETAINING WALL
Proposed Use:
Permit Number: 0108030014
Status: FINALED
Valuation: $1,200.00
Contractor Company:
Contractor Name: EVERGREEN BUILDERS

ADJOINING PROPERTY FINDINGS

Date: **7/20/2001**
Permit Type: **BL**
Description: **INSTALLATION OF STOCKROOM FIXTURES, SHELVING**

Permit Description: **BUILDING PERMIT**
Work Class: TENANT IMPROVEMENT
Proposed Use:
Permit Number: 0106210001
Status: FINALED
Valuation: $11,000.00
Contractor Company:
Contractor Name: WALGREEN CONSTRUCTION CO.

Date: **3/15/2001**
Permit Type: **BL**
Description: **NEW WALGREENS DRUG STORE**

Permit Description: **BUILDING PERMIT**
Work Class: NEW COMMERCIAL
Proposed Use:
Permit Number: 0004210016
Status: FINALED
Valuation: $800,000.00
Contractor Company:
Contractor Name:

Date: **3/13/2001**
Permit Type: **BL**
Description: **INSTALL NEW FIRE SPRINKLER SYSTEM**

Permit Description: **BUILDING PERMIT**
Work Class: FIRE SPRINKLER
Proposed Use:
Permit Number: 0007310001
Status: FINALED
Valuation: $33,900.00
Contractor Company:
Contractor Name:

ADJOINING PROPERTY FINDINGS

Date: **3/13/2001**
Permit Type: **EL**
Description: **ELECTRICAL PERMIT FOR TEMPORARY POWER POLE**

Permit Description: **ELECTRICAL PERMIT**
Work Class:
Proposed Use:
Permit Number: 0103080015
Status: FINALED
Valuation: $0.00
Contractor Company:
Contractor Name: CURRENT ELECTRIC

Date: **3/9/2001**
Permit Type: **SE**
Description: **CONNECT HOUSE SEWER TO PUBLIC SEWER**

Permit Description: **SEWER PERMIT**
Work Class:
Proposed Use:
Permit Number: 0103090001
Status: FINALED
Valuation: $0.00
Contractor Company:
Contractor Name:

Date: **3/9/2001**
Permit Type: **BL**
Description: **NEW WALGREENS DRUG STORE, EXTENSION OF PLANCHECK UNTIL APRIL 23, 2000.**

Permit Description: **BUILDING PERMIT**
Work Class: NEW COMMERCIAL
Proposed Use:
Permit Number: 0011200048
Status: FINALED
Valuation: $800,000.00
Contractor Company:
Contractor Name:

ADJOINING PROPERTY FINDINGS

Date: **3/9/2001**
Permit Type: **PL**
Description: **PLUMBING PERMIT FOR NEW WALGREENS**

Permit Description: **PLUMBING PERMIT**
Work Class:
Proposed Use:
Permit Number: 0103070001
Status: FINALED
Valuation: $0.00
Contractor Company:
Contractor Name:

Date: **3/9/2001**
Permit Type: **ME**
Description: **MECHAMICAL PERMIT FOR NEW WALGREENS**

Permit Description: **MECHANICAL PERMIT**
Work Class:
Proposed Use:
Permit Number: 0103070002
Status: FINALED
Valuation: $0.00
Contractor Company:
Contractor Name:

Date: **3/8/2001**
Permit Type: **EL**
Description: **ELECTRICAL PERMIT FOR NEW WALGREENS**

Permit Description: **ELECTRICAL PERMIT**
Work Class:
Proposed Use:
Permit Number: 0103070001
Status: FINALED
Valuation: $0.00
Contractor Company:
Contractor Name: CURRENT ELECTRIC

ADJOINING PROPERTY FINDINGS

Date: **2/28/2001**
Permit Type: **BL**
Description: **NEW WALGREENS DRUG STORE**

Permit Description: **BUILDING PERMIT**
Work Class: NEW COMMERCIAL
Proposed Use:
Permit Number: 0102280009
Status: FINALED
Valuation: $100,000.00
Contractor Company:
Contractor Name:

Date: **11/22/2000**
Permit Type: **BL**
Description: **NEW MONUMENT SIGN**

Permit Description: **BUILDING PERMIT**
Work Class: SIGN
Proposed Use:
Permit Number: 0011200023
Status: FINALED
Valuation: $4,500.00
Contractor Company:
Contractor Name: FLUORESCO LIGHTING AND SIGN

Date: **11/22/2000**
Permit Type: **BL**
Description: **INSTALL (9) ILLUMINATED WALL SIGNS**

Permit Description: **BUILDING PERMIT**
Work Class: SIGN
Proposed Use:
Permit Number: 0011220016
Status: FINALED
Valuation: $3,500.00
Contractor Company:
Contractor Name: FLUORESCO LIGHTING AND SIGN

ADJOINING PROPERTY FINDINGS

Date: **7/25/2000**
Permit Type: **GR**
Description: **GRADING**

Permit Description: **GRADING PERMIT**
Work Class:
Proposed Use:
Permit Number: 0007250001
Status: FINALED
Valuation: $0.00
Contractor Company:
Contractor Name: JOSEPH LAHEDANY GENERAL CON., INC.

Date: **5/18/2000**
Permit Type: **BL**
Description: **TANK REMOVAL**

Permit Description: **BUILDING PERMIT**
Work Class: DEMOLITION
Proposed Use:
Permit Number: 0005180001
Status: FINALED
Valuation: $5,500.00
Contractor Company:
Contractor Name: J LAHFBANY C C, INC.

Date: **5/3/2000**
Permit Type: **BL**
Description: **DEMO EXISTING COMMERCIAL BUILDING AND CAP SEWER**

Permit Description: **BUILDING PERMIT**
Work Class: DEMOLITION
Proposed Use:
Permit Number: 0005030002
Status: FINALED
Valuation: $8,600.00
Contractor Company:
Contractor Name: AMERICAN WRECKING, INC.

ADJOINING PROPERTY FINDINGS

Date: **6/25/1998**
Permit Type: **MP**
Description: **FIREWORKS STAND**

Permit Description: **MISCELLANEOUS PERMIT**
Work Class:
Proposed Use:
Permit Number: 9806250003
Status: FINALED
Valuation: $0.00
Contractor Company:
Contractor Name:

Date: **6/25/1997**
Permit Type: **MP**
Description: **FIREWORKS STAND**

Permit Description: **MISCELLANEOUS PERMIT**
Work Class:
Proposed Use:
Permit Number: 9706250008
Status: FINALED
Valuation: $0.00
Contractor Company:
Contractor Name: SHARI OROZCO

11830 ARTESIA BLVD

Date: **11/22/1996**
Permit Type: **BL**
Description: **DEMO EXISTING BUILDING**

Permit Description: **BUILDING PERMIT**
Work Class: DEMOLITION
Proposed Use:
Permit Number: 9611220002
Status: FINALED
Valuation: $0.00
Contractor Company:
Contractor Name: HARTFIELD JOHN

ADJOINING PROPERTY FINDINGS

PIONEER BLVD

17416 PIONEER BLVD

Date:	**12/11/1998**
Permit Type:	**EL**
Description:	**T.P.P. CHRISTMAS TREE LOS**
Permit Description:	**ELECTRICAL PERMIT**
Work Class:	
Proposed Use:	
Permit Number:	9812110002
Status:	FINALED
Valuation:	$0.00
Contractor Company:	
Contractor Name:	

Date:	**11/17/1997**
Permit Type:	**EL**
Description:	**CHRISTMAS TREE LOT**
Permit Description:	**ELECTRICAL PERMIT**
Work Class:	
Proposed Use:	
Permit Number:	9711170028
Status:	FINALED
Valuation:	$0.00
Contractor Company:	
Contractor Name:	MIKE SELVICK

ADJOINING PROPERTY FINDINGS

Date: **11/22/1996**
Permit Type: **BL**
Description: **DEMO EXISTING BUILDING**

Permit Description: **BUILDING PERMIT**
Work Class: DEMOLITION
Proposed Use:
Permit Number: 9611220007
Status: FINALED
Valuation: $0.00
Contractor Company:
Contractor Name: HARTFIEL CONSTRUCTION

17421 PIONEER BLVD

Date: **2/22/2017**
Permit Type: **EL**
Description: **CRKTS FOR COOLER**

Permit Description: **ELECTRICAL PERMIT**
Work Class:
Proposed Use:
Permit Number: 1702220005
Status: FINALED
Valuation: $0.00
Contractor Company:
Contractor Name: GUERRERO REFRIGERATION

Date: **2/22/2017**
Permit Type: **ME**
Description: **INSTALLATION OF NEW WALK IN UNIT**

Permit Description: **MECHANICAL PERMIT**
Work Class:
Proposed Use:
Permit Number: 1702220005
Status: FINALED
Valuation: $0.00
Contractor Company:
Contractor Name: GUERRERO REFRIGERATION

ADJOINING PROPERTY FINDINGS

Date: **2/22/2017**
Permit Type: **PL**
Description: **RUN DRAIN LINE AND INSTALL FLOOR DRAIN**

Permit Description: **PLUMBING PERMIT**
Work Class:
Proposed Use:
Permit Number: 1702220005
Status: FINALED
Valuation: $0.00
Contractor Company:
Contractor Name: GUERRERO REFRIGERATION

Date: **6/4/2012**
Permit Type: **PL**
Description: **INSTALL NEW FLOOR DRAIN**

Permit Description: **PLUMBING PERMIT**
Work Class:
Proposed Use:
Permit Number: 1206040008
Status: FINALED
Valuation: $0.00
Contractor Company:
Contractor Name: HI-TECH BUILDING SERVICES

Date: **4/12/2012**
Permit Type: **PL**
Description: **REPLACE WATER HEATER IN SAME LOCATION & INSTALL PREP SINK**

Permit Description: **PLUMBING PERMIT**
Work Class:
Proposed Use:
Permit Number: 1204090003
Status: FINALED
Valuation: $0.00
Contractor Company:
Contractor Name: HI TECH BUILDING SERVICES

ADJOINING PROPERTY FINDINGS

Date: **4/12/2012**
Permit Type: **EL**
Description: **INSTALL ELECTRICAL CIRCUIT FOR MEAT SLICER MACHINE (CONVERTER)**

Permit Description: **ELECTRICAL PERMIT**
Work Class:
Proposed Use:
Permit Number: 1204120006
Status: FINALED
Valuation: $0.00
Contractor Company:
Contractor Name: DONG SUP HYON

Date: **4/14/2011**
Permit Type: **PL**
Description: **INSTALL 3 COMPARTMENT SINK**

Permit Description: **PLUMBING PERMIT**
Work Class:
Proposed Use:
Permit Number: 1104140004
Status: FINALED
Valuation: $0.00
Contractor Company:
Contractor Name:

Date: **4/6/2007**
Permit Type: **PL**
Description: **WATER HEATER CHANGE OUT**

Permit Description: **PLUMBING PERMIT**
Work Class:
Proposed Use:
Permit Number: 0704060002
Status: PERMISUD
Valuation: $0.00
Contractor Company:
Contractor Name: KWON J PARK

ADJOINING PROPERTY FINDINGS

Date: **4/4/2007**
Permit Type: **EL**
Description: **PROVICE DISCONNECT FOR (N) H20 HTR**

Permit Description: **ELECTRICAL PERMIT**
Work Class:
Proposed Use:
Permit Number: 0704040002
Status: FINALED
Valuation: $0.00
Contractor Company:
Contractor Name: COASTLAND CONTRACTORS CO.

Date: **12/24/1997**
Permit Type: **BL**
Description: **INSTALLATION OF A SIDE DOOR**

Permit Description: **BUILDING PERMIT**
Work Class: COMMERCIAL ADD/ALT
Proposed Use:
Permit Number: 9712240001
Status: FINALED
Valuation: $300.00
Contractor Company:
Contractor Name:

Date: **12/22/1997**
Permit Type: **ME**
Description: **T. I.**

Permit Description: **MECHANICAL PERMIT**
Work Class:
Proposed Use:
Permit Number: 9712220001
Status: FINALED
Valuation: $0.00
Contractor Company:
Contractor Name: EAGIES REF. INC.

ADJOINING PROPERTY FINDINGS

Date: **12/5/1997**
Permit Type: **PL**
Description: **TENANT IMRPOVEMENT**

Permit Description: **PLUMBING PERMIT**
Work Class:
Proposed Use:
Permit Number: 9712050005
Status: FINALED
Valuation: $0.00
Contractor Company:
Contractor Name: LINE TECH CONTRACTORS

Date: **12/5/1997**
Permit Type: **EL**
Description: **TENANT IMRPOVEMENT**

Permit Description: **ELECTRICAL PERMIT**
Work Class:
Proposed Use:
Permit Number: 9712050015
Status: FINALED
Valuation: $0.00
Contractor Company:
Contractor Name: LINE TECH CONTRACTORS

Date: **11/18/1997**
Permit Type: **BL**
Description: **REMOVE EXSITING & REROOF BUILD-UP ROOF.**

Permit Description: **BUILDING PERMIT**
Work Class: ALTERATION/REPAIR
Proposed Use:
Permit Number: 9711180004
Status: FINALED
Valuation: $4,500.00
Contractor Company:
Contractor Name: DAE LEE

ADJOINING PROPERTY FINDINGS

Date: **11/17/1997**
Permit Type: **BL**
Description: **FREEZER**

Permit Description: **BUILDING PERMIT**
Work Class: COMMERCIAL ADD/ALT
Proposed Use:
Permit Number: 9711170015
Status: FINALED
Valuation: $30,000.00
Contractor Company:
Contractor Name: CHUNG EDONG FOODS

17429 PIONEER BLVD

Date: **5/17/2016**
Permit Type: **BL**
Description: **EXTENDED OPENING TO A COMMERCIAL BLDG DOOR FOR STORAGE**

Permit Description: **BUILDING PERMIT**
Work Class: ALTERATION/REPAIR
Proposed Use:
Permit Number: 1605170012
Status: FINALED
Valuation: $500.00
Contractor Company:
Contractor Name: TAE YOUNG LEE

Date: **3/10/2016**
Permit Type: **PL**
Description: **WATER HEATER CHANGOUT**

Permit Description: **PLUMBING PERMIT**
Work Class:
Proposed Use:
Permit Number: 1603100002
Status: FINALED
Valuation: $0.00
Contractor Company:
Contractor Name: TAE YOUNG LEE

ADJOINING PROPERTY FINDINGS

Date: **10/30/2015**
Permit Type: **EL**
Description: **ELECTRICAL PERMIT 200 AMP PANEL**

Permit Description: **ELECTRICAL PERMIT**
Work Class:
Proposed Use:
Permit Number: 1510300005
Status: FINALED
Valuation: $0.00
Contractor Company:
Contractor Name: ZION ELECTRIC CA

Date: **8/13/2013**
Permit Type: **BL**
Description: **T.I. TO (E) MEAT MARKET**

Permit Description: **BUILDING PERMIT**
Work Class:
Proposed Use:
Permit Number: 1307160045
Status: FINALED
Valuation: $15,000.00
Contractor Company:
Contractor Name: PIN CONSTRUCTION INC.

Date: **8/13/2013**
Permit Type: **PL**
Description: **T.I. FOR (E) MEAT MARKET**

Permit Description: **PLUMBING PERMIT**
Work Class:
Proposed Use:
Permit Number: 1308130024
Status: FINALED
Valuation: $0.00
Contractor Company:
Contractor Name: PIN CONSTRUCTION INC.

ADJOINING PROPERTY FINDINGS

Date: **8/13/2013**
Permit Type: **EL**
Description: **T.I. FOR (E) MEAT MARKET**

Permit Description: **ELECTRICAL PERMIT**
Work Class:
Proposed Use:
Permit Number: 1308130036
Status: FINALED
Valuation: $0.00
Contractor Company:
Contractor Name: PIN CONSTRUCTION INC.

Date: **5/7/2010**
Permit Type: **EL**
Description: **TENANT IMPROVEMENT FOR AUTOMOTIVE PAINT SALES**

Permit Description: **ELECTRICAL PERMIT**
Work Class:
Proposed Use:
Permit Number: 1005040013
Status: FINALED
Valuation: $0.00
Contractor Company:
Contractor Name: 5623013116 CORPORATE ELECTRIC SERVICES

Date: **4/14/2010**
Permit Type: **BL**
Description: **TENANT IMPROVEMENT FOR AUTOMOTIVE PAINT SALES**

Permit Description: **BUILDING PERMIT**
Work Class: TENANT IMPROVEMENT
Proposed Use:
Permit Number: 1002040012
Status: FINALED
Valuation: $12,850.00
Contractor Company:
Contractor Name: 5623013116 SARAH CONSTRUCTION

ADJOINING PROPERTY FINDINGS

Date: **10/27/2005**
Permit Type: **EL**
Description: **RE-ARRANGE PANEL CIRCUITS**

Permit Description: **ELECTRICAL PERMIT**
Work Class:
Proposed Use:
Permit Number: 0510270005
Status: FINALED
Valuation: $0.00
Contractor Company:
Contractor Name: AGAPE ELECTRIC

Date: **8/10/2005**
Permit Type: **EL**
Description: **T.I. INCLUDING SIGN OUTLETS.**

Permit Description: **ELECTRICAL PERMIT**
Work Class:
Proposed Use:
Permit Number: 0508100015
Status: FINALED
Valuation: $0.00
Contractor Company:
Contractor Name:

Date: **8/10/2005**
Permit Type: **BL**
Description: **T.I.**

Permit Description: **BUILDING PERMIT**
Work Class: TENANT IMPROVEMENT
Proposed Use:
Permit Number: 0508100020
Status: FINALED
Valuation: $1,500.00
Contractor Company:
Contractor Name:

ADJOINING PROPERTY FINDINGS

Date:	**8/10/2005**
Permit Type:	**BL**
Description:	**SIGN.**

Permit Description:	**BUILDING PERMIT**
Work Class:	SIGN
Proposed Use:	
Permit Number:	0508100022
Status:	FINALED
Valuation:	$1,000.00
Contractor Company:	
Contractor Name:	

17500 PIONEER BLVD

Date:	**11/22/1996**
Permit Type:	**BL**
Description:	**DEMO EXISTING BUILDING**

Permit Description:	**BUILDING PERMIT**
Work Class:	DEMOLITION
Proposed Use:	
Permit Number:	9611220012
Status:	FINALED
Valuation:	$0.00
Contractor Company:	
Contractor Name:	HARTFIELD CONSTRUCTION

ADJOINING PROPERTY FINDINGS

17509 PIONEER BLVD

Date:	**8/29/2005**
Permit Type:	**BL**
Description:	**REFACE THE EXISTING POLE SIGN.**
Permit Description:	**BUILDING PERMIT**
Work Class:	SIGN
Proposed Use:	
Permit Number:	0508290008
Status:	FINALED
Valuation:	$5,300.00
Contractor Company:	
Contractor Name:	

Date:	**11/13/2002**
Permit Type:	**BL**
Description:	**REMOVAL OF (3) 10,000 GALLON UDERGROUND TANK**
Permit Description:	**BUILDING PERMIT**
Work Class:	DEMOLITION
Proposed Use:	
Permit Number:	0211130004
Status:	FINALED
Valuation:	$38,400.00
Contractor Company:	
Contractor Name:	AMI ADINI AND ASSOCIATES, INC.

Date:	**9/15/2000**
Permit Type:	**EL**
Description:	**REPLACE U/G CONDUITS TO DISPENSOR. TOTAL SIX CONDUITS.**
Permit Description:	**ELECTRICAL PERMIT**
Work Class:	
Proposed Use:	
Permit Number:	0009150003
Status:	FINALED
Valuation:	$0.00
Contractor Company:	
Contractor Name:	RAYCON

ADJOINING PROPERTY FINDINGS

Date: **8/22/2000**
Permit Type: **BL**
Description: **INSTALL NEW DISPENSER CONTAINMENT & MONITOR SYSTEM**

Permit Description: **BUILDING PERMIT**
Work Class: TENANT IMPROVEMENT
Proposed Use:
Permit Number: 0008220011
Status: FINALED
Valuation: $50,000.00
Contractor Company:
Contractor Name: AMI ADINI AND ASSOC, INC.

17510 PIONEER BLVD

Date: **6/2/2016**
Permit Type: **MP**
Description: **FIREWORKS STAND**

Permit Description: **MISCELLANEOUS PERMIT**
Work Class:
Proposed Use:
Permit Number: 1606020005
Status: FINALED
Valuation: $0.00
Contractor Company:
Contractor Name: TNT FIREWORKS

Date: **6/2/2016**
Permit Type: **EL**
Description: **TMP LIGHTING SYSTEM FOR FIREWORKS STAND**

Permit Description: **ELECTRICAL PERMIT**
Work Class:
Proposed Use:
Permit Number: 1606020021
Status: FINALED
Valuation: $0.00
Contractor Company:
Contractor Name: TNT FIREWORKS

ADJOINING PROPERTY FINDINGS

Date: **5/19/2015**
Permit Type: **MP**
Description: **FIREWORKS STAND**

Permit Description: **MISCELLANEOUS PERMIT**
Work Class:
Proposed Use:
Permit Number: 1505190002
Status: FINALED
Valuation: $0.00
Contractor Company:
Contractor Name: TNT FIREWORKS

Date: **5/19/2015**
Permit Type: **EL**
Description: **TMP LIGHTING SYSTEM FOR FIREWORKS STAND**

Permit Description: **ELECTRICAL PERMIT**
Work Class:
Proposed Use:
Permit Number: 1505190010
Status: FINALED
Valuation: $0.00
Contractor Company:
Contractor Name: TNT FIREWORKS

Date: **3/11/2015**
Permit Type: **EL**
Description: **INSTALL 1 L.E.D. SIGN**

Permit Description: **ELECTRICAL PERMIT**
Work Class:
Proposed Use:
Permit Number: 1503110009
Status: FINALED
Valuation: $0.00
Contractor Company:
Contractor Name: INSTANT SIGN PLUS

ADJOINING PROPERTY FINDINGS

Date:	**3/11/2015**
Permit Type:	**BL**
Description:	**1 L.E.D. SIGN**
Permit Description:	**BUILDING PERMIT**
Work Class:	SIGN
Proposed Use:	
Permit Number:	1503110015
Status:	FINALED
Valuation:	$1,500.00
Contractor Company:	
Contractor Name:	INSTANT SIGN PLUS

Date:	**6/24/2014**
Permit Type:	**MP**
Description:	**FIREWORK STAND**
Permit Description:	**MISCELLANEOUS PERMIT**
Work Class:	
Proposed Use:	
Permit Number:	1406110007
Status:	PERMISUD
Valuation:	$0.00
Contractor Company:	
Contractor Name:	TNT FIREWORKS

Date:	**6/24/2014**
Permit Type:	**EL**
Description:	**FIREWORK STAND**
Permit Description:	**ELECTRICAL PERMIT**
Work Class:	
Proposed Use:	
Permit Number:	1406110079
Status:	PERMISUD
Valuation:	$0.00
Contractor Company:	
Contractor Name:	TNT FIREWORKS

ADJOINING PROPERTY FINDINGS

Date: **12/24/2013**
Permit Type: **BL**
Description: **(N) NON-ILLUMINATED WALL SIGN**

Permit Description: **BUILDING PERMIT**
Work Class: SIGN
Proposed Use:
Permit Number: 1312240015
Status: FINALED
Valuation: $2,000.00
Contractor Company:
Contractor Name: DESIGN ONE

Date: **7/22/2013**
Permit Type: **BL**
Description: **(N) CHANNEL LETTER WALL SIGN**

Permit Description: **BUILDING PERMIT**
Work Class: SIGN
Proposed Use:
Permit Number: 1307220001
Status: FINALED
Valuation: $1,200.00
Contractor Company:
Contractor Name: SIGNEX

Date: **7/22/2013**
Permit Type: **EL**
Description: **(N) ILLUMINATED WALL SIGN**

Permit Description: **ELECTRICAL PERMIT**
Work Class:
Proposed Use:
Permit Number: 1307220003
Status: FINALED
Valuation: $0.00
Contractor Company:
Contractor Name: SIGNEX

ADJOINING PROPERTY FINDINGS

Date: **5/9/2013**
Permit Type: **MP**
Description: **FIREWORK STAND 2013**

Permit Description: **MISCELLANEOUS PERMIT**
Work Class:
Proposed Use:
Permit Number: 1305030001
Status: FINALED
Valuation: $100.00
Contractor Company:
Contractor Name: TNT FIREWORKS

Date: **5/9/2013**
Permit Type: **EL**
Description: **FIREWORK STAND 2013**

Permit Description: **ELECTRICAL PERMIT**
Work Class:
Proposed Use:
Permit Number: 1305030002
Status: FINALED
Valuation: $0.00
Contractor Company:
Contractor Name: TNT FIREWORKS

Date: **6/21/2012**
Permit Type: **MP**
Description: **FIREWORK STAND 2012**

Permit Description: **MISCELLANEOUS PERMIT**
Work Class:
Proposed Use:
Permit Number: 1206210004
Status: FINALED
Valuation: $0.00
Contractor Company:
Contractor Name: TNT FIREWORKS

ADJOINING PROPERTY FINDINGS

Date: **6/21/2012**
Permit Type: **EL**
Description: **FIREWORK STAND 2012**

Permit Description: **ELECTRICAL PERMIT**
Work Class:
Proposed Use:
Permit Number: 1206210008
Status: FINALED
Valuation: $0.00
Contractor Company:
Contractor Name: TNT FIREWORKS

Date: **6/16/2011**
Permit Type: **MP**
Description: **FIREWORK STAND 2011**

Permit Description: **MISCELLANEOUS PERMIT**
Work Class:
Proposed Use:
Permit Number: 1106080004
Status: FINALED
Valuation: $0.00
Contractor Company:
Contractor Name:

Date: **6/16/2011**
Permit Type: **EL**
Description: **FIREWORK STAND 2011**

Permit Description: **ELECTRICAL PERMIT**
Work Class:
Proposed Use:
Permit Number: 1106080055
Status: FINALED
Valuation: $0.00
Contractor Company:
Contractor Name:

ADJOINING PROPERTY FINDINGS

Date: **6/18/2010**
Permit Type: **MP**
Description: **FIREWORK STAND**

Permit Description: **MISCELLANEOUS PERMIT**
Work Class:
Proposed Use:
Permit Number: 1006180010
Status: FINALED
Valuation: $0.00
Contractor Company:
Contractor Name:

Date: **6/18/2010**
Permit Type: **EL**
Description: **FIREWORK STAND**

Permit Description: **ELECTRICAL PERMIT**
Work Class:
Proposed Use:
Permit Number: 1006180014
Status: FINALED
Valuation: $0.00
Contractor Company:
Contractor Name:

Date: **6/24/2009**
Permit Type: **MP**
Description: **FIREWORK STAND**

Permit Description: **MISCELLANEOUS PERMIT**
Work Class:
Proposed Use:
Permit Number: 0906240009
Status: FINALED
Valuation: $0.00
Contractor Company:
Contractor Name:

ADJOINING PROPERTY FINDINGS

Date: **6/24/2009**
Permit Type: **EL**
Description: **FIREWORK STAND**

Permit Description: **ELECTRICAL PERMIT**
Work Class:
Proposed Use:
Permit Number: 0906240021
Status: FINALED
Valuation: $0.00
Contractor Company:
Contractor Name:

Date: **6/17/2009**
Permit Type: **ME**
Description: **CHANGE OUT (3) HEAT PUMPS ON ROOF**

Permit Description: **MECHANICAL PERMIT**
Work Class:
Proposed Use:
Permit Number: 0906170001
Status: FINALED
Valuation: $0.00
Contractor Company:
Contractor Name:

Date: **2/25/2009**
Permit Type: **BL**
Description: **INTERIOR T.I. OF OFFICES & ADD 787 SQ FT.**

Permit Description: **BUILDING PERMIT**
Work Class: TENANT IMPROVEMENT
Proposed Use:
Permit Number: 0812220007
Status: FINALED
Valuation: $35,000.00
Contractor Company:
Contractor Name:

ADJOINING PROPERTY FINDINGS

Date: **2/25/2009**
Permit Type: **PL**
Description: **INTERIOR T.I. OF OFFICES & ADD 787 SQ FT.**

Permit Description: **PLUMBING PERMIT**
Work Class:
Proposed Use:
Permit Number: 0902250007
Status: FINALED
Valuation: $0.00
Contractor Company:
Contractor Name:

Date: **2/25/2009**
Permit Type: **EL**
Description: **INTERIOR T.I. OF OFFICES & ADD 787 SQ FT.**

Permit Description: **ELECTRICAL PERMIT**
Work Class:
Proposed Use:
Permit Number: 0902250015
Status: FINALED
Valuation: $0.00
Contractor Company:
Contractor Name:

Date: **6/19/2008**
Permit Type: **MP**
Description: **FIREWORK STAND**

Permit Description: **MISCELLANEOUS PERMIT**
Work Class:
Proposed Use:
Permit Number: 0806190005
Status: FINALED
Valuation: $0.00
Contractor Company:
Contractor Name: TNT FIREWORKS

ADJOINING PROPERTY FINDINGS

Date:	**6/19/2008**
Permit Type:	**EL**
Description:	**FIREWORK STAND**

Permit Description:	**ELECTRICAL PERMIT**
Work Class:	
Proposed Use:	
Permit Number:	0806190016
Status:	FINALED
Valuation:	$0.00
Contractor Company:	
Contractor Name:	KC ELECTRIC

Date:	**5/20/2008**
Permit Type:	**EL**
Description:	**2 SETS OF CHANNEL LETTERS MOUNTED TO (E) DOUBLE FACE ILL PYLOON SIGN**

Permit Description:	**ELECTRICAL PERMIT**
Work Class:	
Proposed Use:	
Permit Number:	0805200009
Status:	PERMISUD
Valuation:	$0.00
Contractor Company:	
Contractor Name:	TNT ELECTRIC SIGNS

Date:	**5/20/2008**
Permit Type:	**BL**
Description:	**2 SETS OF CHANNEL LETTERS MOUNTED TO (E) DOUBLE FACE ILL PYLOON SIGN**

Permit Description:	**BUILDING PERMIT**
Work Class:	SIGN
Proposed Use:	
Permit Number:	0805200015
Status:	PERMISUD
Valuation:	$6,500.00
Contractor Company:	
Contractor Name:	TNT ELECTRIC SIGNS

ADJOINING PROPERTY FINDINGS

Date: **10/17/2007**
Permit Type: **EL**
Description: **TENANT IMPROVEMENT**

Permit Description: **ELECTRICAL PERMIT**
Work Class:
Proposed Use:
Permit Number: 0710170001
Status: PERMISUD
Valuation: $0.00
Contractor Company:
Contractor Name: ARCHULETA CONSTRUCTION

Date: **10/17/2007**
Permit Type: **PL**
Description: **TENANT IMPROVEMENT**

Permit Description: **PLUMBING PERMIT**
Work Class:
Proposed Use:
Permit Number: 0710170001
Status: PERMISUD
Valuation: $0.00
Contractor Company:
Contractor Name: ARCHULETA CONSTRUCTION

Date: **10/12/2007**
Permit Type: **BL**
Description: **TENANT IMPROVEMENT**

Permit Description: **BUILDING PERMIT**
Work Class: TENANT IMPROVEMENT
Proposed Use:
Permit Number: 0707180008
Status: PERMISUD
Valuation: $6,000.00
Contractor Company:
Contractor Name: ARCHULETA CONSTRUCTION

ADJOINING PROPERTY FINDINGS

Date: **10/5/2007**
Permit Type: **EL**
Description: **CREATING PASSAGE WALKWAY FROM 211-210**

Permit Description: **ELECTRICAL PERMIT**
Work Class:
Proposed Use:
Permit Number: 0710050002
Status: FINALED
Valuation: $0.00
Contractor Company:
Contractor Name: POWERCON

Date: **9/26/2007**
Permit Type: **BL**
Description: **CREATING PASSAGE WALKWAY FROM 211-210**

Permit Description: **BUILDING PERMIT**
Work Class: TENANT IMPROVEMENT
Proposed Use:
Permit Number: 0709260018
Status: FINALED
Valuation: $2,500.00
Contractor Company:
Contractor Name:

Date: **8/21/2007**
Permit Type: **BL**
Description: **T.I.**

Permit Description: **BUILDING PERMIT**
Work Class: TENANT IMPROVEMENT
Proposed Use:
Permit Number: 0708210007
Status: FINALED
Valuation: $5,000.00
Contractor Company:
Contractor Name: V AND M RESTORATION, INC.

ADJOINING PROPERTY FINDINGS

Date: **7/3/2007**
Permit Type: **EL**
Description: **1-SUBPNL, 2 COMRCL CLOTHES WASH'G MACHINES**

Permit Description: **ELECTRICAL PERMIT**
Work Class:
Proposed Use:
Permit Number: 0707030002
Status: FINALED
Valuation: $0.00
Contractor Company:
Contractor Name: ALSTON ELECTRICAL SERVIVE

Date: **1/29/2007**
Permit Type: **BL**
Description: **BULLETPROOF BUSINESS COUNTER**

Permit Description: **BUILDING PERMIT**
Work Class: TENANT IMPROVEMENT
Proposed Use:
Permit Number: 0701260017
Status: FINALED
Valuation: $6,000.00
Contractor Company:
Contractor Name:

Date: **11/3/2006**
Permit Type: **EL**
Description: **CHANNEL LETTERS ILLUMINATED**

Permit Description: **ELECTRICAL**
Work Class:
Proposed Use:
Permit Number: 0611030016
Status: PERMISUD
Valuation: $0.00
Contractor Company:
Contractor Name: CHINO SIGNS PLUS

ADJOINING PROPERTY FINDINGS

Date: **11/3/2006**
Permit Type:
Description: **CHANNEL LETTERS ILLUMINATED**

Permit Description:
Work Class: SIGN
Proposed Use:
Permit Number: 0611030022
Status: PERMISUD
Valuation: $1,500.00
Contractor Company:
Contractor Name: CHINO SIGNS PLUS

Date: **9/20/2006**
Permit Type: **EL**
Description: **WORK SIGN - ELECTRICAL CHANNEL LETTERS (ILLUMINATED)**

Permit Description: **ELECTRICAL PERMIT**
Work Class:
Proposed Use:
Permit Number: 0609200011
Status: PERMISUD
Valuation: $0.00
Contractor Company:
Contractor Name: SIGNS PLUS

Date: **9/20/2006**
Permit Type: **BL**
Description: **WALL SIGN - ELECTRICAL CHANNEL LETTER (ILLUMINATED)**

Permit Description: **BUILDING PERMIT**
Work Class: SIGN
Proposed Use:
Permit Number: 0609200019
Status: PERMISUD
Valuation: $1,700.00
Contractor Company:
Contractor Name: SIGNS PLUS

ADJOINING PROPERTY FINDINGS

Date: **7/18/2006**
Permit Type: **PL**
Description: **REPLACE 4 EXISTING SPA BATHTUBS.**

Permit Description: **PLUMBING PERMIT**
Work Class:
Proposed Use:
Permit Number: 0607180004
Status: FINALED
Valuation: $0.00
Contractor Company:
Contractor Name: CITTO NUOVO

Date: **6/29/2006**
Permit Type: **MP**
Description: **FIREWORKS STAND**

Permit Description: **MISCELLANEOUS**
Work Class:
Proposed Use:
Permit Number: 0606290001
Status: FINALED
Valuation: $0.00
Contractor Company:
Contractor Name: TNT FIREWORKS

Date: **4/12/2006**
Permit Type: **EL**
Description: **REPLACE LAMPS AND FANS IN THE BATHROOMS ONLY.**

Permit Description: **ELECTRICAL**
Work Class:
Proposed Use:
Permit Number: 0604060006
Status: FINALED
Valuation: $0.00
Contractor Company:
Contractor Name: CITTA NUOVA

ADJOINING PROPERTY FINDINGS

Date: **4/12/2006**
Permit Type: **PL**
Description: **REPLACEMENT OF TOILETS, LAVATORIES, TUBS**

Permit Description: **PLUMBING**
Work Class:
Proposed Use:
Permit Number: 0604060008
Status: FINALED
Valuation: $0.00
Contractor Company:
Contractor Name: CITTA NUOVA

Date: **4/12/2006**
Permit Type:
Description: **DRYWALL, FRAMING, INTERIOR DOORS, FLOOR TILE REPAIR/REPLACE**

Permit Description:
Work Class: TENANT IMPROVEMENT
Proposed Use:
Permit Number: 0604060027
Status: FINALED
Valuation: $2,000.00
Contractor Company:
Contractor Name: CITTA NUOVA

Date: **2/21/2006**
Permit Type: **PL**
Description: **REPIPE CLOTHES WASHER TO COMPLY W/PLUMBING CODE & TRAP FOR TUB**

Permit Description: **PLUMBING**
Work Class:
Proposed Use:
Permit Number: 0602210006
Status: FINALED
Valuation: $0.00
Contractor Company:
Contractor Name: CITTA NUOVA

ADJOINING PROPERTY FINDINGS

Date: **2/21/2006**
Permit Type: **EL**
Description: **INSTALLATION OF GFCI PROTECT EXT. OUTLETS**

Permit Description: **ELECTRICAL PERMIT**
Work Class:
Proposed Use:
Permit Number: 0602210012
Status: FINALED
Valuation: $0.00
Contractor Company:
Contractor Name: CITTA NUOVA

Date: **2/21/2006**
Permit Type:
Description: **FRAMING & DRYWALL INSTALLATION, STAIRS.**

Permit Description:
Work Class: TENANT IMPROVEMENT
Proposed Use:
Permit Number: 0602210037
Status: FINALED
Valuation: $3,000.00
Contractor Company:
Contractor Name: CITTA NUOVA

Date: **2/2/2006**
Permit Type: **EL**
Description: **5 OUTLETS/LIGHTING, RECEPT OR SWITCHES**

Permit Description: **ELECTRICAL**
Work Class:
Proposed Use:
Permit Number: 0602020003
Status: FINALED
Valuation: $0.00
Contractor Company:
Contractor Name: R. AVILA ELECTRIC

ADJOINING PROPERTY FINDINGS

Date: **1/25/2006**
Permit Type:
Description: **T.I.**

Permit Description:
Work Class: TENANT IMPROVEMENT
Proposed Use:
Permit Number: 0601170042
Status: FINALED
Valuation: $15,000.00
Contractor Company:
Contractor Name: CALDERON, MIGUEL A.

Date: **1/6/2006**
Permit Type:
Description: **REMOVE PARTITION ONLY.**

Permit Description:
Work Class: ALTERATION/REPAIR
Proposed Use:
Permit Number: 0601060041
Status: FINALED
Valuation: $1,000.00
Contractor Company:
Contractor Name: ORELLANA, ENRIQUE

Date: **11/29/2005**
Permit Type: **EL**
Description: **TI, 1750 SQUARE FEET**

Permit Description: **ELECTRICAL PERMIT**
Work Class:
Proposed Use:
Permit Number: 0511290013
Status: PERMISUD
Valuation: $0.00
Contractor Company:
Contractor Name: ARCHULETA CONSTRUCTION

ADJOINING PROPERTY FINDINGS

Date: **11/8/2005**
Permit Type: **BL**
Description: **T.I. FOR NEW PARTITION WALLS FOR OFFICES.**

Permit Description: **BUILDING PERMIT**
Work Class: TENANT IMPROVEMENT
Proposed Use:
Permit Number: 0511080034
Status: PERMISUD
Valuation: $10,000.00
Contractor Company:
Contractor Name: ARCHULETA CONSTRUCTION

Date: **4/22/2003**
Permit Type: **EL**
Description: **ELECTRICAL PERMIT FOR T.I.**

Permit Description: **ELECTRICAL PERMIT**
Work Class:
Proposed Use:
Permit Number: 0304220016
Status: FINALED
Valuation: $0.00
Contractor Company:
Contractor Name: D AND W CONSTRUCTION

Date: **4/22/2003**
Permit Type: **BL**
Description: **T.I.**

Permit Description: **BUILDING PERMIT**
Work Class: TENANT IMPROVEMENT
Proposed Use:
Permit Number: 0304220017
Status: FINALED
Valuation: $4,500.00
Contractor Company:
Contractor Name: D AND W CONSTRUCTION

ADJOINING PROPERTY FINDINGS

Date: **9/10/2001**
Permit Type: **BL**
Description: **INSTALL ONE SET OF NON ILLUMINATED CHANNEL LETTERS**

Permit Description: **BUILDING PERMIT**
Work Class: SIGN
Proposed Use:
Permit Number: 0109100012
Status: FINALED
Valuation: $800.00
Contractor Company:
Contractor Name: ISID, INC.

Date: **7/18/2001**
Permit Type: **BL**
Description: **T/O EXISTING FLAT ROOF ONLY & INSTALL BUILT-UP ROOF W/ HOT ASPHALT**

Permit Description: **BUILDING PERMIT**
Work Class: COMMERCIAL ADD/ALT
Proposed Use:
Permit Number: 0107180011
Status: FINALED
Valuation: $22,500.00
Contractor Company:
Contractor Name:

Date: **12/7/2000**
Permit Type: **EL**
Description: **T.I.**

Permit Description: **ELECTRICAL PERMIT**
Work Class:
Proposed Use:
Permit Number: 0012070008
Status: FINALED
Valuation: $0.00
Contractor Company:
Contractor Name: D AND W CONSTRUCTION

ADJOINING PROPERTY FINDINGS

Date: **12/7/2000**
Permit Type: **BL**
Description: **T.I.**

Permit Description: **BUILDING PERMIT**
Work Class: TENANT IMPROVEMENT
Proposed Use:
Permit Number: 0012070011
Status: FINALED
Valuation: $4,300.00
Contractor Company:
Contractor Name: D AND W CONSTRUCTION

Date: **8/8/2000**
Permit Type: **BL**
Description: **T.I.**

Permit Description: **BUILDING PERMIT**
Work Class: TENANT IMPROVEMENT
Proposed Use:
Permit Number: 0008080007
Status: FINALED
Valuation: $3,100.00
Contractor Company:
Contractor Name: D AND W CONSTRUCTION

Date: **8/1/2000**
Permit Type: **EL**
Description: **ELECTRICAL PERMIT FOR NEW SIGN**

Permit Description: **ELECTRICAL PERMIT**
Work Class:
Proposed Use:
Permit Number: 0008010007
Status: PERMISUD
Valuation: $0.00
Contractor Company:
Contractor Name: INSTANT SIGN PLUS

ADJOINING PROPERTY FINDINGS

Date: **8/1/2000**
Permit Type: **BL**
Description: **INSTALL NEW CHANNEL LETTER SIGN**

Permit Description: **BUILDING PERMIT**
Work Class: SIGN
Proposed Use:
Permit Number: 0008010011
Status: FINALED
Valuation: $1,750.00
Contractor Company:
Contractor Name: INSTANT SIGN PLUS

Date: **5/24/2000**
Permit Type: **EL**
Description: **ELECTRICAL PERMIT FOR T.I.**

Permit Description: **ELECTRICAL PERMIT**
Work Class:
Proposed Use:
Permit Number: 0005240011
Status: FINALED
Valuation: $0.00
Contractor Company:
Contractor Name: D AND W CONSTRCTION

Date: **5/24/2000**
Permit Type: **BL**
Description: **T.I.**

Permit Description: **BUILDING PERMIT**
Work Class: TENANT IMPROVEMENT
Proposed Use:
Permit Number: 0005240012
Status: FINALED
Valuation: $10,200.00
Contractor Company:
Contractor Name: D AND W CONSTRCTION

ADJOINING PROPERTY FINDINGS

Date: **1/13/1999**
Permit Type: **EL**
Description: **REPAIR/ REPLACE NON STRUCTURAL COLUMN**

Permit Description: **ELECTRICAL PERMIT**
Work Class:
Proposed Use:
Permit Number: 9901130002
Status: FINALED
Valuation: $0.00
Contractor Company:
Contractor Name: SHERI CRUMMER

Date: **1/13/1999**
Permit Type: **BL**
Description: **REPAIR/ REPLACE NON STRUCTURAL COLUMN**

Permit Description: **BUILDING PERMIT**
Work Class: ALTERATION/REPAIR
Proposed Use:
Permit Number: 9901130001
Status: FINALED
Valuation: $3,280.00
Contractor Company:
Contractor Name: SHERI CRUMMER

Date: **7/29/1997**
Permit Type: **EL**
Description: **SIGN**

Permit Description: **ELECTRICAL PERMIT**
Work Class:
Proposed Use:
Permit Number: 9707290007
Status: FINALED
Valuation: $0.00
Contractor Company:
Contractor Name: FRANK BANG

ADJOINING PROPERTY FINDINGS

Date: **7/29/1997**
Permit Type: **BL**
Description: **SIGN**

Permit Description: **BUILDING PERMIT**
Work Class: SIGN
Proposed Use:
Permit Number: 9707290009
Status: FINALED
Valuation: $1,200.00
Contractor Company:
Contractor Name: FRANK BANG

Date: **11/18/1996**
Permit Type: **EL**
Description: **INSTALLATION OF NEW SERVICE METER**

Permit Description: **ELECTRICAL PERMIT**
Work Class:
Proposed Use:
Permit Number: 9611180006
Status: PERMISUD
Valuation: $0.00
Contractor Company:
Contractor Name: F. Y. SABADO CONSTRUCTION

17516 PIONEER BLVD

Date: **9/28/2005**
Permit Type: **EL**
Description: **2 WALL SIGNS**

Permit Description: **ELECTRICAL PERMIT**
Work Class:
Proposed Use:
Permit Number: 0509280009
Status: FINALED
Valuation: $0.00
Contractor Company:
Contractor Name: INNOVATIVE SIGNS

ADJOINING PROPERTY FINDINGS

Date: **9/28/2005**
Permit Type: **BL**
Description: **2 WALL SIGNS**

Permit Description: **BUILDING PERMIT**
Work Class: SIGN
Proposed Use:
Permit Number: 0509280019
Status: FINALED
Valuation: $2,500.00
Contractor Company:
Contractor Name: INNOVATIVE SIGNS

Date: **8/24/2005**
Permit Type: **ME**
Description: **KITCHEN HOOD**

Permit Description: **MECHANICAL PERMIT**
Work Class:
Proposed Use:
Permit Number: 0508240004
Status: FINALED
Valuation: $0.00
Contractor Company:
Contractor Name: MING HO CONSTRUCTION

Date: **8/24/2005**
Permit Type: **PL**
Description: **KITCHEN HOOD**

Permit Description: **PLUMBING PERMIT**
Work Class:
Proposed Use:
Permit Number: 0508240004
Status: FINALED
Valuation: $0.00
Contractor Company:
Contractor Name: MING HO CONSTRUCTION

ADJOINING PROPERTY FINDINGS

Date: **8/24/2005**
Permit Type: **EL**
Description: **KITCHEN HOOD**

Permit Description: **ELECTRICAL PERMIT**
Work Class:
Proposed Use:
Permit Number: 0508240007
Status: FINALED
Valuation: $0.00
Contractor Company:
Contractor Name: MING HO CONSTRUCION

Date: **8/3/2005**
Permit Type: **BL**
Description: **ADD KITCHEN EQUIPMENT, TAKE-OUT COUNTER, EXPAND HOOD.**

Permit Description: **BUILDING PERMIT**
Work Class: TENANT IMPROVEMENT
Proposed Use:
Permit Number: 0508030026
Status: FINALED
Valuation: $20,000.00
Contractor Company:
Contractor Name:

Date: **5/17/2005**
Permit Type: **PL**
Description: **RELOCATE F.S.**

Permit Description: **PLUMBING PERMIT**
Work Class:
Proposed Use:
Permit Number: 0505170005
Status: FINALED
Valuation: $0.00
Contractor Company:
Contractor Name: D AND W CONSTRUCTION

ADJOINING PROPERTY FINDINGS

Date:	**5/5/2005**
Permit Type:	**BL**
Description:	**RELOCATE 4 EXISTING DROPS, ADD 4 UPRIGHTS & 4 PENDENTS**
Permit Description:	**BUILDING PERMIT**
Work Class:	FIRE SPRINKLER
Proposed Use:	
Permit Number:	0505050011
Status:	FINALED
Valuation:	$1,500.00
Contractor Company:	
Contractor Name:	FIRE SAFETY FIRST

Date:	**4/29/2005**
Permit Type:	**EL**
Description:	**CONSTRUCTION OF HALLWAY PER CONDITIONS**
Permit Description:	**ELECTRICAL PERMIT**
Work Class:	
Proposed Use:	
Permit Number:	0504290006
Status:	FINALED
Valuation:	$0.00
Contractor Company:	
Contractor Name:	7143213841 D AND W CONSTRUCTION

ADJOINING PROPERTY FINDINGS

17523 PIONEER BLVD

Date:	**4/23/2024**
Permit Type:	**ELEC**
Description:	*****CITY OF ARTESIA JURISDICTION, APPLY WITH BSOP*** Remodel lighting fixtures at service counter and dinning area.**
Permit Description:	**Electrical Permit (Complex) - County**
Work Class:	
Proposed Use:	
Permit Number:	UNC-ELEC240422002793
Status:	Void
Valuation:	$0.00
Contractor Company:	
Contractor Name:	

Date:	**4/23/2024**
Permit Type:	**PLMB**
Description:	*****CITY OF ARTESIA JURISDICTION, APPLY WITH BSOP*** Install hand sink and floor sinks.**
Permit Description:	**Plumbing Permit (Complex) - County**
Work Class:	
Proposed Use:	
Permit Number:	UNC-PLMB240422001752
Status:	Void
Valuation:	$0.00
Contractor Company:	
Contractor Name:	

ADJOINING PROPERTY FINDINGS

Date: **10/5/2011**
Permit Type: **PL**
Description: **(N) 1500 GALLON GREASE TRAP IN (E) MC DONALDS RESTAURANT**

Permit Description: **PLUMBING PERMIT**
Work Class:
Proposed Use:
Permit Number: 1110050004
Status: PERMISUD
Valuation: $0.00
Contractor Company:
Contractor Name:

Date: **2/17/2009**
Permit Type: **EL**
Description: **(N) PRE-MANUFACTURED BEVERAGE BAR W/MINOR ELEC WORK**

Permit Description: **ELECTRICAL PERMIT**
Work Class:
Proposed Use:
Permit Number: 0902170006
Status: FINALED
Valuation: $0.00
Contractor Company:
Contractor Name:

Date: **2/11/2009**
Permit Type: **PL**
Description: **(N) PRE-MANUFACTURED BEVERAGE BAR W/MINOR PLUMBING WORK**

Permit Description: **PLUMBING PERMIT**
Work Class:
Proposed Use:
Permit Number: 0902110004
Status: FINALED
Valuation: $0.00
Contractor Company:
Contractor Name:

ADJOINING PROPERTY FINDINGS

Date: **1/23/2009**
Permit Type: **BL**
Description: **(N) PRE-MANUFACTURED BEVERAGE BAR W/MINOR ELEC & PLUMB WORK**

Permit Description: **BUILDING PERMIT**
Work Class: COMMERCIAL ADDITION
Proposed Use:
Permit Number: 0812040010
Status: FINALED
Valuation: $50,000.00
Contractor Company:
Contractor Name:

Date: **5/26/2006**
Permit Type:
Description: **REPLACE CABINET ON EXISTING POLE.**

Permit Description:
Work Class: SIGN
Proposed Use:
Permit Number: 0605250026
Status: FINALED
Valuation: $2,300.00
Contractor Company:
Contractor Name: SUPERIOR ELECTRICAL ADVERTISING, IN

Date: **3/21/2005**
Permit Type: **BL**
Description: **REMOVE EXISTING WAYNESCOT AND STUCO ON EXTERIOR LOWER WALL**

Permit Description: **BUILDING PERMIT**
Work Class: TENANT IMPROVEMENT
Proposed Use:
Permit Number: 0503210025
Status: FINALED
Valuation: $2,800.00
Contractor Company:
Contractor Name: DOLAN CONSTRUCTION

ADJOINING PROPERTY FINDINGS

Date: **2/3/2005**
Permit Type: **EL**
Description: **ELECTRICAL PERMIT FOR DOUBLE FACE ILLUMINATED CLEARANCE POLE SIGN**

Permit Description: **ELECTRICAL PERMIT**
Work Class:
Proposed Use:
Permit Number: 0502030004
Status: FINALED
Valuation: $0.00
Contractor Company:
Contractor Name: SUPERIOR ELECTRIC ADVERTISING, INC.

Date: **2/3/2005**
Permit Type: **BL**
Description: **ONE DOUBLE FACE ILLUMINATED CLEARANCE POLE SIGN**

Permit Description: **BUILDING PERMIT**
Work Class: SIGN
Proposed Use:
Permit Number: 0502030015
Status: FINALED
Valuation: $10,000.00
Contractor Company:
Contractor Name: SUPERIOR ELECTRIC ADVERTISING, INC.

Date: **11/24/2004**
Permit Type: **EL**
Description: **T.I.**

Permit Description: **ELECTRICAL PERMIT**
Work Class:
Proposed Use:
Permit Number: 0411240008
Status: FINALED
Valuation: $0.00
Contractor Company:
Contractor Name: DOLAN CONSTRUCTION CO.

ADJOINING PROPERTY FINDINGS

Date: **11/24/2004**
Permit Type: **PL**
Description: **T.I.**

Permit Description: **PLUMBING PERMIT**
Work Class:
Proposed Use:
Permit Number: 0411240009
Status: FINALED
Valuation: $0.00
Contractor Company:
Contractor Name: DOLAN CONSTRUCTION CO.

Date: **10/8/2004**
Permit Type: **BL**
Description: **RESTROOM REMODEL AND ADA UPGRADES**

Permit Description: **BUILDING PERMIT**
Work Class: TENANT IMPROVEMENT
Proposed Use:
Permit Number: 0408170024
Status: FINALED
Valuation: $40,000.00
Contractor Company:
Contractor Name: DOLAN CONSTRUCTION

17526 PIONEER BLVD

Date: **2/15/2022**
Permit Type: **PL**
Description: **INSTALL 20 GALLON WATER HEATER - ELECTRIC**

Permit Description: **PLUMBING PERMIT**
Work Class:
Proposed Use:
Permit Number: 2202150004
Status: FINALED
Valuation: $0.00
Contractor Company:
Contractor Name: MULHEARN PLUMBING

ADJOINING PROPERTY FINDINGS

Date: **11/30/2012**
Permit Type: **BL**
Description: **REMOVE (E) DOOR TO RESTROOM AND CLOSE OPENING**

Permit Description: **BUILDING PERMIT**
Work Class: ALTERATION/REPAIR
Proposed Use:
Permit Number: 1211300006
Status: FINALED
Valuation: $600.00
Contractor Company:
Contractor Name: CAM SERVICES

Date: **6/16/2006**
Permit Type: **EL**
Description: **ONE INTERNALLY ILLUMINATED CHANNEL LETTER WALL SIGN**

Permit Description: **ELECTRICAL**
Work Class:
Proposed Use:
Permit Number: 0606160020
Status: PERMISUD
Valuation: $0.00
Contractor Company:
Contractor Name: CHINO SIGNS PLUS

Date: **6/16/2006**
Permit Type:
Description: **ONE INTERNALLY ILLUMINATED CHANNEL LETTER WALL SIGN**

Permit Description:
Work Class: SIGN
Proposed Use:
Permit Number: 0606160082
Status: PERMISUD
Valuation: $1,500.00
Contractor Company:
Contractor Name: CHINO SIGNS PLUS

ADJOINING PROPERTY FINDINGS

17528 PIONEER BLVD

Date:	**1/23/2013**
Permit Type:	**BL**
Description:	**T.I. TO (E) BUSINESS**
Permit Description:	**BUILDING PERMIT**
Work Class:	TENANT IMPROVEMENT
Proposed Use:	
Permit Number:	1204190019
Status:	FINALED
Valuation:	$34,000.00
Contractor Company:	
Contractor Name:	PCCH CONSTRUCTION

Date:	**1/23/2013**
Permit Type:	**EL**
Description:	**ELECTRICAL OUTLETS FOR T.I.**
Permit Description:	**ELECTRICAL PERMIT**
Work Class:	
Proposed Use:	
Permit Number:	1301230010
Status:	FINALED
Valuation:	$0.00
Contractor Company:	
Contractor Name:	PCCH CONSTRUCTION

ADJOINING PROPERTY FINDINGS

17530 PIONEER BLVD

Date:	**11/5/2013**
Permit Type:	**EL**
Description:	**CHANNEL LETTER WALLS ON RACEWAY**
Permit Description:	**ELECTRICAL PERMIT**
Work Class:	
Proposed Use:	
Permit Number:	1311050025
Status:	FINALED
Valuation:	$0.00
Contractor Company:	
Contractor Name:	SUCCESS SIGN GROUP

Date:	**11/5/2013**
Permit Type:	**BL**
Description:	**CHANNEL LETTER WALL SIGN**
Permit Description:	**BUILDING PERMIT**
Work Class:	COMMERCIAL ADD/ALT
Proposed Use:	
Permit Number:	1311050028
Status:	FINALED
Valuation:	$2,200.00
Contractor Company:	
Contractor Name:	SUCCESS SIGN GROUP

Date:	**8/15/2013**
Permit Type:	**EL**
Description:	**ELECTRICAL FIXTURES FOR (N) BUSINESS**
Permit Description:	**ELECTRICAL PERMIT**
Work Class:	
Proposed Use:	
Permit Number:	1308150004
Status:	FINALED
Valuation:	$0.00
Contractor Company:	
Contractor Name:	TD GENERAL CO.

ADJOINING PROPERTY FINDINGS

Date: **8/15/2013**
Permit Type: **PL**
Description: **PLUMBING FIXTURES FOR (N) BUSINESS**

Permit Description: **PLUMBING PERMIT**
Work Class:
Proposed Use:
Permit Number: 1308150004
Status: FINALED
Valuation: $0.00
Contractor Company:
Contractor Name: TD GENERAL CO.

17532 PIONEER BLVD

Date: **5/22/2006**
Permit Type: **EL**
Description: **ILLUMINATED CHANNEL LETTER WALL SIGN**

Permit Description: **ELECTRICAL PERMIT**
Work Class:
Proposed Use:
Permit Number: 0605220019
Status: PERMISUD
Valuation: $0.00
Contractor Company:
Contractor Name: CHINO SIGNS PLUS

Date: **5/22/2006**
Permit Type: **BL**
Description: **ILLUMINATED CHANNEL LETTER WALL SIGN**

Permit Description: **BUILDING PERMIT**
Work Class: SIGN
Proposed Use:
Permit Number: 0605220030
Status: PERMISUD
Valuation: $1,400.00
Contractor Company:
Contractor Name: CHINO SIGNS PLUS

ADJOINING PROPERTY FINDINGS

Date: **4/12/2006**
Permit Type:
Description: **INSTALL BYP BD TO 2ND SIDE OF DEMISING WALL.**

Permit Description:
Work Class: TENANT IMPROVEMENT
Proposed Use:
Permit Number: 0604060030
Status: PERMISUD
Valuation: $500.00
Contractor Company:
Contractor Name: CITTA NUOVA

Date: **4/28/2000**
Permit Type: **BL**
Description: **T.I.**

Permit Description: **BUILDING PERMIT**
Work Class: TENANT IMPROVEMENT
Proposed Use:
Permit Number: 0004280005
Status: FINALED
Valuation: $1,500.00
Contractor Company:
Contractor Name:

17538 PIONEER BLVD

Date: **8/28/2014**
Permit Type: **BL**
Description: **ILLUMINATED LED CHANNEL LETTER 10X2.5 SIGN**

Permit Description: **BUILDING PERMIT**
Work Class: SIGN
Proposed Use:
Permit Number: 1408280003
Status: FINALED
Valuation: $2,000.00
Contractor Company:
Contractor Name: LA SIGNS

ADJOINING PROPERTY FINDINGS

Date: **8/28/2014**
Permit Type: **EL**
Description: **INSTALL ILLUMINATED CHANNEL LETTER LED SIGN**

Permit Description: **ELECTRICAL PERMIT**
Work Class:
Proposed Use:
Permit Number: 1408280003
Status: FINALED
Valuation: $0.00
Contractor Company:
Contractor Name: LA SIGNS

Date: **8/11/2014**
Permit Type: **BL**
Description: **TENANT IMPROVEMENT**

Permit Description: **BUILDING PERMIT**
Work Class: COMMERCIAL ADD/ALT
Proposed Use:
Permit Number: 1404030062
Status: FINALED
Valuation: $35,000.00
Contractor Company:
Contractor Name: MARTIN RODRIGUEZ

17601 PIONEER BLVD

Date: **11/20/2009**
Permit Type: **BL**
Description: **REPAIR (E) MANSARD**

Permit Description: **BUILDING PERMIT**
Work Class: COMMERCIAL ADD/ALT
Proposed Use:
Permit Number: 0910260008
Status: FINALED
Valuation: $45,000.00
Contractor Company:
Contractor Name:

ADJOINING PROPERTY FINDINGS

Date: **10/12/2009**
Permit Type: **MP**
Description: **PEDESTRIAN PROTECTION & TEMP SHORING**

Permit Description: **MISCELLANEOUS PERMIT**
Work Class:
Proposed Use:
Permit Number: 0910120001
Status: FINALED
Valuation: $0.00
Contractor Company:
Contractor Name: MIKE MARTINEZ

Date: **6/2/2005**
Permit Type: **BL**
Description: **REPAIR EXISTING ROOF**

Permit Description: **BUILDING PERMIT**
Work Class: TENANT IMPROVEMENT
Proposed Use:
Permit Number: 0506020023
Status: FINALED
Valuation: $6,000.00
Contractor Company:
Contractor Name: D AND W CONSTRUCTION

Date: **5/14/2003**
Permit Type: **EL**
Description: **SITE IMPROVEMENT**

Permit Description: **ELECTRICAL PERMIT**
Work Class:
Proposed Use:
Permit Number: 0305140002
Status: FINALED
Valuation: $0.00
Contractor Company:
Contractor Name: D AND W CONSTRUCTION

ADJOINING PROPERTY FINDINGS

Date: **5/14/2003**
Permit Type: **PL**
Description: **SITE IMPROVEMENT**

Permit Description: **PLUMBING PERMIT**
Work Class:
Proposed Use:
Permit Number: 0305140001
Status: FINALED
Valuation: $0.00
Contractor Company:
Contractor Name: D AND W CONSTRUCTION

Date: **2/20/2003**
Permit Type: **ME**
Description: **MECHANICAL PERMIT FOR T.I.**

Permit Description: **MECHANICAL PERMIT**
Work Class:
Proposed Use:
Permit Number: 0302200005
Status: FINALED
Valuation: $0.00
Contractor Company:
Contractor Name: GYPE, ARCTIC REFRIGERATION

Date: **2/20/2003**
Permit Type: **EL**
Description: **ELECTRICAL PERMIT FOR T.I.**

Permit Description: **ELECTRICAL PERMIT**
Work Class:
Proposed Use:
Permit Number: 0302200008
Status: FINALED
Valuation: $0.00
Contractor Company:
Contractor Name: GYPE, ARCTIC REFRIGERATION

ADJOINING PROPERTY FINDINGS

Date: **2/13/2003**
Permit Type: **PL**
Description: **T.I.**

Permit Description: **PLUMBING PERMIT**
Work Class:
Proposed Use:
Permit Number: 0302130006
Status: FINALED
Valuation: $0.00
Contractor Company:
Contractor Name: YONG PLUMBING

Date: **2/6/2003**
Permit Type: **BL**
Description: **T.I.**

Permit Description: **BUILDING PERMIT**
Work Class: TENANT IMPROVEMENT
Proposed Use:
Permit Number: 0302060003
Status: FINALED
Valuation: $5,000.00
Contractor Company:
Contractor Name:

Date: **2/5/2003**
Permit Type: **BL**
Description: **FACE CHANGE FOR EXISTING BOX SIGN**

Permit Description: **BUILDING PERMIT**
Work Class: SIGN
Proposed Use:
Permit Number: 0302050021
Status: FINALED
Valuation: $550.00
Contractor Company:
Contractor Name: INSTANT SIGN PLUS

ADJOINING PROPERTY FINDINGS

Date: **6/24/1998**
Permit Type: **BL**
Description: **T/O & REROOFING**

Permit Description: **BUILDING PERMIT**
Work Class: COMMERCIAL ADD/ALT
Proposed Use:
Permit Number: 9806240002
Status: FINALED
Valuation: $36,000.00
Contractor Company:
Contractor Name: SADLER ROOFING CO.

Date: **6/24/1998**
Permit Type: **BL**
Description: **T/O & REROOFING**

Permit Description: **BUILDING PERMIT**
Work Class: COMMERCIAL ADDITION
Proposed Use:
Permit Number: 9806240003
Status: FINALED
Valuation: $15,620.00
Contractor Company:
Contractor Name: SADLER ROOFING CO.

17603 PIONEER BLVD

Date: **10/26/2021**
Permit Type: **BL**
Description: **FACE CHANGE ONLY ON EXISTING BOX SIGN "NILLYS"**

Permit Description: **BUILDING PERMIT**
Work Class: SIGN
Proposed Use:
Permit Number: 2110260007
Status: FINALED
Valuation: $450.00
Contractor Company:
Contractor Name: INSTANT SIGNPLUS

ADJOINING PROPERTY FINDINGS

Date: **8/11/2021**
Permit Type: **BL**
Description: **TI FOR NEW RESTAURANT, NILLY'S BURGERS**

Permit Description: **BUILDING PERMIT**
Work Class: TENANT IMPROVEMENT
Proposed Use:
Permit Number: 2103170007
Status: FINALED
Valuation: $75,000.00
Contractor Company:
Contractor Name: AMC DEVELOPERS CORP

Date: **8/11/2021**
Permit Type: **ME**
Description: **ME FOR NILLY'S BURGERS**

Permit Description: **MECHANICAL PERMIT**
Work Class:
Proposed Use:
Permit Number: 2108110001
Status: FINALED
Valuation: $0.00
Contractor Company:
Contractor Name: AMC DEVELOPERS CORP

Date: **8/11/2021**
Permit Type: **PL**
Description: **PL FOR NILLY'S BURGERS TI**

Permit Description: **PLUMBING PERMIT**
Work Class:
Proposed Use:
Permit Number: 2108110003
Status: FINALED
Valuation: $0.00
Contractor Company:
Contractor Name: AMC DEVELOPERS CORP

ADJOINING PROPERTY FINDINGS

Date: **8/11/2021**
Permit Type: **EL**
Description: **EL FOR NILLY'S BURGERS TI**

Permit Description: **ELECTRICAL PERMIT**
Work Class:
Proposed Use:
Permit Number: 2108110004
Status: FINALED
Valuation: $0.00
Contractor Company:
Contractor Name: AMC DEVELOPERS CORP

Date: **1/4/2017**
Permit Type: **BL**
Description: **FACE CHANGE ON EXISTING BOX SIGN**

Permit Description: **BUILDING PERMIT**
Work Class: SIGN
Proposed Use:
Permit Number: 1701040010
Status: FINALED
Valuation: $450.00
Contractor Company:
Contractor Name: INSTANT SIGN PLUS

Date: **7/22/2003**
Permit Type: **BL**
Description: **FACE CHANGE ON EXISTING BOX SIGN**

Permit Description: **BUILDING PERMIT**
Work Class: SIGN
Proposed Use:
Permit Number: 0307220025
Status: FINALED
Valuation: $350.00
Contractor Company:
Contractor Name: INSTANT SIGN PLUS

ADJOINING PROPERTY FINDINGS

17605 PIONEER BLVD

Date:	**7/2/2020**
Permit Type:	**BL**
Description:	**SIGN FACE CHANGE ON EXISTING SIGN "NEETA'S HERBAL HAIR & SKIN CARE" 32.5SF**
Permit Description:	**BUILDING PERMIT**
Work Class:	SIGN
Proposed Use:	
Permit Number:	2007020003
Status:	FINALED
Valuation:	$350.00
Contractor Company:	
Contractor Name:	INSTANT SIGN PLUS

17607 PIONEER BLVD

Date:	**11/7/2017**
Permit Type:	**PL**
Description:	**WATER SOFTNER**
Permit Description:	**PLUMBING PERMIT**
Work Class:	
Proposed Use:	
Permit Number:	1711070006
Status:	PERMISUD
Valuation:	$0.00
Contractor Company:	
Contractor Name:	BUILD MAX CONSTRUCTION, INC.

ADJOINING PROPERTY FINDINGS

Date: **8/22/2017**
Permit Type: **BL**
Description: **FACE CHANGE OF EXISTING BOX SIGN**

Permit Description: **BUILDING PERMIT**
Work Class: SIGN
Proposed Use:
Permit Number: 1708220022
Status: PERMISUD
Valuation: $650.00
Contractor Company:
Contractor Name: INSTANT SIGN PLUS

Date: **5/4/2017**
Permit Type: **BL**
Description: **TI FOR RESTAURANT 2100 SQFT**

Permit Description: **BUILDING PERMIT**
Work Class: TENANT IMPROVEMENT
Proposed Use:
Permit Number: 1702090015
Status: PERMISUD
Valuation: $100,000.00
Contractor Company:
Contractor Name: BUIL MAX CONSTRUCTION, INC.

Date: **5/4/2017**
Permit Type: **ME**
Description: **ME FOR RESTAURANT TI TYPE 1 HOOD**

Permit Description: **MECHANICAL PERMIT**
Work Class:
Proposed Use:
Permit Number: 1702140032
Status: PERMISUD
Valuation: $0.00
Contractor Company:
Contractor Name: KANA DESIGN AND CONSTRUCTION

ADJOINING PROPERTY FINDINGS

Date: **5/4/2017**
Permit Type: **PL**
Description: **PL FOR RESTAURANT T.I. NEW 2" GAS LINE**

Permit Description: **PLUMBING PERMIT**
Work Class:
Proposed Use:
Permit Number: 1702140045
Status: PERMISUD
Valuation: $0.00
Contractor Company:
Contractor Name: KANA DESIGN AND CONSTRUCTION

Date: **5/4/2017**
Permit Type: **EL**
Description: **EL FOR RESTAURANT T.I., MOVE 100A PANEL AND LIGHTING**

Permit Description: **ELECTRICAL PERMIT**
Work Class:
Proposed Use:
Permit Number: 1702140056
Status: PERMISUD
Valuation: $0.00
Contractor Company:
Contractor Name: KANA DESIGN AND CONSTRUCTION

Date: **6/21/2002**
Permit Type: **BL**
Description: **T.I.**

Permit Description: **BUILDING PERMIT**
Work Class: SIGN
Proposed Use:
Permit Number: 0206210006
Status: FINALED
Valuation: $350.00
Contractor Company:
Contractor Name:

ADJOINING PROPERTY FINDINGS

Date: **5/29/2002**
Permit Type: **BL**
Description: **T.I.**

Permit Description: **BUILDING PERMIT**
Work Class: TENANT IMPROVEMENT
Proposed Use:
Permit Number: 0205290027
Status: FINALED
Valuation: $5,000.00
Contractor Company:
Contractor Name: ANDRESEN'S CONSTRUCTION

Date: **5/29/2002**
Permit Type: **ME**
Description: **MECHANICAL PERMIT FOR T.I.**

Permit Description: **MECHANICAL PERMIT**
Work Class:
Proposed Use:
Permit Number: 0205290008
Status: FINALED
Valuation: $0.00
Contractor Company:
Contractor Name: ANDRESEN'S CONSTRUCTION

Date: **5/29/2002**
Permit Type: **EL**
Description: **ELECTRICAL PERMIT FOR T.I.**

Permit Description: **ELECTRICAL PERMIT**
Work Class:
Proposed Use:
Permit Number: 0205290018
Status: FINALED
Valuation: $0.00
Contractor Company:
Contractor Name: ANDRESEN'S CONSTRUCTION

ADJOINING PROPERTY FINDINGS

17608 PIONEER BLVD

Date:	**6/11/2003**
Permit Type:	**BL**
Description:	**AWNING IN FRONT OF STORE**
Permit Description:	**BUILDING PERMIT**
Work Class:	ALTERATION/REPAIR
Proposed Use:	
Permit Number:	0306110009
Status:	FINALED
Valuation:	$950.00
Contractor Company:	
Contractor Name:	

17609 PIONEER BLVD

Date:	**2/26/2014**
Permit Type:	**BL**
Description:	**FACE CHANGE ON EXISTING BOX SIGN**
Permit Description:	**BUILDING PERMIT**
Work Class:	SIGN
Proposed Use:	
Permit Number:	1402260011
Status:	PERMISUD
Valuation:	$400.00
Contractor Company:	
Contractor Name:	ISNTANT SIGN PLUS

ADJOINING PROPERTY FINDINGS

Date: **3/6/2003**
Permit Type: **PL**
Description: **PLUMBING PERMIT FOR T.I. FOR WATER STORE**

Permit Description: **PLUMBING PERMIT**
Work Class:
Proposed Use:
Permit Number: 0303060006
Status: FINALED
Valuation: $0.00
Contractor Company:
Contractor Name: C AND H TECH

Date: **3/6/2003**
Permit Type: **BL**
Description: **T.I. WORK FOR WATER STORE**

Permit Description: **BUILDING PERMIT**
Work Class: TENANT IMPROVEMENT
Proposed Use:
Permit Number: 0303060011
Status: FINALED
Valuation: $7,000.00
Contractor Company:
Contractor Name: C AND H TECH

Date: **3/6/2003**
Permit Type: **EL**
Description: **ELECTRICAL PERMIT FOR T.I. FOR WATER STORE**

Permit Description: **ELECTRICAL PERMIT**
Work Class:
Proposed Use:
Permit Number: 0303060012
Status: FINALED
Valuation: $0.00
Contractor Company:
Contractor Name: C AND H TECH

ADJOINING PROPERTY FINDINGS

Date:	**3/6/2003**
Permit Type:	**BL**
Description:	**FACE CHANGE**

Permit Description:	**BUILDING PERMIT**
Work Class:	SIGN
Proposed Use:	
Permit Number:	0303060019
Status:	FINALED
Valuation:	$370.00
Contractor Company:	
Contractor Name:	C AND H TECH

17611 PIONEER BLVD

Date:	**12/20/2018**
Permit Type:	**BL**
Description:	**FACE CHANGE ON EXISTING BOX SIGN**

Permit Description:	**BUILDING PERMIT**
Work Class:	SIGN
Proposed Use:	
Permit Number:	1812200019
Status:	FINALED
Valuation:	$400.00
Contractor Company:	
Contractor Name:	INSTANT SIGN PLUS

ADJOINING PROPERTY FINDINGS

17613 PIONEER BLVD

Date:	**7/19/2022**
Permit Type:	**BL**
Description:	**EXPANSION, ADDING 1000 FEET**
Permit Description:	**BUILDING PERMIT**
Work Class:	COMMERCIAL ADD/ALT
Proposed Use:	
Permit Number:	2204180014
Status:	FINALED
Valuation:	$120,000.00
Contractor Company:	
Contractor Name:	CARLOS

Date:	**7/19/2022**
Permit Type:	**PL**
Description:	**PERMIT FOR OFFICE EXTENSION**
Permit Description:	**PLUMBING PERMIT**
Work Class:	
Proposed Use:	
Permit Number:	2207190006
Status:	FINALED
Valuation:	$0.00
Contractor Company:	
Contractor Name:	CARLOS

Date:	**7/19/2022**
Permit Type:	**ME**
Description:	**MECHANICAL RELATED TO EXPANSION**
Permit Description:	**MECHANICAL PERMIT**
Work Class:	
Proposed Use:	
Permit Number:	2207190008
Status:	FINALED
Valuation:	$0.00
Contractor Company:	
Contractor Name:	CARLOS

ADJOINING PROPERTY FINDINGS

Date: **7/19/2022**
Permit Type: **EL**
Description: **ELECTRICAL RELATED TO EXPANSION**

Permit Description: **ELECTRICAL PERMIT**
Work Class:
Proposed Use:
Permit Number: 2207190011
Status: FINALED
Valuation: $0.00
Contractor Company:
Contractor Name: CARLOS

Date: **1/4/2018**
Permit Type: **BL**
Description: **REFACE EXISTING BOX SIGN**

Permit Description: **BUILDING PERMIT**
Work Class: SIGN
Proposed Use:
Permit Number: 1801040026
Status: PERMISUD
Valuation: $650.00
Contractor Company:
Contractor Name: INSTANT SIGN PLUS

17615 PIONEER BLVD

Date: **12/20/2018**
Permit Type: **BL**
Description: **FACE CHANGE ON EXISTING BOX SIGN**

Permit Description: **BUILDING PERMIT**
Work Class: SIGN
Proposed Use:
Permit Number: 1812200012
Status: FINALED
Valuation: $400.00
Contractor Company:
Contractor Name: INSTANT SIGN PLUS

ADJOINING PROPERTY FINDINGS

Date: **12/20/2018**
Permit Type: **BL**
Description: **FACE CHANGE ON EXISTING BOX SIGN**

Permit Description: **BUILDING PERMIT**
Work Class: SIGN
Proposed Use:
Permit Number: 1812200018
Status: FINALED
Valuation: $450.00
Contractor Company:
Contractor Name: INSTANT SIGN PLUS

17618 PIONEER BLVD

Date: **6/25/2015**
Permit Type: **BL**
Description: **TEMP FENCE**

Permit Description: **BUILDING PERMIT**
Work Class: TENANT IMPROVEMENT
Proposed Use:
Permit Number: 1506250080
Status: PERMISUD
Valuation: $5,000.00
Contractor Company:
Contractor Name: APEL CONSTRUCTION MANAGERS INC

Date: **12/6/2006**
Permit Type: **MP**
Description: **TENT FOR CHRISTMAS TREE LOT**

Permit Description: **MISCELLANEOUS PERMIT**
Work Class:
Proposed Use:
Permit Number: 0612060003
Status: PERMISUD
Valuation: $0.00
Contractor Company:
Contractor Name:

ADJOINING PROPERTY FINDINGS

Date: **12/4/2006**
Permit Type: **EL**
Description: **GENERATOR FOR CHRISTMAS TREE LOT**

Permit Description: **ELECTRICAL**
Work Class:
Proposed Use:
Permit Number: 0612040023
Status: PERMISUD
Valuation: $0.00
Contractor Company:
Contractor Name:

Date: **12/15/1999**
Permit Type: **BL**
Description: **DEMOLISH EXISTING BUILDING AND GARAGE**

Permit Description: **BUILDING PERMIT**
Work Class: DEMOLITION
Proposed Use:
Permit Number: 9912150008
Status: FINALED
Valuation: $11,000.00
Contractor Company:
Contractor Name: AMERICAN WRECKING, INC.

17619 PIONEER BLVD

Date: **10/26/2021**
Permit Type: **BL**
Description: **FACE CHANGE ONLY TO EXISTING BOX SIGN "COLOR MY WORLD"**

Permit Description: **BUILDING PERMIT**
Work Class: SIGN
Proposed Use:
Permit Number: 2110260009
Status: FINALED
Valuation: $550.00
Contractor Company:
Contractor Name: INSTANT SIGNPLUS

ADJOINING PROPERTY FINDINGS

Date:	**7/26/2021**
Permit Type:	**BL**
Description:	**CONSTRUCT GENDER NEUTRAL BATHROOM, CONVERT (E) BATHROOM TO STORAGE ROOM**
Permit Description:	**BUILDING PERMIT**
Work Class:	TENANT IMPROVEMENT
Proposed Use:	
Permit Number:	2106010012
Status:	FINALED
Valuation:	$10,000.00
Contractor Company:	
Contractor Name:	SUNWOOD DESIGN, INC.

Date:	**7/26/2021**
Permit Type:	**ME**
Description:	**MECHANICAL PERMIT FOR TI. ADD VENTILATION FAN TO NEW ADA RESTROOM**
Permit Description:	**MECHANICAL PERMIT**
Work Class:	
Proposed Use:	
Permit Number:	2107260002
Status:	FINALED
Valuation:	$0.00
Contractor Company:	
Contractor Name:	SUNWOOD DESIGN, INC.

Date:	**7/26/2021**
Permit Type:	**PL**
Description:	**PLUMBING FOR TENANT IMPROVEMENT - UPGRADE ADA RESTROOM**
Permit Description:	**PLUMBING PERMIT**
Work Class:	
Proposed Use:	
Permit Number:	2107260003
Status:	FINALED
Valuation:	$0.00
Contractor Company:	
Contractor Name:	SUNWOOD DESIGN, INC.

ADJOINING PROPERTY FINDINGS

Date: **7/26/2021**
Permit Type: **EL**
Description: **ELECTRICAL WORK FOR RESTROOM REMODEL (ADA)**

Permit Description: **ELECTRICAL PERMIT**
Work Class:
Proposed Use:
Permit Number: 2107260009
Status: FINALED
Valuation: $0.00
Contractor Company:
Contractor Name: SUNWOOD DESIGN, INC.

Date: **9/14/2017**
Permit Type: **PL**
Description: **REROUTE GAS LINES**

Permit Description: **PLUMBING PERMIT**
Work Class:
Proposed Use:
Permit Number: 1709140002
Status: PERMISUD
Valuation: $0.00
Contractor Company:
Contractor Name: B AND K PLUMBING SERVICES

Date: **9/15/2008**
Permit Type: **BL**
Description: **DEMO INTERIOR PARTION WALLS**

Permit Description: **BUILDING PERMIT**
Work Class: COMMERCIAL ADD/ALT
Proposed Use:
Permit Number: 0809150013
Status: PERMISUD
Valuation: $2,000.00
Contractor Company:
Contractor Name: ORANGE COUNTY COMMERICAL INTERIORS

ADJOINING PROPERTY FINDINGS

Date:	**9/7/2007**
Permit Type:	**BL**
Description:	**REMOVING SINK LOCATED IN STORAGE AREA**
Permit Description:	**BUILDING PERMIT**
Work Class:	COMMERCIAL ADD/ALT
Proposed Use:	
Permit Number:	0709070009
Status:	FINALED
Valuation:	$200.00
Contractor Company:	
Contractor Name:	SAI CONSTRUCTION

Date:	**3/14/2003**
Permit Type:	**BL**
Description:	**INTERIOR TENANT IMPROVEMENT**
Permit Description:	**BUILDING PERMIT**
Work Class:	TENANT IMPROVEMENT
Proposed Use:	
Permit Number:	0303140014
Status:	FINALED
Valuation:	$3,500.00
Contractor Company:	
Contractor Name:	

Date:	**11/19/2002**
Permit Type:	**BL**
Description:	**FACE CHANGE ON EXISTING BOX SIGN**
Permit Description:	**BUILDING PERMIT**
Work Class:	SIGN
Proposed Use:	
Permit Number:	0211190080
Status:	FINALED
Valuation:	$500.00
Contractor Company:	
Contractor Name:	INSTANT SIGN PLUS

ADJOINING PROPERTY FINDINGS

17621 PIONEER BLVD

Date:	**2/4/2021**
Permit Type:	**BL**
Description:	**TI FOR TO GO RESTAURANT**
Permit Description:	**BUILDING PERMIT**
Work Class:	TENANT IMPROVEMENT
Proposed Use:	
Permit Number:	2011200015
Status:	PERMISUD
Valuation:	$40,000.00
Contractor Company:	
Contractor Name:	CHC BUILDERS, INC.

Date:	**2/4/2021**
Permit Type:	**ME**
Description:	**MECHANICAL FOR NEW TO GO RESTAURANT**
Permit Description:	**MECHANICAL PERMIT**
Work Class:	
Proposed Use:	
Permit Number:	2102040005
Status:	PERMISUD
Valuation:	$0.00
Contractor Company:	
Contractor Name:	CHC BUILDERS, INC.

Date:	**2/4/2021**
Permit Type:	**PL**
Description:	**PLUMBING FOR NEW TO GO RESTAURANT**
Permit Description:	**PLUMBING PERMIT**
Work Class:	
Proposed Use:	
Permit Number:	2102040005
Status:	PERMISUD
Valuation:	$0.00
Contractor Company:	
Contractor Name:	CHC BUILDERS, INC.

ADJOINING PROPERTY FINDINGS

Date: **2/4/2021**
Permit Type: **EL**
Description: **ELECTRICAL FOR TAKE OUT RESTAURANT**

Permit Description: **ELECTRICAL PERMIT**
Work Class:
Proposed Use:
Permit Number: 2102040007
Status: PERMISUD
Valuation: $0.00
Contractor Company:
Contractor Name: CHC BUILDERS, INC.

Date: **12/20/2018**
Permit Type: **BL**
Description: **FACE CHANGE ON EXISTING BOX SIGN**

Permit Description: **BUILDING PERMIT**
Work Class: SIGN
Proposed Use:
Permit Number: 1812200014
Status: FINALED
Valuation: $350.00
Contractor Company:
Contractor Name: INSTANT SIGN PLUS

Date: **2/27/2009**
Permit Type: **BL**
Description: **T.I TO EXPAND (E) BUSINESS ADDING 1 PARTITION AND 3 DOORS**

Permit Description: **BUILDING PERMIT**
Work Class: COMMERCIAL ADD/ALT
Proposed Use:
Permit Number: 0902260018
Status: FINALED
Valuation: $2,000.00
Contractor Company:
Contractor Name:

ADJOINING PROPERTY FINDINGS

Date:	**2/27/2009**
Permit Type:	**EL**
Description:	**T.I TO EXPAND (E) BUSINESS ADDING 1 PARTITION AND 3 DOORS**
Permit Description:	**ELECTRICAL PERMIT**
Work Class:	
Proposed Use:	
Permit Number:	0902270007
Status:	FINALED
Valuation:	$0.00
Contractor Company:	
Contractor Name:	

17623 PIONEER BLVD

Date:	**6/13/2022**
Permit Type:	**BL**
Description:	**FACE CHANGE ON EXISTING BOX SIGN. KOSELI MART: NEPALI & INDIAN GROCERY STORE**
Permit Description:	**BUILDING PERMIT**
Work Class:	SIGN
Proposed Use:	
Permit Number:	2206130004
Status:	FINALED
Valuation:	$950.00
Contractor Company:	
Contractor Name:	INSTANT SIGN PLUS

ADJOINING PROPERTY FINDINGS

Date:	**5/25/2022**
Permit Type:	**BL**
Description:	**COMPLETE TI AT 17623, FINISHING TI FROM BL2204110018**

Permit Description:	**BUILDING PERMIT**
Work Class:	COMMERCIAL ADD/ALT
Proposed Use:	
Permit Number:	2205250007
Status:	FINALED
Valuation:	$1,000.00
Contractor Company:	
Contractor Name:	JOSE ANTONIO GARCIA MARTINEZ

Date:	**4/11/2022**
Permit Type:	**BL**
Description:	**SCOPE OF WORK: SEAL TWO POINTS OF ACCESS BETWEEN 17621 AND 17623 PIONEER. TI TO INCLUDE TILE AND PLUMBING REPAIR**

Permit Description:	**BUILDING PERMIT**
Work Class:	COMMERCIAL ADD/ALT
Proposed Use:	
Permit Number:	2204110018
Status:	FINALED
Valuation:	$11,000.00
Contractor Company:	
Contractor Name:	GENARO VASQUEZ

Date:	**2/4/2021**
Permit Type:	**BL**
Description:	**TI RETAIL TO MARKET**

Permit Description:	**BUILDING PERMIT**
Work Class:	TENANT IMPROVEMENT
Proposed Use:	
Permit Number:	2011230023
Status:	PERMISUD
Valuation:	$100,000.00
Contractor Company:	
Contractor Name:	CHC BUILDERS, INC.

ADJOINING PROPERTY FINDINGS

Date: **2/4/2021**
Permit Type: **ME**
Description: **MECHANICAL FOR NEW MARKET**

Permit Description: **MECHANICAL PERMIT**
Work Class:
Proposed Use:
Permit Number: 2102040004
Status: PERMISUD
Valuation: $0.00
Contractor Company:
Contractor Name: CHC BUILDERS, INC.

Date: **2/4/2021**
Permit Type: **PL**
Description: **PLUMBING FOR NEW MARKET**

Permit Description: **PLUMBING PERMIT**
Work Class:
Proposed Use:
Permit Number: 2102040004
Status: PERMISUD
Valuation: $0.00
Contractor Company:
Contractor Name: CHC BUILDERS, INC.

Date: **2/4/2021**
Permit Type: **EL**
Description: **ELECTRICAL FOR MARKET**

Permit Description: **ELECTRICAL PERMIT**
Work Class:
Proposed Use:
Permit Number: 2102040006
Status: PERMISUD
Valuation: $0.00
Contractor Company:
Contractor Name: CHC BUILDERS, INC.

ADJOINING PROPERTY FINDINGS

Date: **12/20/2018**
Permit Type: **BL**
Description: **FACE CHANGE ON EXISTING SIGN**

Permit Description: **BUILDING PERMIT**
Work Class: SIGN
Proposed Use:
Permit Number: 1812200016
Status: FINALED
Valuation: $950.00
Contractor Company:
Contractor Name: INSTANT SIGN PLUS

17624 PIONEER BLVD

Date: **10/7/2015**
Permit Type: **MP**
Description: **TENT FOR TEMPORARY USE PERMIT**

Permit Description: **MISCELLANEOUS PERMIT**
Work Class:
Proposed Use:
Permit Number: 1510070002
Status: FINALED
Valuation: $0.00
Contractor Company:
Contractor Name: A1 EVENT AND PARTY RENTALS

Date: **10/7/2015**
Permit Type: **EL**
Description: **ELECTRICAL FOR TEMPORARY USE PERMIT**

Permit Description: **ELECTRICAL PERMIT**
Work Class:
Proposed Use:
Permit Number: 1510070014
Status: FINALED
Valuation: $0.00
Contractor Company:
Contractor Name: A1 EVENT AND PARTY RENTALS

ADJOINING PROPERTY FINDINGS

17626 PIONEER BLVD

Date:	**9/23/2022**
Permit Type:	**MP**
Description:	**TEMPORARY USE FOR TENTS 17620-24**
Permit Description:	**MISCELLANEOUS PERMIT**
Work Class:	
Proposed Use:	
Permit Number:	2209230001
Status:	PERMISUD
Valuation:	$0.00
Contractor Company:	
Contractor Name:	

17627 PIONEER BLVD

Date:	**10/31/2022**
Permit Type:	**PL**
Description:	**75 GALLON COMMERCIAL WATER HEATER INSTALLATION**
Permit Description:	**PLUMBING PERMIT**
Work Class:	
Proposed Use:	
Permit Number:	2210310003
Status:	FINALED
Valuation:	$0.00
Contractor Company:	
Contractor Name:	DAVID WISNER

ADJOINING PROPERTY FINDINGS

Date: **8/26/2020**
Permit Type: **BL**
Description: **CABINET SIGN FACE CHANGE "R&B TEA"**

Permit Description: **BUILDING PERMIT**
Work Class: SIGN
Proposed Use:
Permit Number: 2008170005
Status: FINALED
Valuation: $900.00
Contractor Company:
Contractor Name: DIRECT SIGN

Date: **2/14/2018**
Permit Type: **PL**
Description: **PLUMBING FOR T.I. TEA HOUSE**

Permit Description: **PLUMBING PERMIT**
Work Class:
Proposed Use:
Permit Number: 1802140003
Status: PERMISUD
Valuation: $0.00
Contractor Company:
Contractor Name: DISTINCTIVE CONTRACTOR

Date: **2/7/2018**
Permit Type: **ME**
Description: **ME FOR TI WORK (1) TYPE I HOOD**

Permit Description: **MECHANICAL PERMIT**
Work Class:
Proposed Use:
Permit Number: 1708290029
Status: PERMISUD
Valuation: $0.00
Contractor Company:
Contractor Name: DISTINCTIVE CONTRACTOR

ADJOINING PROPERTY FINDINGS

Date: **2/7/2018**
Permit Type: **EL**
Description: **EL FOR TI - CONNECT TO (E) PANEL W/NEW LIGHTING**

Permit Description: **ELECTRICAL PERMIT**
Work Class:
Proposed Use:
Permit Number: 1708290047
Status: PERMISUD
Valuation: $0.00
Contractor Company:
Contractor Name: DISTINCTIVE CONTRACTOR

Date: **2/7/2018**
Permit Type: **BL**
Description: **RESTAURANT TI CHANGE FROM RETAIL TO RESTAURANT**

Permit Description: **BUILDING PERMIT**
Work Class: TENANT IMPROVEMENT
Proposed Use:
Permit Number: 1710260015
Status: PERMISUD
Valuation: $100,750.00
Contractor Company:
Contractor Name: DISTINCTIVE CONTRACTOR

Date: **10/2/2003**
Permit Type: **EL**
Description: **TENANT IMPROVEMENT**

Permit Description: **ELECTRICAL PERMIT**
Work Class:
Proposed Use:
Permit Number: 0307030005
Status: PERMISUD
Valuation: $0.00
Contractor Company:
Contractor Name: R. K. CONSTRUCTION

ADJOINING PROPERTY FINDINGS

Date: **10/2/2003**
Permit Type: **PL**
Description: **TENANT IMPROVEMENT**

Permit Description: **PLUMBING PERMIT**
Work Class:
Proposed Use:
Permit Number: 0310020002
Status: PERMISUD
Valuation: $0.00
Contractor Company:
Contractor Name: R. K. CONSTRUCTION

Date: **10/2/2003**
Permit Type: **ME**
Description: **TENANT IMPROVEMENT**

Permit Description: **MECHANICAL PERMIT**
Work Class:
Proposed Use:
Permit Number: 0307030005
Status: FINALED
Valuation: $0.00
Contractor Company:
Contractor Name: R. K. CONSTRUCTION

Date: **10/2/2003**
Permit Type: **PL**
Description: **TENANT IMPROVEMENT**

Permit Description: **PLUMBING PERMIT**
Work Class:
Proposed Use:
Permit Number: 0307030005
Status: FINALED
Valuation: $0.00
Contractor Company:
Contractor Name: R K CONSTRUCTION

ADJOINING PROPERTY FINDINGS

Date: **10/2/2003**
Permit Type: **EL**
Description: **TENANT IMPROVEMENT**

Permit Description: **ELECTRICAL PERMIT**
Work Class:
Proposed Use:
Permit Number: 0307030008
Status: FINALED
Valuation: $0.00
Contractor Company:
Contractor Name: R K CONSTRUCTION

Date: **9/3/2003**
Permit Type: **BL**
Description: **T.I. FOR GROCERY STORE**

Permit Description: **BUILDING PERMIT**
Work Class: TENANT IMPROVEMENT
Proposed Use:
Permit Number: 0307290003
Status: FINALED
Valuation: $41,000.00
Contractor Company:
Contractor Name:

Date: **7/3/2003**
Permit Type: **PL**
Description: **PLUMBING PERMIT FOR T.I.**

Permit Description: **PLUMBING PERMIT**
Work Class:
Proposed Use:
Permit Number: 0307030002
Status: FINALED
Valuation: $0.00
Contractor Company:
Contractor Name: RAJ ANDREW CHUNG

ADJOINING PROPERTY FINDINGS

Date: **3/6/2003**
Permit Type: **BL**
Description: **INTERIOR T.I.**

Permit Description: **BUILDING PERMIT**
Work Class: TENANT IMPROVEMENT
Proposed Use:
Permit Number: 0303050032
Status: FINALED
Valuation: $2,500.00
Contractor Company:
Contractor Name: KELLOG CONSTRUCTION

17629 PIONEER BLVD

Date: **10/26/2022**
Permit Type: **BL**
Description: **FACE CHANGE ON EXISTING BOX SIGN**

Permit Description: **BUILDING PERMIT**
Work Class: SIGN
Proposed Use:
Permit Number: 2210260011
Status: FINALED
Valuation: $750.00
Contractor Company:
Contractor Name: INSTANT SIGN PLUS

Date: **1/4/2017**
Permit Type: **BL**
Description: **FACE EXCHANGE ON EXISTING BOX SIGN**

Permit Description: **BUILDING PERMIT**
Work Class: SIGN
Proposed Use:
Permit Number: 1701040012
Status: FINALED
Valuation: $850.00
Contractor Company:
Contractor Name: INSTANT SIGN PLUS

ADJOINING PROPERTY FINDINGS

Date: **9/24/2003**
Permit Type: **EL**
Description: **48' OF BOX CHANGE**

Permit Description: **ELECTRICAL PERMIT**
Work Class:
Proposed Use:
Permit Number: 0309240011
Status: FINALED
Valuation: $0.00
Contractor Company:
Contractor Name: INSTANT SIGN PLUS

Date: **9/24/2003**
Permit Type: **BL**
Description: **48' OF BOX CHANGE**

Permit Description: **BUILDING PERMIT**
Work Class: SIGN
Proposed Use:
Permit Number: 0309240026
Status: FINALED
Valuation: $1,750.00
Contractor Company:
Contractor Name: INSTANT SIGN PLUS

17631 PIONEER BLVD

Date: **6/1/2017**
Permit Type: **BL**
Description: **FACE CHANGE EXISTING BOX SIGN**

Permit Description: **BUILDING PERMIT**
Work Class: SIGN
Proposed Use:
Permit Number: 1706010011
Status: FINALED
Valuation: $750.00
Contractor Company:
Contractor Name: INSTANT SIGN PLUS

ADJOINING PROPERTY FINDINGS

Date: **8/15/2003**
Permit Type: **BL**
Description: **MECHANICAL EQUIPMENT SCREEN WALL**

Permit Description: **BUILDING PERMIT**
Work Class: ALTERATION/REPAIR
Proposed Use:
Permit Number: 0308150002
Status: FINALED
Valuation: $1,500.00
Contractor Company:
Contractor Name:

Date: **7/29/2003**
Permit Type: **ME**
Description: **TENANT IMPROVEMENT**

Permit Description: **MECHANICAL PERMIT**
Work Class:
Proposed Use:
Permit Number: 0307290001
Status: FINALED
Valuation: $0.00
Contractor Company:
Contractor Name: RAJ L AND B SHEET METAL MFG CO.

Date: **7/22/2003**
Permit Type: **BL**
Description: **FACE CHANGE**

Permit Description: **BUILDING PERMIT**
Work Class: SIGN
Proposed Use:
Permit Number: 0307220023
Status: FINALED
Valuation: $650.00
Contractor Company:
Contractor Name: INSTANT SIGN PLUS

ADJOINING PROPERTY FINDINGS

Date: **7/7/2003**
Permit Type: **EL**
Description: **ELECTRICAL PERMIT FOR T.I.**

Permit Description: **ELECTRICAL PERMIT**
Work Class:
Proposed Use:
Permit Number: 0307070003
Status: FINALED
Valuation: $0.00
Contractor Company:
Contractor Name: RAJ ANDREW CHUNG

Date: **7/7/2003**
Permit Type: **BL**
Description: **FRONT DOOR CHANGE OUT & CHANGE OUT TWO FRONT WINDOWS**

Permit Description: **BUILDING PERMIT**
Work Class: ALTERATION/REPAIR
Proposed Use:
Permit Number: 0307070009
Status: FINALED
Valuation: $3,500.00
Contractor Company:
Contractor Name: RAJ ANDREW CHUNG

Date: **7/7/2003**
Permit Type: **ME**
Description: **MECHANICAL PERMIT FOR T.I.**

Permit Description: **MECHANICAL PERMIT**
Work Class:
Proposed Use:
Permit Number: 0307070009
Status: FINALED
Valuation: $0.00
Contractor Company:
Contractor Name: RAJ ANDREW CHUNG

ADJOINING PROPERTY FINDINGS

Date: **7/3/2003**
Permit Type: **BL**
Description: **TENANT IMPROVEMENT**

Permit Description: **BUILDING PERMIT**
Work Class: TENANT IMPROVEMENT
Proposed Use:
Permit Number: 0304090009
Status: FINALED
Valuation: $50,000.00
Contractor Company:
Contractor Name: RAJ ANDREW CHUNG

17701 PIONEER BLVD

Date: **3/8/2002**
Permit Type: **BL**
Description: **FACE CHANGE**

Permit Description: **BUILDING PERMIT**
Work Class: SIGN
Proposed Use:
Permit Number: 0203080015
Status: FINALED
Valuation: $200.00
Contractor Company:
Contractor Name:

Date: **1/15/2002**
Permit Type: **PL**
Description: **REPLACEMENT OF 2 FLOOR SINKS**

Permit Description: **PLUMBING PERMIT**
Work Class:
Proposed Use:
Permit Number: 0201150005
Status: FINALED
Valuation: $0.00
Contractor Company:
Contractor Name: DRAGON CONSTRUCTION

ADJOINING PROPERTY FINDINGS

Date: **1/2/2002**
Permit Type: **BL**
Description: **T.I.**

Permit Description: **BUILDING PERMIT**
Work Class: TENANT IMPROVEMENT
Proposed Use:
Permit Number: 0111020005
Status: FINALED
Valuation: $60,000.00
Contractor Company:
Contractor Name: REACHAIR CO.

Date: **1/2/2002**
Permit Type: **EL**
Description: **ELECTRICAL PERMIT FOR T.I.**

Permit Description: **ELECTRICAL PERMIT**
Work Class:
Proposed Use:
Permit Number: 0201020003
Status: FINALED
Valuation: $0.00
Contractor Company:
Contractor Name: REACHAIR CO.

Date: **1/2/2002**
Permit Type: **SE**
Description: **SEWER CONNECTION**

Permit Description: **SEWER PERMIT**
Work Class:
Proposed Use:
Permit Number: 0201020003
Status: FINALED
Valuation: $0.00
Contractor Company:
Contractor Name: REACHAIR CO.

ADJOINING PROPERTY FINDINGS

Date: **1/2/2002**
Permit Type: **ME**
Description: **MECHANICAL PERMIT FOR T.I.**

Permit Description: **MECHANICAL PERMIT**
Work Class:
Proposed Use:
Permit Number: 0201020004
Status: FINALED
Valuation: $0.00
Contractor Company:
Contractor Name: REACHAIR CO.

Date: **1/2/2002**
Permit Type: **PL**
Description: **PLUMBING PERMIT FOR T.I.**

Permit Description: **PLUMBING PERMIT**
Work Class:
Proposed Use:
Permit Number: 0201020005
Status: FINALED
Valuation: $0.00
Contractor Company:
Contractor Name: REACHAIR CO.

Date: **8/21/2000**
Permit Type: **BL**
Description: **FACE CHANGE ON EXISTING BOX SIGN**

Permit Description: **BUILDING PERMIT**
Work Class: SIGN
Proposed Use:
Permit Number: 0008210020
Status: FINALED
Valuation: $350.00
Contractor Company:
Contractor Name: INSTANT SIGN PLUS

ADJOINING PROPERTY FINDINGS

Date: **9/28/1999**
Permit Type: **ME**
Description: **INSTALLATION OF HOOD**

Permit Description: **MECHANICAL PERMIT**
Work Class:
Proposed Use:
Permit Number: 9909280001
Status: FINALED
Valuation: $0.00
Contractor Company:
Contractor Name: CELESTIAL HEATING AND AIR

Date: **7/27/1999**
Permit Type: **PL**
Description: **2- FOOD PREP SINKS, 1-LAVORATORY, 3- DRAINS**

Permit Description: **PLUMBING PERMIT**
Work Class:
Proposed Use:
Permit Number: 9907270008
Status: FINALED
Valuation: $0.00
Contractor Company:
Contractor Name: ALEXANDER HADDAS

Date: **7/27/1999**
Permit Type: **EL**
Description: **RELOCATE 4 LIGHTS AND 4/SWITCHES ADD 4 OUTLETS**

Permit Description: **ELECTRICAL PERMIT**
Work Class:
Proposed Use:
Permit Number: 9907270010
Status: FINALED
Valuation: $0.00
Contractor Company:
Contractor Name: HADDAD ALEXANDER

ADJOINING PROPERTY FINDINGS

Date: **7/7/1999**
Permit Type: **BL**
Description: **TENANT IMPROVEMENT**

Permit Description: **BUILDING PERMIT**
Work Class: TENANT IMPROVEMENT
Proposed Use:
Permit Number: 9907070007
Status: FINALED
Valuation: $60,000.00
Contractor Company:
Contractor Name:

Date: **5/24/1999**
Permit Type: **BL**
Description: **SIGN FACE CHANGE**

Permit Description: **BUILDING PERMIT**
Work Class: SIGN
Proposed Use:
Permit Number: 9905240012
Status: FINALED
Valuation: $750.00
Contractor Company:
Contractor Name: INSTANT SIGN PLUS

Date: **3/30/1999**
Permit Type: **BL**
Description: **REMOVE NON-BEARING WALL AS SHOWN ON THE DEMO PLAN.**

Permit Description: **BUILDING PERMIT**
Work Class: DEMOLITION
Proposed Use:
Permit Number: 9903300010
Status: FINALED
Valuation: $0.00
Contractor Company:
Contractor Name:

ADJOINING PROPERTY FINDINGS

17702 PIONEER BLVD

Date:	**10/5/2021**
Permit Type:	**MP**
Description:	**NAVRATRI FESTIVAL PERMIT - TENT INSPECTION**
Permit Description:	**MISCELLANEOUS PERMIT**
Work Class:	
Proposed Use:	
Permit Number:	2110050002
Status:	FINALED
Valuation:	$0.00
Contractor Company:	
Contractor Name:	

Date:	**8/29/2019**
Permit Type:	**MP**
Description:	**40X100 FT TENT FOR EVENT (TEMPORARY)**
Permit Description:	**MISCELLANEOUS PERMIT**
Work Class:	
Proposed Use:	
Permit Number:	1908290002
Status:	PERMISUD
Valuation:	$0.00
Contractor Company:	
Contractor Name:	SUSY PARTY RENTAL

Date:	**7/10/2019**
Permit Type:	**BL**
Description:	**TI FOR A NEW OFFICE, STORAGE & TWO BATHROOMS**
Permit Description:	**BUILDING PERMIT**
Work Class:	TENANT IMPROVEMENT
Proposed Use:	
Permit Number:	1901220023
Status:	PERMISUD
Valuation:	$20,000.00
Contractor Company:	
Contractor Name:	MD GENERAL CONTRACTOR

ADJOINING PROPERTY FINDINGS

Date: **7/10/2019**
Permit Type: **PL**
Description: **TWO NEW BATHROOM FACILITIES (SINK AND TOILETS ONLY)**

Permit Description: **PLUMBING PERMIT**
Work Class:
Proposed Use:
Permit Number: 1907100003
Status: PERMISUD
Valuation: $0.00
Contractor Company:
Contractor Name: MD GENERAL CONTRACTOR

Date: **7/10/2019**
Permit Type: **EL**
Description: **NEW LIGHT FIXTURES, SWITCHES AND OUTLETS ON THE ENTIRE UNIT.**

Permit Description: **ELECTRICAL PERMIT**
Work Class:
Proposed Use:
Permit Number: 1907100004
Status: PERMISUD
Valuation: $0.00
Contractor Company:
Contractor Name: MD GENERAL CONTRACTOR

Date: **2/28/2019**
Permit Type: **MP**
Description: **40X100 FT TENT FOR EVENT (TEMPORARY)**

Permit Description: **MISCELLANEOUS PERMIT**
Work Class:
Proposed Use:
Permit Number: 1902280001
Status: FINALED
Valuation: $0.00
Contractor Company:
Contractor Name: SUSY PARTY RENTAL

ADJOINING PROPERTY FINDINGS

Date:	**9/10/2018**
Permit Type:	**MP**
Description:	**40X100FT TENT FOR EVENT (TEMPORARY PERMIT 9/13-9/16/18)**
Permit Description:	**MISCELLANEOUS PERMIT**
Work Class:	
Proposed Use:	
Permit Number:	1809100002
Status:	PERMISUD
Valuation:	$0.00
Contractor Company:	
Contractor Name:	SUSY PARTY RENTAL

Date:	**4/5/2018**
Permit Type:	**BL**
Description:	**INTERIOR DEMO FOR RESTUARANT**
Permit Description:	**BUILDING PERMIT**
Work Class:	ALTERATION/REPAIR
Proposed Use:	
Permit Number:	1804050035
Status:	PERMISUD
Valuation:	$4,000.00
Contractor Company:	
Contractor Name:	MD GENERAL CONTRACTOR

Date:	**9/29/2016**
Permit Type:	**MP**
Description:	**9600 SQFT TENT WITH GENERATOR**
Permit Description:	**MISCELLANEOUS PERMIT**
Work Class:	
Proposed Use:	
Permit Number:	1609290001
Status:	FINALED
Valuation:	$0.00
Contractor Company:	
Contractor Name:	SUSY PARTY RENTAL

ADJOINING PROPERTY FINDINGS

Date: **4/12/2016**
Permit Type: **MP**
Description: **TENT INSPECTION AND ELECTRICAL INSPECTION**

Permit Description: **MISCELLANEOUS PERMIT**
Work Class:
Proposed Use:
Permit Number: 1604120003
Status: FINALED
Valuation: $0.00
Contractor Company:
Contractor Name: FELIPE SOSA

Date: **4/17/2015**
Permit Type: **MP**
Description: **RENTAL ITEMS 8 TABLES, CHARIRS, 10X10 CANOPIES 96&268SF STAGE EACH 2' TALL**

Permit Description: **MISCELLANEOUS PERMIT**
Work Class:
Proposed Use:
Permit Number: 1504170001
Status: FINALED
Valuation: $9,000.00
Contractor Company:
Contractor Name:

Date: **4/17/2015**
Permit Type: **EL**
Description: **25 KW TOWABLE GENERATOR**

Permit Description: **ELECTRICAL PERMIT**
Work Class:
Proposed Use:
Permit Number: 1504170005
Status: FINALED
Valuation: $0.00
Contractor Company:
Contractor Name:

ADJOINING PROPERTY FINDINGS

Date:	**9/27/2004**
Permit Type:	**BL**
Description:	**CHANGE THREE EXAM ROOM DOORS TO OPEN IN OPPOSITE DIRECTION**

Permit Description:	**BUILDING PERMIT**
Work Class:	ALTERATION/REPAIR
Proposed Use:	
Permit Number:	0409270028
Status:	FINALED
Valuation:	$300.00
Contractor Company:	
Contractor Name:	

Date:	**4/12/2000**
Permit Type:	**BL**
Description:	**FACE CHANGE ON EXISTING POLE SIGN**

Permit Description:	**BUILDING PERMIT**
Work Class:	SIGN
Proposed Use:	
Permit Number:	0004120012
Status:	FINALED
Valuation:	$900.00
Contractor Company:	
Contractor Name:	BELLFLOWER NEON

17703 PIONEER BLVD

Date:	**7/25/2017**
Permit Type:	**BL**
Description:	**FACE C/O ON EXISTING BOX SIGN**

Permit Description:	**BUILDING PERMIT**
Work Class:	SIGN
Proposed Use:	
Permit Number:	1707250021
Status:	FINALED
Valuation:	$350.00
Contractor Company:	
Contractor Name:	INSTANT SIGN PLUS

ADJOINING PROPERTY FINDINGS

Date: **12/12/2006**
Permit Type:
Description: **SIGN FACE CHANGE**

Permit Description:
Work Class: SIGN
Proposed Use:
Permit Number: 0612110013
Status: PERMISUD
Valuation: $260.00
Contractor Company:
Contractor Name: THE SIGN FACTORY

17705 PIONEER BLVD

Date: **3/3/2022**
Permit Type: **BL**
Description: **FACE CHANGE ON EXISTING SIGN**

Permit Description: **BUILDING PERMIT**
Work Class: SIGN
Proposed Use:
Permit Number: 2203030026
Status: FINALED
Valuation: $550.00
Contractor Company:
Contractor Name: INSTANT SIGN PLUS

Date: **11/8/2021**
Permit Type: **PL**
Description: **CONSTRUCTION OF A GENDER NEUTRAL BATHROOM.**

Permit Description: **PLUMBING PERMIT**
Work Class:
Proposed Use:
Permit Number: 2111080004
Status: FINALED
Valuation: $0.00
Contractor Company:
Contractor Name:

ADJOINING PROPERTY FINDINGS

Date:	**9/10/2021**
Permit Type:	**BL**
Description:	**CONSTRUCT ACCESIBLE GENDER NEUTRAL TOILET ROOM. CONVERT (E) TOILET ROOM TO UTILITY ROOM**
Permit Description:	**BUILDING PERMIT**
Work Class:	TENANT IMPROVEMENT
Proposed Use:	
Permit Number:	2107130008
Status:	FINALED
Valuation:	$10,000.00
Contractor Company:	
Contractor Name:	

Date:	**4/16/2008**
Permit Type:	**PL**
Description:	**PLUMBING FIXTURES**
Permit Description:	**PLUMBING PERMIT**
Work Class:	
Proposed Use:	
Permit Number:	0804160001
Status:	FINALED
Valuation:	$0.00
Contractor Company:	
Contractor Name:	B AND K PLUMBING CO.

ADJOINING PROPERTY FINDINGS

17709 PIONEER BLVD

Date:	**8/10/2016**
Permit Type:	**BL**
Description:	**SIGN FOR PACIFIC CITY BANK**
Permit Description:	**BUILDING PERMIT**
Work Class:	SIGN
Proposed Use:	
Permit Number:	1608100013
Status:	FINALED
Valuation:	$3,500.00
Contractor Company:	
Contractor Name:	IMAGE SYSTEMS SIGNS AND GRAPHICS

Date:	**6/16/2016**
Permit Type:	**EL**
Description:	**100 AMP PANEL UPGRADE**
Permit Description:	**ELECTRICAL PERMIT**
Work Class:	
Proposed Use:	
Permit Number:	1606160012
Status:	FINALED
Valuation:	$0.00
Contractor Company:	
Contractor Name:	NEMO CONSTRUCTION

Date:	**5/3/2016**
Permit Type:	**BL**
Description:	**TENANT IMPROVEMENT FOR BANK AT EL PATIO**
Permit Description:	**BUILDING PERMIT**
Work Class:	TENANT IMPROVEMENT
Proposed Use:	
Permit Number:	1603290077
Status:	FINALED
Valuation:	$90,000.00
Contractor Company:	
Contractor Name:	SANG H. LEE

ADJOINING PROPERTY FINDINGS

Date: **5/3/2016**
Permit Type: **EL**
Description: **T.I. NEW LIGHTING AND 3 NEW PANELS (1) 200 AMP (2) 100 AMP**

Permit Description: **ELECTRICAL PERMIT**
Work Class:
Proposed Use:
Permit Number: 1604120014
Status: FINALED
Valuation: $0.00
Contractor Company:
Contractor Name: SANG H. LEE

Date: **5/3/2016**
Permit Type: **ME**
Description: **ME FOR T.I. INCLUDES DUCTWORK & REGISTERS**

Permit Description: **MECHANICAL PERMIT**
Work Class:
Proposed Use:
Permit Number: 1604210011
Status: FINALED
Valuation: $0.00
Contractor Company:
Contractor Name: SANG H. LEE

17711 PIONEER BLVD

Date: **8/1/2005**
Permit Type: **BL**
Description: **T/O EXISTING BUILT UP/HOT MOP ROOF & REPLACE W/ THE SAME.**

Permit Description: **BUILDING PERMIT**
Work Class: ALTERATION/REPAIR
Proposed Use:
Permit Number: 0508010014
Status: PERMISUD
Valuation: $10,000.00
Contractor Company:
Contractor Name: NAVARRO ROOFING

ADJOINING PROPERTY FINDINGS

Date: **5/14/2003**
Permit Type: **BL**
Description: **FACE CHANGE ON EXISTING SIGN**

Permit Description: **BUILDING PERMIT**
Work Class: SIGN
Proposed Use:
Permit Number: 0305140010
Status: FINALED
Valuation: $300.00
Contractor Company:
Contractor Name: INSTANT SIGN PLUS

Date: **4/3/2003**
Permit Type: **PL**
Description: **T.I.**

Permit Description: **PLUMBING PERMIT**
Work Class:
Proposed Use:
Permit Number: 0304030003
Status: PERMISUD
Valuation: $0.00
Contractor Company:
Contractor Name: ROGER SIKORSKE

Date: **4/3/2003**
Permit Type: **BL**
Description: **T.I.**

Permit Description: **BUILDING PERMIT**
Work Class: TENANT IMPROVEMENT
Proposed Use:
Permit Number: 0303270007
Status: FINALED
Valuation: $16,000.00
Contractor Company:
Contractor Name: ROGER SIKORSKE

ADJOINING PROPERTY FINDINGS

Date: **4/3/2003**
Permit Type: **ME**
Description: **INSTALL NEW A/C UNIT AND DUCT WORK**

Permit Description: **MECHANICAL PERMIT**
Work Class:
Proposed Use:
Permit Number: 0304030002
Status: FINALED
Valuation: $0.00
Contractor Company:
Contractor Name: HURLIMAN HEATING AND AIR CONDITIONI

Date: **4/3/2003**
Permit Type: **EL**
Description: **INSTALL NEW A/C UNIT AND DUCT WORK**

Permit Description: **ELECTRICAL PERMIT**
Work Class:
Proposed Use:
Permit Number: 0304030003
Status: FINALED
Valuation: $0.00
Contractor Company:
Contractor Name: HURLIMAN HEATING AND AIR CONDITIONI

Date: **4/3/2003**
Permit Type: **EL**
Description: **T.I.**

Permit Description: **ELECTRICAL PERMIT**
Work Class:
Proposed Use:
Permit Number: 0304030008
Status: FINALED
Valuation: $0.00
Contractor Company:
Contractor Name: ROGER SIKORSKE

ADJOINING PROPERTY FINDINGS

17713 PIONEER BLVD

Date:	**6/28/2007**
Permit Type:	**BL**
Description:	**REPAIR DAMAGE TO FRAMING AND STUCCO**
Permit Description:	**BUILDING PERMIT**
Work Class:	COMMERCIAL ADD/ALT
Proposed Use:	
Permit Number:	0706280002
Status:	FINALED
Valuation:	$5,000.00
Contractor Company:	
Contractor Name:	DCI INC.

Date:	**5/10/2005**
Permit Type:	**EL**
Description:	**INSTALL 2 SETS ILLUMINATED CHANNEL LETTERS.**
Permit Description:	**ELECTRICAL PERMIT**
Work Class:	
Proposed Use:	
Permit Number:	0505100009
Status:	FINALED
Valuation:	$0.00
Contractor Company:	
Contractor Name:	SIGNTECH ELECTRICAL ADVERTISING

Date:	**5/10/2005**
Permit Type:	**BL**
Description:	**INSTALL 2 SETS ILLUMINATED CHANNEL LETTERS.**
Permit Description:	**BUILDING PERMIT**
Work Class:	SIGN
Proposed Use:	
Permit Number:	0505100012
Status:	FINALED
Valuation:	$6,500.00
Contractor Company:	
Contractor Name:	SIGNTECH ELECTRICAL ADVERTISING

ADJOINING PROPERTY FINDINGS

Date: **12/2/2004**
Permit Type: **ME**
Description: **MECHANICAL PERMIT FOR TENTANT IMPROVEMENT FOR BANK INSIDE OF MARKET**

Permit Description: **MECHANICAL PERMIT**
Work Class:
Proposed Use:
Permit Number: 0412020003
Status: FINALED
Valuation: $0.00
Contractor Company:
Contractor Name: JLM CONSTRUCTION

Date: **12/2/2004**
Permit Type: **EL**
Description: **ELECTRICAL PERMIT FOR TENANT IMPROVEMENT FOR BANK INSIDE MARKET**

Permit Description: **ELECTRICAL PERMIT**
Work Class:
Proposed Use:
Permit Number: 0412020004
Status: FINALED
Valuation: $0.00
Contractor Company:
Contractor Name: JLM CONSTRUCTION

Date: **12/2/2004**
Permit Type: **BL**
Description: **TENANT IMPROVEMENT (BANK INSIDE MARKET)**

Permit Description: **BUILDING PERMIT**
Work Class: TENANT IMPROVEMENT
Proposed Use:
Permit Number: 0412020015
Status: FINALED
Valuation: $45,000.00
Contractor Company:
Contractor Name: JLM CONSTRUCTION

ADJOINING PROPERTY FINDINGS

Date: **12/1/2004**
Permit Type: **BL**
Description: **REPAIR STUCCO, REALIGN FRAMING & PAINT DAMAGED BY CAR ACCIDENT**

Permit Description: **BUILDING PERMIT**
Work Class: ALTERATION/REPAIR
Proposed Use:
Permit Number: 0412010008
Status: FINALED
Valuation: $6,000.00
Contractor Company:
Contractor Name: CONSTRUCTION 911

Date: **7/10/2003**
Permit Type: **EL**
Description: **ELECTRICAL PERMIT FOR SIX NEW SIGNS**

Permit Description: **ELECTRICAL PERMIT**
Work Class:
Proposed Use:
Permit Number: 0307100009
Status: FINALED
Valuation: $0.00
Contractor Company:
Contractor Name: SIGNS EXPRESS MAUNFACTURING CO.

Date: **7/10/2003**
Permit Type: **BL**
Description: **SIX NEW SIGNS**

Permit Description: **BUILDING PERMIT**
Work Class: SIGN
Proposed Use:
Permit Number: 0307100010
Status: FINALED
Valuation: $9,000.00
Contractor Company:
Contractor Name: SIGNS EXPRESS MAUNFACTURING CO.

ADJOINING PROPERTY FINDINGS

Date: **7/8/2003**
Permit Type: **EL**
Description: **INSTALL NEW SERVICE CABINET FOR TRAFFIC SIGNAL**

Permit Description: **ELECTRICAL PERMIT**
Work Class:
Proposed Use:
Permit Number: 0307080016
Status: FINALED
Valuation: $0.00
Contractor Company:
Contractor Name:

Date: **5/16/2003**
Permit Type: **BL**
Description: **INSTALLATION OF ONE ILLUMINATED MONUMENT SIGN**

Permit Description: **BUILDING PERMIT**
Work Class: SIGN
Proposed Use:
Permit Number: 0305160002
Status: FINALED
Valuation: $4,500.00
Contractor Company:
Contractor Name: SIGNTECH ELECTRICAL ADVERTISING INC

Date: **5/12/2003**
Permit Type: **BL**
Description: **INSTALLATION OF NEW SPRINKLER SYSTEM**

Permit Description: **BUILDING PERMIT**
Work Class: FIRE SPRINKLER
Proposed Use:
Permit Number: 0305120001
Status: FINALED
Valuation: $31,500.00
Contractor Company:
Contractor Name: HYDRO-MATIC FIRE SPRINKLER SYSTEM

ADJOINING PROPERTY FINDINGS

Date: **3/14/2003**
Permit Type: **ME**
Description: **MECHANICAL PERMIT FOR NEW SUPERMARKET**

Permit Description: **MECHANICAL PERMIT**
Work Class:
Proposed Use:
Permit Number: 0301030011
Status: FINALED
Valuation: $0.00
Contractor Company:
Contractor Name: TEMPERATURES UNLIMITED

Date: **2/19/2003**
Permit Type: **PL**
Description: **INTERCEPTORS**

Permit Description: **PLUMBING PERMIT**
Work Class:
Proposed Use:
Permit Number: 0302190025
Status: FINALED
Valuation: $0.00
Contractor Company:
Contractor Name:

Date: **1/17/2003**
Permit Type: **EL**
Description: **ELECTRICAL PERMIT FOR NEW SUPERMARKET**

Permit Description: **ELECTRICAL PERMIT**
Work Class:
Proposed Use:
Permit Number: 0301030025
Status: FINALED
Valuation: $0.00
Contractor Company:
Contractor Name: COLONIAL ELECTRIC

ADJOINING PROPERTY FINDINGS

Date: **1/17/2003**
Permit Type: **ME**
Description: **INSTALL REFRIGERATION FOR NEW SUPERMARKET**

Permit Description: **MECHANICAL PERMIT**
Work Class:
Proposed Use:
Permit Number: 0301170001
Status: FINALED
Valuation: $0.00
Contractor Company:
Contractor Name: HILL PHOENIX REFRIGIRAITON

Date: **1/7/2003**
Permit Type: **PL**
Description: **PLUMBING PERMIT FOR NEW SUPERMARKET**

Permit Description: **PLUMBING PERMIT**
Work Class:
Proposed Use:
Permit Number: 0301030021
Status: FINALED
Valuation: $0.00
Contractor Company:
Contractor Name: QUALITY DESIGN PLUMBING

Date: **11/27/2002**
Permit Type: **EL**
Description: **TEMPORARY POWER POLE**

Permit Description: **ELECTRICAL PERMIT**
Work Class:
Proposed Use:
Permit Number: 0211270012
Status: FINALED
Valuation: $0.00
Contractor Company:
Contractor Name: TEMP POWER SYSTEMS

ADJOINING PROPERTY FINDINGS

Date: **11/12/2002**
Permit Type: **BL**
Description: **NEW COMMERCIAL SHOPPING CENTER**

Permit Description: **BUILDING PERMIT**
Work Class: NEW COMMERCIAL
Proposed Use:
Permit Number: 0208270056
Status: FINALED
Valuation: $2,240,000.00
Contractor Company:
Contractor Name:

Date: **9/18/2002**
Permit Type: **GR**
Description: **GRADING PERMIT FOR NEW COMMERCIAL SHOPPING CENTER**

Permit Description: **GRADING PERMIT**
Work Class:
Proposed Use:
Permit Number: 0209160001
Status: FINALED
Valuation: $0.00
Contractor Company:
Contractor Name:

17718 PIONEER BLVD

Date: **9/27/2007**
Permit Type: **EL**
Description: **ELECTRICAL PANEL UPGRADE - 200 AMP**

Permit Description: **ELECTRICAL PERMIT**
Work Class:
Proposed Use:
Permit Number: 0709270008
Status: FINALED
Valuation: $0.00
Contractor Company:
Contractor Name: TKN ELECTRICAL

ADJOINING PROPERTY FINDINGS

17720 PIONEER BLVD

Date:	**7/7/2011**
Permit Type:	**BL**
Description:	**REMOVE (E) ROOF INSTALL TORCH DOWN & COAT W/COOL ROOF MATERIAL**
Permit Description:	**BUILDING PERMIT**
Work Class:	ALTERATION/REPAIR
Proposed Use:	
Permit Number:	1107070006
Status:	FINALED
Valuation:	$8,740.00
Contractor Company:	
Contractor Name:	

Date:	**8/15/2006**
Permit Type:	**BL**
Description:	**REPLACEMENT OF FACE (BOTH SIDES) ON THE EXISTING POLE SIGN.**
Permit Description:	**BUILDING PERMIT**
Work Class:	SIGN
Proposed Use:	
Permit Number:	0608150003
Status:	FINALED
Valuation:	$5,000.00
Contractor Company:	
Contractor Name:	JASON KWAK

Date:	**12/15/1997**
Permit Type:	**ME**
Description:	**INSTALL KITCHEN HOOD**
Permit Description:	**MECHANICAL PERMIT**
Work Class:	
Proposed Use:	
Permit Number:	9712150004
Status:	FINALED
Valuation:	$0.00
Contractor Company:	
Contractor Name:	LEES CONSTRUCTION CO.

ADJOINING PROPERTY FINDINGS

Date: **12/2/1997**
Permit Type: **BL**
Description: **FACE CHANGE**

Permit Description: **BUILDING PERMIT**
Work Class: SIGN
Proposed Use:
Permit Number: 9712020019
Status: FINALED
Valuation: $3,500.00
Contractor Company:
Contractor Name: INSTANT SIGN PLUS

Date: **12/1/1997**
Permit Type: **EL**
Description: **ELECTRIC LIGHTING FIXTURE**

Permit Description: **ELECTRICAL PERMIT**
Work Class:
Proposed Use:
Permit Number: 9712010017
Status: FINALED
Valuation: $0.00
Contractor Company:
Contractor Name: MYONG CHONG

Date: **11/17/1997**
Permit Type: **BL**
Description: **TENANT IMPROVEMENT**

Permit Description: **BUILDING PERMIT**
Work Class: COMMERCIAL ADDITION
Proposed Use:
Permit Number: 9710100017
Status: FINALED
Valuation: $35,000.00
Contractor Company:
Contractor Name: FRANK NGUYEN

ADJOINING PROPERTY FINDINGS

Date:	**11/17/1997**
Permit Type:	**PL**
Description:	**TENANT IMPROVEMENT**

Permit Description:	**PLUMBING PERMIT**
Work Class:	
Proposed Use:	
Permit Number:	9711170005
Status:	FINALED
Valuation:	$0.00
Contractor Company:	
Contractor Name:	FRANK NGUYEN

Date:	**7/31/1997**
Permit Type:	**BL**
Description:	**REMOVE EXISTING AND INSTALL NEW BUILD UP ROOF**

Permit Description:	**BUILDING PERMIT**
Work Class:	COMMERCIAL ADD/ALT
Proposed Use:	
Permit Number:	9707310001
Status:	FINALED
Valuation:	$8,000.00
Contractor Company:	
Contractor Name:	BROTHER'S ROOFING CO.

17722 PIONEER BLVD

Date:	**7/22/2021**
Permit Type:	**BL**
Description:	**1200 SF TI**

Permit Description:	**BUILDING PERMIT**
Work Class:	TENANT IMPROVEMENT
Proposed Use:	
Permit Number:	2105250018
Status:	PERMISUD
Valuation:	$40,000.00
Contractor Company:	
Contractor Name:	

ADJOINING PROPERTY FINDINGS

Date: **6/16/2021**
Permit Type: **EL**
Description: **1 MWS**

Permit Description: **ELECTRICAL PERMIT**
Work Class:
Proposed Use:
Permit Number: 2106160003
Status: PERMISUD
Valuation: $0.00
Contractor Company:
Contractor Name: SUCCESS SIGN GROUP

Date: **6/16/2021**
Permit Type: **BL**
Description: **INSTALL 1 MWS "HARSHI" 11.5 SF**

Permit Description: **BUILDING PERMIT**
Work Class: SIGN
Proposed Use:
Permit Number: 2106160010
Status: PERMISUD
Valuation: $2,000.00
Contractor Company:
Contractor Name: SUCCESS SIGN GROUP

Date: **6/18/2020**
Permit Type: **BL**
Description: **INSTALL ADDRESS SIGNS "17722" "17726" AND BUILDING NAME "RAJ**

Permit Description: **BUILDING PERMIT**
Work Class: SIGN
Proposed Use:
Permit Number: 2006180020
Status: PERMISUD
Valuation: $2,000.00
Contractor Company:
Contractor Name: SUCCESS SIGN

ADJOINING PROPERTY FINDINGS

Date:	**7/13/2007**
Permit Type:	**SE**
Description:	**REPLACING SEWER SYSTEM**
Permit Description:	**SEWER PERMIT**
Work Class:	
Proposed Use:	
Permit Number:	0707130002
Status:	FINALED
Valuation:	$0.00
Contractor Company:	
Contractor Name:	RICHARD BATEMAN

17726 PIONEER BLVD

Date:	**6/18/2020**
Permit Type:	**EL**
Description:	**3 INTERNALLY ILLUMINATED LED CHANNEL LETTER SIGNS "CN TRAVEL"**
Permit Description:	**ELECTRICAL PERMIT**
Work Class:	
Proposed Use:	
Permit Number:	2006180006
Status:	PERMISUD
Valuation:	$0.00
Contractor Company:	
Contractor Name:	SUCCESS SIGN

ADJOINING PROPERTY FINDINGS

Date:	**6/18/2020**
Permit Type:	**BL**
Description:	**3 INTERNALLY ILLUMINAED LED CHANNEL LETTER SIGNS "CN TRAVEL TOURS & CRUISES"**

Permit Description:	**BUILDING PERMIT**
Work Class:	SIGN
Proposed Use:	
Permit Number:	2006180018
Status:	PERMISUD
Valuation:	$3,000.00
Contractor Company:	
Contractor Name:	SUCCESS SIGN

Date:	**6/18/2019**
Permit Type:	**BL**
Description:	**TENANT IMPROVEMENT (INTERNAL AND FACADE) FOR EXISTING COMMERCIAL PROPERTY THAT'S VACANT**

Permit Description:	**BUILDING PERMIT**
Work Class:	TENANT IMPROVEMENT
Proposed Use:	
Permit Number:	1903150004
Status:	PERMISUD
Valuation:	$155,800.00
Contractor Company:	
Contractor Name:	PROVIDENCE CONSTRUCTION

ADJOINING PROPERTY FINDINGS

Date:	**6/18/2019**
Permit Type:	**ME**
Description:	**MECHANICAL FOR TI AT EXISTING COMMERCIAL BUILDING 3 PACKAGE UNITS - 1 - 5 TONS, 2 - 2 TONS**
Permit Description:	**MECHANICAL PERMIT**
Work Class:	
Proposed Use:	
Permit Number:	1906180003
Status:	PERMISUD
Valuation:	$0.00
Contractor Company:	
Contractor Name:	PROVIDENCE CONSTRUCTION

Date:	**6/18/2019**
Permit Type:	**EL**
Description:	**ELECTRICAL WORK FOR NEW TI AT EXISTING, VACANT COMMERCIAL BUILDING**
Permit Description:	**ELECTRICAL PERMIT**
Work Class:	
Proposed Use:	
Permit Number:	1906180005
Status:	PERMISUD
Valuation:	$0.00
Contractor Company:	
Contractor Name:	PROVIDENCE CONSTRUCTION

Date:	**6/18/2019**
Permit Type:	**PL**
Description:	**PLUMBING FOR TENANT IMPROVEMENT AT EXISTING VACANT COMMERCIAL BUILDING**
Permit Description:	**PLUMBING PERMIT**
Work Class:	
Proposed Use:	
Permit Number:	1906180006
Status:	PERMISUD
Valuation:	$0.00
Contractor Company:	
Contractor Name:	PROVIDENCE CONSTRUCTION

ADJOINING PROPERTY FINDINGS

Date:	**9/13/2018**
Permit Type:	**BL**
Description:	**DEMO INTERIOR NON-STRUCTURAL PARTITION WALLS FINAL PENDING VERIFICATION OF BUSINESS LICENSE**
Permit Description:	**BUILDING PERMIT**
Work Class:	DEMOLITION
Proposed Use:	
Permit Number:	1809130007
Status:	FINALED
Valuation:	$0.00
Contractor Company:	
Contractor Name:	PROVIDENCE CONSTRUCTION

Date:	**2/20/2003**
Permit Type:	**BL**
Description:	**TREAR OFF, REROOF WITH 40 YEAR COMP SHINGLES**
Permit Description:	**BUILDING PERMIT**
Work Class:	ALTERATION/REPAIR
Proposed Use:	
Permit Number:	0302200018
Status:	FINALED
Valuation:	$3,870.00
Contractor Company:	
Contractor Name:	VAN HAMERSVELD ROOFING

Date:	**9/28/2000**
Permit Type:	**BL**
Description:	**46" PARTITION WALL**
Permit Description:	**BUILDING PERMIT**
Work Class:	COMMERCIAL ADD/ALT
Proposed Use:	
Permit Number:	0009280002
Status:	FINALED
Valuation:	$250.00
Contractor Company:	
Contractor Name:	NATIONAL CONSTRUCTION

ADJOINING PROPERTY FINDINGS

17801 PIONEER BLVD

Date:	**2/19/2019**
Permit Type:	**BL**
Description:	**WALL SIGN FOR "RAMEN ZURU" NON-ILLUMINATED**
Permit Description:	**BUILDING PERMIT**
Work Class:	SIGN
Proposed Use:	
Permit Number:	1902190019
Status:	FINALED
Valuation:	$800.00
Contractor Company:	
Contractor Name:	88 SIGN CORP

Date:	**11/20/2018**
Permit Type:	**PL**
Description:	**T.I. RESTAURANT**
Permit Description:	**PLUMBING PERMIT**
Work Class:	
Proposed Use:	
Permit Number:	1809120002
Status:	FINALED
Valuation:	$0.00
Contractor Company:	
Contractor Name:	ASTER CONSTRUCTION

Date:	**11/20/2018**
Permit Type:	**ME**
Description:	**T.I. RESTAURANT**
Permit Description:	**MECHANICAL PERMIT**
Work Class:	
Proposed Use:	
Permit Number:	1809120004
Status:	FINALED
Valuation:	$0.00
Contractor Company:	
Contractor Name:	ASTER CONSTRUCTION

ADJOINING PROPERTY FINDINGS

Date: **11/20/2018**
Permit Type: **EL**
Description: **T.I. FOR RESTAURANT**

Permit Description: **ELECTRICAL PERMIT**
Work Class:
Proposed Use:
Permit Number: 1809120006
Status: FINALED
Valuation: $0.00
Contractor Company:
Contractor Name: ASTER CONSTRUCTION

Date: **11/13/2018**
Permit Type: **BL**
Description: **TI FOR RESTAURANT**

Permit Description: **BUILDING PERMIT**
Work Class: COMMERCIAL ADD/ALT
Proposed Use:
Permit Number: 1809110016
Status: FINALED
Valuation: $150,000.00
Contractor Company:
Contractor Name: ASTAR CONSTRUCTION

Date: **8/23/2018**
Permit Type: **BL**
Description: **NON-ILLUMINATED CHANNEL LETTER WALL SIGN AS "ARITAUM"**

Permit Description: **BUILDING PERMIT**
Work Class: SIGN
Proposed Use:
Permit Number: 1808230015
Status: FINALED
Valuation: $1,800.00
Contractor Company:
Contractor Name: SOONHO KIM

ADJOINING PROPERTY FINDINGS

Date: **4/19/2011**
Permit Type: **BL**
Description: **(N) NON-ILLUMINATED WALL SIGN**

Permit Description: **BUILDING PERMIT**
Work Class: SIGN
Proposed Use:
Permit Number: 1104190006
Status: FINALED
Valuation: $2,200.00
Contractor Company:
Contractor Name:

Date: **4/19/2011**
Permit Type: **EL**
Description: **ELECTRICAL FIXTURES FOR T.I.**

Permit Description: **ELECTRICAL PERMIT**
Work Class:
Proposed Use:
Permit Number: 1104190008
Status: FINALED
Valuation: $0.00
Contractor Company:
Contractor Name:

Date: **3/25/2011**
Permit Type: **BL**
Description: **REMOVE 2 WALLS & BUILDING 1 (N) WALL, (N) DOOR**

Permit Description: **BUILDING PERMIT**
Work Class: TENANT IMPROVEMENT
Proposed Use:
Permit Number: 1103220004
Status: FINALED
Valuation: $28,520.00
Contractor Company:
Contractor Name:

ADJOINING PROPERTY FINDINGS

Date: **3/24/2010**
Permit Type: **EL**
Description: **(N) ILLUMINATED WALL SIGN**

Permit Description: **ELECTRICAL PERMIT**
Work Class:
Proposed Use:
Permit Number: 1003240004
Status: FINALED
Valuation: $0.00
Contractor Company:
Contractor Name:

Date: **3/24/2010**
Permit Type: **BL**
Description: **(N) ILLUMINATED WALL SIGN**

Permit Description: **BUILDING PERMIT**
Work Class: SIGN
Proposed Use:
Permit Number: 1003240011
Status: FINALED
Valuation: $3,000.00
Contractor Company:
Contractor Name:

Date: **6/24/2008**
Permit Type: **BL**
Description: **(N) CHANNEL LETTER SIGN- NON ILLUMINATED**

Permit Description: **BUILDING PERMIT**
Work Class: SIGN
Proposed Use:
Permit Number: 0806240015
Status: FINALED
Valuation: $1,500.00
Contractor Company:
Contractor Name: ARTISST SIGNS AND ART SERVICE CORP.

ADJOINING PROPERTY FINDINGS

Date: **6/17/2008**
Permit Type: **PL**
Description: **SINK BACK FLOW @ MOP SINK**

Permit Description: **PLUMBING PERMIT**
Work Class:
Proposed Use:
Permit Number: 0806170016
Status: FINALED
Valuation: $0.00
Contractor Company:
Contractor Name: DCI INC.

Date: **6/17/2008**
Permit Type: **EL**
Description: **6 (N) OUTLETS**

Permit Description: **ELECTRICAL PERMIT**
Work Class:
Proposed Use:
Permit Number: 0806170020
Status: FINALED
Valuation: $0.00
Contractor Company:
Contractor Name: DCI INC.

Date: **6/17/2008**
Permit Type: **BL**
Description: **(N) DEMISING WALL**

Permit Description: **BUILDING PERMIT**
Work Class: COMMERCIAL ADD/ALT
Proposed Use:
Permit Number: 0806170025
Status: FINALED
Valuation: $1,500.00
Contractor Company:
Contractor Name: DCI INC.

ADJOINING PROPERTY FINDINGS

Date: **5/13/2008**
Permit Type: **BL**
Description: **(N) NON ILLUMATED WALL SIGN**

Permit Description: **BUILDING PERMIT**
Work Class: SIGN
Proposed Use:
Permit Number: 0805130010
Status: FINALED
Valuation: $2,500.00
Contractor Company:
Contractor Name: INSTANT SIGN PLUS

Date: **5/2/2008**
Permit Type: **PL**
Description: **INSTALL 8 (N) HEADS & (N) T.I.**

Permit Description: **PLUMBING PERMIT**
Work Class:
Proposed Use:
Permit Number: 0805020003
Status: FINALED
Valuation: $0.00
Contractor Company:
Contractor Name: INTEGRETY FIRE SYSTEMS, INC.

Date: **3/6/2008**
Permit Type: **BL**
Description: **T.I. (N) OPTICAL OFFICE, 4 EXAM RMS, LAB BREAK RM & EYEWEAR**

Permit Description: **BUILDING PERMIT**
Work Class: TENANT IMPROVEMENT
Proposed Use:
Permit Number: 0801150002
Status: FINALED
Valuation: $95,000.00
Contractor Company:
Contractor Name: BHY DESIGN AND CONSTRUCTION CO.

ADJOINING PROPERTY FINDINGS

Date: **3/6/2008**
Permit Type: **ME**
Description: **T.I. (N) OPTICAL OFFICE, 4 EXAM RMS, LAB BREAK RM & EYEWEAR**

Permit Description: **MECHANICAL PERMIT**
Work Class:
Proposed Use:
Permit Number: 0803060003
Status: FINALED
Valuation: $0.00
Contractor Company:
Contractor Name: BHY DESIGN AND CONSTRUCTION CO.

Date: **3/6/2008**
Permit Type: **PL**
Description: **T.I. (N) OPTICAL OFFICE, 4 EXAM RMS, LAB BREAK RM & EYEWEAR**

Permit Description: **PLUMBING PERMIT**
Work Class:
Proposed Use:
Permit Number: 0803060003
Status: FINALED
Valuation: $0.00
Contractor Company:
Contractor Name: BHY DESIGN AND CONSTRUCTION CO.

Date: **3/6/2008**
Permit Type: **EL**
Description: **T.I. (N) OPTICAL OFFICE, 4 EXAM RMS, LAB BREAK RM & EYEWEAR**

Permit Description: **ELECTRICAL PERMIT**
Work Class:
Proposed Use:
Permit Number: 0803060005
Status: FINALED
Valuation: $0.00
Contractor Company:
Contractor Name: BHY DESIGN AND CONSTRUCTION CO.

ADJOINING PROPERTY FINDINGS

Date: **11/2/2007**
Permit Type: **PL**
Description: **T.I.FOR FT SPA ADD CASH CNTR, SINKS,LAUNDRY,H2O HTR**

Permit Description: **PLUMBING PERMIT**
Work Class:
Proposed Use:
Permit Number: 0711020005
Status: PERMISUD
Valuation: $0.00
Contractor Company:
Contractor Name: DE LA TORRE COMMERCIAL INTERIORS

Date: **11/2/2007**
Permit Type: **BL**
Description: **T.I.FOR FT SPA ADD CASH CNTR, SINKS,LAUNDRY,H2O HTR**

Permit Description: **BUILDING PERMIT**
Work Class: TENANT IMPROVEMENT
Proposed Use:
Permit Number: 0711020006
Status: PERMISUD
Valuation: $4,000.00
Contractor Company:
Contractor Name: DE LA TORRE COMMERCIAL INTERIORS

Date: **11/2/2007**
Permit Type: **EL**
Description: **T.I.FOR FT SPA ADD CASH CNTR, SINKS,LAUNDRY,H2O HTR**

Permit Description: **ELECTRICAL PERMIT**
Work Class:
Proposed Use:
Permit Number: 0711020007
Status: PERMISUD
Valuation: $0.00
Contractor Company:
Contractor Name: DE LA TORRE COMMERCIAL INTERIORS

ADJOINING PROPERTY FINDINGS

Date: **12/14/2005**
Permit Type: **BL**
Description: **INSTALLATION OF CHANNEL LETTER SIGN**

Permit Description: **BUILDING PERMIT**
Work Class: SIGN
Proposed Use:
Permit Number: 0512140026
Status: FINALED
Valuation: $1,650.00
Contractor Company:
Contractor Name: COLOR COPY AND SIGN

Date: **11/2/2005**
Permit Type: **BL**
Description: **EXTERNALLY ILLUMINATED CHANNEL LETTER SIGN.**

Permit Description: **BUILDING PERMIT**
Work Class: SIGN
Proposed Use:
Permit Number: 0511020032
Status: FINALED
Valuation: $3,000.00
Contractor Company:
Contractor Name: LEE'S SIGN CO.

Date: **6/23/2005**
Permit Type: **MP**
Description: **FIREWORKS STAND**

Permit Description: **MISCELLANEOUS PERMIT**
Work Class:
Proposed Use:
Permit Number: 0506230008
Status: FINALED
Valuation: $0.00
Contractor Company:
Contractor Name: TNT FIREWORKS

ADJOINING PROPERTY FINDINGS

Date: **8/6/2004**
Permit Type: **PL**
Description: **PLUMBING PERMIT FOR T.I.**

Permit Description: **PLUMBING PERMIT**
Work Class:
Proposed Use:
Permit Number: 0408060009
Status: FINALED
Valuation: $0.00
Contractor Company:
Contractor Name: GENERAL USA DEVELOPMENT CO.

Date: **8/6/2004**
Permit Type: **EL**
Description: **ELECTRICAL PERMIT FOR T.I.**

Permit Description: **ELECTRICAL PERMIT**
Work Class:
Proposed Use:
Permit Number: 0408060034
Status: FINALED
Valuation: $0.00
Contractor Company:
Contractor Name:

Date: **7/8/2004**
Permit Type: **BL**
Description: **T.I. FOR DRY FRUIT RETAIL STORE**

Permit Description: **BUILDING PERMIT**
Work Class: TENANT IMPROVEMENT
Proposed Use:
Permit Number: 0407060003
Status: FINALED
Valuation: $5,000.00
Contractor Company:
Contractor Name:

ADJOINING PROPERTY FINDINGS

Date: **6/11/2004**
Permit Type: **BL**
Description: **NON ILLUMINATED CHANNEL LETTER WALL SIGN**

Permit Description: **BUILDING PERMIT**
Work Class: SIGN
Proposed Use:
Permit Number: 0406110002
Status: FINALED
Valuation: $800.00
Contractor Company:
Contractor Name: SUCCESS SIGN AND AWNING, INC.

Date: **6/11/2004**
Permit Type: **BL**
Description: **NON ILLUMINATED CHANNEL LETTER WALL SIGN**

Permit Description: **BUILDING PERMIT**
Work Class: SIGN
Proposed Use:
Permit Number: 0406110001
Status: FINALED
Valuation: $800.00
Contractor Company:
Contractor Name: SUCCESS SIGN AND AWNING, INC.

Date: **1/8/2004**
Permit Type: **BL**
Description: **NON ILLUMINATED SIGN**

Permit Description: **BUILDING PERMIT**
Work Class: SIGN
Proposed Use:
Permit Number: 0401080006
Status: FINALED
Valuation: $1,800.00
Contractor Company:
Contractor Name: BRAVO SIGN AND DESIGN

ADJOINING PROPERTY FINDINGS

Date: **1/8/2004**
Permit Type: **BL**
Description: **NON ILLUMINATED SIGN**

Permit Description: **BUILDING PERMIT**
Work Class: SIGN
Proposed Use:
Permit Number: 0401080005
Status: FINALED
Valuation: $2,000.00
Contractor Company:
Contractor Name: BRAVO SIGN AND DESIGN

Date: **12/5/2003**
Permit Type: **BL**
Description: **NON ILLUMINATED SIGN**

Permit Description: **BUILDING PERMIT**
Work Class: SIGN
Proposed Use:
Permit Number: 0312050027
Status: PERMISUD
Valuation: $2,000.00
Contractor Company:
Contractor Name: BRAVO SIGN AND DESIGN

Date: **12/5/2003**
Permit Type: **BL**
Description: **NON ILLUMINATED SIGN**

Permit Description: **BUILDING PERMIT**
Work Class: SIGN
Proposed Use:
Permit Number: 0312050016
Status: FINALED
Valuation: $2,000.00
Contractor Company:
Contractor Name: BRAVO SIGN AND DESIGN

ADJOINING PROPERTY FINDINGS

Date: **12/5/2003**
Permit Type: **BL**
Description: **NON ILLUMINATED SIGN**

Permit Description: **BUILDING PERMIT**
Work Class: SIGN
Proposed Use:
Permit Number: 0312050017
Status: FINALED
Valuation: $2,000.00
Contractor Company:
Contractor Name: BRAVO SIGN AND DESIGN

Date: **12/5/2003**
Permit Type: **BL**
Description: **NON ILLUMINATED SIGN**

Permit Description: **BUILDING PERMIT**
Work Class: SIGN
Proposed Use:
Permit Number: 0312050024
Status: FINALED
Valuation: $2,000.00
Contractor Company:
Contractor Name: BRAVO SIGN AND DESIGN

Date: **11/14/2003**
Permit Type: **BL**
Description: **ONE SET OF NON-ILLUMINATED CHANNEL LETTERS**

Permit Description: **BUILDING PERMIT**
Work Class: SIGN
Proposed Use:
Permit Number: 0311140009
Status: FINALED
Valuation: $800.00
Contractor Company:
Contractor Name: SAN PEDRO SIGN CO

ADJOINING PROPERTY FINDINGS

Date: **10/31/2003**
Permit Type: **BL**
Description: **ONE SET OF NON ILLUMINATED CHANNEL LETTERS**

Permit Description: **BUILDING PERMIT**
Work Class: SIGN
Proposed Use:
Permit Number: 0310310017
Status: FINALED
Valuation: $2,500.00
Contractor Company:
Contractor Name: KYI CHOW SHAR

Date: **10/27/2003**
Permit Type: **BL**
Description: **T.I. SEVEN FIRE SPRINKLERS.**

Permit Description: **BUILDING PERMIT**
Work Class: FIRE SPRINKLER
Proposed Use:
Permit Number: 0310270035
Status: FINALED
Valuation: $1,600.00
Contractor Company:
Contractor Name: SIMPLEX GRINELL LP

Date: **10/16/2003**
Permit Type: **BL**
Description: **INSTALL SHOW CASE PARTITION W/DOOR**

Permit Description: **BUILDING PERMIT**
Work Class: TENANT IMPROVEMENT
Proposed Use:
Permit Number: 0310160024
Status: FINALED
Valuation: $4,000.00
Contractor Company:
Contractor Name:

ADJOINING PROPERTY FINDINGS

Date: **10/9/2003**
Permit Type: **EL**
Description: **T.I.**

Permit Description: **ELECTRICAL PERMIT**
Work Class:
Proposed Use:
Permit Number: 0310090001
Status: FINALED
Valuation: $0.00
Contractor Company:
Contractor Name: AKITECH ASSOCIATES

Date: **10/1/2003**
Permit Type: **BL**
Description: **T.I. FOR BAKERY SHOP**

Permit Description: **BUILDING PERMIT**
Work Class: TENANT IMPROVEMENT
Proposed Use:
Permit Number: 0307080029
Status: FINALED
Valuation: $30,000.00
Contractor Company:
Contractor Name: MING HO CONSTRUCTION

Date: **10/1/2003**
Permit Type: **EL**
Description: **ELECTRICAL PERMIT FOR T.I. FOR BAKERY SHOP**

Permit Description: **ELECTRICAL PERMIT**
Work Class:
Proposed Use:
Permit Number: 0310010004
Status: FINALED
Valuation: $0.00
Contractor Company:
Contractor Name: MING HO CONSTRUCTION

ADJOINING PROPERTY FINDINGS

Date: **10/1/2003**
Permit Type: **ME**
Description: **MECHANICAL PERMIT FOR BAKERY SHOP**

Permit Description: **MECHANICAL PERMIT**
Work Class:
Proposed Use:
Permit Number: 0310010004
Status: FINALED
Valuation: $0.00
Contractor Company:
Contractor Name: MING HO CONSTRUCTION

Date: **10/1/2003**
Permit Type: **PL**
Description: **PLUMBING PERMIT FOR T.I. FOR BAKERY SHOP**

Permit Description: **PLUMBING PERMIT**
Work Class:
Proposed Use:
Permit Number: 0310010005
Status: FINALED
Valuation: $0.00
Contractor Company:
Contractor Name: MING HO CONSTRUCTION

Date: **9/30/2003**
Permit Type: **BL**
Description: **T.I.**

Permit Description: **BUILDING PERMIT**
Work Class: TENANT IMPROVEMENT
Proposed Use:
Permit Number: 0309180001
Status: FINALED
Valuation: $50,000.00
Contractor Company:
Contractor Name: AKITECH ASSOCIATES

ADJOINING PROPERTY FINDINGS

Date: **9/24/2003**
Permit Type: **PL**
Description: **SUPPLEMENTAL PLUMBING PERMIT FOR T.I. OF OPTOMERTRIST OFFICE**

Permit Description: **PLUMBING PERMIT**
Work Class:
Proposed Use:
Permit Number: 0309240002
Status: FINALED
Valuation: $0.00
Contractor Company:
Contractor Name: INFRA AND ARCH DEVELOPMENT

Date: **9/18/2003**
Permit Type: **BL**
Description: **T.I. FOR GAME STOP**

Permit Description: **BUILDING PERMIT**
Work Class: TENANT IMPROVEMENT
Proposed Use:
Permit Number: 0309050013
Status: FINALED
Valuation: $15,000.00
Contractor Company:
Contractor Name: ROYA MARTINEZ, INC.

Date: **9/18/2003**
Permit Type: **EL**
Description: **ELECTRICAL PERMIT FOR T.I. FOR GAME STOP**

Permit Description: **ELECTRICAL PERMIT**
Work Class:
Proposed Use:
Permit Number: 0309180010
Status: FINALED
Valuation: $0.00
Contractor Company:
Contractor Name: ROYA MARTINEZ, INC.

ADJOINING PROPERTY FINDINGS

Date: **9/17/2003**
Permit Type: **ME**
Description: **ADDITIONAL MECHANICAL PERMIT FOR T.I. FOR RESTAURANT**

Permit Description: **MECHANICAL PERMIT**
Work Class:
Proposed Use:
Permit Number: 0309170009
Status: FINALED
Valuation: $0.00
Contractor Company:
Contractor Name: L C CONSTRUCTION AND PLUMBING

Date: **9/17/2003**
Permit Type: **EL**
Description: **ADDITIONAL ELECTRICAL PERMIT FOR T.I. FOR RESTAURANT**

Permit Description: **ELECTRICAL PERMIT**
Work Class:
Proposed Use:
Permit Number: 0309170012
Status: FINALED
Valuation: $0.00
Contractor Company:
Contractor Name: L C CONSTRUCTION AND PLUMBING

Date: **8/11/2003**
Permit Type: **PL**
Description: **TENANT IMPROVEMENT**

Permit Description: **PLUMBING PERMIT**
Work Class:
Proposed Use:
Permit Number: 0308110008
Status: FINALED
Valuation: $0.00
Contractor Company:
Contractor Name: LIH-REN TSOU

ADJOINING PROPERTY FINDINGS

Date: **8/8/2003**
Permit Type: **BL**
Description: **TENANT IMPROVEMENT**

Permit Description: **BUILDING PERMIT**
Work Class: TENANT IMPROVEMENT
Proposed Use:
Permit Number: 0308080007
Status: FINALED
Valuation: $5,000.00
Contractor Company:
Contractor Name:

Date: **8/5/2003**
Permit Type: **EL**
Description: **T.I.**

Permit Description: **ELECTRICAL PERMIT**
Work Class:
Proposed Use:
Permit Number: 0308050002
Status: FINALED
Valuation: $0.00
Contractor Company:
Contractor Name: TRAN THAI

Date: **7/24/2003**
Permit Type: **BL**
Description: **T.I.**

Permit Description: **BUILDING PERMIT**
Work Class: TENANT IMPROVEMENT
Proposed Use:
Permit Number: 0307240013
Status: FINALED
Valuation: $15,000.00
Contractor Company:
Contractor Name:

ADJOINING PROPERTY FINDINGS

Date: **7/18/2003**
Permit Type: **BL**
Description: **TENANT IMPROVEMET (DENTAL OFFICE)**

Permit Description: **BUILDING PERMIT**
Work Class: TENANT IMPROVEMENT
Proposed Use:
Permit Number: 0307170011
Status: FINALED
Valuation: $60,000.00
Contractor Company:
Contractor Name: SAN LOUIS BUILDERS

Date: **7/18/2003**
Permit Type: **PL**
Description: **PLUMBING PERMIT FOR T.I. FOR DENTAL OFFICE**

Permit Description: **PLUMBING PERMIT**
Work Class:
Proposed Use:
Permit Number: 0307180004
Status: FINALED
Valuation: $0.00
Contractor Company:
Contractor Name: SAN LOUIS BUILDERS

Date: **7/18/2003**
Permit Type: **EL**
Description: **ELECTRICAL PERMIT FOR T.I. FOR DENTAL OFFICE**

Permit Description: **ELECTRICAL PERMIT**
Work Class:
Proposed Use:
Permit Number: 0307180006
Status: FINALED
Valuation: $0.00
Contractor Company:
Contractor Name: SAN LOUIS BUILDERS

ADJOINING PROPERTY FINDINGS

Date: **7/18/2003**
Permit Type: **ME**
Description: **MECHANICAL PERMIT FOR T.I. FOR DENTAL OFFICE**

Permit Description: **MECHANICAL PERMIT**
Work Class:
Proposed Use:
Permit Number: 0307180006
Status: FINALED
Valuation: $0.00
Contractor Company:
Contractor Name: SAN LOUIS BUILDERS

Date: **7/10/2003**
Permit Type: **BL**
Description: **T.I. FOR RETAURANT**

Permit Description: **BUILDING PERMIT**
Work Class: TENANT IMPROVEMENT
Proposed Use:
Permit Number: 0305140013
Status: FINALED
Valuation: $90,000.00
Contractor Company:
Contractor Name: L C CONSTRUCTION AND PLUMBING

Date: **7/10/2003**
Permit Type: **ME**
Description: **MECHANICAL PERMIT FOR T.I. FOR RESTAURANT**

Permit Description: **MECHANICAL PERMIT**
Work Class:
Proposed Use:
Permit Number: 0307100006
Status: FINALED
Valuation: $0.00
Contractor Company:
Contractor Name: L C CONSTRUCTION AND PLUMBING

ADJOINING PROPERTY FINDINGS

Date: **7/10/2003**
Permit Type: **PL**
Description: **PLUMBING PERMIT FOR T.I. FOR RESTAURANT**

Permit Description: **PLUMBING PERMIT**
Work Class:
Proposed Use:
Permit Number: 0307100006
Status: FINALED
Valuation: $0.00
Contractor Company:
Contractor Name: L C CONSTRUCTION AND PLUMBING

Date: **7/10/2003**
Permit Type: **EL**
Description: **ELECTRICAL PERMIT FOR T.I. FOR RESTAURANT**

Permit Description: **ELECTRICAL PERMIT**
Work Class:
Proposed Use:
Permit Number: 0307100013
Status: FINALED
Valuation: $0.00
Contractor Company:
Contractor Name: L C CONSTRUCTION AND PLUMBING

Date: **6/24/2003**
Permit Type: **BL**
Description: **T.I. FOR OPTOMETRIST OFFICE**

Permit Description: **BUILDING PERMIT**
Work Class: TENANT IMPROVEMENT
Proposed Use:
Permit Number: 0306200004
Status: FINALED
Valuation: $35,000.00
Contractor Company:
Contractor Name: INFRA AND ARCH DEVELOPMENT

ADJOINING PROPERTY FINDINGS

Date: **6/24/2003**
Permit Type: **ME**
Description: **MECHANICAL PERMIT FOR T.I., OPTOMETRIST OFFICE**

Permit Description: **MECHANICAL PERMIT**
Work Class:
Proposed Use:
Permit Number: 0306240001
Status: FINALED
Valuation: $0.00
Contractor Company:
Contractor Name: INFRA AND ARCH DEVELOPMENT

Date: **6/24/2003**
Permit Type: **PL**
Description: **PLUMBING PERMIT FOR T.I., OPTOMETRIST OFFICE**

Permit Description: **PLUMBING PERMIT**
Work Class:
Proposed Use:
Permit Number: 0306240003
Status: FINALED
Valuation: $0.00
Contractor Company:
Contractor Name: INFRA AND ARCH DEVELOPMENT

Date: **6/24/2003**
Permit Type: **EL**
Description: **ELECTRICAL PERMIT FOR T.I., OPTOMETRIST**

Permit Description: **ELECTRICAL PERMIT**
Work Class:
Proposed Use:
Permit Number: 0306240004
Status: FINALED
Valuation: $0.00
Contractor Company:
Contractor Name: INFRA AND ARCH DEVELOPMENT

ADJOINING PROPERTY FINDINGS

Date: **5/30/2003**
Permit Type: **BL**
Description: **INSTALLATION OF FIRE SPRINKLER SYSTEM**

Permit Description: **BUILDING PERMIT**
Work Class: FIRE SPRINKLER
Proposed Use:
Permit Number: 0305090013
Status: FINALED
Valuation: $29,000.00
Contractor Company:
Contractor Name: RETRO FIRE PROTECTION

Date: **2/21/2003**
Permit Type: **ME**
Description: **MECHANICAL PERMIT FOR NEW RETAIL BUILDING**

Permit Description: **MECHANICAL PERMIT**
Work Class:
Proposed Use:
Permit Number: 0301030009
Status: FINALED
Valuation: $0.00
Contractor Company:
Contractor Name: C H Q PACIFIC II INC.

Date: **2/19/2003**
Permit Type: **PL**
Description: **GREASE INTERCEPTOR**

Permit Description: **PLUMBING PERMIT**
Work Class:
Proposed Use:
Permit Number: 0302190026
Status: PERMISUD
Valuation: $0.00
Contractor Company:
Contractor Name:

ADJOINING PROPERTY FINDINGS

Date: **1/17/2003**
Permit Type: **EL**
Description: **ELECTRICAL PERMIT FOR NEW RETAIL BUILDING**

Permit Description: **ELECTRICAL PERMIT**
Work Class:
Proposed Use:
Permit Number: 0212310025
Status: FINALED
Valuation: $0.00
Contractor Company:
Contractor Name: C H Q PACIFIC II INC.

Date: **1/15/2003**
Permit Type: **PL**
Description: **PLUMBING PERMIT FOR NEW RETAIL BUILDING**

Permit Description: **PLUMBING PERMIT**
Work Class:
Proposed Use:
Permit Number: 0301030017
Status: FINALED
Valuation: $0.00
Contractor Company:
Contractor Name: FOUR R PLUMBING INC.

Date: **1/2/2003**
Permit Type: **BL**
Description: **NEW RETAIL BUILDING**

Permit Description: **BUILDING PERMIT**
Work Class: NEW COMMERCIAL
Proposed Use:
Permit Number: 0211060016
Status: FINALED
Valuation: $840,030.00
Contractor Company:
Contractor Name: C H Q PACIFIC II INC.

ADJOINING PROPERTY FINDINGS

Date: **1/2/2003**
Permit Type: **SE**
Description: **SEWER CONNECTION**

Permit Description: **SEWER PERMIT**
Work Class:
Proposed Use:
Permit Number: 0301020002
Status: FINALED
Valuation: $0.00
Contractor Company:
Contractor Name: C H Q PACIFIC II INC.

17804 PIONEER BLVD

Date: **9/25/2001**
Permit Type: **ME**
Description: **MECHANICAL PERMIT FOR TI**

Permit Description: **MECHANICAL PERMIT**
Work Class:
Proposed Use:
Permit Number: 0109250002
Status: FINALED
Valuation: $0.00
Contractor Company:
Contractor Name: R. M. VERDIN

Date: **9/25/2001**
Permit Type: **PL**
Description: **PLUMBING PERMIT FOR TI**

Permit Description: **PLUMBING PERMIT**
Work Class:
Proposed Use:
Permit Number: 0109250004
Status: FINALED
Valuation: $0.00
Contractor Company:
Contractor Name: R. M. VERDIN

ADJOINING PROPERTY FINDINGS

Date: **9/25/2001**
Permit Type: **EL**
Description: **ELECTRICAL PERMIT FOR TI**

Permit Description: **ELECTRICAL PERMIT**
Work Class:
Proposed Use:
Permit Number: 0109250006
Status: FINALED
Valuation: $0.00
Contractor Company:
Contractor Name: R. M. VERDIN

Date: **9/25/2001**
Permit Type: **BL**
Description: **TI, SUPPLEMENTAL PERMIT FOR BAKERY TI**

Permit Description: **BUILDING PERMIT**
Work Class: TENANT IMPROVEMENT
Proposed Use:
Permit Number: 0109250013
Status: FINALED
Valuation: $7,000.00
Contractor Company:
Contractor Name: R. M. VERDIN

Date: **7/12/2001**
Permit Type: **BL**
Description: **T.I. FOR BAKERY**

Permit Description: **BUILDING PERMIT**
Work Class: TENANT IMPROVEMENT
Proposed Use:
Permit Number: 0106270016
Status: FINALED
Valuation: $8,000.00
Contractor Company:
Contractor Name:

ADJOINING PROPERTY FINDINGS

17806 PIONEER BLVD

Date:	**5/26/2015**
Permit Type:	**BL**
Description:	**LEGALIZE WALLS TENANT IMPROVEMENT**
Permit Description:	**BUILDING PERMIT**
Work Class:	TENANT IMPROVEMENT
Proposed Use:	
Permit Number:	1505260052
Status:	FINALED
Valuation:	$600.00
Contractor Company:	
Contractor Name:	

Date:	**4/9/2015**
Permit Type:	**BL**
Description:	**INDIVIDUAL LIT CHANNEL LETTER SIGN "ARTESIA FOOOT MASSAGE"**
Permit Description:	**BUILDING PERMIT**
Work Class:	SIGN
Proposed Use:	
Permit Number:	1504090008
Status:	PERMISUD
Valuation:	$1,400.00
Contractor Company:	
Contractor Name:	ART SIGNS & PRINTING

Date:	**3/24/2015**
Permit Type:	**BL**
Description:	**TEAR OFF OLD EXISTING ROOF AND REPLACE (RE-ROOF)**
Permit Description:	**BUILDING PERMIT**
Work Class:	COMMERCIAL ADD/ALT
Proposed Use:	
Permit Number:	1503240009
Status:	PERMISUD
Valuation:	$15,000.00
Contractor Company:	
Contractor Name:	BEST ROOFING CO

ADJOINING PROPERTY FINDINGS

Date: **11/12/2013**
Permit Type: **ME**
Description: **REPLACE A EXISTING ROOFTOP UNITS**

Permit Description: **MECHANICAL PERMIT**
Work Class:
Proposed Use:
Permit Number: 1311120007
Status: PERMISUD
Valuation: $0.00
Contractor Company:
Contractor Name: LAMBERT AIR COND

Date: **10/11/2012**
Permit Type: **PL**
Description: **REPAIR PLUMBING PIPE IN BASEMENT**

Permit Description: **PLUMBING PERMIT**
Work Class:
Proposed Use:
Permit Number: 1210110009
Status: FINALED
Valuation: $0.00
Contractor Company:
Contractor Name: PAN CONSTRUCTION, INC.

Date: **10/11/2012**
Permit Type: **EL**
Description: **REPAIR ELECTRICAL FIXTURES**

Permit Description: **ELECTRICAL PERMIT**
Work Class:
Proposed Use:
Permit Number: 1210110017
Status: FINALED
Valuation: $0.00
Contractor Company:
Contractor Name: PAN CONSTRUCTION, INC.

ADJOINING PROPERTY FINDINGS

Date: **3/17/2008**
Permit Type: **EL**
Description: **(N) ILLUMINATED WALL SIGN**

Permit Description: **ELECTRICAL PERMIT**
Work Class:
Proposed Use:
Permit Number: 0803170013
Status: PERMISUD
Valuation: $0.00
Contractor Company:
Contractor Name: AAA QUALITY SIGNS AND GRAPHICS, INC

Date: **3/17/2008**
Permit Type: **BL**
Description: **(N) ILLUMINATED WALL SIGN**

Permit Description: **BUILDING PERMIT**
Work Class: SIGN
Proposed Use:
Permit Number: 0803170018
Status: PERMISUD
Valuation: $930.00
Contractor Company:
Contractor Name: AAA QUALITY SIGNS AND GRAPHICS, INC

Date: **1/18/2008**
Permit Type: **EL**
Description: **4 (N) OUTLETS**

Permit Description: **ELECTRICAL PERMIT**
Work Class:
Proposed Use:
Permit Number: 0801180007
Status: PERMISUD
Valuation: $0.00
Contractor Company:
Contractor Name: POWELL ELECTRIC

ADJOINING PROPERTY FINDINGS

Date: **11/28/2007**
Permit Type: **EL**
Description: **ELECTRICAL FIXTURES**

Permit Description: **ELECTRICAL PERMIT**
Work Class:
Proposed Use:
Permit Number: 0710160001
Status: FINALED
Valuation: $0.00
Contractor Company:
Contractor Name: L AND A STEAM IRON

Date: **11/28/2007**
Permit Type: **ME**
Description: **CHANGING OUT BOILER**

Permit Description: **MECHANICAL PERMIT**
Work Class:
Proposed Use:
Permit Number: 0710160001
Status: FINALED
Valuation: $0.00
Contractor Company:
Contractor Name: L AND A STEAM IRON

Date: **11/28/2007**
Permit Type: **PL**
Description: **WATER HEATER CHANGE OUT**

Permit Description: **PLUMBING PERMIT**
Work Class:
Proposed Use:
Permit Number: 0710160002
Status: FINALED
Valuation: $0.00
Contractor Company:
Contractor Name: L AND A STEAM IRON

ADJOINING PROPERTY FINDINGS

Date: **11/28/2007**
Permit Type: **BL**
Description: **INSTALLATION OF BOILER AND AIR COMPRESSOR & PRESS EQUIPMENT**

Permit Description: **BUILDING PERMIT**
Work Class: COMMERCIAL ADD/ALT
Proposed Use:
Permit Number: 0710180002
Status: FINALED
Valuation: $10,000.00
Contractor Company:
Contractor Name: 3232650911 L AND H STEAM IRON

Date: **10/13/2005**
Permit Type: **BL**
Description: **INSTALL 1 REVERSED CHANNEL LETTER SIGN.**

Permit Description: **BUILDING PERMIT**
Work Class: SIGN
Proposed Use:
Permit Number: 0510130016
Status: FINALED
Valuation: $2,500.00
Contractor Company:
Contractor Name: SUCCESS SIGN, INC.

Date: **10/13/2005**
Permit Type: **EL**
Description: **INSTALL 1 REVERSED CHANNEL LETTER SIGN.**

Permit Description: **ELECTRICAL PERMIT**
Work Class:
Proposed Use:
Permit Number: 0510130017
Status: FINALED
Valuation: $0.00
Contractor Company:
Contractor Name: SUCCESS SIGN, INC.

ADJOINING PROPERTY FINDINGS

Date: **5/29/2003**
Permit Type: **BL**
Description: **INSTALLATION FO LUMINATED CHANNEL SIGN.**

Permit Description: **BUILDING PERMIT**
Work Class: TENANT IMPROVEMENT
Proposed Use:
Permit Number: 0305290013
Status: FINALED
Valuation: $1,500.00
Contractor Company:
Contractor Name: SUCCESS SIGN, INC

Date: **2/24/2003**
Permit Type: **BL**
Description: **TENANT IMPROVEMENT**

Permit Description: **BUILDING PERMIT**
Work Class: TENANT IMPROVEMENT
Proposed Use:
Permit Number: 0301210022
Status: FINALED
Valuation: $40,000.00
Contractor Company:
Contractor Name: EDWARD TING MAK

Date: **2/24/2003**
Permit Type: **ME**
Description: **TENANT IMPROVEMENT**

Permit Description: **MECHANICAL PERMIT**
Work Class:
Proposed Use:
Permit Number: 0302240001
Status: FINALED
Valuation: $0.00
Contractor Company:
Contractor Name: EDWARD TING MAK

ADJOINING PROPERTY FINDINGS

Date: **2/24/2003**
Permit Type: **PL**
Description: **TENANT IMPROVEMENT**

Permit Description: **PLUMBING PERMIT**
Work Class:
Proposed Use:
Permit Number: 0302240003
Status: FINALED
Valuation: $0.00
Contractor Company:
Contractor Name: EDWARD TING MAK

Date: **2/24/2003**
Permit Type: **EL**
Description: **TENANT IMPROVEMENT**

Permit Description: **ELECTRICAL PERMIT**
Work Class:
Proposed Use:
Permit Number: 0302240007
Status: FINALED
Valuation: $0.00
Contractor Company:
Contractor Name: EDWARD TING MAK

Date: **11/30/2001**
Permit Type: **EL**
Description: **ELECTRICL PERMIT FOR NEW WALL SIGN**

Permit Description: **ELECTRICAL PERMIT**
Work Class:
Proposed Use:
Permit Number: 0111300005
Status: FINALED
Valuation: $0.00
Contractor Company:
Contractor Name: BANNER AND SIGN FACTORY

ADJOINING PROPERTY FINDINGS

Date: **11/30/2001**
Permit Type: **BL**
Description: **1 NEW WALL SIGN WITH ILLUMINATED CHANNEL LETTERS**

Permit Description: **BUILDING PERMIT**
Work Class: SIGN
Proposed Use:
Permit Number: 0111300006
Status: FINALED
Valuation: $2,500.00
Contractor Company:
Contractor Name: BANNER AND SIGN FACTORY

Date: **10/4/2001**
Permit Type: **BL**
Description: **T.I.**

Permit Description: **BUILDING PERMIT**
Work Class: TENANT IMPROVEMENT
Proposed Use:
Permit Number: 0110040007
Status: FINALED
Valuation: $5,000.00
Contractor Company:
Contractor Name: ELIOT DEVELOPMENT, INC.

Date: **5/10/2001**
Permit Type: **BL**
Description: **INSTALL ONE (1) NEW WALL SING, CHANNEL LETTERS**

Permit Description: **BUILDING PERMIT**
Work Class: SIGN
Proposed Use:
Permit Number: 0105100029
Status: FINALED
Valuation: $1,180.00
Contractor Company:
Contractor Name: KYI CHOW SHAR

ADJOINING PROPERTY FINDINGS

Date: **12/9/1999**
Permit Type: **EL**
Description: **T.I.**

Permit Description: **ELECTRICAL PERMIT**
Work Class:
Proposed Use:
Permit Number: 9912090007
Status: FINALED
Valuation: $0.00
Contractor Company:
Contractor Name: DESIGN AND CONDTRUCTION GROUP

Date: **11/17/1999**
Permit Type: **ME**
Description: **PLUMBING PERMIT FOR T.I.**

Permit Description: **MECHANICAL PERMIT**
Work Class:
Proposed Use:
Permit Number: 9911170005
Status: FINALED
Valuation: $0.00
Contractor Company:
Contractor Name: DESIGN AND CONDTRUCTION GROUP

Date: **11/12/1999**
Permit Type: **BL**
Description: **T.I.**

Permit Description: **BUILDING PERMIT**
Work Class: TENANT IMPROVEMENT
Proposed Use:
Permit Number: 9910280010
Status: FINALED
Valuation: $45,000.00
Contractor Company:
Contractor Name: DESIGN AND CONDTRUCTION GROUP

ADJOINING PROPERTY FINDINGS

Date:	**11/12/1999**
Permit Type:	**PL**
Description:	**PLUMBING PERMIT FOR T.I.**

Permit Description:	**PLUMBING PERMIT**
Work Class:	
Proposed Use:	
Permit Number:	9911120003
Status:	FINALED
Valuation:	$0.00
Contractor Company:	
Contractor Name:	DESIGN AND CONDTRUCTION GROUP

Date:	**11/12/1999**
Permit Type:	**EL**
Description:	**ELECTRICAL PERMIT FOR T.I.**

Permit Description:	**ELECTRICAL PERMIT**
Work Class:	
Proposed Use:	
Permit Number:	9911120006
Status:	FINALED
Valuation:	$0.00
Contractor Company:	
Contractor Name:	DESIGN AND CONDTRUCTION GROUP

ADJOINING PROPERTY FINDINGS

17820 PIONEER BLVD

Date:	**1/22/2004**
Permit Type:	**EL**
Description:	**ELECTRICAL PERMIT FOR ONE SET OF INTERNALLY ILLUMINATED CHANNEL LETTERS**
Permit Description:	**ELECTRICAL PERMIT**
Work Class:	
Proposed Use:	
Permit Number:	0401220017
Status:	FINALED
Valuation:	$0.00
Contractor Company:	
Contractor Name:	BETTER SIGNS AND SERVICES

Date:	**1/22/2004**
Permit Type:	**BL**
Description:	**INSTALL ONE SET OF INTERNALLY ILLUMINATED CHANNEL LETTERS**
Permit Description:	**BUILDING PERMIT**
Work Class:	SIGN
Proposed Use:	
Permit Number:	0401220018
Status:	FINALED
Valuation:	$1,555.00
Contractor Company:	
Contractor Name:	BETTER SIGNS AND SERVICES

ADJOINING PROPERTY FINDINGS

Date: **2/19/2003**
Permit Type: **BL**
Description: **BLOCKWALL**

Permit Description: **BUILDING PERMIT**
Work Class: RETAINING WALL
Proposed Use:
Permit Number: 0302190011
Status: FINALED
Valuation: $11,000.00
Contractor Company:
Contractor Name: D AND W CONSTRUCTION

Date: **5/24/2000**
Permit Type: **EL**
Description: **ELECTRICAL PERMIT FOR SIGN**

Permit Description: **ELECTRICAL PERMIT**
Work Class:
Proposed Use:
Permit Number: 0005240014
Status: FINALED
Valuation: $0.00
Contractor Company:
Contractor Name: STAR SIGNS

Date: **5/24/2000**
Permit Type: **BL**
Description: **(1) ONE SET OF ILLUMINATED CHANNEL LETTERS**

Permit Description: **BUILDING PERMIT**
Work Class: SIGN
Proposed Use:
Permit Number: 0005240018
Status: FINALED
Valuation: $1,300.00
Contractor Company:
Contractor Name: STAR SIGNS

ADJOINING PROPERTY FINDINGS

Date: **3/7/2000**
Permit Type: **PL**
Description: **PLUMBING PERMIT FOR T.I.**

Permit Description: **PLUMBING PERMIT**
Work Class:
Proposed Use:
Permit Number: 0003070011
Status: FINALED
Valuation: $0.00
Contractor Company:
Contractor Name: D AND W CONSTRUCTION

Date: **3/7/2000**
Permit Type: **EL**
Description: **ELECTRICAL PERMIT FOR T.I.**

Permit Description: **ELECTRICAL PERMIT**
Work Class:
Proposed Use:
Permit Number: 0003070012
Status: FINALED
Valuation: $0.00
Contractor Company:
Contractor Name: D AND W CONSTRUCTION

Date: **2/28/2000**
Permit Type: **ME**
Description: **MECHANICAL PERMIT FOR T.I.**

Permit Description: **MECHANICAL PERMIT**
Work Class:
Proposed Use:
Permit Number: 0002280001
Status: FINALED
Valuation: $0.00
Contractor Company:
Contractor Name: D AND W CONSTRUCTION

ADJOINING PROPERTY FINDINGS

Date: **2/28/2000**
Permit Type: **EL**
Description: **ELECTRICAL PERMIT FOR T.I.**

Permit Description: **ELECTRICAL PERMIT**
Work Class:
Proposed Use:
Permit Number: 0002280003
Status: FINALED
Valuation: $0.00
Contractor Company:
Contractor Name: D AND W CONSTRUCTION

Date: **2/28/2000**
Permit Type: **BL**
Description: **T.I.**

Permit Description: **BUILDING PERMIT**
Work Class: TENANT IMPROVEMENT
Proposed Use:
Permit Number: 0002280007
Status: FINALED
Valuation: $8,500.00
Contractor Company:
Contractor Name: D AND W CONSTRUCTION

Date: **7/27/1999**
Permit Type: **PL**
Description: **REPLACE WATER CLOSET (TOILET)**

Permit Description: **PLUMBING PERMIT**
Work Class:
Proposed Use:
Permit Number: 9907270007
Status: FINALED
Valuation: $0.00
Contractor Company:
Contractor Name:

ADJOINING PROPERTY FINDINGS

Date: **7/27/1999**
Permit Type: **BL**
Description: **REPLACING REAR EXIT DOOR AND PAINT**

Permit Description: **BUILDING PERMIT**
Work Class: COMMERCIAL ADD/ALT
Proposed Use:
Permit Number: 9907270018
Status: FINALED
Valuation: $500.00
Contractor Company:
Contractor Name:

17822 PIONEER BLVD

Date: **11/30/2017**
Permit Type: **BL**
Description: **NEW DEMISING PARTITION NEW PATH OF TRAVEL ADA**

Permit Description: **BUILDING PERMIT**
Work Class: ALTERATION/REPAIR
Proposed Use:
Permit Number: 1711090016
Status: PERMISUD
Valuation: $8,750.00
Contractor Company:
Contractor Name: DNW CONSTRUCTION

Date: **1/22/2004**
Permit Type: **BL**
Description: **ONE SET OF INTERNALLY ILLUMINATED CHANNEL LETTER SIGN**

Permit Description: **BUILDING PERMIT**
Work Class: SIGN
Proposed Use:
Permit Number: 0401220025
Status: FINALED
Valuation: $3,693.00
Contractor Company:
Contractor Name: BETTER SIGNS AND SERVICES

ADJOINING PROPERTY FINDINGS

Date:	**1/22/2004**
Permit Type:	**EL**
Description:	**ELECTRICAL PERMIT FOR ONE SET OF INTERNALLY ILLUMINATED CHANNEL LETTER SIGN**
Permit Description:	**ELECTRICAL PERMIT**
Work Class:	
Proposed Use:	
Permit Number:	0401220027
Status:	FINALED
Valuation:	$0.00
Contractor Company:	
Contractor Name:	BETTER SIGNS AND SERVICES

17824 PIONEER BLVD

Date:	**4/21/2009**
Permit Type:	**SE**
Description:	**REMODEL 1638 SQ.FT. FOR RESTUARANT EXPANSION**
Permit Description:	**SEWER PERMIT**
Work Class:	
Proposed Use:	
Permit Number:	0904210001
Status:	FINALED
Valuation:	$0.00
Contractor Company:	
Contractor Name:	

ADJOINING PROPERTY FINDINGS

Date: **4/21/2009**
Permit Type: **PL**
Description: **REMODEL 1638 SQ.FT. FOR RESTUARANT EXPANSION**

Permit Description: **PLUMBING PERMIT**
Work Class:
Proposed Use:
Permit Number: 0904210007
Status: FINALED
Valuation: $0.00
Contractor Company:
Contractor Name:

Date: **3/25/2009**
Permit Type: **BL**
Description: **REMODEL 1638 SQ.FT. FOR RESTUARANT EXPANSION**

Permit Description: **BUILDING PERMIT**
Work Class: TENANT IMPROVEMENT
Proposed Use:
Permit Number: 0901080013
Status: FINALED
Valuation: $80,000.00
Contractor Company:
Contractor Name:

Date: **3/25/2009**
Permit Type: **ME**
Description: **REMODEL 1638 SQ.FT. FOR RESTUARANT EXPANSION**

Permit Description: **MECHANICAL PERMIT**
Work Class:
Proposed Use:
Permit Number: 0903250005
Status: FINALED
Valuation: $0.00
Contractor Company:
Contractor Name:

ADJOINING PROPERTY FINDINGS

Date: **3/25/2009**
Permit Type: **PL**
Description: **REMODEL 1638 SQ.FT. FOR RESTUARANT EXPANSION**

Permit Description: **PLUMBING PERMIT**
Work Class:
Proposed Use:
Permit Number: 0903250005
Status: FINALED
Valuation: $0.00
Contractor Company:
Contractor Name:

Date: **3/25/2009**
Permit Type: **EL**
Description: **REMODEL 1638 SQ.FT. FOR RESTUARANT EXPANSION**

Permit Description: **ELECTRICAL PERMIT**
Work Class:
Proposed Use:
Permit Number: 0903250007
Status: FINALED
Valuation: $0.00
Contractor Company:
Contractor Name:

GLOSSARY

General Building Department concepts

- **ICC:** The International Code Council. The governing body for the building/development codes used by all jurisdictions who've adopted the ICC guidelines. MOST of the US has done this. Canada, Mexico, and other countries use ICC codes books and guides as well. There are a few states who have added guidelines to the ICC codes to better fit their needs. For example, California has added seismic retrofit requirements for most commercial structures.
- **Building Department (Permitting Authority, Building Codes, Inspections Department, Building and Inspections):** This is the department in a jurisdiction where an owner or contractor goes to obtain permits and inspections for building, tearing down, remodeling, adding to, re-roofing, moving or otherwise making changes to any structure, Residential or Commercial.
- **Jurisdiction:** This is the geographic area representing the properties over which a Permitting Authority has responsibility.
- **GC:** General Contractor. Usually the primary contractor hired for any Residential or Commercial construction work.
- **Sub:** Subordinate contracting companies or subcontractors. Usually a "trades" contractor working for the GC. These contractors generally have an area of expertise in which they are licensed like Plumbing, Electrical, Heating and Air systems, Gas Systems, Pools etc. (called "trades").
- **Journeymen:** Sub contractors who have their own personal licenses in one or more trades and work for different contracting companies, wherever they are needed or there is work.
- **HVAC (Mechanical, Heating & Air companies):** HVAC = Heating, Ventilation, and Air Conditioning.
- **ELEC (Electrical, TempPole, TPole, TPower, Temporary Power, Panel, AMP Change, Power Release):** Electrical permits can be pulled for many reasons. The most common reason is to increase the AMPs of power in an electrical power panel. This requires a permit in almost every jurisdiction. Other commons reason for Electrical permits is to insert a temporary power pole at a new construction site. Construction requires electricity, and in a new development, power has yet to be run to the lot. The temporary power pole is usually the very first permit pulled for new development. The power is released to the home owner when construction is complete and this sometimes takes the form of a Power Release permit or inspection.
- **"Pull" a permit:** To obtain and pay for a building permit.
- **CBO:** Chief Building Official
- **Planning Department:** The department in the development process where the building /structural plans are reviewed for their completeness and compliance with building codes
- **Zoning Department:** The department in the development process where the site plans are reviewed for their compliance with the regulations associated with the zoning district in which they are situated.
- **Zoning District:** A pre-determined geographic boundary within a jurisdiction where certain types of structures are permitted / prohibited. Examples are Residential structure, Commercial/Retail structures, Industrial/Manufacturing structures etc. Each zoning district has regulations associated with it like the sizes of the lots, the density of the structures on the lots, the number of parking spaces required for certain types of structures on the lots etc.
- **PIN (TMS, GIS ID, Parcel#):** Property Identification Number and Tax Map System number.
- **State Card (Business license):** A license card issued to a contractor to conduct business.
- **Building Inspector (Inspector):** The inspector is a building department employee that inspects building construction for compliance to codes.
- **C.O.:** Certificate of Occupancy. This is the end of the construction process and designates that the owners now have permission to occupy a structure after its building is complete. Sometimes also referred to as a Certificate of Compliance.

GLOSSARY

Permit Content Definitions

- Permit Number: The alphanumerical designation assigned to a permit for tracking within the building department system. Sometimes the permit number gives clues to its role, e.g. a "PL" prefix may designate a plumbing permit.
- Description: A field on the permit form that allows the building department to give a brief description of the work being done. More often than not, this is the most important field for EP's to find clues to the prior use (s) of the property.
- Permit Type: Generally a brief designation of the type of job being done. For example BLDG-RES, BLDG-COM, ELEC, MECH etc.

Sample Building Permit Data

Date: Nov 09, 2000
Permit Type: Bldg -
New Permit Number: 101000000405
Status: Valuation: $1,000,000.00
Contractor Company: OWNER-BUILDER
Contractor Name:

Description: New one store retail (SAV-ON) with drive-thru pharmacy. Certificate of Occupancy.

Tract No. 73667

17610 PIONEER BLVD

Artesia, CA 90701

Inquiry Number: 7703638.3

July 10, 2024

Certified Sanborn® Map Report

6 Armstrong Road, 4th floor
Shelton, CT 06484
Toll Free: 800.352.0050
www.edrnet.com

Certified Sanborn® Map Report

07/10/24

Site Name:	Client Name:
Tract No. 73667	Geotek
17610 PIONEER BLVD	1548 North Maple Street
Artesia, CA 90701	Corona, CA 92880
EDR Inquiry # 7703638.3	Contact: Anna M. Scott

The Sanborn Library has been searched by EDR and maps covering the target property location as provided by Geotek were identified for the years listed below. The Sanborn Library is the largest, most complete collection of fire insurance maps. The collection includes maps from Sanborn, Bromley, Perris & Browne, Hopkins, Barlow, and others. Only Environmental Data Resources Inc. (EDR) is authorized to grant rights for commercial reproduction of maps by the Sanborn Library LLC, the copyright holder for the collection. Results can be authenticated by visiting www.edrnet.com/sanborn.

The Sanborn Library is continually enhanced with newly identified map archives. This report accesses all maps in the collection as of the day this report was generated.

Certified Sanborn Results:

Certification # 8377-4FB6-A006

PO # NA

Project 4010-CR

UNMAPPED PROPERTY

This report certifies that the complete holdings of the Sanborn Library, LLC collection have been searched based on client supplied target property information, and fire insurance maps covering the target property were not found.

Sanborn® Library search results

Certification #: 8377-4FB6-A006

The Sanborn Library includes more than 1.2 million fire insurance maps from Sanborn, Bromley, Perris & Browne, Hopkins, Barlow and others which track historical property usage in approximately 12,000 American cities and towns. Collections searched:

- ✔ Library of Congress
- ✔ University Publications of America
- ✔ EDR Private Collection

The Sanborn Library LLC Since 1866™

Limited Permission To Make Copies

Geotek (the client) is permitted to make up to FIVE photocopies of this Sanborn Map transmittal and each fire insurance map accompanying this report solely for the limited use of its customer. No one other than the client is authorized to make copies. Upon request made directly to an EDR Account Executive, the client may be permitted to make a limited number of additional photocopies. This permission is conditioned upon compliance by the client, its customer and their agents with EDR's copyright policy; a copy of which is available upon request.

Disclaimer - Copyright and Trademark Notice

This Report contains certain information obtained from a variety of public and other sources reasonably available to Environmental Data Resources, LLC. It cannot be concluded from this Report that coverage information for the target and surrounding properties does not exist from other sources. This Report is provided on an "AS IS", "AS AVAILABLE" basis. NO WARRANTY EXPRESS OR IMPLIED IS MADE WHATSOEVER IN CONNECTION WITH THIS REPORT. ENVIRONMENTAL DATA RESOURCES, LLC AND ITS SUBSIDIARIES, AFFILIATES AND THIRD PARTY SUPPLIERS DISCLAIM ALL WARRANTIES, OF ANY KIND OR NATURE, EXPRESS OR IMPLIED, ARISING OUT OF OR RELATED TO THIS REPORT OR ANY OF THE DATA AND INFORMATION PROVIDED IN THIS REPORT, INCLUDING WITHOUT LIMITATION, ANY WARRANTIES REGARDING ACCURACY, QUALITY, CORRECTNESS, COMPLETENESS, COMPREHENSIVENESS, SUITABILITY, MERCHANTABILITY, FITNESS FOR A PARTICULAR PURPOSE, TITLE, NON-INFRINGEMENT, MISAPPROPRIATION, OR OTHERWISE. ALL RISK IS ASSUMED BY THE USER. IN NO EVENT SHALL ENVIRONMENTAL DATA RESOURCES, LLC OR ITS SUBSIDIARIES, AFFILIATES OR THIRD PARTY SUPPLIERS BE LIABLE TO ANYONE FOR ANY DIRECT, INCIDENTAL, INDIRECT, SPECIAL, CONSEQUENTIAL OR OTHER DAMAGES OF ANY TYPE OR KIND (INCLUDING BUT NOT LIMITED TO LOSS OF PROFITS, LOSS OF USE, OR LOSS OF DATA), ARISING OUT OF OR IN ANY WAY CONNECTED WITH THIS REPORT OR ANY OF THE DATA AND INFORMATION PROVIDED IN THIS REPORT. Any analyses, estimates, ratings, environmental risk levels, or risk codes provided in this Report are provided for illustrative purposes only, and are not intended to provide, nor should they be interpreted as providing any facts regarding, or prediction or forecast of, any environmental risk for any property. Only an assessment performed by a qualified environmental professional can provide findings, opinions or conclusions regarding the environmental risk or conditions in, on or at any property.

Copyright 2024 by Environmental Data Resources, Inc. All rights reserved. Reproduction in any media or format, in whole or in part, of any report or map of Environmental Data Resources, Inc., or its affiliates, is prohibited without prior written permission.

EDR and its logos (including Sanborn and Sanborn Map) are trademarks of Environmental Data Resources, LLC or its affiliates. All other trademarks used herein are the property of their respective owners.

Tract No. 73667
17610 PIONEER BLVD
Artesia, CA 90701

Inquiry Number: 7703638.5
July 10, 2024

The EDR-City Directory Abstract

Environmental Data Resources Inc

6 Armstrong Road
Shelton, CT 06484
800.352.0050
www.edrnet.com

TABLE OF CONTENTS

SECTION

Executive Summary

Findings

City Directory Images

Thank you for your business.
Please contact EDR at 1-800-352-0050
with any questions or comments.

Disclaimer - Copyright and Trademark Notice

This Report contains certain information obtained from a variety of public and other sources reasonably available to Environmental Data Resources, LLC. It cannot be concluded from this Report that coverage information for the target and surrounding properties does not exist from other sources. This Report is provided on an "AS IS", "AS AVAILABLE" basis. **NO WARRANTY EXPRESS OR IMPLIED IS MADE WHATSOEVER IN CONNECTION WITH THIS REPORT. ENVIRONMENTAL DATA RESOURCES, LLC AND ITS SUBSIDIARIES, AFFILIATES AND THIRD PARTY SUPPLIERS DISCLAIM ALL WARRANTIES, OF ANY KIND OR NATURE, EXPRESS OR IMPLIED, ARISING OUT OF OR RELATED TO THIS REPORT OR ANY OF THE DATA AND INFORMATION PROVIDED IN THIS REPORT, INCLUDING WITHOUT LIMITATION, ANY WARRANTIES REGARDING ACCURACY, QUALITY, CORRECTNESS, COMPLETENESS, COMPREHENSIVENESS, SUITABILITY, MERCHANTABILITY, FITNESS FOR A PARTICULAR PURPOSE, TITLE, NON-INFRINGEMENT, MISAPPROPRIATION, OR OTHERWISE. ALL RISK IS ASSUMED BY THE USER. IN NO EVENT SHALL ENVIRONMENTAL DATA RESOURCES, LLC OR ITS SUBSIDIARIES, AFFILIATES OR THIRD PARTY SUPPLIERS BE LIABLE TO ANYONE FOR ANY DIRECT, INCIDENTAL, INDIRECT, SPECIAL, CONSEQUENTIAL OR OTHER DAMAGES OF ANY TYPE OR KIND (INCLUDING BUT NOT LIMITED TO LOSS OF PROFITS, LOSS OF USE, OR LOSS OF DATA), ARISING OUT OF OR IN ANY WAY CONNECTED WITH THIS REPORT OR ANY OF THE DATA AND INFORMATION PROVIDED IN THIS REPORT.** Any analyses, estimates, ratings, environmental risk levels, or risk codes provided in this Report are provided for illustrative purposes only, and are not intended to provide, nor should they be interpreted as providing any facts regarding, or prediction or forecast of, any environmental risk for any property. Only an assessment performed by a qualified environmental professional can provide findings, opinions or conclusions regarding the environmental risk or conditions in, on or at any property.

Copyright 2023 by Environmental Data Resources, LLC. All rights reserved. Reproduction in any media or format, in whole or in part, of any report or map of Environmental Data Resources, LLC, or its affiliates, is prohibited without prior written permission.

EDR and its logos (including Sanborn and Sanborn Map) are trademarks of Environmental Data Resources, LLC or its affiliates. All other trademarks used herein are the property of their respective owners.

EXECUTIVE SUMMARY

DESCRIPTION

Environmental Data Resources, Inc.'s (EDR) City Directory Abstract is a screening tool designed to assist environmental professionals in evaluating potential liability on a target property resulting from past activities. EDR's City Directory Abstract includes a search and abstract of available city directory data. For each address, the directory lists the name of the corresponding occupant at approximately five year intervals.

Business directories including city, cross reference and telephone directories were reviewed, if available, at approximately five year intervals for the years spanning 1920 through current. This report compiles information gathered in this review by geocoding the latitude and longitude of properties identified and gathering information about properties within 660 feet of the target property.

Summary information obtained is provided in the text of this report.

RECORD SOURCES

The EDR City Directory Report accesses a variety of business directory sources, including Haines, InfoUSA, Polk, Cole, Bresser, and Stewart. Listings marked as EDR Digital Archive access Cole and InfoUSA records. The various directory sources enhance and complement each other to provide a more thorough and accurate report.

EDR is licensed to reproduce certain City Directory works by the copyright holders of those works. The purchaser of this EDR City Directory Report may include it in report(s) delivered to a customer.

RESEARCH SUMMARY

The following research sources were consulted in the preparation of this report. An "X" indicates where information was identified in the source and provided in this report.

Year	Source	TP	Adjoining	Text Abstract	Source Image
2020	EDR Digital Archive	-	X	X	-
2017	Cole Information	-	-	-	-
2014	Cole Information	-	X	X	-
2010	Cole Information	-	X	X	-
2006	Haines Company, Inc.	-	X	X	-
2005	Cole Information	X	X	X	-
2004	Haines Company	-	-	-	-
2003	Haines & Company	-	-	-	-
2001	HAINES & COMPANY INC.	-	-	-	-
2000	Cole Information	X	X	X	-
	Haines	X	X	X	-
1999	Haines & Company	-	-	-	-
1996	Pacific Bell	-	-	-	-
1995	Cole Information	X	X	X	-
	Pacific Bell	X	X	X	-
1992	Cole Information	X	X	X	-

EXECUTIVE SUMMARY

Year	Source	TP	Adjoining	Text Abstract	Source Image
1991	Pacific Bell	-	X	X	-
	Pacific Bell	X	X	X	-
1990	Pacific Bell	-	X	X	-
1986	Pacific Bell	-	X	X	-
1985	Pacific Bell	-	X	X	-
	Pacific Bell	X	X	X	-
1981	Pacific Telephone	-	X	X	-
1980	Pacific Telephone	-	X	X	-
	Pacific Telephone	X	X	X	-
1976	R.L. Polk & Co Publishers	-	-	-	-
1975	Pacific Telephone	-	X	X	-
	Pacific Telephone	X	X	X	-
1972	R. L. Polk & Co.	-	-	-	-
1971	R. L. Polk & Co.	-	-	-	-
1970	Cole Information	-	-	-	-
1969	R. L. Polk & Co.	-	-	-	-
1967	Pacific Telephone	-	-	-	-
1966	THE PACIFIC TELEPHONE AND TELEGRAPH COMPNAY	-	-	-	-
1965	GTE	-	-	-	-
1964	Pacific Telephone	-	X	X	-
	Pacific Telephone	X	X	X	-
1963	Pacific Telephone	-	-	-	-
1962	Pacific Telephone	-	-	-	-
1961	R. L. Polk & Co.	-	-	-	-
1960	Pacific Telephone	-	X	X	-
	Pacific Telephone	X	X	X	-
1958	Pacific Telephone	-	-	-	-
1957	Pacific Telephone	-	X	X	-
	Pacific Telephone	X	X	X	-
1956	Pacific Telephone	-	-	-	-
1955	The Pacific Telephone & Telegraph Co.	-	-	-	-
1954	R. L. Polk & Co.	-	X	X	-
	R. L. Polk & Co.	X	X	X	-
1952	Los Angeles Directory Co.	-	-	-	-
1951	Los Angeles Directory Co.	-	-	-	-

EXECUTIVE SUMMARY

Year	Source	TP	Adjoining	Text Abstract	Source Image
1950	Pacific Telephone	-	X	X	-
	Pacific Telephone	X	X	X	-
1949	Los Angeles Directory Co.	-	-	-	-
1948	Los Angeles Directory Co.	-	-	-	-
1947	Los Angeles Directory Co.	-	-	-	-
1946	Southern California Telephone Co	-	-	-	-
1945	R. L. Polk & Co.	-	-	-	-
1944	R. L. Polk & Co.	-	-	-	-
1942	Los Angeles Directory Co.	-	-	-	-
1940	Southern California Telephone Co.	-	-	-	-
1939	Los Angeles Directory Co.	-	-	-	-
1938	Pacific Telephone	-	-	-	-
1937	Los Angeles Directory Co.	-	-	-	-
1936	R. L. Polk & Co.	-	-	-	-
1935	R. L. Polk & Co.	-	-	-	-
1934	Los Angeles Directory Co.	-	-	-	-
1933	Los Angeles Directory Co.	-	-	-	-
1932	Los Angeles Directory Co.	-	-	-	-
1931	Los Angeles Directory Co.	-	-	-	-
1930	R. L. Polk & Co.	-	-	-	-
1929	Los Angeles Directory Co.	-	-	-	-
1928	Los Angeles Directory Co.	-	-	-	-
1927	Los Angeles Directory Co.	-	-	-	-
1926	Los Angeles Directory Co.	-	-	-	-
1925	R. L. Polk & Co.	-	-	-	-
1924	Los Angeles Directory Co.	-	-	-	-
1923	Los Angeles Directory Co.	-	-	-	-
1921	Los Angeles Directory Co.	-	-	-	-
1920	Pacific Telephone	-	-	-	-

EXECUTIVE SUMMARY

SELECTED ADDRESSES

The following addresses were selected by the client, for EDR to research. An "X" indicates where information was identified.

Address	*Type*	*Findings*
17618 Pioneer Boulevard	Client Entered	

FINDINGS

TARGET PROPERTY INFORMATION

ADDRESS

17610 PIONEER BLVD
Artesia, CA 90701

FINDINGS DETAIL

Target Property research detail.

PIONEER BLVD

17610 PIONEER BLVD

Year	Uses	Source
2005	LODYS STYLING CENTER	Cole Information
2000	XXXX	Haines
1995	PHILIPPINE PLAZA INC	Cole Information
1992	PHILIPPINE PLZ INC	Cole Information

17618 PIONEER BLVD

Year	Uses	Source
2000	XXXX	Haines
1995	CAMPBELL, R G	Cole Information
	CHORPENNING, ALLYNE	Cole Information
	LAWSON, CHESTER O	Cole Information
1992	LAWSON, CHESTER O	Cole Information
1991	Law son C O	Pacific Bell
	Law son Dorothy	Pacific Bell
1985	Law son C O	Pacific Bell
	Law son Dorothy	Pacific Bell
1980	Law son C O	Pacific Telephone
	Law son Dorothy	Pacific Telephone
1975	Law son Dorothy	Pacific Telephone
1964	LAWSON DOROTHY	Pacific Telephone
1960	LAWSON DOROTHY	Pacific Telephone
1957	LAWSON DOROTHY	Pacific Telephone
1954	LAWSON GEO L PLSTRER	R. L. Polk & Co.

FINDINGS

Year	Uses	Source
1950	LAWSON EUGENE C	Pacific Telephone

Pioneer Boulevard

17618 Pioneer Boulevard

Year	Uses	Source

FINDINGS

ADJOINING PROPERTY DETAIL

The following Adjoining Property addresses were researched for this report. Detailed findings are provided for each address.

175TH ST

11702 175TH ST

Year	Uses	Source
2020	ERIC COLBERT	EDR Digital Archive
	APRIL COLBERT	EDR Digital Archive
2014	ALBERTO ABUYEN	Cole Information
2010	ALBERTO ABUYEN	Cole Information
2006	ABUYENAlberta o O	Haines Company, Inc.
2005	ALBERTO ABUYEN	Cole Information
2000	JANE KRAMP	Cole Information
1995	HEGER, DAVID A	Cole Information
1964	JONES F R	Pacific Telephone

11705 175TH ST

Year	Uses	Source
2020	MARK COUTO	EDR Digital Archive
	CINDY COUTO	EDR Digital Archive
	ANTONIO COUTO	EDR Digital Archive
	MARIA COUTO	EDR Digital Archive
2014	TONY COUTO	Cole Information
2010	ANTONIO COUTO	Cole Information
2006	COUTO Antonio	Haines Company, Inc.
2005	ANTONIO COUTO	Cole Information
2000	ANTONIO COUTO	Cole Information
1995	COUTO, ANTONIO P	Cole Information

11708 175TH ST

Year	Uses	Source
2014	RUDY ARIAS	Cole Information
2010	BELINDA BAKER	Cole Information

FINDINGS

Year	Uses	Source
2006	BAKER Jas R	Haines Company, Inc.
2005	JAMES BAKER	Cole Information
2000	JAMES BAKER	Cole Information
1995	BAKER, JAMES R	Cole Information
1992	BAKER, JAMES R	Cole Information

11711 175TH ST

Year	Uses	Source
2020	ERNEST GOVEA	EDR Digital Archive
	KATHRINE GOVEA	EDR Digital Archive
	GLORIA GOVEA	EDR Digital Archive
2014	ERNEST GOVEA	Cole Information
2010	VANESSA GOVEA	Cole Information
2006	GOVEAGlon	Haines Company, Inc.
2000	ESTER ARDI	Cole Information
1995	GOVEA, ERNEST	Cole Information

11714 175TH ST

Year	Uses	Source
2020	ALFREDO MANOTO	EDR Digital Archive
	BRIAN MANOTO	EDR Digital Archive
	LORRAINE MANOTO	EDR Digital Archive
	CAROLINA MANOTO	EDR Digital Archive
2014	BRIAN MANOTO	Cole Information
2010	JANAK DESAI	Cole Information
2006	MANOTOAlfredo	Haines Company, Inc.
2005	ALFREDO MANOTO	Cole Information
2000	ALFREDO MANOTO	Cole Information
1995	MANOTO, ALFREDO A	Cole Information
1964	VAN EYK ARIE	Pacific Telephone

11717 175TH ST

Year	Uses	Source
2020	RHONA PASSI	EDR Digital Archive

FINDINGS

Year	Uses	Source
2020	GLORI PASSI	EDR Digital Archive
2014	HECTOR PASSI	Cole Information
2010	HECTOR PASSI	Cole Information
2006	PASSI Heclor	Haines Company, Inc.
2005	HECTOR PASSI	Cole Information
2000	HECTOR PASSI	Cole Information
1995	PASSI, RHONA L	Cole Information

11720 175TH ST

Year	Uses	Source
2020	RENE WEISMANTEL	EDR Digital Archive
	DAVID WEISMANTEL	EDR Digital Archive
2014	DAVID WEISMANTEL	Cole Information
2010	DAVID WEISMANTEL	Cole Information
2006	WEISMANTEL David	Haines Company, Inc.
	HAMJesus	Haines Company, Inc.
2005	DAVID WEISMANTEL	Cole Information
2000	DAVID WEISMANTEL	Cole Information
1995	WEISMANTEL, DAVID A	Cole Information
1964	ADEY EVERETT J	Pacific Telephone

11726 175TH ST

Year	Uses	Source
2020	JESS HAM	EDR Digital Archive
	CONCHITA LORENZANA	EDR Digital Archive
2014	OCCUPANT UNKNOWN	Cole Information
2010	OCCUPANT UNKNOWN	Cole Information
2000	MELVIN LABRADOR	Cole Information
1995	SISON, ERLINDA	Cole Information

11732 175TH ST

Year	Uses	Source
2020	EMANUEL CORTEZ	EDR Digital Archive
	AUSENCIO CORTEZ	EDR Digital Archive

FINDINGS

Year	Uses	Source
2020	ISAIAS CORTEZ	EDR Digital Archive
	EVANGELINA CORTEZ	EDR Digital Archive
2014	CARLOS CORTEZ	Cole Information
2010	ISAIAS CORTEZ	Cole Information
2006	CORTEZ Isaias	Haines Company, Inc.
2005	AUSENCIO CORTEZ	Cole Information
1995	CATURIA, M	Cole Information

11734 175TH ST

Year	Uses	Source
2020	MARGARET NEGRETE	EDR Digital Archive
2014	NICOLE NEGRETE	Cole Information
1995	MEDINA, DANNY	Cole Information
1964	ANEMA JOHN M	Pacific Telephone

11736 175TH ST

Year	Uses	Source
2020	RANDY NIELSON	EDR Digital Archive
2014	OCCUPANT UNKNOWN	Cole Information
2010	OCCUPANT UNKNOWN	Cole Information
2006	No Current Listing	Haines Company, Inc.
1995	BARAJAS, G	Cole Information

11738 175TH ST

Year	Uses	Source
2014	OCCUPANT UNKNOWN	Cole Information
2010	OCCUPANT UNKNOWN	Cole Information
2006	DIA 2 Edward	Haines Company, Inc.
2005	EDWARD DIAZ	Cole Information
1995	OCCUPANT UNKNOWNN	Cole Information

FINDINGS

176TH ST

11671 176TH ST

Year	Uses	Source
1964	VANDER HEYDEN BOB	Pacific Telephone

11701 176TH ST

Year	Uses	Source
2020	CHIN LIAO	EDR Digital Archive
2014	C LIAO	Cole Information
2010	MARY CANDELARIA	Cole Information
2006	e CANDELARIAMary	Haines Company, Inc.
2005	MARY CANDELARIA	Cole Information
2000	LISA WOOD	Cole Information
1995	LANGARICA, EMERITA	Cole Information
	KIBIC, A	Cole Information

11702 176TH ST

Year	Uses	Source
2020	JESUSA CANLAS	EDR Digital Archive
	FERNANDO CANLAS	EDR Digital Archive
2014	JESUSA CANLAS	Cole Information
2010	FERNANDO CANLAS	Cole Information
2006	CANLASFernando	Haines Company, Inc.
2005	FERNANDO CANLAS	Cole Information
2000	OCCUPANT UNKNOWN	Cole Information
1995	OCCUPANT UNKNOWNN	Cole Information

11706 176TH ST

Year	Uses	Source
2020	CHARLES PAINE	EDR Digital Archive
2014	OCCUPANT UNKNOWN	Cole Information
2006	PAINEChades	Haines Company, Inc.
	TUBERGEN G	Haines Company, Inc.
2005	PAINES FIRE PROTECTION	Cole Information
	GERRIT TUBERGEN	Cole Information

FINDINGS

Year	Uses	Source
2000	GERRIT TUBERGEN	Cole Information
1995	TUBERGEN, GERRIT G	Cole Information
1992	TUBERGEN, GERRIT G	Cole Information

11707 176TH ST

Year	Uses	Source
2020	MANDEEP SINGH	EDR Digital Archive
	PREET KAUR	EDR Digital Archive
2014	PREET KAUR	Cole Information
2010	PREET KAUR	Cole Information
2006	a KAURPreet	Haines Company, Inc.
2005	PREET KAUR	Cole Information
1995	OCCUPANT UNKNOWNN	Cole Information
1992	HAMMER, CHARLES F	Cole Information

11710 176TH ST

Year	Uses	Source
2020	LING WAI	EDR Digital Archive
	CHI CHAN	EDR Digital Archive
2014	WAI CHAN	Cole Information
2010	CHIN CHENG	Cole Information
2006	CHANChi Fai	Haines Company, Inc.
	CHENGChin	Haines Company, Inc.
	CHIFai	Haines Company, Inc.
2005	WAI TO	Cole Information
2000	FAI CHI	Cole Information
1995	STRADER, SPENCER E	Cole Information

11711 176TH ST

Year	Uses	Source
2020	ODIS MACK	EDR Digital Archive
	FERNANDO BARBOZA	EDR Digital Archive
	OLGA BARBOZA	EDR Digital Archive
	OLGA VASQUEZ	EDR Digital Archive

FINDINGS

Year	Uses	Source
2020	BARBOZA VASQUEZ	EDR Digital Archive
2014	OLGA VASQUEZ	Cole Information
2010	OLGA VASQUEZ	Cole Information
2006	a BARBOZAOlga	Haines Company, Inc.
	VASQUEZ Olga	Haines Company, Inc.
2005	FERNANDO BARBOZA	Cole Information
2000	F BARBOZA	Cole Information
1995	ALVARADO, FELIX	Cole Information

11717 176TH ST

Year	Uses	Source
2020	KEVIN TA	EDR Digital Archive
	JOHN TA	EDR Digital Archive
	JIMMY TA	EDR Digital Archive
	JERRY TA	EDR Digital Archive
2014	OCCUPANT UNKNOWN	Cole Information
2010	JERRY TA	Cole Information
2006	a TAJerry	Haines Company, Inc.
2005	JERRY TA	Cole Information
2000	JERRY TA	Cole Information
1995	TA, JERRY	Cole Information
1992	TA, JERRY	Cole Information

11718 176TH ST

Year	Uses	Source
2020	SHICK JUE	EDR Digital Archive
	YUK JUE	EDR Digital Archive
	JESSICA JUE	EDR Digital Archive
2010	JASON JUE	Cole Information
2006	e JUEShick	Haines Company, Inc.
2005	JASON JUE	Cole Information
	JASON JUE	Cole Information
2000	SHICK JUE	Cole Information
1995	JUE, SHICK Y	Cole Information

FINDINGS

11721 176TH ST

Year	Uses	Source
2020	JOSEPH ROCHA	EDR Digital Archive
	JOSHUA BOTELHO	EDR Digital Archive
2014	JOSEPH ROCHA	Cole Information
2010	ROBERT COSTA	Cole Information
2006	FERREIRAZeiz	Haines Company, Inc.
	ROCHA Joseph	Haines Company, Inc.
2005	FLOWERS & DECOR STUDIO	Cole Information
2000	GINA SHIH	Cole Information
1995	OCCUPANT UNKNOWNN	Cole Information
1992	HARVEY, K	Cole Information
1964	LOWELL MARCUS H JR	Pacific Telephone

11722 176TH ST

Year	Uses	Source
2020	MANJIT BAWA	EDR Digital Archive
2014	WINIFRED DEHOOG	Cole Information
2010	WINIFRED DEHOOG	Cole Information
2006	DEHOOGAbel	Haines Company, Inc.
2005	WINIFRED DEHOOG	Cole Information
2000	ABEL DEHOOG	Cole Information
1995	OCCUPANT UNKNOWNN	Cole Information
1992	DEHOOG, ABEL	Cole Information
1964	KROES RAY	Pacific Telephone

11727 176TH ST

Year	Uses	Source
2020	GARY DEBOER	EDR Digital Archive
2014	GARY DEBOER	Cole Information
2010	ALAN DEBOER	Cole Information
2006	DEBOERJeanel	Haines Company, Inc.
2000	PETER DEBOER	Cole Information
1995	DEBOER, PETER	Cole Information
1992	DEBOER, PETER	Cole Information

FINDINGS

11728 176TH ST

Year	Uses	Source
2020	LUKE GRECIA	EDR Digital Archive
	EFMA GRECIA	EDR Digital Archive
2014	OCCUPANT UNKNOWN	Cole Information
2010	PETO ACOPIADO	Cole Information
2006	ACOPIADO Maisandro	Haines Company, Inc.
	GRECIAEfma	Haines Company, Inc.
2000	OCCUPANT UNKNOWN	Cole Information
1995	PRIMARY CARE NURSING SVC	Cole Information
	OCCUPANT UNKNOWNN	Cole Information

11732 176TH ST

Year	Uses	Source
2020	DARSHAN SINGH	EDR Digital Archive
	BALVIR KAUR	EDR Digital Archive
2014	RAJINDER KUMAR	Cole Information
2010	OCCUPANT UNKNOWN	Cole Information
2006	SINGHDarshan	Haines Company, Inc.
2005	MEG CHASE	Cole Information
2000	PAUL VANDERPLOEG	Cole Information
1995	VANDERPLOEG, PAUL	Cole Information
1992	VANDERPLOEG, PAUL	Cole Information

11733 176TH ST

Year	Uses	Source
2020	YAO YU	EDR Digital Archive
	LUIS RODRIGUEZ	EDR Digital Archive
	HONGYAN YANG	EDR Digital Archive
2014	STAN DEYAGER	Cole Information
2010	JOSE RAMOS	Cole Information
2006	No Current Listing	Haines Company, Inc.
2005	STANLEY DEYAGER	Cole Information
1995	DEYAGER, STANLEY W	Cole Information

FINDINGS

11740 176TH ST

Year	Uses	Source
1964	EARL RAV H	Pacific Telephone

11804 176TH ST

Year	Uses	Source
2006	LODYSSTYUNG	Haines Company, Inc.
	CENTER LLTIMATEBEAUTY	Haines Company, Inc.
2005	ULTIMATE BEAUTY BY ROBERTO SILVESTER	Cole Information

11901 176TH ST

Year	Uses	Source
2020	ELDON DRAPERY & BLIND SVC	EDR Digital Archive
	R & S LOGISTICS INC	EDR Digital Archive
	LOS ARBOLES APARTMENTS	EDR Digital Archive
	DHIRU SHAH	EDR Digital Archive
	SEVERIO PEREZ	EDR Digital Archive
	ELVIRA DELOSSANTOS	EDR Digital Archive
	JOEL MASIH	EDR Digital Archive
	PARTH KARIA	EDR Digital Archive
	BHOOMI NAYAK	EDR Digital Archive
	LENARD ACOSTA	EDR Digital Archive
	CHRIS ORELLANA	EDR Digital Archive
	GURPREET SINGH	EDR Digital Archive
	CARMENCITA JAVIER	EDR Digital Archive
	MARCELO AFUANG	EDR Digital Archive
	JOSEPH MOON	EDR Digital Archive
	RANJAN PATEL	EDR Digital Archive
	MAYUR SHAH	EDR Digital Archive
	WENDELL SABARRE	EDR Digital Archive
	SUNDARESAN NARAYANAN	EDR Digital Archive
	ELIZABETH MANGOBA	EDR Digital Archive
	MARLET AFUANG	EDR Digital Archive
	SAMBATH TOUCH	EDR Digital Archive

FINDINGS

Year	Uses	Source
2020	DANIELA SORESCU	EDR Digital Archive
	AIDA NEWMAN	EDR Digital Archive
	JYOTI PARMAR	EDR Digital Archive
	JAGRUTI MAKWANA	EDR Digital Archive
	GENESIS CARIAGA	EDR Digital Archive
	PURNENDU TRIVEDI	EDR Digital Archive
	MOHAMMED ALAM	EDR Digital Archive
	LOLITA AFUANG	EDR Digital Archive
	INDU TRIVEDI	EDR Digital Archive
	JUN OKAMOTO	EDR Digital Archive
	ESTRELLA BRAGA	EDR Digital Archive
	BORA TOUCH	EDR Digital Archive
	SAMUEL SHIM	EDR Digital Archive
	ADAM SIMMONS	EDR Digital Archive
	SHAILESH KARIA	EDR Digital Archive
	MANMOHAN CHAWLA	EDR Digital Archive
	ALBERTA CLAY	EDR Digital Archive
	JAG MAKWANA	EDR Digital Archive
	ABHINAV MEHTA	EDR Digital Archive
	CHRISTOPHER GAMBOA	EDR Digital Archive
	MAILA LUDOVICO	EDR Digital Archive
	NICK DELOSSANTOS	EDR Digital Archive
	EDGARDO DELACRUZ	EDR Digital Archive
	DAKSHA SHETH	EDR Digital Archive
	PATRICE BATAMACK	EDR Digital Archive
	GEETHIKA ALAPATI	EDR Digital Archive
	SUJEY VILLAFAN	EDR Digital Archive
	ANDREW CHAPMAN	EDR Digital Archive
	REFUGIA BAGUINDOC	EDR Digital Archive
	KAPIL SACHDEVA	EDR Digital Archive
	DANIEL SHIM	EDR Digital Archive
	RAM VAZIRANI	EDR Digital Archive

FINDINGS

Year	Uses	Source
2020	GHANSHYAM RAMNANI	EDR Digital Archive
	KATHLEEN DELOSSANTOS	EDR Digital Archive
	CARLA CLAY	EDR Digital Archive
	NIKHIL MODHA	EDR Digital Archive
2014	LOS ARBOLES APARTMENTS	Cole Information
	CESAR ABASTILLAS	Cole Information
	MEHUL GOSALIA	Cole Information
	HENRY KONG	Cole Information
	HELEN LEE	Cole Information
	LENDOL NEWMAN	Cole Information
	ISHWAR PATEL	Cole Information
	SEVERIO PEREZ	Cole Information
	BHEVIKE SHEH	Cole Information
	VASUTORN THIENGTRONG	Cole Information
	NOEL TORRES	Cole Information
	GAB CASTELLANOS	Cole Information
	ANA LAYGO	Cole Information
	EDGEL DELROSARIO	Cole Information
	SAMUEL HENRY	Cole Information
	SUDIP PANTA	Cole Information
	FITIMA ROWE	Cole Information
	VIKAS SHARMA	Cole Information
	WENDELL SABARRE	Cole Information
	UJJWAL SARKAR	Cole Information
	ATUL SITAEARA	Cole Information
	JAGDISH THAKER	Cole Information
	NA ZHANG	Cole Information
	ARMANDO ZURBANO	Cole Information
	ARESTIO AVILES	Cole Information
	SOHAN GILL	Cole Information
	M JALINI	Cole Information
	YAE KIM	Cole Information

FINDINGS

Year	Uses	Source
2014	DEVINA VIRREY	Cole Information
	RAVINDRA GAVANDI	Cole Information
	CHOL CLEMENT	Cole Information
	JOHN ECLARINO	Cole Information
	ENRIQUE HUIZAR	Cole Information
	FAUSTA NELSON	Cole Information
	JUN OKAMOTO	Cole Information
	RENATO PAVON	Cole Information
	VIJAY PUNJABI	Cole Information
	PURNENDU TRIVEDI	Cole Information
	MOHAMED ALTHAF	Cole Information
	MANMOHAN CHAWLA	Cole Information
	CECILIO GARCIA	Cole Information
	MICHELLE JUICO	Cole Information
	SHAILESH KARIA	Cole Information
	SUJIN KIM	Cole Information
	HANSA MAKWANA	Cole Information
	SUSHIL NARANG	Cole Information
	BHANU NAUPANE	Cole Information
	SAMUEL SHIM	Cole Information
	KIRAN SINGH	Cole Information
	MOHAN SINGH	Cole Information
	PETE SUNGKALUXSA	Cole Information
	FILEMON URBE	Cole Information
	KISHOR VIRA	Cole Information
	CHANG YANG	Cole Information
	REFUGIA BAGUNDOC	Cole Information
	CHIEH CHEN	Cole Information
	HONG CHOI	Cole Information
	NIMAL GUNASENA	Cole Information
	NASREEN JAVED	Cole Information
	BYOUNGTAEK LEE	Cole Information

FINDINGS

Year	Uses	Source
2014	MAILA LUDOVICO	Cole Information
	NICK DELOSSANTOS	Cole Information
	JAMES MACABULOS	Cole Information
	ABHINAV MEHTA	Cole Information
	BELINDA SADBERRY	Cole Information
	DAKSHA SHETH	Cole Information
	IQBAL SINGH	Cole Information
	AURORA TECSON	Cole Information
	MEN THAM	Cole Information
	ANDREW CHAPMAN	Cole Information
	JIJO GEORGE	Cole Information
	LEONARDO MIRANDA	Cole Information
	RICARDO MAPILI	Cole Information
	MILAT MODI	Cole Information
	MARIA PAJARO	Cole Information
	DAKASHA PATEL	Cole Information
	G THENKEY	Cole Information
	RICHARD THOMAS	Cole Information
	CARLA CLAY	Cole Information
	MARIA CORTES	Cole Information
	FERMIN FRUYLAN	Cole Information
	NIKHIL MODHA	Cole Information
	SUNDA NARAYANAN	Cole Information
	GHANSHYAM RAMNANI	Cole Information
	MANPREET SINGH	Cole Information
	SHARON YAP	Cole Information
2010	CHAWLA MANMOHAN MD	Cole Information
	LOS ARBOLES APARTMENTS	Cole Information
	CESAR ABASTILLAS	Cole Information
	EDSEL MACALALAG	Cole Information
	MARIO MENDOZA	Cole Information
	KWANG SHIN	Cole Information

FINDINGS

Year	Uses	Source
2010	CHAO SUN	Cole Information
	JOJY VITUG	Cole Information
	JEONG KANG	Cole Information
	NEHA KOTHARI	Cole Information
	JI HONG	Cole Information
	MEHUL GOSALIA	Cole Information
	LENDOL NEWMAN	Cole Information
	SEVERIO PEREZ	Cole Information
	BRENDA MACABULOS	Cole Information
	VIKAS SHARMA	Cole Information
	SONIA SHARMA	Cole Information
	CHO CHIN	Cole Information
	YOUNG KWON	Cole Information
	ELIZABETH GOLDSMITH	Cole Information
	CHOL CLEMENTE	Cole Information
	SUNDARESAN NARAYANAN	Cole Information
	ANNA NAVARRO	Cole Information
	ARMANDO ZURBANO	Cole Information
	ARESTIO AVILES	Cole Information
	SANTOS DELOS	Cole Information
	C BATEL	Cole Information
	MI SOTO	Cole Information
	DEVINA VIRREY	Cole Information
	ARVIND NEMA	Cole Information
	ROBERTO FARIAS	Cole Information
	PRADEEP MEHTA	Cole Information
	MARLA SABARRE	Cole Information
	MAYUR SHAAT	Cole Information
	JAGDIDSH SHAH	Cole Information
	BILIPBHAI PATEL	Cole Information
	PURNENDU TRIVEDI	Cole Information
	CHOL CLEMENT	Cole Information

FINDINGS

Year	Uses	Source
2010	VIJAY PUNJABI	Cole Information
	URMIL NARANG	Cole Information
	ARMAN FLORES	Cole Information
	MAHESH ALATHUR	Cole Information
	ALBERT ALVANO	Cole Information
	B MADHU	Cole Information
	SWARAN SINGH	Cole Information
	P SINGH	Cole Information
	SAMUEL SHIM	Cole Information
	P SUNGKALUSXA	Cole Information
	MANMOHAN CHAWLA	Cole Information
	JAMES CASEM	Cole Information
	JEFFERSON SY	Cole Information
	SHAILESH KARIA	Cole Information
	SUNG HAN	Cole Information
	SHERRY THOMAS	Cole Information
	CECILIO GARCIA	Cole Information
	JOHN GILL	Cole Information
	KAREN WONG	Cole Information
	ALBERTA CLAY	Cole Information
	SARAMMA JOHN	Cole Information
	JUN CHOI	Cole Information
	JULIA CHUNG	Cole Information
	GABRIEL CASTELLANOS	Cole Information
	NIMISH PATEL	Cole Information
	AURORA TECSON	Cole Information
	MEN THAM	Cole Information
	HEEAE LEE	Cole Information
	WAYNE YAMASHITA	Cole Information
	EMRE YAZICIOGLU	Cole Information
	RODEL BELLA	Cole Information
	MATHAI MATHEW	Cole Information

FINDINGS

Year	Uses	Source
2010	KHALID SHAIKH	Cole Information
	CRISTITA VALDEZ	Cole Information
	YUN CHANG	Cole Information
	MARIO CAQUEZ	Cole Information
	DAKASHA PATEL	Cole Information
	DIVYESHKUMAR PATEL	Cole Information
	HEMENDRA PATEL	Cole Information
	REFUGIA BAGUINDOC	Cole Information
	G THENKEY	Cole Information
	KULLAYA GITBUMRUNGSIN	Cole Information
	JUNG MOON	Cole Information
	NICK SANTOS	Cole Information
	GHANSHYAM RAMNANI	Cole Information
	HIDESH PARMAR	Cole Information
	MAJIT BAWA	Cole Information
	SAMUEL KIM	Cole Information
	HANNAH KIM	Cole Information
	SEUNG HWANG	Cole Information
	JIAJIA XU	Cole Information
	EDWARD TJIPTANATA	Cole Information
2006	LOSARBOLESAPTS ALBANIA Matla	Haines Company, Inc.
	AVILES Aresto	Haines Company, Inc.
	BATELC	Haines Company, Inc.
	CASEMA	Haines Company, Inc.
	CASEMJ	Haines Company, Inc.
	CHANGYun W	Haines Company, Inc.
	CHINCho Cha	Haines Company, Inc.
	CHUNGJung Ja	Haines Company, Inc.
	CLAY Cad	Haines Company, Inc.
	DELOSSANTOSNick	Haines Company, Inc.
	ENRIQUEZJesusa	Haines Company, Inc.
	GARCIA Ceclio	Haines Company, Inc.

FINDINGS

Year	Uses	Source
2006	GILLJohn	Haines Company, Inc.
	GO Eunice	Haines Company, Inc.
	GOLDSMITH	Haines Company, Inc.
	Elizabelh GOSAUA Mehul	Haines Company, Inc.
	HAN Mm	Haines Company, Inc.
	HONGMIN Ji Young	Haines Company, Inc.
	KACHHADIYA Hardlk	Haines Company, Inc.
	KARIA Shailesh	Haines Company, Inc.
	KIM Hannah	Haines Company, Inc.
	KIM Jong C	Haines Company, Inc.
	KIM Jun hee	Haines Company, Inc.
	KIM Samuel	Haines Company, Inc.
	KI MTae	Haines Company, Inc.
	KIM Yae	Haines Company, Inc.
	KOMMI Phanindra	Haines Company, Inc.
	KWON Young Dae	Haines Company, Inc.
	LAIMir	Haines Company, Inc.
	LEE Geum	Haines Company, Inc.
	LEE Hee ae	Haines Company, Inc.
	LEE Kyung	Haines Company, Inc.
	LEE Miae	Haines Company, Inc.
	LEESang Yeun	Haines Company, Inc.
	LEE Sun	Haines Company, Inc.
	LOSARBOLES	Haines Company, Inc.
	MACALALAGEdsel	Haines Company, Inc.
	MASIHJoel	Haines Company, Inc.
	MASIH R	Haines Company, Inc.
	MEHTAAbhiav	Haines Company, Inc.
	MEHTANirmala	Haines Company, Inc.
	MEHTAPradeep	Haines Company, Inc.
	M 1 RASOL Wilhelmina	Haines Company, Inc.
	New MAN Ida	Haines Company, Inc.

FINDINGS

Year	Uses	Source
2006	OKAMOTOJun	Haines Company, Inc.
	PARMARHidesh	Haines Company, Inc.
	PATELDakasha	Haines Company, Inc.
	PATEL Hemendra C	Haines Company, Inc.
	PATEL Kumar	Haines Company, Inc.
	10 PEREZ Seveno	Haines Company, Inc.
	RAMIJoy	Haines Company, Inc.
	REGALADO Genelyn	Haines Company, Inc.
	SAVALIAAshvin	Haines Company, Inc.
	SHAH Nila	Haines Company, Inc.
	SHARMA r Vkas	Haines Company, Inc.
	SHIM Samuel	Haines Company, Inc.
	SHINKw ang	Haines Company, Inc.
	SHIN Young Sook	Haines Company, Inc.
	SOTO Mi Hui	Haines Company, Inc.
	THIENGTRONGe Anek	Haines Company, Inc.
	TJIPTANATA Edw ard	Haines Company, Inc.
	VALDEZCnsllta	Haines Company, Inc.
	VASAHemal	Haines Company, Inc.
	VASOYABharal	Haines Company, Inc.
	VELUZ Mana Dalisay	Haines Company, Inc.
	VIRABhart	Haines Company, Inc.
	YANGSo Yeon	Haines Company, Inc.
2005	CMN MARKETING	Cole Information
	LOS ARBOLES APARTMENTS	Cole Information
	SHARUN BEAUTY SUPPLIES	Cole Information
	EDSEL MACALALAG	Cole Information
	KWANG SHIN	Cole Information
	SE SHIN	Cole Information
	JEONG KANG	Cole Information
	JALDEEP RAMI	Cole Information
	IKNAM KWON	Cole Information

FINDINGS

Year	Uses	Source
2005	JAMIE LOGAN	Cole Information
	WEILI WANG	Cole Information
	KHALILA SAGUIN	Cole Information
	VIKAS SHARMA	Cole Information
	CHO CHIN	Cole Information
	ELIZABETH GOLDSMITH	Cole Information
	ELIZABETH MANGOBA	Cole Information
	REVATHI SRIDHAR	Cole Information
	MI SOTO	Cole Information
	ROBERTO FARIAS	Cole Information
	RAJU MASIH	Cole Information
	JI MIN	Cole Information
	PRADEEP MEHTA	Cole Information
	MARLA SABARRE	Cole Information
	TIRUMALA CHENGALASETTY	Cole Information
	RENATO PACIFICO	Cole Information
	BHARAT VASOYA	Cole Information
	PERSEVERA PEREZ	Cole Information
	VIJAY PUNJABI	Cole Information
	URMIL NARANG	Cole Information
	RICKY ACOBA	Cole Information
	RAJESH SAKLANI	Cole Information
	SAMUEL SHIM	Cole Information
	P SUNGKALUSXA	Cole Information
	SHAILESH KARIA	Cole Information
	KISHOR VIRA	Cole Information
	MOHANAROA TIRUMALASETTY	Cole Information
	JOHN GILL	Cole Information
	CECILIO GARCIA	Cole Information
	KAREN WONG	Cole Information
	ABHINAV MEHTA	Cole Information
	MANAN MEHTA	Cole Information

FINDINGS

Year	Uses	Source
2005	YUN KANG	Cole Information
	PIRAT CHATARIYAMONDKOL	Cole Information
	HONG CHOI	Cole Information
	JULIA CHUNG	Cole Information
	JONG KIM	Cole Information
	JUN KIM	Cole Information
	SSUNG KIMMI	Cole Information
	P KOMMI	Cole Information
	MEN THAM	Cole Information
	EUNICE GO	Cole Information
	WAYNE YAMASHITA	Cole Information
	LUIS JIMENEZ	Cole Information
	MEHTA BHUPENDRA	Cole Information
	MATHAI MATHEW	Cole Information
	DEBODEEP CHOUDHURY	Cole Information
	MARIO CAQUEZ	Cole Information
	REFUGIA BAGUINDOC	Cole Information
	CRISTITA VALDEZ	Cole Information
	ROMMEL TEOPACO	Cole Information
	G THENKEY	Cole Information
	KULLAYA GITBUMRUNGSIN	Cole Information
	WILHELMINA MIRASOL	Cole Information
	HIDESH PARMAR	Cole Information
	LEO PAVON	Cole Information
	KUN LEE	Cole Information
	EDWARD TJIPTANATA	Cole Information
	ANEK THIENGTRONG	Cole Information
	MIAE LEE	Cole Information
	CARLA CLAY	Cole Information
	MI YU	Cole Information
	CESERINO NONGA	Cole Information
2000	KWANG SHIN	Cole Information

FINDINGS

Year	Uses	Source
2000	WOO JUNG	Cole Information
	MARIA VELUZ	Cole Information
	JEONG KANG	Cole Information
	YOUNG KIM	Cole Information
	SOPHIA LEE	Cole Information
	MARIA NUVAL	Cole Information
	RAMON SO	Cole Information
	MYEONG SONG	Cole Information
	DONNAN CHAN	Cole Information
	CHO CHIN	Cole Information
	YOUNG CHO	Cole Information
	KI KIM	Cole Information
	GRACE OH	Cole Information
	HO HWANG	Cole Information
	JAMES GARCIA	Cole Information
	F MANALOTO	Cole Information
	SANTOS DELOS	Cole Information
	SUN BAE	Cole Information
	YOUNG SHIN	Cole Information
	PRADEEP MEHTA	Cole Information
	SUNG KANG	Cole Information
	IMELDA RAMOS	Cole Information
	PAUL SUPNET	Cole Information
	E GARCIA	Cole Information
	VIJAY PUNJABI	Cole Information
	RACHANA SHELAT	Cole Information
	DOUGLAS SHIN	Cole Information
	JUNE CHANG	Cole Information
	KANG PARK	Cole Information
	JUNG KIM	Cole Information
	RAVI RANJAN	Cole Information
	H TOLENTINO	Cole Information

FINDINGS

Year	Uses	Source
2000	JYOTSNA LODHIA	Cole Information
	MARY MONTENEGRO	Cole Information
	NIMISH PATEL	Cole Information
	MOON KO	Cole Information
	RUBEN FERRER	Cole Information
	MATHAI MATHEW	Cole Information
	SON SHEEN	Cole Information
	YUN CHANG	Cole Information
	MARIO CAQUEZ	Cole Information
	HYO KIM	Cole Information
	KYOUNG KIM	Cole Information
	F VILLACARILLO	Cole Information
	C VILLENA	Cole Information
	MARY GAMBOA	Cole Information
	JAY LEIGH	Cole Information
	YONG YI	Cole Information
	MAI PHAM	Cole Information
	JOHN KIM	Cole Information
	RAVI GOLANI	Cole Information
	HYUNG LEE	Cole Information
	KUN LEE	Cole Information
	CARLA CLAY	Cole Information
	JOSE FICHER	Cole Information
1995	LOS ARBOLES APARTMENTS	Cole Information
	MAJITHIA, MANOJ	Cole Information
1992	LOS ARBOLES APTS	Cole Information
	CHRISTENSEN, CLYDE A	Cole Information
	SEYFRIED, ROY A	Cole Information
	WEBER, FRANK	Cole Information
	WOODRUFF, BLANCHE L	Cole Information
	PARK, JOON	Cole Information
	CROFLAND, HELEN	Cole Information

FINDINGS

Year	Uses	Source
1992	SONG, KICHOL	Cole Information
	KIM, YONG B	Cole Information
	DYKES, MELISSA	Cole Information
	YIM, L	Cole Information
	MOLETT, TERRON D	Cole Information
	CHO, IMJA	Cole Information
	SABHA, M	Cole Information
	SHAH, PANKAJ M	Cole Information
	CHANE, C	Cole Information
	PAUL, F	Cole Information
	PAL, ARVIND	Cole Information
	HA, IN	Cole Information
	KIZILKAYA, SELMAM	Cole Information
	SVETSOMBOON, SURAPOL	Cole Information
	LU, JULIAN C	Cole Information
	SU, YIHPIN	Cole Information
	MURRAY, FRANCO	Cole Information
	SARIBAS, YALMAZ	Cole Information

178TH ST

11809 178TH ST

Year	Uses	Source
1964	MELLEMA JAKE	Pacific Telephone

11812 178TH ST

Year	Uses	Source
1964	BRAKOVICH LARRY	Pacific Telephone

11818 178TH ST

Year	Uses	Source
1964	MEADORS JOHN W	Pacific Telephone

FINDINGS

11819 178TH ST

Year	Uses	Source
2020	GITA JASWAL	EDR Digital Archive
2014	SHARLENE LUCKETT	Cole Information
2006	VIERSTRA Mike	Haines Company, Inc.

11821 178TH ST

Year	Uses	Source
2014	STEPHANIE LUCKETT	Cole Information
2010	OCCUPANT UNKNOWN	Cole Information
2006	No Current Listing	Haines Company, Inc.
2005	JOE COSTA	Cole Information
2000	PERRY COSTA	Cole Information

11824 178TH ST

Year	Uses	Source
1995	CNOSSEN, SAM	Cole Information
1992	CNOSSEN, SAM	Cole Information

11827 178TH ST

Year	Uses	Source
2020	SANJAY JASWAL	EDR Digital Archive
	GITA JASWAL	EDR Digital Archive
2014	SANJAY JASWAL	Cole Information
2006	VIERSTRA M ke	Haines Company, Inc.
2005	ANGELO URICH	Cole Information

11829 178TH ST

Year	Uses	Source
1995	YUN, JAMES	Cole Information

11834 178TH ST

Year	Uses	Source
1995	OCCUPANT UNKNOWNN	Cole Information
1992	BROERSMA, JACK	Cole Information

FINDINGS

11840 178TH ST

Year	Uses	Source
2010	CPC PRESCHOOL	Cole Information
2006	CPC PRESCHOOL	Haines Company, Inc.
2005	CPC PRESCHOOL	Cole Information
2000	OCCUPANT UNKNOWN	Cole Information
1995	OCCUPANT UNKNOWNN	Cole Information

11841 178TH ST

Year	Uses	Source
2020	CHRIST CENTRAL	EDR Digital Archive
	CERRITOS PRESBYTERIAN CHURCH	EDR Digital Archive
2014	CERRITOS PRESBYTERIAN CHURCH	Cole Information
2010	CERRITOS PRESBYTERIAN CHURCH	Cole Information
2006	CERRITOSPRESBY	Haines Company, Inc.
2005	CERRITOS PRESBYTERIAN CHURCH	Cole Information
	CPC PRESCHOOL	Cole Information
1995	CERRITOS PRESBYTERIAN CHURCH	Cole Information
1992	CERRITOS PRESBY CH	Cole Information

11844 178TH ST

Year	Uses	Source
2000	YONG PARK	Cole Information
1995	OCCUPANT UNKNOWNN	Cole Information
1992	MAZE, RALPH	Cole Information

11858 178TH ST

Year	Uses	Source
2006	o MANCEBO Frank	Haines Company, Inc.

11865 178TH ST

Year	Uses	Source
2020	ABC UNIFIED SCH DIST-MNTNC	EDR Digital Archive

FINDINGS

ALBURTIS AVE

17628 ALBURTIS AVE

Year	Uses	Source
2020	ALL ACE ENGRNG & CONSTR INC	EDR Digital Archive

ARTESIA BLVD

11734 ARTESIA BLVD

Year	Uses	Source
2020	ABAN USA INC	EDR Digital Archive
	SEVEN STONE	EDR Digital Archive
	MIRAE WELLNESS CLINIC	EDR Digital Archive

11800 ARTESIA BLVD

Year	Uses	Source
2020	BLUE RHINO	EDR Digital Archive
	WESTERN UNION AGENT LOCATION	EDR Digital Archive
	REDBOX	EDR Digital Archive
	WALGREENS	EDR Digital Archive
	ATM	EDR Digital Archive

11828 ARTESIA BLVD

Year	Uses	Source
2020	OPTIMAL DENTAL CARE	EDR Digital Archive

PIONEER BLVD

17408 PIONEER BLVD

Year	Uses	Source
1995	M & M MOVING	Cole Information
1992	M&M MOVING&STORAGE	Cole Information

17412 PIONEER BLVD

Year	Uses	Source
1995	STATE FARM INSURANCE	Cole Information
	MIMI LAM	Cole Information
	KAM, ALLAN	Cole Information

FINDINGS

Year	Uses	Source
1992	STATE FARM INS AGNT	Cole Information
	KAM, ALLAN	Cole Information

17416 PIONEER BLVD

Year	Uses	Source
1992	SMALL MOVE EXPERTS	Cole Information
	ARTESIA BKPG&TAX SV	Cole Information
	CA COMPUTERIZE TAX	Cole Information

17420 PIONEER BLVD

Year	Uses	Source
1995	OCCUPANT UNKNOWNN	Cole Information

17421 PIONEER BLVD

Year	Uses	Source
2005	ASIA GRILL WORKS	Cole Information
1995	WORLD OF GAMES	Cole Information
	MASCO WORLD OF GAMES	Cole Information
	MASCO AUDIO VIDEO ENTERPRISES	Cole Information
1992	MASCO ADO VDO ENTP	Cole Information
	WORLD OF GAMES	Cole Information

17424 PIONEER BLVD

Year	Uses	Source
1995	MERCHAIN, LIBBY	Cole Information

17429 PIONEER BLVD

Year	Uses	Source
2010	MASCO AUDIO VIDEO	Cole Information
1995	H & H LIQUOR & DELI	Cole Information
1992	H&H LIQUOR&DELI	Cole Information

17500 PIONEER BLVD

Year	Uses	Source
2000	XXXX	Haines
1995	OCCUPANT UNKNOWNN	Cole Information

FINDINGS

Year	Uses	Source
1992	DEVENSK, MICHAEL	Cole Information

17502 PIONEER BLVD

Year	Uses	Source
2000	XXXX	Haines
1995	OCCUPANT UNKNOWNN	Cole Information
1992	RISTICK, LINDA	Cole Information

17504 PIONEER BLVD

Year	Uses	Source
2000	XXXX	Haines
1995	ORNELAS, ANGELES	Cole Information
1992	DURAN, F	Cole Information
1991	Duran Francisco	Pacific Bell
1985	Hendriks Leon D	Pacific Bell
	Huisman Rusty	Pacific Bell
1980	Balaban Ronald C	Pacific Telephone
	Huisman Rusty	Pacific Telephone
1975	Hill H L	Pacific Telephone
	Huisman Rusty	Pacific Telephone
1960	NOTTINGHAM LESLIE S	Pacific Telephone
1957	NOTTINGHAM LESLIE S	Pacific Telephone
1954	NOTTINGHAM LESLIE S	R. L. Polk & Co.
1950	WATT WM T	Pacific Telephone

17505 PIONEER BLVD

Year	Uses	Source
1954	A & K LIQUOR STORE	R. L. Polk & Co.
1950	ARNIES APPLIANCE SERV	Pacific Telephone

17508 PIONEER BLVD

Year	Uses	Source
2000	BIG PENNY CAR WASH	Haines

FINDINGS

17509 PIONEER BLVD

Year	Uses	Source
2020	BIG PENNY CAR WASH	EDR Digital Archive
2014	BIG PENNY CAR WASH	Cole Information
2010	BIG PENNY CAR WASH	Cole Information
2006	BIG PENNY CAR	Haines Company, Inc.
1995	BIG PENNY CAR WASH	Cole Information
	OCCUPANT UNKNOWNN	Cole Information
1992	BIG PENNY CAR WSH 2	Cole Information

17510 PIONEER BLVD

Year	Uses	Source
2020	ANNA BELLE CUYONG INC	EDR Digital Archive
	KIS KUMAR INSURANCE SVC	EDR Digital Archive
	SATNAAM INVESTMENTS INC	EDR Digital Archive
	GLOBIWEST INTERNATIONAL MGMT	EDR Digital Archive
	GURUKUL ACADEMY	EDR Digital Archive
	BARNWALL TOWNHOMES LLC	EDR Digital Archive
	WRKSPOT	EDR Digital Archive
	CALIFORNIA STUDY GROUP LLC	EDR Digital Archive
	GRAND TOP LLC	EDR Digital Archive
	RAMONA BELLFLOWER LLC	EDR Digital Archive
	PERFECT CARE LLC	EDR Digital Archive
	SENIOR HELPERS	EDR Digital Archive
	VALSANDEE BOUTIQUE	EDR Digital Archive
	DAYS INN-SUITES BY WYNDHAM	EDR Digital Archive
	CHRISTIAN HEALTHCARE ALL NTNS	EDR Digital Archive
	HEPARAKE INC	EDR Digital Archive
	BENJAMIN INVESTMENT & MGMT INC	EDR Digital Archive
	FASHION TIME INC	EDR Digital Archive
	VILUS INC	EDR Digital Archive
	VAPE STREET	EDR Digital Archive
	LUCKY MONEY	EDR Digital Archive
	GLASS HALF FULL INC	EDR Digital Archive

FINDINGS

Year	Uses	Source
2020	DYLUX BEAUTY SALON	EDR Digital Archive
	GLOBIWEST HOSPITALITY GROUP	EDR Digital Archive
2014	PIONEER MONEY CORP	Cole Information
	VALSANDEE BOUTIQUE	Cole Information
	PIONEER TRAVEL INC	Cole Information
	DAYS INN	Cole Information
	HANI AWAD STATE FARM INSURANCE AGE	Cole Information
	FRIENDS OF INDIAN ORIGINS	Cole Information
	CUYONG ANNA BELLE	Cole Information
	DYLUX BEAUTY SALON	Cole Information
	GLOBIWEST INTERNATIONAL MANAGEMENT &	Cole Information
	RAMONA SUITES	Cole Information
2010	ANNA BELLE CUYONG INC	Cole Information
	T PALM JEWELERS	Cole Information
	YOONS ACUPUNCTURE	Cole Information
	SND INSURANCE	Cole Information
	DAYS INNARTESIA	Cole Information
	GLOBIWEST INTERNATIONAL MGMT	Cole Information
	RADIX WEB	Cole Information
	CHOI CHIROPRACTIC PRO CORP	Cole Information
	TINGSON LAW OFFICES	Cole Information
	FIJI MINERAL WATER USALLC	Cole Information
	PACIFIC PIONEER SVC INC	Cole Information
	LUCKY MONEY	Cole Information
	DYLUX BEAUTY SALON	Cole Information
	JAY SHAH INSURANCE	Cole Information
2006	BUILDING ABD ALTERNATIVE	Haines Company, Inc.
	MARKETING CAMBRIDGECORP	Haines Company, Inc.
	CHIROPRACTIC	Haines Company, Inc.
	PRFSNLCORP CUYONGANN	Haines Company, Inc.
	BELLE	Haines Company, Inc.

FINDINGS

Year	Uses	Source
2006	DYLUX BEAUTY	Haines Company, Inc.
	SALON GLOBIWEST	Haines Company, Inc.
	INTERANTLMNG&	Haines Company, Inc.
	SVINC LUCKY MONEY	Haines Company, Inc.
	MENDOZAFOR	Haines Company, Inc.
	ASSEMBLY MIDWAY CARE	Haines Company, Inc.
	MEDICAL	Haines Company, Inc.
	TRANSPRTN ONAHOMELOANS	Haines Company, Inc.
	PAC PIONEER	Haines Company, Inc.
	SERVICES INC PIONEER MONEY	Haines Company, Inc.
	POSITIVE RLTY	Haines Company, Inc.
	AND INVESTMENTS RAMONA SUITES	Haines Company, Inc.
	SUNBRIDGE	Haines Company, Inc.
	LEASING T PALM JEWELERS	Haines Company, Inc.
	YOONS	Haines Company, Inc.
	ACUPUNCTURE ZENAIDAMONTERO	Haines Company, Inc.
	WITH PRIMERICA	Haines Company, Inc.
2005	PATEL ARUNA	Cole Information
	DYLUX BEAUTY SALON INC	Cole Information
	TULIP INFOWAY INC	Cole Information
	T PALM JEWELERS	Cole Information
	PCF INTERNATIONAL LLC	Cole Information
	YOONS ACUPUNCTURE	Cole Information
	GLOBIWEST INTERNATIONAL MGMT AND SER	Cole Information
	CUYONG ANNA BELLE	Cole Information
	LUCKY MONEY	Cole Information
	ALTERNATIVE MARKETING CORP	Cole Information
	RAMONA SUITES	Cole Information
2000	BUILDING A C PAC INC	Haines
	CRAFT LANDSCAPE	Haines
	CUYONG ANNA BELLE	Haines
	DYLUX BEAUTY SALON	Haines

FINDINGS

Year	Uses	Source
2000	ELPIDIO SANTOSI	Haines
	GRACE FOREIGN EXCHANGE CORP 562 6 l 6 l i KAMIMURA	Haines
	TRAVEL & GIFTS	Haines
	LUCKY MONEY 562 969 95 l	Haines
	MIDWAY CARE	Haines
	MEDICAL TRANS INC	Haines
	PRIVAITE INTERNET GROUP 562 653 M 156 t QUALITY HOME PRODUCTS	Haines
	RAMONA INN 58 a	Haines
	T PALM JEWELERS	Haines
1995	MORTGAGE CITY	Cole Information
	ACCOUNTAX	Cole Information
	RAMADA INN	Cole Information
	GOLDILOCKS COMMERCIAL CTR	Cole Information
	MANLIGAS CALIXTA	Cole Information
	ANNA BELLE CUYONG DDS	Cole Information
	CONTINENTAL MORTGAGE	Cole Information
	REHABILITATION GROUP WILSHIRE	Cole Information
	CHAPMAN MORTGAGE	Cole Information
	TRAVEL FIRST	Cole Information
	ALGARVE FOREX INC	Cole Information
	DYLUX BEAUTY SALON	Cole Information
	GOLD CASTLE FINANCIAL	Cole Information
	CENTURY REALTORS & INVESTMENT	Cole Information
	DANTE T PAGILAGEN	Cole Information
	GRACE FOREIGN EXCHANGE CORP	Cole Information
	OLILANG LAW OFFICE	Cole Information
	MARION A CHAPMAN CPA	Cole Information
	ENG, FRANK	Cole Information
	MANLIGAS, CALIXTA	Cole Information
	CHILDERS, DAWN	Cole Information
	CUYONG, ANNA B	Cole Information

FINDINGS

Year	Uses	Source
1992	CHAPMAN MORTGAGE	Cole Information
	CUYONG, ANNA B	Cole Information
	STO, NINO	Cole Information

17512 PIONEER BLVD

Year	Uses	Source
2000	XXXX	Haines

17516 PIONEER BLVD

Year	Uses	Source
2006	GREENHILLS	Haines Company, Inc.
	MARKETS FAST	Haines Company, Inc.
	FOODS	Haines Company, Inc.
2000	MAYNILA SEAFOOD MKT 562 9 65 Sl i	Haines
1995	MAYNILA SEAFOOD MARKET	Cole Information

17522 PIONEER BLVD

Year	Uses	Source
2000	XXXX	Haines
1995	OCCUPANT UNKNOWNN	Cole Information
1992	GOLDILOCKS BAKE SHP	Cole Information

17523 PIONEER BLVD

Year	Uses	Source
2020	MC DONALD'S	EDR Digital Archive
2014	MCDONALDS	Cole Information
2000	MCDONALOS RSTRNTS ARTESIA	Haines
1995	MC DONALDS	Cole Information
1992	MCDONALDS RSTRNTS	Cole Information

17524 PIONEER BLVD

Year	Uses	Source
2000	XXXX	Haines
1992	KABABAYAN VIDEO	Cole Information

FINDINGS

17526 PIONEER BLVD

Year	Uses	Source
2014	A C T S REFERRALS	Cole Information
2010	A1OPTICSCOM	Cole Information
	PHONEMART	Cole Information
2006	A 1 OPTICAL	Haines Company, Inc.
2005	A 1 OPTICAL	Cole Information
2000	R R OPTICAL	Haines
	TRAVEL FIRST & GIFTS	Haines
1995	SCHMAHL CONSTRUCTION	Cole Information
	NISSI FINANCIAL SVC	Cole Information

17528 PIONEER BLVD

Year	Uses	Source
2020	LUCKY MONEY	EDR Digital Archive
2014	LUCKY MONEY	Cole Information
	SUPERSTAR VIDEO	Cole Information
2006	SUPERSTARVIEDEO	Haines Company, Inc.
2005	SUPERSTAR VIDEO	Cole Information
	PILIPINOSUPERSTORECOM INC	Cole Information
2000	SUPERSTAR VIDEO	Haines
1995	SUPERSTAR VIDEO	Cole Information
1975	OConnor Linda M	Pacific Telephone
1960	POLHEMUS J F	Pacific Telephone
	STIEFEL BROS	Pacific Telephone
1957	POLHEMUS J F	Pacific Telephone
	STIEFEL BROS	Pacific Telephone
1954	STIEFEL BROS	R. L. Polk & Co.
	STIEFEL BROS	R. L. Polk & Co.
1950	STIEFEL BROS	Pacific Telephone

17530 PIONEER BLVD

Year	Uses	Source
2020	HARTLAND	EDR Digital Archive
2014	HEARTLAND SOCIETY INC	Cole Information

FINDINGS

Year	Uses	Source
2006	GOLD FINANCIAL	Haines Company, Inc.
	SERVICE NARCISOF	Haines Company, Inc.
	CALIFORNIA NARCISO OF CA	Haines Company, Inc.
2005	NARCISOS OF CALIFORNIA	Cole Information
2000	GOLD FINANCIAL SERVICE 562 402 175 r	Haines
	NARCISO INC	Haines
	NARCISO OF CA	Haines
1995	GRACE 1 HOUR PHOTO	Cole Information

17532 PIONEER BLVD

Year	Uses	Source
2014	PHILIPPINE NATIONAL BANK	Cole Information
	ACCESSERIOS MARILAG	Cole Information
2010	ACCESSERIOS MARILAG	Cole Information
2006	PNBREMITTANCE	Haines Company, Inc.
	CENTERS INC SHOPN GO	Haines Company, Inc.
2005	PNB REMITTANCE CENTERS INC	Cole Information
	ACCESSERIOS MARILAG	Cole Information
2000	MARILA G ACCESS	Haines
	P N B REMITTANCE CENTERS INC	Haines
1995	MAKATI JEWELERS	Cole Information

17538 PIONEER BLVD

Year	Uses	Source
2010	PHILLIPPINE NATIONAL	Cole Information
	GOLDILOCKS BAKESHOP & RSTRNT	Cole Information
2006	PHILIPPINE	Haines Company, Inc.
	NATIONAL BANK	Haines Company, Inc.
2000	GOLDILOCKS BAKESHOP	Haines
	GOLDILOCKS CORPORATE OFFICE	Haines
	PHILLIPPINE NATIONAL	Haines
1995	GOLDILOCKS BAKESHOP & RSTRNT	Cole Information
	OCCUPANT UNKNOWNN	Cole Information

FINDINGS

17601 PIONEER BLVD

Year	Uses	Source
2020	PIONEER FLOWERS	EDR Digital Archive
2014	PIONEER FLOWERS	Cole Information
2010	PIONEER FLOWERS	Cole Information
2006	PIONEER FLOWERS	Haines Company, Inc.
2005	PIONEER FLOWERS	Cole Information
2000	CAROLS GIFT SHOP	Haines
1995	CAROLS GIFT SHOP	Cole Information
1992	CAROLS GIFT SHOP	Cole Information

17603 PIONEER BLVD

Year	Uses	Source
2020	MAYUR SHAH	EDR Digital Archive
2014	MIRACLE PHOTO SERVICES	Cole Information
2010	MIRACLE PHOTO SVC	Cole Information
2006	MIRACLE PHOTO	Haines Company, Inc.
	SERVICES	Haines Company, Inc.
2005	MIRACLE PHOTO SERVICES	Cole Information
2000	XXXX	Haines

17605 PIONEER BLVD

Year	Uses	Source
2020	MUNI BEAUTY CTR	EDR Digital Archive
2014	MUNI BEAUTY CENTER	Cole Information
2010	BARBERS	Cole Information
	MUNI BEAUTY CTR	Cole Information
2006	MUNIBEAUTY	Haines Company, Inc.
	CENTER	Haines Company, Inc.
2005	BARBERS THE	Cole Information
2000	BARBERS THE	Haines
1995	BARBERS	Cole Information
1992	BARBERS THE	Cole Information
	CASTROS BARBER SHOP	Cole Information

FINDINGS

17607 PIONEER BLVD

Year	Uses	Source
2020	NEETA'S HERBAL USA	EDR Digital Archive
2014	NEETAS HERBAL USA	Cole Information
2006	NEETAS HERBAL	Haines Company, Inc.
2005	NEETAS HERBAL USA INC	Cole Information
	MUNIS HERBAL	Cole Information
2000	XXXX	Haines
1995	OCCUPANT UNKNOWNN	Cole Information

17608 PIONEER BLVD

Year	Uses	Source
2005	HAMA RESTAURANT	Cole Information
2000	HAMA RESTAURANT 562 86 t	Haines
1992	MANILA TERRACE REST	Cole Information

17609 PIONEER BLVD

Year	Uses	Source
2010	RAINBOW INTERNATIONAL	Cole Information
2006	FISH PARADISE	Haines Company, Inc.
	AQUARIUM RAINBOW CARPET	Haines Company, Inc.
2005	FISH PARADISE	Cole Information
2000	RAINBOW CARPET	Haines
1995	MEDICINE SHOPPE PHARMACY	Cole Information
1992	MEDICINE SHOPPE	Cole Information

17611 PIONEER BLVD

Year	Uses	Source
2020	LA REGINA BEAUTY SALON	EDR Digital Archive
2014	LA REGINA BEAUTY SALON	Cole Information
2010	LA REGINA BEAUTY SALON	Cole Information
	SHEER MAGIC BEAUTY SALON	Cole Information
2006	J &BSKINCARE	Haines Company, Inc.
	LA REGINA BEAUTY	Haines Company, Inc.
	SALON	Haines Company, Inc.

FINDINGS

Year	Uses	Source
2005	LA REGINA BEAUTY SALON	Cole Information
2000	LA REGINA BEAUTY SALON	Haines
1995	LA REGINA BEAUTY SALON	Cole Information
1992	LA REGINA BTY SALON	Cole Information

17613 PIONEER BLVD

Year	Uses	Source
2020	SHAH AARTI T DDS	EDR Digital Archive
	ANTONIO AGRA	EDR Digital Archive
2014	AARTI SHAH DDS	Cole Information
2010	AGRA ANTONIO F DDS	Cole Information
2006	AGRAANTONIOF	Haines Company, Inc.
2005	AF AGRA DMD INC	Cole Information
	AGRA ANTONIO F DDS	Cole Information
2000	AGRA ANTONIO F DDS 562 B	Haines
1995	ANTONIO F AGRA DDS	Cole Information
	AGRA, ANTONIO F	Cole Information
1992	AGRA, ANTONIO F	Cole Information

17615 PIONEER BLVD

Year	Uses	Source
2020	DESIGN ONE	EDR Digital Archive
	SIGN PLUS	EDR Digital Archive
2014	DESIGN ONE	Cole Information
	SIGN PLUS	Cole Information
2010	SIGN PLUS	Cole Information
	DESIGN ONE	Cole Information
2006	DESIGN	Haines Company, Inc.
	DESIGN ONE	Haines Company, Inc.
	SIGN PLUS	Haines Company, Inc.
2005	DESIGN ONE	Cole Information
	DESIGN 1	Cole Information
2000	SIGN PLUS	Haines
1992	FLOWERS BY ALLAN	Cole Information

FINDINGS

17617 PIONEER BLVD

Year	Uses	Source
2020	THUY L PHAM OD	EDR Digital Archive
	DR PHAM OPTOMETRY	EDR Digital Archive
2014	DR PHAMS OPTOMETRY	Cole Information
2010	KANG THOMAS OD	Cole Information
2006	KANGTHOSOD	Haines Company, Inc.
2005	DR THOMAS KANG	Cole Information
2000	KANG THOS OD	Haines
1995	THOMAS KANG OD	Cole Information
	KANG, THOMAS	Cole Information
1992	KANG THOS OD	Cole Information
	KANG, THOMAS	Cole Information

17619 PIONEER BLVD

Year	Uses	Source
2020	EUROPEAN TAILORING CLEANERS	EDR Digital Archive
2014	EUROPEAN TAILORS & CLEANERS	Cole Information
2010	ALLSTATE INSURANCE CO	Cole Information
	EUROPEAN TAILORING CLEANERS	Cole Information
2006	ALLSTATEINSCO	Haines Company, Inc.
	CROSS RANDY	Haines Company, Inc.
	HUERTA MIKE INS	Haines Company, Inc.
	KOSSAKBOBINS	Haines Company, Inc.
	MAILBOXMART	Haines Company, Inc.
	PHONE CARD MAIL	Haines Company, Inc.
	MART SND INSURANCE	Haines Company, Inc.
	AGENCY	Haines Company, Inc.
2005	COPPER CHIMNEY	Cole Information
	CYPRESS TOBACCO	Cole Information
	A & A INC	Cole Information
	SND INSURANCE AGENCY	Cole Information
	MATRIX FREIGHT SOLUTIONS	Cole Information
	MAIL BOX MART	Cole Information

FINDINGS

Year	Uses	Source
2005	DS MOTOR VEHICLE SERVICES	Cole Information
	BUTTERFLY KISSES ENTERPRISES	Cole Information
2000	ALLSTATE INS CO SLS OFCS	Haines
	HUERTA MIKE INS	Haines
	KOSS AK BOB	Haines
	RUIZ Maria	Haines
1995	ALLSTATE INSURANCE	Cole Information
	Allstate Insurance Companies Claims Offices Arteia	Pacific Bell
	Sales Offices Artesia	Pacific Bell
	Cross Randy ins	Pacific Bell
	Huerta Mike ins	Pacific Bell
	Kossak Bob ins	Pacific Bell
1992	ALLSTATE INS SALES	Cole Information
1990	ALLSTATE INSURANCE COMPANIES SALES OFFICES	Pacific Bell
1986	ALLSTATE INSURANCE COMPANIES SALES OFFICES	Pacific Bell
1981	ALLSTATE INSURANCE COMPANIES SALES OFFICES ALHAMBRA TOWERS ALH	Pacific Telephone

17621 PIONEER BLVD

Year	Uses	Source
2020	MERCY PHARMACY GROUP INC	EDR Digital Archive
2006	NUNES ARTESIA	Haines Company, Inc.
	TRAVEL	Haines Company, Inc.
2000	NUNES ARTESIA TRAVEL 562 860 774 i	Haines
1995	NUNES TRAVEL	Cole Information
	NUNES TRAVEL AGENCY	Cole Information
1992	ARTESIA TRAVEL SERV	Cole Information

17623 PIONEER BLVD

Year	Uses	Source
2020	ALL GARAGE DOORS REPAIR	EDR Digital Archive
	WINTERS STANLEY W	EDR Digital Archive

FINDINGS

Year	Uses	Source
2014	THE MEDICINE SHOPPE	Cole Information
2010	MEDICINE SHOPPE	Cole Information
2006	MEDICINESHOPPE	Haines Company, Inc.
2005	THE MEDICINE SHOPPE	Cole Information
2000	MEDICINE SHOPPE	Haines
1995	EXCELLENT ESCROW	Cole Information
	OCCUPANT UNKNOWNN	Cole Information
1992	EXCELLENT ESCROW	Cole Information

17624 PIONEER BLVD

Year	Uses	Source
2000	XXXX	Haines
1995	OCCUPANT UNKNOWNN	Cole Information
1991	Marcel John	Pacific Bell
1975	Mc Kinney Rex	Pacific Telephone
1964	JENKINS C H	Pacific Telephone
1957	JENKINS CLYDE H	Pacific Telephone
1954	JENKINS RITY CO	R. L. Polk & Co.
1950	JENKINS RITY CO	Pacific Telephone

17626 PIONEER BLVD

Year	Uses	Source
2000	XXXX	Haines
1995	ALOHA MOBILE HOME SALES	Cole Information
	OCCUPANT UNKNOWNN	Cole Information
1992	ALOHA MOBILE HM SLS	Cole Information

17627 PIONEER BLVD

Year	Uses	Source
2020	PHAT CHAU INVESTMENTS	EDR Digital Archive
2014	SAMRA PRODUCE EXPRESS	Cole Information
2010	LITTLE INDIA MARKET PLACE	Cole Information
2006	LITTLEINDIA	Haines Company, Inc.
	MARKET PLACE	Haines Company, Inc.

FINDINGS

Year	Uses	Source
2005	LITTLE INDIA MARKET PLACE	Cole Information
2000	XXXX	Haines
1960	BIRD HOUSE THE FLORIST	Pacific Telephone
1957	GIRD HOUSE THE FLORIST	Pacific Telephone
1954	GROULX ALEX	R. L. Polk & Co.
1950	GROUIX ALEX	Pacific Telephone

17629 PIONEER BLVD

Year	Uses	Source
2020	DESI GROCERIES INC	EDR Digital Archive
2000	CERRITOS PROSTHETIC	Haines
1995	CERRITOS PROSTHETICS	Cole Information
1992	CERRITOS PROSTHETCS	Cole Information

17631 PIONEER BLVD

Year	Uses	Source
2020	BUNKER21	EDR Digital Archive
2014	TURMRIC INDIAN BUFFET	Cole Information
2010	AMBALA DHABA	Cole Information
2006	ANNAPURNA	Haines Company, Inc.
	EXPRESS	Haines Company, Inc.
2005	ANNAPURNA CUISINE	Cole Information
2000	XXXX	Haines

17700 PIONEER BLVD

Year	Uses	Source
2010	KARAGYOZYAN YEREVAN DDS	Cole Information
	SAMUEL R MAEHARA INC	Cole Information
2006	MAEHARASAMUEL	Haines Company, Inc.
2005	SAMUEL R MAEHARA DDS INC	Cole Information
2000	MAEHARA SAMUEL R DDS	Haines
1995	SAMUEL R MAEHARA DDS	Cole Information
1992	MAEHARA SAML R DDS	Cole Information

FINDINGS

17701 PIONEER BLVD

Year	Uses	Source
2020	PHO PIONEER	EDR Digital Archive
2014	PHO PIONEER	Cole Information
2010	PHO PIONEER RESTAURANT	Cole Information
2006	PHOPIONEER	Haines Company, Inc.
2005	PHO PIONEER	Cole Information
1995	MARS INSTANT PRINTING	Cole Information
1992	MARS INSTAT PRNTNG	Cole Information
1991	Mars Instant Printing	Pacific Bell
1985	Mars Instant Printing	Pacific Bell
1980	Meat Specialist The	Pacific Telephone
1964	BLOCKER S REFRIGERATION SERV	Pacific Telephone
1960	BLOCKER S REFRIGERATION SERV	Pacific Telephone
1954	BLOCKER S REFRIGERATION SERV	R. L. Polk & Co.
1950	BLOCKER REFRIGERATION SERV	Pacific Telephone

17702 PIONEER BLVD

Year	Uses	Source
2010	YOO SEONG M DPM	Cole Information
2006	YOOSEONG MDPM	Haines Company, Inc.
2005	SEONG M YOO DPM	Cole Information
2000	M M C OCCUPATIONAL HEALTH	Haines
	SCOFIELD GARY	Haines
	GARY SCOFIELD	Cole Information
1995	MULLIKIN MEDICAL CTR	Cole Information
	LOVETT, LUCILLE	Cole Information
1992	DIAZ JORGE C MD	Cole Information

17703 PIONEER BLVD

Year	Uses	Source
2014	COMPUTERSCOM	Cole Information
2010	COMPUTERSCOM	Cole Information
2006	FASHIONS OF INDIA	Haines Company, Inc.
2000	TAGALOG VIDEO	Haines

FINDINGS

Year	Uses	Source
1995	ALL STAR TAGALOG VIDEO	Cole Information

17705 PIONEER BLVD

Year	Uses	Source
2020	MUMBAI KI GALLIYON SE	EDR Digital Archive
2014	J B SHAH CORPORATION	Cole Information
2006	MASALA BOWL	Haines Company, Inc.
2005	MASALA BOWL	Cole Information
2000	VIRGIES FILIPINO RESTAURANT	Haines
1995	EUROPEAN TAILORING CLEANERS	Cole Information
1992	EUROPEAN TLRNG CLNR	Cole Information

17707 PIONEER BLVD

Year	Uses	Source
2000	XXXX	Haines

17709 PIONEER BLVD

Year	Uses	Source
2020	PACIFIC CITY BANK	EDR Digital Archive
	BOTHFULL INTERNATIONAL	EDR Digital Archive
2006	EUROPEAN	Haines Company, Inc.
	TAILORS&	Haines Company, Inc.
	CLEANERS	Haines Company, Inc.
2005	EUROPEAN TAILORS & CLEANERS	Cole Information
2000	EUROPEAN TAILORING CLEANERS	Haines

17711 PIONEER BLVD

Year	Uses	Source
2020	ARTESIA KENMORE REPAIR	EDR Digital Archive
	NDM DANCE STUDIOS	EDR Digital Archive
	N D M BOLLYWOOD OUTREACH PRGM	EDR Digital Archive
2014	NDM DANCE PRODUCTIONS	Cole Information
2010	NDM DANCE STUDIOS	Cole Information
2006	NDMDANCE	Haines Company, Inc.
	PRODUCTIONS	Haines Company, Inc.

FINDINGS

17713 PIONEER BLVD

Year	Uses	Source
2020	EAST WEST BANK	EDR Digital Archive
	ATM	EDR Digital Archive
	99 RANCH MARKET	EDR Digital Archive
	TAWA SUPER MARKET INC	EDR Digital Archive
2014	99 RANCH MARKET	Cole Information
	TAWA SUPER MARKET INC	Cole Information
	TAWA SUPERMARKET	Cole Information
2010	99 RANCH MARKET	Cole Information
	EAST WEST BANK	Cole Information
	TAWA SUPERMARKET	Cole Information
2006	EASTWESTBANK	Haines Company, Inc.
	TAWA SUPER	Haines Company, Inc.
	MARKET INC TAWA	Haines Company, Inc.
	SUPERMARKET	Haines Company, Inc.
2005	TAWA SUPERMARKET INC	Cole Information
	EAST WEST BANK	Cole Information
	99 RANCH MARKET	Cole Information
2000	XXXX	Haines
1980	ARTESIA MORTUARY	Pacific Telephone
	De Young Artesia Mortuary	Pacific Telephone
	Neese Geo W	Pacific Telephone
1975	ARTESIA MORTUARY	Pacific Telephone
	De Young Artesia Mortuary	Pacific Telephone
	Neese Geo W	Pacific Telephone
1964	ARTESIA MORTUARY	Pacific Telephone
	SMITH PAUL H	Pacific Telephone
1960	ARNOLD FUNERAL HOME	Pacific Telephone
	ARTESIA MORTUARY	Pacific Telephone
	DE YONG GERRIT	Pacific Telephone
	DE YOUNG JOHN	Pacific Telephone
	MCFARLAND O K	Pacific Telephone

FINDINGS

Year	Uses	Source
1960	SMITH PAUL H	Pacific Telephone
1957	ARNOLD FUNERAL HOME	Pacific Telephone
	ARTESIA MORTUARY	Pacific Telephone
	DE YOUNG JOHN	Pacific Telephone
	GALLAGHER & DE YOUNG MORTUARIES	Pacific Telephone
	GALLAUGIHER & DJE YOUNG MORTUARIES	Pacific Telephone
1954	ARNOLD FUNERAL HOME	R. L. Polk & Co.
	ARTESIA MORTUARY	R. L. Polk & Co.
1950	SMLTS NICK	Pacific Telephone

17715 PIONEER BLVD

Year	Uses	Source
2000	XXXX	Haines

17718 PIONEER BLVD

Year	Uses	Source
2020	PRAVIN PATEL	EDR Digital Archive
2014	DAVID SUN	Cole Information
2010	DAVID SUN	Cole Information
2006	SUN Donald	Haines Company, Inc.
2005	DAVID SUN	Cole Information
2000	SUN Donald	Haines
	DONALD SUN	Cole Information
1995	ROLON, JOSE	Cole Information
1991	Gonzales Connie	Pacific Bell
1985	Miller Jeryle	Pacific Bell
1964	ENGLAND J W	Pacific Telephone
1960	ENGLAND J W	Pacific Telephone
	ENGLANDS FAMILY RESTAURANT	Pacific Telephone
1957	ENGLAND J W	Pacific Telephone
	ENGLAND S FAMILY RESTAURANT	Pacific Telephone
1954	ENGLAND J W	R. L. Polk & Co.
1950	ENGLAND J W	Pacific Telephone

FINDINGS

17719 PIONEER BLVD

Year	Uses	Source
2000	XXXX	Haines

17720 PIONEER BLVD

Year	Uses	Source
2010	VIP CHINESE RESTAURANT	Cole Information
2006	VIPCHINESE	Haines Company, Inc.
	Res TAURANT	Haines Company, Inc.
2005	VIP CHINESE RESTAURANT	Cole Information
2000	VIP CHINESE RESTAURANT	Haines
1995	EL RANCHO RESTAURANT	Cole Information
1992	EL RANCHO RSTRNT	Cole Information

17721 PIONEER BLVD

Year	Uses	Source
1960	BOL PETE	Pacific Telephone
1950	HACKNEY RICHARD	Pacific Telephone

17722 PIONEER BLVD

Year	Uses	Source
2014	PROPERTY MANAGEMENT THE	Cole Information
	WORLD TRAVEL AGENCY INC	Cole Information
	THE PROPERTY MANAGEMENT COMPANY	Cole Information
2010	PROPERTY MANAGEMENT	Cole Information
	FLORITO LAW OFFICES	Cole Information
2006	LAW OFFICES OF	Haines Company, Inc.
	FLORITO	Haines Company, Inc.
	POINDEXTER CLARE	Haines Company, Inc.
	MINEAR ATTY PROPERTY	Haines Company, Inc.
	MANAGEMENT THE	Haines Company, Inc.
2005	THE PROPERTY MANAGEMENT CO	Cole Information
	LAW OFFICES OF FLORITO CARUNUNGAN	Cole Information
	POINDEXTER CO	Cole Information
2000	DISTINCTIVE ICE SCULPTURE	Haines

FINDINGS

Year	Uses	Source
2000	POINDEXTER CLARE MINEAR ATTY	Haines
	PROPERTY MANAGEMENT THE	Haines
1995	DISTINCTIVE ICE SCULPTURE	Cole Information
	CLARE M POINDEXTER	Cole Information
	PROPERTY MANAGEMENT	Cole Information
1992	DISTINCTIVE ICE SCP	Cole Information
	BALLARD LINDA J	Cole Information

17726 PIONEER BLVD

Year	Uses	Source
2020	WORLD TRAVEL BUREAU INC	EDR Digital Archive
	PENSE PROPERTIES	EDR Digital Archive
2014	PENSE PROPERTIES	Cole Information
	LAW OFFICE OF MANJU BHAVNANI	Cole Information
	WORLD TRAVEL BUREAU INC	Cole Information
	BRIAN N BEYER ATTY AT LAW	Cole Information
2010	ACUPUNCTURE & HERB	Cole Information
	WORLD TRAVEL BUREAU INC	Cole Information
2006	LAWOFFICE OP	Haines Company, Inc.
	MANJU BHAVNANI	Haines Company, Inc.
	MANEK JIVRAJ LAW	Haines Company, Inc.
	OFFICES OF WORLD TRAVEL	Haines Company, Inc.
	BUREAU INC ZENGWEI	Haines Company, Inc.
	ACUPUNCTURE&	Haines Company, Inc.
	HERBS	Haines Company, Inc.
2005	THIN ZONE	Cole Information
	ACUPUNCTURE & HERB	Cole Information
2000	CHEN RICKY DC	Haines
	MANEK JIVRAJ LAW OFFICES OF	Haines
	PAC CHIROPRACTIC CLINIC	Haines
	POINDEXTER Harry	Haines
1995	CENTURY 21	Cole Information
1992	CENTURY 21 AMBASSDR	Cole Information

FINDINGS

Year	Uses	Source
1980	Investment Division	Pacific Telephone
	Residential Division	Pacific Telephone
	Residential Division	Pacific Telephone
	Investment Division	Pacific Telephone
1975	Poindexter Co Realtors	Pacific Telephone
1960	LARIMER HELEN MRS	Pacific Telephone
1957	LARRINER HELEN MRS	Pacific Telephone
1954	LARIMER HELEN MRS	R. L. Polk & Co.
1950	LARIMER HELEN MRS	Pacific Telephone

17727 PIONEER BLVD

Year	Uses	Source
1964	KING LAWRENCE D	Pacific Telephone
1960	KING LAWRENCE D	Pacific Telephone
1957	KING LAWRENCE	Pacific Telephone
1950	JOHNSON B T	Pacific Telephone

17801 PIONEER BLVD

Year	Uses	Source
2020	ILAGAN LEIKA J OD	EDR Digital Archive
	MASUYAMA LISA OD	EDR Digital Archive
	SAYSOMPHANE MIMI ANH OD	EDR Digital Archive
	PRECISION VISION OPTOMETRY DR	EDR Digital Archive
	CHANG MICHAEL OD	EDR Digital Archive
	YUNG MING CHIU INC	EDR Digital Archive
	DR YUNG MING CHIU INC	EDR Digital Archive
	AMORE' DRAPERY HARDWARE	EDR Digital Archive
	LY RICHARD OD	EDR Digital Archive
	ATM	EDR Digital Archive
	LONIO PACIFIC LLC	EDR Digital Archive
	PHO 2000	EDR Digital Archive
	EAST WEST BANK	EDR Digital Archive
	DAISO	EDR Digital Archive
2014	EAST WEST BANK	Cole Information

FINDINGS

Year	Uses	Source
2014	ECOSWAY	Cole Information
	PHO 2000	Cole Information
	RUN LOCAL LOCKSMITH	Cole Information
	CHIU YUNGMING DDS	Cole Information
	DAISO CALIFORNIA LLC	Cole Information
	PRECISION VISION OPTOMETRY DR	Cole Information
	JW WIRELESS INC	Cole Information
2010	AMORE	Cole Information
	DIAMOND BAKERY	Cole Information
	EAST WEST BANK	Cole Information
	HELLO WIRELESS	Cole Information
	YUNG MING CHIU INC	Cole Information
	YUNGMING CHIU	Cole Information
2006	BUILDING CHANGMICHAELS	Haines Company, Inc.
	CHIUYUNGMING Dds	Haines Company, Inc.
	DIAMOND BAKERY	Haines Company, Inc.
	DYNASTY HERBS	Haines Company, Inc.
	GAMESTOP	Haines Company, Inc.
	HELLO WIRELESS	Haines Company, Inc.
	LIFE & STYLE INC	Haines Company, Inc.
	Res TAURANT	Haines Company, Inc.
	RED LEAF	Haines Company, Inc.
	BOUTIQUE THEAMORE	Haines Company, Inc.
	UNITD COMMERCIAL	Haines Company, Inc.
	BANK UNITD COMMERCIAL	Haines Company, Inc.
2005	MICHAEL CHANGE OD	Cole Information
	HAPPY FAMILY DENTAL	Cole Information
	UNITED COMMERCIAL BANK	Cole Information
	LIFE PLAZA	Cole Information
	LITTLE SAIGON NOODLE	Cole Information
	HELLO WIRELESS	Cole Information
	DYNASTY HERBS	Cole Information

FINDINGS

Year	Uses	Source
2005	MICHAEL CHANG	Cole Information

17803 PIONEER BLVD

Year	Uses	Source
1954	VIERSTRA NORMAN	R. L. Polk & Co.
1950	HALDIMAN JOHN C JR ACCTNT	Pacific Telephone

17804 PIONEER BLVD

Year	Uses	Source
1992	SPRING PARK NOODLE	Cole Information
1991	Spring Park Noodle House	Pacific Bell
1985	Vanderstelt Martin	Pacific Bell
1980	Vanderstelt Martin	Pacific Telephone
1975	Vanderstelt Martin	Pacific Telephone
1957	ARTESIA CHIROPRACTIC OFC	Pacific Telephone
	SHOCKEY C ALLEN DR	Pacific Telephone
1954	SHOCKEY C ALIEN DR	R. L. Polk & Co.
1950	SHOCKEY C ALLEN DR	Pacific Telephone

17806 PIONEER BLVD

Year	Uses	Source
2020	DIN YI USA	EDR Digital Archive
	WILD WEST INVESTMENT GROUP INC	EDR Digital Archive
	HAPPY DOLPHIN BAY ARTESIA INC	EDR Digital Archive
	DOLPHIN BAY INC	EDR Digital Archive
	PHONE HOUSE INC	EDR Digital Archive
	RM 102 MUSICAL	EDR Digital Archive
	LIN BEAUTY SALON	EDR Digital Archive
2014	DOLPHIN BAY INC	Cole Information
	LIN INC	Cole Information
2010	DIN YI USA	Cole Information
	PHONEHOUSE USA INC	Cole Information
	DOLPHIN BAY INC	Cole Information
	STUDENT LEARNING CTR	Cole Information

FINDINGS

Year	Uses	Source
2010	CARLOS EZEQUIELSANCHEZ	Cole Information
	JACKIE WANG	Cole Information
2006	DOLPHIN BAY INC	Haines Company, Inc.
	PHONE HOUSE	Haines Company, Inc.
	WANG JACKIE ATTY	Haines Company, Inc.
	AT LAW	Haines Company, Inc.
2005	PHONE HO	Cole Information
	ANGELCARE HOSPICE	Cole Information
	ZENGWEI ACCUPUNCTURE & HERBS	Cole Information
	BAKERS BEST BAKE SHOP	Cole Information
	JUST EAT IT TONKUKU	Cole Information
	WANG JACKIE ESQ	Cole Information
	LIN BEAUTY SALON	Cole Information
	YI DIN	Cole Information
	JACKIE WANG	Cole Information
1995	PIONEER ESCROW SVC INC	Cole Information
1992	PIONEER ESCROW SRVS	Cole Information
	CORNING GLASS&GIFT	Cole Information

17808 PIONEER BLVD

Year	Uses	Source
2014	LODYS STYLING CENTER	Cole Information
	STUDENT LEARNING CENTER	Cole Information
	SJ SUMMIT DENTAL	Cole Information
2010	LIN BEAUTY SALON	Cole Information
	S J SUMMIT DENTAL	Cole Information
	OLD SKIN CARE	Cole Information
	LODYS STYLING CTR	Cole Information
	ANGELCARE HOSPICE	Cole Information
	ORIEL MARISSA J DDS	Cole Information
	OLIVIA QUIDO	Cole Information
2006	LIN BEAUTY SALON	Haines Company, Inc.
	ORIELMARISSA	Haines Company, Inc.

FINDINGS

Year	Uses	Source
2006	BAUTISTA DENTAL	Haines Company, Inc.
	STUDENT LEARNING	Haines Company, Inc.
	CENTER	Haines Company, Inc.
2005	PACIFIC CHIROPRACTIC CLINIC	Cole Information
	PREVENTIVE CARE FOUNDATION INC	Cole Information
	STUDENT LEARNING CENTER	Cole Information
	BAUTISTA ORIEL DENTAL	Cole Information
	PHONE HOUSE INC	Cole Information
	GARFIELD COMPREHENSIVE CARE	Cole Information
	RICKY CHEN	Cole Information
	MARISSA ORIEL	Cole Information
1992	CERRITOS HLTH FOOD	Cole Information
	AJU REALTY INC	Cole Information
	SUN SMILE VIDEO INC	Cole Information
	A J U REALTY INC	Cole Information

17814 PIONEER BLVD

Year	Uses	Source
1980	Navarro Maria Medina	Pacific Telephone
1975	Sauers John	Pacific Telephone
1957	TIEMERSMA DONALD	Pacific Telephone
1950	SYBESMA RICHARD	Pacific Telephone

17816 PIONEER BLVD

Year	Uses	Source
1950	BRICK EUGENE C	Pacific Telephone

17817 PIONEER BLVD

Year	Uses	Source
1954	SAITO HIRO	R. L. Polk & Co.
1950	DAVIS WALTER L	Pacific Telephone

17818 PIONEER BLVD

Year	Uses	Source
1985	Cruz Efren V	Pacific Bell

FINDINGS

Year	Uses	Source
1980	Ong Wm L	Pacific Telephone
1964	DRAGT DAVID	Pacific Telephone
1960	STEWART ARCHIE	Pacific Telephone
1954	JASPER VERNON	R. L. Polk & Co.
1950	CANHOTA VICTOR	Pacific Telephone

17820 PIONEER BLVD

Year	Uses	Source
2006	BEEJIS CELL TEL	Haines Company, Inc.
	CELL TELL	Haines Company, Inc.
2005	BEEJIS CELL TEL	Cole Information
	ZIBA MUSIC INTERNATIONAL LLC	Cole Information
	BEEJIS BUSINESSCOM INC	Cole Information
2000	INDIA FOOD & GIFTS	Haines
1995	INDIA FOOD & GIFTS	Cole Information
1992	INDIA FOOD&GIFTS	Cole Information

17821 PIONEER BLVD

Year	Uses	Source
2000	AMAYA OVIDIO MD	Haines
	ARCE JUAN JOSE MD	Haines
	BAUER WINFRIED MD	Haines
	BRICKMAN MARTIN J MD	Haines
	BROWNELL NANCY K MD	Haines
	BUI TRINH MD	Haines
	BURNAM TONETTE	Haines
	BYRON MARK MD	Haines
	CALDWELL JOHN W MD	Haines
	CAPOT EDGARDO MD	Haines
	CORTEZ ERNESTO DO	Haines
	CSEPANYI EMERICO MD	Haines
	DESAI VIRENDA MD	Haines
	DURAZO FRANCISCO A MD	Haines
	EDGAR BRUCE MD	Haines

FINDINGS

Year	Uses	Source
2000	EWAN JOHN	Haines
	FIELD B TED MD	Haines
	FLORES LYDIA	Haines
	FLORO JERRY MD	Haines
	FUKUSHIMA TEIICHIRO MD	Haines
	GALLONE LUIGI MD	Haines
	GIBSON ROBERT MD	Haines
	HAIEM BEATRICEN N MD	Haines
	HALL LAWRENCE W MD	Haines
	HAMPTON WILLIAM MD	Haines
	HIESHIMA ADELE	Haines
	HOWELL DE MOYLE	Haines
	HYBL ROBIN A MD	Haines
	JELINEK MARYNELL	Haines
	JOHNSON RANDALL	Haines
	JORD ANREED DEBORAH	Haines
	KAPLAN ERIC MD	Haines
	KATO STEPHEN K MD	Haines
	KATZ STANLEY MD	Haines
	KREHBIEL NANCY	Haines
	KUNG CHARLES K MD	Haines
	LARSON DONALD L MD	Haines
	LATIF SEEMA MD	Haines
	LIBKE DANIEL	Haines
	LOPEZ ROSALIO MD	Haines
	MACISAAC HUGH C MD	Haines
	MEDPARTNERS	Haines
	MILLER JEFFREY	Haines
	MOULTRIELIZANA ANGELYN DO	Haines
	MULLIKIN MEDICAL CENTERS	Haines
	CENTERS MUNEY ALAN	Haines
	NAKAMURA GLENN E	Haines

FINDINGS

Year	Uses	Source
2000	PARODI JOHN	Haines
	PERKEL VICTOR S MD	Haines
	PERO STEPHINE K MD	Haines
	PHAM DOANH MD	Haines
	SAAD CARLOS MD	Haines
	SEESE CARLOS MD	Haines
	SMITH EDITH	Haines
	SONG DAE	Haines
	STEWART MARGUERITE	Haines
	STOCKWELL TODD DC	Haines
	STOUT R CRAIG OD	Haines
	SU DAVID H MD	Haines
	VANDERWALL J L MD	Haines
	VANDYK EDA	Haines
	VANDYK GRIET JE MD	Haines
	VENNING DALE R	Haines
	WEISSBUCH RANDALL	Haines
	WERNER JOHN L	Haines
	WESLEY RICHARD	Haines
	WEST PAMELA	Haines
	WOO FRANKLIN	Haines
	YADEGAR SAEED	Haines

17822 PIONEER BLVD

Year	Uses	Source
2000	XXXX	Haines

17824 PIONEER BLVD

Year	Uses	Source
2020	INDIA RESTAURANT	EDR Digital Archive
2006	1 NDIA Res TAURANT	Haines Company, Inc.
2000	INDIA RESTAURANT THE	Haines

FINDINGS

17826 PIONEER BLVD

Year	Uses	Source
2006	TIMELINEFASHIONS	Haines Company, Inc.
	INC ZIBA BEAUTY	Haines Company, Inc.
	CENTER&GIFT	Haines Company, Inc.
	CENTER	Haines Company, Inc.
2000	XXXX	Haines
1975	Creative Marketing	Pacific Telephone
1960	YANNELLI MIQUEL R	Pacific Telephone
1957	-$AYDEN GEOT	Pacific Telephone
1954	GCAN LAURA	R. L. Polk & Co.
1950	GANN LAURA	Pacific Telephone

17831 PIONEER BLVD

Year	Uses	Source
2000	MULLIKIN MDCL CNTRS	Haines
	PIONEER HOSPITAL	Haines

17502 1/2 PIONEER BLVD

Year	Uses	Source
1964	LEE LELLIE MISS	Pacific Telephone
1960	LEE LILLIE MISS	Pacific Telephone
1957	LEE LILLIE MISS	Pacific Telephone
1954	LEE LILLIE MISS	R. L. Polk & Co.
1950	STORMES HAROLD E	Pacific Telephone

17719 1/2 PIONEER BLVD

Year	Uses	Source
1960	SUIERVELD LOUIS	Pacific Telephone
1957	BIERMA DON	Pacific Telephone
1950	FIKSE EVERT TRCKNG	Pacific Telephone

FINDINGS

PIONEER BLVD STE 201

17510 PIONEER BLVD STE 201

Year	*Uses*	*Source*
2020	ANNA CUYONG	EDR Digital Archive

FINDINGS

ADJOINING PROPERTY: ADDRESSES NOT IDENTIFIED IN RESEARCH SOURCE

The following Adjoining Property addresses were researched for this report, and the addresses were not identified in research source.

Address Researched	Address Not Identified in Research Source
11671 176TH ST	2020, 2017, 2014, 2010, 2006, 2005, 2004, 2003, 2001, 2000, 1999, 1996, 1995, 1992, 1991, 1990, 1986, 1985, 1981, 1980, 1976, 1975, 1972, 1971, 1970, 1969, 1967, 1966, 1965, 1963, 1962, 1961, 1960, 1958, 1957, 1956, 1955, 1954, 1952, 1951, 1950, 1949, 1948, 1947, 1946, 1945, 1944, 1942, 1940, 1939, 1938, 1937, 1936, 1935, 1934, 1933, 1932, 1931, 1930, 1929, 1928, 1927, 1926, 1925, 1924, 1923, 1921, 1920
11701 176TH ST	2020, 2017, 2014, 2010, 2006, 2005, 2004, 2003, 2001, 1999, 1996, 1995, 1992, 1991, 1990, 1986, 1985, 1981, 1980, 1976, 1975, 1972, 1971, 1970, 1969, 1967, 1966, 1965, 1964, 1963, 1962, 1961, 1960, 1958, 1957, 1956, 1955, 1954, 1952, 1951, 1950, 1949, 1948, 1947, 1946, 1945, 1944, 1942, 1940, 1939, 1938, 1937, 1936, 1935, 1934, 1933, 1932, 1931, 1930, 1929, 1928, 1927, 1926, 1925, 1924, 1923, 1921, 1920
11701 176TH ST	2020, 2017, 2014, 2010, 2006, 2005, 2004, 2003, 2001, 2000, 1999, 1996, 1992, 1991, 1990, 1986, 1985, 1981, 1980, 1976, 1975, 1972, 1971, 1970, 1969, 1967, 1966, 1965, 1964, 1963, 1962, 1961, 1960, 1958, 1957, 1956, 1955, 1954, 1952, 1951, 1950, 1949, 1948, 1947, 1946, 1945, 1944, 1942, 1940, 1939, 1938, 1937, 1936, 1935, 1934, 1933, 1932, 1931, 1930, 1929, 1928, 1927, 1926, 1925, 1924, 1923, 1921, 1920
11701 176TH ST	2017, 2014, 2010, 2006, 2005, 2004, 2003, 2001, 2000, 1999, 1996, 1995, 1992, 1991, 1990, 1986, 1985, 1981, 1980, 1976, 1975, 1972, 1971, 1970, 1969, 1967, 1966, 1965, 1964, 1963, 1962, 1961, 1960, 1958, 1957, 1956, 1955, 1954, 1952, 1951, 1950, 1949, 1948, 1947, 1946, 1945, 1944, 1942, 1940, 1939, 1938, 1937, 1936, 1935, 1934, 1933, 1932, 1931, 1930, 1929, 1928, 1927, 1926, 1925, 1924, 1923, 1921, 1920
11701 176TH ST	2020, 2017, 2010, 2006, 2005, 2004, 2003, 2001, 2000, 1999, 1996, 1995, 1992, 1991, 1990, 1986, 1985, 1981, 1980, 1976, 1975, 1972, 1971, 1970, 1969, 1967, 1966, 1965, 1964, 1963, 1962, 1961, 1960, 1958, 1957, 1956, 1955, 1954, 1952, 1951, 1950, 1949, 1948, 1947, 1946, 1945, 1944, 1942, 1940, 1939, 1938, 1937, 1936, 1935, 1934, 1933, 1932, 1931, 1930, 1929, 1928, 1927, 1926, 1925, 1924, 1923, 1921, 1920
11701 176TH ST	2020, 2017, 2014, 2006, 2005, 2004, 2003, 2001, 2000, 1999, 1996, 1995, 1992, 1991, 1990, 1986, 1985, 1981, 1980, 1976, 1975, 1972, 1971, 1970, 1969, 1967, 1966, 1965, 1964, 1963, 1962, 1961, 1960, 1958, 1957, 1956, 1955, 1954, 1952, 1951, 1950, 1949, 1948, 1947, 1946, 1945, 1944, 1942, 1940, 1939, 1938, 1937, 1936, 1935, 1934, 1933, 1932, 1931, 1930, 1929, 1928, 1927, 1926, 1925, 1924, 1923, 1921, 1920
11701 176TH ST	2020, 2017, 2014, 2010, 2005, 2004, 2003, 2001, 2000, 1999, 1996, 1995, 1992, 1991, 1990, 1986, 1985, 1981, 1980, 1976, 1975, 1972, 1971, 1970, 1969, 1967, 1966, 1965, 1964, 1963, 1962, 1961, 1960, 1958, 1957, 1956, 1955, 1954, 1952, 1951, 1950, 1949, 1948, 1947, 1946, 1945, 1944, 1942, 1940, 1939, 1938, 1937, 1936, 1935, 1934, 1933, 1932, 1931, 1930, 1929, 1928, 1927, 1926, 1925, 1924, 1923, 1921, 1920

FINDINGS

Address Researched	Address Not Identified in Research Source
11701 176TH ST	2020, 2017, 2014, 2010, 2006, 2004, 2003, 2001, 2000, 1999, 1996, 1995, 1992, 1991, 1990, 1986, 1985, 1981, 1980, 1976, 1975, 1972, 1971, 1970, 1969, 1967, 1966, 1965, 1964, 1963, 1962, 1961, 1960, 1958, 1957, 1956, 1955, 1954, 1952, 1951, 1950, 1949, 1948, 1947, 1946, 1945, 1944, 1942, 1940, 1939, 1938, 1937, 1936, 1935, 1934, 1933, 1932, 1931, 1930, 1929, 1928, 1927, 1926, 1925, 1924, 1923, 1921, 1920
11702 175TH ST	2020, 2017, 2014, 2010, 2006, 2005, 2004, 2003, 2001, 1999, 1996, 1995, 1992, 1991, 1990, 1986, 1985, 1981, 1980, 1976, 1975, 1972, 1971, 1970, 1969, 1967, 1966, 1965, 1964, 1963, 1962, 1961, 1960, 1958, 1957, 1956, 1955, 1954, 1952, 1951, 1950, 1949, 1948, 1947, 1946, 1945, 1944, 1942, 1940, 1939, 1938, 1937, 1936, 1935, 1934, 1933, 1932, 1931, 1930, 1929, 1928, 1927, 1926, 1925, 1924, 1923, 1921, 1920
11702 175TH ST	2020, 2017, 2014, 2010, 2005, 2004, 2003, 2001, 2000, 1999, 1996, 1995, 1992, 1991, 1990, 1986, 1985, 1981, 1980, 1976, 1975, 1972, 1971, 1970, 1969, 1967, 1966, 1965, 1964, 1963, 1962, 1961, 1960, 1958, 1957, 1956, 1955, 1954, 1952, 1951, 1950, 1949, 1948, 1947, 1946, 1945, 1944, 1942, 1940, 1939, 1938, 1937, 1936, 1935, 1934, 1933, 1932, 1931, 1930, 1929, 1928, 1927, 1926, 1925, 1924, 1923, 1921, 1920
11702 175TH ST	2020, 2017, 2014, 2010, 2006, 2004, 2003, 2001, 2000, 1999, 1996, 1995, 1992, 1991, 1990, 1986, 1985, 1981, 1980, 1976, 1975, 1972, 1971, 1970, 1969, 1967, 1966, 1965, 1964, 1963, 1962, 1961, 1960, 1958, 1957, 1956, 1955, 1954, 1952, 1951, 1950, 1949, 1948, 1947, 1946, 1945, 1944, 1942, 1940, 1939, 1938, 1937, 1936, 1935, 1934, 1933, 1932, 1931, 1930, 1929, 1928, 1927, 1926, 1925, 1924, 1923, 1921, 1920
11702 175TH ST	2020, 2017, 2014, 2006, 2005, 2004, 2003, 2001, 2000, 1999, 1996, 1995, 1992, 1991, 1990, 1986, 1985, 1981, 1980, 1976, 1975, 1972, 1971, 1970, 1969, 1967, 1966, 1965, 1964, 1963, 1962, 1961, 1960, 1958, 1957, 1956, 1955, 1954, 1952, 1951, 1950, 1949, 1948, 1947, 1946, 1945, 1944, 1942, 1940, 1939, 1938, 1937, 1936, 1935, 1934, 1933, 1932, 1931, 1930, 1929, 1928, 1927, 1926, 1925, 1924, 1923, 1921, 1920
11702 175TH ST	2020, 2017, 2010, 2006, 2005, 2004, 2003, 2001, 2000, 1999, 1996, 1995, 1992, 1991, 1990, 1986, 1985, 1981, 1980, 1976, 1975, 1972, 1971, 1970, 1969, 1967, 1966, 1965, 1964, 1963, 1962, 1961, 1960, 1958, 1957, 1956, 1955, 1954, 1952, 1951, 1950, 1949, 1948, 1947, 1946, 1945, 1944, 1942, 1940, 1939, 1938, 1937, 1936, 1935, 1934, 1933, 1932, 1931, 1930, 1929, 1928, 1927, 1926, 1925, 1924, 1923, 1921, 1920
11702 175TH ST	2017, 2014, 2010, 2006, 2005, 2004, 2003, 2001, 2000, 1999, 1996, 1995, 1992, 1991, 1990, 1986, 1985, 1981, 1980, 1976, 1975, 1972, 1971, 1970, 1969, 1967, 1966, 1965, 1964, 1963, 1962, 1961, 1960, 1958, 1957, 1956, 1955, 1954, 1952, 1951, 1950, 1949, 1948, 1947, 1946, 1945, 1944, 1942, 1940, 1939, 1938, 1937, 1936, 1935, 1934, 1933, 1932, 1931, 1930, 1929, 1928, 1927, 1926, 1925, 1924, 1923, 1921, 1920
11702 175TH ST	2020, 2017, 2014, 2010, 2006, 2005, 2004, 2003, 2001, 2000, 1999, 1996, 1992, 1991, 1990, 1986, 1985, 1981, 1980, 1976, 1975, 1972, 1971, 1970, 1969, 1967, 1966, 1965, 1964, 1963, 1962, 1961, 1960, 1958, 1957, 1956, 1955, 1954, 1952, 1951, 1950, 1949, 1948, 1947, 1946, 1945, 1944, 1942, 1940, 1939, 1938, 1937, 1936, 1935, 1934, 1933, 1932, 1931, 1930, 1929, 1928, 1927, 1926, 1925, 1924, 1923, 1921, 1920
11702 175TH ST	2020, 2017, 2014, 2010, 2006, 2005, 2004, 2003, 2001, 2000, 1999, 1996, 1995, 1992, 1991, 1990, 1986, 1985, 1981, 1980, 1976, 1975, 1972, 1971, 1970, 1969, 1967, 1966, 1965, 1963, 1962, 1961, 1960, 1958, 1957, 1956, 1955, 1954, 1952, 1951, 1950, 1949, 1948, 1947, 1946, 1945, 1944, 1942, 1940, 1939, 1938, 1937, 1936, 1935, 1934, 1933, 1932, 1931, 1930, 1929, 1928, 1927, 1926, 1925, 1924, 1923, 1921, 1920

FINDINGS

Address Researched	Address Not Identified in Research Source
11702 176TH ST	2020, 2017, 2014, 2010, 2006, 2005, 2004, 2003, 2001, 1999, 1996, 1995, 1992, 1991, 1990, 1986, 1985, 1981, 1980, 1976, 1975, 1972, 1971, 1970, 1969, 1967, 1966, 1965, 1964, 1963, 1962, 1961, 1960, 1958, 1957, 1956, 1955, 1954, 1952, 1951, 1950, 1949, 1948, 1947, 1946, 1945, 1944, 1942, 1940, 1939, 1938, 1937, 1936, 1935, 1934, 1933, 1932, 1931, 1930, 1929, 1928, 1927, 1926, 1925, 1924, 1923, 1921, 1920
11702 176TH ST	2020, 2017, 2014, 2010, 2006, 2005, 2004, 2003, 2001, 2000, 1999, 1996, 1992, 1991, 1990, 1986, 1985, 1981, 1980, 1976, 1975, 1972, 1971, 1970, 1969, 1967, 1966, 1965, 1964, 1963, 1962, 1961, 1960, 1958, 1957, 1956, 1955, 1954, 1952, 1951, 1950, 1949, 1948, 1947, 1946, 1945, 1944, 1942, 1940, 1939, 1938, 1937, 1936, 1935, 1934, 1933, 1932, 1931, 1930, 1929, 1928, 1927, 1926, 1925, 1924, 1923, 1921, 1920
11702 176TH ST	2017, 2014, 2010, 2006, 2005, 2004, 2003, 2001, 2000, 1999, 1996, 1995, 1992, 1991, 1990, 1986, 1985, 1981, 1980, 1976, 1975, 1972, 1971, 1970, 1969, 1967, 1966, 1965, 1964, 1963, 1962, 1961, 1960, 1958, 1957, 1956, 1955, 1954, 1952, 1951, 1950, 1949, 1948, 1947, 1946, 1945, 1944, 1942, 1940, 1939, 1938, 1937, 1936, 1935, 1934, 1933, 1932, 1931, 1930, 1929, 1928, 1927, 1926, 1925, 1924, 1923, 1921, 1920
11702 176TH ST	2020, 2017, 2010, 2006, 2005, 2004, 2003, 2001, 2000, 1999, 1996, 1995, 1992, 1991, 1990, 1986, 1985, 1981, 1980, 1976, 1975, 1972, 1971, 1970, 1969, 1967, 1966, 1965, 1964, 1963, 1962, 1961, 1960, 1958, 1957, 1956, 1955, 1954, 1952, 1951, 1950, 1949, 1948, 1947, 1946, 1945, 1944, 1942, 1940, 1939, 1938, 1937, 1936, 1935, 1934, 1933, 1932, 1931, 1930, 1929, 1928, 1927, 1926, 1925, 1924, 1923, 1921, 1920
11702 176TH ST	2020, 2017, 2014, 2006, 2005, 2004, 2003, 2001, 2000, 1999, 1996, 1995, 1992, 1991, 1990, 1986, 1985, 1981, 1980, 1976, 1975, 1972, 1971, 1970, 1969, 1967, 1966, 1965, 1964, 1963, 1962, 1961, 1960, 1958, 1957, 1956, 1955, 1954, 1952, 1951, 1950, 1949, 1948, 1947, 1946, 1945, 1944, 1942, 1940, 1939, 1938, 1937, 1936, 1935, 1934, 1933, 1932, 1931, 1930, 1929, 1928, 1927, 1926, 1925, 1924, 1923, 1921, 1920
11702 176TH ST	2020, 2017, 2014, 2010, 2005, 2004, 2003, 2001, 2000, 1999, 1996, 1995, 1992, 1991, 1990, 1986, 1985, 1981, 1980, 1976, 1975, 1972, 1971, 1970, 1969, 1967, 1966, 1965, 1964, 1963, 1962, 1961, 1960, 1958, 1957, 1956, 1955, 1954, 1952, 1951, 1950, 1949, 1948, 1947, 1946, 1945, 1944, 1942, 1940, 1939, 1938, 1937, 1936, 1935, 1934, 1933, 1932, 1931, 1930, 1929, 1928, 1927, 1926, 1925, 1924, 1923, 1921, 1920
11702 176TH ST	2020, 2017, 2014, 2010, 2006, 2004, 2003, 2001, 2000, 1999, 1996, 1995, 1992, 1991, 1990, 1986, 1985, 1981, 1980, 1976, 1975, 1972, 1971, 1970, 1969, 1967, 1966, 1965, 1964, 1963, 1962, 1961, 1960, 1958, 1957, 1956, 1955, 1954, 1952, 1951, 1950, 1949, 1948, 1947, 1946, 1945, 1944, 1942, 1940, 1939, 1938, 1937, 1936, 1935, 1934, 1933, 1932, 1931, 1930, 1929, 1928, 1927, 1926, 1925, 1924, 1923, 1921, 1920
11705 175TH ST	2020, 2017, 2014, 2010, 2006, 2005, 2004, 2003, 2001, 1999, 1996, 1995, 1992, 1991, 1990, 1986, 1985, 1981, 1980, 1976, 1975, 1972, 1971, 1970, 1969, 1967, 1966, 1965, 1964, 1963, 1962, 1961, 1960, 1958, 1957, 1956, 1955, 1954, 1952, 1951, 1950, 1949, 1948, 1947, 1946, 1945, 1944, 1942, 1940, 1939, 1938, 1937, 1936, 1935, 1934, 1933, 1932, 1931, 1930, 1929, 1928, 1927, 1926, 1925, 1924, 1923, 1921, 1920
11705 175TH ST	2020, 2017, 2014, 2010, 2006, 2004, 2003, 2001, 2000, 1999, 1996, 1995, 1992, 1991, 1990, 1986, 1985, 1981, 1980, 1976, 1975, 1972, 1971, 1970, 1969, 1967, 1966, 1965, 1964, 1963, 1962, 1961, 1960, 1958, 1957, 1956, 1955, 1954, 1952, 1951, 1950, 1949, 1948, 1947, 1946, 1945, 1944, 1942, 1940, 1939, 1938, 1937, 1936, 1935, 1934, 1933, 1932, 1931, 1930, 1929, 1928, 1927, 1926, 1925, 1924, 1923, 1921, 1920

FINDINGS

Address Researched	Address Not Identified in Research Source
11705 175TH ST	2020, 2017, 2014, 2010, 2005, 2004, 2003, 2001, 2000, 1999, 1996, 1995, 1992, 1991, 1990, 1986, 1985, 1981, 1980, 1976, 1975, 1972, 1971, 1970, 1969, 1967, 1966, 1965, 1964, 1963, 1962, 1961, 1960, 1958, 1957, 1956, 1955, 1954, 1952, 1951, 1950, 1949, 1948, 1947, 1946, 1945, 1944, 1942, 1940, 1939, 1938, 1937, 1936, 1935, 1934, 1933, 1932, 1931, 1930, 1929, 1928, 1927, 1926, 1925, 1924, 1923, 1921, 1920
11705 175TH ST	2020, 2017, 2014, 2006, 2005, 2004, 2003, 2001, 2000, 1999, 1996, 1995, 1992, 1991, 1990, 1986, 1985, 1981, 1980, 1976, 1975, 1972, 1971, 1970, 1969, 1967, 1966, 1965, 1964, 1963, 1962, 1961, 1960, 1958, 1957, 1956, 1955, 1954, 1952, 1951, 1950, 1949, 1948, 1947, 1946, 1945, 1944, 1942, 1940, 1939, 1938, 1937, 1936, 1935, 1934, 1933, 1932, 1931, 1930, 1929, 1928, 1927, 1926, 1925, 1924, 1923, 1921, 1920
11705 175TH ST	2020, 2017, 2010, 2006, 2005, 2004, 2003, 2001, 2000, 1999, 1996, 1995, 1992, 1991, 1990, 1986, 1985, 1981, 1980, 1976, 1975, 1972, 1971, 1970, 1969, 1967, 1966, 1965, 1964, 1963, 1962, 1961, 1960, 1958, 1957, 1956, 1955, 1954, 1952, 1951, 1950, 1949, 1948, 1947, 1946, 1945, 1944, 1942, 1940, 1939, 1938, 1937, 1936, 1935, 1934, 1933, 1932, 1931, 1930, 1929, 1928, 1927, 1926, 1925, 1924, 1923, 1921, 1920
11705 175TH ST	2017, 2014, 2010, 2006, 2005, 2004, 2003, 2001, 2000, 1999, 1996, 1995, 1992, 1991, 1990, 1986, 1985, 1981, 1980, 1976, 1975, 1972, 1971, 1970, 1969, 1967, 1966, 1965, 1964, 1963, 1962, 1961, 1960, 1958, 1957, 1956, 1955, 1954, 1952, 1951, 1950, 1949, 1948, 1947, 1946, 1945, 1944, 1942, 1940, 1939, 1938, 1937, 1936, 1935, 1934, 1933, 1932, 1931, 1930, 1929, 1928, 1927, 1926, 1925, 1924, 1923, 1921, 1920
11705 175TH ST	2020, 2017, 2014, 2010, 2006, 2005, 2004, 2003, 2001, 2000, 1999, 1996, 1992, 1991, 1990, 1986, 1985, 1981, 1980, 1976, 1975, 1972, 1971, 1970, 1969, 1967, 1966, 1965, 1964, 1963, 1962, 1961, 1960, 1958, 1957, 1956, 1955, 1954, 1952, 1951, 1950, 1949, 1948, 1947, 1946, 1945, 1944, 1942, 1940, 1939, 1938, 1937, 1936, 1935, 1934, 1933, 1932, 1931, 1930, 1929, 1928, 1927, 1926, 1925, 1924, 1923, 1921, 1920
11706 176TH ST	2020, 2017, 2014, 2010, 2006, 2005, 2004, 2003, 2001, 1999, 1996, 1995, 1992, 1991, 1990, 1986, 1985, 1981, 1980, 1976, 1975, 1972, 1971, 1970, 1969, 1967, 1966, 1965, 1964, 1963, 1962, 1961, 1960, 1958, 1957, 1956, 1955, 1954, 1952, 1951, 1950, 1949, 1948, 1947, 1946, 1945, 1944, 1942, 1940, 1939, 1938, 1937, 1936, 1935, 1934, 1933, 1932, 1931, 1930, 1929, 1928, 1927, 1926, 1925, 1924, 1923, 1921, 1920
11706 176TH ST	2020, 2017, 2014, 2010, 2006, 2005, 2004, 2003, 2001, 2000, 1999, 1996, 1992, 1991, 1990, 1986, 1985, 1981, 1980, 1976, 1975, 1972, 1971, 1970, 1969, 1967, 1966, 1965, 1964, 1963, 1962, 1961, 1960, 1958, 1957, 1956, 1955, 1954, 1952, 1951, 1950, 1949, 1948, 1947, 1946, 1945, 1944, 1942, 1940, 1939, 1938, 1937, 1936, 1935, 1934, 1933, 1932, 1931, 1930, 1929, 1928, 1927, 1926, 1925, 1924, 1923, 1921, 1920
11706 176TH ST	2020, 2017, 2014, 2010, 2006, 2005, 2004, 2003, 2001, 2000, 1999, 1996, 1995, 1991, 1990, 1986, 1985, 1981, 1980, 1976, 1975, 1972, 1971, 1970, 1969, 1967, 1966, 1965, 1964, 1963, 1962, 1961, 1960, 1958, 1957, 1956, 1955, 1954, 1952, 1951, 1950, 1949, 1948, 1947, 1946, 1945, 1944, 1942, 1940, 1939, 1938, 1937, 1936, 1935, 1934, 1933, 1932, 1931, 1930, 1929, 1928, 1927, 1926, 1925, 1924, 1923, 1921, 1920
11706 176TH ST	2017, 2014, 2010, 2006, 2005, 2004, 2003, 2001, 2000, 1999, 1996, 1995, 1992, 1991, 1990, 1986, 1985, 1981, 1980, 1976, 1975, 1972, 1971, 1970, 1969, 1967, 1966, 1965, 1964, 1963, 1962, 1961, 1960, 1958, 1957, 1956, 1955, 1954, 1952, 1951, 1950, 1949, 1948, 1947, 1946, 1945, 1944, 1942, 1940, 1939, 1938, 1937, 1936, 1935, 1934, 1933, 1932, 1931, 1930, 1929, 1928, 1927, 1926, 1925, 1924, 1923, 1921, 1920

FINDINGS

Address Researched	Address Not Identified in Research Source
11706 176TH ST	2020, 2017, 2010, 2006, 2005, 2004, 2003, 2001, 2000, 1999, 1996, 1995, 1992, 1991, 1990, 1986, 1985, 1981, 1980, 1976, 1975, 1972, 1971, 1970, 1969, 1967, 1966, 1965, 1964, 1963, 1962, 1961, 1960, 1958, 1957, 1956, 1955, 1954, 1952, 1951, 1950, 1949, 1948, 1947, 1946, 1945, 1944, 1942, 1940, 1939, 1938, 1937, 1936, 1935, 1934, 1933, 1932, 1931, 1930, 1929, 1928, 1927, 1926, 1925, 1924, 1923, 1921, 1920
11706 176TH ST	2020, 2017, 2014, 2010, 2005, 2004, 2003, 2001, 2000, 1999, 1996, 1995, 1992, 1991, 1990, 1986, 1985, 1981, 1980, 1976, 1975, 1972, 1971, 1970, 1969, 1967, 1966, 1965, 1964, 1963, 1962, 1961, 1960, 1958, 1957, 1956, 1955, 1954, 1952, 1951, 1950, 1949, 1948, 1947, 1946, 1945, 1944, 1942, 1940, 1939, 1938, 1937, 1936, 1935, 1934, 1933, 1932, 1931, 1930, 1929, 1928, 1927, 1926, 1925, 1924, 1923, 1921, 1920
11706 176TH ST	2020, 2017, 2014, 2010, 2006, 2004, 2003, 2001, 2000, 1999, 1996, 1995, 1992, 1991, 1990, 1986, 1985, 1981, 1980, 1976, 1975, 1972, 1971, 1970, 1969, 1967, 1966, 1965, 1964, 1963, 1962, 1961, 1960, 1958, 1957, 1956, 1955, 1954, 1952, 1951, 1950, 1949, 1948, 1947, 1946, 1945, 1944, 1942, 1940, 1939, 1938, 1937, 1936, 1935, 1934, 1933, 1932, 1931, 1930, 1929, 1928, 1927, 1926, 1925, 1924, 1923, 1921, 1920
11707 176TH ST	2020, 2017, 2014, 2010, 2006, 2004, 2003, 2001, 2000, 1999, 1996, 1995, 1992, 1991, 1990, 1986, 1985, 1981, 1980, 1976, 1975, 1972, 1971, 1970, 1969, 1967, 1966, 1965, 1964, 1963, 1962, 1961, 1960, 1958, 1957, 1956, 1955, 1954, 1952, 1951, 1950, 1949, 1948, 1947, 1946, 1945, 1944, 1942, 1940, 1939, 1938, 1937, 1936, 1935, 1934, 1933, 1932, 1931, 1930, 1929, 1928, 1927, 1926, 1925, 1924, 1923, 1921, 1920
11707 176TH ST	2020, 2017, 2014, 2010, 2005, 2004, 2003, 2001, 2000, 1999, 1996, 1995, 1992, 1991, 1990, 1986, 1985, 1981, 1980, 1976, 1975, 1972, 1971, 1970, 1969, 1967, 1966, 1965, 1964, 1963, 1962, 1961, 1960, 1958, 1957, 1956, 1955, 1954, 1952, 1951, 1950, 1949, 1948, 1947, 1946, 1945, 1944, 1942, 1940, 1939, 1938, 1937, 1936, 1935, 1934, 1933, 1932, 1931, 1930, 1929, 1928, 1927, 1926, 1925, 1924, 1923, 1921, 1920
11707 176TH ST	2020, 2017, 2014, 2006, 2005, 2004, 2003, 2001, 2000, 1999, 1996, 1995, 1992, 1991, 1990, 1986, 1985, 1981, 1980, 1976, 1975, 1972, 1971, 1970, 1969, 1967, 1966, 1965, 1964, 1963, 1962, 1961, 1960, 1958, 1957, 1956, 1955, 1954, 1952, 1951, 1950, 1949, 1948, 1947, 1946, 1945, 1944, 1942, 1940, 1939, 1938, 1937, 1936, 1935, 1934, 1933, 1932, 1931, 1930, 1929, 1928, 1927, 1926, 1925, 1924, 1923, 1921, 1920
11707 176TH ST	2020, 2017, 2010, 2006, 2005, 2004, 2003, 2001, 2000, 1999, 1996, 1995, 1992, 1991, 1990, 1986, 1985, 1981, 1980, 1976, 1975, 1972, 1971, 1970, 1969, 1967, 1966, 1965, 1964, 1963, 1962, 1961, 1960, 1958, 1957, 1956, 1955, 1954, 1952, 1951, 1950, 1949, 1948, 1947, 1946, 1945, 1944, 1942, 1940, 1939, 1938, 1937, 1936, 1935, 1934, 1933, 1932, 1931, 1930, 1929, 1928, 1927, 1926, 1925, 1924, 1923, 1921, 1920
11707 176TH ST	2017, 2014, 2010, 2006, 2005, 2004, 2003, 2001, 2000, 1999, 1996, 1995, 1992, 1991, 1990, 1986, 1985, 1981, 1980, 1976, 1975, 1972, 1971, 1970, 1969, 1967, 1966, 1965, 1964, 1963, 1962, 1961, 1960, 1958, 1957, 1956, 1955, 1954, 1952, 1951, 1950, 1949, 1948, 1947, 1946, 1945, 1944, 1942, 1940, 1939, 1938, 1937, 1936, 1935, 1934, 1933, 1932, 1931, 1930, 1929, 1928, 1927, 1926, 1925, 1924, 1923, 1921, 1920
11707 176TH ST	2020, 2017, 2014, 2010, 2006, 2005, 2004, 2003, 2001, 2000, 1999, 1996, 1995, 1991, 1990, 1986, 1985, 1981, 1980, 1976, 1975, 1972, 1971, 1970, 1969, 1967, 1966, 1965, 1964, 1963, 1962, 1961, 1960, 1958, 1957, 1956, 1955, 1954, 1952, 1951, 1950, 1949, 1948, 1947, 1946, 1945, 1944, 1942, 1940, 1939, 1938, 1937, 1936, 1935, 1934, 1933, 1932, 1931, 1930, 1929, 1928, 1927, 1926, 1925, 1924, 1923, 1921, 1920

FINDINGS

Address Researched	Address Not Identified in Research Source
11707 176TH ST	2020, 2017, 2014, 2010, 2006, 2005, 2004, 2003, 2001, 2000, 1999, 1996, 1992, 1991, 1990, 1986, 1985, 1981, 1980, 1976, 1975, 1972, 1971, 1970, 1969, 1967, 1966, 1965, 1964, 1963, 1962, 1961, 1960, 1958, 1957, 1956, 1955, 1954, 1952, 1951, 1950, 1949, 1948, 1947, 1946, 1945, 1944, 1942, 1940, 1939, 1938, 1937, 1936, 1935, 1934, 1933, 1932, 1931, 1930, 1929, 1928, 1927, 1926, 1925, 1924, 1923, 1921, 1920
11708 175TH ST	2020, 2017, 2014, 2010, 2006, 2005, 2004, 2003, 2001, 2000, 1999, 1996, 1992, 1991, 1990, 1986, 1985, 1981, 1980, 1976, 1975, 1972, 1971, 1970, 1969, 1967, 1966, 1965, 1964, 1963, 1962, 1961, 1960, 1958, 1957, 1956, 1955, 1954, 1952, 1951, 1950, 1949, 1948, 1947, 1946, 1945, 1944, 1942, 1940, 1939, 1938, 1937, 1936, 1935, 1934, 1933, 1932, 1931, 1930, 1929, 1928, 1927, 1926, 1925, 1924, 1923, 1921, 1920
11708 175TH ST	2020, 2017, 2014, 2010, 2006, 2005, 2004, 2003, 2001, 2000, 1999, 1996, 1995, 1991, 1990, 1986, 1985, 1981, 1980, 1976, 1975, 1972, 1971, 1970, 1969, 1967, 1966, 1965, 1964, 1963, 1962, 1961, 1960, 1958, 1957, 1956, 1955, 1954, 1952, 1951, 1950, 1949, 1948, 1947, 1946, 1945, 1944, 1942, 1940, 1939, 1938, 1937, 1936, 1935, 1934, 1933, 1932, 1931, 1930, 1929, 1928, 1927, 1926, 1925, 1924, 1923, 1921, 1920
11708 175TH ST	2020, 2017, 2010, 2006, 2005, 2004, 2003, 2001, 2000, 1999, 1996, 1995, 1992, 1991, 1990, 1986, 1985, 1981, 1980, 1976, 1975, 1972, 1971, 1970, 1969, 1967, 1966, 1965, 1964, 1963, 1962, 1961, 1960, 1958, 1957, 1956, 1955, 1954, 1952, 1951, 1950, 1949, 1948, 1947, 1946, 1945, 1944, 1942, 1940, 1939, 1938, 1937, 1936, 1935, 1934, 1933, 1932, 1931, 1930, 1929, 1928, 1927, 1926, 1925, 1924, 1923, 1921, 1920
11708 175TH ST	2020, 2017, 2014, 2006, 2005, 2004, 2003, 2001, 2000, 1999, 1996, 1995, 1992, 1991, 1990, 1986, 1985, 1981, 1980, 1976, 1975, 1972, 1971, 1970, 1969, 1967, 1966, 1965, 1964, 1963, 1962, 1961, 1960, 1958, 1957, 1956, 1955, 1954, 1952, 1951, 1950, 1949, 1948, 1947, 1946, 1945, 1944, 1942, 1940, 1939, 1938, 1937, 1936, 1935, 1934, 1933, 1932, 1931, 1930, 1929, 1928, 1927, 1926, 1925, 1924, 1923, 1921, 1920
11708 175TH ST	2020, 2017, 2014, 2010, 2006, 2005, 2004, 2003, 2001, 1999, 1996, 1995, 1992, 1991, 1990, 1986, 1985, 1981, 1980, 1976, 1975, 1972, 1971, 1970, 1969, 1967, 1966, 1965, 1964, 1963, 1962, 1961, 1960, 1958, 1957, 1956, 1955, 1954, 1952, 1951, 1950, 1949, 1948, 1947, 1946, 1945, 1944, 1942, 1940, 1939, 1938, 1937, 1936, 1935, 1934, 1933, 1932, 1931, 1930, 1929, 1928, 1927, 1926, 1925, 1924, 1923, 1921, 1920
11708 175TH ST	2020, 2017, 2014, 2010, 2005, 2004, 2003, 2001, 2000, 1999, 1996, 1995, 1992, 1991, 1990, 1986, 1985, 1981, 1980, 1976, 1975, 1972, 1971, 1970, 1969, 1967, 1966, 1965, 1964, 1963, 1962, 1961, 1960, 1958, 1957, 1956, 1955, 1954, 1952, 1951, 1950, 1949, 1948, 1947, 1946, 1945, 1944, 1942, 1940, 1939, 1938, 1937, 1936, 1935, 1934, 1933, 1932, 1931, 1930, 1929, 1928, 1927, 1926, 1925, 1924, 1923, 1921, 1920
11708 175TH ST	2020, 2017, 2014, 2010, 2006, 2004, 2003, 2001, 2000, 1999, 1996, 1995, 1992, 1991, 1990, 1986, 1985, 1981, 1980, 1976, 1975, 1972, 1971, 1970, 1969, 1967, 1966, 1965, 1964, 1963, 1962, 1961, 1960, 1958, 1957, 1956, 1955, 1954, 1952, 1951, 1950, 1949, 1948, 1947, 1946, 1945, 1944, 1942, 1940, 1939, 1938, 1937, 1936, 1935, 1934, 1933, 1932, 1931, 1930, 1929, 1928, 1927, 1926, 1925, 1924, 1923, 1921, 1920
11710 176TH ST	2020, 2017, 2014, 2010, 2006, 2004, 2003, 2001, 2000, 1999, 1996, 1995, 1992, 1991, 1990, 1986, 1985, 1981, 1980, 1976, 1975, 1972, 1971, 1970, 1969, 1967, 1966, 1965, 1964, 1963, 1962, 1961, 1960, 1958, 1957, 1956, 1955, 1954, 1952, 1951, 1950, 1949, 1948, 1947, 1946, 1945, 1944, 1942, 1940, 1939, 1938, 1937, 1936, 1935, 1934, 1933, 1932, 1931, 1930, 1929, 1928, 1927, 1926, 1925, 1924, 1923, 1921, 1920

FINDINGS

Address Researched	Address Not Identified in Research Source
11710 176TH ST	2020, 2017, 2014, 2006, 2005, 2004, 2003, 2001, 2000, 1999, 1996, 1995, 1992, 1991, 1990, 1986, 1985, 1981, 1980, 1976, 1975, 1972, 1971, 1970, 1969, 1967, 1966, 1965, 1964, 1963, 1962, 1961, 1960, 1958, 1957, 1956, 1955, 1954, 1952, 1951, 1950, 1949, 1948, 1947, 1946, 1945, 1944, 1942, 1940, 1939, 1938, 1937, 1936, 1935, 1934, 1933, 1932, 1931, 1930, 1929, 1928, 1927, 1926, 1925, 1924, 1923, 1921, 1920
11710 176TH ST	2020, 2017, 2014, 2010, 2005, 2004, 2003, 2001, 2000, 1999, 1996, 1995, 1992, 1991, 1990, 1986, 1985, 1981, 1980, 1976, 1975, 1972, 1971, 1970, 1969, 1967, 1966, 1965, 1964, 1963, 1962, 1961, 1960, 1958, 1957, 1956, 1955, 1954, 1952, 1951, 1950, 1949, 1948, 1947, 1946, 1945, 1944, 1942, 1940, 1939, 1938, 1937, 1936, 1935, 1934, 1933, 1932, 1931, 1930, 1929, 1928, 1927, 1926, 1925, 1924, 1923, 1921, 1920
11710 176TH ST	2020, 2017, 2010, 2006, 2005, 2004, 2003, 2001, 2000, 1999, 1996, 1995, 1992, 1991, 1990, 1986, 1985, 1981, 1980, 1976, 1975, 1972, 1971, 1970, 1969, 1967, 1966, 1965, 1964, 1963, 1962, 1961, 1960, 1958, 1957, 1956, 1955, 1954, 1952, 1951, 1950, 1949, 1948, 1947, 1946, 1945, 1944, 1942, 1940, 1939, 1938, 1937, 1936, 1935, 1934, 1933, 1932, 1931, 1930, 1929, 1928, 1927, 1926, 1925, 1924, 1923, 1921, 1920
11710 176TH ST	2017, 2014, 2010, 2006, 2005, 2004, 2003, 2001, 2000, 1999, 1996, 1995, 1992, 1991, 1990, 1986, 1985, 1981, 1980, 1976, 1975, 1972, 1971, 1970, 1969, 1967, 1966, 1965, 1964, 1963, 1962, 1961, 1960, 1958, 1957, 1956, 1955, 1954, 1952, 1951, 1950, 1949, 1948, 1947, 1946, 1945, 1944, 1942, 1940, 1939, 1938, 1937, 1936, 1935, 1934, 1933, 1932, 1931, 1930, 1929, 1928, 1927, 1926, 1925, 1924, 1923, 1921, 1920
11710 176TH ST	2020, 2017, 2014, 2010, 2006, 2005, 2004, 2003, 2001, 1999, 1996, 1995, 1992, 1991, 1990, 1986, 1985, 1981, 1980, 1976, 1975, 1972, 1971, 1970, 1969, 1967, 1966, 1965, 1964, 1963, 1962, 1961, 1960, 1958, 1957, 1956, 1955, 1954, 1952, 1951, 1950, 1949, 1948, 1947, 1946, 1945, 1944, 1942, 1940, 1939, 1938, 1937, 1936, 1935, 1934, 1933, 1932, 1931, 1930, 1929, 1928, 1927, 1926, 1925, 1924, 1923, 1921, 1920
11710 176TH ST	2020, 2017, 2014, 2010, 2006, 2005, 2004, 2003, 2001, 2000, 1999, 1996, 1992, 1991, 1990, 1986, 1985, 1981, 1980, 1976, 1975, 1972, 1971, 1970, 1969, 1967, 1966, 1965, 1964, 1963, 1962, 1961, 1960, 1958, 1957, 1956, 1955, 1954, 1952, 1951, 1950, 1949, 1948, 1947, 1946, 1945, 1944, 1942, 1940, 1939, 1938, 1937, 1936, 1935, 1934, 1933, 1932, 1931, 1930, 1929, 1928, 1927, 1926, 1925, 1924, 1923, 1921, 1920
11711 175TH ST	2020, 2017, 2014, 2010, 2006, 2005, 2004, 2003, 2001, 2000, 1999, 1996, 1992, 1991, 1990, 1986, 1985, 1981, 1980, 1976, 1975, 1972, 1971, 1970, 1969, 1967, 1966, 1965, 1964, 1963, 1962, 1961, 1960, 1958, 1957, 1956, 1955, 1954, 1952, 1951, 1950, 1949, 1948, 1947, 1946, 1945, 1944, 1942, 1940, 1939, 1938, 1937, 1936, 1935, 1934, 1933, 1932, 1931, 1930, 1929, 1928, 1927, 1926, 1925, 1924, 1923, 1921, 1920
11711 175TH ST	2017, 2014, 2010, 2006, 2005, 2004, 2003, 2001, 2000, 1999, 1996, 1995, 1992, 1991, 1990, 1986, 1985, 1981, 1980, 1976, 1975, 1972, 1971, 1970, 1969, 1967, 1966, 1965, 1964, 1963, 1962, 1961, 1960, 1958, 1957, 1956, 1955, 1954, 1952, 1951, 1950, 1949, 1948, 1947, 1946, 1945, 1944, 1942, 1940, 1939, 1938, 1937, 1936, 1935, 1934, 1933, 1932, 1931, 1930, 1929, 1928, 1927, 1926, 1925, 1924, 1923, 1921, 1920
11711 175TH ST	2020, 2017, 2010, 2006, 2005, 2004, 2003, 2001, 2000, 1999, 1996, 1995, 1992, 1991, 1990, 1986, 1985, 1981, 1980, 1976, 1975, 1972, 1971, 1970, 1969, 1967, 1966, 1965, 1964, 1963, 1962, 1961, 1960, 1958, 1957, 1956, 1955, 1954, 1952, 1951, 1950, 1949, 1948, 1947, 1946, 1945, 1944, 1942, 1940, 1939, 1938, 1937, 1936, 1935, 1934, 1933, 1932, 1931, 1930, 1929, 1928, 1927, 1926, 1925, 1924, 1923, 1921, 1920

FINDINGS

Address Researched	Address Not Identified in Research Source
11711 175TH ST	2020, 2017, 2014, 2006, 2005, 2004, 2003, 2001, 2000, 1999, 1996, 1995, 1992, 1991, 1990, 1986, 1985, 1981, 1980, 1976, 1975, 1972, 1971, 1970, 1969, 1967, 1966, 1965, 1964, 1963, 1962, 1961, 1960, 1958, 1957, 1956, 1955, 1954, 1952, 1951, 1950, 1949, 1948, 1947, 1946, 1945, 1944, 1942, 1940, 1939, 1938, 1937, 1936, 1935, 1934, 1933, 1932, 1931, 1930, 1929, 1928, 1927, 1926, 1925, 1924, 1923, 1921, 1920
11711 175TH ST	2020, 2017, 2014, 2010, 2006, 2005, 2004, 2003, 2001, 1999, 1996, 1995, 1992, 1991, 1990, 1986, 1985, 1981, 1980, 1976, 1975, 1972, 1971, 1970, 1969, 1967, 1966, 1965, 1964, 1963, 1962, 1961, 1960, 1958, 1957, 1956, 1955, 1954, 1952, 1951, 1950, 1949, 1948, 1947, 1946, 1945, 1944, 1942, 1940, 1939, 1938, 1937, 1936, 1935, 1934, 1933, 1932, 1931, 1930, 1929, 1928, 1927, 1926, 1925, 1924, 1923, 1921, 1920
11711 175TH ST	2020, 2017, 2014, 2010, 2005, 2004, 2003, 2001, 2000, 1999, 1996, 1995, 1992, 1991, 1990, 1986, 1985, 1981, 1980, 1976, 1975, 1972, 1971, 1970, 1969, 1967, 1966, 1965, 1964, 1963, 1962, 1961, 1960, 1958, 1957, 1956, 1955, 1954, 1952, 1951, 1950, 1949, 1948, 1947, 1946, 1945, 1944, 1942, 1940, 1939, 1938, 1937, 1936, 1935, 1934, 1933, 1932, 1931, 1930, 1929, 1928, 1927, 1926, 1925, 1924, 1923, 1921, 1920
11711 176TH ST	2020, 2017, 2014, 2010, 2006, 2004, 2003, 2001, 2000, 1999, 1996, 1995, 1992, 1991, 1990, 1986, 1985, 1981, 1980, 1976, 1975, 1972, 1971, 1970, 1969, 1967, 1966, 1965, 1964, 1963, 1962, 1961, 1960, 1958, 1957, 1956, 1955, 1954, 1952, 1951, 1950, 1949, 1948, 1947, 1946, 1945, 1944, 1942, 1940, 1939, 1938, 1937, 1936, 1935, 1934, 1933, 1932, 1931, 1930, 1929, 1928, 1927, 1926, 1925, 1924, 1923, 1921, 1920
11711 176TH ST	2020, 2017, 2014, 2006, 2005, 2004, 2003, 2001, 2000, 1999, 1996, 1995, 1992, 1991, 1990, 1986, 1985, 1981, 1980, 1976, 1975, 1972, 1971, 1970, 1969, 1967, 1966, 1965, 1964, 1963, 1962, 1961, 1960, 1958, 1957, 1956, 1955, 1954, 1952, 1951, 1950, 1949, 1948, 1947, 1946, 1945, 1944, 1942, 1940, 1939, 1938, 1937, 1936, 1935, 1934, 1933, 1932, 1931, 1930, 1929, 1928, 1927, 1926, 1925, 1924, 1923, 1921, 1920
11711 176TH ST	2020, 2017, 2014, 2010, 2005, 2004, 2003, 2001, 2000, 1999, 1996, 1995, 1992, 1991, 1990, 1986, 1985, 1981, 1980, 1976, 1975, 1972, 1971, 1970, 1969, 1967, 1966, 1965, 1964, 1963, 1962, 1961, 1960, 1958, 1957, 1956, 1955, 1954, 1952, 1951, 1950, 1949, 1948, 1947, 1946, 1945, 1944, 1942, 1940, 1939, 1938, 1937, 1936, 1935, 1934, 1933, 1932, 1931, 1930, 1929, 1928, 1927, 1926, 1925, 1924, 1923, 1921, 1920
11711 176TH ST	2020, 2017, 2010, 2006, 2005, 2004, 2003, 2001, 2000, 1999, 1996, 1995, 1992, 1991, 1990, 1986, 1985, 1981, 1980, 1976, 1975, 1972, 1971, 1970, 1969, 1967, 1966, 1965, 1964, 1963, 1962, 1961, 1960, 1958, 1957, 1956, 1955, 1954, 1952, 1951, 1950, 1949, 1948, 1947, 1946, 1945, 1944, 1942, 1940, 1939, 1938, 1937, 1936, 1935, 1934, 1933, 1932, 1931, 1930, 1929, 1928, 1927, 1926, 1925, 1924, 1923, 1921, 1920
11711 176TH ST	2017, 2014, 2010, 2006, 2005, 2004, 2003, 2001, 2000, 1999, 1996, 1995, 1992, 1991, 1990, 1986, 1985, 1981, 1980, 1976, 1975, 1972, 1971, 1970, 1969, 1967, 1966, 1965, 1964, 1963, 1962, 1961, 1960, 1958, 1957, 1956, 1955, 1954, 1952, 1951, 1950, 1949, 1948, 1947, 1946, 1945, 1944, 1942, 1940, 1939, 1938, 1937, 1936, 1935, 1934, 1933, 1932, 1931, 1930, 1929, 1928, 1927, 1926, 1925, 1924, 1923, 1921, 1920
11711 176TH ST	2020, 2017, 2014, 2010, 2006, 2005, 2004, 2003, 2001, 1999, 1996, 1995, 1992, 1991, 1990, 1986, 1985, 1981, 1980, 1976, 1975, 1972, 1971, 1970, 1969, 1967, 1966, 1965, 1964, 1963, 1962, 1961, 1960, 1958, 1957, 1956, 1955, 1954, 1952, 1951, 1950, 1949, 1948, 1947, 1946, 1945, 1944, 1942, 1940, 1939, 1938, 1937, 1936, 1935, 1934, 1933, 1932, 1931, 1930, 1929, 1928, 1927, 1926, 1925, 1924, 1923, 1921, 1920

FINDINGS

Address Researched	Address Not Identified in Research Source
11711 176TH ST	2020, 2017, 2014, 2010, 2006, 2005, 2004, 2003, 2001, 2000, 1999, 1996, 1992, 1991, 1990, 1986, 1985, 1981, 1980, 1976, 1975, 1972, 1971, 1970, 1969, 1967, 1966, 1965, 1964, 1963, 1962, 1961, 1960, 1958, 1957, 1956, 1955, 1954, 1952, 1951, 1950, 1949, 1948, 1947, 1946, 1945, 1944, 1942, 1940, 1939, 1938, 1937, 1936, 1935, 1934, 1933, 1932, 1931, 1930, 1929, 1928, 1927, 1926, 1925, 1924, 1923, 1921, 1920
11714 175TH ST	2020, 2017, 2014, 2010, 2006, 2005, 2004, 2003, 2001, 2000, 1999, 1996, 1992, 1991, 1990, 1986, 1985, 1981, 1980, 1976, 1975, 1972, 1971, 1970, 1969, 1967, 1966, 1965, 1964, 1963, 1962, 1961, 1960, 1958, 1957, 1956, 1955, 1954, 1952, 1951, 1950, 1949, 1948, 1947, 1946, 1945, 1944, 1942, 1940, 1939, 1938, 1937, 1936, 1935, 1934, 1933, 1932, 1931, 1930, 1929, 1928, 1927, 1926, 1925, 1924, 1923, 1921, 1920
11714 175TH ST	2017, 2014, 2010, 2006, 2005, 2004, 2003, 2001, 2000, 1999, 1996, 1995, 1992, 1991, 1990, 1986, 1985, 1981, 1980, 1976, 1975, 1972, 1971, 1970, 1969, 1967, 1966, 1965, 1964, 1963, 1962, 1961, 1960, 1958, 1957, 1956, 1955, 1954, 1952, 1951, 1950, 1949, 1948, 1947, 1946, 1945, 1944, 1942, 1940, 1939, 1938, 1937, 1936, 1935, 1934, 1933, 1932, 1931, 1930, 1929, 1928, 1927, 1926, 1925, 1924, 1923, 1921, 1920
11714 175TH ST	2020, 2017, 2010, 2006, 2005, 2004, 2003, 2001, 2000, 1999, 1996, 1995, 1992, 1991, 1990, 1986, 1985, 1981, 1980, 1976, 1975, 1972, 1971, 1970, 1969, 1967, 1966, 1965, 1964, 1963, 1962, 1961, 1960, 1958, 1957, 1956, 1955, 1954, 1952, 1951, 1950, 1949, 1948, 1947, 1946, 1945, 1944, 1942, 1940, 1939, 1938, 1937, 1936, 1935, 1934, 1933, 1932, 1931, 1930, 1929, 1928, 1927, 1926, 1925, 1924, 1923, 1921, 1920
11714 175TH ST	2020, 2017, 2014, 2006, 2005, 2004, 2003, 2001, 2000, 1999, 1996, 1995, 1992, 1991, 1990, 1986, 1985, 1981, 1980, 1976, 1975, 1972, 1971, 1970, 1969, 1967, 1966, 1965, 1964, 1963, 1962, 1961, 1960, 1958, 1957, 1956, 1955, 1954, 1952, 1951, 1950, 1949, 1948, 1947, 1946, 1945, 1944, 1942, 1940, 1939, 1938, 1937, 1936, 1935, 1934, 1933, 1932, 1931, 1930, 1929, 1928, 1927, 1926, 1925, 1924, 1923, 1921, 1920
11714 175TH ST	2020, 2017, 2014, 2010, 2006, 2005, 2004, 2003, 2001, 1999, 1996, 1995, 1992, 1991, 1990, 1986, 1985, 1981, 1980, 1976, 1975, 1972, 1971, 1970, 1969, 1967, 1966, 1965, 1964, 1963, 1962, 1961, 1960, 1958, 1957, 1956, 1955, 1954, 1952, 1951, 1950, 1949, 1948, 1947, 1946, 1945, 1944, 1942, 1940, 1939, 1938, 1937, 1936, 1935, 1934, 1933, 1932, 1931, 1930, 1929, 1928, 1927, 1926, 1925, 1924, 1923, 1921, 1920
11714 175TH ST	2020, 2017, 2014, 2010, 2005, 2004, 2003, 2001, 2000, 1999, 1996, 1995, 1992, 1991, 1990, 1986, 1985, 1981, 1980, 1976, 1975, 1972, 1971, 1970, 1969, 1967, 1966, 1965, 1964, 1963, 1962, 1961, 1960, 1958, 1957, 1956, 1955, 1954, 1952, 1951, 1950, 1949, 1948, 1947, 1946, 1945, 1944, 1942, 1940, 1939, 1938, 1937, 1936, 1935, 1934, 1933, 1932, 1931, 1930, 1929, 1928, 1927, 1926, 1925, 1924, 1923, 1921, 1920
11714 175TH ST	2020, 2017, 2014, 2010, 2006, 2004, 2003, 2001, 2000, 1999, 1996, 1995, 1992, 1991, 1990, 1986, 1985, 1981, 1980, 1976, 1975, 1972, 1971, 1970, 1969, 1967, 1966, 1965, 1964, 1963, 1962, 1961, 1960, 1958, 1957, 1956, 1955, 1954, 1952, 1951, 1950, 1949, 1948, 1947, 1946, 1945, 1944, 1942, 1940, 1939, 1938, 1937, 1936, 1935, 1934, 1933, 1932, 1931, 1930, 1929, 1928, 1927, 1926, 1925, 1924, 1923, 1921, 1920
11714 175TH ST	2020, 2017, 2014, 2010, 2006, 2005, 2004, 2003, 2001, 2000, 1999, 1996, 1995, 1992, 1991, 1990, 1986, 1985, 1981, 1980, 1976, 1975, 1972, 1971, 1970, 1969, 1967, 1966, 1965, 1963, 1962, 1961, 1960, 1958, 1957, 1956, 1955, 1954, 1952, 1951, 1950, 1949, 1948, 1947, 1946, 1945, 1944, 1942, 1940, 1939, 1938, 1937, 1936, 1935, 1934, 1933, 1932, 1931, 1930, 1929, 1928, 1927, 1926, 1925, 1924, 1923, 1921, 1920

FINDINGS

Address Researched	Address Not Identified in Research Source
11717 175TH ST	2020, 2017, 2014, 2010, 2006, 2004, 2003, 2001, 2000, 1999, 1996, 1995, 1992, 1991, 1990, 1986, 1985, 1981, 1980, 1976, 1975, 1972, 1971, 1970, 1969, 1967, 1966, 1965, 1964, 1963, 1962, 1961, 1960, 1958, 1957, 1956, 1955, 1954, 1952, 1951, 1950, 1949, 1948, 1947, 1946, 1945, 1944, 1942, 1940, 1939, 1938, 1937, 1936, 1935, 1934, 1933, 1932, 1931, 1930, 1929, 1928, 1927, 1926, 1925, 1924, 1923, 1921, 1920
11717 175TH ST	2020, 2017, 2014, 2010, 2005, 2004, 2003, 2001, 2000, 1999, 1996, 1995, 1992, 1991, 1990, 1986, 1985, 1981, 1980, 1976, 1975, 1972, 1971, 1970, 1969, 1967, 1966, 1965, 1964, 1963, 1962, 1961, 1960, 1958, 1957, 1956, 1955, 1954, 1952, 1951, 1950, 1949, 1948, 1947, 1946, 1945, 1944, 1942, 1940, 1939, 1938, 1937, 1936, 1935, 1934, 1933, 1932, 1931, 1930, 1929, 1928, 1927, 1926, 1925, 1924, 1923, 1921, 1920
11717 175TH ST	2020, 2017, 2014, 2010, 2006, 2005, 2004, 2003, 2001, 1999, 1996, 1995, 1992, 1991, 1990, 1986, 1985, 1981, 1980, 1976, 1975, 1972, 1971, 1970, 1969, 1967, 1966, 1965, 1964, 1963, 1962, 1961, 1960, 1958, 1957, 1956, 1955, 1954, 1952, 1951, 1950, 1949, 1948, 1947, 1946, 1945, 1944, 1942, 1940, 1939, 1938, 1937, 1936, 1935, 1934, 1933, 1932, 1931, 1930, 1929, 1928, 1927, 1926, 1925, 1924, 1923, 1921, 1920
11717 175TH ST	2020, 2017, 2014, 2006, 2005, 2004, 2003, 2001, 2000, 1999, 1996, 1995, 1992, 1991, 1990, 1986, 1985, 1981, 1980, 1976, 1975, 1972, 1971, 1970, 1969, 1967, 1966, 1965, 1964, 1963, 1962, 1961, 1960, 1958, 1957, 1956, 1955, 1954, 1952, 1951, 1950, 1949, 1948, 1947, 1946, 1945, 1944, 1942, 1940, 1939, 1938, 1937, 1936, 1935, 1934, 1933, 1932, 1931, 1930, 1929, 1928, 1927, 1926, 1925, 1924, 1923, 1921, 1920
11717 175TH ST	2020, 2017, 2010, 2006, 2005, 2004, 2003, 2001, 2000, 1999, 1996, 1995, 1992, 1991, 1990, 1986, 1985, 1981, 1980, 1976, 1975, 1972, 1971, 1970, 1969, 1967, 1966, 1965, 1964, 1963, 1962, 1961, 1960, 1958, 1957, 1956, 1955, 1954, 1952, 1951, 1950, 1949, 1948, 1947, 1946, 1945, 1944, 1942, 1940, 1939, 1938, 1937, 1936, 1935, 1934, 1933, 1932, 1931, 1930, 1929, 1928, 1927, 1926, 1925, 1924, 1923, 1921, 1920
11717 175TH ST	2017, 2014, 2010, 2006, 2005, 2004, 2003, 2001, 2000, 1999, 1996, 1995, 1992, 1991, 1990, 1986, 1985, 1981, 1980, 1976, 1975, 1972, 1971, 1970, 1969, 1967, 1966, 1965, 1964, 1963, 1962, 1961, 1960, 1958, 1957, 1956, 1955, 1954, 1952, 1951, 1950, 1949, 1948, 1947, 1946, 1945, 1944, 1942, 1940, 1939, 1938, 1937, 1936, 1935, 1934, 1933, 1932, 1931, 1930, 1929, 1928, 1927, 1926, 1925, 1924, 1923, 1921, 1920
11717 175TH ST	2020, 2017, 2014, 2010, 2006, 2005, 2004, 2003, 2001, 2000, 1999, 1996, 1992, 1991, 1990, 1986, 1985, 1981, 1980, 1976, 1975, 1972, 1971, 1970, 1969, 1967, 1966, 1965, 1964, 1963, 1962, 1961, 1960, 1958, 1957, 1956, 1955, 1954, 1952, 1951, 1950, 1949, 1948, 1947, 1946, 1945, 1944, 1942, 1940, 1939, 1938, 1937, 1936, 1935, 1934, 1933, 1932, 1931, 1930, 1929, 1928, 1927, 1926, 1925, 1924, 1923, 1921, 1920
11717 176TH ST	2020, 2017, 2014, 2010, 2006, 2005, 2004, 2003, 2001, 1999, 1996, 1995, 1992, 1991, 1990, 1986, 1985, 1981, 1980, 1976, 1975, 1972, 1971, 1970, 1969, 1967, 1966, 1965, 1964, 1963, 1962, 1961, 1960, 1958, 1957, 1956, 1955, 1954, 1952, 1951, 1950, 1949, 1948, 1947, 1946, 1945, 1944, 1942, 1940, 1939, 1938, 1937, 1936, 1935, 1934, 1933, 1932, 1931, 1930, 1929, 1928, 1927, 1926, 1925, 1924, 1923, 1921, 1920
11717 176TH ST	2020, 2017, 2014, 2010, 2006, 2005, 2004, 2003, 2001, 2000, 1999, 1996, 1992, 1991, 1990, 1986, 1985, 1981, 1980, 1976, 1975, 1972, 1971, 1970, 1969, 1967, 1966, 1965, 1964, 1963, 1962, 1961, 1960, 1958, 1957, 1956, 1955, 1954, 1952, 1951, 1950, 1949, 1948, 1947, 1946, 1945, 1944, 1942, 1940, 1939, 1938, 1937, 1936, 1935, 1934, 1933, 1932, 1931, 1930, 1929, 1928, 1927, 1926, 1925, 1924, 1923, 1921, 1920

FINDINGS

Address Researched	Address Not Identified in Research Source
11717 176TH ST	2020, 2017, 2014, 2010, 2006, 2005, 2004, 2003, 2001, 2000, 1999, 1996, 1995, 1991, 1990, 1986, 1985, 1981, 1980, 1976, 1975, 1972, 1971, 1970, 1969, 1967, 1966, 1965, 1964, 1963, 1962, 1961, 1960, 1958, 1957, 1956, 1955, 1954, 1952, 1951, 1950, 1949, 1948, 1947, 1946, 1945, 1944, 1942, 1940, 1939, 1938, 1937, 1936, 1935, 1934, 1933, 1932, 1931, 1930, 1929, 1928, 1927, 1926, 1925, 1924, 1923, 1921, 1920
11717 176TH ST	2017, 2014, 2010, 2006, 2005, 2004, 2003, 2001, 2000, 1999, 1996, 1995, 1992, 1991, 1990, 1986, 1985, 1981, 1980, 1976, 1975, 1972, 1971, 1970, 1969, 1967, 1966, 1965, 1964, 1963, 1962, 1961, 1960, 1958, 1957, 1956, 1955, 1954, 1952, 1951, 1950, 1949, 1948, 1947, 1946, 1945, 1944, 1942, 1940, 1939, 1938, 1937, 1936, 1935, 1934, 1933, 1932, 1931, 1930, 1929, 1928, 1927, 1926, 1925, 1924, 1923, 1921, 1920
11717 176TH ST	2020, 2017, 2010, 2006, 2005, 2004, 2003, 2001, 2000, 1999, 1996, 1995, 1992, 1991, 1990, 1986, 1985, 1981, 1980, 1976, 1975, 1972, 1971, 1970, 1969, 1967, 1966, 1965, 1964, 1963, 1962, 1961, 1960, 1958, 1957, 1956, 1955, 1954, 1952, 1951, 1950, 1949, 1948, 1947, 1946, 1945, 1944, 1942, 1940, 1939, 1938, 1937, 1936, 1935, 1934, 1933, 1932, 1931, 1930, 1929, 1928, 1927, 1926, 1925, 1924, 1923, 1921, 1920
11717 176TH ST	2020, 2017, 2014, 2006, 2005, 2004, 2003, 2001, 2000, 1999, 1996, 1995, 1992, 1991, 1990, 1986, 1985, 1981, 1980, 1976, 1975, 1972, 1971, 1970, 1969, 1967, 1966, 1965, 1964, 1963, 1962, 1961, 1960, 1958, 1957, 1956, 1955, 1954, 1952, 1951, 1950, 1949, 1948, 1947, 1946, 1945, 1944, 1942, 1940, 1939, 1938, 1937, 1936, 1935, 1934, 1933, 1932, 1931, 1930, 1929, 1928, 1927, 1926, 1925, 1924, 1923, 1921, 1920
11717 176TH ST	2020, 2017, 2014, 2010, 2005, 2004, 2003, 2001, 2000, 1999, 1996, 1995, 1992, 1991, 1990, 1986, 1985, 1981, 1980, 1976, 1975, 1972, 1971, 1970, 1969, 1967, 1966, 1965, 1964, 1963, 1962, 1961, 1960, 1958, 1957, 1956, 1955, 1954, 1952, 1951, 1950, 1949, 1948, 1947, 1946, 1945, 1944, 1942, 1940, 1939, 1938, 1937, 1936, 1935, 1934, 1933, 1932, 1931, 1930, 1929, 1928, 1927, 1926, 1925, 1924, 1923, 1921, 1920
11717 176TH ST	2020, 2017, 2014, 2010, 2006, 2004, 2003, 2001, 2000, 1999, 1996, 1995, 1992, 1991, 1990, 1986, 1985, 1981, 1980, 1976, 1975, 1972, 1971, 1970, 1969, 1967, 1966, 1965, 1964, 1963, 1962, 1961, 1960, 1958, 1957, 1956, 1955, 1954, 1952, 1951, 1950, 1949, 1948, 1947, 1946, 1945, 1944, 1942, 1940, 1939, 1938, 1937, 1936, 1935, 1934, 1933, 1932, 1931, 1930, 1929, 1928, 1927, 1926, 1925, 1924, 1923, 1921, 1920
11718 176TH ST	2020, 2017, 2014, 2010, 2006, 2004, 2003, 2001, 2000, 1999, 1996, 1995, 1992, 1991, 1990, 1986, 1985, 1981, 1980, 1976, 1975, 1972, 1971, 1970, 1969, 1967, 1966, 1965, 1964, 1963, 1962, 1961, 1960, 1958, 1957, 1956, 1955, 1954, 1952, 1951, 1950, 1949, 1948, 1947, 1946, 1945, 1944, 1942, 1940, 1939, 1938, 1937, 1936, 1935, 1934, 1933, 1932, 1931, 1930, 1929, 1928, 1927, 1926, 1925, 1924, 1923, 1921, 1920
11718 176TH ST	2020, 2017, 2014, 2010, 2005, 2004, 2003, 2001, 2000, 1999, 1996, 1995, 1992, 1991, 1990, 1986, 1985, 1981, 1980, 1976, 1975, 1972, 1971, 1970, 1969, 1967, 1966, 1965, 1964, 1963, 1962, 1961, 1960, 1958, 1957, 1956, 1955, 1954, 1952, 1951, 1950, 1949, 1948, 1947, 1946, 1945, 1944, 1942, 1940, 1939, 1938, 1937, 1936, 1935, 1934, 1933, 1932, 1931, 1930, 1929, 1928, 1927, 1926, 1925, 1924, 1923, 1921, 1920
11718 176TH ST	2020, 2017, 2014, 2006, 2005, 2004, 2003, 2001, 2000, 1999, 1996, 1995, 1992, 1991, 1990, 1986, 1985, 1981, 1980, 1976, 1975, 1972, 1971, 1970, 1969, 1967, 1966, 1965, 1964, 1963, 1962, 1961, 1960, 1958, 1957, 1956, 1955, 1954, 1952, 1951, 1950, 1949, 1948, 1947, 1946, 1945, 1944, 1942, 1940, 1939, 1938, 1937, 1936, 1935, 1934, 1933, 1932, 1931, 1930, 1929, 1928, 1927, 1926, 1925, 1924, 1923, 1921, 1920

FINDINGS

Address Researched	Address Not Identified in Research Source
11718 176TH ST	2017, 2014, 2010, 2006, 2005, 2004, 2003, 2001, 2000, 1999, 1996, 1995, 1992, 1991, 1990, 1986, 1985, 1981, 1980, 1976, 1975, 1972, 1971, 1970, 1969, 1967, 1966, 1965, 1964, 1963, 1962, 1961, 1960, 1958, 1957, 1956, 1955, 1954, 1952, 1951, 1950, 1949, 1948, 1947, 1946, 1945, 1944, 1942, 1940, 1939, 1938, 1937, 1936, 1935, 1934, 1933, 1932, 1931, 1930, 1929, 1928, 1927, 1926, 1925, 1924, 1923, 1921, 1920
11718 176TH ST	2020, 2017, 2014, 2010, 2006, 2005, 2004, 2003, 2001, 2000, 1999, 1996, 1992, 1991, 1990, 1986, 1985, 1981, 1980, 1976, 1975, 1972, 1971, 1970, 1969, 1967, 1966, 1965, 1964, 1963, 1962, 1961, 1960, 1958, 1957, 1956, 1955, 1954, 1952, 1951, 1950, 1949, 1948, 1947, 1946, 1945, 1944, 1942, 1940, 1939, 1938, 1937, 1936, 1935, 1934, 1933, 1932, 1931, 1930, 1929, 1928, 1927, 1926, 1925, 1924, 1923, 1921, 1920
11718 176TH ST	2020, 2017, 2014, 2010, 2006, 2005, 2004, 2003, 2001, 1999, 1996, 1995, 1992, 1991, 1990, 1986, 1985, 1981, 1980, 1976, 1975, 1972, 1971, 1970, 1969, 1967, 1966, 1965, 1964, 1963, 1962, 1961, 1960, 1958, 1957, 1956, 1955, 1954, 1952, 1951, 1950, 1949, 1948, 1947, 1946, 1945, 1944, 1942, 1940, 1939, 1938, 1937, 1936, 1935, 1934, 1933, 1932, 1931, 1930, 1929, 1928, 1927, 1926, 1925, 1924, 1923, 1921, 1920
11720 175TH ST	2020, 2017, 2014, 2010, 2006, 2005, 2004, 2003, 2001, 2000, 1999, 1996, 1992, 1991, 1990, 1986, 1985, 1981, 1980, 1976, 1975, 1972, 1971, 1970, 1969, 1967, 1966, 1965, 1964, 1963, 1962, 1961, 1960, 1958, 1957, 1956, 1955, 1954, 1952, 1951, 1950, 1949, 1948, 1947, 1946, 1945, 1944, 1942, 1940, 1939, 1938, 1937, 1936, 1935, 1934, 1933, 1932, 1931, 1930, 1929, 1928, 1927, 1926, 1925, 1924, 1923, 1921, 1920
11720 175TH ST	2017, 2014, 2010, 2006, 2005, 2004, 2003, 2001, 2000, 1999, 1996, 1995, 1992, 1991, 1990, 1986, 1985, 1981, 1980, 1976, 1975, 1972, 1971, 1970, 1969, 1967, 1966, 1965, 1964, 1963, 1962, 1961, 1960, 1958, 1957, 1956, 1955, 1954, 1952, 1951, 1950, 1949, 1948, 1947, 1946, 1945, 1944, 1942, 1940, 1939, 1938, 1937, 1936, 1935, 1934, 1933, 1932, 1931, 1930, 1929, 1928, 1927, 1926, 1925, 1924, 1923, 1921, 1920
11720 175TH ST	2020, 2017, 2010, 2006, 2005, 2004, 2003, 2001, 2000, 1999, 1996, 1995, 1992, 1991, 1990, 1986, 1985, 1981, 1980, 1976, 1975, 1972, 1971, 1970, 1969, 1967, 1966, 1965, 1964, 1963, 1962, 1961, 1960, 1958, 1957, 1956, 1955, 1954, 1952, 1951, 1950, 1949, 1948, 1947, 1946, 1945, 1944, 1942, 1940, 1939, 1938, 1937, 1936, 1935, 1934, 1933, 1932, 1931, 1930, 1929, 1928, 1927, 1926, 1925, 1924, 1923, 1921, 1920
11720 175TH ST	2020, 2017, 2014, 2006, 2005, 2004, 2003, 2001, 2000, 1999, 1996, 1995, 1992, 1991, 1990, 1986, 1985, 1981, 1980, 1976, 1975, 1972, 1971, 1970, 1969, 1967, 1966, 1965, 1964, 1963, 1962, 1961, 1960, 1958, 1957, 1956, 1955, 1954, 1952, 1951, 1950, 1949, 1948, 1947, 1946, 1945, 1944, 1942, 1940, 1939, 1938, 1937, 1936, 1935, 1934, 1933, 1932, 1931, 1930, 1929, 1928, 1927, 1926, 1925, 1924, 1923, 1921, 1920
11720 175TH ST	2020, 2017, 2014, 2010, 2006, 2005, 2004, 2003, 2001, 1999, 1996, 1995, 1992, 1991, 1990, 1986, 1985, 1981, 1980, 1976, 1975, 1972, 1971, 1970, 1969, 1967, 1966, 1965, 1964, 1963, 1962, 1961, 1960, 1958, 1957, 1956, 1955, 1954, 1952, 1951, 1950, 1949, 1948, 1947, 1946, 1945, 1944, 1942, 1940, 1939, 1938, 1937, 1936, 1935, 1934, 1933, 1932, 1931, 1930, 1929, 1928, 1927, 1926, 1925, 1924, 1923, 1921, 1920
11720 175TH ST	2020, 2017, 2014, 2010, 2005, 2004, 2003, 2001, 2000, 1999, 1996, 1995, 1992, 1991, 1990, 1986, 1985, 1981, 1980, 1976, 1975, 1972, 1971, 1970, 1969, 1967, 1966, 1965, 1964, 1963, 1962, 1961, 1960, 1958, 1957, 1956, 1955, 1954, 1952, 1951, 1950, 1949, 1948, 1947, 1946, 1945, 1944, 1942, 1940, 1939, 1938, 1937, 1936, 1935, 1934, 1933, 1932, 1931, 1930, 1929, 1928, 1927, 1926, 1925, 1924, 1923, 1921, 1920

FINDINGS

Address Researched	Address Not Identified in Research Source
11720 175TH ST	2020, 2017, 2014, 2010, 2006, 2004, 2003, 2001, 2000, 1999, 1996, 1995, 1992, 1991, 1990, 1986, 1985, 1981, 1980, 1976, 1975, 1972, 1971, 1970, 1969, 1967, 1966, 1965, 1964, 1963, 1962, 1961, 1960, 1958, 1957, 1956, 1955, 1954, 1952, 1951, 1950, 1949, 1948, 1947, 1946, 1945, 1944, 1942, 1940, 1939, 1938, 1937, 1936, 1935, 1934, 1933, 1932, 1931, 1930, 1929, 1928, 1927, 1926, 1925, 1924, 1923, 1921, 1920
11720 175TH ST	2020, 2017, 2014, 2010, 2006, 2005, 2004, 2003, 2001, 2000, 1999, 1996, 1995, 1992, 1991, 1990, 1986, 1985, 1981, 1980, 1976, 1975, 1972, 1971, 1970, 1969, 1967, 1966, 1965, 1963, 1962, 1961, 1960, 1958, 1957, 1956, 1955, 1954, 1952, 1951, 1950, 1949, 1948, 1947, 1946, 1945, 1944, 1942, 1940, 1939, 1938, 1937, 1936, 1935, 1934, 1933, 1932, 1931, 1930, 1929, 1928, 1927, 1926, 1925, 1924, 1923, 1921, 1920
11721 176TH ST	2020, 2017, 2014, 2010, 2006, 2004, 2003, 2001, 2000, 1999, 1996, 1995, 1992, 1991, 1990, 1986, 1985, 1981, 1980, 1976, 1975, 1972, 1971, 1970, 1969, 1967, 1966, 1965, 1964, 1963, 1962, 1961, 1960, 1958, 1957, 1956, 1955, 1954, 1952, 1951, 1950, 1949, 1948, 1947, 1946, 1945, 1944, 1942, 1940, 1939, 1938, 1937, 1936, 1935, 1934, 1933, 1932, 1931, 1930, 1929, 1928, 1927, 1926, 1925, 1924, 1923, 1921, 1920
11721 176TH ST	2020, 2017, 2014, 2006, 2005, 2004, 2003, 2001, 2000, 1999, 1996, 1995, 1992, 1991, 1990, 1986, 1985, 1981, 1980, 1976, 1975, 1972, 1971, 1970, 1969, 1967, 1966, 1965, 1964, 1963, 1962, 1961, 1960, 1958, 1957, 1956, 1955, 1954, 1952, 1951, 1950, 1949, 1948, 1947, 1946, 1945, 1944, 1942, 1940, 1939, 1938, 1937, 1936, 1935, 1934, 1933, 1932, 1931, 1930, 1929, 1928, 1927, 1926, 1925, 1924, 1923, 1921, 1920
11721 176TH ST	2020, 2017, 2014, 2010, 2005, 2004, 2003, 2001, 2000, 1999, 1996, 1995, 1992, 1991, 1990, 1986, 1985, 1981, 1980, 1976, 1975, 1972, 1971, 1970, 1969, 1967, 1966, 1965, 1964, 1963, 1962, 1961, 1960, 1958, 1957, 1956, 1955, 1954, 1952, 1951, 1950, 1949, 1948, 1947, 1946, 1945, 1944, 1942, 1940, 1939, 1938, 1937, 1936, 1935, 1934, 1933, 1932, 1931, 1930, 1929, 1928, 1927, 1926, 1925, 1924, 1923, 1921, 1920
11721 176TH ST	2020, 2017, 2010, 2006, 2005, 2004, 2003, 2001, 2000, 1999, 1996, 1995, 1992, 1991, 1990, 1986, 1985, 1981, 1980, 1976, 1975, 1972, 1971, 1970, 1969, 1967, 1966, 1965, 1964, 1963, 1962, 1961, 1960, 1958, 1957, 1956, 1955, 1954, 1952, 1951, 1950, 1949, 1948, 1947, 1946, 1945, 1944, 1942, 1940, 1939, 1938, 1937, 1936, 1935, 1934, 1933, 1932, 1931, 1930, 1929, 1928, 1927, 1926, 1925, 1924, 1923, 1921, 1920
11721 176TH ST	2017, 2014, 2010, 2006, 2005, 2004, 2003, 2001, 2000, 1999, 1996, 1995, 1992, 1991, 1990, 1986, 1985, 1981, 1980, 1976, 1975, 1972, 1971, 1970, 1969, 1967, 1966, 1965, 1964, 1963, 1962, 1961, 1960, 1958, 1957, 1956, 1955, 1954, 1952, 1951, 1950, 1949, 1948, 1947, 1946, 1945, 1944, 1942, 1940, 1939, 1938, 1937, 1936, 1935, 1934, 1933, 1932, 1931, 1930, 1929, 1928, 1927, 1926, 1925, 1924, 1923, 1921, 1920
11721 176TH ST	2020, 2017, 2014, 2010, 2006, 2005, 2004, 2003, 2001, 1999, 1996, 1995, 1992, 1991, 1990, 1986, 1985, 1981, 1980, 1976, 1975, 1972, 1971, 1970, 1969, 1967, 1966, 1965, 1964, 1963, 1962, 1961, 1960, 1958, 1957, 1956, 1955, 1954, 1952, 1951, 1950, 1949, 1948, 1947, 1946, 1945, 1944, 1942, 1940, 1939, 1938, 1937, 1936, 1935, 1934, 1933, 1932, 1931, 1930, 1929, 1928, 1927, 1926, 1925, 1924, 1923, 1921, 1920
11721 176TH ST	2020, 2017, 2014, 2010, 2006, 2005, 2004, 2003, 2001, 2000, 1999, 1996, 1992, 1991, 1990, 1986, 1985, 1981, 1980, 1976, 1975, 1972, 1971, 1970, 1969, 1967, 1966, 1965, 1964, 1963, 1962, 1961, 1960, 1958, 1957, 1956, 1955, 1954, 1952, 1951, 1950, 1949, 1948, 1947, 1946, 1945, 1944, 1942, 1940, 1939, 1938, 1937, 1936, 1935, 1934, 1933, 1932, 1931, 1930, 1929, 1928, 1927, 1926, 1925, 1924, 1923, 1921, 1920

FINDINGS

Address Researched	Address Not Identified in Research Source
11721 176TH ST	2020, 2017, 2014, 2010, 2006, 2005, 2004, 2003, 2001, 2000, 1999, 1996, 1995, 1991, 1990, 1986, 1985, 1981, 1980, 1976, 1975, 1972, 1971, 1970, 1969, 1967, 1966, 1965, 1964, 1963, 1962, 1961, 1960, 1958, 1957, 1956, 1955, 1954, 1952, 1951, 1950, 1949, 1948, 1947, 1946, 1945, 1944, 1942, 1940, 1939, 1938, 1937, 1936, 1935, 1934, 1933, 1932, 1931, 1930, 1929, 1928, 1927, 1926, 1925, 1924, 1923, 1921, 1920
11721 176TH ST	2020, 2017, 2014, 2010, 2006, 2005, 2004, 2003, 2001, 2000, 1999, 1996, 1995, 1992, 1991, 1990, 1986, 1985, 1981, 1980, 1976, 1975, 1972, 1971, 1970, 1969, 1967, 1966, 1965, 1963, 1962, 1961, 1960, 1958, 1957, 1956, 1955, 1954, 1952, 1951, 1950, 1949, 1948, 1947, 1946, 1945, 1944, 1942, 1940, 1939, 1938, 1937, 1936, 1935, 1934, 1933, 1932, 1931, 1930, 1929, 1928, 1927, 1926, 1925, 1924, 1923, 1921, 1920
11722 176TH ST	2020, 2017, 2014, 2010, 2006, 2005, 2004, 2003, 2001, 2000, 1999, 1996, 1995, 1992, 1991, 1990, 1986, 1985, 1981, 1980, 1976, 1975, 1972, 1971, 1970, 1969, 1967, 1966, 1965, 1963, 1962, 1961, 1960, 1958, 1957, 1956, 1955, 1954, 1952, 1951, 1950, 1949, 1948, 1947, 1946, 1945, 1944, 1942, 1940, 1939, 1938, 1937, 1936, 1935, 1934, 1933, 1932, 1931, 1930, 1929, 1928, 1927, 1926, 1925, 1924, 1923, 1921, 1920
11722 176TH ST	2020, 2017, 2014, 2010, 2006, 2005, 2004, 2003, 2001, 2000, 1999, 1996, 1995, 1991, 1990, 1986, 1985, 1981, 1980, 1976, 1975, 1972, 1971, 1970, 1969, 1967, 1966, 1965, 1964, 1963, 1962, 1961, 1960, 1958, 1957, 1956, 1955, 1954, 1952, 1951, 1950, 1949, 1948, 1947, 1946, 1945, 1944, 1942, 1940, 1939, 1938, 1937, 1936, 1935, 1934, 1933, 1932, 1931, 1930, 1929, 1928, 1927, 1926, 1925, 1924, 1923, 1921, 1920
11722 176TH ST	2020, 2017, 2014, 2010, 2006, 2005, 2004, 2003, 2001, 2000, 1999, 1996, 1992, 1991, 1990, 1986, 1985, 1981, 1980, 1976, 1975, 1972, 1971, 1970, 1969, 1967, 1966, 1965, 1964, 1963, 1962, 1961, 1960, 1958, 1957, 1956, 1955, 1954, 1952, 1951, 1950, 1949, 1948, 1947, 1946, 1945, 1944, 1942, 1940, 1939, 1938, 1937, 1936, 1935, 1934, 1933, 1932, 1931, 1930, 1929, 1928, 1927, 1926, 1925, 1924, 1923, 1921, 1920
11722 176TH ST	2020, 2017, 2014, 2010, 2006, 2005, 2004, 2003, 2001, 1999, 1996, 1995, 1992, 1991, 1990, 1986, 1985, 1981, 1980, 1976, 1975, 1972, 1971, 1970, 1969, 1967, 1966, 1965, 1964, 1963, 1962, 1961, 1960, 1958, 1957, 1956, 1955, 1954, 1952, 1951, 1950, 1949, 1948, 1947, 1946, 1945, 1944, 1942, 1940, 1939, 1938, 1937, 1936, 1935, 1934, 1933, 1932, 1931, 1930, 1929, 1928, 1927, 1926, 1925, 1924, 1923, 1921, 1920
11722 176TH ST	2017, 2014, 2010, 2006, 2005, 2004, 2003, 2001, 2000, 1999, 1996, 1995, 1992, 1991, 1990, 1986, 1985, 1981, 1980, 1976, 1975, 1972, 1971, 1970, 1969, 1967, 1966, 1965, 1964, 1963, 1962, 1961, 1960, 1958, 1957, 1956, 1955, 1954, 1952, 1951, 1950, 1949, 1948, 1947, 1946, 1945, 1944, 1942, 1940, 1939, 1938, 1937, 1936, 1935, 1934, 1933, 1932, 1931, 1930, 1929, 1928, 1927, 1926, 1925, 1924, 1923, 1921, 1920
11722 176TH ST	2020, 2017, 2010, 2006, 2005, 2004, 2003, 2001, 2000, 1999, 1996, 1995, 1992, 1991, 1990, 1986, 1985, 1981, 1980, 1976, 1975, 1972, 1971, 1970, 1969, 1967, 1966, 1965, 1964, 1963, 1962, 1961, 1960, 1958, 1957, 1956, 1955, 1954, 1952, 1951, 1950, 1949, 1948, 1947, 1946, 1945, 1944, 1942, 1940, 1939, 1938, 1937, 1936, 1935, 1934, 1933, 1932, 1931, 1930, 1929, 1928, 1927, 1926, 1925, 1924, 1923, 1921, 1920
11722 176TH ST	2020, 2017, 2014, 2010, 2005, 2004, 2003, 2001, 2000, 1999, 1996, 1995, 1992, 1991, 1990, 1986, 1985, 1981, 1980, 1976, 1975, 1972, 1971, 1970, 1969, 1967, 1966, 1965, 1964, 1963, 1962, 1961, 1960, 1958, 1957, 1956, 1955, 1954, 1952, 1951, 1950, 1949, 1948, 1947, 1946, 1945, 1944, 1942, 1940, 1939, 1938, 1937, 1936, 1935, 1934, 1933, 1932, 1931, 1930, 1929, 1928, 1927, 1926, 1925, 1924, 1923, 1921, 1920

FINDINGS

Address Researched	Address Not Identified in Research Source
11722 176TH ST	2020, 2017, 2014, 2006, 2005, 2004, 2003, 2001, 2000, 1999, 1996, 1995, 1992, 1991, 1990, 1986, 1985, 1981, 1980, 1976, 1975, 1972, 1971, 1970, 1969, 1967, 1966, 1965, 1964, 1963, 1962, 1961, 1960, 1958, 1957, 1956, 1955, 1954, 1952, 1951, 1950, 1949, 1948, 1947, 1946, 1945, 1944, 1942, 1940, 1939, 1938, 1937, 1936, 1935, 1934, 1933, 1932, 1931, 1930, 1929, 1928, 1927, 1926, 1925, 1924, 1923, 1921, 1920
11722 176TH ST	2020, 2017, 2014, 2010, 2006, 2004, 2003, 2001, 2000, 1999, 1996, 1995, 1992, 1991, 1990, 1986, 1985, 1981, 1980, 1976, 1975, 1972, 1971, 1970, 1969, 1967, 1966, 1965, 1964, 1963, 1962, 1961, 1960, 1958, 1957, 1956, 1955, 1954, 1952, 1951, 1950, 1949, 1948, 1947, 1946, 1945, 1944, 1942, 1940, 1939, 1938, 1937, 1936, 1935, 1934, 1933, 1932, 1931, 1930, 1929, 1928, 1927, 1926, 1925, 1924, 1923, 1921, 1920
11726 175TH ST	2020, 2017, 2014, 2010, 2006, 2005, 2004, 2003, 2001, 1999, 1996, 1995, 1992, 1991, 1990, 1986, 1985, 1981, 1980, 1976, 1975, 1972, 1971, 1970, 1969, 1967, 1966, 1965, 1964, 1963, 1962, 1961, 1960, 1958, 1957, 1956, 1955, 1954, 1952, 1951, 1950, 1949, 1948, 1947, 1946, 1945, 1944, 1942, 1940, 1939, 1938, 1937, 1936, 1935, 1934, 1933, 1932, 1931, 1930, 1929, 1928, 1927, 1926, 1925, 1924, 1923, 1921, 1920
11726 175TH ST	2020, 2017, 2014, 2006, 2005, 2004, 2003, 2001, 2000, 1999, 1996, 1995, 1992, 1991, 1990, 1986, 1985, 1981, 1980, 1976, 1975, 1972, 1971, 1970, 1969, 1967, 1966, 1965, 1964, 1963, 1962, 1961, 1960, 1958, 1957, 1956, 1955, 1954, 1952, 1951, 1950, 1949, 1948, 1947, 1946, 1945, 1944, 1942, 1940, 1939, 1938, 1937, 1936, 1935, 1934, 1933, 1932, 1931, 1930, 1929, 1928, 1927, 1926, 1925, 1924, 1923, 1921, 1920
11726 175TH ST	2020, 2017, 2010, 2006, 2005, 2004, 2003, 2001, 2000, 1999, 1996, 1995, 1992, 1991, 1990, 1986, 1985, 1981, 1980, 1976, 1975, 1972, 1971, 1970, 1969, 1967, 1966, 1965, 1964, 1963, 1962, 1961, 1960, 1958, 1957, 1956, 1955, 1954, 1952, 1951, 1950, 1949, 1948, 1947, 1946, 1945, 1944, 1942, 1940, 1939, 1938, 1937, 1936, 1935, 1934, 1933, 1932, 1931, 1930, 1929, 1928, 1927, 1926, 1925, 1924, 1923, 1921, 1920
11726 175TH ST	2017, 2014, 2010, 2006, 2005, 2004, 2003, 2001, 2000, 1999, 1996, 1995, 1992, 1991, 1990, 1986, 1985, 1981, 1980, 1976, 1975, 1972, 1971, 1970, 1969, 1967, 1966, 1965, 1964, 1963, 1962, 1961, 1960, 1958, 1957, 1956, 1955, 1954, 1952, 1951, 1950, 1949, 1948, 1947, 1946, 1945, 1944, 1942, 1940, 1939, 1938, 1937, 1936, 1935, 1934, 1933, 1932, 1931, 1930, 1929, 1928, 1927, 1926, 1925, 1924, 1923, 1921, 1920
11726 175TH ST	2020, 2017, 2014, 2010, 2006, 2005, 2004, 2003, 2001, 2000, 1999, 1996, 1992, 1991, 1990, 1986, 1985, 1981, 1980, 1976, 1975, 1972, 1971, 1970, 1969, 1967, 1966, 1965, 1964, 1963, 1962, 1961, 1960, 1958, 1957, 1956, 1955, 1954, 1952, 1951, 1950, 1949, 1948, 1947, 1946, 1945, 1944, 1942, 1940, 1939, 1938, 1937, 1936, 1935, 1934, 1933, 1932, 1931, 1930, 1929, 1928, 1927, 1926, 1925, 1924, 1923, 1921, 1920
11727 176TH ST	2020, 2017, 2014, 2010, 2006, 2005, 2004, 2003, 2001, 1999, 1996, 1995, 1992, 1991, 1990, 1986, 1985, 1981, 1980, 1976, 1975, 1972, 1971, 1970, 1969, 1967, 1966, 1965, 1964, 1963, 1962, 1961, 1960, 1958, 1957, 1956, 1955, 1954, 1952, 1951, 1950, 1949, 1948, 1947, 1946, 1945, 1944, 1942, 1940, 1939, 1938, 1937, 1936, 1935, 1934, 1933, 1932, 1931, 1930, 1929, 1928, 1927, 1926, 1925, 1924, 1923, 1921, 1920
11727 176TH ST	2020, 2017, 2014, 2010, 2006, 2005, 2004, 2003, 2001, 2000, 1999, 1996, 1992, 1991, 1990, 1986, 1985, 1981, 1980, 1976, 1975, 1972, 1971, 1970, 1969, 1967, 1966, 1965, 1964, 1963, 1962, 1961, 1960, 1958, 1957, 1956, 1955, 1954, 1952, 1951, 1950, 1949, 1948, 1947, 1946, 1945, 1944, 1942, 1940, 1939, 1938, 1937, 1936, 1935, 1934, 1933, 1932, 1931, 1930, 1929, 1928, 1927, 1926, 1925, 1924, 1923, 1921, 1920

FINDINGS

Address Researched	Address Not Identified in Research Source
11727 176TH ST	2020, 2017, 2014, 2010, 2006, 2005, 2004, 2003, 2001, 2000, 1999, 1996, 1995, 1991, 1990, 1986, 1985, 1981, 1980, 1976, 1975, 1972, 1971, 1970, 1969, 1967, 1966, 1965, 1964, 1963, 1962, 1961, 1960, 1958, 1957, 1956, 1955, 1954, 1952, 1951, 1950, 1949, 1948, 1947, 1946, 1945, 1944, 1942, 1940, 1939, 1938, 1937, 1936, 1935, 1934, 1933, 1932, 1931, 1930, 1929, 1928, 1927, 1926, 1925, 1924, 1923, 1921, 1920
11727 176TH ST	2017, 2014, 2010, 2006, 2005, 2004, 2003, 2001, 2000, 1999, 1996, 1995, 1992, 1991, 1990, 1986, 1985, 1981, 1980, 1976, 1975, 1972, 1971, 1970, 1969, 1967, 1966, 1965, 1964, 1963, 1962, 1961, 1960, 1958, 1957, 1956, 1955, 1954, 1952, 1951, 1950, 1949, 1948, 1947, 1946, 1945, 1944, 1942, 1940, 1939, 1938, 1937, 1936, 1935, 1934, 1933, 1932, 1931, 1930, 1929, 1928, 1927, 1926, 1925, 1924, 1923, 1921, 1920
11727 176TH ST	2020, 2017, 2010, 2006, 2005, 2004, 2003, 2001, 2000, 1999, 1996, 1995, 1992, 1991, 1990, 1986, 1985, 1981, 1980, 1976, 1975, 1972, 1971, 1970, 1969, 1967, 1966, 1965, 1964, 1963, 1962, 1961, 1960, 1958, 1957, 1956, 1955, 1954, 1952, 1951, 1950, 1949, 1948, 1947, 1946, 1945, 1944, 1942, 1940, 1939, 1938, 1937, 1936, 1935, 1934, 1933, 1932, 1931, 1930, 1929, 1928, 1927, 1926, 1925, 1924, 1923, 1921, 1920
11727 176TH ST	2020, 2017, 2014, 2006, 2005, 2004, 2003, 2001, 2000, 1999, 1996, 1995, 1992, 1991, 1990, 1986, 1985, 1981, 1980, 1976, 1975, 1972, 1971, 1970, 1969, 1967, 1966, 1965, 1964, 1963, 1962, 1961, 1960, 1958, 1957, 1956, 1955, 1954, 1952, 1951, 1950, 1949, 1948, 1947, 1946, 1945, 1944, 1942, 1940, 1939, 1938, 1937, 1936, 1935, 1934, 1933, 1932, 1931, 1930, 1929, 1928, 1927, 1926, 1925, 1924, 1923, 1921, 1920
11727 176TH ST	2020, 2017, 2014, 2010, 2005, 2004, 2003, 2001, 2000, 1999, 1996, 1995, 1992, 1991, 1990, 1986, 1985, 1981, 1980, 1976, 1975, 1972, 1971, 1970, 1969, 1967, 1966, 1965, 1964, 1963, 1962, 1961, 1960, 1958, 1957, 1956, 1955, 1954, 1952, 1951, 1950, 1949, 1948, 1947, 1946, 1945, 1944, 1942, 1940, 1939, 1938, 1937, 1936, 1935, 1934, 1933, 1932, 1931, 1930, 1929, 1928, 1927, 1926, 1925, 1924, 1923, 1921, 1920
11728 176TH ST	2020, 2017, 2014, 2010, 2005, 2004, 2003, 2001, 2000, 1999, 1996, 1995, 1992, 1991, 1990, 1986, 1985, 1981, 1980, 1976, 1975, 1972, 1971, 1970, 1969, 1967, 1966, 1965, 1964, 1963, 1962, 1961, 1960, 1958, 1957, 1956, 1955, 1954, 1952, 1951, 1950, 1949, 1948, 1947, 1946, 1945, 1944, 1942, 1940, 1939, 1938, 1937, 1936, 1935, 1934, 1933, 1932, 1931, 1930, 1929, 1928, 1927, 1926, 1925, 1924, 1923, 1921, 1920
11728 176TH ST	2020, 2017, 2014, 2006, 2005, 2004, 2003, 2001, 2000, 1999, 1996, 1995, 1992, 1991, 1990, 1986, 1985, 1981, 1980, 1976, 1975, 1972, 1971, 1970, 1969, 1967, 1966, 1965, 1964, 1963, 1962, 1961, 1960, 1958, 1957, 1956, 1955, 1954, 1952, 1951, 1950, 1949, 1948, 1947, 1946, 1945, 1944, 1942, 1940, 1939, 1938, 1937, 1936, 1935, 1934, 1933, 1932, 1931, 1930, 1929, 1928, 1927, 1926, 1925, 1924, 1923, 1921, 1920
11728 176TH ST	2020, 2017, 2010, 2006, 2005, 2004, 2003, 2001, 2000, 1999, 1996, 1995, 1992, 1991, 1990, 1986, 1985, 1981, 1980, 1976, 1975, 1972, 1971, 1970, 1969, 1967, 1966, 1965, 1964, 1963, 1962, 1961, 1960, 1958, 1957, 1956, 1955, 1954, 1952, 1951, 1950, 1949, 1948, 1947, 1946, 1945, 1944, 1942, 1940, 1939, 1938, 1937, 1936, 1935, 1934, 1933, 1932, 1931, 1930, 1929, 1928, 1927, 1926, 1925, 1924, 1923, 1921, 1920
11728 176TH ST	2017, 2014, 2010, 2006, 2005, 2004, 2003, 2001, 2000, 1999, 1996, 1995, 1992, 1991, 1990, 1986, 1985, 1981, 1980, 1976, 1975, 1972, 1971, 1970, 1969, 1967, 1966, 1965, 1964, 1963, 1962, 1961, 1960, 1958, 1957, 1956, 1955, 1954, 1952, 1951, 1950, 1949, 1948, 1947, 1946, 1945, 1944, 1942, 1940, 1939, 1938, 1937, 1936, 1935, 1934, 1933, 1932, 1931, 1930, 1929, 1928, 1927, 1926, 1925, 1924, 1923, 1921, 1920

FINDINGS

Address Researched	Address Not Identified in Research Source
11728 176TH ST	2020, 2017, 2014, 2010, 2006, 2005, 2004, 2003, 2001, 2000, 1999, 1996, 1992, 1991, 1990, 1986, 1985, 1981, 1980, 1976, 1975, 1972, 1971, 1970, 1969, 1967, 1966, 1965, 1964, 1963, 1962, 1961, 1960, 1958, 1957, 1956, 1955, 1954, 1952, 1951, 1950, 1949, 1948, 1947, 1946, 1945, 1944, 1942, 1940, 1939, 1938, 1937, 1936, 1935, 1934, 1933, 1932, 1931, 1930, 1929, 1928, 1927, 1926, 1925, 1924, 1923, 1921, 1920
11728 176TH ST	2020, 2017, 2014, 2010, 2006, 2005, 2004, 2003, 2001, 1999, 1996, 1995, 1992, 1991, 1990, 1986, 1985, 1981, 1980, 1976, 1975, 1972, 1971, 1970, 1969, 1967, 1966, 1965, 1964, 1963, 1962, 1961, 1960, 1958, 1957, 1956, 1955, 1954, 1952, 1951, 1950, 1949, 1948, 1947, 1946, 1945, 1944, 1942, 1940, 1939, 1938, 1937, 1936, 1935, 1934, 1933, 1932, 1931, 1930, 1929, 1928, 1927, 1926, 1925, 1924, 1923, 1921, 1920
11732 175TH ST	2020, 2017, 2014, 2010, 2006, 2005, 2004, 2003, 2001, 2000, 1999, 1996, 1992, 1991, 1990, 1986, 1985, 1981, 1980, 1976, 1975, 1972, 1971, 1970, 1969, 1967, 1966, 1965, 1964, 1963, 1962, 1961, 1960, 1958, 1957, 1956, 1955, 1954, 1952, 1951, 1950, 1949, 1948, 1947, 1946, 1945, 1944, 1942, 1940, 1939, 1938, 1937, 1936, 1935, 1934, 1933, 1932, 1931, 1930, 1929, 1928, 1927, 1926, 1925, 1924, 1923, 1921, 1920
11732 175TH ST	2017, 2014, 2010, 2006, 2005, 2004, 2003, 2001, 2000, 1999, 1996, 1995, 1992, 1991, 1990, 1986, 1985, 1981, 1980, 1976, 1975, 1972, 1971, 1970, 1969, 1967, 1966, 1965, 1964, 1963, 1962, 1961, 1960, 1958, 1957, 1956, 1955, 1954, 1952, 1951, 1950, 1949, 1948, 1947, 1946, 1945, 1944, 1942, 1940, 1939, 1938, 1937, 1936, 1935, 1934, 1933, 1932, 1931, 1930, 1929, 1928, 1927, 1926, 1925, 1924, 1923, 1921, 1920
11732 175TH ST	2020, 2017, 2010, 2006, 2005, 2004, 2003, 2001, 2000, 1999, 1996, 1995, 1992, 1991, 1990, 1986, 1985, 1981, 1980, 1976, 1975, 1972, 1971, 1970, 1969, 1967, 1966, 1965, 1964, 1963, 1962, 1961, 1960, 1958, 1957, 1956, 1955, 1954, 1952, 1951, 1950, 1949, 1948, 1947, 1946, 1945, 1944, 1942, 1940, 1939, 1938, 1937, 1936, 1935, 1934, 1933, 1932, 1931, 1930, 1929, 1928, 1927, 1926, 1925, 1924, 1923, 1921, 1920
11732 175TH ST	2020, 2017, 2014, 2006, 2005, 2004, 2003, 2001, 2000, 1999, 1996, 1995, 1992, 1991, 1990, 1986, 1985, 1981, 1980, 1976, 1975, 1972, 1971, 1970, 1969, 1967, 1966, 1965, 1964, 1963, 1962, 1961, 1960, 1958, 1957, 1956, 1955, 1954, 1952, 1951, 1950, 1949, 1948, 1947, 1946, 1945, 1944, 1942, 1940, 1939, 1938, 1937, 1936, 1935, 1934, 1933, 1932, 1931, 1930, 1929, 1928, 1927, 1926, 1925, 1924, 1923, 1921, 1920
11732 175TH ST	2020, 2017, 2014, 2010, 2006, 2004, 2003, 2001, 2000, 1999, 1996, 1995, 1992, 1991, 1990, 1986, 1985, 1981, 1980, 1976, 1975, 1972, 1971, 1970, 1969, 1967, 1966, 1965, 1964, 1963, 1962, 1961, 1960, 1958, 1957, 1956, 1955, 1954, 1952, 1951, 1950, 1949, 1948, 1947, 1946, 1945, 1944, 1942, 1940, 1939, 1938, 1937, 1936, 1935, 1934, 1933, 1932, 1931, 1930, 1929, 1928, 1927, 1926, 1925, 1924, 1923, 1921, 1920
11732 175TH ST	2020, 2017, 2014, 2010, 2005, 2004, 2003, 2001, 2000, 1999, 1996, 1995, 1992, 1991, 1990, 1986, 1985, 1981, 1980, 1976, 1975, 1972, 1971, 1970, 1969, 1967, 1966, 1965, 1964, 1963, 1962, 1961, 1960, 1958, 1957, 1956, 1955, 1954, 1952, 1951, 1950, 1949, 1948, 1947, 1946, 1945, 1944, 1942, 1940, 1939, 1938, 1937, 1936, 1935, 1934, 1933, 1932, 1931, 1930, 1929, 1928, 1927, 1926, 1925, 1924, 1923, 1921, 1920
11732 176TH ST	2020, 2017, 2014, 2010, 2006, 2004, 2003, 2001, 2000, 1999, 1996, 1995, 1992, 1991, 1990, 1986, 1985, 1981, 1980, 1976, 1975, 1972, 1971, 1970, 1969, 1967, 1966, 1965, 1964, 1963, 1962, 1961, 1960, 1958, 1957, 1956, 1955, 1954, 1952, 1951, 1950, 1949, 1948, 1947, 1946, 1945, 1944, 1942, 1940, 1939, 1938, 1937, 1936, 1935, 1934, 1933, 1932, 1931, 1930, 1929, 1928, 1927, 1926, 1925, 1924, 1923, 1921, 1920

FINDINGS

Address Researched	Address Not Identified in Research Source
11732 176TH ST	2020, 2017, 2014, 2006, 2005, 2004, 2003, 2001, 2000, 1999, 1996, 1995, 1992, 1991, 1990, 1986, 1985, 1981, 1980, 1976, 1975, 1972, 1971, 1970, 1969, 1967, 1966, 1965, 1964, 1963, 1962, 1961, 1960, 1958, 1957, 1956, 1955, 1954, 1952, 1951, 1950, 1949, 1948, 1947, 1946, 1945, 1944, 1942, 1940, 1939, 1938, 1937, 1936, 1935, 1934, 1933, 1932, 1931, 1930, 1929, 1928, 1927, 1926, 1925, 1924, 1923, 1921, 1920
11732 176TH ST	2020, 2017, 2014, 2010, 2005, 2004, 2003, 2001, 2000, 1999, 1996, 1995, 1992, 1991, 1990, 1986, 1985, 1981, 1980, 1976, 1975, 1972, 1971, 1970, 1969, 1967, 1966, 1965, 1964, 1963, 1962, 1961, 1960, 1958, 1957, 1956, 1955, 1954, 1952, 1951, 1950, 1949, 1948, 1947, 1946, 1945, 1944, 1942, 1940, 1939, 1938, 1937, 1936, 1935, 1934, 1933, 1932, 1931, 1930, 1929, 1928, 1927, 1926, 1925, 1924, 1923, 1921, 1920
11732 176TH ST	2020, 2017, 2010, 2006, 2005, 2004, 2003, 2001, 2000, 1999, 1996, 1995, 1992, 1991, 1990, 1986, 1985, 1981, 1980, 1976, 1975, 1972, 1971, 1970, 1969, 1967, 1966, 1965, 1964, 1963, 1962, 1961, 1960, 1958, 1957, 1956, 1955, 1954, 1952, 1951, 1950, 1949, 1948, 1947, 1946, 1945, 1944, 1942, 1940, 1939, 1938, 1937, 1936, 1935, 1934, 1933, 1932, 1931, 1930, 1929, 1928, 1927, 1926, 1925, 1924, 1923, 1921, 1920
11732 176TH ST	2017, 2014, 2010, 2006, 2005, 2004, 2003, 2001, 2000, 1999, 1996, 1995, 1992, 1991, 1990, 1986, 1985, 1981, 1980, 1976, 1975, 1972, 1971, 1970, 1969, 1967, 1966, 1965, 1964, 1963, 1962, 1961, 1960, 1958, 1957, 1956, 1955, 1954, 1952, 1951, 1950, 1949, 1948, 1947, 1946, 1945, 1944, 1942, 1940, 1939, 1938, 1937, 1936, 1935, 1934, 1933, 1932, 1931, 1930, 1929, 1928, 1927, 1926, 1925, 1924, 1923, 1921, 1920
11732 176TH ST	2020, 2017, 2014, 2010, 2006, 2005, 2004, 2003, 2001, 1999, 1996, 1995, 1992, 1991, 1990, 1986, 1985, 1981, 1980, 1976, 1975, 1972, 1971, 1970, 1969, 1967, 1966, 1965, 1964, 1963, 1962, 1961, 1960, 1958, 1957, 1956, 1955, 1954, 1952, 1951, 1950, 1949, 1948, 1947, 1946, 1945, 1944, 1942, 1940, 1939, 1938, 1937, 1936, 1935, 1934, 1933, 1932, 1931, 1930, 1929, 1928, 1927, 1926, 1925, 1924, 1923, 1921, 1920
11732 176TH ST	2020, 2017, 2014, 2010, 2006, 2005, 2004, 2003, 2001, 2000, 1999, 1996, 1992, 1991, 1990, 1986, 1985, 1981, 1980, 1976, 1975, 1972, 1971, 1970, 1969, 1967, 1966, 1965, 1964, 1963, 1962, 1961, 1960, 1958, 1957, 1956, 1955, 1954, 1952, 1951, 1950, 1949, 1948, 1947, 1946, 1945, 1944, 1942, 1940, 1939, 1938, 1937, 1936, 1935, 1934, 1933, 1932, 1931, 1930, 1929, 1928, 1927, 1926, 1925, 1924, 1923, 1921, 1920
11732 176TH ST	2020, 2017, 2014, 2010, 2006, 2005, 2004, 2003, 2001, 2000, 1999, 1996, 1995, 1991, 1990, 1986, 1985, 1981, 1980, 1976, 1975, 1972, 1971, 1970, 1969, 1967, 1966, 1965, 1964, 1963, 1962, 1961, 1960, 1958, 1957, 1956, 1955, 1954, 1952, 1951, 1950, 1949, 1948, 1947, 1946, 1945, 1944, 1942, 1940, 1939, 1938, 1937, 1936, 1935, 1934, 1933, 1932, 1931, 1930, 1929, 1928, 1927, 1926, 1925, 1924, 1923, 1921, 1920
11733 176TH ST	2020, 2017, 2014, 2010, 2006, 2005, 2004, 2003, 2001, 2000, 1999, 1996, 1992, 1991, 1990, 1986, 1985, 1981, 1980, 1976, 1975, 1972, 1971, 1970, 1969, 1967, 1966, 1965, 1964, 1963, 1962, 1961, 1960, 1958, 1957, 1956, 1955, 1954, 1952, 1951, 1950, 1949, 1948, 1947, 1946, 1945, 1944, 1942, 1940, 1939, 1938, 1937, 1936, 1935, 1934, 1933, 1932, 1931, 1930, 1929, 1928, 1927, 1926, 1925, 1924, 1923, 1921, 1920
11733 176TH ST	2017, 2014, 2010, 2006, 2005, 2004, 2003, 2001, 2000, 1999, 1996, 1995, 1992, 1991, 1990, 1986, 1985, 1981, 1980, 1976, 1975, 1972, 1971, 1970, 1969, 1967, 1966, 1965, 1964, 1963, 1962, 1961, 1960, 1958, 1957, 1956, 1955, 1954, 1952, 1951, 1950, 1949, 1948, 1947, 1946, 1945, 1944, 1942, 1940, 1939, 1938, 1937, 1936, 1935, 1934, 1933, 1932, 1931, 1930, 1929, 1928, 1927, 1926, 1925, 1924, 1923, 1921, 1920

FINDINGS

Address Researched	Address Not Identified in Research Source
11733 176TH ST	2020, 2017, 2010, 2006, 2005, 2004, 2003, 2001, 2000, 1999, 1996, 1995, 1992, 1991, 1990, 1986, 1985, 1981, 1980, 1976, 1975, 1972, 1971, 1970, 1969, 1967, 1966, 1965, 1964, 1963, 1962, 1961, 1960, 1958, 1957, 1956, 1955, 1954, 1952, 1951, 1950, 1949, 1948, 1947, 1946, 1945, 1944, 1942, 1940, 1939, 1938, 1937, 1936, 1935, 1934, 1933, 1932, 1931, 1930, 1929, 1928, 1927, 1926, 1925, 1924, 1923, 1921, 1920
11733 176TH ST	2020, 2017, 2014, 2010, 2005, 2004, 2003, 2001, 2000, 1999, 1996, 1995, 1992, 1991, 1990, 1986, 1985, 1981, 1980, 1976, 1975, 1972, 1971, 1970, 1969, 1967, 1966, 1965, 1964, 1963, 1962, 1961, 1960, 1958, 1957, 1956, 1955, 1954, 1952, 1951, 1950, 1949, 1948, 1947, 1946, 1945, 1944, 1942, 1940, 1939, 1938, 1937, 1936, 1935, 1934, 1933, 1932, 1931, 1930, 1929, 1928, 1927, 1926, 1925, 1924, 1923, 1921, 1920
11733 176TH ST	2020, 2017, 2014, 2006, 2005, 2004, 2003, 2001, 2000, 1999, 1996, 1995, 1992, 1991, 1990, 1986, 1985, 1981, 1980, 1976, 1975, 1972, 1971, 1970, 1969, 1967, 1966, 1965, 1964, 1963, 1962, 1961, 1960, 1958, 1957, 1956, 1955, 1954, 1952, 1951, 1950, 1949, 1948, 1947, 1946, 1945, 1944, 1942, 1940, 1939, 1938, 1937, 1936, 1935, 1934, 1933, 1932, 1931, 1930, 1929, 1928, 1927, 1926, 1925, 1924, 1923, 1921, 1920
11733 176TH ST	2020, 2017, 2014, 2010, 2006, 2004, 2003, 2001, 2000, 1999, 1996, 1995, 1992, 1991, 1990, 1986, 1985, 1981, 1980, 1976, 1975, 1972, 1971, 1970, 1969, 1967, 1966, 1965, 1964, 1963, 1962, 1961, 1960, 1958, 1957, 1956, 1955, 1954, 1952, 1951, 1950, 1949, 1948, 1947, 1946, 1945, 1944, 1942, 1940, 1939, 1938, 1937, 1936, 1935, 1934, 1933, 1932, 1931, 1930, 1929, 1928, 1927, 1926, 1925, 1924, 1923, 1921, 1920
11734 175TH ST	2020, 2017, 2010, 2006, 2005, 2004, 2003, 2001, 2000, 1999, 1996, 1995, 1992, 1991, 1990, 1986, 1985, 1981, 1980, 1976, 1975, 1972, 1971, 1970, 1969, 1967, 1966, 1965, 1964, 1963, 1962, 1961, 1960, 1958, 1957, 1956, 1955, 1954, 1952, 1951, 1950, 1949, 1948, 1947, 1946, 1945, 1944, 1942, 1940, 1939, 1938, 1937, 1936, 1935, 1934, 1933, 1932, 1931, 1930, 1929, 1928, 1927, 1926, 1925, 1924, 1923, 1921, 1920
11734 175TH ST	2017, 2014, 2010, 2006, 2005, 2004, 2003, 2001, 2000, 1999, 1996, 1995, 1992, 1991, 1990, 1986, 1985, 1981, 1980, 1976, 1975, 1972, 1971, 1970, 1969, 1967, 1966, 1965, 1964, 1963, 1962, 1961, 1960, 1958, 1957, 1956, 1955, 1954, 1952, 1951, 1950, 1949, 1948, 1947, 1946, 1945, 1944, 1942, 1940, 1939, 1938, 1937, 1936, 1935, 1934, 1933, 1932, 1931, 1930, 1929, 1928, 1927, 1926, 1925, 1924, 1923, 1921, 1920
11734 175TH ST	2020, 2017, 2014, 2010, 2006, 2005, 2004, 2003, 2001, 2000, 1999, 1996, 1992, 1991, 1990, 1986, 1985, 1981, 1980, 1976, 1975, 1972, 1971, 1970, 1969, 1967, 1966, 1965, 1964, 1963, 1962, 1961, 1960, 1958, 1957, 1956, 1955, 1954, 1952, 1951, 1950, 1949, 1948, 1947, 1946, 1945, 1944, 1942, 1940, 1939, 1938, 1937, 1936, 1935, 1934, 1933, 1932, 1931, 1930, 1929, 1928, 1927, 1926, 1925, 1924, 1923, 1921, 1920
11734 175TH ST	2020, 2017, 2014, 2010, 2006, 2005, 2004, 2003, 2001, 2000, 1999, 1996, 1995, 1992, 1991, 1990, 1986, 1985, 1981, 1980, 1976, 1975, 1972, 1971, 1970, 1969, 1967, 1966, 1965, 1963, 1962, 1961, 1960, 1958, 1957, 1956, 1955, 1954, 1952, 1951, 1950, 1949, 1948, 1947, 1946, 1945, 1944, 1942, 1940, 1939, 1938, 1937, 1936, 1935, 1934, 1933, 1932, 1931, 1930, 1929, 1928, 1927, 1926, 1925, 1924, 1923, 1921, 1920
11734 ARTESIA BLVD	2017, 2014, 2010, 2006, 2005, 2004, 2003, 2001, 2000, 1999, 1996, 1995, 1992, 1991, 1990, 1986, 1985, 1981, 1980, 1976, 1975, 1972, 1971, 1970, 1969, 1967, 1966, 1965, 1964, 1963, 1962, 1961, 1960, 1958, 1957, 1956, 1955, 1954, 1952, 1951, 1950, 1949, 1948, 1947, 1946, 1945, 1944, 1942, 1940, 1939, 1938, 1937, 1936, 1935, 1934, 1933, 1932, 1931, 1930, 1929, 1928, 1927, 1926, 1925, 1924, 1923, 1921, 1920

FINDINGS

Address Researched	Address Not Identified in Research Source
11736 175TH ST	2017, 2014, 2010, 2006, 2005, 2004, 2003, 2001, 2000, 1999, 1996, 1995, 1992, 1991, 1990, 1986, 1985, 1981, 1980, 1976, 1975, 1972, 1971, 1970, 1969, 1967, 1966, 1965, 1964, 1963, 1962, 1961, 1960, 1958, 1957, 1956, 1955, 1954, 1952, 1951, 1950, 1949, 1948, 1947, 1946, 1945, 1944, 1942, 1940, 1939, 1938, 1937, 1936, 1935, 1934, 1933, 1932, 1931, 1930, 1929, 1928, 1927, 1926, 1925, 1924, 1923, 1921, 1920
11736 175TH ST	2020, 2017, 2010, 2006, 2005, 2004, 2003, 2001, 2000, 1999, 1996, 1995, 1992, 1991, 1990, 1986, 1985, 1981, 1980, 1976, 1975, 1972, 1971, 1970, 1969, 1967, 1966, 1965, 1964, 1963, 1962, 1961, 1960, 1958, 1957, 1956, 1955, 1954, 1952, 1951, 1950, 1949, 1948, 1947, 1946, 1945, 1944, 1942, 1940, 1939, 1938, 1937, 1936, 1935, 1934, 1933, 1932, 1931, 1930, 1929, 1928, 1927, 1926, 1925, 1924, 1923, 1921, 1920
11736 175TH ST	2020, 2017, 2014, 2010, 2005, 2004, 2003, 2001, 2000, 1999, 1996, 1995, 1992, 1991, 1990, 1986, 1985, 1981, 1980, 1976, 1975, 1972, 1971, 1970, 1969, 1967, 1966, 1965, 1964, 1963, 1962, 1961, 1960, 1958, 1957, 1956, 1955, 1954, 1952, 1951, 1950, 1949, 1948, 1947, 1946, 1945, 1944, 1942, 1940, 1939, 1938, 1937, 1936, 1935, 1934, 1933, 1932, 1931, 1930, 1929, 1928, 1927, 1926, 1925, 1924, 1923, 1921, 1920
11736 175TH ST	2020, 2017, 2014, 2006, 2005, 2004, 2003, 2001, 2000, 1999, 1996, 1995, 1992, 1991, 1990, 1986, 1985, 1981, 1980, 1976, 1975, 1972, 1971, 1970, 1969, 1967, 1966, 1965, 1964, 1963, 1962, 1961, 1960, 1958, 1957, 1956, 1955, 1954, 1952, 1951, 1950, 1949, 1948, 1947, 1946, 1945, 1944, 1942, 1940, 1939, 1938, 1937, 1936, 1935, 1934, 1933, 1932, 1931, 1930, 1929, 1928, 1927, 1926, 1925, 1924, 1923, 1921, 1920
11736 175TH ST	2020, 2017, 2014, 2010, 2006, 2005, 2004, 2003, 2001, 2000, 1999, 1996, 1992, 1991, 1990, 1986, 1985, 1981, 1980, 1976, 1975, 1972, 1971, 1970, 1969, 1967, 1966, 1965, 1964, 1963, 1962, 1961, 1960, 1958, 1957, 1956, 1955, 1954, 1952, 1951, 1950, 1949, 1948, 1947, 1946, 1945, 1944, 1942, 1940, 1939, 1938, 1937, 1936, 1935, 1934, 1933, 1932, 1931, 1930, 1929, 1928, 1927, 1926, 1925, 1924, 1923, 1921, 1920
11738 175TH ST	2020, 2017, 2014, 2010, 2006, 2005, 2004, 2003, 2001, 2000, 1999, 1996, 1992, 1991, 1990, 1986, 1985, 1981, 1980, 1976, 1975, 1972, 1971, 1970, 1969, 1967, 1966, 1965, 1964, 1963, 1962, 1961, 1960, 1958, 1957, 1956, 1955, 1954, 1952, 1951, 1950, 1949, 1948, 1947, 1946, 1945, 1944, 1942, 1940, 1939, 1938, 1937, 1936, 1935, 1934, 1933, 1932, 1931, 1930, 1929, 1928, 1927, 1926, 1925, 1924, 1923, 1921, 1920
11738 175TH ST	2020, 2017, 2014, 2006, 2005, 2004, 2003, 2001, 2000, 1999, 1996, 1995, 1992, 1991, 1990, 1986, 1985, 1981, 1980, 1976, 1975, 1972, 1971, 1970, 1969, 1967, 1966, 1965, 1964, 1963, 1962, 1961, 1960, 1958, 1957, 1956, 1955, 1954, 1952, 1951, 1950, 1949, 1948, 1947, 1946, 1945, 1944, 1942, 1940, 1939, 1938, 1937, 1936, 1935, 1934, 1933, 1932, 1931, 1930, 1929, 1928, 1927, 1926, 1925, 1924, 1923, 1921, 1920
11738 175TH ST	2020, 2017, 2014, 2010, 2005, 2004, 2003, 2001, 2000, 1999, 1996, 1995, 1992, 1991, 1990, 1986, 1985, 1981, 1980, 1976, 1975, 1972, 1971, 1970, 1969, 1967, 1966, 1965, 1964, 1963, 1962, 1961, 1960, 1958, 1957, 1956, 1955, 1954, 1952, 1951, 1950, 1949, 1948, 1947, 1946, 1945, 1944, 1942, 1940, 1939, 1938, 1937, 1936, 1935, 1934, 1933, 1932, 1931, 1930, 1929, 1928, 1927, 1926, 1925, 1924, 1923, 1921, 1920
11738 175TH ST	2020, 2017, 2014, 2010, 2006, 2004, 2003, 2001, 2000, 1999, 1996, 1995, 1992, 1991, 1990, 1986, 1985, 1981, 1980, 1976, 1975, 1972, 1971, 1970, 1969, 1967, 1966, 1965, 1964, 1963, 1962, 1961, 1960, 1958, 1957, 1956, 1955, 1954, 1952, 1951, 1950, 1949, 1948, 1947, 1946, 1945, 1944, 1942, 1940, 1939, 1938, 1937, 1936, 1935, 1934, 1933, 1932, 1931, 1930, 1929, 1928, 1927, 1926, 1925, 1924, 1923, 1921, 1920

FINDINGS

Address Researched	Address Not Identified in Research Source
11738 175TH ST	2020, 2017, 2010, 2006, 2005, 2004, 2003, 2001, 2000, 1999, 1996, 1995, 1992, 1991, 1990, 1986, 1985, 1981, 1980, 1976, 1975, 1972, 1971, 1970, 1969, 1967, 1966, 1965, 1964, 1963, 1962, 1961, 1960, 1958, 1957, 1956, 1955, 1954, 1952, 1951, 1950, 1949, 1948, 1947, 1946, 1945, 1944, 1942, 1940, 1939, 1938, 1937, 1936, 1935, 1934, 1933, 1932, 1931, 1930, 1929, 1928, 1927, 1926, 1925, 1924, 1923, 1921, 1920
11740 176TH ST	2020, 2017, 2014, 2010, 2006, 2005, 2004, 2003, 2001, 2000, 1999, 1996, 1995, 1992, 1991, 1990, 1986, 1985, 1981, 1980, 1976, 1975, 1972, 1971, 1970, 1969, 1967, 1966, 1965, 1963, 1962, 1961, 1960, 1958, 1957, 1956, 1955, 1954, 1952, 1951, 1950, 1949, 1948, 1947, 1946, 1945, 1944, 1942, 1940, 1939, 1938, 1937, 1936, 1935, 1934, 1933, 1932, 1931, 1930, 1929, 1928, 1927, 1926, 1925, 1924, 1923, 1921, 1920
11800 ARTESIA BLVD	2017, 2014, 2010, 2006, 2005, 2004, 2003, 2001, 2000, 1999, 1996, 1995, 1992, 1991, 1990, 1986, 1985, 1981, 1980, 1976, 1975, 1972, 1971, 1970, 1969, 1967, 1966, 1965, 1964, 1963, 1962, 1961, 1960, 1958, 1957, 1956, 1955, 1954, 1952, 1951, 1950, 1949, 1948, 1947, 1946, 1945, 1944, 1942, 1940, 1939, 1938, 1937, 1936, 1935, 1934, 1933, 1932, 1931, 1930, 1929, 1928, 1927, 1926, 1925, 1924, 1923, 1921, 1920
11804 176TH ST	2020, 2017, 2014, 2010, 2006, 2004, 2003, 2001, 2000, 1999, 1996, 1995, 1992, 1991, 1990, 1986, 1985, 1981, 1980, 1976, 1975, 1972, 1971, 1970, 1969, 1967, 1966, 1965, 1964, 1963, 1962, 1961, 1960, 1958, 1957, 1956, 1955, 1954, 1952, 1951, 1950, 1949, 1948, 1947, 1946, 1945, 1944, 1942, 1940, 1939, 1938, 1937, 1936, 1935, 1934, 1933, 1932, 1931, 1930, 1929, 1928, 1927, 1926, 1925, 1924, 1923, 1921, 1920
11804 176TH ST	2020, 2017, 2014, 2010, 2005, 2004, 2003, 2001, 2000, 1999, 1996, 1995, 1992, 1991, 1990, 1986, 1985, 1981, 1980, 1976, 1975, 1972, 1971, 1970, 1969, 1967, 1966, 1965, 1964, 1963, 1962, 1961, 1960, 1958, 1957, 1956, 1955, 1954, 1952, 1951, 1950, 1949, 1948, 1947, 1946, 1945, 1944, 1942, 1940, 1939, 1938, 1937, 1936, 1935, 1934, 1933, 1932, 1931, 1930, 1929, 1928, 1927, 1926, 1925, 1924, 1923, 1921, 1920
11809 178TH ST	2020, 2017, 2014, 2010, 2006, 2005, 2004, 2003, 2001, 2000, 1999, 1996, 1995, 1992, 1991, 1990, 1986, 1985, 1981, 1980, 1976, 1975, 1972, 1971, 1970, 1969, 1967, 1966, 1965, 1963, 1962, 1961, 1960, 1958, 1957, 1956, 1955, 1954, 1952, 1951, 1950, 1949, 1948, 1947, 1946, 1945, 1944, 1942, 1940, 1939, 1938, 1937, 1936, 1935, 1934, 1933, 1932, 1931, 1930, 1929, 1928, 1927, 1926, 1925, 1924, 1923, 1921, 1920
11812 178TH ST	2020, 2017, 2014, 2010, 2006, 2005, 2004, 2003, 2001, 2000, 1999, 1996, 1995, 1992, 1991, 1990, 1986, 1985, 1981, 1980, 1976, 1975, 1972, 1971, 1970, 1969, 1967, 1966, 1965, 1963, 1962, 1961, 1960, 1958, 1957, 1956, 1955, 1954, 1952, 1951, 1950, 1949, 1948, 1947, 1946, 1945, 1944, 1942, 1940, 1939, 1938, 1937, 1936, 1935, 1934, 1933, 1932, 1931, 1930, 1929, 1928, 1927, 1926, 1925, 1924, 1923, 1921, 1920
11818 178TH ST	2020, 2017, 2014, 2010, 2006, 2005, 2004, 2003, 2001, 2000, 1999, 1996, 1995, 1992, 1991, 1990, 1986, 1985, 1981, 1980, 1976, 1975, 1972, 1971, 1970, 1969, 1967, 1966, 1965, 1963, 1962, 1961, 1960, 1958, 1957, 1956, 1955, 1954, 1952, 1951, 1950, 1949, 1948, 1947, 1946, 1945, 1944, 1942, 1940, 1939, 1938, 1937, 1936, 1935, 1934, 1933, 1932, 1931, 1930, 1929, 1928, 1927, 1926, 1925, 1924, 1923, 1921, 1920
11819 178TH ST	2017, 2014, 2010, 2006, 2005, 2004, 2003, 2001, 2000, 1999, 1996, 1995, 1992, 1991, 1990, 1986, 1985, 1981, 1980, 1976, 1975, 1972, 1971, 1970, 1969, 1967, 1966, 1965, 1964, 1963, 1962, 1961, 1960, 1958, 1957, 1956, 1955, 1954, 1952, 1951, 1950, 1949, 1948, 1947, 1946, 1945, 1944, 1942, 1940, 1939, 1938, 1937, 1936, 1935, 1934, 1933, 1932, 1931, 1930, 1929, 1928, 1927, 1926, 1925, 1924, 1923, 1921, 1920

FINDINGS

Address Researched	Address Not Identified in Research Source
11819 178TH ST	2020, 2017, 2014, 2010, 2005, 2004, 2003, 2001, 2000, 1999, 1996, 1995, 1992, 1991, 1990, 1986, 1985, 1981, 1980, 1976, 1975, 1972, 1971, 1970, 1969, 1967, 1966, 1965, 1964, 1963, 1962, 1961, 1960, 1958, 1957, 1956, 1955, 1954, 1952, 1951, 1950, 1949, 1948, 1947, 1946, 1945, 1944, 1942, 1940, 1939, 1938, 1937, 1936, 1935, 1934, 1933, 1932, 1931, 1930, 1929, 1928, 1927, 1926, 1925, 1924, 1923, 1921, 1920
11819 178TH ST	2020, 2017, 2010, 2006, 2005, 2004, 2003, 2001, 2000, 1999, 1996, 1995, 1992, 1991, 1990, 1986, 1985, 1981, 1980, 1976, 1975, 1972, 1971, 1970, 1969, 1967, 1966, 1965, 1964, 1963, 1962, 1961, 1960, 1958, 1957, 1956, 1955, 1954, 1952, 1951, 1950, 1949, 1948, 1947, 1946, 1945, 1944, 1942, 1940, 1939, 1938, 1937, 1936, 1935, 1934, 1933, 1932, 1931, 1930, 1929, 1928, 1927, 1926, 1925, 1924, 1923, 1921, 1920
11821 178TH ST	2020, 2017, 2010, 2006, 2005, 2004, 2003, 2001, 2000, 1999, 1996, 1995, 1992, 1991, 1990, 1986, 1985, 1981, 1980, 1976, 1975, 1972, 1971, 1970, 1969, 1967, 1966, 1965, 1964, 1963, 1962, 1961, 1960, 1958, 1957, 1956, 1955, 1954, 1952, 1951, 1950, 1949, 1948, 1947, 1946, 1945, 1944, 1942, 1940, 1939, 1938, 1937, 1936, 1935, 1934, 1933, 1932, 1931, 1930, 1929, 1928, 1927, 1926, 1925, 1924, 1923, 1921, 1920
11821 178TH ST	2020, 2017, 2014, 2006, 2005, 2004, 2003, 2001, 2000, 1999, 1996, 1995, 1992, 1991, 1990, 1986, 1985, 1981, 1980, 1976, 1975, 1972, 1971, 1970, 1969, 1967, 1966, 1965, 1964, 1963, 1962, 1961, 1960, 1958, 1957, 1956, 1955, 1954, 1952, 1951, 1950, 1949, 1948, 1947, 1946, 1945, 1944, 1942, 1940, 1939, 1938, 1937, 1936, 1935, 1934, 1933, 1932, 1931, 1930, 1929, 1928, 1927, 1926, 1925, 1924, 1923, 1921, 1920
11821 178TH ST	2020, 2017, 2014, 2010, 2005, 2004, 2003, 2001, 2000, 1999, 1996, 1995, 1992, 1991, 1990, 1986, 1985, 1981, 1980, 1976, 1975, 1972, 1971, 1970, 1969, 1967, 1966, 1965, 1964, 1963, 1962, 1961, 1960, 1958, 1957, 1956, 1955, 1954, 1952, 1951, 1950, 1949, 1948, 1947, 1946, 1945, 1944, 1942, 1940, 1939, 1938, 1937, 1936, 1935, 1934, 1933, 1932, 1931, 1930, 1929, 1928, 1927, 1926, 1925, 1924, 1923, 1921, 1920
11821 178TH ST	2020, 2017, 2014, 2010, 2006, 2004, 2003, 2001, 2000, 1999, 1996, 1995, 1992, 1991, 1990, 1986, 1985, 1981, 1980, 1976, 1975, 1972, 1971, 1970, 1969, 1967, 1966, 1965, 1964, 1963, 1962, 1961, 1960, 1958, 1957, 1956, 1955, 1954, 1952, 1951, 1950, 1949, 1948, 1947, 1946, 1945, 1944, 1942, 1940, 1939, 1938, 1937, 1936, 1935, 1934, 1933, 1932, 1931, 1930, 1929, 1928, 1927, 1926, 1925, 1924, 1923, 1921, 1920
11821 178TH ST	2020, 2017, 2014, 2010, 2006, 2005, 2004, 2003, 2001, 1999, 1996, 1995, 1992, 1991, 1990, 1986, 1985, 1981, 1980, 1976, 1975, 1972, 1971, 1970, 1969, 1967, 1966, 1965, 1964, 1963, 1962, 1961, 1960, 1958, 1957, 1956, 1955, 1954, 1952, 1951, 1950, 1949, 1948, 1947, 1946, 1945, 1944, 1942, 1940, 1939, 1938, 1937, 1936, 1935, 1934, 1933, 1932, 1931, 1930, 1929, 1928, 1927, 1926, 1925, 1924, 1923, 1921, 1920
11824 178TH ST	2020, 2017, 2014, 2010, 2006, 2005, 2004, 2003, 2001, 2000, 1999, 1996, 1992, 1991, 1990, 1986, 1985, 1981, 1980, 1976, 1975, 1972, 1971, 1970, 1969, 1967, 1966, 1965, 1964, 1963, 1962, 1961, 1960, 1958, 1957, 1956, 1955, 1954, 1952, 1951, 1950, 1949, 1948, 1947, 1946, 1945, 1944, 1942, 1940, 1939, 1938, 1937, 1936, 1935, 1934, 1933, 1932, 1931, 1930, 1929, 1928, 1927, 1926, 1925, 1924, 1923, 1921, 1920
11824 178TH ST	2020, 2017, 2014, 2010, 2006, 2005, 2004, 2003, 2001, 2000, 1999, 1996, 1995, 1991, 1990, 1986, 1985, 1981, 1980, 1976, 1975, 1972, 1971, 1970, 1969, 1967, 1966, 1965, 1964, 1963, 1962, 1961, 1960, 1958, 1957, 1956, 1955, 1954, 1952, 1951, 1950, 1949, 1948, 1947, 1946, 1945, 1944, 1942, 1940, 1939, 1938, 1937, 1936, 1935, 1934, 1933, 1932, 1931, 1930, 1929, 1928, 1927, 1926, 1925, 1924, 1923, 1921, 1920

FINDINGS

Address Researched	Address Not Identified in Research Source
11827 178TH ST	2017, 2014, 2010, 2006, 2005, 2004, 2003, 2001, 2000, 1999, 1996, 1995, 1992, 1991, 1990, 1986, 1985, 1981, 1980, 1976, 1975, 1972, 1971, 1970, 1969, 1967, 1966, 1965, 1964, 1963, 1962, 1961, 1960, 1958, 1957, 1956, 1955, 1954, 1952, 1951, 1950, 1949, 1948, 1947, 1946, 1945, 1944, 1942, 1940, 1939, 1938, 1937, 1936, 1935, 1934, 1933, 1932, 1931, 1930, 1929, 1928, 1927, 1926, 1925, 1924, 1923, 1921, 1920
11827 178TH ST	2020, 2017, 2014, 2010, 2006, 2004, 2003, 2001, 2000, 1999, 1996, 1995, 1992, 1991, 1990, 1986, 1985, 1981, 1980, 1976, 1975, 1972, 1971, 1970, 1969, 1967, 1966, 1965, 1964, 1963, 1962, 1961, 1960, 1958, 1957, 1956, 1955, 1954, 1952, 1951, 1950, 1949, 1948, 1947, 1946, 1945, 1944, 1942, 1940, 1939, 1938, 1937, 1936, 1935, 1934, 1933, 1932, 1931, 1930, 1929, 1928, 1927, 1926, 1925, 1924, 1923, 1921, 1920
11827 178TH ST	2020, 2017, 2014, 2010, 2005, 2004, 2003, 2001, 2000, 1999, 1996, 1995, 1992, 1991, 1990, 1986, 1985, 1981, 1980, 1976, 1975, 1972, 1971, 1970, 1969, 1967, 1966, 1965, 1964, 1963, 1962, 1961, 1960, 1958, 1957, 1956, 1955, 1954, 1952, 1951, 1950, 1949, 1948, 1947, 1946, 1945, 1944, 1942, 1940, 1939, 1938, 1937, 1936, 1935, 1934, 1933, 1932, 1931, 1930, 1929, 1928, 1927, 1926, 1925, 1924, 1923, 1921, 1920
11827 178TH ST	2020, 2017, 2010, 2006, 2005, 2004, 2003, 2001, 2000, 1999, 1996, 1995, 1992, 1991, 1990, 1986, 1985, 1981, 1980, 1976, 1975, 1972, 1971, 1970, 1969, 1967, 1966, 1965, 1964, 1963, 1962, 1961, 1960, 1958, 1957, 1956, 1955, 1954, 1952, 1951, 1950, 1949, 1948, 1947, 1946, 1945, 1944, 1942, 1940, 1939, 1938, 1937, 1936, 1935, 1934, 1933, 1932, 1931, 1930, 1929, 1928, 1927, 1926, 1925, 1924, 1923, 1921, 1920
11828 ARTESIA BLVD	2017, 2014, 2010, 2006, 2005, 2004, 2003, 2001, 2000, 1999, 1996, 1995, 1992, 1991, 1990, 1986, 1985, 1981, 1980, 1976, 1975, 1972, 1971, 1970, 1969, 1967, 1966, 1965, 1964, 1963, 1962, 1961, 1960, 1958, 1957, 1956, 1955, 1954, 1952, 1951, 1950, 1949, 1948, 1947, 1946, 1945, 1944, 1942, 1940, 1939, 1938, 1937, 1936, 1935, 1934, 1933, 1932, 1931, 1930, 1929, 1928, 1927, 1926, 1925, 1924, 1923, 1921, 1920
11829 178TH ST	2020, 2017, 2014, 2010, 2006, 2005, 2004, 2003, 2001, 2000, 1999, 1996, 1992, 1991, 1990, 1986, 1985, 1981, 1980, 1976, 1975, 1972, 1971, 1970, 1969, 1967, 1966, 1965, 1964, 1963, 1962, 1961, 1960, 1958, 1957, 1956, 1955, 1954, 1952, 1951, 1950, 1949, 1948, 1947, 1946, 1945, 1944, 1942, 1940, 1939, 1938, 1937, 1936, 1935, 1934, 1933, 1932, 1931, 1930, 1929, 1928, 1927, 1926, 1925, 1924, 1923, 1921, 1920
11834 178TH ST	2020, 2017, 2014, 2010, 2006, 2005, 2004, 2003, 2001, 2000, 1999, 1996, 1992, 1991, 1990, 1986, 1985, 1981, 1980, 1976, 1975, 1972, 1971, 1970, 1969, 1967, 1966, 1965, 1964, 1963, 1962, 1961, 1960, 1958, 1957, 1956, 1955, 1954, 1952, 1951, 1950, 1949, 1948, 1947, 1946, 1945, 1944, 1942, 1940, 1939, 1938, 1937, 1936, 1935, 1934, 1933, 1932, 1931, 1930, 1929, 1928, 1927, 1926, 1925, 1924, 1923, 1921, 1920
11834 178TH ST	2020, 2017, 2014, 2010, 2006, 2005, 2004, 2003, 2001, 2000, 1999, 1996, 1995, 1991, 1990, 1986, 1985, 1981, 1980, 1976, 1975, 1972, 1971, 1970, 1969, 1967, 1966, 1965, 1964, 1963, 1962, 1961, 1960, 1958, 1957, 1956, 1955, 1954, 1952, 1951, 1950, 1949, 1948, 1947, 1946, 1945, 1944, 1942, 1940, 1939, 1938, 1937, 1936, 1935, 1934, 1933, 1932, 1931, 1930, 1929, 1928, 1927, 1926, 1925, 1924, 1923, 1921, 1920
11840 178TH ST	2020, 2017, 2014, 2010, 2006, 2005, 2004, 2003, 2001, 2000, 1999, 1996, 1992, 1991, 1990, 1986, 1985, 1981, 1980, 1976, 1975, 1972, 1971, 1970, 1969, 1967, 1966, 1965, 1964, 1963, 1962, 1961, 1960, 1958, 1957, 1956, 1955, 1954, 1952, 1951, 1950, 1949, 1948, 1947, 1946, 1945, 1944, 1942, 1940, 1939, 1938, 1937, 1936, 1935, 1934, 1933, 1932, 1931, 1930, 1929, 1928, 1927, 1926, 1925, 1924, 1923, 1921, 1920

FINDINGS

Address Researched	Address Not Identified in Research Source
11840 178TH ST	2020, 2017, 2014, 2010, 2006, 2005, 2004, 2003, 2001, 1999, 1996, 1995, 1992, 1991, 1990, 1986, 1985, 1981, 1980, 1976, 1975, 1972, 1971, 1970, 1969, 1967, 1966, 1965, 1964, 1963, 1962, 1961, 1960, 1958, 1957, 1956, 1955, 1954, 1952, 1951, 1950, 1949, 1948, 1947, 1946, 1945, 1944, 1942, 1940, 1939, 1938, 1937, 1936, 1935, 1934, 1933, 1932, 1931, 1930, 1929, 1928, 1927, 1926, 1925, 1924, 1923, 1921, 1920
11840 178TH ST	2020, 2017, 2014, 2006, 2005, 2004, 2003, 2001, 2000, 1999, 1996, 1995, 1992, 1991, 1990, 1986, 1985, 1981, 1980, 1976, 1975, 1972, 1971, 1970, 1969, 1967, 1966, 1965, 1964, 1963, 1962, 1961, 1960, 1958, 1957, 1956, 1955, 1954, 1952, 1951, 1950, 1949, 1948, 1947, 1946, 1945, 1944, 1942, 1940, 1939, 1938, 1937, 1936, 1935, 1934, 1933, 1932, 1931, 1930, 1929, 1928, 1927, 1926, 1925, 1924, 1923, 1921, 1920
11840 178TH ST	2020, 2017, 2014, 2010, 2005, 2004, 2003, 2001, 2000, 1999, 1996, 1995, 1992, 1991, 1990, 1986, 1985, 1981, 1980, 1976, 1975, 1972, 1971, 1970, 1969, 1967, 1966, 1965, 1964, 1963, 1962, 1961, 1960, 1958, 1957, 1956, 1955, 1954, 1952, 1951, 1950, 1949, 1948, 1947, 1946, 1945, 1944, 1942, 1940, 1939, 1938, 1937, 1936, 1935, 1934, 1933, 1932, 1931, 1930, 1929, 1928, 1927, 1926, 1925, 1924, 1923, 1921, 1920
11840 178TH ST	2020, 2017, 2014, 2010, 2006, 2004, 2003, 2001, 2000, 1999, 1996, 1995, 1992, 1991, 1990, 1986, 1985, 1981, 1980, 1976, 1975, 1972, 1971, 1970, 1969, 1967, 1966, 1965, 1964, 1963, 1962, 1961, 1960, 1958, 1957, 1956, 1955, 1954, 1952, 1951, 1950, 1949, 1948, 1947, 1946, 1945, 1944, 1942, 1940, 1939, 1938, 1937, 1936, 1935, 1934, 1933, 1932, 1931, 1930, 1929, 1928, 1927, 1926, 1925, 1924, 1923, 1921, 1920
11841 178TH ST	2020, 2017, 2014, 2010, 2006, 2004, 2003, 2001, 2000, 1999, 1996, 1995, 1992, 1991, 1990, 1986, 1985, 1981, 1980, 1976, 1975, 1972, 1971, 1970, 1969, 1967, 1966, 1965, 1964, 1963, 1962, 1961, 1960, 1958, 1957, 1956, 1955, 1954, 1952, 1951, 1950, 1949, 1948, 1947, 1946, 1945, 1944, 1942, 1940, 1939, 1938, 1937, 1936, 1935, 1934, 1933, 1932, 1931, 1930, 1929, 1928, 1927, 1926, 1925, 1924, 1923, 1921, 1920
11841 178TH ST	2020, 2017, 2014, 2010, 2005, 2004, 2003, 2001, 2000, 1999, 1996, 1995, 1992, 1991, 1990, 1986, 1985, 1981, 1980, 1976, 1975, 1972, 1971, 1970, 1969, 1967, 1966, 1965, 1964, 1963, 1962, 1961, 1960, 1958, 1957, 1956, 1955, 1954, 1952, 1951, 1950, 1949, 1948, 1947, 1946, 1945, 1944, 1942, 1940, 1939, 1938, 1937, 1936, 1935, 1934, 1933, 1932, 1931, 1930, 1929, 1928, 1927, 1926, 1925, 1924, 1923, 1921, 1920
11841 178TH ST	2020, 2017, 2014, 2006, 2005, 2004, 2003, 2001, 2000, 1999, 1996, 1995, 1992, 1991, 1990, 1986, 1985, 1981, 1980, 1976, 1975, 1972, 1971, 1970, 1969, 1967, 1966, 1965, 1964, 1963, 1962, 1961, 1960, 1958, 1957, 1956, 1955, 1954, 1952, 1951, 1950, 1949, 1948, 1947, 1946, 1945, 1944, 1942, 1940, 1939, 1938, 1937, 1936, 1935, 1934, 1933, 1932, 1931, 1930, 1929, 1928, 1927, 1926, 1925, 1924, 1923, 1921, 1920
11841 178TH ST	2020, 2017, 2010, 2006, 2005, 2004, 2003, 2001, 2000, 1999, 1996, 1995, 1992, 1991, 1990, 1986, 1985, 1981, 1980, 1976, 1975, 1972, 1971, 1970, 1969, 1967, 1966, 1965, 1964, 1963, 1962, 1961, 1960, 1958, 1957, 1956, 1955, 1954, 1952, 1951, 1950, 1949, 1948, 1947, 1946, 1945, 1944, 1942, 1940, 1939, 1938, 1937, 1936, 1935, 1934, 1933, 1932, 1931, 1930, 1929, 1928, 1927, 1926, 1925, 1924, 1923, 1921, 1920
11841 178TH ST	2020, 2017, 2014, 2010, 2006, 2005, 2004, 2003, 2001, 2000, 1999, 1996, 1992, 1991, 1990, 1986, 1985, 1981, 1980, 1976, 1975, 1972, 1971, 1970, 1969, 1967, 1966, 1965, 1964, 1963, 1962, 1961, 1960, 1958, 1957, 1956, 1955, 1954, 1952, 1951, 1950, 1949, 1948, 1947, 1946, 1945, 1944, 1942, 1940, 1939, 1938, 1937, 1936, 1935, 1934, 1933, 1932, 1931, 1930, 1929, 1928, 1927, 1926, 1925, 1924, 1923, 1921, 1920

FINDINGS

Address Researched	Address Not Identified in Research Source
11841 178TH ST	2020, 2017, 2014, 2010, 2006, 2005, 2004, 2003, 2001, 2000, 1999, 1996, 1995, 1991, 1990, 1986, 1985, 1981, 1980, 1976, 1975, 1972, 1971, 1970, 1969, 1967, 1966, 1965, 1964, 1963, 1962, 1961, 1960, 1958, 1957, 1956, 1955, 1954, 1952, 1951, 1950, 1949, 1948, 1947, 1946, 1945, 1944, 1942, 1940, 1939, 1938, 1937, 1936, 1935, 1934, 1933, 1932, 1931, 1930, 1929, 1928, 1927, 1926, 1925, 1924, 1923, 1921, 1920
11841 178TH ST	2017, 2014, 2010, 2006, 2005, 2004, 2003, 2001, 2000, 1999, 1996, 1995, 1992, 1991, 1990, 1986, 1985, 1981, 1980, 1976, 1975, 1972, 1971, 1970, 1969, 1967, 1966, 1965, 1964, 1963, 1962, 1961, 1960, 1958, 1957, 1956, 1955, 1954, 1952, 1951, 1950, 1949, 1948, 1947, 1946, 1945, 1944, 1942, 1940, 1939, 1938, 1937, 1936, 1935, 1934, 1933, 1932, 1931, 1930, 1929, 1928, 1927, 1926, 1925, 1924, 1923, 1921, 1920
11844 178TH ST	2020, 2017, 2014, 2010, 2006, 2005, 2004, 2003, 2001, 2000, 1999, 1996, 1995, 1991, 1990, 1986, 1985, 1981, 1980, 1976, 1975, 1972, 1971, 1970, 1969, 1967, 1966, 1965, 1964, 1963, 1962, 1961, 1960, 1958, 1957, 1956, 1955, 1954, 1952, 1951, 1950, 1949, 1948, 1947, 1946, 1945, 1944, 1942, 1940, 1939, 1938, 1937, 1936, 1935, 1934, 1933, 1932, 1931, 1930, 1929, 1928, 1927, 1926, 1925, 1924, 1923, 1921, 1920
11844 178TH ST	2020, 2017, 2014, 2010, 2006, 2005, 2004, 2003, 2001, 2000, 1999, 1996, 1992, 1991, 1990, 1986, 1985, 1981, 1980, 1976, 1975, 1972, 1971, 1970, 1969, 1967, 1966, 1965, 1964, 1963, 1962, 1961, 1960, 1958, 1957, 1956, 1955, 1954, 1952, 1951, 1950, 1949, 1948, 1947, 1946, 1945, 1944, 1942, 1940, 1939, 1938, 1937, 1936, 1935, 1934, 1933, 1932, 1931, 1930, 1929, 1928, 1927, 1926, 1925, 1924, 1923, 1921, 1920
11844 178TH ST	2020, 2017, 2014, 2010, 2006, 2005, 2004, 2003, 2001, 1999, 1996, 1995, 1992, 1991, 1990, 1986, 1985, 1981, 1980, 1976, 1975, 1972, 1971, 1970, 1969, 1967, 1966, 1965, 1964, 1963, 1962, 1961, 1960, 1958, 1957, 1956, 1955, 1954, 1952, 1951, 1950, 1949, 1948, 1947, 1946, 1945, 1944, 1942, 1940, 1939, 1938, 1937, 1936, 1935, 1934, 1933, 1932, 1931, 1930, 1929, 1928, 1927, 1926, 1925, 1924, 1923, 1921, 1920
11858 178TH ST	2020, 2017, 2014, 2010, 2005, 2004, 2003, 2001, 2000, 1999, 1996, 1995, 1992, 1991, 1990, 1986, 1985, 1981, 1980, 1976, 1975, 1972, 1971, 1970, 1969, 1967, 1966, 1965, 1964, 1963, 1962, 1961, 1960, 1958, 1957, 1956, 1955, 1954, 1952, 1951, 1950, 1949, 1948, 1947, 1946, 1945, 1944, 1942, 1940, 1939, 1938, 1937, 1936, 1935, 1934, 1933, 1932, 1931, 1930, 1929, 1928, 1927, 1926, 1925, 1924, 1923, 1921, 1920
11865 178TH ST	2017, 2014, 2010, 2006, 2005, 2004, 2003, 2001, 2000, 1999, 1996, 1995, 1992, 1991, 1990, 1986, 1985, 1981, 1980, 1976, 1975, 1972, 1971, 1970, 1969, 1967, 1966, 1965, 1964, 1963, 1962, 1961, 1960, 1958, 1957, 1956, 1955, 1954, 1952, 1951, 1950, 1949, 1948, 1947, 1946, 1945, 1944, 1942, 1940, 1939, 1938, 1937, 1936, 1935, 1934, 1933, 1932, 1931, 1930, 1929, 1928, 1927, 1926, 1925, 1924, 1923, 1921, 1920
11901 176TH ST	2020, 2017, 2014, 2010, 2006, 2005, 2004, 2003, 2001, 1999, 1996, 1995, 1992, 1991, 1990, 1986, 1985, 1981, 1980, 1976, 1975, 1972, 1971, 1970, 1969, 1967, 1966, 1965, 1964, 1963, 1962, 1961, 1960, 1958, 1957, 1956, 1955, 1954, 1952, 1951, 1950, 1949, 1948, 1947, 1946, 1945, 1944, 1942, 1940, 1939, 1938, 1937, 1936, 1935, 1934, 1933, 1932, 1931, 1930, 1929, 1928, 1927, 1926, 1925, 1924, 1923, 1921, 1920
11901 176TH ST	2020, 2017, 2014, 2010, 2006, 2005, 2004, 2003, 2001, 2000, 1999, 1996, 1992, 1991, 1990, 1986, 1985, 1981, 1980, 1976, 1975, 1972, 1971, 1970, 1969, 1967, 1966, 1965, 1964, 1963, 1962, 1961, 1960, 1958, 1957, 1956, 1955, 1954, 1952, 1951, 1950, 1949, 1948, 1947, 1946, 1945, 1944, 1942, 1940, 1939, 1938, 1937, 1936, 1935, 1934, 1933, 1932, 1931, 1930, 1929, 1928, 1927, 1926, 1925, 1924, 1923, 1921, 1920

FINDINGS

Address Researched	Address Not Identified in Research Source
11901 176TH ST	2020, 2017, 2014, 2010, 2006, 2005, 2004, 2003, 2001, 2000, 1999, 1996, 1995, 1991, 1990, 1986, 1985, 1981, 1980, 1976, 1975, 1972, 1971, 1970, 1969, 1967, 1966, 1965, 1964, 1963, 1962, 1961, 1960, 1958, 1957, 1956, 1955, 1954, 1952, 1951, 1950, 1949, 1948, 1947, 1946, 1945, 1944, 1942, 1940, 1939, 1938, 1937, 1936, 1935, 1934, 1933, 1932, 1931, 1930, 1929, 1928, 1927, 1926, 1925, 1924, 1923, 1921, 1920
11901 176TH ST	2020, 2017, 2014, 2010, 2005, 2004, 2003, 2001, 2000, 1999, 1996, 1995, 1992, 1991, 1990, 1986, 1985, 1981, 1980, 1976, 1975, 1972, 1971, 1970, 1969, 1967, 1966, 1965, 1964, 1963, 1962, 1961, 1960, 1958, 1957, 1956, 1955, 1954, 1952, 1951, 1950, 1949, 1948, 1947, 1946, 1945, 1944, 1942, 1940, 1939, 1938, 1937, 1936, 1935, 1934, 1933, 1932, 1931, 1930, 1929, 1928, 1927, 1926, 1925, 1924, 1923, 1921, 1920
11901 176TH ST	2020, 2017, 2014, 2006, 2005, 2004, 2003, 2001, 2000, 1999, 1996, 1995, 1992, 1991, 1990, 1986, 1985, 1981, 1980, 1976, 1975, 1972, 1971, 1970, 1969, 1967, 1966, 1965, 1964, 1963, 1962, 1961, 1960, 1958, 1957, 1956, 1955, 1954, 1952, 1951, 1950, 1949, 1948, 1947, 1946, 1945, 1944, 1942, 1940, 1939, 1938, 1937, 1936, 1935, 1934, 1933, 1932, 1931, 1930, 1929, 1928, 1927, 1926, 1925, 1924, 1923, 1921, 1920
11901 176TH ST	2020, 2017, 2014, 2010, 2006, 2004, 2003, 2001, 2000, 1999, 1996, 1995, 1992, 1991, 1990, 1986, 1985, 1981, 1980, 1976, 1975, 1972, 1971, 1970, 1969, 1967, 1966, 1965, 1964, 1963, 1962, 1961, 1960, 1958, 1957, 1956, 1955, 1954, 1952, 1951, 1950, 1949, 1948, 1947, 1946, 1945, 1944, 1942, 1940, 1939, 1938, 1937, 1936, 1935, 1934, 1933, 1932, 1931, 1930, 1929, 1928, 1927, 1926, 1925, 1924, 1923, 1921, 1920
11901 176TH ST	2020, 2017, 2010, 2006, 2005, 2004, 2003, 2001, 2000, 1999, 1996, 1995, 1992, 1991, 1990, 1986, 1985, 1981, 1980, 1976, 1975, 1972, 1971, 1970, 1969, 1967, 1966, 1965, 1964, 1963, 1962, 1961, 1960, 1958, 1957, 1956, 1955, 1954, 1952, 1951, 1950, 1949, 1948, 1947, 1946, 1945, 1944, 1942, 1940, 1939, 1938, 1937, 1936, 1935, 1934, 1933, 1932, 1931, 1930, 1929, 1928, 1927, 1926, 1925, 1924, 1923, 1921, 1920
11901 176TH ST	2017, 2014, 2010, 2006, 2005, 2004, 2003, 2001, 2000, 1999, 1996, 1995, 1992, 1991, 1990, 1986, 1985, 1981, 1980, 1976, 1975, 1972, 1971, 1970, 1969, 1967, 1966, 1965, 1964, 1963, 1962, 1961, 1960, 1958, 1957, 1956, 1955, 1954, 1952, 1951, 1950, 1949, 1948, 1947, 1946, 1945, 1944, 1942, 1940, 1939, 1938, 1937, 1936, 1935, 1934, 1933, 1932, 1931, 1930, 1929, 1928, 1927, 1926, 1925, 1924, 1923, 1921, 1920
17408 PIONEER BLVD	2020, 2017, 2014, 2010, 2006, 2005, 2004, 2003, 2001, 2000, 1999, 1996, 1995, 1991, 1990, 1986, 1985, 1981, 1980, 1976, 1975, 1972, 1971, 1970, 1969, 1967, 1966, 1965, 1964, 1963, 1962, 1961, 1960, 1958, 1957, 1956, 1955, 1954, 1952, 1951, 1950, 1949, 1948, 1947, 1946, 1945, 1944, 1942, 1940, 1939, 1938, 1937, 1936, 1935, 1934, 1933, 1932, 1931, 1930, 1929, 1928, 1927, 1926, 1925, 1924, 1923, 1921, 1920
17408 PIONEER BLVD	2020, 2017, 2014, 2010, 2006, 2005, 2004, 2003, 2001, 2000, 1999, 1996, 1992, 1991, 1990, 1986, 1985, 1981, 1980, 1976, 1975, 1972, 1971, 1970, 1969, 1967, 1966, 1965, 1964, 1963, 1962, 1961, 1960, 1958, 1957, 1956, 1955, 1954, 1952, 1951, 1950, 1949, 1948, 1947, 1946, 1945, 1944, 1942, 1940, 1939, 1938, 1937, 1936, 1935, 1934, 1933, 1932, 1931, 1930, 1929, 1928, 1927, 1926, 1925, 1924, 1923, 1921, 1920
17412 PIONEER BLVD	2020, 2017, 2014, 2010, 2006, 2005, 2004, 2003, 2001, 2000, 1999, 1996, 1992, 1991, 1990, 1986, 1985, 1981, 1980, 1976, 1975, 1972, 1971, 1970, 1969, 1967, 1966, 1965, 1964, 1963, 1962, 1961, 1960, 1958, 1957, 1956, 1955, 1954, 1952, 1951, 1950, 1949, 1948, 1947, 1946, 1945, 1944, 1942, 1940, 1939, 1938, 1937, 1936, 1935, 1934, 1933, 1932, 1931, 1930, 1929, 1928, 1927, 1926, 1925, 1924, 1923, 1921, 1920

FINDINGS

Address Researched	Address Not Identified in Research Source
17412 PIONEER BLVD	2020, 2017, 2014, 2010, 2006, 2005, 2004, 2003, 2001, 2000, 1999, 1996, 1995, 1991, 1990, 1986, 1985, 1981, 1980, 1976, 1975, 1972, 1971, 1970, 1969, 1967, 1966, 1965, 1964, 1963, 1962, 1961, 1960, 1958, 1957, 1956, 1955, 1954, 1952, 1951, 1950, 1949, 1948, 1947, 1946, 1945, 1944, 1942, 1940, 1939, 1938, 1937, 1936, 1935, 1934, 1933, 1932, 1931, 1930, 1929, 1928, 1927, 1926, 1925, 1924, 1923, 1921, 1920
17416 PIONEER BLVD	2020, 2017, 2014, 2010, 2006, 2005, 2004, 2003, 2001, 2000, 1999, 1996, 1995, 1991, 1990, 1986, 1985, 1981, 1980, 1976, 1975, 1972, 1971, 1970, 1969, 1967, 1966, 1965, 1964, 1963, 1962, 1961, 1960, 1958, 1957, 1956, 1955, 1954, 1952, 1951, 1950, 1949, 1948, 1947, 1946, 1945, 1944, 1942, 1940, 1939, 1938, 1937, 1936, 1935, 1934, 1933, 1932, 1931, 1930, 1929, 1928, 1927, 1926, 1925, 1924, 1923, 1921, 1920
17420 PIONEER BLVD	2020, 2017, 2014, 2010, 2006, 2005, 2004, 2003, 2001, 2000, 1999, 1996, 1992, 1991, 1990, 1986, 1985, 1981, 1980, 1976, 1975, 1972, 1971, 1970, 1969, 1967, 1966, 1965, 1964, 1963, 1962, 1961, 1960, 1958, 1957, 1956, 1955, 1954, 1952, 1951, 1950, 1949, 1948, 1947, 1946, 1945, 1944, 1942, 1940, 1939, 1938, 1937, 1936, 1935, 1934, 1933, 1932, 1931, 1930, 1929, 1928, 1927, 1926, 1925, 1924, 1923, 1921, 1920
17421 PIONEER BLVD	2020, 2017, 2014, 2010, 2006, 2005, 2004, 2003, 2001, 2000, 1999, 1996, 1992, 1991, 1990, 1986, 1985, 1981, 1980, 1976, 1975, 1972, 1971, 1970, 1969, 1967, 1966, 1965, 1964, 1963, 1962, 1961, 1960, 1958, 1957, 1956, 1955, 1954, 1952, 1951, 1950, 1949, 1948, 1947, 1946, 1945, 1944, 1942, 1940, 1939, 1938, 1937, 1936, 1935, 1934, 1933, 1932, 1931, 1930, 1929, 1928, 1927, 1926, 1925, 1924, 1923, 1921, 1920
17421 PIONEER BLVD	2020, 2017, 2014, 2010, 2006, 2005, 2004, 2003, 2001, 2000, 1999, 1996, 1995, 1991, 1990, 1986, 1985, 1981, 1980, 1976, 1975, 1972, 1971, 1970, 1969, 1967, 1966, 1965, 1964, 1963, 1962, 1961, 1960, 1958, 1957, 1956, 1955, 1954, 1952, 1951, 1950, 1949, 1948, 1947, 1946, 1945, 1944, 1942, 1940, 1939, 1938, 1937, 1936, 1935, 1934, 1933, 1932, 1931, 1930, 1929, 1928, 1927, 1926, 1925, 1924, 1923, 1921, 1920
17421 PIONEER BLVD	2020, 2017, 2014, 2010, 2006, 2004, 2003, 2001, 2000, 1999, 1996, 1995, 1992, 1991, 1990, 1986, 1985, 1981, 1980, 1976, 1975, 1972, 1971, 1970, 1969, 1967, 1966, 1965, 1964, 1963, 1962, 1961, 1960, 1958, 1957, 1956, 1955, 1954, 1952, 1951, 1950, 1949, 1948, 1947, 1946, 1945, 1944, 1942, 1940, 1939, 1938, 1937, 1936, 1935, 1934, 1933, 1932, 1931, 1930, 1929, 1928, 1927, 1926, 1925, 1924, 1923, 1921, 1920
17424 PIONEER BLVD	2020, 2017, 2014, 2010, 2006, 2005, 2004, 2003, 2001, 2000, 1999, 1996, 1992, 1991, 1990, 1986, 1985, 1981, 1980, 1976, 1975, 1972, 1971, 1970, 1969, 1967, 1966, 1965, 1964, 1963, 1962, 1961, 1960, 1958, 1957, 1956, 1955, 1954, 1952, 1951, 1950, 1949, 1948, 1947, 1946, 1945, 1944, 1942, 1940, 1939, 1938, 1937, 1936, 1935, 1934, 1933, 1932, 1931, 1930, 1929, 1928, 1927, 1926, 1925, 1924, 1923, 1921, 1920
17429 PIONEER BLVD	2020, 2017, 2014, 2010, 2006, 2005, 2004, 2003, 2001, 2000, 1999, 1996, 1992, 1991, 1990, 1986, 1985, 1981, 1980, 1976, 1975, 1972, 1971, 1970, 1969, 1967, 1966, 1965, 1964, 1963, 1962, 1961, 1960, 1958, 1957, 1956, 1955, 1954, 1952, 1951, 1950, 1949, 1948, 1947, 1946, 1945, 1944, 1942, 1940, 1939, 1938, 1937, 1936, 1935, 1934, 1933, 1932, 1931, 1930, 1929, 1928, 1927, 1926, 1925, 1924, 1923, 1921, 1920
17429 PIONEER BLVD	2020, 2017, 2014, 2010, 2006, 2005, 2004, 2003, 2001, 2000, 1999, 1996, 1995, 1991, 1990, 1986, 1985, 1981, 1980, 1976, 1975, 1972, 1971, 1970, 1969, 1967, 1966, 1965, 1964, 1963, 1962, 1961, 1960, 1958, 1957, 1956, 1955, 1954, 1952, 1951, 1950, 1949, 1948, 1947, 1946, 1945, 1944, 1942, 1940, 1939, 1938, 1937, 1936, 1935, 1934, 1933, 1932, 1931, 1930, 1929, 1928, 1927, 1926, 1925, 1924, 1923, 1921, 1920

FINDINGS

Address Researched	Address Not Identified in Research Source
17429 PIONEER BLVD	2020, 2017, 2014, 2006, 2005, 2004, 2003, 2001, 2000, 1999, 1996, 1995, 1992, 1991, 1990, 1986, 1985, 1981, 1980, 1976, 1975, 1972, 1971, 1970, 1969, 1967, 1966, 1965, 1964, 1963, 1962, 1961, 1960, 1958, 1957, 1956, 1955, 1954, 1952, 1951, 1950, 1949, 1948, 1947, 1946, 1945, 1944, 1942, 1940, 1939, 1938, 1937, 1936, 1935, 1934, 1933, 1932, 1931, 1930, 1929, 1928, 1927, 1926, 1925, 1924, 1923, 1921, 1920
17500 PIONEER BLVD	2020, 2017, 2014, 2010, 2006, 2005, 2004, 2003, 2001, 2000, 1999, 1996, 1995, 1991, 1990, 1986, 1985, 1981, 1980, 1976, 1975, 1972, 1971, 1970, 1969, 1967, 1966, 1965, 1964, 1963, 1962, 1961, 1960, 1958, 1957, 1956, 1955, 1954, 1952, 1951, 1950, 1949, 1948, 1947, 1946, 1945, 1944, 1942, 1940, 1939, 1938, 1937, 1936, 1935, 1934, 1933, 1932, 1931, 1930, 1929, 1928, 1927, 1926, 1925, 1924, 1923, 1921, 1920
17500 PIONEER BLVD	2020, 2017, 2014, 2010, 2006, 2005, 2004, 2003, 2001, 2000, 1999, 1996, 1992, 1991, 1990, 1986, 1985, 1981, 1980, 1976, 1975, 1972, 1971, 1970, 1969, 1967, 1966, 1965, 1964, 1963, 1962, 1961, 1960, 1958, 1957, 1956, 1955, 1954, 1952, 1951, 1950, 1949, 1948, 1947, 1946, 1945, 1944, 1942, 1940, 1939, 1938, 1937, 1936, 1935, 1934, 1933, 1932, 1931, 1930, 1929, 1928, 1927, 1926, 1925, 1924, 1923, 1921, 1920
17500 PIONEER BLVD	2020, 2017, 2014, 2010, 2006, 2005, 2004, 2003, 2001, 1999, 1996, 1995, 1992, 1991, 1990, 1986, 1985, 1981, 1980, 1976, 1975, 1972, 1971, 1970, 1969, 1967, 1966, 1965, 1964, 1963, 1962, 1961, 1960, 1958, 1957, 1956, 1955, 1954, 1952, 1951, 1950, 1949, 1948, 1947, 1946, 1945, 1944, 1942, 1940, 1939, 1938, 1937, 1936, 1935, 1934, 1933, 1932, 1931, 1930, 1929, 1928, 1927, 1926, 1925, 1924, 1923, 1921, 1920
17502 1/2 PIONEER BLVD	2020, 2017, 2014, 2010, 2006, 2005, 2004, 2003, 2001, 2000, 1999, 1996, 1995, 1992, 1991, 1990, 1986, 1985, 1981, 1980, 1976, 1975, 1972, 1971, 1970, 1969, 1967, 1966, 1965, 1963, 1962, 1961, 1960, 1958, 1957, 1956, 1955, 1954, 1952, 1951, 1950, 1949, 1948, 1947, 1946, 1945, 1944, 1942, 1940, 1939, 1938, 1937, 1936, 1935, 1934, 1933, 1932, 1931, 1930, 1929, 1928, 1927, 1926, 1925, 1924, 1923, 1921, 1920
17502 1/2 PIONEER BLVD	2020, 2017, 2014, 2010, 2006, 2005, 2004, 2003, 2001, 2000, 1999, 1996, 1995, 1992, 1991, 1990, 1986, 1985, 1981, 1980, 1976, 1975, 1972, 1971, 1970, 1969, 1967, 1966, 1965, 1964, 1963, 1962, 1961, 1958, 1957, 1956, 1955, 1954, 1952, 1951, 1950, 1949, 1948, 1947, 1946, 1945, 1944, 1942, 1940, 1939, 1938, 1937, 1936, 1935, 1934, 1933, 1932, 1931, 1930, 1929, 1928, 1927, 1926, 1925, 1924, 1923, 1921, 1920
17502 1/2 PIONEER BLVD	2020, 2017, 2014, 2010, 2006, 2005, 2004, 2003, 2001, 2000, 1999, 1996, 1995, 1992, 1991, 1990, 1986, 1985, 1981, 1980, 1976, 1975, 1972, 1971, 1970, 1969, 1967, 1966, 1965, 1964, 1963, 1962, 1961, 1960, 1958, 1957, 1956, 1955, 1952, 1951, 1950, 1949, 1948, 1947, 1946, 1945, 1944, 1942, 1940, 1939, 1938, 1937, 1936, 1935, 1934, 1933, 1932, 1931, 1930, 1929, 1928, 1927, 1926, 1925, 1924, 1923, 1921, 1920
17502 1/2 PIONEER BLVD	2020, 2017, 2014, 2010, 2006, 2005, 2004, 2003, 2001, 2000, 1999, 1996, 1995, 1992, 1991, 1990, 1986, 1985, 1981, 1980, 1976, 1975, 1972, 1971, 1970, 1969, 1967, 1966, 1965, 1964, 1963, 1962, 1961, 1960, 1958, 1956, 1955, 1954, 1952, 1951, 1950, 1949, 1948, 1947, 1946, 1945, 1944, 1942, 1940, 1939, 1938, 1937, 1936, 1935, 1934, 1933, 1932, 1931, 1930, 1929, 1928, 1927, 1926, 1925, 1924, 1923, 1921, 1920
17502 1/2 PIONEER BLVD	2020, 2017, 2014, 2010, 2006, 2005, 2004, 2003, 2001, 2000, 1999, 1996, 1995, 1992, 1991, 1990, 1986, 1985, 1981, 1980, 1976, 1975, 1972, 1971, 1970, 1969, 1967, 1966, 1965, 1964, 1963, 1962, 1961, 1960, 1958, 1957, 1956, 1955, 1954, 1952, 1951, 1949, 1948, 1947, 1946, 1945, 1944, 1942, 1940, 1939, 1938, 1937, 1936, 1935, 1934, 1933, 1932, 1931, 1930, 1929, 1928, 1927, 1926, 1925, 1924, 1923, 1921, 1920

FINDINGS

Address Researched	Address Not Identified in Research Source
17502 PIONEER BLVD	2020, 2017, 2014, 2010, 2006, 2005, 2004, 2003, 2001, 1999, 1996, 1995, 1992, 1991, 1990, 1986, 1985, 1981, 1980, 1976, 1975, 1972, 1971, 1970, 1969, 1967, 1966, 1965, 1964, 1963, 1962, 1961, 1960, 1958, 1957, 1956, 1955, 1954, 1952, 1951, 1950, 1949, 1948, 1947, 1946, 1945, 1944, 1942, 1940, 1939, 1938, 1937, 1936, 1935, 1934, 1933, 1932, 1931, 1930, 1929, 1928, 1927, 1926, 1925, 1924, 1923, 1921, 1920
17502 PIONEER BLVD	2020, 2017, 2014, 2010, 2006, 2005, 2004, 2003, 2001, 2000, 1999, 1996, 1992, 1991, 1990, 1986, 1985, 1981, 1980, 1976, 1975, 1972, 1971, 1970, 1969, 1967, 1966, 1965, 1964, 1963, 1962, 1961, 1960, 1958, 1957, 1956, 1955, 1954, 1952, 1951, 1950, 1949, 1948, 1947, 1946, 1945, 1944, 1942, 1940, 1939, 1938, 1937, 1936, 1935, 1934, 1933, 1932, 1931, 1930, 1929, 1928, 1927, 1926, 1925, 1924, 1923, 1921, 1920
17502 PIONEER BLVD	2020, 2017, 2014, 2010, 2006, 2005, 2004, 2003, 2001, 2000, 1999, 1996, 1995, 1991, 1990, 1986, 1985, 1981, 1980, 1976, 1975, 1972, 1971, 1970, 1969, 1967, 1966, 1965, 1964, 1963, 1962, 1961, 1960, 1958, 1957, 1956, 1955, 1954, 1952, 1951, 1950, 1949, 1948, 1947, 1946, 1945, 1944, 1942, 1940, 1939, 1938, 1937, 1936, 1935, 1934, 1933, 1932, 1931, 1930, 1929, 1928, 1927, 1926, 1925, 1924, 1923, 1921, 1920
17504 PIONEER BLVD	2020, 2017, 2014, 2010, 2006, 2005, 2004, 2003, 2001, 2000, 1999, 1996, 1995, 1991, 1990, 1986, 1985, 1981, 1980, 1976, 1975, 1972, 1971, 1970, 1969, 1967, 1966, 1965, 1964, 1963, 1962, 1961, 1960, 1958, 1957, 1956, 1955, 1954, 1952, 1951, 1950, 1949, 1948, 1947, 1946, 1945, 1944, 1942, 1940, 1939, 1938, 1937, 1936, 1935, 1934, 1933, 1932, 1931, 1930, 1929, 1928, 1927, 1926, 1925, 1924, 1923, 1921, 1920
17504 PIONEER BLVD	2020, 2017, 2014, 2010, 2006, 2005, 2004, 2003, 2001, 2000, 1999, 1996, 1992, 1991, 1990, 1986, 1985, 1981, 1980, 1976, 1975, 1972, 1971, 1970, 1969, 1967, 1966, 1965, 1964, 1963, 1962, 1961, 1960, 1958, 1957, 1956, 1955, 1954, 1952, 1951, 1950, 1949, 1948, 1947, 1946, 1945, 1944, 1942, 1940, 1939, 1938, 1937, 1936, 1935, 1934, 1933, 1932, 1931, 1930, 1929, 1928, 1927, 1926, 1925, 1924, 1923, 1921, 1920
17504 PIONEER BLVD	2020, 2017, 2014, 2010, 2006, 2005, 2004, 2003, 2001, 1999, 1996, 1995, 1992, 1991, 1990, 1986, 1985, 1981, 1980, 1976, 1975, 1972, 1971, 1970, 1969, 1967, 1966, 1965, 1964, 1963, 1962, 1961, 1960, 1958, 1957, 1956, 1955, 1954, 1952, 1951, 1950, 1949, 1948, 1947, 1946, 1945, 1944, 1942, 1940, 1939, 1938, 1937, 1936, 1935, 1934, 1933, 1932, 1931, 1930, 1929, 1928, 1927, 1926, 1925, 1924, 1923, 1921, 1920
17504 PIONEER BLVD	2020, 2017, 2014, 2010, 2006, 2005, 2004, 2003, 2001, 2000, 1999, 1996, 1995, 1992, 1991, 1990, 1986, 1985, 1981, 1980, 1976, 1975, 1972, 1971, 1970, 1969, 1967, 1966, 1965, 1964, 1963, 1962, 1961, 1960, 1958, 1957, 1956, 1955, 1954, 1952, 1951, 1950, 1949, 1948, 1947, 1946, 1945, 1944, 1942, 1940, 1939, 1938, 1937, 1936, 1935, 1934, 1933, 1932, 1931, 1930, 1929, 1928, 1927, 1926, 1925, 1924, 1923, 1921, 1920
17504 PIONEER BLVD	2020, 2017, 2014, 2010, 2006, 2005, 2004, 2003, 2001, 2000, 1999, 1996, 1995, 1992, 1991, 1990, 1986, 1985, 1981, 1980, 1976, 1975, 1972, 1971, 1970, 1969, 1967, 1966, 1965, 1964, 1963, 1962, 1961, 1958, 1957, 1956, 1955, 1954, 1952, 1951, 1950, 1949, 1948, 1947, 1946, 1945, 1944, 1942, 1940, 1939, 1938, 1937, 1936, 1935, 1934, 1933, 1932, 1931, 1930, 1929, 1928, 1927, 1926, 1925, 1924, 1923, 1921, 1920
17504 PIONEER BLVD	2020, 2017, 2014, 2010, 2006, 2005, 2004, 2003, 2001, 2000, 1999, 1996, 1995, 1992, 1990, 1986, 1985, 1981, 1980, 1976, 1975, 1972, 1971, 1970, 1969, 1967, 1966, 1965, 1964, 1963, 1962, 1961, 1960, 1958, 1957, 1956, 1955, 1954, 1952, 1951, 1950, 1949, 1948, 1947, 1946, 1945, 1944, 1942, 1940, 1939, 1938, 1937, 1936, 1935, 1934, 1933, 1932, 1931, 1930, 1929, 1928, 1927, 1926, 1925, 1924, 1923, 1921, 1920

FINDINGS

Address Researched	Address Not Identified in Research Source
17504 PIONEER BLVD	2020, 2017, 2014, 2010, 2006, 2005, 2004, 2003, 2001, 2000, 1999, 1996, 1995, 1992, 1991, 1990, 1986, 1981, 1980, 1976, 1975, 1972, 1971, 1970, 1969, 1967, 1966, 1965, 1964, 1963, 1962, 1961, 1960, 1958, 1957, 1956, 1955, 1954, 1952, 1951, 1950, 1949, 1948, 1947, 1946, 1945, 1944, 1942, 1940, 1939, 1938, 1937, 1936, 1935, 1934, 1933, 1932, 1931, 1930, 1929, 1928, 1927, 1926, 1925, 1924, 1923, 1921, 1920
17504 PIONEER BLVD	2020, 2017, 2014, 2010, 2006, 2005, 2004, 2003, 2001, 2000, 1999, 1996, 1995, 1992, 1991, 1990, 1986, 1985, 1981, 1976, 1975, 1972, 1971, 1970, 1969, 1967, 1966, 1965, 1964, 1963, 1962, 1961, 1960, 1958, 1957, 1956, 1955, 1954, 1952, 1951, 1950, 1949, 1948, 1947, 1946, 1945, 1944, 1942, 1940, 1939, 1938, 1937, 1936, 1935, 1934, 1933, 1932, 1931, 1930, 1929, 1928, 1927, 1926, 1925, 1924, 1923, 1921, 1920
17504 PIONEER BLVD	2020, 2017, 2014, 2010, 2006, 2005, 2004, 2003, 2001, 2000, 1999, 1996, 1995, 1992, 1991, 1990, 1986, 1985, 1981, 1980, 1976, 1972, 1971, 1970, 1969, 1967, 1966, 1965, 1964, 1963, 1962, 1961, 1960, 1958, 1957, 1956, 1955, 1954, 1952, 1951, 1950, 1949, 1948, 1947, 1946, 1945, 1944, 1942, 1940, 1939, 1938, 1937, 1936, 1935, 1934, 1933, 1932, 1931, 1930, 1929, 1928, 1927, 1926, 1925, 1924, 1923, 1921, 1920
17504 PIONEER BLVD	2020, 2017, 2014, 2010, 2006, 2005, 2004, 2003, 2001, 2000, 1999, 1996, 1995, 1992, 1991, 1990, 1986, 1985, 1981, 1980, 1976, 1975, 1972, 1971, 1970, 1969, 1967, 1966, 1965, 1964, 1963, 1962, 1961, 1960, 1958, 1957, 1956, 1955, 1954, 1952, 1951, 1949, 1948, 1947, 1946, 1945, 1944, 1942, 1940, 1939, 1938, 1937, 1936, 1935, 1934, 1933, 1932, 1931, 1930, 1929, 1928, 1927, 1926, 1925, 1924, 1923, 1921, 1920
17504 PIONEER BLVD	2020, 2017, 2014, 2010, 2006, 2005, 2004, 2003, 2001, 2000, 1999, 1996, 1995, 1992, 1991, 1990, 1986, 1985, 1981, 1980, 1976, 1975, 1972, 1971, 1970, 1969, 1967, 1966, 1965, 1964, 1963, 1962, 1961, 1960, 1958, 1956, 1955, 1954, 1952, 1951, 1950, 1949, 1948, 1947, 1946, 1945, 1944, 1942, 1940, 1939, 1938, 1937, 1936, 1935, 1934, 1933, 1932, 1931, 1930, 1929, 1928, 1927, 1926, 1925, 1924, 1923, 1921, 1920
17505 PIONEER BLVD	2020, 2017, 2014, 2010, 2006, 2005, 2004, 2003, 2001, 2000, 1999, 1996, 1995, 1992, 1991, 1990, 1986, 1985, 1981, 1980, 1976, 1975, 1972, 1971, 1970, 1969, 1967, 1966, 1965, 1964, 1963, 1962, 1961, 1960, 1958, 1957, 1956, 1955, 1954, 1952, 1951, 1949, 1948, 1947, 1946, 1945, 1944, 1942, 1940, 1939, 1938, 1937, 1936, 1935, 1934, 1933, 1932, 1931, 1930, 1929, 1928, 1927, 1926, 1925, 1924, 1923, 1921, 1920
17505 PIONEER BLVD	2020, 2017, 2014, 2010, 2006, 2005, 2004, 2003, 2001, 2000, 1999, 1996, 1995, 1992, 1991, 1990, 1986, 1985, 1981, 1980, 1976, 1975, 1972, 1971, 1970, 1969, 1967, 1966, 1965, 1964, 1963, 1962, 1961, 1960, 1958, 1957, 1956, 1955, 1952, 1951, 1950, 1949, 1948, 1947, 1946, 1945, 1944, 1942, 1940, 1939, 1938, 1937, 1936, 1935, 1934, 1933, 1932, 1931, 1930, 1929, 1928, 1927, 1926, 1925, 1924, 1923, 1921, 1920
17508 PIONEER BLVD	2020, 2017, 2014, 2010, 2006, 2005, 2004, 2003, 2001, 1999, 1996, 1995, 1992, 1991, 1990, 1986, 1985, 1981, 1980, 1976, 1975, 1972, 1971, 1970, 1969, 1967, 1966, 1965, 1964, 1963, 1962, 1961, 1960, 1958, 1957, 1956, 1955, 1954, 1952, 1951, 1950, 1949, 1948, 1947, 1946, 1945, 1944, 1942, 1940, 1939, 1938, 1937, 1936, 1935, 1934, 1933, 1932, 1931, 1930, 1929, 1928, 1927, 1926, 1925, 1924, 1923, 1921, 1920
17509 PIONEER BLVD	2020, 2017, 2014, 2010, 2006, 2005, 2004, 2003, 2001, 2000, 1999, 1996, 1992, 1991, 1990, 1986, 1985, 1981, 1980, 1976, 1975, 1972, 1971, 1970, 1969, 1967, 1966, 1965, 1964, 1963, 1962, 1961, 1960, 1958, 1957, 1956, 1955, 1954, 1952, 1951, 1950, 1949, 1948, 1947, 1946, 1945, 1944, 1942, 1940, 1939, 1938, 1937, 1936, 1935, 1934, 1933, 1932, 1931, 1930, 1929, 1928, 1927, 1926, 1925, 1924, 1923, 1921, 1920

FINDINGS

Address Researched	Address Not Identified in Research Source
17509 PIONEER BLVD	2020, 2017, 2014, 2010, 2006, 2005, 2004, 2003, 2001, 2000, 1999, 1996, 1995, 1991, 1990, 1986, 1985, 1981, 1980, 1976, 1975, 1972, 1971, 1970, 1969, 1967, 1966, 1965, 1964, 1963, 1962, 1961, 1960, 1958, 1957, 1956, 1955, 1954, 1952, 1951, 1950, 1949, 1948, 1947, 1946, 1945, 1944, 1942, 1940, 1939, 1938, 1937, 1936, 1935, 1934, 1933, 1932, 1931, 1930, 1929, 1928, 1927, 1926, 1925, 1924, 1923, 1921, 1920
17509 PIONEER BLVD	2020, 2017, 2014, 2006, 2005, 2004, 2003, 2001, 2000, 1999, 1996, 1995, 1992, 1991, 1990, 1986, 1985, 1981, 1980, 1976, 1975, 1972, 1971, 1970, 1969, 1967, 1966, 1965, 1964, 1963, 1962, 1961, 1960, 1958, 1957, 1956, 1955, 1954, 1952, 1951, 1950, 1949, 1948, 1947, 1946, 1945, 1944, 1942, 1940, 1939, 1938, 1937, 1936, 1935, 1934, 1933, 1932, 1931, 1930, 1929, 1928, 1927, 1926, 1925, 1924, 1923, 1921, 1920
17509 PIONEER BLVD	2020, 2017, 2010, 2006, 2005, 2004, 2003, 2001, 2000, 1999, 1996, 1995, 1992, 1991, 1990, 1986, 1985, 1981, 1980, 1976, 1975, 1972, 1971, 1970, 1969, 1967, 1966, 1965, 1964, 1963, 1962, 1961, 1960, 1958, 1957, 1956, 1955, 1954, 1952, 1951, 1950, 1949, 1948, 1947, 1946, 1945, 1944, 1942, 1940, 1939, 1938, 1937, 1936, 1935, 1934, 1933, 1932, 1931, 1930, 1929, 1928, 1927, 1926, 1925, 1924, 1923, 1921, 1920
17509 PIONEER BLVD	2017, 2014, 2010, 2006, 2005, 2004, 2003, 2001, 2000, 1999, 1996, 1995, 1992, 1991, 1990, 1986, 1985, 1981, 1980, 1976, 1975, 1972, 1971, 1970, 1969, 1967, 1966, 1965, 1964, 1963, 1962, 1961, 1960, 1958, 1957, 1956, 1955, 1954, 1952, 1951, 1950, 1949, 1948, 1947, 1946, 1945, 1944, 1942, 1940, 1939, 1938, 1937, 1936, 1935, 1934, 1933, 1932, 1931, 1930, 1929, 1928, 1927, 1926, 1925, 1924, 1923, 1921, 1920
17509 PIONEER BLVD	2020, 2017, 2014, 2010, 2005, 2004, 2003, 2001, 2000, 1999, 1996, 1995, 1992, 1991, 1990, 1986, 1985, 1981, 1980, 1976, 1975, 1972, 1971, 1970, 1969, 1967, 1966, 1965, 1964, 1963, 1962, 1961, 1960, 1958, 1957, 1956, 1955, 1954, 1952, 1951, 1950, 1949, 1948, 1947, 1946, 1945, 1944, 1942, 1940, 1939, 1938, 1937, 1936, 1935, 1934, 1933, 1932, 1931, 1930, 1929, 1928, 1927, 1926, 1925, 1924, 1923, 1921, 1920
17510 PIONEER BLVD	2020, 2017, 2014, 2010, 2005, 2004, 2003, 2001, 2000, 1999, 1996, 1995, 1992, 1991, 1990, 1986, 1985, 1981, 1980, 1976, 1975, 1972, 1971, 1970, 1969, 1967, 1966, 1965, 1964, 1963, 1962, 1961, 1960, 1958, 1957, 1956, 1955, 1954, 1952, 1951, 1950, 1949, 1948, 1947, 1946, 1945, 1944, 1942, 1940, 1939, 1938, 1937, 1936, 1935, 1934, 1933, 1932, 1931, 1930, 1929, 1928, 1927, 1926, 1925, 1924, 1923, 1921, 1920
17510 PIONEER BLVD	2020, 2017, 2014, 2010, 2006, 2004, 2003, 2001, 2000, 1999, 1996, 1995, 1992, 1991, 1990, 1986, 1985, 1981, 1980, 1976, 1975, 1972, 1971, 1970, 1969, 1967, 1966, 1965, 1964, 1963, 1962, 1961, 1960, 1958, 1957, 1956, 1955, 1954, 1952, 1951, 1950, 1949, 1948, 1947, 1946, 1945, 1944, 1942, 1940, 1939, 1938, 1937, 1936, 1935, 1934, 1933, 1932, 1931, 1930, 1929, 1928, 1927, 1926, 1925, 1924, 1923, 1921, 1920
17510 PIONEER BLVD	2017, 2014, 2010, 2006, 2005, 2004, 2003, 2001, 2000, 1999, 1996, 1995, 1992, 1991, 1990, 1986, 1985, 1981, 1980, 1976, 1975, 1972, 1971, 1970, 1969, 1967, 1966, 1965, 1964, 1963, 1962, 1961, 1960, 1958, 1957, 1956, 1955, 1954, 1952, 1951, 1950, 1949, 1948, 1947, 1946, 1945, 1944, 1942, 1940, 1939, 1938, 1937, 1936, 1935, 1934, 1933, 1932, 1931, 1930, 1929, 1928, 1927, 1926, 1925, 1924, 1923, 1921, 1920
17510 PIONEER BLVD	2020, 2017, 2010, 2006, 2005, 2004, 2003, 2001, 2000, 1999, 1996, 1995, 1992, 1991, 1990, 1986, 1985, 1981, 1980, 1976, 1975, 1972, 1971, 1970, 1969, 1967, 1966, 1965, 1964, 1963, 1962, 1961, 1960, 1958, 1957, 1956, 1955, 1954, 1952, 1951, 1950, 1949, 1948, 1947, 1946, 1945, 1944, 1942, 1940, 1939, 1938, 1937, 1936, 1935, 1934, 1933, 1932, 1931, 1930, 1929, 1928, 1927, 1926, 1925, 1924, 1923, 1921, 1920

FINDINGS

Address Researched	Address Not Identified in Research Source
17510 PIONEER BLVD	2020, 2017, 2014, 2006, 2005, 2004, 2003, 2001, 2000, 1999, 1996, 1995, 1992, 1991, 1990, 1986, 1985, 1981, 1980, 1976, 1975, 1972, 1971, 1970, 1969, 1967, 1966, 1965, 1964, 1963, 1962, 1961, 1960, 1958, 1957, 1956, 1955, 1954, 1952, 1951, 1950, 1949, 1948, 1947, 1946, 1945, 1944, 1942, 1940, 1939, 1938, 1937, 1936, 1935, 1934, 1933, 1932, 1931, 1930, 1929, 1928, 1927, 1926, 1925, 1924, 1923, 1921, 1920
17510 PIONEER BLVD	2020, 2017, 2014, 2010, 2006, 2005, 2004, 2003, 2001, 2000, 1999, 1996, 1995, 1991, 1990, 1986, 1985, 1981, 1980, 1976, 1975, 1972, 1971, 1970, 1969, 1967, 1966, 1965, 1964, 1963, 1962, 1961, 1960, 1958, 1957, 1956, 1955, 1954, 1952, 1951, 1950, 1949, 1948, 1947, 1946, 1945, 1944, 1942, 1940, 1939, 1938, 1937, 1936, 1935, 1934, 1933, 1932, 1931, 1930, 1929, 1928, 1927, 1926, 1925, 1924, 1923, 1921, 1920
17510 PIONEER BLVD	2020, 2017, 2014, 2010, 2006, 2005, 2004, 2003, 2001, 2000, 1999, 1996, 1992, 1991, 1990, 1986, 1985, 1981, 1980, 1976, 1975, 1972, 1971, 1970, 1969, 1967, 1966, 1965, 1964, 1963, 1962, 1961, 1960, 1958, 1957, 1956, 1955, 1954, 1952, 1951, 1950, 1949, 1948, 1947, 1946, 1945, 1944, 1942, 1940, 1939, 1938, 1937, 1936, 1935, 1934, 1933, 1932, 1931, 1930, 1929, 1928, 1927, 1926, 1925, 1924, 1923, 1921, 1920
17510 PIONEER BLVD	2020, 2017, 2014, 2010, 2006, 2005, 2004, 2003, 2001, 1999, 1996, 1995, 1992, 1991, 1990, 1986, 1985, 1981, 1980, 1976, 1975, 1972, 1971, 1970, 1969, 1967, 1966, 1965, 1964, 1963, 1962, 1961, 1960, 1958, 1957, 1956, 1955, 1954, 1952, 1951, 1950, 1949, 1948, 1947, 1946, 1945, 1944, 1942, 1940, 1939, 1938, 1937, 1936, 1935, 1934, 1933, 1932, 1931, 1930, 1929, 1928, 1927, 1926, 1925, 1924, 1923, 1921, 1920
17510 PIONEER BLVD STE 201	2017, 2014, 2010, 2006, 2005, 2004, 2003, 2001, 2000, 1999, 1996, 1995, 1992, 1991, 1990, 1986, 1985, 1981, 1980, 1976, 1975, 1972, 1971, 1970, 1969, 1967, 1966, 1965, 1964, 1963, 1962, 1961, 1960, 1958, 1957, 1956, 1955, 1954, 1952, 1951, 1950, 1949, 1948, 1947, 1946, 1945, 1944, 1942, 1940, 1939, 1938, 1937, 1936, 1935, 1934, 1933, 1932, 1931, 1930, 1929, 1928, 1927, 1926, 1925, 1924, 1923, 1921, 1920
17512 PIONEER BLVD	2020, 2017, 2014, 2010, 2006, 2005, 2004, 2003, 2001, 1999, 1996, 1995, 1992, 1991, 1990, 1986, 1985, 1981, 1980, 1976, 1975, 1972, 1971, 1970, 1969, 1967, 1966, 1965, 1964, 1963, 1962, 1961, 1960, 1958, 1957, 1956, 1955, 1954, 1952, 1951, 1950, 1949, 1948, 1947, 1946, 1945, 1944, 1942, 1940, 1939, 1938, 1937, 1936, 1935, 1934, 1933, 1932, 1931, 1930, 1929, 1928, 1927, 1926, 1925, 1924, 1923, 1921, 1920
17516 PIONEER BLVD	2020, 2017, 2014, 2010, 2006, 2005, 2004, 2003, 2001, 1999, 1996, 1995, 1992, 1991, 1990, 1986, 1985, 1981, 1980, 1976, 1975, 1972, 1971, 1970, 1969, 1967, 1966, 1965, 1964, 1963, 1962, 1961, 1960, 1958, 1957, 1956, 1955, 1954, 1952, 1951, 1950, 1949, 1948, 1947, 1946, 1945, 1944, 1942, 1940, 1939, 1938, 1937, 1936, 1935, 1934, 1933, 1932, 1931, 1930, 1929, 1928, 1927, 1926, 1925, 1924, 1923, 1921, 1920
17516 PIONEER BLVD	2020, 2017, 2014, 2010, 2006, 2005, 2004, 2003, 2001, 2000, 1999, 1996, 1992, 1991, 1990, 1986, 1985, 1981, 1980, 1976, 1975, 1972, 1971, 1970, 1969, 1967, 1966, 1965, 1964, 1963, 1962, 1961, 1960, 1958, 1957, 1956, 1955, 1954, 1952, 1951, 1950, 1949, 1948, 1947, 1946, 1945, 1944, 1942, 1940, 1939, 1938, 1937, 1936, 1935, 1934, 1933, 1932, 1931, 1930, 1929, 1928, 1927, 1926, 1925, 1924, 1923, 1921, 1920
17516 PIONEER BLVD	2020, 2017, 2014, 2010, 2005, 2004, 2003, 2001, 2000, 1999, 1996, 1995, 1992, 1991, 1990, 1986, 1985, 1981, 1980, 1976, 1975, 1972, 1971, 1970, 1969, 1967, 1966, 1965, 1964, 1963, 1962, 1961, 1960, 1958, 1957, 1956, 1955, 1954, 1952, 1951, 1950, 1949, 1948, 1947, 1946, 1945, 1944, 1942, 1940, 1939, 1938, 1937, 1936, 1935, 1934, 1933, 1932, 1931, 1930, 1929, 1928, 1927, 1926, 1925, 1924, 1923, 1921, 1920

FINDINGS

Address Researched	Address Not Identified in Research Source
17522 PIONEER BLVD	2020, 2017, 2014, 2010, 2006, 2005, 2004, 2003, 2001, 2000, 1999, 1996, 1992, 1991, 1990, 1986, 1985, 1981, 1980, 1976, 1975, 1972, 1971, 1970, 1969, 1967, 1966, 1965, 1964, 1963, 1962, 1961, 1960, 1958, 1957, 1956, 1955, 1954, 1952, 1951, 1950, 1949, 1948, 1947, 1946, 1945, 1944, 1942, 1940, 1939, 1938, 1937, 1936, 1935, 1934, 1933, 1932, 1931, 1930, 1929, 1928, 1927, 1926, 1925, 1924, 1923, 1921, 1920
17522 PIONEER BLVD	2020, 2017, 2014, 2010, 2006, 2005, 2004, 2003, 2001, 1999, 1996, 1995, 1992, 1991, 1990, 1986, 1985, 1981, 1980, 1976, 1975, 1972, 1971, 1970, 1969, 1967, 1966, 1965, 1964, 1963, 1962, 1961, 1960, 1958, 1957, 1956, 1955, 1954, 1952, 1951, 1950, 1949, 1948, 1947, 1946, 1945, 1944, 1942, 1940, 1939, 1938, 1937, 1936, 1935, 1934, 1933, 1932, 1931, 1930, 1929, 1928, 1927, 1926, 1925, 1924, 1923, 1921, 1920
17522 PIONEER BLVD	2020, 2017, 2014, 2010, 2006, 2005, 2004, 2003, 2001, 2000, 1999, 1996, 1995, 1991, 1990, 1986, 1985, 1981, 1980, 1976, 1975, 1972, 1971, 1970, 1969, 1967, 1966, 1965, 1964, 1963, 1962, 1961, 1960, 1958, 1957, 1956, 1955, 1954, 1952, 1951, 1950, 1949, 1948, 1947, 1946, 1945, 1944, 1942, 1940, 1939, 1938, 1937, 1936, 1935, 1934, 1933, 1932, 1931, 1930, 1929, 1928, 1927, 1926, 1925, 1924, 1923, 1921, 1920
17523 PIONEER BLVD	2020, 2017, 2014, 2010, 2006, 2005, 2004, 2003, 2001, 2000, 1999, 1996, 1995, 1991, 1990, 1986, 1985, 1981, 1980, 1976, 1975, 1972, 1971, 1970, 1969, 1967, 1966, 1965, 1964, 1963, 1962, 1961, 1960, 1958, 1957, 1956, 1955, 1954, 1952, 1951, 1950, 1949, 1948, 1947, 1946, 1945, 1944, 1942, 1940, 1939, 1938, 1937, 1936, 1935, 1934, 1933, 1932, 1931, 1930, 1929, 1928, 1927, 1926, 1925, 1924, 1923, 1921, 1920
17523 PIONEER BLVD	2020, 2017, 2014, 2010, 2006, 2005, 2004, 2003, 2001, 1999, 1996, 1995, 1992, 1991, 1990, 1986, 1985, 1981, 1980, 1976, 1975, 1972, 1971, 1970, 1969, 1967, 1966, 1965, 1964, 1963, 1962, 1961, 1960, 1958, 1957, 1956, 1955, 1954, 1952, 1951, 1950, 1949, 1948, 1947, 1946, 1945, 1944, 1942, 1940, 1939, 1938, 1937, 1936, 1935, 1934, 1933, 1932, 1931, 1930, 1929, 1928, 1927, 1926, 1925, 1924, 1923, 1921, 1920
17523 PIONEER BLVD	2020, 2017, 2014, 2010, 2006, 2005, 2004, 2003, 2001, 2000, 1999, 1996, 1992, 1991, 1990, 1986, 1985, 1981, 1980, 1976, 1975, 1972, 1971, 1970, 1969, 1967, 1966, 1965, 1964, 1963, 1962, 1961, 1960, 1958, 1957, 1956, 1955, 1954, 1952, 1951, 1950, 1949, 1948, 1947, 1946, 1945, 1944, 1942, 1940, 1939, 1938, 1937, 1936, 1935, 1934, 1933, 1932, 1931, 1930, 1929, 1928, 1927, 1926, 1925, 1924, 1923, 1921, 1920
17523 PIONEER BLVD	2020, 2017, 2010, 2006, 2005, 2004, 2003, 2001, 2000, 1999, 1996, 1995, 1992, 1991, 1990, 1986, 1985, 1981, 1980, 1976, 1975, 1972, 1971, 1970, 1969, 1967, 1966, 1965, 1964, 1963, 1962, 1961, 1960, 1958, 1957, 1956, 1955, 1954, 1952, 1951, 1950, 1949, 1948, 1947, 1946, 1945, 1944, 1942, 1940, 1939, 1938, 1937, 1936, 1935, 1934, 1933, 1932, 1931, 1930, 1929, 1928, 1927, 1926, 1925, 1924, 1923, 1921, 1920
17523 PIONEER BLVD	2017, 2014, 2010, 2006, 2005, 2004, 2003, 2001, 2000, 1999, 1996, 1995, 1992, 1991, 1990, 1986, 1985, 1981, 1980, 1976, 1975, 1972, 1971, 1970, 1969, 1967, 1966, 1965, 1964, 1963, 1962, 1961, 1960, 1958, 1957, 1956, 1955, 1954, 1952, 1951, 1950, 1949, 1948, 1947, 1946, 1945, 1944, 1942, 1940, 1939, 1938, 1937, 1936, 1935, 1934, 1933, 1932, 1931, 1930, 1929, 1928, 1927, 1926, 1925, 1924, 1923, 1921, 1920
17524 PIONEER BLVD	2020, 2017, 2014, 2010, 2006, 2005, 2004, 2003, 2001, 1999, 1996, 1995, 1992, 1991, 1990, 1986, 1985, 1981, 1980, 1976, 1975, 1972, 1971, 1970, 1969, 1967, 1966, 1965, 1964, 1963, 1962, 1961, 1960, 1958, 1957, 1956, 1955, 1954, 1952, 1951, 1950, 1949, 1948, 1947, 1946, 1945, 1944, 1942, 1940, 1939, 1938, 1937, 1936, 1935, 1934, 1933, 1932, 1931, 1930, 1929, 1928, 1927, 1926, 1925, 1924, 1923, 1921, 1920

FINDINGS

Address Researched	Address Not Identified in Research Source
17524 PIONEER BLVD	2020, 2017, 2014, 2010, 2006, 2005, 2004, 2003, 2001, 2000, 1999, 1996, 1995, 1991, 1990, 1986, 1985, 1981, 1980, 1976, 1975, 1972, 1971, 1970, 1969, 1967, 1966, 1965, 1964, 1963, 1962, 1961, 1960, 1958, 1957, 1956, 1955, 1954, 1952, 1951, 1950, 1949, 1948, 1947, 1946, 1945, 1944, 1942, 1940, 1939, 1938, 1937, 1936, 1935, 1934, 1933, 1932, 1931, 1930, 1929, 1928, 1927, 1926, 1925, 1924, 1923, 1921, 1920
17526 PIONEER BLVD	2020, 2017, 2014, 2010, 2006, 2005, 2004, 2003, 2001, 1999, 1996, 1995, 1992, 1991, 1990, 1986, 1985, 1981, 1980, 1976, 1975, 1972, 1971, 1970, 1969, 1967, 1966, 1965, 1964, 1963, 1962, 1961, 1960, 1958, 1957, 1956, 1955, 1954, 1952, 1951, 1950, 1949, 1948, 1947, 1946, 1945, 1944, 1942, 1940, 1939, 1938, 1937, 1936, 1935, 1934, 1933, 1932, 1931, 1930, 1929, 1928, 1927, 1926, 1925, 1924, 1923, 1921, 1920
17526 PIONEER BLVD	2020, 2017, 2014, 2010, 2006, 2005, 2004, 2003, 2001, 2000, 1999, 1996, 1992, 1991, 1990, 1986, 1985, 1981, 1980, 1976, 1975, 1972, 1971, 1970, 1969, 1967, 1966, 1965, 1964, 1963, 1962, 1961, 1960, 1958, 1957, 1956, 1955, 1954, 1952, 1951, 1950, 1949, 1948, 1947, 1946, 1945, 1944, 1942, 1940, 1939, 1938, 1937, 1936, 1935, 1934, 1933, 1932, 1931, 1930, 1929, 1928, 1927, 1926, 1925, 1924, 1923, 1921, 1920
17526 PIONEER BLVD	2020, 2017, 2010, 2006, 2005, 2004, 2003, 2001, 2000, 1999, 1996, 1995, 1992, 1991, 1990, 1986, 1985, 1981, 1980, 1976, 1975, 1972, 1971, 1970, 1969, 1967, 1966, 1965, 1964, 1963, 1962, 1961, 1960, 1958, 1957, 1956, 1955, 1954, 1952, 1951, 1950, 1949, 1948, 1947, 1946, 1945, 1944, 1942, 1940, 1939, 1938, 1937, 1936, 1935, 1934, 1933, 1932, 1931, 1930, 1929, 1928, 1927, 1926, 1925, 1924, 1923, 1921, 1920
17526 PIONEER BLVD	2020, 2017, 2014, 2006, 2005, 2004, 2003, 2001, 2000, 1999, 1996, 1995, 1992, 1991, 1990, 1986, 1985, 1981, 1980, 1976, 1975, 1972, 1971, 1970, 1969, 1967, 1966, 1965, 1964, 1963, 1962, 1961, 1960, 1958, 1957, 1956, 1955, 1954, 1952, 1951, 1950, 1949, 1948, 1947, 1946, 1945, 1944, 1942, 1940, 1939, 1938, 1937, 1936, 1935, 1934, 1933, 1932, 1931, 1930, 1929, 1928, 1927, 1926, 1925, 1924, 1923, 1921, 1920
17526 PIONEER BLVD	2020, 2017, 2014, 2010, 2005, 2004, 2003, 2001, 2000, 1999, 1996, 1995, 1992, 1991, 1990, 1986, 1985, 1981, 1980, 1976, 1975, 1972, 1971, 1970, 1969, 1967, 1966, 1965, 1964, 1963, 1962, 1961, 1960, 1958, 1957, 1956, 1955, 1954, 1952, 1951, 1950, 1949, 1948, 1947, 1946, 1945, 1944, 1942, 1940, 1939, 1938, 1937, 1936, 1935, 1934, 1933, 1932, 1931, 1930, 1929, 1928, 1927, 1926, 1925, 1924, 1923, 1921, 1920
17526 PIONEER BLVD	2020, 2017, 2014, 2010, 2006, 2004, 2003, 2001, 2000, 1999, 1996, 1995, 1992, 1991, 1990, 1986, 1985, 1981, 1980, 1976, 1975, 1972, 1971, 1970, 1969, 1967, 1966, 1965, 1964, 1963, 1962, 1961, 1960, 1958, 1957, 1956, 1955, 1954, 1952, 1951, 1950, 1949, 1948, 1947, 1946, 1945, 1944, 1942, 1940, 1939, 1938, 1937, 1936, 1935, 1934, 1933, 1932, 1931, 1930, 1929, 1928, 1927, 1926, 1925, 1924, 1923, 1921, 1920
17528 PIONEER BLVD	2020, 2017, 2014, 2010, 2006, 2004, 2003, 2001, 2000, 1999, 1996, 1995, 1992, 1991, 1990, 1986, 1985, 1981, 1980, 1976, 1975, 1972, 1971, 1970, 1969, 1967, 1966, 1965, 1964, 1963, 1962, 1961, 1960, 1958, 1957, 1956, 1955, 1954, 1952, 1951, 1950, 1949, 1948, 1947, 1946, 1945, 1944, 1942, 1940, 1939, 1938, 1937, 1936, 1935, 1934, 1933, 1932, 1931, 1930, 1929, 1928, 1927, 1926, 1925, 1924, 1923, 1921, 1920
17528 PIONEER BLVD	2020, 2017, 2014, 2010, 2005, 2004, 2003, 2001, 2000, 1999, 1996, 1995, 1992, 1991, 1990, 1986, 1985, 1981, 1980, 1976, 1975, 1972, 1971, 1970, 1969, 1967, 1966, 1965, 1964, 1963, 1962, 1961, 1960, 1958, 1957, 1956, 1955, 1954, 1952, 1951, 1950, 1949, 1948, 1947, 1946, 1945, 1944, 1942, 1940, 1939, 1938, 1937, 1936, 1935, 1934, 1933, 1932, 1931, 1930, 1929, 1928, 1927, 1926, 1925, 1924, 1923, 1921, 1920

FINDINGS

Address Researched	Address Not Identified in Research Source
17528 PIONEER BLVD	2020, 2017, 2010, 2006, 2005, 2004, 2003, 2001, 2000, 1999, 1996, 1995, 1992, 1991, 1990, 1986, 1985, 1981, 1980, 1976, 1975, 1972, 1971, 1970, 1969, 1967, 1966, 1965, 1964, 1963, 1962, 1961, 1960, 1958, 1957, 1956, 1955, 1954, 1952, 1951, 1950, 1949, 1948, 1947, 1946, 1945, 1944, 1942, 1940, 1939, 1938, 1937, 1936, 1935, 1934, 1933, 1932, 1931, 1930, 1929, 1928, 1927, 1926, 1925, 1924, 1923, 1921, 1920
17528 PIONEER BLVD	2017, 2014, 2010, 2006, 2005, 2004, 2003, 2001, 2000, 1999, 1996, 1995, 1992, 1991, 1990, 1986, 1985, 1981, 1980, 1976, 1975, 1972, 1971, 1970, 1969, 1967, 1966, 1965, 1964, 1963, 1962, 1961, 1960, 1958, 1957, 1956, 1955, 1954, 1952, 1951, 1950, 1949, 1948, 1947, 1946, 1945, 1944, 1942, 1940, 1939, 1938, 1937, 1936, 1935, 1934, 1933, 1932, 1931, 1930, 1929, 1928, 1927, 1926, 1925, 1924, 1923, 1921, 1920
17528 PIONEER BLVD	2020, 2017, 2014, 2010, 2006, 2005, 2004, 2003, 2001, 2000, 1999, 1996, 1992, 1991, 1990, 1986, 1985, 1981, 1980, 1976, 1975, 1972, 1971, 1970, 1969, 1967, 1966, 1965, 1964, 1963, 1962, 1961, 1960, 1958, 1957, 1956, 1955, 1954, 1952, 1951, 1950, 1949, 1948, 1947, 1946, 1945, 1944, 1942, 1940, 1939, 1938, 1937, 1936, 1935, 1934, 1933, 1932, 1931, 1930, 1929, 1928, 1927, 1926, 1925, 1924, 1923, 1921, 1920
17528 PIONEER BLVD	2020, 2017, 2014, 2010, 2006, 2005, 2004, 2003, 2001, 1999, 1996, 1995, 1992, 1991, 1990, 1986, 1985, 1981, 1980, 1976, 1975, 1972, 1971, 1970, 1969, 1967, 1966, 1965, 1964, 1963, 1962, 1961, 1960, 1958, 1957, 1956, 1955, 1954, 1952, 1951, 1950, 1949, 1948, 1947, 1946, 1945, 1944, 1942, 1940, 1939, 1938, 1937, 1936, 1935, 1934, 1933, 1932, 1931, 1930, 1929, 1928, 1927, 1926, 1925, 1924, 1923, 1921, 1920
17528 PIONEER BLVD	2020, 2017, 2014, 2010, 2006, 2005, 2004, 2003, 2001, 2000, 1999, 1996, 1995, 1992, 1991, 1990, 1986, 1985, 1981, 1980, 1976, 1972, 1971, 1970, 1969, 1967, 1966, 1965, 1964, 1963, 1962, 1961, 1960, 1958, 1957, 1956, 1955, 1954, 1952, 1951, 1950, 1949, 1948, 1947, 1946, 1945, 1944, 1942, 1940, 1939, 1938, 1937, 1936, 1935, 1934, 1933, 1932, 1931, 1930, 1929, 1928, 1927, 1926, 1925, 1924, 1923, 1921, 1920
17528 PIONEER BLVD	2020, 2017, 2014, 2010, 2006, 2005, 2004, 2003, 2001, 2000, 1999, 1996, 1995, 1992, 1991, 1990, 1986, 1985, 1981, 1980, 1976, 1975, 1972, 1971, 1970, 1969, 1967, 1966, 1965, 1964, 1963, 1962, 1961, 1960, 1958, 1957, 1956, 1955, 1952, 1951, 1950, 1949, 1948, 1947, 1946, 1945, 1944, 1942, 1940, 1939, 1938, 1937, 1936, 1935, 1934, 1933, 1932, 1931, 1930, 1929, 1928, 1927, 1926, 1925, 1924, 1923, 1921, 1920
17528 PIONEER BLVD	2020, 2017, 2014, 2010, 2006, 2005, 2004, 2003, 2001, 2000, 1999, 1996, 1995, 1992, 1991, 1990, 1986, 1985, 1981, 1980, 1976, 1975, 1972, 1971, 1970, 1969, 1967, 1966, 1965, 1964, 1963, 1962, 1961, 1958, 1957, 1956, 1955, 1954, 1952, 1951, 1950, 1949, 1948, 1947, 1946, 1945, 1944, 1942, 1940, 1939, 1938, 1937, 1936, 1935, 1934, 1933, 1932, 1931, 1930, 1929, 1928, 1927, 1926, 1925, 1924, 1923, 1921, 1920
17528 PIONEER BLVD	2020, 2017, 2014, 2010, 2006, 2005, 2004, 2003, 2001, 2000, 1999, 1996, 1995, 1992, 1991, 1990, 1986, 1985, 1981, 1980, 1976, 1975, 1972, 1971, 1970, 1969, 1967, 1966, 1965, 1964, 1963, 1962, 1961, 1960, 1958, 1957, 1956, 1955, 1954, 1952, 1951, 1949, 1948, 1947, 1946, 1945, 1944, 1942, 1940, 1939, 1938, 1937, 1936, 1935, 1934, 1933, 1932, 1931, 1930, 1929, 1928, 1927, 1926, 1925, 1924, 1923, 1921, 1920
17528 PIONEER BLVD	2020, 2017, 2014, 2010, 2006, 2005, 2004, 2003, 2001, 2000, 1999, 1996, 1995, 1992, 1991, 1990, 1986, 1985, 1981, 1980, 1976, 1975, 1972, 1971, 1970, 1969, 1967, 1966, 1965, 1964, 1963, 1962, 1961, 1960, 1958, 1956, 1955, 1954, 1952, 1951, 1950, 1949, 1948, 1947, 1946, 1945, 1944, 1942, 1940, 1939, 1938, 1937, 1936, 1935, 1934, 1933, 1932, 1931, 1930, 1929, 1928, 1927, 1926, 1925, 1924, 1923, 1921, 1920

FINDINGS

Address Researched	Address Not Identified in Research Source
17530 PIONEER BLVD	2020, 2017, 2014, 2010, 2006, 2005, 2004, 2003, 2001, 1999, 1996, 1995, 1992, 1991, 1990, 1986, 1985, 1981, 1980, 1976, 1975, 1972, 1971, 1970, 1969, 1967, 1966, 1965, 1964, 1963, 1962, 1961, 1960, 1958, 1957, 1956, 1955, 1954, 1952, 1951, 1950, 1949, 1948, 1947, 1946, 1945, 1944, 1942, 1940, 1939, 1938, 1937, 1936, 1935, 1934, 1933, 1932, 1931, 1930, 1929, 1928, 1927, 1926, 1925, 1924, 1923, 1921, 1920
17530 PIONEER BLVD	2020, 2017, 2014, 2010, 2006, 2005, 2004, 2003, 2001, 2000, 1999, 1996, 1992, 1991, 1990, 1986, 1985, 1981, 1980, 1976, 1975, 1972, 1971, 1970, 1969, 1967, 1966, 1965, 1964, 1963, 1962, 1961, 1960, 1958, 1957, 1956, 1955, 1954, 1952, 1951, 1950, 1949, 1948, 1947, 1946, 1945, 1944, 1942, 1940, 1939, 1938, 1937, 1936, 1935, 1934, 1933, 1932, 1931, 1930, 1929, 1928, 1927, 1926, 1925, 1924, 1923, 1921, 1920
17530 PIONEER BLVD	2017, 2014, 2010, 2006, 2005, 2004, 2003, 2001, 2000, 1999, 1996, 1995, 1992, 1991, 1990, 1986, 1985, 1981, 1980, 1976, 1975, 1972, 1971, 1970, 1969, 1967, 1966, 1965, 1964, 1963, 1962, 1961, 1960, 1958, 1957, 1956, 1955, 1954, 1952, 1951, 1950, 1949, 1948, 1947, 1946, 1945, 1944, 1942, 1940, 1939, 1938, 1937, 1936, 1935, 1934, 1933, 1932, 1931, 1930, 1929, 1928, 1927, 1926, 1925, 1924, 1923, 1921, 1920
17530 PIONEER BLVD	2020, 2017, 2010, 2006, 2005, 2004, 2003, 2001, 2000, 1999, 1996, 1995, 1992, 1991, 1990, 1986, 1985, 1981, 1980, 1976, 1975, 1972, 1971, 1970, 1969, 1967, 1966, 1965, 1964, 1963, 1962, 1961, 1960, 1958, 1957, 1956, 1955, 1954, 1952, 1951, 1950, 1949, 1948, 1947, 1946, 1945, 1944, 1942, 1940, 1939, 1938, 1937, 1936, 1935, 1934, 1933, 1932, 1931, 1930, 1929, 1928, 1927, 1926, 1925, 1924, 1923, 1921, 1920
17530 PIONEER BLVD	2020, 2017, 2014, 2010, 2005, 2004, 2003, 2001, 2000, 1999, 1996, 1995, 1992, 1991, 1990, 1986, 1985, 1981, 1980, 1976, 1975, 1972, 1971, 1970, 1969, 1967, 1966, 1965, 1964, 1963, 1962, 1961, 1960, 1958, 1957, 1956, 1955, 1954, 1952, 1951, 1950, 1949, 1948, 1947, 1946, 1945, 1944, 1942, 1940, 1939, 1938, 1937, 1936, 1935, 1934, 1933, 1932, 1931, 1930, 1929, 1928, 1927, 1926, 1925, 1924, 1923, 1921, 1920
17530 PIONEER BLVD	2020, 2017, 2014, 2010, 2006, 2004, 2003, 2001, 2000, 1999, 1996, 1995, 1992, 1991, 1990, 1986, 1985, 1981, 1980, 1976, 1975, 1972, 1971, 1970, 1969, 1967, 1966, 1965, 1964, 1963, 1962, 1961, 1960, 1958, 1957, 1956, 1955, 1954, 1952, 1951, 1950, 1949, 1948, 1947, 1946, 1945, 1944, 1942, 1940, 1939, 1938, 1937, 1936, 1935, 1934, 1933, 1932, 1931, 1930, 1929, 1928, 1927, 1926, 1925, 1924, 1923, 1921, 1920
17532 PIONEER BLVD	2020, 2017, 2014, 2010, 2006, 2004, 2003, 2001, 2000, 1999, 1996, 1995, 1992, 1991, 1990, 1986, 1985, 1981, 1980, 1976, 1975, 1972, 1971, 1970, 1969, 1967, 1966, 1965, 1964, 1963, 1962, 1961, 1960, 1958, 1957, 1956, 1955, 1954, 1952, 1951, 1950, 1949, 1948, 1947, 1946, 1945, 1944, 1942, 1940, 1939, 1938, 1937, 1936, 1935, 1934, 1933, 1932, 1931, 1930, 1929, 1928, 1927, 1926, 1925, 1924, 1923, 1921, 1920
17532 PIONEER BLVD	2020, 2017, 2014, 2010, 2005, 2004, 2003, 2001, 2000, 1999, 1996, 1995, 1992, 1991, 1990, 1986, 1985, 1981, 1980, 1976, 1975, 1972, 1971, 1970, 1969, 1967, 1966, 1965, 1964, 1963, 1962, 1961, 1960, 1958, 1957, 1956, 1955, 1954, 1952, 1951, 1950, 1949, 1948, 1947, 1946, 1945, 1944, 1942, 1940, 1939, 1938, 1937, 1936, 1935, 1934, 1933, 1932, 1931, 1930, 1929, 1928, 1927, 1926, 1925, 1924, 1923, 1921, 1920
17532 PIONEER BLVD	2020, 2017, 2010, 2006, 2005, 2004, 2003, 2001, 2000, 1999, 1996, 1995, 1992, 1991, 1990, 1986, 1985, 1981, 1980, 1976, 1975, 1972, 1971, 1970, 1969, 1967, 1966, 1965, 1964, 1963, 1962, 1961, 1960, 1958, 1957, 1956, 1955, 1954, 1952, 1951, 1950, 1949, 1948, 1947, 1946, 1945, 1944, 1942, 1940, 1939, 1938, 1937, 1936, 1935, 1934, 1933, 1932, 1931, 1930, 1929, 1928, 1927, 1926, 1925, 1924, 1923, 1921, 1920

FINDINGS

Address Researched	Address Not Identified in Research Source
17532 PIONEER BLVD	2020, 2017, 2014, 2006, 2005, 2004, 2003, 2001, 2000, 1999, 1996, 1995, 1992, 1991, 1990, 1986, 1985, 1981, 1980, 1976, 1975, 1972, 1971, 1970, 1969, 1967, 1966, 1965, 1964, 1963, 1962, 1961, 1960, 1958, 1957, 1956, 1955, 1954, 1952, 1951, 1950, 1949, 1948, 1947, 1946, 1945, 1944, 1942, 1940, 1939, 1938, 1937, 1936, 1935, 1934, 1933, 1932, 1931, 1930, 1929, 1928, 1927, 1926, 1925, 1924, 1923, 1921, 1920
17532 PIONEER BLVD	2020, 2017, 2014, 2010, 2006, 2005, 2004, 2003, 2001, 2000, 1999, 1996, 1992, 1991, 1990, 1986, 1985, 1981, 1980, 1976, 1975, 1972, 1971, 1970, 1969, 1967, 1966, 1965, 1964, 1963, 1962, 1961, 1960, 1958, 1957, 1956, 1955, 1954, 1952, 1951, 1950, 1949, 1948, 1947, 1946, 1945, 1944, 1942, 1940, 1939, 1938, 1937, 1936, 1935, 1934, 1933, 1932, 1931, 1930, 1929, 1928, 1927, 1926, 1925, 1924, 1923, 1921, 1920
17532 PIONEER BLVD	2020, 2017, 2014, 2010, 2006, 2005, 2004, 2003, 2001, 1999, 1996, 1995, 1992, 1991, 1990, 1986, 1985, 1981, 1980, 1976, 1975, 1972, 1971, 1970, 1969, 1967, 1966, 1965, 1964, 1963, 1962, 1961, 1960, 1958, 1957, 1956, 1955, 1954, 1952, 1951, 1950, 1949, 1948, 1947, 1946, 1945, 1944, 1942, 1940, 1939, 1938, 1937, 1936, 1935, 1934, 1933, 1932, 1931, 1930, 1929, 1928, 1927, 1926, 1925, 1924, 1923, 1921, 1920
17538 PIONEER BLVD	2020, 2017, 2014, 2010, 2006, 2005, 2004, 2003, 2001, 1999, 1996, 1995, 1992, 1991, 1990, 1986, 1985, 1981, 1980, 1976, 1975, 1972, 1971, 1970, 1969, 1967, 1966, 1965, 1964, 1963, 1962, 1961, 1960, 1958, 1957, 1956, 1955, 1954, 1952, 1951, 1950, 1949, 1948, 1947, 1946, 1945, 1944, 1942, 1940, 1939, 1938, 1937, 1936, 1935, 1934, 1933, 1932, 1931, 1930, 1929, 1928, 1927, 1926, 1925, 1924, 1923, 1921, 1920
17538 PIONEER BLVD	2020, 2017, 2014, 2010, 2006, 2005, 2004, 2003, 2001, 2000, 1999, 1996, 1992, 1991, 1990, 1986, 1985, 1981, 1980, 1976, 1975, 1972, 1971, 1970, 1969, 1967, 1966, 1965, 1964, 1963, 1962, 1961, 1960, 1958, 1957, 1956, 1955, 1954, 1952, 1951, 1950, 1949, 1948, 1947, 1946, 1945, 1944, 1942, 1940, 1939, 1938, 1937, 1936, 1935, 1934, 1933, 1932, 1931, 1930, 1929, 1928, 1927, 1926, 1925, 1924, 1923, 1921, 1920
17538 PIONEER BLVD	2020, 2017, 2014, 2006, 2005, 2004, 2003, 2001, 2000, 1999, 1996, 1995, 1992, 1991, 1990, 1986, 1985, 1981, 1980, 1976, 1975, 1972, 1971, 1970, 1969, 1967, 1966, 1965, 1964, 1963, 1962, 1961, 1960, 1958, 1957, 1956, 1955, 1954, 1952, 1951, 1950, 1949, 1948, 1947, 1946, 1945, 1944, 1942, 1940, 1939, 1938, 1937, 1936, 1935, 1934, 1933, 1932, 1931, 1930, 1929, 1928, 1927, 1926, 1925, 1924, 1923, 1921, 1920
17538 PIONEER BLVD	2020, 2017, 2014, 2010, 2005, 2004, 2003, 2001, 2000, 1999, 1996, 1995, 1992, 1991, 1990, 1986, 1985, 1981, 1980, 1976, 1975, 1972, 1971, 1970, 1969, 1967, 1966, 1965, 1964, 1963, 1962, 1961, 1960, 1958, 1957, 1956, 1955, 1954, 1952, 1951, 1950, 1949, 1948, 1947, 1946, 1945, 1944, 1942, 1940, 1939, 1938, 1937, 1936, 1935, 1934, 1933, 1932, 1931, 1930, 1929, 1928, 1927, 1926, 1925, 1924, 1923, 1921, 1920
17601 PIONEER BLVD	2020, 2017, 2014, 2010, 2005, 2004, 2003, 2001, 2000, 1999, 1996, 1995, 1992, 1991, 1990, 1986, 1985, 1981, 1980, 1976, 1975, 1972, 1971, 1970, 1969, 1967, 1966, 1965, 1964, 1963, 1962, 1961, 1960, 1958, 1957, 1956, 1955, 1954, 1952, 1951, 1950, 1949, 1948, 1947, 1946, 1945, 1944, 1942, 1940, 1939, 1938, 1937, 1936, 1935, 1934, 1933, 1932, 1931, 1930, 1929, 1928, 1927, 1926, 1925, 1924, 1923, 1921, 1920
17601 PIONEER BLVD	2020, 2017, 2014, 2010, 2006, 2004, 2003, 2001, 2000, 1999, 1996, 1995, 1992, 1991, 1990, 1986, 1985, 1981, 1980, 1976, 1975, 1972, 1971, 1970, 1969, 1967, 1966, 1965, 1964, 1963, 1962, 1961, 1960, 1958, 1957, 1956, 1955, 1954, 1952, 1951, 1950, 1949, 1948, 1947, 1946, 1945, 1944, 1942, 1940, 1939, 1938, 1937, 1936, 1935, 1934, 1933, 1932, 1931, 1930, 1929, 1928, 1927, 1926, 1925, 1924, 1923, 1921, 1920

FINDINGS

Address Researched	Address Not Identified in Research Source
17601 PIONEER BLVD	2020, 2017, 2014, 2006, 2005, 2004, 2003, 2001, 2000, 1999, 1996, 1995, 1992, 1991, 1990, 1986, 1985, 1981, 1980, 1976, 1975, 1972, 1971, 1970, 1969, 1967, 1966, 1965, 1964, 1963, 1962, 1961, 1960, 1958, 1957, 1956, 1955, 1954, 1952, 1951, 1950, 1949, 1948, 1947, 1946, 1945, 1944, 1942, 1940, 1939, 1938, 1937, 1936, 1935, 1934, 1933, 1932, 1931, 1930, 1929, 1928, 1927, 1926, 1925, 1924, 1923, 1921, 1920
17601 PIONEER BLVD	2020, 2017, 2010, 2006, 2005, 2004, 2003, 2001, 2000, 1999, 1996, 1995, 1992, 1991, 1990, 1986, 1985, 1981, 1980, 1976, 1975, 1972, 1971, 1970, 1969, 1967, 1966, 1965, 1964, 1963, 1962, 1961, 1960, 1958, 1957, 1956, 1955, 1954, 1952, 1951, 1950, 1949, 1948, 1947, 1946, 1945, 1944, 1942, 1940, 1939, 1938, 1937, 1936, 1935, 1934, 1933, 1932, 1931, 1930, 1929, 1928, 1927, 1926, 1925, 1924, 1923, 1921, 1920
17601 PIONEER BLVD	2017, 2014, 2010, 2006, 2005, 2004, 2003, 2001, 2000, 1999, 1996, 1995, 1992, 1991, 1990, 1986, 1985, 1981, 1980, 1976, 1975, 1972, 1971, 1970, 1969, 1967, 1966, 1965, 1964, 1963, 1962, 1961, 1960, 1958, 1957, 1956, 1955, 1954, 1952, 1951, 1950, 1949, 1948, 1947, 1946, 1945, 1944, 1942, 1940, 1939, 1938, 1937, 1936, 1935, 1934, 1933, 1932, 1931, 1930, 1929, 1928, 1927, 1926, 1925, 1924, 1923, 1921, 1920
17601 PIONEER BLVD	2020, 2017, 2014, 2010, 2006, 2005, 2004, 2003, 2001, 2000, 1999, 1996, 1992, 1991, 1990, 1986, 1985, 1981, 1980, 1976, 1975, 1972, 1971, 1970, 1969, 1967, 1966, 1965, 1964, 1963, 1962, 1961, 1960, 1958, 1957, 1956, 1955, 1954, 1952, 1951, 1950, 1949, 1948, 1947, 1946, 1945, 1944, 1942, 1940, 1939, 1938, 1937, 1936, 1935, 1934, 1933, 1932, 1931, 1930, 1929, 1928, 1927, 1926, 1925, 1924, 1923, 1921, 1920
17601 PIONEER BLVD	2020, 2017, 2014, 2010, 2006, 2005, 2004, 2003, 2001, 1999, 1996, 1995, 1992, 1991, 1990, 1986, 1985, 1981, 1980, 1976, 1975, 1972, 1971, 1970, 1969, 1967, 1966, 1965, 1964, 1963, 1962, 1961, 1960, 1958, 1957, 1956, 1955, 1954, 1952, 1951, 1950, 1949, 1948, 1947, 1946, 1945, 1944, 1942, 1940, 1939, 1938, 1937, 1936, 1935, 1934, 1933, 1932, 1931, 1930, 1929, 1928, 1927, 1926, 1925, 1924, 1923, 1921, 1920
17601 PIONEER BLVD	2020, 2017, 2014, 2010, 2006, 2005, 2004, 2003, 2001, 2000, 1999, 1996, 1995, 1991, 1990, 1986, 1985, 1981, 1980, 1976, 1975, 1972, 1971, 1970, 1969, 1967, 1966, 1965, 1964, 1963, 1962, 1961, 1960, 1958, 1957, 1956, 1955, 1954, 1952, 1951, 1950, 1949, 1948, 1947, 1946, 1945, 1944, 1942, 1940, 1939, 1938, 1937, 1936, 1935, 1934, 1933, 1932, 1931, 1930, 1929, 1928, 1927, 1926, 1925, 1924, 1923, 1921, 1920
17603 PIONEER BLVD	2020, 2017, 2014, 2010, 2006, 2005, 2004, 2003, 2001, 1999, 1996, 1995, 1992, 1991, 1990, 1986, 1985, 1981, 1980, 1976, 1975, 1972, 1971, 1970, 1969, 1967, 1966, 1965, 1964, 1963, 1962, 1961, 1960, 1958, 1957, 1956, 1955, 1954, 1952, 1951, 1950, 1949, 1948, 1947, 1946, 1945, 1944, 1942, 1940, 1939, 1938, 1937, 1936, 1935, 1934, 1933, 1932, 1931, 1930, 1929, 1928, 1927, 1926, 1925, 1924, 1923, 1921, 1920
17603 PIONEER BLVD	2017, 2014, 2010, 2006, 2005, 2004, 2003, 2001, 2000, 1999, 1996, 1995, 1992, 1991, 1990, 1986, 1985, 1981, 1980, 1976, 1975, 1972, 1971, 1970, 1969, 1967, 1966, 1965, 1964, 1963, 1962, 1961, 1960, 1958, 1957, 1956, 1955, 1954, 1952, 1951, 1950, 1949, 1948, 1947, 1946, 1945, 1944, 1942, 1940, 1939, 1938, 1937, 1936, 1935, 1934, 1933, 1932, 1931, 1930, 1929, 1928, 1927, 1926, 1925, 1924, 1923, 1921, 1920
17603 PIONEER BLVD	2020, 2017, 2010, 2006, 2005, 2004, 2003, 2001, 2000, 1999, 1996, 1995, 1992, 1991, 1990, 1986, 1985, 1981, 1980, 1976, 1975, 1972, 1971, 1970, 1969, 1967, 1966, 1965, 1964, 1963, 1962, 1961, 1960, 1958, 1957, 1956, 1955, 1954, 1952, 1951, 1950, 1949, 1948, 1947, 1946, 1945, 1944, 1942, 1940, 1939, 1938, 1937, 1936, 1935, 1934, 1933, 1932, 1931, 1930, 1929, 1928, 1927, 1926, 1925, 1924, 1923, 1921, 1920

FINDINGS

Address Researched	Address Not Identified in Research Source
17603 PIONEER BLVD	2020, 2017, 2014, 2006, 2005, 2004, 2003, 2001, 2000, 1999, 1996, 1995, 1992, 1991, 1990, 1986, 1985, 1981, 1980, 1976, 1975, 1972, 1971, 1970, 1969, 1967, 1966, 1965, 1964, 1963, 1962, 1961, 1960, 1958, 1957, 1956, 1955, 1954, 1952, 1951, 1950, 1949, 1948, 1947, 1946, 1945, 1944, 1942, 1940, 1939, 1938, 1937, 1936, 1935, 1934, 1933, 1932, 1931, 1930, 1929, 1928, 1927, 1926, 1925, 1924, 1923, 1921, 1920
17603 PIONEER BLVD	2020, 2017, 2014, 2010, 2006, 2004, 2003, 2001, 2000, 1999, 1996, 1995, 1992, 1991, 1990, 1986, 1985, 1981, 1980, 1976, 1975, 1972, 1971, 1970, 1969, 1967, 1966, 1965, 1964, 1963, 1962, 1961, 1960, 1958, 1957, 1956, 1955, 1954, 1952, 1951, 1950, 1949, 1948, 1947, 1946, 1945, 1944, 1942, 1940, 1939, 1938, 1937, 1936, 1935, 1934, 1933, 1932, 1931, 1930, 1929, 1928, 1927, 1926, 1925, 1924, 1923, 1921, 1920
17603 PIONEER BLVD	2020, 2017, 2014, 2010, 2005, 2004, 2003, 2001, 2000, 1999, 1996, 1995, 1992, 1991, 1990, 1986, 1985, 1981, 1980, 1976, 1975, 1972, 1971, 1970, 1969, 1967, 1966, 1965, 1964, 1963, 1962, 1961, 1960, 1958, 1957, 1956, 1955, 1954, 1952, 1951, 1950, 1949, 1948, 1947, 1946, 1945, 1944, 1942, 1940, 1939, 1938, 1937, 1936, 1935, 1934, 1933, 1932, 1931, 1930, 1929, 1928, 1927, 1926, 1925, 1924, 1923, 1921, 1920
17605 PIONEER BLVD	2020, 2017, 2014, 2010, 2005, 2004, 2003, 2001, 2000, 1999, 1996, 1995, 1992, 1991, 1990, 1986, 1985, 1981, 1980, 1976, 1975, 1972, 1971, 1970, 1969, 1967, 1966, 1965, 1964, 1963, 1962, 1961, 1960, 1958, 1957, 1956, 1955, 1954, 1952, 1951, 1950, 1949, 1948, 1947, 1946, 1945, 1944, 1942, 1940, 1939, 1938, 1937, 1936, 1935, 1934, 1933, 1932, 1931, 1930, 1929, 1928, 1927, 1926, 1925, 1924, 1923, 1921, 1920
17605 PIONEER BLVD	2020, 2017, 2014, 2010, 2006, 2004, 2003, 2001, 2000, 1999, 1996, 1995, 1992, 1991, 1990, 1986, 1985, 1981, 1980, 1976, 1975, 1972, 1971, 1970, 1969, 1967, 1966, 1965, 1964, 1963, 1962, 1961, 1960, 1958, 1957, 1956, 1955, 1954, 1952, 1951, 1950, 1949, 1948, 1947, 1946, 1945, 1944, 1942, 1940, 1939, 1938, 1937, 1936, 1935, 1934, 1933, 1932, 1931, 1930, 1929, 1928, 1927, 1926, 1925, 1924, 1923, 1921, 1920
17605 PIONEER BLVD	2020, 2017, 2014, 2006, 2005, 2004, 2003, 2001, 2000, 1999, 1996, 1995, 1992, 1991, 1990, 1986, 1985, 1981, 1980, 1976, 1975, 1972, 1971, 1970, 1969, 1967, 1966, 1965, 1964, 1963, 1962, 1961, 1960, 1958, 1957, 1956, 1955, 1954, 1952, 1951, 1950, 1949, 1948, 1947, 1946, 1945, 1944, 1942, 1940, 1939, 1938, 1937, 1936, 1935, 1934, 1933, 1932, 1931, 1930, 1929, 1928, 1927, 1926, 1925, 1924, 1923, 1921, 1920
17605 PIONEER BLVD	2020, 2017, 2010, 2006, 2005, 2004, 2003, 2001, 2000, 1999, 1996, 1995, 1992, 1991, 1990, 1986, 1985, 1981, 1980, 1976, 1975, 1972, 1971, 1970, 1969, 1967, 1966, 1965, 1964, 1963, 1962, 1961, 1960, 1958, 1957, 1956, 1955, 1954, 1952, 1951, 1950, 1949, 1948, 1947, 1946, 1945, 1944, 1942, 1940, 1939, 1938, 1937, 1936, 1935, 1934, 1933, 1932, 1931, 1930, 1929, 1928, 1927, 1926, 1925, 1924, 1923, 1921, 1920
17605 PIONEER BLVD	2017, 2014, 2010, 2006, 2005, 2004, 2003, 2001, 2000, 1999, 1996, 1995, 1992, 1991, 1990, 1986, 1985, 1981, 1980, 1976, 1975, 1972, 1971, 1970, 1969, 1967, 1966, 1965, 1964, 1963, 1962, 1961, 1960, 1958, 1957, 1956, 1955, 1954, 1952, 1951, 1950, 1949, 1948, 1947, 1946, 1945, 1944, 1942, 1940, 1939, 1938, 1937, 1936, 1935, 1934, 1933, 1932, 1931, 1930, 1929, 1928, 1927, 1926, 1925, 1924, 1923, 1921, 1920
17605 PIONEER BLVD	2020, 2017, 2014, 2010, 2006, 2005, 2004, 2003, 2001, 1999, 1996, 1995, 1992, 1991, 1990, 1986, 1985, 1981, 1980, 1976, 1975, 1972, 1971, 1970, 1969, 1967, 1966, 1965, 1964, 1963, 1962, 1961, 1960, 1958, 1957, 1956, 1955, 1954, 1952, 1951, 1950, 1949, 1948, 1947, 1946, 1945, 1944, 1942, 1940, 1939, 1938, 1937, 1936, 1935, 1934, 1933, 1932, 1931, 1930, 1929, 1928, 1927, 1926, 1925, 1924, 1923, 1921, 1920

FINDINGS

Address Researched	Address Not Identified in Research Source
17605 PIONEER BLVD	2020, 2017, 2014, 2010, 2006, 2005, 2004, 2003, 2001, 2000, 1999, 1996, 1992, 1991, 1990, 1986, 1985, 1981, 1980, 1976, 1975, 1972, 1971, 1970, 1969, 1967, 1966, 1965, 1964, 1963, 1962, 1961, 1960, 1958, 1957, 1956, 1955, 1954, 1952, 1951, 1950, 1949, 1948, 1947, 1946, 1945, 1944, 1942, 1940, 1939, 1938, 1937, 1936, 1935, 1934, 1933, 1932, 1931, 1930, 1929, 1928, 1927, 1926, 1925, 1924, 1923, 1921, 1920
17605 PIONEER BLVD	2020, 2017, 2014, 2010, 2006, 2005, 2004, 2003, 2001, 2000, 1999, 1996, 1995, 1991, 1990, 1986, 1985, 1981, 1980, 1976, 1975, 1972, 1971, 1970, 1969, 1967, 1966, 1965, 1964, 1963, 1962, 1961, 1960, 1958, 1957, 1956, 1955, 1954, 1952, 1951, 1950, 1949, 1948, 1947, 1946, 1945, 1944, 1942, 1940, 1939, 1938, 1937, 1936, 1935, 1934, 1933, 1932, 1931, 1930, 1929, 1928, 1927, 1926, 1925, 1924, 1923, 1921, 1920
17607 PIONEER BLVD	2020, 2017, 2014, 2010, 2006, 2005, 2004, 2003, 2001, 2000, 1999, 1996, 1992, 1991, 1990, 1986, 1985, 1981, 1980, 1976, 1975, 1972, 1971, 1970, 1969, 1967, 1966, 1965, 1964, 1963, 1962, 1961, 1960, 1958, 1957, 1956, 1955, 1954, 1952, 1951, 1950, 1949, 1948, 1947, 1946, 1945, 1944, 1942, 1940, 1939, 1938, 1937, 1936, 1935, 1934, 1933, 1932, 1931, 1930, 1929, 1928, 1927, 1926, 1925, 1924, 1923, 1921, 1920
17607 PIONEER BLVD	2020, 2017, 2014, 2010, 2006, 2005, 2004, 2003, 2001, 1999, 1996, 1995, 1992, 1991, 1990, 1986, 1985, 1981, 1980, 1976, 1975, 1972, 1971, 1970, 1969, 1967, 1966, 1965, 1964, 1963, 1962, 1961, 1960, 1958, 1957, 1956, 1955, 1954, 1952, 1951, 1950, 1949, 1948, 1947, 1946, 1945, 1944, 1942, 1940, 1939, 1938, 1937, 1936, 1935, 1934, 1933, 1932, 1931, 1930, 1929, 1928, 1927, 1926, 1925, 1924, 1923, 1921, 1920
17607 PIONEER BLVD	2017, 2014, 2010, 2006, 2005, 2004, 2003, 2001, 2000, 1999, 1996, 1995, 1992, 1991, 1990, 1986, 1985, 1981, 1980, 1976, 1975, 1972, 1971, 1970, 1969, 1967, 1966, 1965, 1964, 1963, 1962, 1961, 1960, 1958, 1957, 1956, 1955, 1954, 1952, 1951, 1950, 1949, 1948, 1947, 1946, 1945, 1944, 1942, 1940, 1939, 1938, 1937, 1936, 1935, 1934, 1933, 1932, 1931, 1930, 1929, 1928, 1927, 1926, 1925, 1924, 1923, 1921, 1920
17607 PIONEER BLVD	2020, 2017, 2010, 2006, 2005, 2004, 2003, 2001, 2000, 1999, 1996, 1995, 1992, 1991, 1990, 1986, 1985, 1981, 1980, 1976, 1975, 1972, 1971, 1970, 1969, 1967, 1966, 1965, 1964, 1963, 1962, 1961, 1960, 1958, 1957, 1956, 1955, 1954, 1952, 1951, 1950, 1949, 1948, 1947, 1946, 1945, 1944, 1942, 1940, 1939, 1938, 1937, 1936, 1935, 1934, 1933, 1932, 1931, 1930, 1929, 1928, 1927, 1926, 1925, 1924, 1923, 1921, 1920
17607 PIONEER BLVD	2020, 2017, 2014, 2010, 2006, 2004, 2003, 2001, 2000, 1999, 1996, 1995, 1992, 1991, 1990, 1986, 1985, 1981, 1980, 1976, 1975, 1972, 1971, 1970, 1969, 1967, 1966, 1965, 1964, 1963, 1962, 1961, 1960, 1958, 1957, 1956, 1955, 1954, 1952, 1951, 1950, 1949, 1948, 1947, 1946, 1945, 1944, 1942, 1940, 1939, 1938, 1937, 1936, 1935, 1934, 1933, 1932, 1931, 1930, 1929, 1928, 1927, 1926, 1925, 1924, 1923, 1921, 1920
17607 PIONEER BLVD	2020, 2017, 2014, 2010, 2005, 2004, 2003, 2001, 2000, 1999, 1996, 1995, 1992, 1991, 1990, 1986, 1985, 1981, 1980, 1976, 1975, 1972, 1971, 1970, 1969, 1967, 1966, 1965, 1964, 1963, 1962, 1961, 1960, 1958, 1957, 1956, 1955, 1954, 1952, 1951, 1950, 1949, 1948, 1947, 1946, 1945, 1944, 1942, 1940, 1939, 1938, 1937, 1936, 1935, 1934, 1933, 1932, 1931, 1930, 1929, 1928, 1927, 1926, 1925, 1924, 1923, 1921, 1920
17608 PIONEER BLVD	2020, 2017, 2014, 2010, 2006, 2004, 2003, 2001, 2000, 1999, 1996, 1995, 1992, 1991, 1990, 1986, 1985, 1981, 1980, 1976, 1975, 1972, 1971, 1970, 1969, 1967, 1966, 1965, 1964, 1963, 1962, 1961, 1960, 1958, 1957, 1956, 1955, 1954, 1952, 1951, 1950, 1949, 1948, 1947, 1946, 1945, 1944, 1942, 1940, 1939, 1938, 1937, 1936, 1935, 1934, 1933, 1932, 1931, 1930, 1929, 1928, 1927, 1926, 1925, 1924, 1923, 1921, 1920

FINDINGS

Address Researched	Address Not Identified in Research Source
17608 PIONEER BLVD	2020, 2017, 2014, 2010, 2006, 2005, 2004, 2003, 2001, 1999, 1996, 1995, 1992, 1991, 1990, 1986, 1985, 1981, 1980, 1976, 1975, 1972, 1971, 1970, 1969, 1967, 1966, 1965, 1964, 1963, 1962, 1961, 1960, 1958, 1957, 1956, 1955, 1954, 1952, 1951, 1950, 1949, 1948, 1947, 1946, 1945, 1944, 1942, 1940, 1939, 1938, 1937, 1936, 1935, 1934, 1933, 1932, 1931, 1930, 1929, 1928, 1927, 1926, 1925, 1924, 1923, 1921, 1920
17608 PIONEER BLVD	2020, 2017, 2014, 2010, 2006, 2005, 2004, 2003, 2001, 2000, 1999, 1996, 1995, 1991, 1990, 1986, 1985, 1981, 1980, 1976, 1975, 1972, 1971, 1970, 1969, 1967, 1966, 1965, 1964, 1963, 1962, 1961, 1960, 1958, 1957, 1956, 1955, 1954, 1952, 1951, 1950, 1949, 1948, 1947, 1946, 1945, 1944, 1942, 1940, 1939, 1938, 1937, 1936, 1935, 1934, 1933, 1932, 1931, 1930, 1929, 1928, 1927, 1926, 1925, 1924, 1923, 1921, 1920
17609 PIONEER BLVD	2020, 2017, 2014, 2010, 2006, 2005, 2004, 2003, 2001, 2000, 1999, 1996, 1995, 1991, 1990, 1986, 1985, 1981, 1980, 1976, 1975, 1972, 1971, 1970, 1969, 1967, 1966, 1965, 1964, 1963, 1962, 1961, 1960, 1958, 1957, 1956, 1955, 1954, 1952, 1951, 1950, 1949, 1948, 1947, 1946, 1945, 1944, 1942, 1940, 1939, 1938, 1937, 1936, 1935, 1934, 1933, 1932, 1931, 1930, 1929, 1928, 1927, 1926, 1925, 1924, 1923, 1921, 1920
17609 PIONEER BLVD	2020, 2017, 2014, 2010, 2006, 2005, 2004, 2003, 2001, 1999, 1996, 1995, 1992, 1991, 1990, 1986, 1985, 1981, 1980, 1976, 1975, 1972, 1971, 1970, 1969, 1967, 1966, 1965, 1964, 1963, 1962, 1961, 1960, 1958, 1957, 1956, 1955, 1954, 1952, 1951, 1950, 1949, 1948, 1947, 1946, 1945, 1944, 1942, 1940, 1939, 1938, 1937, 1936, 1935, 1934, 1933, 1932, 1931, 1930, 1929, 1928, 1927, 1926, 1925, 1924, 1923, 1921, 1920
17609 PIONEER BLVD	2020, 2017, 2014, 2010, 2006, 2005, 2004, 2003, 2001, 2000, 1999, 1996, 1992, 1991, 1990, 1986, 1985, 1981, 1980, 1976, 1975, 1972, 1971, 1970, 1969, 1967, 1966, 1965, 1964, 1963, 1962, 1961, 1960, 1958, 1957, 1956, 1955, 1954, 1952, 1951, 1950, 1949, 1948, 1947, 1946, 1945, 1944, 1942, 1940, 1939, 1938, 1937, 1936, 1935, 1934, 1933, 1932, 1931, 1930, 1929, 1928, 1927, 1926, 1925, 1924, 1923, 1921, 1920
17609 PIONEER BLVD	2020, 2017, 2014, 2010, 2006, 2004, 2003, 2001, 2000, 1999, 1996, 1995, 1992, 1991, 1990, 1986, 1985, 1981, 1980, 1976, 1975, 1972, 1971, 1970, 1969, 1967, 1966, 1965, 1964, 1963, 1962, 1961, 1960, 1958, 1957, 1956, 1955, 1954, 1952, 1951, 1950, 1949, 1948, 1947, 1946, 1945, 1944, 1942, 1940, 1939, 1938, 1937, 1936, 1935, 1934, 1933, 1932, 1931, 1930, 1929, 1928, 1927, 1926, 1925, 1924, 1923, 1921, 1920
17609 PIONEER BLVD	2020, 2017, 2014, 2010, 2005, 2004, 2003, 2001, 2000, 1999, 1996, 1995, 1992, 1991, 1990, 1986, 1985, 1981, 1980, 1976, 1975, 1972, 1971, 1970, 1969, 1967, 1966, 1965, 1964, 1963, 1962, 1961, 1960, 1958, 1957, 1956, 1955, 1954, 1952, 1951, 1950, 1949, 1948, 1947, 1946, 1945, 1944, 1942, 1940, 1939, 1938, 1937, 1936, 1935, 1934, 1933, 1932, 1931, 1930, 1929, 1928, 1927, 1926, 1925, 1924, 1923, 1921, 1920
17609 PIONEER BLVD	2020, 2017, 2014, 2006, 2005, 2004, 2003, 2001, 2000, 1999, 1996, 1995, 1992, 1991, 1990, 1986, 1985, 1981, 1980, 1976, 1975, 1972, 1971, 1970, 1969, 1967, 1966, 1965, 1964, 1963, 1962, 1961, 1960, 1958, 1957, 1956, 1955, 1954, 1952, 1951, 1950, 1949, 1948, 1947, 1946, 1945, 1944, 1942, 1940, 1939, 1938, 1937, 1936, 1935, 1934, 1933, 1932, 1931, 1930, 1929, 1928, 1927, 1926, 1925, 1924, 1923, 1921, 1920
17611 PIONEER BLVD	2020, 2017, 2014, 2010, 2006, 2005, 2004, 2003, 2001, 2000, 1999, 1996, 1995, 1991, 1990, 1986, 1985, 1981, 1980, 1976, 1975, 1972, 1971, 1970, 1969, 1967, 1966, 1965, 1964, 1963, 1962, 1961, 1960, 1958, 1957, 1956, 1955, 1954, 1952, 1951, 1950, 1949, 1948, 1947, 1946, 1945, 1944, 1942, 1940, 1939, 1938, 1937, 1936, 1935, 1934, 1933, 1932, 1931, 1930, 1929, 1928, 1927, 1926, 1925, 1924, 1923, 1921, 1920

FINDINGS

Address Researched	Address Not Identified in Research Source
17611 PIONEER BLVD	2020, 2017, 2014, 2010, 2006, 2005, 2004, 2003, 2001, 1999, 1996, 1995, 1992, 1991, 1990, 1986, 1985, 1981, 1980, 1976, 1975, 1972, 1971, 1970, 1969, 1967, 1966, 1965, 1964, 1963, 1962, 1961, 1960, 1958, 1957, 1956, 1955, 1954, 1952, 1951, 1950, 1949, 1948, 1947, 1946, 1945, 1944, 1942, 1940, 1939, 1938, 1937, 1936, 1935, 1934, 1933, 1932, 1931, 1930, 1929, 1928, 1927, 1926, 1925, 1924, 1923, 1921, 1920
17611 PIONEER BLVD	2020, 2017, 2014, 2010, 2006, 2005, 2004, 2003, 2001, 2000, 1999, 1996, 1992, 1991, 1990, 1986, 1985, 1981, 1980, 1976, 1975, 1972, 1971, 1970, 1969, 1967, 1966, 1965, 1964, 1963, 1962, 1961, 1960, 1958, 1957, 1956, 1955, 1954, 1952, 1951, 1950, 1949, 1948, 1947, 1946, 1945, 1944, 1942, 1940, 1939, 1938, 1937, 1936, 1935, 1934, 1933, 1932, 1931, 1930, 1929, 1928, 1927, 1926, 1925, 1924, 1923, 1921, 1920
17611 PIONEER BLVD	2020, 2017, 2014, 2010, 2006, 2004, 2003, 2001, 2000, 1999, 1996, 1995, 1992, 1991, 1990, 1986, 1985, 1981, 1980, 1976, 1975, 1972, 1971, 1970, 1969, 1967, 1966, 1965, 1964, 1963, 1962, 1961, 1960, 1958, 1957, 1956, 1955, 1954, 1952, 1951, 1950, 1949, 1948, 1947, 1946, 1945, 1944, 1942, 1940, 1939, 1938, 1937, 1936, 1935, 1934, 1933, 1932, 1931, 1930, 1929, 1928, 1927, 1926, 1925, 1924, 1923, 1921, 1920
17611 PIONEER BLVD	2020, 2017, 2014, 2010, 2005, 2004, 2003, 2001, 2000, 1999, 1996, 1995, 1992, 1991, 1990, 1986, 1985, 1981, 1980, 1976, 1975, 1972, 1971, 1970, 1969, 1967, 1966, 1965, 1964, 1963, 1962, 1961, 1960, 1958, 1957, 1956, 1955, 1954, 1952, 1951, 1950, 1949, 1948, 1947, 1946, 1945, 1944, 1942, 1940, 1939, 1938, 1937, 1936, 1935, 1934, 1933, 1932, 1931, 1930, 1929, 1928, 1927, 1926, 1925, 1924, 1923, 1921, 1920
17611 PIONEER BLVD	2020, 2017, 2014, 2006, 2005, 2004, 2003, 2001, 2000, 1999, 1996, 1995, 1992, 1991, 1990, 1986, 1985, 1981, 1980, 1976, 1975, 1972, 1971, 1970, 1969, 1967, 1966, 1965, 1964, 1963, 1962, 1961, 1960, 1958, 1957, 1956, 1955, 1954, 1952, 1951, 1950, 1949, 1948, 1947, 1946, 1945, 1944, 1942, 1940, 1939, 1938, 1937, 1936, 1935, 1934, 1933, 1932, 1931, 1930, 1929, 1928, 1927, 1926, 1925, 1924, 1923, 1921, 1920
17611 PIONEER BLVD	2020, 2017, 2010, 2006, 2005, 2004, 2003, 2001, 2000, 1999, 1996, 1995, 1992, 1991, 1990, 1986, 1985, 1981, 1980, 1976, 1975, 1972, 1971, 1970, 1969, 1967, 1966, 1965, 1964, 1963, 1962, 1961, 1960, 1958, 1957, 1956, 1955, 1954, 1952, 1951, 1950, 1949, 1948, 1947, 1946, 1945, 1944, 1942, 1940, 1939, 1938, 1937, 1936, 1935, 1934, 1933, 1932, 1931, 1930, 1929, 1928, 1927, 1926, 1925, 1924, 1923, 1921, 1920
17611 PIONEER BLVD	2017, 2014, 2010, 2006, 2005, 2004, 2003, 2001, 2000, 1999, 1996, 1995, 1992, 1991, 1990, 1986, 1985, 1981, 1980, 1976, 1975, 1972, 1971, 1970, 1969, 1967, 1966, 1965, 1964, 1963, 1962, 1961, 1960, 1958, 1957, 1956, 1955, 1954, 1952, 1951, 1950, 1949, 1948, 1947, 1946, 1945, 1944, 1942, 1940, 1939, 1938, 1937, 1936, 1935, 1934, 1933, 1932, 1931, 1930, 1929, 1928, 1927, 1926, 1925, 1924, 1923, 1921, 1920
17613 PIONEER BLVD	2017, 2014, 2010, 2006, 2005, 2004, 2003, 2001, 2000, 1999, 1996, 1995, 1992, 1991, 1990, 1986, 1985, 1981, 1980, 1976, 1975, 1972, 1971, 1970, 1969, 1967, 1966, 1965, 1964, 1963, 1962, 1961, 1960, 1958, 1957, 1956, 1955, 1954, 1952, 1951, 1950, 1949, 1948, 1947, 1946, 1945, 1944, 1942, 1940, 1939, 1938, 1937, 1936, 1935, 1934, 1933, 1932, 1931, 1930, 1929, 1928, 1927, 1926, 1925, 1924, 1923, 1921, 1920
17613 PIONEER BLVD	2020, 2017, 2010, 2006, 2005, 2004, 2003, 2001, 2000, 1999, 1996, 1995, 1992, 1991, 1990, 1986, 1985, 1981, 1980, 1976, 1975, 1972, 1971, 1970, 1969, 1967, 1966, 1965, 1964, 1963, 1962, 1961, 1960, 1958, 1957, 1956, 1955, 1954, 1952, 1951, 1950, 1949, 1948, 1947, 1946, 1945, 1944, 1942, 1940, 1939, 1938, 1937, 1936, 1935, 1934, 1933, 1932, 1931, 1930, 1929, 1928, 1927, 1926, 1925, 1924, 1923, 1921, 1920

FINDINGS

Address Researched	Address Not Identified in Research Source
17613 PIONEER BLVD	2020, 2017, 2014, 2006, 2005, 2004, 2003, 2001, 2000, 1999, 1996, 1995, 1992, 1991, 1990, 1986, 1985, 1981, 1980, 1976, 1975, 1972, 1971, 1970, 1969, 1967, 1966, 1965, 1964, 1963, 1962, 1961, 1960, 1958, 1957, 1956, 1955, 1954, 1952, 1951, 1950, 1949, 1948, 1947, 1946, 1945, 1944, 1942, 1940, 1939, 1938, 1937, 1936, 1935, 1934, 1933, 1932, 1931, 1930, 1929, 1928, 1927, 1926, 1925, 1924, 1923, 1921, 1920
17613 PIONEER BLVD	2020, 2017, 2014, 2010, 2005, 2004, 2003, 2001, 2000, 1999, 1996, 1995, 1992, 1991, 1990, 1986, 1985, 1981, 1980, 1976, 1975, 1972, 1971, 1970, 1969, 1967, 1966, 1965, 1964, 1963, 1962, 1961, 1960, 1958, 1957, 1956, 1955, 1954, 1952, 1951, 1950, 1949, 1948, 1947, 1946, 1945, 1944, 1942, 1940, 1939, 1938, 1937, 1936, 1935, 1934, 1933, 1932, 1931, 1930, 1929, 1928, 1927, 1926, 1925, 1924, 1923, 1921, 1920
17613 PIONEER BLVD	2020, 2017, 2014, 2010, 2006, 2004, 2003, 2001, 2000, 1999, 1996, 1995, 1992, 1991, 1990, 1986, 1985, 1981, 1980, 1976, 1975, 1972, 1971, 1970, 1969, 1967, 1966, 1965, 1964, 1963, 1962, 1961, 1960, 1958, 1957, 1956, 1955, 1954, 1952, 1951, 1950, 1949, 1948, 1947, 1946, 1945, 1944, 1942, 1940, 1939, 1938, 1937, 1936, 1935, 1934, 1933, 1932, 1931, 1930, 1929, 1928, 1927, 1926, 1925, 1924, 1923, 1921, 1920
17613 PIONEER BLVD	2020, 2017, 2014, 2010, 2006, 2005, 2004, 2003, 2001, 2000, 1999, 1996, 1992, 1991, 1990, 1986, 1985, 1981, 1980, 1976, 1975, 1972, 1971, 1970, 1969, 1967, 1966, 1965, 1964, 1963, 1962, 1961, 1960, 1958, 1957, 1956, 1955, 1954, 1952, 1951, 1950, 1949, 1948, 1947, 1946, 1945, 1944, 1942, 1940, 1939, 1938, 1937, 1936, 1935, 1934, 1933, 1932, 1931, 1930, 1929, 1928, 1927, 1926, 1925, 1924, 1923, 1921, 1920
17613 PIONEER BLVD	2020, 2017, 2014, 2010, 2006, 2005, 2004, 2003, 2001, 1999, 1996, 1995, 1992, 1991, 1990, 1986, 1985, 1981, 1980, 1976, 1975, 1972, 1971, 1970, 1969, 1967, 1966, 1965, 1964, 1963, 1962, 1961, 1960, 1958, 1957, 1956, 1955, 1954, 1952, 1951, 1950, 1949, 1948, 1947, 1946, 1945, 1944, 1942, 1940, 1939, 1938, 1937, 1936, 1935, 1934, 1933, 1932, 1931, 1930, 1929, 1928, 1927, 1926, 1925, 1924, 1923, 1921, 1920
17613 PIONEER BLVD	2020, 2017, 2014, 2010, 2006, 2005, 2004, 2003, 2001, 2000, 1999, 1996, 1995, 1991, 1990, 1986, 1985, 1981, 1980, 1976, 1975, 1972, 1971, 1970, 1969, 1967, 1966, 1965, 1964, 1963, 1962, 1961, 1960, 1958, 1957, 1956, 1955, 1954, 1952, 1951, 1950, 1949, 1948, 1947, 1946, 1945, 1944, 1942, 1940, 1939, 1938, 1937, 1936, 1935, 1934, 1933, 1932, 1931, 1930, 1929, 1928, 1927, 1926, 1925, 1924, 1923, 1921, 1920
17615 PIONEER BLVD	2020, 2017, 2014, 2010, 2006, 2005, 2004, 2003, 2001, 2000, 1999, 1996, 1995, 1991, 1990, 1986, 1985, 1981, 1980, 1976, 1975, 1972, 1971, 1970, 1969, 1967, 1966, 1965, 1964, 1963, 1962, 1961, 1960, 1958, 1957, 1956, 1955, 1954, 1952, 1951, 1950, 1949, 1948, 1947, 1946, 1945, 1944, 1942, 1940, 1939, 1938, 1937, 1936, 1935, 1934, 1933, 1932, 1931, 1930, 1929, 1928, 1927, 1926, 1925, 1924, 1923, 1921, 1920
17615 PIONEER BLVD	2020, 2017, 2014, 2010, 2006, 2005, 2004, 2003, 2001, 1999, 1996, 1995, 1992, 1991, 1990, 1986, 1985, 1981, 1980, 1976, 1975, 1972, 1971, 1970, 1969, 1967, 1966, 1965, 1964, 1963, 1962, 1961, 1960, 1958, 1957, 1956, 1955, 1954, 1952, 1951, 1950, 1949, 1948, 1947, 1946, 1945, 1944, 1942, 1940, 1939, 1938, 1937, 1936, 1935, 1934, 1933, 1932, 1931, 1930, 1929, 1928, 1927, 1926, 1925, 1924, 1923, 1921, 1920
17615 PIONEER BLVD	2020, 2017, 2014, 2010, 2006, 2004, 2003, 2001, 2000, 1999, 1996, 1995, 1992, 1991, 1990, 1986, 1985, 1981, 1980, 1976, 1975, 1972, 1971, 1970, 1969, 1967, 1966, 1965, 1964, 1963, 1962, 1961, 1960, 1958, 1957, 1956, 1955, 1954, 1952, 1951, 1950, 1949, 1948, 1947, 1946, 1945, 1944, 1942, 1940, 1939, 1938, 1937, 1936, 1935, 1934, 1933, 1932, 1931, 1930, 1929, 1928, 1927, 1926, 1925, 1924, 1923, 1921, 1920

FINDINGS

Address Researched	Address Not Identified in Research Source
17615 PIONEER BLVD	2020, 2017, 2014, 2010, 2005, 2004, 2003, 2001, 2000, 1999, 1996, 1995, 1992, 1991, 1990, 1986, 1985, 1981, 1980, 1976, 1975, 1972, 1971, 1970, 1969, 1967, 1966, 1965, 1964, 1963, 1962, 1961, 1960, 1958, 1957, 1956, 1955, 1954, 1952, 1951, 1950, 1949, 1948, 1947, 1946, 1945, 1944, 1942, 1940, 1939, 1938, 1937, 1936, 1935, 1934, 1933, 1932, 1931, 1930, 1929, 1928, 1927, 1926, 1925, 1924, 1923, 1921, 1920
17615 PIONEER BLVD	2020, 2017, 2014, 2006, 2005, 2004, 2003, 2001, 2000, 1999, 1996, 1995, 1992, 1991, 1990, 1986, 1985, 1981, 1980, 1976, 1975, 1972, 1971, 1970, 1969, 1967, 1966, 1965, 1964, 1963, 1962, 1961, 1960, 1958, 1957, 1956, 1955, 1954, 1952, 1951, 1950, 1949, 1948, 1947, 1946, 1945, 1944, 1942, 1940, 1939, 1938, 1937, 1936, 1935, 1934, 1933, 1932, 1931, 1930, 1929, 1928, 1927, 1926, 1925, 1924, 1923, 1921, 1920
17615 PIONEER BLVD	2020, 2017, 2010, 2006, 2005, 2004, 2003, 2001, 2000, 1999, 1996, 1995, 1992, 1991, 1990, 1986, 1985, 1981, 1980, 1976, 1975, 1972, 1971, 1970, 1969, 1967, 1966, 1965, 1964, 1963, 1962, 1961, 1960, 1958, 1957, 1956, 1955, 1954, 1952, 1951, 1950, 1949, 1948, 1947, 1946, 1945, 1944, 1942, 1940, 1939, 1938, 1937, 1936, 1935, 1934, 1933, 1932, 1931, 1930, 1929, 1928, 1927, 1926, 1925, 1924, 1923, 1921, 1920
17615 PIONEER BLVD	2017, 2014, 2010, 2006, 2005, 2004, 2003, 2001, 2000, 1999, 1996, 1995, 1992, 1991, 1990, 1986, 1985, 1981, 1980, 1976, 1975, 1972, 1971, 1970, 1969, 1967, 1966, 1965, 1964, 1963, 1962, 1961, 1960, 1958, 1957, 1956, 1955, 1954, 1952, 1951, 1950, 1949, 1948, 1947, 1946, 1945, 1944, 1942, 1940, 1939, 1938, 1937, 1936, 1935, 1934, 1933, 1932, 1931, 1930, 1929, 1928, 1927, 1926, 1925, 1924, 1923, 1921, 1920
17617 PIONEER BLVD	2017, 2014, 2010, 2006, 2005, 2004, 2003, 2001, 2000, 1999, 1996, 1995, 1992, 1991, 1990, 1986, 1985, 1981, 1980, 1976, 1975, 1972, 1971, 1970, 1969, 1967, 1966, 1965, 1964, 1963, 1962, 1961, 1960, 1958, 1957, 1956, 1955, 1954, 1952, 1951, 1950, 1949, 1948, 1947, 1946, 1945, 1944, 1942, 1940, 1939, 1938, 1937, 1936, 1935, 1934, 1933, 1932, 1931, 1930, 1929, 1928, 1927, 1926, 1925, 1924, 1923, 1921, 1920
17617 PIONEER BLVD	2020, 2017, 2010, 2006, 2005, 2004, 2003, 2001, 2000, 1999, 1996, 1995, 1992, 1991, 1990, 1986, 1985, 1981, 1980, 1976, 1975, 1972, 1971, 1970, 1969, 1967, 1966, 1965, 1964, 1963, 1962, 1961, 1960, 1958, 1957, 1956, 1955, 1954, 1952, 1951, 1950, 1949, 1948, 1947, 1946, 1945, 1944, 1942, 1940, 1939, 1938, 1937, 1936, 1935, 1934, 1933, 1932, 1931, 1930, 1929, 1928, 1927, 1926, 1925, 1924, 1923, 1921, 1920
17617 PIONEER BLVD	2020, 2017, 2014, 2006, 2005, 2004, 2003, 2001, 2000, 1999, 1996, 1995, 1992, 1991, 1990, 1986, 1985, 1981, 1980, 1976, 1975, 1972, 1971, 1970, 1969, 1967, 1966, 1965, 1964, 1963, 1962, 1961, 1960, 1958, 1957, 1956, 1955, 1954, 1952, 1951, 1950, 1949, 1948, 1947, 1946, 1945, 1944, 1942, 1940, 1939, 1938, 1937, 1936, 1935, 1934, 1933, 1932, 1931, 1930, 1929, 1928, 1927, 1926, 1925, 1924, 1923, 1921, 1920
17617 PIONEER BLVD	2020, 2017, 2014, 2010, 2005, 2004, 2003, 2001, 2000, 1999, 1996, 1995, 1992, 1991, 1990, 1986, 1985, 1981, 1980, 1976, 1975, 1972, 1971, 1970, 1969, 1967, 1966, 1965, 1964, 1963, 1962, 1961, 1960, 1958, 1957, 1956, 1955, 1954, 1952, 1951, 1950, 1949, 1948, 1947, 1946, 1945, 1944, 1942, 1940, 1939, 1938, 1937, 1936, 1935, 1934, 1933, 1932, 1931, 1930, 1929, 1928, 1927, 1926, 1925, 1924, 1923, 1921, 1920
17617 PIONEER BLVD	2020, 2017, 2014, 2010, 2006, 2004, 2003, 2001, 2000, 1999, 1996, 1995, 1992, 1991, 1990, 1986, 1985, 1981, 1980, 1976, 1975, 1972, 1971, 1970, 1969, 1967, 1966, 1965, 1964, 1963, 1962, 1961, 1960, 1958, 1957, 1956, 1955, 1954, 1952, 1951, 1950, 1949, 1948, 1947, 1946, 1945, 1944, 1942, 1940, 1939, 1938, 1937, 1936, 1935, 1934, 1933, 1932, 1931, 1930, 1929, 1928, 1927, 1926, 1925, 1924, 1923, 1921, 1920

FINDINGS

Address Researched	Address Not Identified in Research Source
17617 PIONEER BLVD	2020, 2017, 2014, 2010, 2006, 2005, 2004, 2003, 2001, 1999, 1996, 1995, 1992, 1991, 1990, 1986, 1985, 1981, 1980, 1976, 1975, 1972, 1971, 1970, 1969, 1967, 1966, 1965, 1964, 1963, 1962, 1961, 1960, 1958, 1957, 1956, 1955, 1954, 1952, 1951, 1950, 1949, 1948, 1947, 1946, 1945, 1944, 1942, 1940, 1939, 1938, 1937, 1936, 1935, 1934, 1933, 1932, 1931, 1930, 1929, 1928, 1927, 1926, 1925, 1924, 1923, 1921, 1920
17617 PIONEER BLVD	2020, 2017, 2014, 2010, 2006, 2005, 2004, 2003, 2001, 2000, 1999, 1996, 1992, 1991, 1990, 1986, 1985, 1981, 1980, 1976, 1975, 1972, 1971, 1970, 1969, 1967, 1966, 1965, 1964, 1963, 1962, 1961, 1960, 1958, 1957, 1956, 1955, 1954, 1952, 1951, 1950, 1949, 1948, 1947, 1946, 1945, 1944, 1942, 1940, 1939, 1938, 1937, 1936, 1935, 1934, 1933, 1932, 1931, 1930, 1929, 1928, 1927, 1926, 1925, 1924, 1923, 1921, 1920
17617 PIONEER BLVD	2020, 2017, 2014, 2010, 2006, 2005, 2004, 2003, 2001, 2000, 1999, 1996, 1995, 1991, 1990, 1986, 1985, 1981, 1980, 1976, 1975, 1972, 1971, 1970, 1969, 1967, 1966, 1965, 1964, 1963, 1962, 1961, 1960, 1958, 1957, 1956, 1955, 1954, 1952, 1951, 1950, 1949, 1948, 1947, 1946, 1945, 1944, 1942, 1940, 1939, 1938, 1937, 1936, 1935, 1934, 1933, 1932, 1931, 1930, 1929, 1928, 1927, 1926, 1925, 1924, 1923, 1921, 1920
17619 PIONEER BLVD	2020, 2017, 2014, 2010, 2006, 2005, 2004, 2003, 2001, 2000, 1999, 1996, 1995, 1992, 1985, 1981, 1980, 1976, 1975, 1972, 1971, 1970, 1969, 1967, 1966, 1965, 1964, 1963, 1962, 1961, 1960, 1958, 1957, 1956, 1955, 1954, 1952, 1951, 1950, 1949, 1948, 1947, 1946, 1945, 1944, 1942, 1940, 1939, 1938, 1937, 1936, 1935, 1934, 1933, 1932, 1931, 1930, 1929, 1928, 1927, 1926, 1925, 1924, 1923, 1921, 1920
17619 PIONEER BLVD	2020, 2017, 2014, 2010, 2006, 2005, 2004, 2003, 2001, 1999, 1996, 1995, 1992, 1991, 1990, 1986, 1985, 1981, 1980, 1976, 1975, 1972, 1971, 1970, 1969, 1967, 1966, 1965, 1964, 1963, 1962, 1961, 1960, 1958, 1957, 1956, 1955, 1954, 1952, 1951, 1950, 1949, 1948, 1947, 1946, 1945, 1944, 1942, 1940, 1939, 1938, 1937, 1936, 1935, 1934, 1933, 1932, 1931, 1930, 1929, 1928, 1927, 1926, 1925, 1924, 1923, 1921, 1920
17619 PIONEER BLVD	2020, 2017, 2014, 2010, 2006, 2005, 2004, 2003, 2001, 2000, 1999, 1996, 1992, 1991, 1990, 1986, 1985, 1981, 1980, 1976, 1975, 1972, 1971, 1970, 1969, 1967, 1966, 1965, 1964, 1963, 1962, 1961, 1960, 1958, 1957, 1956, 1955, 1954, 1952, 1951, 1950, 1949, 1948, 1947, 1946, 1945, 1944, 1942, 1940, 1939, 1938, 1937, 1936, 1935, 1934, 1933, 1932, 1931, 1930, 1929, 1928, 1927, 1926, 1925, 1924, 1923, 1921, 1920
17619 PIONEER BLVD	2020, 2017, 2014, 2010, 2006, 2005, 2004, 2003, 2001, 2000, 1999, 1996, 1995, 1991, 1990, 1986, 1985, 1981, 1980, 1976, 1975, 1972, 1971, 1970, 1969, 1967, 1966, 1965, 1964, 1963, 1962, 1961, 1960, 1958, 1957, 1956, 1955, 1954, 1952, 1951, 1950, 1949, 1948, 1947, 1946, 1945, 1944, 1942, 1940, 1939, 1938, 1937, 1936, 1935, 1934, 1933, 1932, 1931, 1930, 1929, 1928, 1927, 1926, 1925, 1924, 1923, 1921, 1920
17619 PIONEER BLVD	2020, 2017, 2014, 2010, 2006, 2004, 2003, 2001, 2000, 1999, 1996, 1995, 1992, 1991, 1990, 1986, 1985, 1981, 1980, 1976, 1975, 1972, 1971, 1970, 1969, 1967, 1966, 1965, 1964, 1963, 1962, 1961, 1960, 1958, 1957, 1956, 1955, 1954, 1952, 1951, 1950, 1949, 1948, 1947, 1946, 1945, 1944, 1942, 1940, 1939, 1938, 1937, 1936, 1935, 1934, 1933, 1932, 1931, 1930, 1929, 1928, 1927, 1926, 1925, 1924, 1923, 1921, 1920
17619 PIONEER BLVD	2020, 2017, 2014, 2010, 2005, 2004, 2003, 2001, 2000, 1999, 1996, 1995, 1992, 1991, 1990, 1986, 1985, 1981, 1980, 1976, 1975, 1972, 1971, 1970, 1969, 1967, 1966, 1965, 1964, 1963, 1962, 1961, 1960, 1958, 1957, 1956, 1955, 1954, 1952, 1951, 1950, 1949, 1948, 1947, 1946, 1945, 1944, 1942, 1940, 1939, 1938, 1937, 1936, 1935, 1934, 1933, 1932, 1931, 1930, 1929, 1928, 1927, 1926, 1925, 1924, 1923, 1921, 1920

FINDINGS

Address Researched	Address Not Identified in Research Source
17619 PIONEER BLVD	2020, 2017, 2014, 2006, 2005, 2004, 2003, 2001, 2000, 1999, 1996, 1995, 1992, 1991, 1990, 1986, 1985, 1981, 1980, 1976, 1975, 1972, 1971, 1970, 1969, 1967, 1966, 1965, 1964, 1963, 1962, 1961, 1960, 1958, 1957, 1956, 1955, 1954, 1952, 1951, 1950, 1949, 1948, 1947, 1946, 1945, 1944, 1942, 1940, 1939, 1938, 1937, 1936, 1935, 1934, 1933, 1932, 1931, 1930, 1929, 1928, 1927, 1926, 1925, 1924, 1923, 1921, 1920
17619 PIONEER BLVD	2020, 2017, 2010, 2006, 2005, 2004, 2003, 2001, 2000, 1999, 1996, 1995, 1992, 1991, 1990, 1986, 1985, 1981, 1980, 1976, 1975, 1972, 1971, 1970, 1969, 1967, 1966, 1965, 1964, 1963, 1962, 1961, 1960, 1958, 1957, 1956, 1955, 1954, 1952, 1951, 1950, 1949, 1948, 1947, 1946, 1945, 1944, 1942, 1940, 1939, 1938, 1937, 1936, 1935, 1934, 1933, 1932, 1931, 1930, 1929, 1928, 1927, 1926, 1925, 1924, 1923, 1921, 1920
17619 PIONEER BLVD	2017, 2014, 2010, 2006, 2005, 2004, 2003, 2001, 2000, 1999, 1996, 1995, 1992, 1991, 1990, 1986, 1985, 1981, 1980, 1976, 1975, 1972, 1971, 1970, 1969, 1967, 1966, 1965, 1964, 1963, 1962, 1961, 1960, 1958, 1957, 1956, 1955, 1954, 1952, 1951, 1950, 1949, 1948, 1947, 1946, 1945, 1944, 1942, 1940, 1939, 1938, 1937, 1936, 1935, 1934, 1933, 1932, 1931, 1930, 1929, 1928, 1927, 1926, 1925, 1924, 1923, 1921, 1920
17619 PIONEER BLVD	2020, 2017, 2014, 2010, 2006, 2005, 2004, 2003, 2001, 2000, 1999, 1996, 1995, 1992, 1991, 1990, 1986, 1985, 1980, 1976, 1975, 1972, 1971, 1970, 1969, 1967, 1966, 1965, 1964, 1963, 1962, 1961, 1960, 1958, 1957, 1956, 1955, 1954, 1952, 1951, 1950, 1949, 1948, 1947, 1946, 1945, 1944, 1942, 1940, 1939, 1938, 1937, 1936, 1935, 1934, 1933, 1932, 1931, 1930, 1929, 1928, 1927, 1926, 1925, 1924, 1923, 1921, 1920
17621 PIONEER BLVD	2017, 2014, 2010, 2006, 2005, 2004, 2003, 2001, 2000, 1999, 1996, 1995, 1992, 1991, 1990, 1986, 1985, 1981, 1980, 1976, 1975, 1972, 1971, 1970, 1969, 1967, 1966, 1965, 1964, 1963, 1962, 1961, 1960, 1958, 1957, 1956, 1955, 1954, 1952, 1951, 1950, 1949, 1948, 1947, 1946, 1945, 1944, 1942, 1940, 1939, 1938, 1937, 1936, 1935, 1934, 1933, 1932, 1931, 1930, 1929, 1928, 1927, 1926, 1925, 1924, 1923, 1921, 1920
17621 PIONEER BLVD	2020, 2017, 2014, 2010, 2005, 2004, 2003, 2001, 2000, 1999, 1996, 1995, 1992, 1991, 1990, 1986, 1985, 1981, 1980, 1976, 1975, 1972, 1971, 1970, 1969, 1967, 1966, 1965, 1964, 1963, 1962, 1961, 1960, 1958, 1957, 1956, 1955, 1954, 1952, 1951, 1950, 1949, 1948, 1947, 1946, 1945, 1944, 1942, 1940, 1939, 1938, 1937, 1936, 1935, 1934, 1933, 1932, 1931, 1930, 1929, 1928, 1927, 1926, 1925, 1924, 1923, 1921, 1920
17621 PIONEER BLVD	2020, 2017, 2014, 2010, 2006, 2005, 2004, 2003, 2001, 2000, 1999, 1996, 1995, 1991, 1990, 1986, 1985, 1981, 1980, 1976, 1975, 1972, 1971, 1970, 1969, 1967, 1966, 1965, 1964, 1963, 1962, 1961, 1960, 1958, 1957, 1956, 1955, 1954, 1952, 1951, 1950, 1949, 1948, 1947, 1946, 1945, 1944, 1942, 1940, 1939, 1938, 1937, 1936, 1935, 1934, 1933, 1932, 1931, 1930, 1929, 1928, 1927, 1926, 1925, 1924, 1923, 1921, 1920
17621 PIONEER BLVD	2020, 2017, 2014, 2010, 2006, 2005, 2004, 2003, 2001, 2000, 1999, 1996, 1992, 1991, 1990, 1986, 1985, 1981, 1980, 1976, 1975, 1972, 1971, 1970, 1969, 1967, 1966, 1965, 1964, 1963, 1962, 1961, 1960, 1958, 1957, 1956, 1955, 1954, 1952, 1951, 1950, 1949, 1948, 1947, 1946, 1945, 1944, 1942, 1940, 1939, 1938, 1937, 1936, 1935, 1934, 1933, 1932, 1931, 1930, 1929, 1928, 1927, 1926, 1925, 1924, 1923, 1921, 1920
17621 PIONEER BLVD	2020, 2017, 2014, 2010, 2006, 2005, 2004, 2003, 2001, 1999, 1996, 1995, 1992, 1991, 1990, 1986, 1985, 1981, 1980, 1976, 1975, 1972, 1971, 1970, 1969, 1967, 1966, 1965, 1964, 1963, 1962, 1961, 1960, 1958, 1957, 1956, 1955, 1954, 1952, 1951, 1950, 1949, 1948, 1947, 1946, 1945, 1944, 1942, 1940, 1939, 1938, 1937, 1936, 1935, 1934, 1933, 1932, 1931, 1930, 1929, 1928, 1927, 1926, 1925, 1924, 1923, 1921, 1920

FINDINGS

Address Researched	Address Not Identified in Research Source
17623 PIONEER BLVD	2020, 2017, 2014, 2010, 2006, 2005, 2004, 2003, 2001, 1999, 1996, 1995, 1992, 1991, 1990, 1986, 1985, 1981, 1980, 1976, 1975, 1972, 1971, 1970, 1969, 1967, 1966, 1965, 1964, 1963, 1962, 1961, 1960, 1958, 1957, 1956, 1955, 1954, 1952, 1951, 1950, 1949, 1948, 1947, 1946, 1945, 1944, 1942, 1940, 1939, 1938, 1937, 1936, 1935, 1934, 1933, 1932, 1931, 1930, 1929, 1928, 1927, 1926, 1925, 1924, 1923, 1921, 1920
17623 PIONEER BLVD	2020, 2017, 2014, 2010, 2006, 2005, 2004, 2003, 2001, 2000, 1999, 1996, 1992, 1991, 1990, 1986, 1985, 1981, 1980, 1976, 1975, 1972, 1971, 1970, 1969, 1967, 1966, 1965, 1964, 1963, 1962, 1961, 1960, 1958, 1957, 1956, 1955, 1954, 1952, 1951, 1950, 1949, 1948, 1947, 1946, 1945, 1944, 1942, 1940, 1939, 1938, 1937, 1936, 1935, 1934, 1933, 1932, 1931, 1930, 1929, 1928, 1927, 1926, 1925, 1924, 1923, 1921, 1920
17623 PIONEER BLVD	2020, 2017, 2014, 2010, 2006, 2005, 2004, 2003, 2001, 2000, 1999, 1996, 1995, 1991, 1990, 1986, 1985, 1981, 1980, 1976, 1975, 1972, 1971, 1970, 1969, 1967, 1966, 1965, 1964, 1963, 1962, 1961, 1960, 1958, 1957, 1956, 1955, 1954, 1952, 1951, 1950, 1949, 1948, 1947, 1946, 1945, 1944, 1942, 1940, 1939, 1938, 1937, 1936, 1935, 1934, 1933, 1932, 1931, 1930, 1929, 1928, 1927, 1926, 1925, 1924, 1923, 1921, 1920
17623 PIONEER BLVD	2020, 2017, 2014, 2010, 2005, 2004, 2003, 2001, 2000, 1999, 1996, 1995, 1992, 1991, 1990, 1986, 1985, 1981, 1980, 1976, 1975, 1972, 1971, 1970, 1969, 1967, 1966, 1965, 1964, 1963, 1962, 1961, 1960, 1958, 1957, 1956, 1955, 1954, 1952, 1951, 1950, 1949, 1948, 1947, 1946, 1945, 1944, 1942, 1940, 1939, 1938, 1937, 1936, 1935, 1934, 1933, 1932, 1931, 1930, 1929, 1928, 1927, 1926, 1925, 1924, 1923, 1921, 1920
17623 PIONEER BLVD	2020, 2017, 2014, 2010, 2006, 2004, 2003, 2001, 2000, 1999, 1996, 1995, 1992, 1991, 1990, 1986, 1985, 1981, 1980, 1976, 1975, 1972, 1971, 1970, 1969, 1967, 1966, 1965, 1964, 1963, 1962, 1961, 1960, 1958, 1957, 1956, 1955, 1954, 1952, 1951, 1950, 1949, 1948, 1947, 1946, 1945, 1944, 1942, 1940, 1939, 1938, 1937, 1936, 1935, 1934, 1933, 1932, 1931, 1930, 1929, 1928, 1927, 1926, 1925, 1924, 1923, 1921, 1920
17623 PIONEER BLVD	2017, 2014, 2010, 2006, 2005, 2004, 2003, 2001, 2000, 1999, 1996, 1995, 1992, 1991, 1990, 1986, 1985, 1981, 1980, 1976, 1975, 1972, 1971, 1970, 1969, 1967, 1966, 1965, 1964, 1963, 1962, 1961, 1960, 1958, 1957, 1956, 1955, 1954, 1952, 1951, 1950, 1949, 1948, 1947, 1946, 1945, 1944, 1942, 1940, 1939, 1938, 1937, 1936, 1935, 1934, 1933, 1932, 1931, 1930, 1929, 1928, 1927, 1926, 1925, 1924, 1923, 1921, 1920
17623 PIONEER BLVD	2020, 2017, 2010, 2006, 2005, 2004, 2003, 2001, 2000, 1999, 1996, 1995, 1992, 1991, 1990, 1986, 1985, 1981, 1980, 1976, 1975, 1972, 1971, 1970, 1969, 1967, 1966, 1965, 1964, 1963, 1962, 1961, 1960, 1958, 1957, 1956, 1955, 1954, 1952, 1951, 1950, 1949, 1948, 1947, 1946, 1945, 1944, 1942, 1940, 1939, 1938, 1937, 1936, 1935, 1934, 1933, 1932, 1931, 1930, 1929, 1928, 1927, 1926, 1925, 1924, 1923, 1921, 1920
17623 PIONEER BLVD	2020, 2017, 2014, 2006, 2005, 2004, 2003, 2001, 2000, 1999, 1996, 1995, 1992, 1991, 1990, 1986, 1985, 1981, 1980, 1976, 1975, 1972, 1971, 1970, 1969, 1967, 1966, 1965, 1964, 1963, 1962, 1961, 1960, 1958, 1957, 1956, 1955, 1954, 1952, 1951, 1950, 1949, 1948, 1947, 1946, 1945, 1944, 1942, 1940, 1939, 1938, 1937, 1936, 1935, 1934, 1933, 1932, 1931, 1930, 1929, 1928, 1927, 1926, 1925, 1924, 1923, 1921, 1920
17624 PIONEER BLVD	2020, 2017, 2014, 2010, 2006, 2005, 2004, 2003, 2001, 2000, 1999, 1996, 1992, 1991, 1990, 1986, 1985, 1981, 1980, 1976, 1975, 1972, 1971, 1970, 1969, 1967, 1966, 1965, 1964, 1963, 1962, 1961, 1960, 1958, 1957, 1956, 1955, 1954, 1952, 1951, 1950, 1949, 1948, 1947, 1946, 1945, 1944, 1942, 1940, 1939, 1938, 1937, 1936, 1935, 1934, 1933, 1932, 1931, 1930, 1929, 1928, 1927, 1926, 1925, 1924, 1923, 1921, 1920

FINDINGS

Address Researched	Address Not Identified in Research Source
17624 PIONEER BLVD	2020, 2017, 2014, 2010, 2006, 2005, 2004, 2003, 2001, 1999, 1996, 1995, 1992, 1991, 1990, 1986, 1985, 1981, 1980, 1976, 1975, 1972, 1971, 1970, 1969, 1967, 1966, 1965, 1964, 1963, 1962, 1961, 1960, 1958, 1957, 1956, 1955, 1954, 1952, 1951, 1950, 1949, 1948, 1947, 1946, 1945, 1944, 1942, 1940, 1939, 1938, 1937, 1936, 1935, 1934, 1933, 1932, 1931, 1930, 1929, 1928, 1927, 1926, 1925, 1924, 1923, 1921, 1920
17624 PIONEER BLVD	2020, 2017, 2014, 2010, 2006, 2005, 2004, 2003, 2001, 2000, 1999, 1996, 1995, 1992, 1990, 1986, 1985, 1981, 1980, 1976, 1975, 1972, 1971, 1970, 1969, 1967, 1966, 1965, 1964, 1963, 1962, 1961, 1960, 1958, 1957, 1956, 1955, 1954, 1952, 1951, 1950, 1949, 1948, 1947, 1946, 1945, 1944, 1942, 1940, 1939, 1938, 1937, 1936, 1935, 1934, 1933, 1932, 1931, 1930, 1929, 1928, 1927, 1926, 1925, 1924, 1923, 1921, 1920
17624 PIONEER BLVD	2020, 2017, 2014, 2010, 2006, 2005, 2004, 2003, 2001, 2000, 1999, 1996, 1995, 1992, 1991, 1990, 1986, 1985, 1981, 1980, 1976, 1972, 1971, 1970, 1969, 1967, 1966, 1965, 1964, 1963, 1962, 1961, 1960, 1958, 1957, 1956, 1955, 1954, 1952, 1951, 1950, 1949, 1948, 1947, 1946, 1945, 1944, 1942, 1940, 1939, 1938, 1937, 1936, 1935, 1934, 1933, 1932, 1931, 1930, 1929, 1928, 1927, 1926, 1925, 1924, 1923, 1921, 1920
17624 PIONEER BLVD	2020, 2017, 2014, 2010, 2006, 2005, 2004, 2003, 2001, 2000, 1999, 1996, 1995, 1992, 1991, 1990, 1986, 1985, 1981, 1980, 1976, 1975, 1972, 1971, 1970, 1969, 1967, 1966, 1965, 1964, 1963, 1962, 1961, 1960, 1958, 1957, 1956, 1955, 1952, 1951, 1950, 1949, 1948, 1947, 1946, 1945, 1944, 1942, 1940, 1939, 1938, 1937, 1936, 1935, 1934, 1933, 1932, 1931, 1930, 1929, 1928, 1927, 1926, 1925, 1924, 1923, 1921, 1920
17624 PIONEER BLVD	2020, 2017, 2014, 2010, 2006, 2005, 2004, 2003, 2001, 2000, 1999, 1996, 1995, 1992, 1991, 1990, 1986, 1985, 1981, 1980, 1976, 1975, 1972, 1971, 1970, 1969, 1967, 1966, 1965, 1963, 1962, 1961, 1960, 1958, 1957, 1956, 1955, 1954, 1952, 1951, 1950, 1949, 1948, 1947, 1946, 1945, 1944, 1942, 1940, 1939, 1938, 1937, 1936, 1935, 1934, 1933, 1932, 1931, 1930, 1929, 1928, 1927, 1926, 1925, 1924, 1923, 1921, 1920
17624 PIONEER BLVD	2020, 2017, 2014, 2010, 2006, 2005, 2004, 2003, 2001, 2000, 1999, 1996, 1995, 1992, 1991, 1990, 1986, 1985, 1981, 1980, 1976, 1975, 1972, 1971, 1970, 1969, 1967, 1966, 1965, 1964, 1963, 1962, 1961, 1960, 1958, 1956, 1955, 1954, 1952, 1951, 1950, 1949, 1948, 1947, 1946, 1945, 1944, 1942, 1940, 1939, 1938, 1937, 1936, 1935, 1934, 1933, 1932, 1931, 1930, 1929, 1928, 1927, 1926, 1925, 1924, 1923, 1921, 1920
17624 PIONEER BLVD	2020, 2017, 2014, 2010, 2006, 2005, 2004, 2003, 2001, 2000, 1999, 1996, 1995, 1992, 1991, 1990, 1986, 1985, 1981, 1980, 1976, 1975, 1972, 1971, 1970, 1969, 1967, 1966, 1965, 1964, 1963, 1962, 1961, 1960, 1958, 1957, 1956, 1955, 1954, 1952, 1951, 1950, 1949, 1948, 1947, 1946, 1945, 1944, 1942, 1940, 1939, 1938, 1937, 1936, 1935, 1934, 1933, 1932, 1931, 1930, 1929, 1928, 1927, 1926, 1925, 1924, 1923, 1921, 1920
17626 PIONEER BLVD	2020, 2017, 2014, 2010, 2006, 2005, 2004, 2003, 2001, 1999, 1996, 1995, 1992, 1991, 1990, 1986, 1985, 1981, 1980, 1976, 1975, 1972, 1971, 1970, 1969, 1967, 1966, 1965, 1964, 1963, 1962, 1961, 1960, 1958, 1957, 1956, 1955, 1954, 1952, 1951, 1950, 1949, 1948, 1947, 1946, 1945, 1944, 1942, 1940, 1939, 1938, 1937, 1936, 1935, 1934, 1933, 1932, 1931, 1930, 1929, 1928, 1927, 1926, 1925, 1924, 1923, 1921, 1920
17626 PIONEER BLVD	2020, 2017, 2014, 2010, 2006, 2005, 2004, 2003, 2001, 2000, 1999, 1996, 1992, 1991, 1990, 1986, 1985, 1981, 1980, 1976, 1975, 1972, 1971, 1970, 1969, 1967, 1966, 1965, 1964, 1963, 1962, 1961, 1960, 1958, 1957, 1956, 1955, 1954, 1952, 1951, 1950, 1949, 1948, 1947, 1946, 1945, 1944, 1942, 1940, 1939, 1938, 1937, 1936, 1935, 1934, 1933, 1932, 1931, 1930, 1929, 1928, 1927, 1926, 1925, 1924, 1923, 1921, 1920

FINDINGS

Address Researched	Address Not Identified in Research Source
17626 PIONEER BLVD	2020, 2017, 2014, 2010, 2006, 2005, 2004, 2003, 2001, 2000, 1999, 1996, 1995, 1991, 1990, 1986, 1985, 1981, 1980, 1976, 1975, 1972, 1971, 1970, 1969, 1967, 1966, 1965, 1964, 1963, 1962, 1961, 1960, 1958, 1957, 1956, 1955, 1954, 1952, 1951, 1950, 1949, 1948, 1947, 1946, 1945, 1944, 1942, 1940, 1939, 1938, 1937, 1936, 1935, 1934, 1933, 1932, 1931, 1930, 1929, 1928, 1927, 1926, 1925, 1924, 1923, 1921, 1920
17627 PIONEER BLVD	2020, 2017, 2014, 2010, 2006, 2005, 2004, 2003, 2001, 1999, 1996, 1995, 1992, 1991, 1990, 1986, 1985, 1981, 1980, 1976, 1975, 1972, 1971, 1970, 1969, 1967, 1966, 1965, 1964, 1963, 1962, 1961, 1960, 1958, 1957, 1956, 1955, 1954, 1952, 1951, 1950, 1949, 1948, 1947, 1946, 1945, 1944, 1942, 1940, 1939, 1938, 1937, 1936, 1935, 1934, 1933, 1932, 1931, 1930, 1929, 1928, 1927, 1926, 1925, 1924, 1923, 1921, 1920
17627 PIONEER BLVD	2020, 2017, 2014, 2010, 2006, 2005, 2004, 2003, 2001, 2000, 1999, 1996, 1995, 1992, 1991, 1990, 1986, 1985, 1981, 1980, 1976, 1975, 1972, 1971, 1970, 1969, 1967, 1966, 1965, 1964, 1963, 1962, 1961, 1958, 1957, 1956, 1955, 1954, 1952, 1951, 1950, 1949, 1948, 1947, 1946, 1945, 1944, 1942, 1940, 1939, 1938, 1937, 1936, 1935, 1934, 1933, 1932, 1931, 1930, 1929, 1928, 1927, 1926, 1925, 1924, 1923, 1921, 1920
17627 PIONEER BLVD	2020, 2017, 2014, 2010, 2006, 2005, 2004, 2003, 2001, 2000, 1999, 1996, 1995, 1992, 1991, 1990, 1986, 1985, 1981, 1980, 1976, 1975, 1972, 1971, 1970, 1969, 1967, 1966, 1965, 1964, 1963, 1962, 1961, 1960, 1958, 1957, 1956, 1955, 1952, 1951, 1950, 1949, 1948, 1947, 1946, 1945, 1944, 1942, 1940, 1939, 1938, 1937, 1936, 1935, 1934, 1933, 1932, 1931, 1930, 1929, 1928, 1927, 1926, 1925, 1924, 1923, 1921, 1920
17627 PIONEER BLVD	2020, 2017, 2014, 2006, 2005, 2004, 2003, 2001, 2000, 1999, 1996, 1995, 1992, 1991, 1990, 1986, 1985, 1981, 1980, 1976, 1975, 1972, 1971, 1970, 1969, 1967, 1966, 1965, 1964, 1963, 1962, 1961, 1960, 1958, 1957, 1956, 1955, 1954, 1952, 1951, 1950, 1949, 1948, 1947, 1946, 1945, 1944, 1942, 1940, 1939, 1938, 1937, 1936, 1935, 1934, 1933, 1932, 1931, 1930, 1929, 1928, 1927, 1926, 1925, 1924, 1923, 1921, 1920
17627 PIONEER BLVD	2020, 2017, 2010, 2006, 2005, 2004, 2003, 2001, 2000, 1999, 1996, 1995, 1992, 1991, 1990, 1986, 1985, 1981, 1980, 1976, 1975, 1972, 1971, 1970, 1969, 1967, 1966, 1965, 1964, 1963, 1962, 1961, 1960, 1958, 1957, 1956, 1955, 1954, 1952, 1951, 1950, 1949, 1948, 1947, 1946, 1945, 1944, 1942, 1940, 1939, 1938, 1937, 1936, 1935, 1934, 1933, 1932, 1931, 1930, 1929, 1928, 1927, 1926, 1925, 1924, 1923, 1921, 1920
17627 PIONEER BLVD	2017, 2014, 2010, 2006, 2005, 2004, 2003, 2001, 2000, 1999, 1996, 1995, 1992, 1991, 1990, 1986, 1985, 1981, 1980, 1976, 1975, 1972, 1971, 1970, 1969, 1967, 1966, 1965, 1964, 1963, 1962, 1961, 1960, 1958, 1957, 1956, 1955, 1954, 1952, 1951, 1950, 1949, 1948, 1947, 1946, 1945, 1944, 1942, 1940, 1939, 1938, 1937, 1936, 1935, 1934, 1933, 1932, 1931, 1930, 1929, 1928, 1927, 1926, 1925, 1924, 1923, 1921, 1920
17627 PIONEER BLVD	2020, 2017, 2014, 2010, 2006, 2004, 2003, 2001, 2000, 1999, 1996, 1995, 1992, 1991, 1990, 1986, 1985, 1981, 1980, 1976, 1975, 1972, 1971, 1970, 1969, 1967, 1966, 1965, 1964, 1963, 1962, 1961, 1960, 1958, 1957, 1956, 1955, 1954, 1952, 1951, 1950, 1949, 1948, 1947, 1946, 1945, 1944, 1942, 1940, 1939, 1938, 1937, 1936, 1935, 1934, 1933, 1932, 1931, 1930, 1929, 1928, 1927, 1926, 1925, 1924, 1923, 1921, 1920
17627 PIONEER BLVD	2020, 2017, 2014, 2010, 2005, 2004, 2003, 2001, 2000, 1999, 1996, 1995, 1992, 1991, 1990, 1986, 1985, 1981, 1980, 1976, 1975, 1972, 1971, 1970, 1969, 1967, 1966, 1965, 1964, 1963, 1962, 1961, 1960, 1958, 1957, 1956, 1955, 1954, 1952, 1951, 1950, 1949, 1948, 1947, 1946, 1945, 1944, 1942, 1940, 1939, 1938, 1937, 1936, 1935, 1934, 1933, 1932, 1931, 1930, 1929, 1928, 1927, 1926, 1925, 1924, 1923, 1921, 1920

FINDINGS

Address Researched	Address Not Identified in Research Source
17627 PIONEER BLVD	2020, 2017, 2014, 2010, 2006, 2005, 2004, 2003, 2001, 2000, 1999, 1996, 1995, 1992, 1991, 1990, 1986, 1985, 1981, 1980, 1976, 1975, 1972, 1971, 1970, 1969, 1967, 1966, 1965, 1964, 1963, 1962, 1961, 1960, 1958, 1957, 1956, 1955, 1954, 1952, 1951, 1949, 1948, 1947, 1946, 1945, 1944, 1942, 1940, 1939, 1938, 1937, 1936, 1935, 1934, 1933, 1932, 1931, 1930, 1929, 1928, 1927, 1926, 1925, 1924, 1923, 1921, 1920
17627 PIONEER BLVD	2020, 2017, 2014, 2010, 2006, 2005, 2004, 2003, 2001, 2000, 1999, 1996, 1995, 1992, 1991, 1990, 1986, 1985, 1981, 1980, 1976, 1975, 1972, 1971, 1970, 1969, 1967, 1966, 1965, 1964, 1963, 1962, 1961, 1960, 1958, 1956, 1955, 1954, 1952, 1951, 1950, 1949, 1948, 1947, 1946, 1945, 1944, 1942, 1940, 1939, 1938, 1937, 1936, 1935, 1934, 1933, 1932, 1931, 1930, 1929, 1928, 1927, 1926, 1925, 1924, 1923, 1921, 1920
17628 ALBURTIS AVE	2017, 2014, 2010, 2006, 2005, 2004, 2003, 2001, 2000, 1999, 1996, 1995, 1992, 1991, 1990, 1986, 1985, 1981, 1980, 1976, 1975, 1972, 1971, 1970, 1969, 1967, 1966, 1965, 1964, 1963, 1962, 1961, 1960, 1958, 1957, 1956, 1955, 1954, 1952, 1951, 1950, 1949, 1948, 1947, 1946, 1945, 1944, 1942, 1940, 1939, 1938, 1937, 1936, 1935, 1934, 1933, 1932, 1931, 1930, 1929, 1928, 1927, 1926, 1925, 1924, 1923, 1921, 1920
17629 PIONEER BLVD	2020, 2017, 2014, 2010, 2006, 2005, 2004, 2003, 2001, 1999, 1996, 1995, 1992, 1991, 1990, 1986, 1985, 1981, 1980, 1976, 1975, 1972, 1971, 1970, 1969, 1967, 1966, 1965, 1964, 1963, 1962, 1961, 1960, 1958, 1957, 1956, 1955, 1954, 1952, 1951, 1950, 1949, 1948, 1947, 1946, 1945, 1944, 1942, 1940, 1939, 1938, 1937, 1936, 1935, 1934, 1933, 1932, 1931, 1930, 1929, 1928, 1927, 1926, 1925, 1924, 1923, 1921, 1920
17629 PIONEER BLVD	2020, 2017, 2014, 2010, 2006, 2005, 2004, 2003, 2001, 2000, 1999, 1996, 1992, 1991, 1990, 1986, 1985, 1981, 1980, 1976, 1975, 1972, 1971, 1970, 1969, 1967, 1966, 1965, 1964, 1963, 1962, 1961, 1960, 1958, 1957, 1956, 1955, 1954, 1952, 1951, 1950, 1949, 1948, 1947, 1946, 1945, 1944, 1942, 1940, 1939, 1938, 1937, 1936, 1935, 1934, 1933, 1932, 1931, 1930, 1929, 1928, 1927, 1926, 1925, 1924, 1923, 1921, 1920
17629 PIONEER BLVD	2020, 2017, 2014, 2010, 2006, 2005, 2004, 2003, 2001, 2000, 1999, 1996, 1995, 1991, 1990, 1986, 1985, 1981, 1980, 1976, 1975, 1972, 1971, 1970, 1969, 1967, 1966, 1965, 1964, 1963, 1962, 1961, 1960, 1958, 1957, 1956, 1955, 1954, 1952, 1951, 1950, 1949, 1948, 1947, 1946, 1945, 1944, 1942, 1940, 1939, 1938, 1937, 1936, 1935, 1934, 1933, 1932, 1931, 1930, 1929, 1928, 1927, 1926, 1925, 1924, 1923, 1921, 1920
17629 PIONEER BLVD	2017, 2014, 2010, 2006, 2005, 2004, 2003, 2001, 2000, 1999, 1996, 1995, 1992, 1991, 1990, 1986, 1985, 1981, 1980, 1976, 1975, 1972, 1971, 1970, 1969, 1967, 1966, 1965, 1964, 1963, 1962, 1961, 1960, 1958, 1957, 1956, 1955, 1954, 1952, 1951, 1950, 1949, 1948, 1947, 1946, 1945, 1944, 1942, 1940, 1939, 1938, 1937, 1936, 1935, 1934, 1933, 1932, 1931, 1930, 1929, 1928, 1927, 1926, 1925, 1924, 1923, 1921, 1920
17631 PIONEER BLVD	2017, 2014, 2010, 2006, 2005, 2004, 2003, 2001, 2000, 1999, 1996, 1995, 1992, 1991, 1990, 1986, 1985, 1981, 1980, 1976, 1975, 1972, 1971, 1970, 1969, 1967, 1966, 1965, 1964, 1963, 1962, 1961, 1960, 1958, 1957, 1956, 1955, 1954, 1952, 1951, 1950, 1949, 1948, 1947, 1946, 1945, 1944, 1942, 1940, 1939, 1938, 1937, 1936, 1935, 1934, 1933, 1932, 1931, 1930, 1929, 1928, 1927, 1926, 1925, 1924, 1923, 1921, 1920
17631 PIONEER BLVD	2020, 2017, 2010, 2006, 2005, 2004, 2003, 2001, 2000, 1999, 1996, 1995, 1992, 1991, 1990, 1986, 1985, 1981, 1980, 1976, 1975, 1972, 1971, 1970, 1969, 1967, 1966, 1965, 1964, 1963, 1962, 1961, 1960, 1958, 1957, 1956, 1955, 1954, 1952, 1951, 1950, 1949, 1948, 1947, 1946, 1945, 1944, 1942, 1940, 1939, 1938, 1937, 1936, 1935, 1934, 1933, 1932, 1931, 1930, 1929, 1928, 1927, 1926, 1925, 1924, 1923, 1921, 1920

FINDINGS

Address Researched	Address Not Identified in Research Source
17631 PIONEER BLVD	2020, 2017, 2014, 2006, 2005, 2004, 2003, 2001, 2000, 1999, 1996, 1995, 1992, 1991, 1990, 1986, 1985, 1981, 1980, 1976, 1975, 1972, 1971, 1970, 1969, 1967, 1966, 1965, 1964, 1963, 1962, 1961, 1960, 1958, 1957, 1956, 1955, 1954, 1952, 1951, 1950, 1949, 1948, 1947, 1946, 1945, 1944, 1942, 1940, 1939, 1938, 1937, 1936, 1935, 1934, 1933, 1932, 1931, 1930, 1929, 1928, 1927, 1926, 1925, 1924, 1923, 1921, 1920
17631 PIONEER BLVD	2020, 2017, 2014, 2010, 2005, 2004, 2003, 2001, 2000, 1999, 1996, 1995, 1992, 1991, 1990, 1986, 1985, 1981, 1980, 1976, 1975, 1972, 1971, 1970, 1969, 1967, 1966, 1965, 1964, 1963, 1962, 1961, 1960, 1958, 1957, 1956, 1955, 1954, 1952, 1951, 1950, 1949, 1948, 1947, 1946, 1945, 1944, 1942, 1940, 1939, 1938, 1937, 1936, 1935, 1934, 1933, 1932, 1931, 1930, 1929, 1928, 1927, 1926, 1925, 1924, 1923, 1921, 1920
17631 PIONEER BLVD	2020, 2017, 2014, 2010, 2006, 2004, 2003, 2001, 2000, 1999, 1996, 1995, 1992, 1991, 1990, 1986, 1985, 1981, 1980, 1976, 1975, 1972, 1971, 1970, 1969, 1967, 1966, 1965, 1964, 1963, 1962, 1961, 1960, 1958, 1957, 1956, 1955, 1954, 1952, 1951, 1950, 1949, 1948, 1947, 1946, 1945, 1944, 1942, 1940, 1939, 1938, 1937, 1936, 1935, 1934, 1933, 1932, 1931, 1930, 1929, 1928, 1927, 1926, 1925, 1924, 1923, 1921, 1920
17631 PIONEER BLVD	2020, 2017, 2014, 2010, 2006, 2005, 2004, 2003, 2001, 1999, 1996, 1995, 1992, 1991, 1990, 1986, 1985, 1981, 1980, 1976, 1975, 1972, 1971, 1970, 1969, 1967, 1966, 1965, 1964, 1963, 1962, 1961, 1960, 1958, 1957, 1956, 1955, 1954, 1952, 1951, 1950, 1949, 1948, 1947, 1946, 1945, 1944, 1942, 1940, 1939, 1938, 1937, 1936, 1935, 1934, 1933, 1932, 1931, 1930, 1929, 1928, 1927, 1926, 1925, 1924, 1923, 1921, 1920
17700 PIONEER BLVD	2020, 2017, 2014, 2010, 2006, 2005, 2004, 2003, 2001, 1999, 1996, 1995, 1992, 1991, 1990, 1986, 1985, 1981, 1980, 1976, 1975, 1972, 1971, 1970, 1969, 1967, 1966, 1965, 1964, 1963, 1962, 1961, 1960, 1958, 1957, 1956, 1955, 1954, 1952, 1951, 1950, 1949, 1948, 1947, 1946, 1945, 1944, 1942, 1940, 1939, 1938, 1937, 1936, 1935, 1934, 1933, 1932, 1931, 1930, 1929, 1928, 1927, 1926, 1925, 1924, 1923, 1921, 1920
17700 PIONEER BLVD	2020, 2017, 2014, 2010, 2006, 2005, 2004, 2003, 2001, 2000, 1999, 1996, 1992, 1991, 1990, 1986, 1985, 1981, 1980, 1976, 1975, 1972, 1971, 1970, 1969, 1967, 1966, 1965, 1964, 1963, 1962, 1961, 1960, 1958, 1957, 1956, 1955, 1954, 1952, 1951, 1950, 1949, 1948, 1947, 1946, 1945, 1944, 1942, 1940, 1939, 1938, 1937, 1936, 1935, 1934, 1933, 1932, 1931, 1930, 1929, 1928, 1927, 1926, 1925, 1924, 1923, 1921, 1920
17700 PIONEER BLVD	2020, 2017, 2014, 2010, 2006, 2005, 2004, 2003, 2001, 2000, 1999, 1996, 1995, 1991, 1990, 1986, 1985, 1981, 1980, 1976, 1975, 1972, 1971, 1970, 1969, 1967, 1966, 1965, 1964, 1963, 1962, 1961, 1960, 1958, 1957, 1956, 1955, 1954, 1952, 1951, 1950, 1949, 1948, 1947, 1946, 1945, 1944, 1942, 1940, 1939, 1938, 1937, 1936, 1935, 1934, 1933, 1932, 1931, 1930, 1929, 1928, 1927, 1926, 1925, 1924, 1923, 1921, 1920
17700 PIONEER BLVD	2020, 2017, 2014, 2010, 2006, 2004, 2003, 2001, 2000, 1999, 1996, 1995, 1992, 1991, 1990, 1986, 1985, 1981, 1980, 1976, 1975, 1972, 1971, 1970, 1969, 1967, 1966, 1965, 1964, 1963, 1962, 1961, 1960, 1958, 1957, 1956, 1955, 1954, 1952, 1951, 1950, 1949, 1948, 1947, 1946, 1945, 1944, 1942, 1940, 1939, 1938, 1937, 1936, 1935, 1934, 1933, 1932, 1931, 1930, 1929, 1928, 1927, 1926, 1925, 1924, 1923, 1921, 1920
17700 PIONEER BLVD	2020, 2017, 2014, 2010, 2005, 2004, 2003, 2001, 2000, 1999, 1996, 1995, 1992, 1991, 1990, 1986, 1985, 1981, 1980, 1976, 1975, 1972, 1971, 1970, 1969, 1967, 1966, 1965, 1964, 1963, 1962, 1961, 1960, 1958, 1957, 1956, 1955, 1954, 1952, 1951, 1950, 1949, 1948, 1947, 1946, 1945, 1944, 1942, 1940, 1939, 1938, 1937, 1936, 1935, 1934, 1933, 1932, 1931, 1930, 1929, 1928, 1927, 1926, 1925, 1924, 1923, 1921, 1920

FINDINGS

Address Researched	Address Not Identified in Research Source
17700 PIONEER BLVD	2020, 2017, 2014, 2006, 2005, 2004, 2003, 2001, 2000, 1999, 1996, 1995, 1992, 1991, 1990, 1986, 1985, 1981, 1980, 1976, 1975, 1972, 1971, 1970, 1969, 1967, 1966, 1965, 1964, 1963, 1962, 1961, 1960, 1958, 1957, 1956, 1955, 1954, 1952, 1951, 1950, 1949, 1948, 1947, 1946, 1945, 1944, 1942, 1940, 1939, 1938, 1937, 1936, 1935, 1934, 1933, 1932, 1931, 1930, 1929, 1928, 1927, 1926, 1925, 1924, 1923, 1921, 1920
17701 PIONEER BLVD	2020, 2017, 2014, 2006, 2005, 2004, 2003, 2001, 2000, 1999, 1996, 1995, 1992, 1991, 1990, 1986, 1985, 1981, 1980, 1976, 1975, 1972, 1971, 1970, 1969, 1967, 1966, 1965, 1964, 1963, 1962, 1961, 1960, 1958, 1957, 1956, 1955, 1954, 1952, 1951, 1950, 1949, 1948, 1947, 1946, 1945, 1944, 1942, 1940, 1939, 1938, 1937, 1936, 1935, 1934, 1933, 1932, 1931, 1930, 1929, 1928, 1927, 1926, 1925, 1924, 1923, 1921, 1920
17701 PIONEER BLVD	2020, 2017, 2010, 2006, 2005, 2004, 2003, 2001, 2000, 1999, 1996, 1995, 1992, 1991, 1990, 1986, 1985, 1981, 1980, 1976, 1975, 1972, 1971, 1970, 1969, 1967, 1966, 1965, 1964, 1963, 1962, 1961, 1960, 1958, 1957, 1956, 1955, 1954, 1952, 1951, 1950, 1949, 1948, 1947, 1946, 1945, 1944, 1942, 1940, 1939, 1938, 1937, 1936, 1935, 1934, 1933, 1932, 1931, 1930, 1929, 1928, 1927, 1926, 1925, 1924, 1923, 1921, 1920
17701 PIONEER BLVD	2017, 2014, 2010, 2006, 2005, 2004, 2003, 2001, 2000, 1999, 1996, 1995, 1992, 1991, 1990, 1986, 1985, 1981, 1980, 1976, 1975, 1972, 1971, 1970, 1969, 1967, 1966, 1965, 1964, 1963, 1962, 1961, 1960, 1958, 1957, 1956, 1955, 1954, 1952, 1951, 1950, 1949, 1948, 1947, 1946, 1945, 1944, 1942, 1940, 1939, 1938, 1937, 1936, 1935, 1934, 1933, 1932, 1931, 1930, 1929, 1928, 1927, 1926, 1925, 1924, 1923, 1921, 1920
17701 PIONEER BLVD	2020, 2017, 2014, 2010, 2005, 2004, 2003, 2001, 2000, 1999, 1996, 1995, 1992, 1991, 1990, 1986, 1985, 1981, 1980, 1976, 1975, 1972, 1971, 1970, 1969, 1967, 1966, 1965, 1964, 1963, 1962, 1961, 1960, 1958, 1957, 1956, 1955, 1954, 1952, 1951, 1950, 1949, 1948, 1947, 1946, 1945, 1944, 1942, 1940, 1939, 1938, 1937, 1936, 1935, 1934, 1933, 1932, 1931, 1930, 1929, 1928, 1927, 1926, 1925, 1924, 1923, 1921, 1920
17701 PIONEER BLVD	2020, 2017, 2014, 2010, 2006, 2004, 2003, 2001, 2000, 1999, 1996, 1995, 1992, 1991, 1990, 1986, 1985, 1981, 1980, 1976, 1975, 1972, 1971, 1970, 1969, 1967, 1966, 1965, 1964, 1963, 1962, 1961, 1960, 1958, 1957, 1956, 1955, 1954, 1952, 1951, 1950, 1949, 1948, 1947, 1946, 1945, 1944, 1942, 1940, 1939, 1938, 1937, 1936, 1935, 1934, 1933, 1932, 1931, 1930, 1929, 1928, 1927, 1926, 1925, 1924, 1923, 1921, 1920
17701 PIONEER BLVD	2020, 2017, 2014, 2010, 2006, 2005, 2004, 2003, 2001, 2000, 1999, 1996, 1995, 1991, 1990, 1986, 1985, 1981, 1980, 1976, 1975, 1972, 1971, 1970, 1969, 1967, 1966, 1965, 1964, 1963, 1962, 1961, 1960, 1958, 1957, 1956, 1955, 1954, 1952, 1951, 1950, 1949, 1948, 1947, 1946, 1945, 1944, 1942, 1940, 1939, 1938, 1937, 1936, 1935, 1934, 1933, 1932, 1931, 1930, 1929, 1928, 1927, 1926, 1925, 1924, 1923, 1921, 1920
17701 PIONEER BLVD	2020, 2017, 2014, 2010, 2006, 2005, 2004, 2003, 2001, 2000, 1999, 1996, 1992, 1991, 1990, 1986, 1985, 1981, 1980, 1976, 1975, 1972, 1971, 1970, 1969, 1967, 1966, 1965, 1964, 1963, 1962, 1961, 1960, 1958, 1957, 1956, 1955, 1954, 1952, 1951, 1950, 1949, 1948, 1947, 1946, 1945, 1944, 1942, 1940, 1939, 1938, 1937, 1936, 1935, 1934, 1933, 1932, 1931, 1930, 1929, 1928, 1927, 1926, 1925, 1924, 1923, 1921, 1920
17701 PIONEER BLVD	2020, 2017, 2014, 2010, 2006, 2005, 2004, 2003, 2001, 2000, 1999, 1996, 1995, 1992, 1990, 1986, 1985, 1981, 1980, 1976, 1975, 1972, 1971, 1970, 1969, 1967, 1966, 1965, 1964, 1963, 1962, 1961, 1960, 1958, 1957, 1956, 1955, 1954, 1952, 1951, 1950, 1949, 1948, 1947, 1946, 1945, 1944, 1942, 1940, 1939, 1938, 1937, 1936, 1935, 1934, 1933, 1932, 1931, 1930, 1929, 1928, 1927, 1926, 1925, 1924, 1923, 1921, 1920

FINDINGS

Address Researched	Address Not Identified in Research Source
17701 PIONEER BLVD	2020, 2017, 2014, 2010, 2006, 2005, 2004, 2003, 2001, 2000, 1999, 1996, 1995, 1992, 1991, 1990, 1986, 1981, 1980, 1976, 1975, 1972, 1971, 1970, 1969, 1967, 1966, 1965, 1964, 1963, 1962, 1961, 1960, 1958, 1957, 1956, 1955, 1954, 1952, 1951, 1950, 1949, 1948, 1947, 1946, 1945, 1944, 1942, 1940, 1939, 1938, 1937, 1936, 1935, 1934, 1933, 1932, 1931, 1930, 1929, 1928, 1927, 1926, 1925, 1924, 1923, 1921, 1920
17701 PIONEER BLVD	2020, 2017, 2014, 2010, 2006, 2005, 2004, 2003, 2001, 2000, 1999, 1996, 1995, 1992, 1991, 1990, 1986, 1985, 1981, 1976, 1975, 1972, 1971, 1970, 1969, 1967, 1966, 1965, 1964, 1963, 1962, 1961, 1960, 1958, 1957, 1956, 1955, 1954, 1952, 1951, 1950, 1949, 1948, 1947, 1946, 1945, 1944, 1942, 1940, 1939, 1938, 1937, 1936, 1935, 1934, 1933, 1932, 1931, 1930, 1929, 1928, 1927, 1926, 1925, 1924, 1923, 1921, 1920
17701 PIONEER BLVD	2020, 2017, 2014, 2010, 2006, 2005, 2004, 2003, 2001, 2000, 1999, 1996, 1995, 1992, 1991, 1990, 1986, 1985, 1981, 1980, 1976, 1975, 1972, 1971, 1970, 1969, 1967, 1966, 1965, 1964, 1963, 1962, 1961, 1960, 1958, 1957, 1956, 1955, 1952, 1951, 1950, 1949, 1948, 1947, 1946, 1945, 1944, 1942, 1940, 1939, 1938, 1937, 1936, 1935, 1934, 1933, 1932, 1931, 1930, 1929, 1928, 1927, 1926, 1925, 1924, 1923, 1921, 1920
17701 PIONEER BLVD	2020, 2017, 2014, 2010, 2006, 2005, 2004, 2003, 2001, 2000, 1999, 1996, 1995, 1992, 1991, 1990, 1986, 1985, 1981, 1980, 1976, 1975, 1972, 1971, 1970, 1969, 1967, 1966, 1965, 1964, 1963, 1962, 1961, 1958, 1957, 1956, 1955, 1954, 1952, 1951, 1950, 1949, 1948, 1947, 1946, 1945, 1944, 1942, 1940, 1939, 1938, 1937, 1936, 1935, 1934, 1933, 1932, 1931, 1930, 1929, 1928, 1927, 1926, 1925, 1924, 1923, 1921, 1920
17701 PIONEER BLVD	2020, 2017, 2014, 2010, 2006, 2005, 2004, 2003, 2001, 2000, 1999, 1996, 1995, 1992, 1991, 1990, 1986, 1985, 1981, 1980, 1976, 1975, 1972, 1971, 1970, 1969, 1967, 1966, 1965, 1963, 1962, 1961, 1960, 1958, 1957, 1956, 1955, 1954, 1952, 1951, 1950, 1949, 1948, 1947, 1946, 1945, 1944, 1942, 1940, 1939, 1938, 1937, 1936, 1935, 1934, 1933, 1932, 1931, 1930, 1929, 1928, 1927, 1926, 1925, 1924, 1923, 1921, 1920
17701 PIONEER BLVD	2020, 2017, 2014, 2010, 2006, 2005, 2004, 2003, 2001, 2000, 1999, 1996, 1995, 1992, 1991, 1990, 1986, 1985, 1981, 1980, 1976, 1975, 1972, 1971, 1970, 1969, 1967, 1966, 1965, 1964, 1963, 1962, 1961, 1960, 1958, 1957, 1956, 1955, 1954, 1952, 1951, 1950, 1949, 1948, 1947, 1946, 1945, 1944, 1942, 1940, 1939, 1938, 1937, 1936, 1935, 1934, 1933, 1932, 1931, 1930, 1929, 1928, 1927, 1926, 1925, 1924, 1923, 1921, 1920
17702 PIONEER BLVD	2020, 2017, 2014, 2010, 2006, 2005, 2004, 2003, 2001, 2000, 1999, 1996, 1992, 1991, 1990, 1986, 1985, 1981, 1980, 1976, 1975, 1972, 1971, 1970, 1969, 1967, 1966, 1965, 1964, 1963, 1962, 1961, 1960, 1958, 1957, 1956, 1955, 1954, 1952, 1951, 1950, 1949, 1948, 1947, 1946, 1945, 1944, 1942, 1940, 1939, 1938, 1937, 1936, 1935, 1934, 1933, 1932, 1931, 1930, 1929, 1928, 1927, 1926, 1925, 1924, 1923, 1921, 1920
17702 PIONEER BLVD	2020, 2017, 2014, 2010, 2006, 2005, 2004, 2003, 2001, 1999, 1996, 1995, 1992, 1991, 1990, 1986, 1985, 1981, 1980, 1976, 1975, 1972, 1971, 1970, 1969, 1967, 1966, 1965, 1964, 1963, 1962, 1961, 1960, 1958, 1957, 1956, 1955, 1954, 1952, 1951, 1950, 1949, 1948, 1947, 1946, 1945, 1944, 1942, 1940, 1939, 1938, 1937, 1936, 1935, 1934, 1933, 1932, 1931, 1930, 1929, 1928, 1927, 1926, 1925, 1924, 1923, 1921, 1920
17702 PIONEER BLVD	2020, 2017, 2014, 2010, 2006, 2005, 2004, 2003, 2001, 2000, 1999, 1996, 1995, 1991, 1990, 1986, 1985, 1981, 1980, 1976, 1975, 1972, 1971, 1970, 1969, 1967, 1966, 1965, 1964, 1963, 1962, 1961, 1960, 1958, 1957, 1956, 1955, 1954, 1952, 1951, 1950, 1949, 1948, 1947, 1946, 1945, 1944, 1942, 1940, 1939, 1938, 1937, 1936, 1935, 1934, 1933, 1932, 1931, 1930, 1929, 1928, 1927, 1926, 1925, 1924, 1923, 1921, 1920

FINDINGS

Address Researched	Address Not Identified in Research Source
17702 PIONEER BLVD	2020, 2017, 2014, 2010, 2006, 2004, 2003, 2001, 2000, 1999, 1996, 1995, 1992, 1991, 1990, 1986, 1985, 1981, 1980, 1976, 1975, 1972, 1971, 1970, 1969, 1967, 1966, 1965, 1964, 1963, 1962, 1961, 1960, 1958, 1957, 1956, 1955, 1954, 1952, 1951, 1950, 1949, 1948, 1947, 1946, 1945, 1944, 1942, 1940, 1939, 1938, 1937, 1936, 1935, 1934, 1933, 1932, 1931, 1930, 1929, 1928, 1927, 1926, 1925, 1924, 1923, 1921, 1920
17702 PIONEER BLVD	2020, 2017, 2014, 2010, 2005, 2004, 2003, 2001, 2000, 1999, 1996, 1995, 1992, 1991, 1990, 1986, 1985, 1981, 1980, 1976, 1975, 1972, 1971, 1970, 1969, 1967, 1966, 1965, 1964, 1963, 1962, 1961, 1960, 1958, 1957, 1956, 1955, 1954, 1952, 1951, 1950, 1949, 1948, 1947, 1946, 1945, 1944, 1942, 1940, 1939, 1938, 1937, 1936, 1935, 1934, 1933, 1932, 1931, 1930, 1929, 1928, 1927, 1926, 1925, 1924, 1923, 1921, 1920
17702 PIONEER BLVD	2020, 2017, 2014, 2006, 2005, 2004, 2003, 2001, 2000, 1999, 1996, 1995, 1992, 1991, 1990, 1986, 1985, 1981, 1980, 1976, 1975, 1972, 1971, 1970, 1969, 1967, 1966, 1965, 1964, 1963, 1962, 1961, 1960, 1958, 1957, 1956, 1955, 1954, 1952, 1951, 1950, 1949, 1948, 1947, 1946, 1945, 1944, 1942, 1940, 1939, 1938, 1937, 1936, 1935, 1934, 1933, 1932, 1931, 1930, 1929, 1928, 1927, 1926, 1925, 1924, 1923, 1921, 1920
17703 PIONEER BLVD	2020, 2017, 2014, 2006, 2005, 2004, 2003, 2001, 2000, 1999, 1996, 1995, 1992, 1991, 1990, 1986, 1985, 1981, 1980, 1976, 1975, 1972, 1971, 1970, 1969, 1967, 1966, 1965, 1964, 1963, 1962, 1961, 1960, 1958, 1957, 1956, 1955, 1954, 1952, 1951, 1950, 1949, 1948, 1947, 1946, 1945, 1944, 1942, 1940, 1939, 1938, 1937, 1936, 1935, 1934, 1933, 1932, 1931, 1930, 1929, 1928, 1927, 1926, 1925, 1924, 1923, 1921, 1920
17703 PIONEER BLVD	2020, 2017, 2010, 2006, 2005, 2004, 2003, 2001, 2000, 1999, 1996, 1995, 1992, 1991, 1990, 1986, 1985, 1981, 1980, 1976, 1975, 1972, 1971, 1970, 1969, 1967, 1966, 1965, 1964, 1963, 1962, 1961, 1960, 1958, 1957, 1956, 1955, 1954, 1952, 1951, 1950, 1949, 1948, 1947, 1946, 1945, 1944, 1942, 1940, 1939, 1938, 1937, 1936, 1935, 1934, 1933, 1932, 1931, 1930, 1929, 1928, 1927, 1926, 1925, 1924, 1923, 1921, 1920
17703 PIONEER BLVD	2020, 2017, 2014, 2010, 2005, 2004, 2003, 2001, 2000, 1999, 1996, 1995, 1992, 1991, 1990, 1986, 1985, 1981, 1980, 1976, 1975, 1972, 1971, 1970, 1969, 1967, 1966, 1965, 1964, 1963, 1962, 1961, 1960, 1958, 1957, 1956, 1955, 1954, 1952, 1951, 1950, 1949, 1948, 1947, 1946, 1945, 1944, 1942, 1940, 1939, 1938, 1937, 1936, 1935, 1934, 1933, 1932, 1931, 1930, 1929, 1928, 1927, 1926, 1925, 1924, 1923, 1921, 1920
17703 PIONEER BLVD	2020, 2017, 2014, 2010, 2006, 2005, 2004, 2003, 2001, 1999, 1996, 1995, 1992, 1991, 1990, 1986, 1985, 1981, 1980, 1976, 1975, 1972, 1971, 1970, 1969, 1967, 1966, 1965, 1964, 1963, 1962, 1961, 1960, 1958, 1957, 1956, 1955, 1954, 1952, 1951, 1950, 1949, 1948, 1947, 1946, 1945, 1944, 1942, 1940, 1939, 1938, 1937, 1936, 1935, 1934, 1933, 1932, 1931, 1930, 1929, 1928, 1927, 1926, 1925, 1924, 1923, 1921, 1920
17703 PIONEER BLVD	2020, 2017, 2014, 2010, 2006, 2005, 2004, 2003, 2001, 2000, 1999, 1996, 1992, 1991, 1990, 1986, 1985, 1981, 1980, 1976, 1975, 1972, 1971, 1970, 1969, 1967, 1966, 1965, 1964, 1963, 1962, 1961, 1960, 1958, 1957, 1956, 1955, 1954, 1952, 1951, 1950, 1949, 1948, 1947, 1946, 1945, 1944, 1942, 1940, 1939, 1938, 1937, 1936, 1935, 1934, 1933, 1932, 1931, 1930, 1929, 1928, 1927, 1926, 1925, 1924, 1923, 1921, 1920
17705 PIONEER BLVD	2020, 2017, 2014, 2010, 2006, 2005, 2004, 2003, 2001, 2000, 1999, 1996, 1992, 1991, 1990, 1986, 1985, 1981, 1980, 1976, 1975, 1972, 1971, 1970, 1969, 1967, 1966, 1965, 1964, 1963, 1962, 1961, 1960, 1958, 1957, 1956, 1955, 1954, 1952, 1951, 1950, 1949, 1948, 1947, 1946, 1945, 1944, 1942, 1940, 1939, 1938, 1937, 1936, 1935, 1934, 1933, 1932, 1931, 1930, 1929, 1928, 1927, 1926, 1925, 1924, 1923, 1921, 1920

FINDINGS

Address Researched	Address Not Identified in Research Source
17705 PIONEER BLVD	2020, 2017, 2014, 2010, 2006, 2005, 2004, 2003, 2001, 1999, 1996, 1995, 1992, 1991, 1990, 1986, 1985, 1981, 1980, 1976, 1975, 1972, 1971, 1970, 1969, 1967, 1966, 1965, 1964, 1963, 1962, 1961, 1960, 1958, 1957, 1956, 1955, 1954, 1952, 1951, 1950, 1949, 1948, 1947, 1946, 1945, 1944, 1942, 1940, 1939, 1938, 1937, 1936, 1935, 1934, 1933, 1932, 1931, 1930, 1929, 1928, 1927, 1926, 1925, 1924, 1923, 1921, 1920
17705 PIONEER BLVD	2020, 2017, 2014, 2010, 2006, 2005, 2004, 2003, 2001, 2000, 1999, 1996, 1995, 1991, 1990, 1986, 1985, 1981, 1980, 1976, 1975, 1972, 1971, 1970, 1969, 1967, 1966, 1965, 1964, 1963, 1962, 1961, 1960, 1958, 1957, 1956, 1955, 1954, 1952, 1951, 1950, 1949, 1948, 1947, 1946, 1945, 1944, 1942, 1940, 1939, 1938, 1937, 1936, 1935, 1934, 1933, 1932, 1931, 1930, 1929, 1928, 1927, 1926, 1925, 1924, 1923, 1921, 1920
17705 PIONEER BLVD	2020, 2017, 2014, 2010, 2005, 2004, 2003, 2001, 2000, 1999, 1996, 1995, 1992, 1991, 1990, 1986, 1985, 1981, 1980, 1976, 1975, 1972, 1971, 1970, 1969, 1967, 1966, 1965, 1964, 1963, 1962, 1961, 1960, 1958, 1957, 1956, 1955, 1954, 1952, 1951, 1950, 1949, 1948, 1947, 1946, 1945, 1944, 1942, 1940, 1939, 1938, 1937, 1936, 1935, 1934, 1933, 1932, 1931, 1930, 1929, 1928, 1927, 1926, 1925, 1924, 1923, 1921, 1920
17705 PIONEER BLVD	2020, 2017, 2014, 2010, 2006, 2004, 2003, 2001, 2000, 1999, 1996, 1995, 1992, 1991, 1990, 1986, 1985, 1981, 1980, 1976, 1975, 1972, 1971, 1970, 1969, 1967, 1966, 1965, 1964, 1963, 1962, 1961, 1960, 1958, 1957, 1956, 1955, 1954, 1952, 1951, 1950, 1949, 1948, 1947, 1946, 1945, 1944, 1942, 1940, 1939, 1938, 1937, 1936, 1935, 1934, 1933, 1932, 1931, 1930, 1929, 1928, 1927, 1926, 1925, 1924, 1923, 1921, 1920
17705 PIONEER BLVD	2020, 2017, 2010, 2006, 2005, 2004, 2003, 2001, 2000, 1999, 1996, 1995, 1992, 1991, 1990, 1986, 1985, 1981, 1980, 1976, 1975, 1972, 1971, 1970, 1969, 1967, 1966, 1965, 1964, 1963, 1962, 1961, 1960, 1958, 1957, 1956, 1955, 1954, 1952, 1951, 1950, 1949, 1948, 1947, 1946, 1945, 1944, 1942, 1940, 1939, 1938, 1937, 1936, 1935, 1934, 1933, 1932, 1931, 1930, 1929, 1928, 1927, 1926, 1925, 1924, 1923, 1921, 1920
17705 PIONEER BLVD	2017, 2014, 2010, 2006, 2005, 2004, 2003, 2001, 2000, 1999, 1996, 1995, 1992, 1991, 1990, 1986, 1985, 1981, 1980, 1976, 1975, 1972, 1971, 1970, 1969, 1967, 1966, 1965, 1964, 1963, 1962, 1961, 1960, 1958, 1957, 1956, 1955, 1954, 1952, 1951, 1950, 1949, 1948, 1947, 1946, 1945, 1944, 1942, 1940, 1939, 1938, 1937, 1936, 1935, 1934, 1933, 1932, 1931, 1930, 1929, 1928, 1927, 1926, 1925, 1924, 1923, 1921, 1920
17707 PIONEER BLVD	2020, 2017, 2014, 2010, 2006, 2005, 2004, 2003, 2001, 1999, 1996, 1995, 1992, 1991, 1990, 1986, 1985, 1981, 1980, 1976, 1975, 1972, 1971, 1970, 1969, 1967, 1966, 1965, 1964, 1963, 1962, 1961, 1960, 1958, 1957, 1956, 1955, 1954, 1952, 1951, 1950, 1949, 1948, 1947, 1946, 1945, 1944, 1942, 1940, 1939, 1938, 1937, 1936, 1935, 1934, 1933, 1932, 1931, 1930, 1929, 1928, 1927, 1926, 1925, 1924, 1923, 1921, 1920
17709 PIONEER BLVD	2020, 2017, 2014, 2010, 2006, 2005, 2004, 2003, 2001, 1999, 1996, 1995, 1992, 1991, 1990, 1986, 1985, 1981, 1980, 1976, 1975, 1972, 1971, 1970, 1969, 1967, 1966, 1965, 1964, 1963, 1962, 1961, 1960, 1958, 1957, 1956, 1955, 1954, 1952, 1951, 1950, 1949, 1948, 1947, 1946, 1945, 1944, 1942, 1940, 1939, 1938, 1937, 1936, 1935, 1934, 1933, 1932, 1931, 1930, 1929, 1928, 1927, 1926, 1925, 1924, 1923, 1921, 1920
17709 PIONEER BLVD	2017, 2014, 2010, 2006, 2005, 2004, 2003, 2001, 2000, 1999, 1996, 1995, 1992, 1991, 1990, 1986, 1985, 1981, 1980, 1976, 1975, 1972, 1971, 1970, 1969, 1967, 1966, 1965, 1964, 1963, 1962, 1961, 1960, 1958, 1957, 1956, 1955, 1954, 1952, 1951, 1950, 1949, 1948, 1947, 1946, 1945, 1944, 1942, 1940, 1939, 1938, 1937, 1936, 1935, 1934, 1933, 1932, 1931, 1930, 1929, 1928, 1927, 1926, 1925, 1924, 1923, 1921, 1920

FINDINGS

Address Researched	Address Not Identified in Research Source
17709 PIONEER BLVD	2020, 2017, 2014, 2010, 2006, 2004, 2003, 2001, 2000, 1999, 1996, 1995, 1992, 1991, 1990, 1986, 1985, 1981, 1980, 1976, 1975, 1972, 1971, 1970, 1969, 1967, 1966, 1965, 1964, 1963, 1962, 1961, 1960, 1958, 1957, 1956, 1955, 1954, 1952, 1951, 1950, 1949, 1948, 1947, 1946, 1945, 1944, 1942, 1940, 1939, 1938, 1937, 1936, 1935, 1934, 1933, 1932, 1931, 1930, 1929, 1928, 1927, 1926, 1925, 1924, 1923, 1921, 1920
17709 PIONEER BLVD	2020, 2017, 2014, 2010, 2005, 2004, 2003, 2001, 2000, 1999, 1996, 1995, 1992, 1991, 1990, 1986, 1985, 1981, 1980, 1976, 1975, 1972, 1971, 1970, 1969, 1967, 1966, 1965, 1964, 1963, 1962, 1961, 1960, 1958, 1957, 1956, 1955, 1954, 1952, 1951, 1950, 1949, 1948, 1947, 1946, 1945, 1944, 1942, 1940, 1939, 1938, 1937, 1936, 1935, 1934, 1933, 1932, 1931, 1930, 1929, 1928, 1927, 1926, 1925, 1924, 1923, 1921, 1920
17711 PIONEER BLVD	2020, 2017, 2014, 2010, 2005, 2004, 2003, 2001, 2000, 1999, 1996, 1995, 1992, 1991, 1990, 1986, 1985, 1981, 1980, 1976, 1975, 1972, 1971, 1970, 1969, 1967, 1966, 1965, 1964, 1963, 1962, 1961, 1960, 1958, 1957, 1956, 1955, 1954, 1952, 1951, 1950, 1949, 1948, 1947, 1946, 1945, 1944, 1942, 1940, 1939, 1938, 1937, 1936, 1935, 1934, 1933, 1932, 1931, 1930, 1929, 1928, 1927, 1926, 1925, 1924, 1923, 1921, 1920
17711 PIONEER BLVD	2017, 2014, 2010, 2006, 2005, 2004, 2003, 2001, 2000, 1999, 1996, 1995, 1992, 1991, 1990, 1986, 1985, 1981, 1980, 1976, 1975, 1972, 1971, 1970, 1969, 1967, 1966, 1965, 1964, 1963, 1962, 1961, 1960, 1958, 1957, 1956, 1955, 1954, 1952, 1951, 1950, 1949, 1948, 1947, 1946, 1945, 1944, 1942, 1940, 1939, 1938, 1937, 1936, 1935, 1934, 1933, 1932, 1931, 1930, 1929, 1928, 1927, 1926, 1925, 1924, 1923, 1921, 1920
17711 PIONEER BLVD	2020, 2017, 2010, 2006, 2005, 2004, 2003, 2001, 2000, 1999, 1996, 1995, 1992, 1991, 1990, 1986, 1985, 1981, 1980, 1976, 1975, 1972, 1971, 1970, 1969, 1967, 1966, 1965, 1964, 1963, 1962, 1961, 1960, 1958, 1957, 1956, 1955, 1954, 1952, 1951, 1950, 1949, 1948, 1947, 1946, 1945, 1944, 1942, 1940, 1939, 1938, 1937, 1936, 1935, 1934, 1933, 1932, 1931, 1930, 1929, 1928, 1927, 1926, 1925, 1924, 1923, 1921, 1920
17711 PIONEER BLVD	2020, 2017, 2014, 2006, 2005, 2004, 2003, 2001, 2000, 1999, 1996, 1995, 1992, 1991, 1990, 1986, 1985, 1981, 1980, 1976, 1975, 1972, 1971, 1970, 1969, 1967, 1966, 1965, 1964, 1963, 1962, 1961, 1960, 1958, 1957, 1956, 1955, 1954, 1952, 1951, 1950, 1949, 1948, 1947, 1946, 1945, 1944, 1942, 1940, 1939, 1938, 1937, 1936, 1935, 1934, 1933, 1932, 1931, 1930, 1929, 1928, 1927, 1926, 1925, 1924, 1923, 1921, 1920
17713 PIONEER BLVD	2020, 2017, 2014, 2006, 2005, 2004, 2003, 2001, 2000, 1999, 1996, 1995, 1992, 1991, 1990, 1986, 1985, 1981, 1980, 1976, 1975, 1972, 1971, 1970, 1969, 1967, 1966, 1965, 1964, 1963, 1962, 1961, 1960, 1958, 1957, 1956, 1955, 1954, 1952, 1951, 1950, 1949, 1948, 1947, 1946, 1945, 1944, 1942, 1940, 1939, 1938, 1937, 1936, 1935, 1934, 1933, 1932, 1931, 1930, 1929, 1928, 1927, 1926, 1925, 1924, 1923, 1921, 1920
17713 PIONEER BLVD	2020, 2017, 2010, 2006, 2005, 2004, 2003, 2001, 2000, 1999, 1996, 1995, 1992, 1991, 1990, 1986, 1985, 1981, 1980, 1976, 1975, 1972, 1971, 1970, 1969, 1967, 1966, 1965, 1964, 1963, 1962, 1961, 1960, 1958, 1957, 1956, 1955, 1954, 1952, 1951, 1950, 1949, 1948, 1947, 1946, 1945, 1944, 1942, 1940, 1939, 1938, 1937, 1936, 1935, 1934, 1933, 1932, 1931, 1930, 1929, 1928, 1927, 1926, 1925, 1924, 1923, 1921, 1920
17713 PIONEER BLVD	2017, 2014, 2010, 2006, 2005, 2004, 2003, 2001, 2000, 1999, 1996, 1995, 1992, 1991, 1990, 1986, 1985, 1981, 1980, 1976, 1975, 1972, 1971, 1970, 1969, 1967, 1966, 1965, 1964, 1963, 1962, 1961, 1960, 1958, 1957, 1956, 1955, 1954, 1952, 1951, 1950, 1949, 1948, 1947, 1946, 1945, 1944, 1942, 1940, 1939, 1938, 1937, 1936, 1935, 1934, 1933, 1932, 1931, 1930, 1929, 1928, 1927, 1926, 1925, 1924, 1923, 1921, 1920

FINDINGS

Address Researched	Address Not Identified in Research Source
17713 PIONEER BLVD	2020, 2017, 2014, 2010, 2005, 2004, 2003, 2001, 2000, 1999, 1996, 1995, 1992, 1991, 1990, 1986, 1985, 1981, 1980, 1976, 1975, 1972, 1971, 1970, 1969, 1967, 1966, 1965, 1964, 1963, 1962, 1961, 1960, 1958, 1957, 1956, 1955, 1954, 1952, 1951, 1950, 1949, 1948, 1947, 1946, 1945, 1944, 1942, 1940, 1939, 1938, 1937, 1936, 1935, 1934, 1933, 1932, 1931, 1930, 1929, 1928, 1927, 1926, 1925, 1924, 1923, 1921, 1920
17713 PIONEER BLVD	2020, 2017, 2014, 2010, 2006, 2004, 2003, 2001, 2000, 1999, 1996, 1995, 1992, 1991, 1990, 1986, 1985, 1981, 1980, 1976, 1975, 1972, 1971, 1970, 1969, 1967, 1966, 1965, 1964, 1963, 1962, 1961, 1960, 1958, 1957, 1956, 1955, 1954, 1952, 1951, 1950, 1949, 1948, 1947, 1946, 1945, 1944, 1942, 1940, 1939, 1938, 1937, 1936, 1935, 1934, 1933, 1932, 1931, 1930, 1929, 1928, 1927, 1926, 1925, 1924, 1923, 1921, 1920
17713 PIONEER BLVD	2020, 2017, 2014, 2010, 2006, 2005, 2004, 2003, 2001, 1999, 1996, 1995, 1992, 1991, 1990, 1986, 1985, 1981, 1980, 1976, 1975, 1972, 1971, 1970, 1969, 1967, 1966, 1965, 1964, 1963, 1962, 1961, 1960, 1958, 1957, 1956, 1955, 1954, 1952, 1951, 1950, 1949, 1948, 1947, 1946, 1945, 1944, 1942, 1940, 1939, 1938, 1937, 1936, 1935, 1934, 1933, 1932, 1931, 1930, 1929, 1928, 1927, 1926, 1925, 1924, 1923, 1921, 1920
17713 PIONEER BLVD	2020, 2017, 2014, 2010, 2006, 2005, 2004, 2003, 2001, 2000, 1999, 1996, 1995, 1992, 1991, 1990, 1986, 1985, 1981, 1980, 1976, 1975, 1972, 1971, 1970, 1969, 1967, 1966, 1965, 1963, 1962, 1961, 1960, 1958, 1957, 1956, 1955, 1954, 1952, 1951, 1950, 1949, 1948, 1947, 1946, 1945, 1944, 1942, 1940, 1939, 1938, 1937, 1936, 1935, 1934, 1933, 1932, 1931, 1930, 1929, 1928, 1927, 1926, 1925, 1924, 1923, 1921, 1920
17713 PIONEER BLVD	2020, 2017, 2014, 2010, 2006, 2005, 2004, 2003, 2001, 2000, 1999, 1996, 1995, 1992, 1991, 1990, 1986, 1985, 1981, 1980, 1976, 1975, 1972, 1971, 1970, 1969, 1967, 1966, 1965, 1964, 1963, 1962, 1961, 1958, 1957, 1956, 1955, 1954, 1952, 1951, 1950, 1949, 1948, 1947, 1946, 1945, 1944, 1942, 1940, 1939, 1938, 1937, 1936, 1935, 1934, 1933, 1932, 1931, 1930, 1929, 1928, 1927, 1926, 1925, 1924, 1923, 1921, 1920
17713 PIONEER BLVD	2020, 2017, 2014, 2010, 2006, 2005, 2004, 2003, 2001, 2000, 1999, 1996, 1995, 1992, 1991, 1990, 1986, 1985, 1981, 1980, 1976, 1975, 1972, 1971, 1970, 1969, 1967, 1966, 1965, 1964, 1963, 1962, 1961, 1960, 1958, 1957, 1956, 1955, 1952, 1951, 1950, 1949, 1948, 1947, 1946, 1945, 1944, 1942, 1940, 1939, 1938, 1937, 1936, 1935, 1934, 1933, 1932, 1931, 1930, 1929, 1928, 1927, 1926, 1925, 1924, 1923, 1921, 1920
17713 PIONEER BLVD	2020, 2017, 2014, 2010, 2006, 2005, 2004, 2003, 2001, 2000, 1999, 1996, 1995, 1992, 1991, 1990, 1986, 1985, 1981, 1976, 1975, 1972, 1971, 1970, 1969, 1967, 1966, 1965, 1964, 1963, 1962, 1961, 1960, 1958, 1957, 1956, 1955, 1954, 1952, 1951, 1950, 1949, 1948, 1947, 1946, 1945, 1944, 1942, 1940, 1939, 1938, 1937, 1936, 1935, 1934, 1933, 1932, 1931, 1930, 1929, 1928, 1927, 1926, 1925, 1924, 1923, 1921, 1920
17713 PIONEER BLVD	2020, 2017, 2014, 2010, 2006, 2005, 2004, 2003, 2001, 2000, 1999, 1996, 1995, 1992, 1991, 1990, 1986, 1985, 1981, 1980, 1976, 1972, 1971, 1970, 1969, 1967, 1966, 1965, 1964, 1963, 1962, 1961, 1960, 1958, 1957, 1956, 1955, 1954, 1952, 1951, 1950, 1949, 1948, 1947, 1946, 1945, 1944, 1942, 1940, 1939, 1938, 1937, 1936, 1935, 1934, 1933, 1932, 1931, 1930, 1929, 1928, 1927, 1926, 1925, 1924, 1923, 1921, 1920
17713 PIONEER BLVD	2020, 2017, 2014, 2010, 2006, 2005, 2004, 2003, 2001, 2000, 1999, 1996, 1995, 1992, 1991, 1990, 1986, 1985, 1981, 1980, 1976, 1975, 1972, 1971, 1970, 1969, 1967, 1966, 1965, 1964, 1963, 1962, 1961, 1960, 1958, 1957, 1956, 1955, 1954, 1952, 1951, 1949, 1948, 1947, 1946, 1945, 1944, 1942, 1940, 1939, 1938, 1937, 1936, 1935, 1934, 1933, 1932, 1931, 1930, 1929, 1928, 1927, 1926, 1925, 1924, 1923, 1921, 1920

FINDINGS

Address Researched	Address Not Identified in Research Source
17713 PIONEER BLVD	2020, 2017, 2014, 2010, 2006, 2005, 2004, 2003, 2001, 2000, 1999, 1996, 1995, 1992, 1991, 1990, 1986, 1985, 1981, 1980, 1976, 1975, 1972, 1971, 1970, 1969, 1967, 1966, 1965, 1964, 1963, 1962, 1961, 1960, 1958, 1956, 1955, 1954, 1952, 1951, 1950, 1949, 1948, 1947, 1946, 1945, 1944, 1942, 1940, 1939, 1938, 1937, 1936, 1935, 1934, 1933, 1932, 1931, 1930, 1929, 1928, 1927, 1926, 1925, 1924, 1923, 1921, 1920
17715 PIONEER BLVD	2020, 2017, 2014, 2010, 2006, 2005, 2004, 2003, 2001, 1999, 1996, 1995, 1992, 1991, 1990, 1986, 1985, 1981, 1980, 1976, 1975, 1972, 1971, 1970, 1969, 1967, 1966, 1965, 1964, 1963, 1962, 1961, 1960, 1958, 1957, 1956, 1955, 1954, 1952, 1951, 1950, 1949, 1948, 1947, 1946, 1945, 1944, 1942, 1940, 1939, 1938, 1937, 1936, 1935, 1934, 1933, 1932, 1931, 1930, 1929, 1928, 1927, 1926, 1925, 1924, 1923, 1921, 1920
17718 PIONEER BLVD	2020, 2017, 2014, 2010, 2006, 2005, 2004, 2003, 2001, 1999, 1996, 1995, 1992, 1991, 1990, 1986, 1985, 1981, 1980, 1976, 1975, 1972, 1971, 1970, 1969, 1967, 1966, 1965, 1964, 1963, 1962, 1961, 1960, 1958, 1957, 1956, 1955, 1954, 1952, 1951, 1950, 1949, 1948, 1947, 1946, 1945, 1944, 1942, 1940, 1939, 1938, 1937, 1936, 1935, 1934, 1933, 1932, 1931, 1930, 1929, 1928, 1927, 1926, 1925, 1924, 1923, 1921, 1920
17718 PIONEER BLVD	2020, 2017, 2014, 2010, 2006, 2005, 2004, 2003, 2001, 2000, 1999, 1996, 1992, 1991, 1990, 1986, 1985, 1981, 1980, 1976, 1975, 1972, 1971, 1970, 1969, 1967, 1966, 1965, 1964, 1963, 1962, 1961, 1960, 1958, 1957, 1956, 1955, 1954, 1952, 1951, 1950, 1949, 1948, 1947, 1946, 1945, 1944, 1942, 1940, 1939, 1938, 1937, 1936, 1935, 1934, 1933, 1932, 1931, 1930, 1929, 1928, 1927, 1926, 1925, 1924, 1923, 1921, 1920
17718 PIONEER BLVD	2020, 2017, 2014, 2010, 2006, 2005, 2004, 2003, 2001, 2000, 1999, 1996, 1995, 1992, 1991, 1990, 1986, 1981, 1980, 1976, 1975, 1972, 1971, 1970, 1969, 1967, 1966, 1965, 1964, 1963, 1962, 1961, 1960, 1958, 1957, 1956, 1955, 1954, 1952, 1951, 1950, 1949, 1948, 1947, 1946, 1945, 1944, 1942, 1940, 1939, 1938, 1937, 1936, 1935, 1934, 1933, 1932, 1931, 1930, 1929, 1928, 1927, 1926, 1925, 1924, 1923, 1921, 1920
17718 PIONEER BLVD	2020, 2017, 2014, 2010, 2006, 2005, 2004, 2003, 2001, 2000, 1999, 1996, 1995, 1992, 1990, 1986, 1985, 1981, 1980, 1976, 1975, 1972, 1971, 1970, 1969, 1967, 1966, 1965, 1964, 1963, 1962, 1961, 1960, 1958, 1957, 1956, 1955, 1954, 1952, 1951, 1950, 1949, 1948, 1947, 1946, 1945, 1944, 1942, 1940, 1939, 1938, 1937, 1936, 1935, 1934, 1933, 1932, 1931, 1930, 1929, 1928, 1927, 1926, 1925, 1924, 1923, 1921, 1920
17718 PIONEER BLVD	2020, 2017, 2014, 2010, 2006, 2005, 2004, 2003, 2001, 2000, 1999, 1996, 1995, 1992, 1991, 1990, 1986, 1985, 1981, 1980, 1976, 1975, 1972, 1971, 1970, 1969, 1967, 1966, 1965, 1964, 1963, 1962, 1961, 1958, 1957, 1956, 1955, 1954, 1952, 1951, 1950, 1949, 1948, 1947, 1946, 1945, 1944, 1942, 1940, 1939, 1938, 1937, 1936, 1935, 1934, 1933, 1932, 1931, 1930, 1929, 1928, 1927, 1926, 1925, 1924, 1923, 1921, 1920
17718 PIONEER BLVD	2020, 2017, 2014, 2010, 2006, 2005, 2004, 2003, 2001, 2000, 1999, 1996, 1995, 1992, 1991, 1990, 1986, 1985, 1981, 1980, 1976, 1975, 1972, 1971, 1970, 1969, 1967, 1966, 1965, 1963, 1962, 1961, 1960, 1958, 1957, 1956, 1955, 1954, 1952, 1951, 1950, 1949, 1948, 1947, 1946, 1945, 1944, 1942, 1940, 1939, 1938, 1937, 1936, 1935, 1934, 1933, 1932, 1931, 1930, 1929, 1928, 1927, 1926, 1925, 1924, 1923, 1921, 1920

FINDINGS

Address Researched	Address Not Identified in Research Source
17718 PIONEER BLVD	2020, 2017, 2014, 2010, 2006, 2004, 2003, 2001, 2000, 1999, 1996, 1995, 1992, 1991, 1990, 1986, 1985, 1981, 1980, 1976, 1975, 1972, 1971, 1970, 1969, 1967, 1966, 1965, 1964, 1963, 1962, 1961, 1960, 1958, 1957, 1956, 1955, 1954, 1952, 1951, 1950, 1949, 1948, 1947, 1946, 1945, 1944, 1942, 1940, 1939, 1938, 1937, 1936, 1935, 1934, 1933, 1932, 1931, 1930, 1929, 1928, 1927, 1926, 1925, 1924, 1923, 1921, 1920
17718 PIONEER BLVD	2020, 2017, 2014, 2010, 2005, 2004, 2003, 2001, 2000, 1999, 1996, 1995, 1992, 1991, 1990, 1986, 1985, 1981, 1980, 1976, 1975, 1972, 1971, 1970, 1969, 1967, 1966, 1965, 1964, 1963, 1962, 1961, 1960, 1958, 1957, 1956, 1955, 1954, 1952, 1951, 1950, 1949, 1948, 1947, 1946, 1945, 1944, 1942, 1940, 1939, 1938, 1937, 1936, 1935, 1934, 1933, 1932, 1931, 1930, 1929, 1928, 1927, 1926, 1925, 1924, 1923, 1921, 1920
17718 PIONEER BLVD	2017, 2014, 2010, 2006, 2005, 2004, 2003, 2001, 2000, 1999, 1996, 1995, 1992, 1991, 1990, 1986, 1985, 1981, 1980, 1976, 1975, 1972, 1971, 1970, 1969, 1967, 1966, 1965, 1964, 1963, 1962, 1961, 1960, 1958, 1957, 1956, 1955, 1954, 1952, 1951, 1950, 1949, 1948, 1947, 1946, 1945, 1944, 1942, 1940, 1939, 1938, 1937, 1936, 1935, 1934, 1933, 1932, 1931, 1930, 1929, 1928, 1927, 1926, 1925, 1924, 1923, 1921, 1920
17718 PIONEER BLVD	2020, 2017, 2010, 2006, 2005, 2004, 2003, 2001, 2000, 1999, 1996, 1995, 1992, 1991, 1990, 1986, 1985, 1981, 1980, 1976, 1975, 1972, 1971, 1970, 1969, 1967, 1966, 1965, 1964, 1963, 1962, 1961, 1960, 1958, 1957, 1956, 1955, 1954, 1952, 1951, 1950, 1949, 1948, 1947, 1946, 1945, 1944, 1942, 1940, 1939, 1938, 1937, 1936, 1935, 1934, 1933, 1932, 1931, 1930, 1929, 1928, 1927, 1926, 1925, 1924, 1923, 1921, 1920
17718 PIONEER BLVD	2020, 2017, 2014, 2006, 2005, 2004, 2003, 2001, 2000, 1999, 1996, 1995, 1992, 1991, 1990, 1986, 1985, 1981, 1980, 1976, 1975, 1972, 1971, 1970, 1969, 1967, 1966, 1965, 1964, 1963, 1962, 1961, 1960, 1958, 1957, 1956, 1955, 1954, 1952, 1951, 1950, 1949, 1948, 1947, 1946, 1945, 1944, 1942, 1940, 1939, 1938, 1937, 1936, 1935, 1934, 1933, 1932, 1931, 1930, 1929, 1928, 1927, 1926, 1925, 1924, 1923, 1921, 1920
17718 PIONEER BLVD	2020, 2017, 2014, 2010, 2006, 2005, 2004, 2003, 2001, 2000, 1999, 1996, 1995, 1992, 1991, 1990, 1986, 1985, 1981, 1980, 1976, 1975, 1972, 1971, 1970, 1969, 1967, 1966, 1965, 1964, 1963, 1962, 1961, 1960, 1958, 1956, 1955, 1954, 1952, 1951, 1950, 1949, 1948, 1947, 1946, 1945, 1944, 1942, 1940, 1939, 1938, 1937, 1936, 1935, 1934, 1933, 1932, 1931, 1930, 1929, 1928, 1927, 1926, 1925, 1924, 1923, 1921, 1920
17718 PIONEER BLVD	2020, 2017, 2014, 2010, 2006, 2005, 2004, 2003, 2001, 2000, 1999, 1996, 1995, 1992, 1991, 1990, 1986, 1985, 1981, 1980, 1976, 1975, 1972, 1971, 1970, 1969, 1967, 1966, 1965, 1964, 1963, 1962, 1961, 1960, 1958, 1957, 1956, 1955, 1954, 1952, 1951, 1949, 1948, 1947, 1946, 1945, 1944, 1942, 1940, 1939, 1938, 1937, 1936, 1935, 1934, 1933, 1932, 1931, 1930, 1929, 1928, 1927, 1926, 1925, 1924, 1923, 1921, 1920
17719 1/2 PIONEER BLVD	2020, 2017, 2014, 2010, 2006, 2005, 2004, 2003, 2001, 2000, 1999, 1996, 1995, 1992, 1991, 1990, 1986, 1985, 1981, 1980, 1976, 1975, 1972, 1971, 1970, 1969, 1967, 1966, 1965, 1964, 1963, 1962, 1961, 1960, 1958, 1957, 1956, 1955, 1954, 1952, 1951, 1949, 1948, 1947, 1946, 1945, 1944, 1942, 1940, 1939, 1938, 1937, 1936, 1935, 1934, 1933, 1932, 1931, 1930, 1929, 1928, 1927, 1926, 1925, 1924, 1923, 1921, 1920
17719 1/2 PIONEER BLVD	2020, 2017, 2014, 2010, 2006, 2005, 2004, 2003, 2001, 2000, 1999, 1996, 1995, 1992, 1991, 1990, 1986, 1985, 1981, 1980, 1976, 1975, 1972, 1971, 1970, 1969, 1967, 1966, 1965, 1964, 1963, 1962, 1961, 1960, 1958, 1956, 1955, 1954, 1952, 1951, 1950, 1949, 1948, 1947, 1946, 1945, 1944, 1942, 1940, 1939, 1938, 1937, 1936, 1935, 1934, 1933, 1932, 1931, 1930, 1929, 1928, 1927, 1926, 1925, 1924, 1923, 1921, 1920

FINDINGS

Address Researched	Address Not Identified in Research Source
17719 1/2 PIONEER BLVD	2020, 2017, 2014, 2010, 2006, 2005, 2004, 2003, 2001, 2000, 1999, 1996, 1995, 1992, 1991, 1990, 1986, 1985, 1981, 1980, 1976, 1975, 1972, 1971, 1970, 1969, 1967, 1966, 1965, 1964, 1963, 1962, 1961, 1958, 1957, 1956, 1955, 1954, 1952, 1951, 1950, 1949, 1948, 1947, 1946, 1945, 1944, 1942, 1940, 1939, 1938, 1937, 1936, 1935, 1934, 1933, 1932, 1931, 1930, 1929, 1928, 1927, 1926, 1925, 1924, 1923, 1921, 1920
17719 PIONEER BLVD	2020, 2017, 2014, 2010, 2006, 2005, 2004, 2003, 2001, 1999, 1996, 1995, 1992, 1991, 1990, 1986, 1985, 1981, 1980, 1976, 1975, 1972, 1971, 1970, 1969, 1967, 1966, 1965, 1964, 1963, 1962, 1961, 1960, 1958, 1957, 1956, 1955, 1954, 1952, 1951, 1950, 1949, 1948, 1947, 1946, 1945, 1944, 1942, 1940, 1939, 1938, 1937, 1936, 1935, 1934, 1933, 1932, 1931, 1930, 1929, 1928, 1927, 1926, 1925, 1924, 1923, 1921, 1920
17720 PIONEER BLVD	2020, 2017, 2014, 2010, 2006, 2005, 2004, 2003, 2001, 1999, 1996, 1995, 1992, 1991, 1990, 1986, 1985, 1981, 1980, 1976, 1975, 1972, 1971, 1970, 1969, 1967, 1966, 1965, 1964, 1963, 1962, 1961, 1960, 1958, 1957, 1956, 1955, 1954, 1952, 1951, 1950, 1949, 1948, 1947, 1946, 1945, 1944, 1942, 1940, 1939, 1938, 1937, 1936, 1935, 1934, 1933, 1932, 1931, 1930, 1929, 1928, 1927, 1926, 1925, 1924, 1923, 1921, 1920
17720 PIONEER BLVD	2020, 2017, 2014, 2010, 2006, 2005, 2004, 2003, 2001, 2000, 1999, 1996, 1992, 1991, 1990, 1986, 1985, 1981, 1980, 1976, 1975, 1972, 1971, 1970, 1969, 1967, 1966, 1965, 1964, 1963, 1962, 1961, 1960, 1958, 1957, 1956, 1955, 1954, 1952, 1951, 1950, 1949, 1948, 1947, 1946, 1945, 1944, 1942, 1940, 1939, 1938, 1937, 1936, 1935, 1934, 1933, 1932, 1931, 1930, 1929, 1928, 1927, 1926, 1925, 1924, 1923, 1921, 1920
17720 PIONEER BLVD	2020, 2017, 2014, 2010, 2006, 2005, 2004, 2003, 2001, 2000, 1999, 1996, 1995, 1991, 1990, 1986, 1985, 1981, 1980, 1976, 1975, 1972, 1971, 1970, 1969, 1967, 1966, 1965, 1964, 1963, 1962, 1961, 1960, 1958, 1957, 1956, 1955, 1954, 1952, 1951, 1950, 1949, 1948, 1947, 1946, 1945, 1944, 1942, 1940, 1939, 1938, 1937, 1936, 1935, 1934, 1933, 1932, 1931, 1930, 1929, 1928, 1927, 1926, 1925, 1924, 1923, 1921, 1920
17720 PIONEER BLVD	2020, 2017, 2014, 2006, 2005, 2004, 2003, 2001, 2000, 1999, 1996, 1995, 1992, 1991, 1990, 1986, 1985, 1981, 1980, 1976, 1975, 1972, 1971, 1970, 1969, 1967, 1966, 1965, 1964, 1963, 1962, 1961, 1960, 1958, 1957, 1956, 1955, 1954, 1952, 1951, 1950, 1949, 1948, 1947, 1946, 1945, 1944, 1942, 1940, 1939, 1938, 1937, 1936, 1935, 1934, 1933, 1932, 1931, 1930, 1929, 1928, 1927, 1926, 1925, 1924, 1923, 1921, 1920
17720 PIONEER BLVD	2020, 2017, 2014, 2010, 2005, 2004, 2003, 2001, 2000, 1999, 1996, 1995, 1992, 1991, 1990, 1986, 1985, 1981, 1980, 1976, 1975, 1972, 1971, 1970, 1969, 1967, 1966, 1965, 1964, 1963, 1962, 1961, 1960, 1958, 1957, 1956, 1955, 1954, 1952, 1951, 1950, 1949, 1948, 1947, 1946, 1945, 1944, 1942, 1940, 1939, 1938, 1937, 1936, 1935, 1934, 1933, 1932, 1931, 1930, 1929, 1928, 1927, 1926, 1925, 1924, 1923, 1921, 1920
17720 PIONEER BLVD	2020, 2017, 2014, 2010, 2006, 2004, 2003, 2001, 2000, 1999, 1996, 1995, 1992, 1991, 1990, 1986, 1985, 1981, 1980, 1976, 1975, 1972, 1971, 1970, 1969, 1967, 1966, 1965, 1964, 1963, 1962, 1961, 1960, 1958, 1957, 1956, 1955, 1954, 1952, 1951, 1950, 1949, 1948, 1947, 1946, 1945, 1944, 1942, 1940, 1939, 1938, 1937, 1936, 1935, 1934, 1933, 1932, 1931, 1930, 1929, 1928, 1927, 1926, 1925, 1924, 1923, 1921, 1920
17721 PIONEER BLVD	2020, 2017, 2014, 2010, 2006, 2005, 2004, 2003, 2001, 2000, 1999, 1996, 1995, 1992, 1991, 1990, 1986, 1985, 1981, 1980, 1976, 1975, 1972, 1971, 1970, 1969, 1967, 1966, 1965, 1964, 1963, 1962, 1961, 1958, 1957, 1956, 1955, 1954, 1952, 1951, 1950, 1949, 1948, 1947, 1946, 1945, 1944, 1942, 1940, 1939, 1938, 1937, 1936, 1935, 1934, 1933, 1932, 1931, 1930, 1929, 1928, 1927, 1926, 1925, 1924, 1923, 1921, 1920

FINDINGS

Address Researched	Address Not Identified in Research Source
17721 PIONEER BLVD	2020, 2017, 2014, 2010, 2006, 2005, 2004, 2003, 2001, 2000, 1999, 1996, 1995, 1992, 1991, 1990, 1986, 1985, 1981, 1980, 1976, 1975, 1972, 1971, 1970, 1969, 1967, 1966, 1965, 1964, 1963, 1962, 1961, 1960, 1958, 1957, 1956, 1955, 1954, 1952, 1951, 1949, 1948, 1947, 1946, 1945, 1944, 1942, 1940, 1939, 1938, 1937, 1936, 1935, 1934, 1933, 1932, 1931, 1930, 1929, 1928, 1927, 1926, 1925, 1924, 1923, 1921, 1920
17722 PIONEER BLVD	2020, 2017, 2014, 2010, 2006, 2005, 2004, 2003, 2001, 2000, 1999, 1996, 1995, 1991, 1990, 1986, 1985, 1981, 1980, 1976, 1975, 1972, 1971, 1970, 1969, 1967, 1966, 1965, 1964, 1963, 1962, 1961, 1960, 1958, 1957, 1956, 1955, 1954, 1952, 1951, 1950, 1949, 1948, 1947, 1946, 1945, 1944, 1942, 1940, 1939, 1938, 1937, 1936, 1935, 1934, 1933, 1932, 1931, 1930, 1929, 1928, 1927, 1926, 1925, 1924, 1923, 1921, 1920
17722 PIONEER BLVD	2020, 2017, 2014, 2010, 2006, 2005, 2004, 2003, 2001, 2000, 1999, 1996, 1992, 1991, 1990, 1986, 1985, 1981, 1980, 1976, 1975, 1972, 1971, 1970, 1969, 1967, 1966, 1965, 1964, 1963, 1962, 1961, 1960, 1958, 1957, 1956, 1955, 1954, 1952, 1951, 1950, 1949, 1948, 1947, 1946, 1945, 1944, 1942, 1940, 1939, 1938, 1937, 1936, 1935, 1934, 1933, 1932, 1931, 1930, 1929, 1928, 1927, 1926, 1925, 1924, 1923, 1921, 1920
17722 PIONEER BLVD	2020, 2017, 2014, 2010, 2006, 2005, 2004, 2003, 2001, 1999, 1996, 1995, 1992, 1991, 1990, 1986, 1985, 1981, 1980, 1976, 1975, 1972, 1971, 1970, 1969, 1967, 1966, 1965, 1964, 1963, 1962, 1961, 1960, 1958, 1957, 1956, 1955, 1954, 1952, 1951, 1950, 1949, 1948, 1947, 1946, 1945, 1944, 1942, 1940, 1939, 1938, 1937, 1936, 1935, 1934, 1933, 1932, 1931, 1930, 1929, 1928, 1927, 1926, 1925, 1924, 1923, 1921, 1920
17722 PIONEER BLVD	2020, 2017, 2014, 2010, 2006, 2004, 2003, 2001, 2000, 1999, 1996, 1995, 1992, 1991, 1990, 1986, 1985, 1981, 1980, 1976, 1975, 1972, 1971, 1970, 1969, 1967, 1966, 1965, 1964, 1963, 1962, 1961, 1960, 1958, 1957, 1956, 1955, 1954, 1952, 1951, 1950, 1949, 1948, 1947, 1946, 1945, 1944, 1942, 1940, 1939, 1938, 1937, 1936, 1935, 1934, 1933, 1932, 1931, 1930, 1929, 1928, 1927, 1926, 1925, 1924, 1923, 1921, 1920
17722 PIONEER BLVD	2020, 2017, 2014, 2010, 2005, 2004, 2003, 2001, 2000, 1999, 1996, 1995, 1992, 1991, 1990, 1986, 1985, 1981, 1980, 1976, 1975, 1972, 1971, 1970, 1969, 1967, 1966, 1965, 1964, 1963, 1962, 1961, 1960, 1958, 1957, 1956, 1955, 1954, 1952, 1951, 1950, 1949, 1948, 1947, 1946, 1945, 1944, 1942, 1940, 1939, 1938, 1937, 1936, 1935, 1934, 1933, 1932, 1931, 1930, 1929, 1928, 1927, 1926, 1925, 1924, 1923, 1921, 1920
17722 PIONEER BLVD	2020, 2017, 2014, 2006, 2005, 2004, 2003, 2001, 2000, 1999, 1996, 1995, 1992, 1991, 1990, 1986, 1985, 1981, 1980, 1976, 1975, 1972, 1971, 1970, 1969, 1967, 1966, 1965, 1964, 1963, 1962, 1961, 1960, 1958, 1957, 1956, 1955, 1954, 1952, 1951, 1950, 1949, 1948, 1947, 1946, 1945, 1944, 1942, 1940, 1939, 1938, 1937, 1936, 1935, 1934, 1933, 1932, 1931, 1930, 1929, 1928, 1927, 1926, 1925, 1924, 1923, 1921, 1920
17722 PIONEER BLVD	2020, 2017, 2010, 2006, 2005, 2004, 2003, 2001, 2000, 1999, 1996, 1995, 1992, 1991, 1990, 1986, 1985, 1981, 1980, 1976, 1975, 1972, 1971, 1970, 1969, 1967, 1966, 1965, 1964, 1963, 1962, 1961, 1960, 1958, 1957, 1956, 1955, 1954, 1952, 1951, 1950, 1949, 1948, 1947, 1946, 1945, 1944, 1942, 1940, 1939, 1938, 1937, 1936, 1935, 1934, 1933, 1932, 1931, 1930, 1929, 1928, 1927, 1926, 1925, 1924, 1923, 1921, 1920
17726 PIONEER BLVD	2020, 2017, 2010, 2006, 2005, 2004, 2003, 2001, 2000, 1999, 1996, 1995, 1992, 1991, 1990, 1986, 1985, 1981, 1980, 1976, 1975, 1972, 1971, 1970, 1969, 1967, 1966, 1965, 1964, 1963, 1962, 1961, 1960, 1958, 1957, 1956, 1955, 1954, 1952, 1951, 1950, 1949, 1948, 1947, 1946, 1945, 1944, 1942, 1940, 1939, 1938, 1937, 1936, 1935, 1934, 1933, 1932, 1931, 1930, 1929, 1928, 1927, 1926, 1925, 1924, 1923, 1921, 1920

FINDINGS

Address Researched	Address Not Identified in Research Source
17726 PIONEER BLVD	2020, 2017, 2014, 2006, 2005, 2004, 2003, 2001, 2000, 1999, 1996, 1995, 1992, 1991, 1990, 1986, 1985, 1981, 1980, 1976, 1975, 1972, 1971, 1970, 1969, 1967, 1966, 1965, 1964, 1963, 1962, 1961, 1960, 1958, 1957, 1956, 1955, 1954, 1952, 1951, 1950, 1949, 1948, 1947, 1946, 1945, 1944, 1942, 1940, 1939, 1938, 1937, 1936, 1935, 1934, 1933, 1932, 1931, 1930, 1929, 1928, 1927, 1926, 1925, 1924, 1923, 1921, 1920
17726 PIONEER BLVD	2017, 2014, 2010, 2006, 2005, 2004, 2003, 2001, 2000, 1999, 1996, 1995, 1992, 1991, 1990, 1986, 1985, 1981, 1980, 1976, 1975, 1972, 1971, 1970, 1969, 1967, 1966, 1965, 1964, 1963, 1962, 1961, 1960, 1958, 1957, 1956, 1955, 1954, 1952, 1951, 1950, 1949, 1948, 1947, 1946, 1945, 1944, 1942, 1940, 1939, 1938, 1937, 1936, 1935, 1934, 1933, 1932, 1931, 1930, 1929, 1928, 1927, 1926, 1925, 1924, 1923, 1921, 1920
17726 PIONEER BLVD	2020, 2017, 2014, 2010, 2005, 2004, 2003, 2001, 2000, 1999, 1996, 1995, 1992, 1991, 1990, 1986, 1985, 1981, 1980, 1976, 1975, 1972, 1971, 1970, 1969, 1967, 1966, 1965, 1964, 1963, 1962, 1961, 1960, 1958, 1957, 1956, 1955, 1954, 1952, 1951, 1950, 1949, 1948, 1947, 1946, 1945, 1944, 1942, 1940, 1939, 1938, 1937, 1936, 1935, 1934, 1933, 1932, 1931, 1930, 1929, 1928, 1927, 1926, 1925, 1924, 1923, 1921, 1920
17726 PIONEER BLVD	2020, 2017, 2014, 2010, 2006, 2004, 2003, 2001, 2000, 1999, 1996, 1995, 1992, 1991, 1990, 1986, 1985, 1981, 1980, 1976, 1975, 1972, 1971, 1970, 1969, 1967, 1966, 1965, 1964, 1963, 1962, 1961, 1960, 1958, 1957, 1956, 1955, 1954, 1952, 1951, 1950, 1949, 1948, 1947, 1946, 1945, 1944, 1942, 1940, 1939, 1938, 1937, 1936, 1935, 1934, 1933, 1932, 1931, 1930, 1929, 1928, 1927, 1926, 1925, 1924, 1923, 1921, 1920
17726 PIONEER BLVD	2020, 2017, 2014, 2010, 2006, 2005, 2004, 2003, 2001, 1999, 1996, 1995, 1992, 1991, 1990, 1986, 1985, 1981, 1980, 1976, 1975, 1972, 1971, 1970, 1969, 1967, 1966, 1965, 1964, 1963, 1962, 1961, 1960, 1958, 1957, 1956, 1955, 1954, 1952, 1951, 1950, 1949, 1948, 1947, 1946, 1945, 1944, 1942, 1940, 1939, 1938, 1937, 1936, 1935, 1934, 1933, 1932, 1931, 1930, 1929, 1928, 1927, 1926, 1925, 1924, 1923, 1921, 1920
17726 PIONEER BLVD	2020, 2017, 2014, 2010, 2006, 2005, 2004, 2003, 2001, 2000, 1999, 1996, 1992, 1991, 1990, 1986, 1985, 1981, 1980, 1976, 1975, 1972, 1971, 1970, 1969, 1967, 1966, 1965, 1964, 1963, 1962, 1961, 1960, 1958, 1957, 1956, 1955, 1954, 1952, 1951, 1950, 1949, 1948, 1947, 1946, 1945, 1944, 1942, 1940, 1939, 1938, 1937, 1936, 1935, 1934, 1933, 1932, 1931, 1930, 1929, 1928, 1927, 1926, 1925, 1924, 1923, 1921, 1920
17726 PIONEER BLVD	2020, 2017, 2014, 2010, 2006, 2005, 2004, 2003, 2001, 2000, 1999, 1996, 1995, 1991, 1990, 1986, 1985, 1981, 1980, 1976, 1975, 1972, 1971, 1970, 1969, 1967, 1966, 1965, 1964, 1963, 1962, 1961, 1960, 1958, 1957, 1956, 1955, 1954, 1952, 1951, 1950, 1949, 1948, 1947, 1946, 1945, 1944, 1942, 1940, 1939, 1938, 1937, 1936, 1935, 1934, 1933, 1932, 1931, 1930, 1929, 1928, 1927, 1926, 1925, 1924, 1923, 1921, 1920
17726 PIONEER BLVD	2020, 2017, 2014, 2010, 2006, 2005, 2004, 2003, 2001, 2000, 1999, 1996, 1995, 1992, 1991, 1990, 1986, 1985, 1981, 1980, 1976, 1975, 1972, 1971, 1970, 1969, 1967, 1966, 1965, 1964, 1963, 1962, 1961, 1958, 1957, 1956, 1955, 1954, 1952, 1951, 1950, 1949, 1948, 1947, 1946, 1945, 1944, 1942, 1940, 1939, 1938, 1937, 1936, 1935, 1934, 1933, 1932, 1931, 1930, 1929, 1928, 1927, 1926, 1925, 1924, 1923, 1921, 1920
17726 PIONEER BLVD	2020, 2017, 2014, 2010, 2006, 2005, 2004, 2003, 2001, 2000, 1999, 1996, 1995, 1992, 1991, 1990, 1986, 1985, 1981, 1980, 1976, 1975, 1972, 1971, 1970, 1969, 1967, 1966, 1965, 1964, 1963, 1962, 1961, 1960, 1958, 1957, 1956, 1955, 1952, 1951, 1950, 1949, 1948, 1947, 1946, 1945, 1944, 1942, 1940, 1939, 1938, 1937, 1936, 1935, 1934, 1933, 1932, 1931, 1930, 1929, 1928, 1927, 1926, 1925, 1924, 1923, 1921, 1920

FINDINGS

Address Researched	Address Not Identified in Research Source
17726 PIONEER BLVD	2020, 2017, 2014, 2010, 2006, 2005, 2004, 2003, 2001, 2000, 1999, 1996, 1995, 1992, 1991, 1990, 1986, 1985, 1981, 1980, 1976, 1972, 1971, 1970, 1969, 1967, 1966, 1965, 1964, 1963, 1962, 1961, 1960, 1958, 1957, 1956, 1955, 1954, 1952, 1951, 1950, 1949, 1948, 1947, 1946, 1945, 1944, 1942, 1940, 1939, 1938, 1937, 1936, 1935, 1934, 1933, 1932, 1931, 1930, 1929, 1928, 1927, 1926, 1925, 1924, 1923, 1921, 1920
17726 PIONEER BLVD	2020, 2017, 2014, 2010, 2006, 2005, 2004, 2003, 2001, 2000, 1999, 1996, 1995, 1992, 1991, 1990, 1986, 1985, 1981, 1976, 1975, 1972, 1971, 1970, 1969, 1967, 1966, 1965, 1964, 1963, 1962, 1961, 1960, 1958, 1957, 1956, 1955, 1954, 1952, 1951, 1950, 1949, 1948, 1947, 1946, 1945, 1944, 1942, 1940, 1939, 1938, 1937, 1936, 1935, 1934, 1933, 1932, 1931, 1930, 1929, 1928, 1927, 1926, 1925, 1924, 1923, 1921, 1920
17726 PIONEER BLVD	2020, 2017, 2014, 2010, 2006, 2005, 2004, 2003, 2001, 2000, 1999, 1996, 1995, 1992, 1991, 1990, 1986, 1985, 1981, 1980, 1976, 1975, 1972, 1971, 1970, 1969, 1967, 1966, 1965, 1964, 1963, 1962, 1961, 1960, 1958, 1957, 1956, 1955, 1954, 1952, 1951, 1949, 1948, 1947, 1946, 1945, 1944, 1942, 1940, 1939, 1938, 1937, 1936, 1935, 1934, 1933, 1932, 1931, 1930, 1929, 1928, 1927, 1926, 1925, 1924, 1923, 1921, 1920
17726 PIONEER BLVD	2020, 2017, 2014, 2010, 2006, 2005, 2004, 2003, 2001, 2000, 1999, 1996, 1995, 1992, 1991, 1990, 1986, 1985, 1981, 1980, 1976, 1975, 1972, 1971, 1970, 1969, 1967, 1966, 1965, 1964, 1963, 1962, 1961, 1960, 1958, 1956, 1955, 1954, 1952, 1951, 1950, 1949, 1948, 1947, 1946, 1945, 1944, 1942, 1940, 1939, 1938, 1937, 1936, 1935, 1934, 1933, 1932, 1931, 1930, 1929, 1928, 1927, 1926, 1925, 1924, 1923, 1921, 1920
17727 PIONEER BLVD	2020, 2017, 2014, 2010, 2006, 2005, 2004, 2003, 2001, 2000, 1999, 1996, 1995, 1992, 1991, 1990, 1986, 1985, 1981, 1980, 1976, 1975, 1972, 1971, 1970, 1969, 1967, 1966, 1965, 1964, 1963, 1962, 1961, 1960, 1958, 1956, 1955, 1954, 1952, 1951, 1950, 1949, 1948, 1947, 1946, 1945, 1944, 1942, 1940, 1939, 1938, 1937, 1936, 1935, 1934, 1933, 1932, 1931, 1930, 1929, 1928, 1927, 1926, 1925, 1924, 1923, 1921, 1920
17727 PIONEER BLVD	2020, 2017, 2014, 2010, 2006, 2005, 2004, 2003, 2001, 2000, 1999, 1996, 1995, 1992, 1991, 1990, 1986, 1985, 1981, 1980, 1976, 1975, 1972, 1971, 1970, 1969, 1967, 1966, 1965, 1964, 1963, 1962, 1961, 1960, 1958, 1957, 1956, 1955, 1954, 1952, 1951, 1949, 1948, 1947, 1946, 1945, 1944, 1942, 1940, 1939, 1938, 1937, 1936, 1935, 1934, 1933, 1932, 1931, 1930, 1929, 1928, 1927, 1926, 1925, 1924, 1923, 1921, 1920
17727 PIONEER BLVD	2020, 2017, 2014, 2010, 2006, 2005, 2004, 2003, 2001, 2000, 1999, 1996, 1995, 1992, 1991, 1990, 1986, 1985, 1981, 1980, 1976, 1975, 1972, 1971, 1970, 1969, 1967, 1966, 1965, 1964, 1963, 1962, 1961, 1958, 1957, 1956, 1955, 1954, 1952, 1951, 1950, 1949, 1948, 1947, 1946, 1945, 1944, 1942, 1940, 1939, 1938, 1937, 1936, 1935, 1934, 1933, 1932, 1931, 1930, 1929, 1928, 1927, 1926, 1925, 1924, 1923, 1921, 1920
17727 PIONEER BLVD	2020, 2017, 2014, 2010, 2006, 2005, 2004, 2003, 2001, 2000, 1999, 1996, 1995, 1992, 1991, 1990, 1986, 1985, 1981, 1980, 1976, 1975, 1972, 1971, 1970, 1969, 1967, 1966, 1965, 1963, 1962, 1961, 1960, 1958, 1957, 1956, 1955, 1954, 1952, 1951, 1950, 1949, 1948, 1947, 1946, 1945, 1944, 1942, 1940, 1939, 1938, 1937, 1936, 1935, 1934, 1933, 1932, 1931, 1930, 1929, 1928, 1927, 1926, 1925, 1924, 1923, 1921, 1920
17801 PIONEER BLVD	2020, 2017, 2014, 2010, 2006, 2004, 2003, 2001, 2000, 1999, 1996, 1995, 1992, 1991, 1990, 1986, 1985, 1981, 1980, 1976, 1975, 1972, 1971, 1970, 1969, 1967, 1966, 1965, 1964, 1963, 1962, 1961, 1960, 1958, 1957, 1956, 1955, 1954, 1952, 1951, 1950, 1949, 1948, 1947, 1946, 1945, 1944, 1942, 1940, 1939, 1938, 1937, 1936, 1935, 1934, 1933, 1932, 1931, 1930, 1929, 1928, 1927, 1926, 1925, 1924, 1923, 1921, 1920

FINDINGS

Address Researched	Address Not Identified in Research Source
17801 PIONEER BLVD	2020, 2017, 2014, 2010, 2005, 2004, 2003, 2001, 2000, 1999, 1996, 1995, 1992, 1991, 1990, 1986, 1985, 1981, 1980, 1976, 1975, 1972, 1971, 1970, 1969, 1967, 1966, 1965, 1964, 1963, 1962, 1961, 1960, 1958, 1957, 1956, 1955, 1954, 1952, 1951, 1950, 1949, 1948, 1947, 1946, 1945, 1944, 1942, 1940, 1939, 1938, 1937, 1936, 1935, 1934, 1933, 1932, 1931, 1930, 1929, 1928, 1927, 1926, 1925, 1924, 1923, 1921, 1920
17801 PIONEER BLVD	2017, 2014, 2010, 2006, 2005, 2004, 2003, 2001, 2000, 1999, 1996, 1995, 1992, 1991, 1990, 1986, 1985, 1981, 1980, 1976, 1975, 1972, 1971, 1970, 1969, 1967, 1966, 1965, 1964, 1963, 1962, 1961, 1960, 1958, 1957, 1956, 1955, 1954, 1952, 1951, 1950, 1949, 1948, 1947, 1946, 1945, 1944, 1942, 1940, 1939, 1938, 1937, 1936, 1935, 1934, 1933, 1932, 1931, 1930, 1929, 1928, 1927, 1926, 1925, 1924, 1923, 1921, 1920
17801 PIONEER BLVD	2020, 2017, 2014, 2006, 2005, 2004, 2003, 2001, 2000, 1999, 1996, 1995, 1992, 1991, 1990, 1986, 1985, 1981, 1980, 1976, 1975, 1972, 1971, 1970, 1969, 1967, 1966, 1965, 1964, 1963, 1962, 1961, 1960, 1958, 1957, 1956, 1955, 1954, 1952, 1951, 1950, 1949, 1948, 1947, 1946, 1945, 1944, 1942, 1940, 1939, 1938, 1937, 1936, 1935, 1934, 1933, 1932, 1931, 1930, 1929, 1928, 1927, 1926, 1925, 1924, 1923, 1921, 1920
17801 PIONEER BLVD	2020, 2017, 2010, 2006, 2005, 2004, 2003, 2001, 2000, 1999, 1996, 1995, 1992, 1991, 1990, 1986, 1985, 1981, 1980, 1976, 1975, 1972, 1971, 1970, 1969, 1967, 1966, 1965, 1964, 1963, 1962, 1961, 1960, 1958, 1957, 1956, 1955, 1954, 1952, 1951, 1950, 1949, 1948, 1947, 1946, 1945, 1944, 1942, 1940, 1939, 1938, 1937, 1936, 1935, 1934, 1933, 1932, 1931, 1930, 1929, 1928, 1927, 1926, 1925, 1924, 1923, 1921, 1920
17803 PIONEER BLVD	2020, 2017, 2014, 2010, 2006, 2005, 2004, 2003, 2001, 2000, 1999, 1996, 1995, 1992, 1991, 1990, 1986, 1985, 1981, 1980, 1976, 1975, 1972, 1971, 1970, 1969, 1967, 1966, 1965, 1964, 1963, 1962, 1961, 1960, 1958, 1957, 1956, 1955, 1952, 1951, 1950, 1949, 1948, 1947, 1946, 1945, 1944, 1942, 1940, 1939, 1938, 1937, 1936, 1935, 1934, 1933, 1932, 1931, 1930, 1929, 1928, 1927, 1926, 1925, 1924, 1923, 1921, 1920
17803 PIONEER BLVD	2020, 2017, 2014, 2010, 2006, 2005, 2004, 2003, 2001, 2000, 1999, 1996, 1995, 1992, 1991, 1990, 1986, 1985, 1981, 1980, 1976, 1975, 1972, 1971, 1970, 1969, 1967, 1966, 1965, 1964, 1963, 1962, 1961, 1960, 1958, 1957, 1956, 1955, 1954, 1952, 1951, 1949, 1948, 1947, 1946, 1945, 1944, 1942, 1940, 1939, 1938, 1937, 1936, 1935, 1934, 1933, 1932, 1931, 1930, 1929, 1928, 1927, 1926, 1925, 1924, 1923, 1921, 1920
17804 PIONEER BLVD	2020, 2017, 2014, 2010, 2006, 2005, 2004, 2003, 2001, 2000, 1999, 1996, 1995, 1992, 1991, 1990, 1986, 1985, 1981, 1980, 1976, 1975, 1972, 1971, 1970, 1969, 1967, 1966, 1965, 1964, 1963, 1962, 1961, 1960, 1958, 1957, 1956, 1955, 1954, 1952, 1951, 1949, 1948, 1947, 1946, 1945, 1944, 1942, 1940, 1939, 1938, 1937, 1936, 1935, 1934, 1933, 1932, 1931, 1930, 1929, 1928, 1927, 1926, 1925, 1924, 1923, 1921, 1920
17804 PIONEER BLVD	2020, 2017, 2014, 2010, 2006, 2005, 2004, 2003, 2001, 2000, 1999, 1996, 1995, 1992, 1991, 1990, 1986, 1985, 1981, 1980, 1976, 1975, 1972, 1971, 1970, 1969, 1967, 1966, 1965, 1964, 1963, 1962, 1961, 1960, 1958, 1956, 1955, 1954, 1952, 1951, 1950, 1949, 1948, 1947, 1946, 1945, 1944, 1942, 1940, 1939, 1938, 1937, 1936, 1935, 1934, 1933, 1932, 1931, 1930, 1929, 1928, 1927, 1926, 1925, 1924, 1923, 1921, 1920
17804 PIONEER BLVD	2020, 2017, 2014, 2010, 2006, 2005, 2004, 2003, 2001, 2000, 1999, 1996, 1995, 1992, 1991, 1990, 1986, 1985, 1981, 1980, 1976, 1975, 1972, 1971, 1970, 1969, 1967, 1966, 1965, 1964, 1963, 1962, 1961, 1960, 1958, 1957, 1956, 1955, 1952, 1951, 1950, 1949, 1948, 1947, 1946, 1945, 1944, 1942, 1940, 1939, 1938, 1937, 1936, 1935, 1934, 1933, 1932, 1931, 1930, 1929, 1928, 1927, 1926, 1925, 1924, 1923, 1921, 1920

FINDINGS

Address Researched	Address Not Identified in Research Source
17804 PIONEER BLVD	2020, 2017, 2014, 2010, 2006, 2005, 2004, 2003, 2001, 2000, 1999, 1996, 1995, 1992, 1991, 1990, 1986, 1985, 1981, 1976, 1975, 1972, 1971, 1970, 1969, 1967, 1966, 1965, 1964, 1963, 1962, 1961, 1960, 1958, 1957, 1956, 1955, 1954, 1952, 1951, 1950, 1949, 1948, 1947, 1946, 1945, 1944, 1942, 1940, 1939, 1938, 1937, 1936, 1935, 1934, 1933, 1932, 1931, 1930, 1929, 1928, 1927, 1926, 1925, 1924, 1923, 1921, 1920
17804 PIONEER BLVD	2020, 2017, 2014, 2010, 2006, 2005, 2004, 2003, 2001, 2000, 1999, 1996, 1995, 1992, 1991, 1990, 1986, 1985, 1981, 1980, 1976, 1972, 1971, 1970, 1969, 1967, 1966, 1965, 1964, 1963, 1962, 1961, 1960, 1958, 1957, 1956, 1955, 1954, 1952, 1951, 1950, 1949, 1948, 1947, 1946, 1945, 1944, 1942, 1940, 1939, 1938, 1937, 1936, 1935, 1934, 1933, 1932, 1931, 1930, 1929, 1928, 1927, 1926, 1925, 1924, 1923, 1921, 1920
17804 PIONEER BLVD	2020, 2017, 2014, 2010, 2006, 2005, 2004, 2003, 2001, 2000, 1999, 1996, 1995, 1992, 1990, 1986, 1985, 1981, 1980, 1976, 1975, 1972, 1971, 1970, 1969, 1967, 1966, 1965, 1964, 1963, 1962, 1961, 1960, 1958, 1957, 1956, 1955, 1954, 1952, 1951, 1950, 1949, 1948, 1947, 1946, 1945, 1944, 1942, 1940, 1939, 1938, 1937, 1936, 1935, 1934, 1933, 1932, 1931, 1930, 1929, 1928, 1927, 1926, 1925, 1924, 1923, 1921, 1920
17804 PIONEER BLVD	2020, 2017, 2014, 2010, 2006, 2005, 2004, 2003, 2001, 2000, 1999, 1996, 1995, 1992, 1991, 1990, 1986, 1981, 1980, 1976, 1975, 1972, 1971, 1970, 1969, 1967, 1966, 1965, 1964, 1963, 1962, 1961, 1960, 1958, 1957, 1956, 1955, 1954, 1952, 1951, 1950, 1949, 1948, 1947, 1946, 1945, 1944, 1942, 1940, 1939, 1938, 1937, 1936, 1935, 1934, 1933, 1932, 1931, 1930, 1929, 1928, 1927, 1926, 1925, 1924, 1923, 1921, 1920
17804 PIONEER BLVD	2020, 2017, 2014, 2010, 2006, 2005, 2004, 2003, 2001, 2000, 1999, 1996, 1995, 1991, 1990, 1986, 1985, 1981, 1980, 1976, 1975, 1972, 1971, 1970, 1969, 1967, 1966, 1965, 1964, 1963, 1962, 1961, 1960, 1958, 1957, 1956, 1955, 1954, 1952, 1951, 1950, 1949, 1948, 1947, 1946, 1945, 1944, 1942, 1940, 1939, 1938, 1937, 1936, 1935, 1934, 1933, 1932, 1931, 1930, 1929, 1928, 1927, 1926, 1925, 1924, 1923, 1921, 1920
17806 PIONEER BLVD	2020, 2017, 2014, 2010, 2006, 2005, 2004, 2003, 2001, 2000, 1999, 1996, 1995, 1991, 1990, 1986, 1985, 1981, 1980, 1976, 1975, 1972, 1971, 1970, 1969, 1967, 1966, 1965, 1964, 1963, 1962, 1961, 1960, 1958, 1957, 1956, 1955, 1954, 1952, 1951, 1950, 1949, 1948, 1947, 1946, 1945, 1944, 1942, 1940, 1939, 1938, 1937, 1936, 1935, 1934, 1933, 1932, 1931, 1930, 1929, 1928, 1927, 1926, 1925, 1924, 1923, 1921, 1920
17806 PIONEER BLVD	2020, 2017, 2014, 2010, 2006, 2005, 2004, 2003, 2001, 2000, 1999, 1996, 1992, 1991, 1990, 1986, 1985, 1981, 1980, 1976, 1975, 1972, 1971, 1970, 1969, 1967, 1966, 1965, 1964, 1963, 1962, 1961, 1960, 1958, 1957, 1956, 1955, 1954, 1952, 1951, 1950, 1949, 1948, 1947, 1946, 1945, 1944, 1942, 1940, 1939, 1938, 1937, 1936, 1935, 1934, 1933, 1932, 1931, 1930, 1929, 1928, 1927, 1926, 1925, 1924, 1923, 1921, 1920
17806 PIONEER BLVD	2020, 2017, 2010, 2006, 2005, 2004, 2003, 2001, 2000, 1999, 1996, 1995, 1992, 1991, 1990, 1986, 1985, 1981, 1980, 1976, 1975, 1972, 1971, 1970, 1969, 1967, 1966, 1965, 1964, 1963, 1962, 1961, 1960, 1958, 1957, 1956, 1955, 1954, 1952, 1951, 1950, 1949, 1948, 1947, 1946, 1945, 1944, 1942, 1940, 1939, 1938, 1937, 1936, 1935, 1934, 1933, 1932, 1931, 1930, 1929, 1928, 1927, 1926, 1925, 1924, 1923, 1921, 1920
17806 PIONEER BLVD	2020, 2017, 2014, 2006, 2005, 2004, 2003, 2001, 2000, 1999, 1996, 1995, 1992, 1991, 1990, 1986, 1985, 1981, 1980, 1976, 1975, 1972, 1971, 1970, 1969, 1967, 1966, 1965, 1964, 1963, 1962, 1961, 1960, 1958, 1957, 1956, 1955, 1954, 1952, 1951, 1950, 1949, 1948, 1947, 1946, 1945, 1944, 1942, 1940, 1939, 1938, 1937, 1936, 1935, 1934, 1933, 1932, 1931, 1930, 1929, 1928, 1927, 1926, 1925, 1924, 1923, 1921, 1920

FINDINGS

Address Researched	Address Not Identified in Research Source
17806 PIONEER BLVD	2017, 2014, 2010, 2006, 2005, 2004, 2003, 2001, 2000, 1999, 1996, 1995, 1992, 1991, 1990, 1986, 1985, 1981, 1980, 1976, 1975, 1972, 1971, 1970, 1969, 1967, 1966, 1965, 1964, 1963, 1962, 1961, 1960, 1958, 1957, 1956, 1955, 1954, 1952, 1951, 1950, 1949, 1948, 1947, 1946, 1945, 1944, 1942, 1940, 1939, 1938, 1937, 1936, 1935, 1934, 1933, 1932, 1931, 1930, 1929, 1928, 1927, 1926, 1925, 1924, 1923, 1921, 1920
17806 PIONEER BLVD	2020, 2017, 2014, 2010, 2005, 2004, 2003, 2001, 2000, 1999, 1996, 1995, 1992, 1991, 1990, 1986, 1985, 1981, 1980, 1976, 1975, 1972, 1971, 1970, 1969, 1967, 1966, 1965, 1964, 1963, 1962, 1961, 1960, 1958, 1957, 1956, 1955, 1954, 1952, 1951, 1950, 1949, 1948, 1947, 1946, 1945, 1944, 1942, 1940, 1939, 1938, 1937, 1936, 1935, 1934, 1933, 1932, 1931, 1930, 1929, 1928, 1927, 1926, 1925, 1924, 1923, 1921, 1920
17806 PIONEER BLVD	2020, 2017, 2014, 2010, 2006, 2004, 2003, 2001, 2000, 1999, 1996, 1995, 1992, 1991, 1990, 1986, 1985, 1981, 1980, 1976, 1975, 1972, 1971, 1970, 1969, 1967, 1966, 1965, 1964, 1963, 1962, 1961, 1960, 1958, 1957, 1956, 1955, 1954, 1952, 1951, 1950, 1949, 1948, 1947, 1946, 1945, 1944, 1942, 1940, 1939, 1938, 1937, 1936, 1935, 1934, 1933, 1932, 1931, 1930, 1929, 1928, 1927, 1926, 1925, 1924, 1923, 1921, 1920
17808 PIONEER BLVD	2020, 2017, 2014, 2010, 2006, 2004, 2003, 2001, 2000, 1999, 1996, 1995, 1992, 1991, 1990, 1986, 1985, 1981, 1980, 1976, 1975, 1972, 1971, 1970, 1969, 1967, 1966, 1965, 1964, 1963, 1962, 1961, 1960, 1958, 1957, 1956, 1955, 1954, 1952, 1951, 1950, 1949, 1948, 1947, 1946, 1945, 1944, 1942, 1940, 1939, 1938, 1937, 1936, 1935, 1934, 1933, 1932, 1931, 1930, 1929, 1928, 1927, 1926, 1925, 1924, 1923, 1921, 1920
17808 PIONEER BLVD	2020, 2017, 2014, 2010, 2005, 2004, 2003, 2001, 2000, 1999, 1996, 1995, 1992, 1991, 1990, 1986, 1985, 1981, 1980, 1976, 1975, 1972, 1971, 1970, 1969, 1967, 1966, 1965, 1964, 1963, 1962, 1961, 1960, 1958, 1957, 1956, 1955, 1954, 1952, 1951, 1950, 1949, 1948, 1947, 1946, 1945, 1944, 1942, 1940, 1939, 1938, 1937, 1936, 1935, 1934, 1933, 1932, 1931, 1930, 1929, 1928, 1927, 1926, 1925, 1924, 1923, 1921, 1920
17808 PIONEER BLVD	2020, 2017, 2014, 2006, 2005, 2004, 2003, 2001, 2000, 1999, 1996, 1995, 1992, 1991, 1990, 1986, 1985, 1981, 1980, 1976, 1975, 1972, 1971, 1970, 1969, 1967, 1966, 1965, 1964, 1963, 1962, 1961, 1960, 1958, 1957, 1956, 1955, 1954, 1952, 1951, 1950, 1949, 1948, 1947, 1946, 1945, 1944, 1942, 1940, 1939, 1938, 1937, 1936, 1935, 1934, 1933, 1932, 1931, 1930, 1929, 1928, 1927, 1926, 1925, 1924, 1923, 1921, 1920
17808 PIONEER BLVD	2020, 2017, 2010, 2006, 2005, 2004, 2003, 2001, 2000, 1999, 1996, 1995, 1992, 1991, 1990, 1986, 1985, 1981, 1980, 1976, 1975, 1972, 1971, 1970, 1969, 1967, 1966, 1965, 1964, 1963, 1962, 1961, 1960, 1958, 1957, 1956, 1955, 1954, 1952, 1951, 1950, 1949, 1948, 1947, 1946, 1945, 1944, 1942, 1940, 1939, 1938, 1937, 1936, 1935, 1934, 1933, 1932, 1931, 1930, 1929, 1928, 1927, 1926, 1925, 1924, 1923, 1921, 1920
17808 PIONEER BLVD	2020, 2017, 2014, 2010, 2006, 2005, 2004, 2003, 2001, 2000, 1999, 1996, 1995, 1991, 1990, 1986, 1985, 1981, 1980, 1976, 1975, 1972, 1971, 1970, 1969, 1967, 1966, 1965, 1964, 1963, 1962, 1961, 1960, 1958, 1957, 1956, 1955, 1954, 1952, 1951, 1950, 1949, 1948, 1947, 1946, 1945, 1944, 1942, 1940, 1939, 1938, 1937, 1936, 1935, 1934, 1933, 1932, 1931, 1930, 1929, 1928, 1927, 1926, 1925, 1924, 1923, 1921, 1920
17814 PIONEER BLVD	2020, 2017, 2014, 2010, 2006, 2005, 2004, 2003, 2001, 2000, 1999, 1996, 1995, 1992, 1991, 1990, 1986, 1985, 1981, 1980, 1976, 1972, 1971, 1970, 1969, 1967, 1966, 1965, 1964, 1963, 1962, 1961, 1960, 1958, 1957, 1956, 1955, 1954, 1952, 1951, 1950, 1949, 1948, 1947, 1946, 1945, 1944, 1942, 1940, 1939, 1938, 1937, 1936, 1935, 1934, 1933, 1932, 1931, 1930, 1929, 1928, 1927, 1926, 1925, 1924, 1923, 1921, 1920

FINDINGS

Address Researched	Address Not Identified in Research Source
17814 PIONEER BLVD	2020, 2017, 2014, 2010, 2006, 2005, 2004, 2003, 2001, 2000, 1999, 1996, 1995, 1992, 1991, 1990, 1986, 1985, 1981, 1976, 1975, 1972, 1971, 1970, 1969, 1967, 1966, 1965, 1964, 1963, 1962, 1961, 1960, 1958, 1957, 1956, 1955, 1954, 1952, 1951, 1950, 1949, 1948, 1947, 1946, 1945, 1944, 1942, 1940, 1939, 1938, 1937, 1936, 1935, 1934, 1933, 1932, 1931, 1930, 1929, 1928, 1927, 1926, 1925, 1924, 1923, 1921, 1920
17814 PIONEER BLVD	2020, 2017, 2014, 2010, 2006, 2005, 2004, 2003, 2001, 2000, 1999, 1996, 1995, 1992, 1991, 1990, 1986, 1985, 1981, 1980, 1976, 1975, 1972, 1971, 1970, 1969, 1967, 1966, 1965, 1964, 1963, 1962, 1961, 1960, 1958, 1956, 1955, 1954, 1952, 1951, 1950, 1949, 1948, 1947, 1946, 1945, 1944, 1942, 1940, 1939, 1938, 1937, 1936, 1935, 1934, 1933, 1932, 1931, 1930, 1929, 1928, 1927, 1926, 1925, 1924, 1923, 1921, 1920
17814 PIONEER BLVD	2020, 2017, 2014, 2010, 2006, 2005, 2004, 2003, 2001, 2000, 1999, 1996, 1995, 1992, 1991, 1990, 1986, 1985, 1981, 1980, 1976, 1975, 1972, 1971, 1970, 1969, 1967, 1966, 1965, 1964, 1963, 1962, 1961, 1960, 1958, 1957, 1956, 1955, 1954, 1952, 1951, 1949, 1948, 1947, 1946, 1945, 1944, 1942, 1940, 1939, 1938, 1937, 1936, 1935, 1934, 1933, 1932, 1931, 1930, 1929, 1928, 1927, 1926, 1925, 1924, 1923, 1921, 1920
17816 PIONEER BLVD	2020, 2017, 2014, 2010, 2006, 2005, 2004, 2003, 2001, 2000, 1999, 1996, 1995, 1992, 1991, 1990, 1986, 1985, 1981, 1980, 1976, 1975, 1972, 1971, 1970, 1969, 1967, 1966, 1965, 1964, 1963, 1962, 1961, 1960, 1958, 1957, 1956, 1955, 1954, 1952, 1951, 1949, 1948, 1947, 1946, 1945, 1944, 1942, 1940, 1939, 1938, 1937, 1936, 1935, 1934, 1933, 1932, 1931, 1930, 1929, 1928, 1927, 1926, 1925, 1924, 1923, 1921, 1920
17817 PIONEER BLVD	2020, 2017, 2014, 2010, 2006, 2005, 2004, 2003, 2001, 2000, 1999, 1996, 1995, 1992, 1991, 1990, 1986, 1985, 1981, 1980, 1976, 1975, 1972, 1971, 1970, 1969, 1967, 1966, 1965, 1964, 1963, 1962, 1961, 1960, 1958, 1957, 1956, 1955, 1954, 1952, 1951, 1949, 1948, 1947, 1946, 1945, 1944, 1942, 1940, 1939, 1938, 1937, 1936, 1935, 1934, 1933, 1932, 1931, 1930, 1929, 1928, 1927, 1926, 1925, 1924, 1923, 1921, 1920
17817 PIONEER BLVD	2020, 2017, 2014, 2010, 2006, 2005, 2004, 2003, 2001, 2000, 1999, 1996, 1995, 1992, 1991, 1990, 1986, 1985, 1981, 1980, 1976, 1975, 1972, 1971, 1970, 1969, 1967, 1966, 1965, 1964, 1963, 1962, 1961, 1960, 1958, 1957, 1956, 1955, 1952, 1951, 1950, 1949, 1948, 1947, 1946, 1945, 1944, 1942, 1940, 1939, 1938, 1937, 1936, 1935, 1934, 1933, 1932, 1931, 1930, 1929, 1928, 1927, 1926, 1925, 1924, 1923, 1921, 1920
17818 PIONEER BLVD	2020, 2017, 2014, 2010, 2006, 2005, 2004, 2003, 2001, 2000, 1999, 1996, 1995, 1992, 1991, 1990, 1986, 1985, 1981, 1980, 1976, 1975, 1972, 1971, 1970, 1969, 1967, 1966, 1965, 1964, 1963, 1962, 1961, 1960, 1958, 1957, 1956, 1955, 1952, 1951, 1950, 1949, 1948, 1947, 1946, 1945, 1944, 1942, 1940, 1939, 1938, 1937, 1936, 1935, 1934, 1933, 1932, 1931, 1930, 1929, 1928, 1927, 1926, 1925, 1924, 1923, 1921, 1920
17818 PIONEER BLVD	2020, 2017, 2014, 2010, 2006, 2005, 2004, 2003, 2001, 2000, 1999, 1996, 1995, 1992, 1991, 1990, 1986, 1985, 1981, 1980, 1976, 1975, 1972, 1971, 1970, 1969, 1967, 1966, 1965, 1963, 1962, 1961, 1960, 1958, 1957, 1956, 1955, 1954, 1952, 1951, 1950, 1949, 1948, 1947, 1946, 1945, 1944, 1942, 1940, 1939, 1938, 1937, 1936, 1935, 1934, 1933, 1932, 1931, 1930, 1929, 1928, 1927, 1926, 1925, 1924, 1923, 1921, 1920
17818 PIONEER BLVD	2020, 2017, 2014, 2010, 2006, 2005, 2004, 2003, 2001, 2000, 1999, 1996, 1995, 1992, 1991, 1990, 1986, 1985, 1981, 1980, 1976, 1975, 1972, 1971, 1970, 1969, 1967, 1966, 1965, 1964, 1963, 1962, 1961, 1958, 1957, 1956, 1955, 1954, 1952, 1951, 1950, 1949, 1948, 1947, 1946, 1945, 1944, 1942, 1940, 1939, 1938, 1937, 1936, 1935, 1934, 1933, 1932, 1931, 1930, 1929, 1928, 1927, 1926, 1925, 1924, 1923, 1921, 1920

FINDINGS

Address Researched	Address Not Identified in Research Source
17818 PIONEER BLVD	2020, 2017, 2014, 2010, 2006, 2005, 2004, 2003, 2001, 2000, 1999, 1996, 1995, 1992, 1991, 1990, 1986, 1985, 1981, 1976, 1975, 1972, 1971, 1970, 1969, 1967, 1966, 1965, 1964, 1963, 1962, 1961, 1960, 1958, 1957, 1956, 1955, 1954, 1952, 1951, 1950, 1949, 1948, 1947, 1946, 1945, 1944, 1942, 1940, 1939, 1938, 1937, 1936, 1935, 1934, 1933, 1932, 1931, 1930, 1929, 1928, 1927, 1926, 1925, 1924, 1923, 1921, 1920
17818 PIONEER BLVD	2020, 2017, 2014, 2010, 2006, 2005, 2004, 2003, 2001, 2000, 1999, 1996, 1995, 1992, 1991, 1990, 1986, 1981, 1980, 1976, 1975, 1972, 1971, 1970, 1969, 1967, 1966, 1965, 1964, 1963, 1962, 1961, 1960, 1958, 1957, 1956, 1955, 1954, 1952, 1951, 1950, 1949, 1948, 1947, 1946, 1945, 1944, 1942, 1940, 1939, 1938, 1937, 1936, 1935, 1934, 1933, 1932, 1931, 1930, 1929, 1928, 1927, 1926, 1925, 1924, 1923, 1921, 1920
17818 PIONEER BLVD	2020, 2017, 2014, 2010, 2006, 2005, 2004, 2003, 2001, 2000, 1999, 1996, 1995, 1992, 1991, 1990, 1986, 1985, 1981, 1980, 1976, 1975, 1972, 1971, 1970, 1969, 1967, 1966, 1965, 1964, 1963, 1962, 1961, 1960, 1958, 1957, 1956, 1955, 1954, 1952, 1951, 1949, 1948, 1947, 1946, 1945, 1944, 1942, 1940, 1939, 1938, 1937, 1936, 1935, 1934, 1933, 1932, 1931, 1930, 1929, 1928, 1927, 1926, 1925, 1924, 1923, 1921, 1920
17820 PIONEER BLVD	2020, 2017, 2014, 2010, 2006, 2005, 2004, 2003, 2001, 2000, 1999, 1996, 1995, 1991, 1990, 1986, 1985, 1981, 1980, 1976, 1975, 1972, 1971, 1970, 1969, 1967, 1966, 1965, 1964, 1963, 1962, 1961, 1960, 1958, 1957, 1956, 1955, 1954, 1952, 1951, 1950, 1949, 1948, 1947, 1946, 1945, 1944, 1942, 1940, 1939, 1938, 1937, 1936, 1935, 1934, 1933, 1932, 1931, 1930, 1929, 1928, 1927, 1926, 1925, 1924, 1923, 1921, 1920
17820 PIONEER BLVD	2020, 2017, 2014, 2010, 2006, 2005, 2004, 2003, 2001, 2000, 1999, 1996, 1992, 1991, 1990, 1986, 1985, 1981, 1980, 1976, 1975, 1972, 1971, 1970, 1969, 1967, 1966, 1965, 1964, 1963, 1962, 1961, 1960, 1958, 1957, 1956, 1955, 1954, 1952, 1951, 1950, 1949, 1948, 1947, 1946, 1945, 1944, 1942, 1940, 1939, 1938, 1937, 1936, 1935, 1934, 1933, 1932, 1931, 1930, 1929, 1928, 1927, 1926, 1925, 1924, 1923, 1921, 1920
17820 PIONEER BLVD	2020, 2017, 2014, 2010, 2006, 2005, 2004, 2003, 2001, 1999, 1996, 1995, 1992, 1991, 1990, 1986, 1985, 1981, 1980, 1976, 1975, 1972, 1971, 1970, 1969, 1967, 1966, 1965, 1964, 1963, 1962, 1961, 1960, 1958, 1957, 1956, 1955, 1954, 1952, 1951, 1950, 1949, 1948, 1947, 1946, 1945, 1944, 1942, 1940, 1939, 1938, 1937, 1936, 1935, 1934, 1933, 1932, 1931, 1930, 1929, 1928, 1927, 1926, 1925, 1924, 1923, 1921, 1920
17820 PIONEER BLVD	2020, 2017, 2014, 2010, 2005, 2004, 2003, 2001, 2000, 1999, 1996, 1995, 1992, 1991, 1990, 1986, 1985, 1981, 1980, 1976, 1975, 1972, 1971, 1970, 1969, 1967, 1966, 1965, 1964, 1963, 1962, 1961, 1960, 1958, 1957, 1956, 1955, 1954, 1952, 1951, 1950, 1949, 1948, 1947, 1946, 1945, 1944, 1942, 1940, 1939, 1938, 1937, 1936, 1935, 1934, 1933, 1932, 1931, 1930, 1929, 1928, 1927, 1926, 1925, 1924, 1923, 1921, 1920
17820 PIONEER BLVD	2020, 2017, 2014, 2010, 2006, 2004, 2003, 2001, 2000, 1999, 1996, 1995, 1992, 1991, 1990, 1986, 1985, 1981, 1980, 1976, 1975, 1972, 1971, 1970, 1969, 1967, 1966, 1965, 1964, 1963, 1962, 1961, 1960, 1958, 1957, 1956, 1955, 1954, 1952, 1951, 1950, 1949, 1948, 1947, 1946, 1945, 1944, 1942, 1940, 1939, 1938, 1937, 1936, 1935, 1934, 1933, 1932, 1931, 1930, 1929, 1928, 1927, 1926, 1925, 1924, 1923, 1921, 1920
17821 PIONEER BLVD	2020, 2017, 2014, 2010, 2006, 2005, 2004, 2003, 2001, 1999, 1996, 1995, 1992, 1991, 1990, 1986, 1985, 1981, 1980, 1976, 1975, 1972, 1971, 1970, 1969, 1967, 1966, 1965, 1964, 1963, 1962, 1961, 1960, 1958, 1957, 1956, 1955, 1954, 1952, 1951, 1950, 1949, 1948, 1947, 1946, 1945, 1944, 1942, 1940, 1939, 1938, 1937, 1936, 1935, 1934, 1933, 1932, 1931, 1930, 1929, 1928, 1927, 1926, 1925, 1924, 1923, 1921, 1920

FINDINGS

Address Researched	Address Not Identified in Research Source
17822 PIONEER BLVD	2020, 2017, 2014, 2010, 2006, 2005, 2004, 2003, 2001, 1999, 1996, 1995, 1992, 1991, 1990, 1986, 1985, 1981, 1980, 1976, 1975, 1972, 1971, 1970, 1969, 1967, 1966, 1965, 1964, 1963, 1962, 1961, 1960, 1958, 1957, 1956, 1955, 1954, 1952, 1951, 1950, 1949, 1948, 1947, 1946, 1945, 1944, 1942, 1940, 1939, 1938, 1937, 1936, 1935, 1934, 1933, 1932, 1931, 1930, 1929, 1928, 1927, 1926, 1925, 1924, 1923, 1921, 1920
17824 PIONEER BLVD	2020, 2017, 2014, 2010, 2006, 2005, 2004, 2003, 2001, 1999, 1996, 1995, 1992, 1991, 1990, 1986, 1985, 1981, 1980, 1976, 1975, 1972, 1971, 1970, 1969, 1967, 1966, 1965, 1964, 1963, 1962, 1961, 1960, 1958, 1957, 1956, 1955, 1954, 1952, 1951, 1950, 1949, 1948, 1947, 1946, 1945, 1944, 1942, 1940, 1939, 1938, 1937, 1936, 1935, 1934, 1933, 1932, 1931, 1930, 1929, 1928, 1927, 1926, 1925, 1924, 1923, 1921, 1920
17824 PIONEER BLVD	2020, 2017, 2014, 2010, 2005, 2004, 2003, 2001, 2000, 1999, 1996, 1995, 1992, 1991, 1990, 1986, 1985, 1981, 1980, 1976, 1975, 1972, 1971, 1970, 1969, 1967, 1966, 1965, 1964, 1963, 1962, 1961, 1960, 1958, 1957, 1956, 1955, 1954, 1952, 1951, 1950, 1949, 1948, 1947, 1946, 1945, 1944, 1942, 1940, 1939, 1938, 1937, 1936, 1935, 1934, 1933, 1932, 1931, 1930, 1929, 1928, 1927, 1926, 1925, 1924, 1923, 1921, 1920
17824 PIONEER BLVD	2017, 2014, 2010, 2006, 2005, 2004, 2003, 2001, 2000, 1999, 1996, 1995, 1992, 1991, 1990, 1986, 1985, 1981, 1980, 1976, 1975, 1972, 1971, 1970, 1969, 1967, 1966, 1965, 1964, 1963, 1962, 1961, 1960, 1958, 1957, 1956, 1955, 1954, 1952, 1951, 1950, 1949, 1948, 1947, 1946, 1945, 1944, 1942, 1940, 1939, 1938, 1937, 1936, 1935, 1934, 1933, 1932, 1931, 1930, 1929, 1928, 1927, 1926, 1925, 1924, 1923, 1921, 1920
17826 PIONEER BLVD	2020, 2017, 2014, 2010, 2005, 2004, 2003, 2001, 2000, 1999, 1996, 1995, 1992, 1991, 1990, 1986, 1985, 1981, 1980, 1976, 1975, 1972, 1971, 1970, 1969, 1967, 1966, 1965, 1964, 1963, 1962, 1961, 1960, 1958, 1957, 1956, 1955, 1954, 1952, 1951, 1950, 1949, 1948, 1947, 1946, 1945, 1944, 1942, 1940, 1939, 1938, 1937, 1936, 1935, 1934, 1933, 1932, 1931, 1930, 1929, 1928, 1927, 1926, 1925, 1924, 1923, 1921, 1920
17826 PIONEER BLVD	2020, 2017, 2014, 2010, 2006, 2005, 2004, 2003, 2001, 1999, 1996, 1995, 1992, 1991, 1990, 1986, 1985, 1981, 1980, 1976, 1975, 1972, 1971, 1970, 1969, 1967, 1966, 1965, 1964, 1963, 1962, 1961, 1960, 1958, 1957, 1956, 1955, 1954, 1952, 1951, 1950, 1949, 1948, 1947, 1946, 1945, 1944, 1942, 1940, 1939, 1938, 1937, 1936, 1935, 1934, 1933, 1932, 1931, 1930, 1929, 1928, 1927, 1926, 1925, 1924, 1923, 1921, 1920
17826 PIONEER BLVD	2020, 2017, 2014, 2010, 2006, 2005, 2004, 2003, 2001, 2000, 1999, 1996, 1995, 1992, 1991, 1990, 1986, 1985, 1981, 1980, 1976, 1972, 1971, 1970, 1969, 1967, 1966, 1965, 1964, 1963, 1962, 1961, 1960, 1958, 1957, 1956, 1955, 1954, 1952, 1951, 1950, 1949, 1948, 1947, 1946, 1945, 1944, 1942, 1940, 1939, 1938, 1937, 1936, 1935, 1934, 1933, 1932, 1931, 1930, 1929, 1928, 1927, 1926, 1925, 1924, 1923, 1921, 1920
17826 PIONEER BLVD	2020, 2017, 2014, 2010, 2006, 2005, 2004, 2003, 2001, 2000, 1999, 1996, 1995, 1992, 1991, 1990, 1986, 1985, 1981, 1980, 1976, 1975, 1972, 1971, 1970, 1969, 1967, 1966, 1965, 1964, 1963, 1962, 1961, 1958, 1957, 1956, 1955, 1954, 1952, 1951, 1950, 1949, 1948, 1947, 1946, 1945, 1944, 1942, 1940, 1939, 1938, 1937, 1936, 1935, 1934, 1933, 1932, 1931, 1930, 1929, 1928, 1927, 1926, 1925, 1924, 1923, 1921, 1920
17826 PIONEER BLVD	2020, 2017, 2014, 2010, 2006, 2005, 2004, 2003, 2001, 2000, 1999, 1996, 1995, 1992, 1991, 1990, 1986, 1985, 1981, 1980, 1976, 1975, 1972, 1971, 1970, 1969, 1967, 1966, 1965, 1964, 1963, 1962, 1961, 1960, 1958, 1957, 1956, 1955, 1952, 1951, 1950, 1949, 1948, 1947, 1946, 1945, 1944, 1942, 1940, 1939, 1938, 1937, 1936, 1935, 1934, 1933, 1932, 1931, 1930, 1929, 1928, 1927, 1926, 1925, 1924, 1923, 1921, 1920

FINDINGS

Address Researched	Address Not Identified in Research Source
17826 PIONEER BLVD	2020, 2017, 2014, 2010, 2006, 2005, 2004, 2003, 2001, 2000, 1999, 1996, 1995, 1992, 1991, 1990, 1986, 1985, 1981, 1980, 1976, 1975, 1972, 1971, 1970, 1969, 1967, 1966, 1965, 1964, 1963, 1962, 1961, 1960, 1958, 1957, 1956, 1955, 1954, 1952, 1951, 1949, 1948, 1947, 1946, 1945, 1944, 1942, 1940, 1939, 1938, 1937, 1936, 1935, 1934, 1933, 1932, 1931, 1930, 1929, 1928, 1927, 1926, 1925, 1924, 1923, 1921, 1920
17826 PIONEER BLVD	2020, 2017, 2014, 2010, 2006, 2005, 2004, 2003, 2001, 2000, 1999, 1996, 1995, 1992, 1991, 1990, 1986, 1985, 1981, 1980, 1976, 1975, 1972, 1971, 1970, 1969, 1967, 1966, 1965, 1964, 1963, 1962, 1961, 1960, 1958, 1956, 1955, 1954, 1952, 1951, 1950, 1949, 1948, 1947, 1946, 1945, 1944, 1942, 1940, 1939, 1938, 1937, 1936, 1935, 1934, 1933, 1932, 1931, 1930, 1929, 1928, 1927, 1926, 1925, 1924, 1923, 1921, 1920
17831 PIONEER BLVD	2020, 2017, 2014, 2010, 2006, 2005, 2004, 2003, 2001, 1999, 1996, 1995, 1992, 1991, 1990, 1986, 1985, 1981, 1980, 1976, 1975, 1972, 1971, 1970, 1969, 1967, 1966, 1965, 1964, 1963, 1962, 1961, 1960, 1958, 1957, 1956, 1955, 1954, 1952, 1951, 1950, 1949, 1948, 1947, 1946, 1945, 1944, 1942, 1940, 1939, 1938, 1937, 1936, 1935, 1934, 1933, 1932, 1931, 1930, 1929, 1928, 1927, 1926, 1925, 1924, 1923, 1921, 1920

TARGET PROPERTY: ADDRESS NOT IDENTIFIED IN RESEARCH SOURCE

The following Target Property addresses were researched for this report, and the addresses were not identified in the research source.

Address Researched	Address Not Identified in Research Source
17610 PIONEER BLVD	2020, 2017, 2014, 2010, 2006, 2004, 2003, 2001, 1999, 1996, 1990, 1986, 1981, 1976, 1972, 1971, 1970, 1969, 1967, 1966, 1965, 1963, 1962, 1961, 1958, 1956, 1955, 1952, 1951, 1949, 1948, 1947, 1946, 1945, 1944, 1942, 1940, 1939, 1938, 1937, 1936, 1935, 1934, 1933, 1932, 1931, 1930, 1929, 1928, 1927, 1926, 1925, 1924, 1923, 1921, 1920

Tract No. 73667
17610 PIONEER BLVD
Artesia, CA 90701

Inquiry Number: 7703638.7
July 11, 2024

EDR Environmental Lien and AUL Search

Environmental Data Resources Inc

6 Armstrong Road
Shelton, CT 06484
800.352.0050
www.edrnet.com

EDR Environmental Lien and AUL Search

The EDR Environmental Lien Search Report provides results from a search of available current land title records for environmental cleanup liens and other activity and use limitations (AULs), such as engineering controls and institutional controls.

A network of professional, trained researchers, following established procedures, uses client supplied address information to:

- search for parcel number and/or legal description
- search for ownership information
- research official land title documents recorded at jurisdictional agencies such as recorders' offices, registries of deeds, county clerks' offices, etc.
- search for publicly available environmental encumbering instrument(s) filed on or after the recording of the current deed; between the recording of the current deed and the most current publicly available date
- provide a copy of any environmental encumbrance(s)
- provide a copy of the current deed when available

Thank you for your business.

Please contact EDR at 1-800-352-0050
with any questions or comments.

Disclaimer - Copyright and Trademark Notice

This Report contains certain information obtained from a variety of public and other sources reasonably available to Environmental Data Resources, LLC. It cannot be concluded from this Report that coverage information for the target and surrounding properties does not exist from other sources. This Report is provided on an "AS IS", "AS AVAILABLE" basis. NO WARRANTY EXPRESS OR IMPLIED IS MADE WHATSOEVER IN CONNECTION WITH THIS REPORT. ENVIRONMENTAL DATA RESOURCES, LLC AND ITS SUBSIDIARIES, AFFILIATES AND THIRD PARTY SUPPLIERS DISCLAIM ALL WARRANTIES, OF ANY KIND OR NATURE, EXPRESS OR IMPLIED, ARISING OUT OF OR RELATED TO THIS REPORT OR ANY OF THE DATA AND INFORMATION PROVIDED IN THIS REPORT, INCLUDING WITHOUT LIMITATION, ANY WARRANTIES REGARDING ACCURACY, QUALITY, CORRECTNESS, COMPLETENESS, COMPREHENSIVENESS, SUITABILITY, MERCHANTABILITY, FITNESS FOR A PARTICULAR PURPOSE, TITLE, NON-INFRINGEMENT, MISAPPROPRIATION, OR OTHERWISE. ALL RISK IS ASSUMED BY THE USER. IN NO EVENT SHALL ENVIRONMENTAL DATA RESOURCES, LLC OR ITS SUBSIDIARIES, AFFILIATES OR THIRD PARTY SUPPLIERS BE LIABLE TO ANYONE FOR ANY DIRECT, INCIDENTAL, INDIRECT, SPECIAL, CONSEQUENTIAL OR OTHER DAMAGES OF ANY TYPE OR KIND (INCLUDING BUT NOT LIMITED TO LOSS OF PROFITS, LOSS OF USE, OR LOSS OF DATA), ARISING OUT OF OR IN ANY WAY CONNECTED WITH THIS REPORT OR ANY OF THE DATA AND INFORMATION PROVIDED IN THIS REPORT. Any analyses, estimates, ratings, environmental risk levels, or risk codes provided in this Report are provided for illustrative purposes only, and are not intended to provide, nor should they be interpreted as providing any facts regarding, or prediction or forecast of, any environmental risk for any property. Only an assessment performed by a qualified environmental professional can provide findings, opinions or conclusions regarding the environmental risk or conditions in, on or at any property.

Copyright 2024 by Environmental Data Resources, LLC. All rights reserved. Reproduction in any media or format, in whole or in part, of any report or map of Environmental Data Resources, LLC, or its affiliates, is prohibited without prior written permission.

EDR and its logos (including Sanborn and Sanborn Map) are trademarks of Environmental Data Resources, LLC or its affiliates. All other trademarks used herein are the property of their respective owners.

EDR Environmental Lien and AUL Search

TARGET PROPERTY INFORMATION

ADDRESS

17610 PIONEER BLVD
Tract No. 73667
Artesia, CA 90701

ENVIRONMENTAL LIEN

Environmental Lien: Found ☐ Not Found ☒

OTHER ACTIVITY AND USE LIMITATIONS (AULs)

AULs: Found ☐ Not Found ☒

RESEARCH SOURCE

Source 1:

LARecorder
Los Angeles, CA

PROPERTY INFORMATION

Deed 1:

Type of Deed:	deed
Title is vested in:	Cornerstone Artesia Dev LLC
Title received from:	Cornerstone Artesia Dev LLC Lee Capital Investment
Deed Dated	11/8/2017
Deed Recorded:	1/12/2018
Book:	NA
Page:	na
Volume:	na
Instrument:	na
Docket:	NA
Land Record Comments:	
Miscellaneous Comments:	
Legal Description:	See Exhibit
Legal Current Owner:	Cornerstone Artesia Dev LLC
Parcel # / Property Identifier:	7033-007-016
Comments:	See Exhibit

Deed Exhibit 1

This page is part of your document - DO NOT DISCARD

20180039703

Pages:
0004

Recorded/Filed in Official Records
Recorder's Office, Los Angeles County,
California

01/12/18 AT 08:00AM

FEES:	57.00
TAXES:	0.00
OTHER:	0.00
SB2:	75.00
PAID:	132.00

PCOR SURCHARGE $20.00

LEADSHEET

201801120110014

00014775100

008844657

SEQ:
19

DAR - Title Company (Hard Copy)

THIS FORM IS NOT TO BE DUPLICATED

E441988

R38

2

RECORDING REQUESTED BY:

WHEN RECORDED MAIL TO:

CORNERSTONE Artesia
Development LLC

2335 WEST FOOTHILL BLVD
SUITE 1,
UPLAND, CA 91786

TITLE ORDER NO:

01/12/2018
20180039703

ASSESSOR'S PARCEL NO.: 7033-007-016 & 7033-007-017 & 7033-007-018

ESCROW NO.:

GRANT DEED

FOR A VALUABLE CONSIDERATION, receipt of which is hereby acknowledged:
The Undersigned Grantor(s) Declares that Documentary transfer tax is $ N/A and CITY TAX IS **$ N/A**
(x) computed on full value of property conveyed, OR
( ) computed on the full value less liens of encumbrances remaining at the time of sale

GRANTOR(S) to **Cornerstone Artesia Development LLC as to an undivided interest of 80.00% and Lee Capital Investment LLC as to an undivided interest of 20.00% , as tenants in common**

hereby GRANT(S) **to Cornerstone Artesia Development LLC**

The following real property in the City of Artesia , County of Los Angeles, State of California:
described as: See Attached, Exhibit 'A', made a part hereof
Re: 17610-17618 Pioneer Blvd, Artesia, CA 90701
7033-007-016 & 7033-007-017 & 7033-007-018
"This is a bonafide gift and the grantor received nothing in return, R & T 11911."

Date: 11/8/2017

A notary public or other officer completing this certificate verifies only the identity of the individual who signed the document to which this certificate is attached, and not the truthfulness, accuracy, or validity of that document.

STATE OF CALIFORNIA)
COUNTY OF San Bernardino **)**
On November 16, 2017 before me, Thomas P. Mullen, a notary public, Personally appeared Bo Li

who proved to me on the basis of satisfactory evidence to be the person(s) whose name(s) is/are subscribed to the within instrument and acknowledged to me that he/she/they executed the same in his/her/their authorized capacity(ies), and that by his/her/their signature(s) on the instrument the person(s) or the entity upon behalf of which the person(s) acted, executed the instrument.
I certify under PENALTY OF PERJURY under the laws of the State of California that the foregoing paragraph is true and correct.

Witness my hand and official seal.

Signature

Cornerstone Artesia Development LLC

Authorized Signature WEIDONG LIU

Lee Capital Investment LLC

Authorized Signature

THOMAS P. MULLEN
Commission # 2052655
Notary Public - California
San Bernardino County
My Comm. Expires Dec 20, 2017

(This area for official notarial seal)

19

CALIFORNIA ALL-PURPOSE ACKNOWLEDGMENT **CIVIL CODE § 1189**

A notary public or other officer completing this certificate verifies only the identity of the individual who signed the document to which this certificate is attached, and not the truthfulness, accuracy, or validity of that document.

State of California)
County of Los Angeles)

On Nov. 17, 2017 before me, IMELDA LIM CUA, NOTARY PUBLIC,
Date *Here Insert Name and Title of the Officer*

personally appeared WEIDONG LIU
Name(s) of Signer(s)

who proved to me on the basis of satisfactory evidence to be the person(s) whose name(s) is/are subscribed to the within instrument and acknowledged to me that he/she/they executed the same in his/her/their authorized capacity(ies), and that by his/her/their signature(s) on the instrument the person(s), or the entity upon behalf of which the person(s) acted, executed the instrument.

I certify under PENALTY OF PERJURY under the laws of the State of California that the foregoing paragraph is true and correct.

WITNESS my hand and official seal.

IMELDA LIM CUA
Commission # 2111412
Notary Public - California
San Bernardino County
My Comm. Expires May 14, 2019

Signature
Signature of Notary Public

Place Notary Seal Above

OPTIONAL

Though this section is optional, completing this information can deter alteration of the document or fraudulent reattachment of this form to an unintended document.

Description of Attached Document

Title or Type of Document: Grant Deed Document Date: 11/8/17
Number of Pages: 2 Signer(s) Other Than Named Above: 2

Capacity(ies) Claimed by Signer(s)

Signer's Name: WEIDONG LIU
☐ Corporate Officer — Title(s):
☐ Partner — ☐ Limited ☐ General
☑ Individual ☐ Attorney in Fact
☐ Trustee ☐ Guardian or Conservator
☐ Other:
Signer Is Representing: SELF

Signer's Name:
☐ Corporate Officer — Title(s):
☐ Partner — ☐ Limited ☐ General
☐ Individual ☐ Attorney in Fact
☐ Trustee ☐ Guardian or Conservator
☐ Other:
Signer Is Representing:

©2014 National Notary Association • www.NationalNotary.org • 1-800-US NOTARY (1-800-876-6827) Item #5907

EXHIBIT A

LEGAL DESCRIPTION

THE LAND REFERRED TO HEREIN BELOW IS SITUATED IN THE COUNTY OF **LOS ANGELES**, STATE OF **CALIFORNIA**, AND IS DESCRIBED AS FOLLOWS:

PARCEL 1:

THE EAST 291 FEET OF THE WEST 321 FEET OF THE NORTH 132 FEET OF THE SOUTH 20 ACRES OF THE NORTHWEST 1/4 OF THE NORTHWEST 1/4 OF SECTION 31, TOWNSHIP 3 SOUTH, RANGE 11 WEST, IN THE RANCHO LOS COYOTES, IN THE COUNTY OF LOS ANGELES, STATE OF CALIFORNIA

EXCEPT THAT PORTION OF SAID LAND INCLUDED WITHIN THE FOLLOWING DESCRIBED BOUNDARIES:

BEGINNING AT THE INTERSECTION OF THE EAST LINE OF PIONEER BOULEVARD, 60 FEET WIDE, WITH THE SOUTH LINE OF THE NORTH 29.66 FEET ACRES OF SAID NORTHWEST 1/4 OF THE NORTHWEST 1/4; SAID POINT OF BEGINNING BEING DISTANT ALONG SAID EAST LINE 762.52 FEET, MORE OR LESS, FROM THE SOUTH LINE OF ARTESIA AVENUE, 60 FEET WIDE, THENCE EASTERLY PARALLEL WITH THE NORTH LINE OF SAID SECTION 200 FEET; THENCE SOUTHERLY PARALLEL WITH THE WEST LINE OF SAID SECTION 52 FEET; THENCE WESTERLY PARALLEL WITH THE NORTH LINE OF SAID SECTION 200 FEET TO SAID EAST LINE OF PIONEER BOULEVARD, THENCE NORTHERLY ALONG SAID BOULEVARD 52 FEET TO THE POINT OF BEGINNING.

PARCEL 2:

THAT PORTION OF THE NORTHWEST QUARTER OF THE NORTHWEST QUARTER OF SECTION 31, TOWNSHIP 3 SOUTH, RANGE 11 WEST, S.B.B.M., IN THE RANCHO LOS COYOTES, IN THE COUNTY OF LOS ANGELES, STATE OF CALIFORNIA, DESCRIBED AS FOLLOWS:

BEGINNING AT THE INTERSECTION OF THE EAST LINE OF PIONEER BOULEVARD, 60 FEET WIDE, WITH THE SOUTH LINE OF THE NORTH 29.66 FEET ACRES OF SAID NORTHWEST 1/4 OF THE NORTHWEST 1/4; SAID POINT OF BEGINNING BEING DISTANT ALONG SAID EAST LINE 762.52 FEET, MORE OR LESS, FROM THE SOUTH LINE OF ARTESIA AVENUE, 60 FEET WIDE, THENCE EASTERLY PARALLEL WITH THE NORTH LINE OF SAID SECTION 200 FEET; THENCE SOUTHERLY PARALLEL WITH THE WEST LINE OF SAID SECTION 52 FEET; THENCE WESTERLY PARALLEL WITH THE NORTH LINE OF SAID SECTION 200 FEET TO SAID EAST LINE OF PIONEER BOULEVARD, THENCE NORTHERLY ALONG SAID BOULEVARD 52 FEET TO THE POINT OF BEGINNING.

Tract No. 73667

17610 PIONEER BLVD

Artesia, CA 90701

Inquiry Number: 7703638.4

July 10, 2024

EDR Historical Topo Map Report

with QuadMatch™

6 Armstrong Road, 4th floor
Shelton, CT 06484
Toll Free: 800.352.0050
www.edrnet.com

EDR Historical Topo Map Report

07/10/24

Site Name:	Client Name:
Tract No. 73667	Geotek
17610 PIONEER BLVD	1548 North Maple Street
Artesia, CA 90701	Corona, CA 92880
EDR Inquiry # 7703638.4	Contact: Anna M. Scott

EDR Topographic Map Library has been searched by EDR and maps covering the target property location as provided by Geotek were identified for the years listed below. EDR's Historical Topo Map Report is designed to assist professionals in evaluating potential liability on a target property resulting from past activities. EDRs Historical Topo Map Report includes a search of a collection of public and private color historical topographic maps, dating back to the late 1800s.

Search Results:

P.O.# NA

Project: 4010-CR

Coordinates:

Latitude:	33.870713 33° 52' 15" North
Longitude:	-118.081619 -118° 4' 54" West
UTM Zone:	Zone 11 North
UTM X Meters:	399961.49
UTM Y Meters:	3748347.33
Elevation:	56.30' above sea level

Maps Provided:

2021	1950, 1951	1923
2018	1949	1902
2015	1947	1899
2012	1945	1896
1981	1943	
1974	1942	
1972	1935	
1964, 1965	1925	

Disclaimer - Copyright and Trademark Notice

This Report contains certain information obtained from a variety of public and other sources reasonably available to Environmental Data Resources, LLC. It cannot be concluded from this Report that coverage information for the target and surrounding properties does not exist from other sources. This Report is provided on an "AS IS", "AS AVAILABLE" basis. NO WARRANTY EXPRESS OR IMPLIED IS MADE WHATSOEVER IN CONNECTION WITH THIS REPORT. ENVIRONMENTAL DATA RESOURCES, LLC AND ITS SUBSIDIARIES, AFFILIATES AND THIRD PARTY SUPPLIERS DISCLAIM ALL WARRANTIES, OF ANY KIND OR NATURE, EXPRESS OR IMPLIED, ARISING OUT OF OR RELATED TO THIS REPORT OR ANY OF THE DATA AND INFORMATION PROVIDED IN THIS REPORT, INCLUDING WITHOUT LIMITATION, ANY WARRANTIES REGARDING ACCURACY, QUALITY, CORRECTNESS, COMPLETENESS, COMPREHENSIVENESS, SUITABILITY, MERCHANTABILITY, FITNESS FOR A PARTICULAR PURPOSE, TITLE, NON-INFRINGEMENT, MISAPPROPRIATION, OR OTHERWISE. ALL RISK IS ASSUMED BY THE USER. IN NO EVENT SHALL ENVIRONMENTAL DATA RESOURCES, LLC OR ITS SUBSIDIARIES, AFFILIATES OR THIRD PARTY SUPPLIERS BE LIABLE TO ANYONE FOR ANY DIRECT, INCIDENTAL, INDIRECT, SPECIAL, CONSEQUENTIAL OR OTHER DAMAGES OF ANY TYPE OR KIND (INCLUDING BUT NOT LIMITED TO LOSS OF PROFITS, LOSS OF USE, OR LOSS OF DATA), ARISING OUT OF OR IN ANY WAY CONNECTED WITH THIS REPORT OR ANY OF THE DATA AND INFORMATION PROVIDED IN THIS REPORT. Any analyses, estimates, ratings, environmental risk levels, or risk codes provided in this Report are provided for illustrative purposes only, and are not intended to provide, nor should they be interpreted as providing any facts regarding, or prediction or forecast of, any environmental risk for any property. Only an assessment performed by a qualified environmental professional can provide findings, opinions or conclusions regarding the environmental risk or conditions in, on or at any property.

Copyright 2024 by Environmental Data Resources, Inc. All rights reserved. Reproduction in any media or format, in whole or in part, of any report or map of Environmental Data Resources, Inc., or its affiliates, is prohibited without prior written permission.

EDR and its logos (including Sanborn and Sanborn Map) are trademarks of Environmental Data Resources, LLC or its affiliates. All other trademarks used herein are the property of their respective owners.

Topo Sheet Key

This EDR Topo Map Report is based upon the following USGS topographic map sheets.

2021 Source Sheets

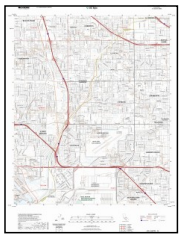

Los Alamitos
2021
7.5-minute, 24000

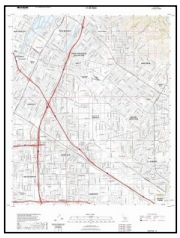

Whittier
2021
7.5-minute, 24000

2018 Source Sheets

Los Alamitos
2018
7.5-minute, 24000

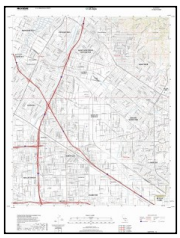

Whittier
2018
7.5-minute, 24000

2015 Source Sheets

Los Alamitos
2015
7.5-minute, 24000

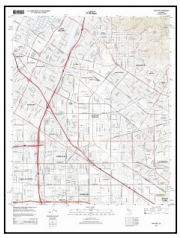

Whittier
2015
7.5-minute, 24000

2012 Source Sheets

Los Alamitos
2012
7.5-minute, 24000

Whittier
2012
7.5-minute, 24000

Topo Sheet Key

This EDR Topo Map Report is based upon the following USGS topographic map sheets.

1981 Source Sheets

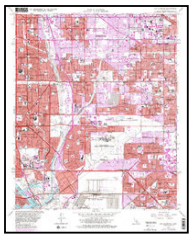

Los Alamitos
1981
7.5-minute, 24000
Aerial Photo Revised 1978

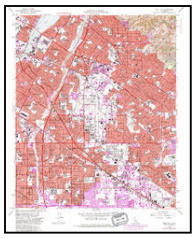

Whittier
1981
7.5-minute, 24000
Aerial Photo Revised 1978

1974 Source Sheets

Los Alamitos
1974
7.5-minute, 24000
Aerial Photo Revised 1974

Whittier
1974
7.5-minute, 24000
Aerial Photo Revised 1974

1972 Source Sheets

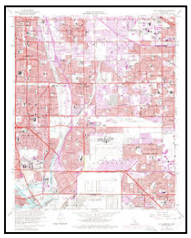

Los Alamitos
1972
7.5-minute, 24000
Aerial Photo Revised 1972

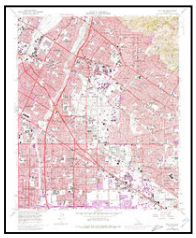

Whittier
1972
7.5-minute, 24000
Aerial Photo Revised 1972

1964, 1965 Source Sheets

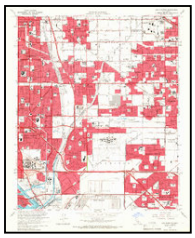

Los Alamitos
1964
7.5-minute, 24000
Aerial Photo Revised 1963

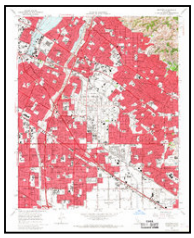

Whittier
1965
7.5-minute, 24000
Aerial Photo Revised 1963

Topo Sheet Key

This EDR Topo Map Report is based upon the following USGS topographic map sheets.

1950, 1951 Source Sheets

Los Alamitos
1950
7.5-minute, 24000
Aerial Photo Revised 1947

Whittier
1951
7.5-minute, 24000
Aerial Photo Revised 1947

1949 Source Sheets

Los Alamitos
1949
7.5-minute, 24000
Aerial Photo Revised 1947

Whittier
1949
7.5-minute, 24000
Aerial Photo Revised 1947

1947 Source Sheets

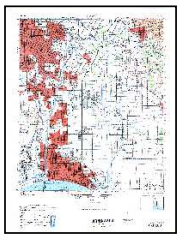

DOWNEY
1947
15-minute, 50000

1945 Source Sheets

Artesia
1945
7.5-minute, 24000

Topo Sheet Key

This EDR Topo Map Report is based upon the following USGS topographic map sheets.

1943 Source Sheets

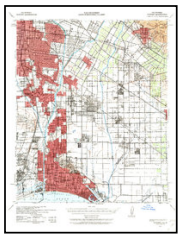

Downey
1943
15-minute, 62500
Aerial Photo Revised 1939

1942 Source Sheets

Downey
1942
15-minute, 62500

1935 Source Sheets

Los Alamitos
1935
7.5-minute, 31680

1925 Source Sheets

Clearwater
1925
7.5-minute, 24000

Artesia
1925
7.5-minute, 24000

Topo Sheet Key

This EDR Topo Map Report is based upon the following USGS topographic map sheets.

1923 Source Sheets

Artesia
1923
7.5-minute, 24000

1902 Source Sheets

Downey
1902
15-minute, 62500

1899 Source Sheets

Downey
1899
15-minute, 62500

1896 Source Sheets

Downey
1896
15-minute, 62500

Historical Topo Map

2021

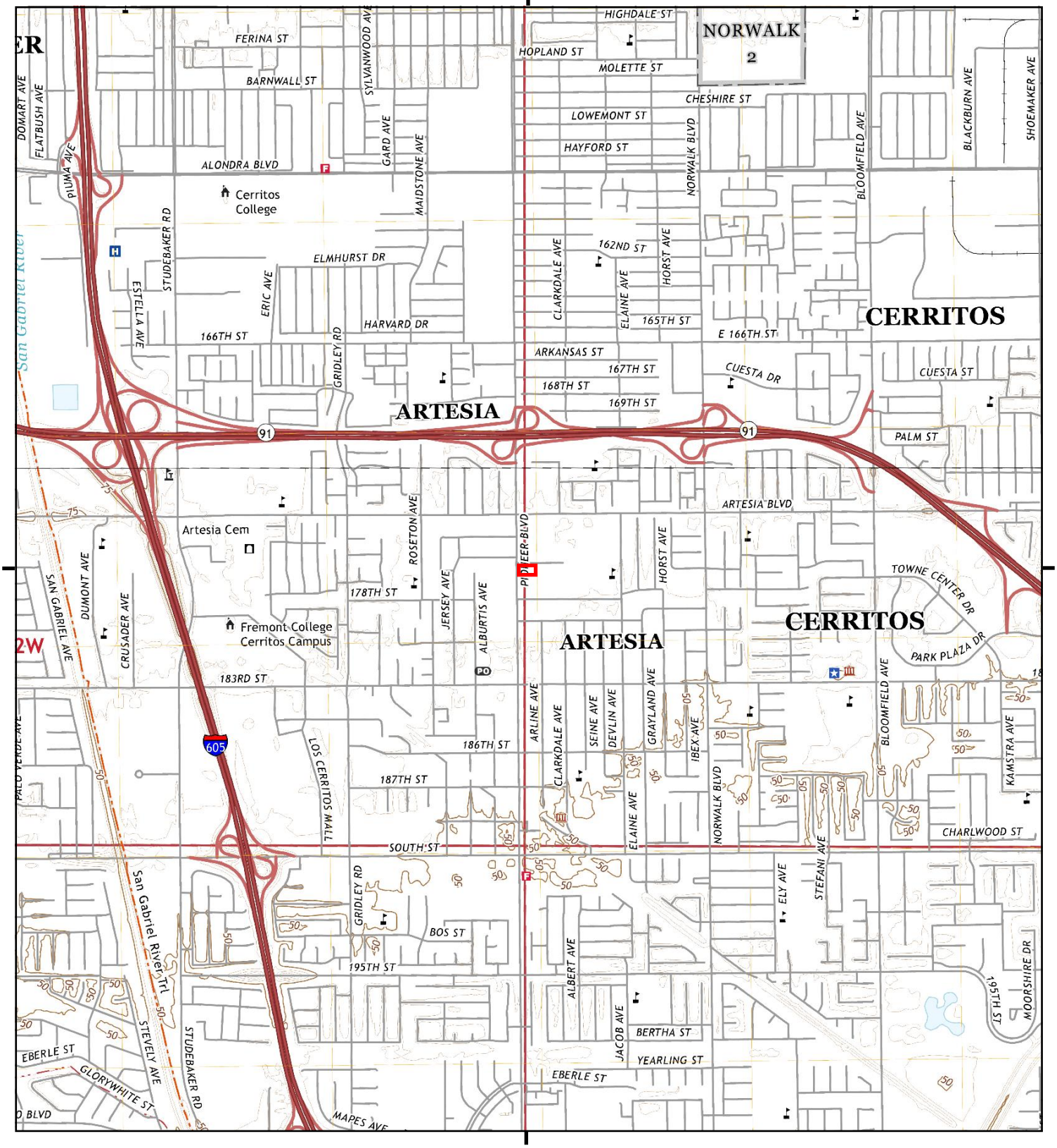

This report includes information from the following map sheet(s).

0 Miles 0.25 0.5 1 1.5

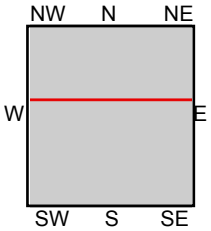

TP, Los Alamitos, 2021, 7.5-minute
N, Whittier, 2021, 7.5-minute

SITE NAME: Tract No. 73667
ADDRESS: 17610 PIONEER BLVD
Artesia, CA 90701
CLIENT: Geotek

N

Historical Topo Map

2018

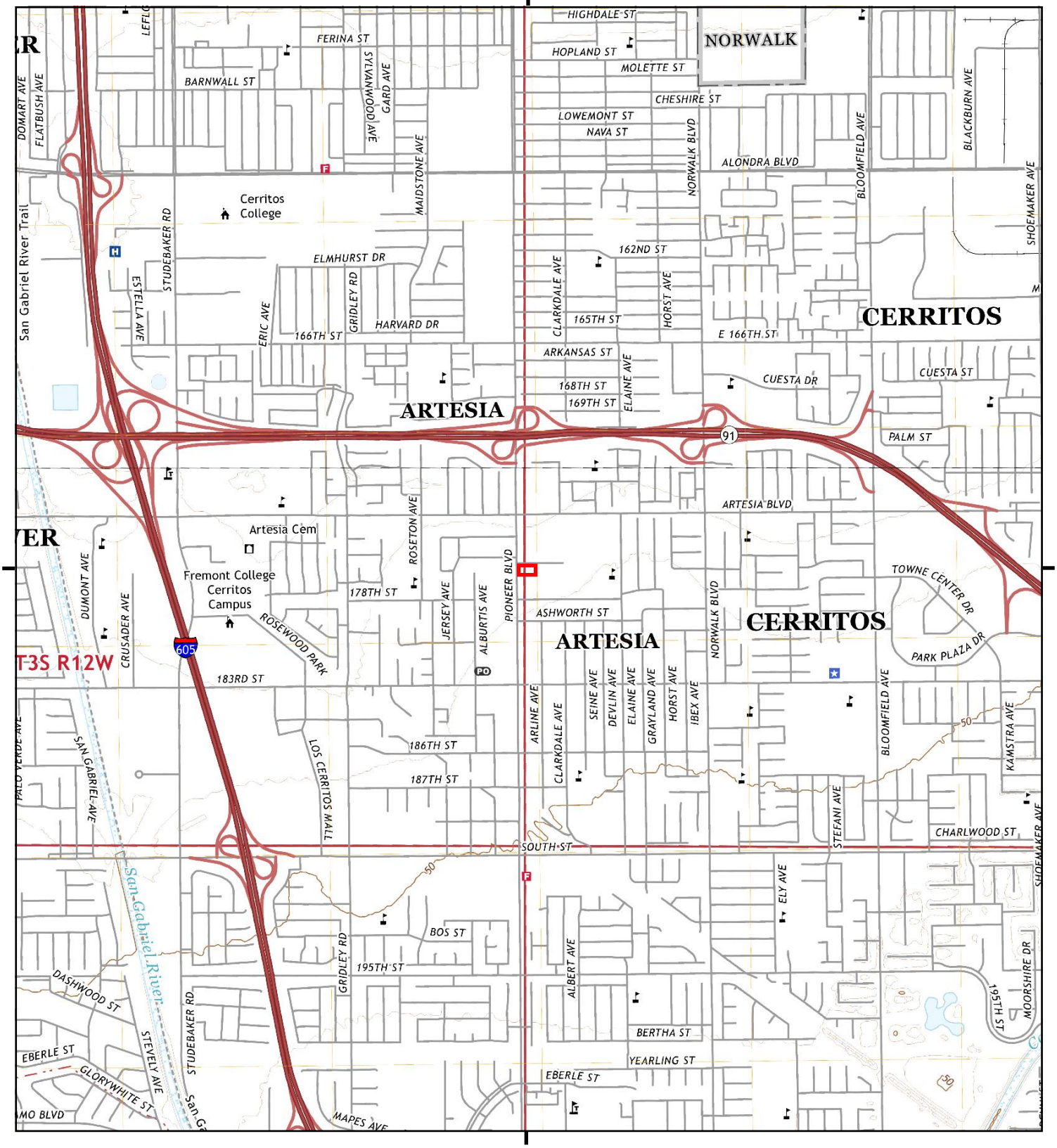

This report includes information from the following map sheet(s).

0 Miles 0.25 0.5 1 1.5

NW N NE
W E
SW S SE

TP, Los Alamitos, 2018, 7.5-minute
N, Whittier, 2018, 7.5-minute

SITE NAME: Tract No. 73667
ADDRESS: 17610 PIONEER BLVD
Artesia, CA 90701
CLIENT: Geotek

N

Historical Topo Map

2015

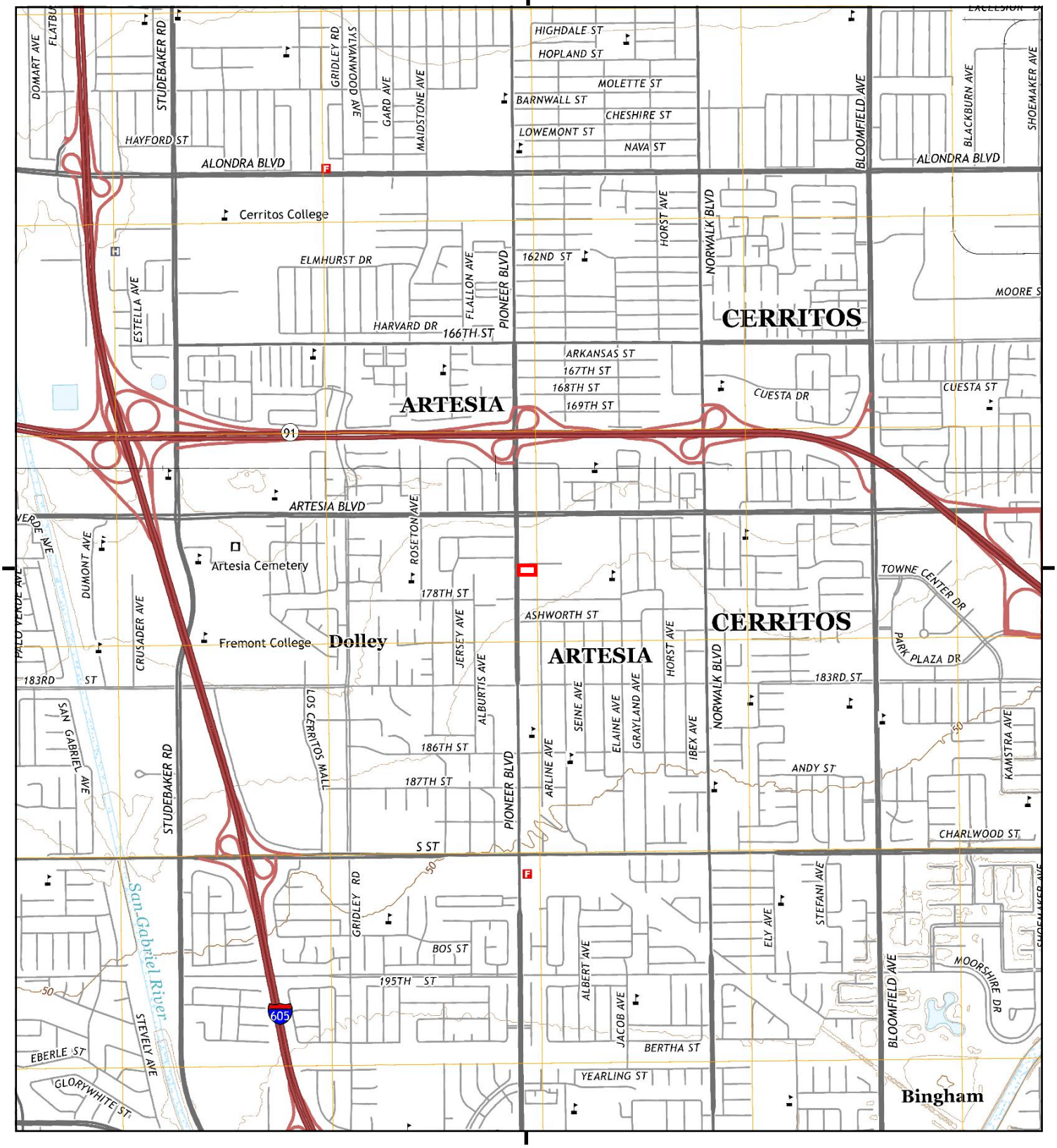

This report includes information from the following map sheet(s).

0 Miles 0.25 0.5 1 1.5

NW N NE
W E
SW S SE

TP, Los Alamitos, 2015, 7.5-minute
N, Whittier, 2015, 7.5-minute

SITE NAME: Tract No. 73667
ADDRESS: 17610 PIONEER BLVD
Artesia, CA 90701
CLIENT: Geotek

N

Historical Topo Map

2012

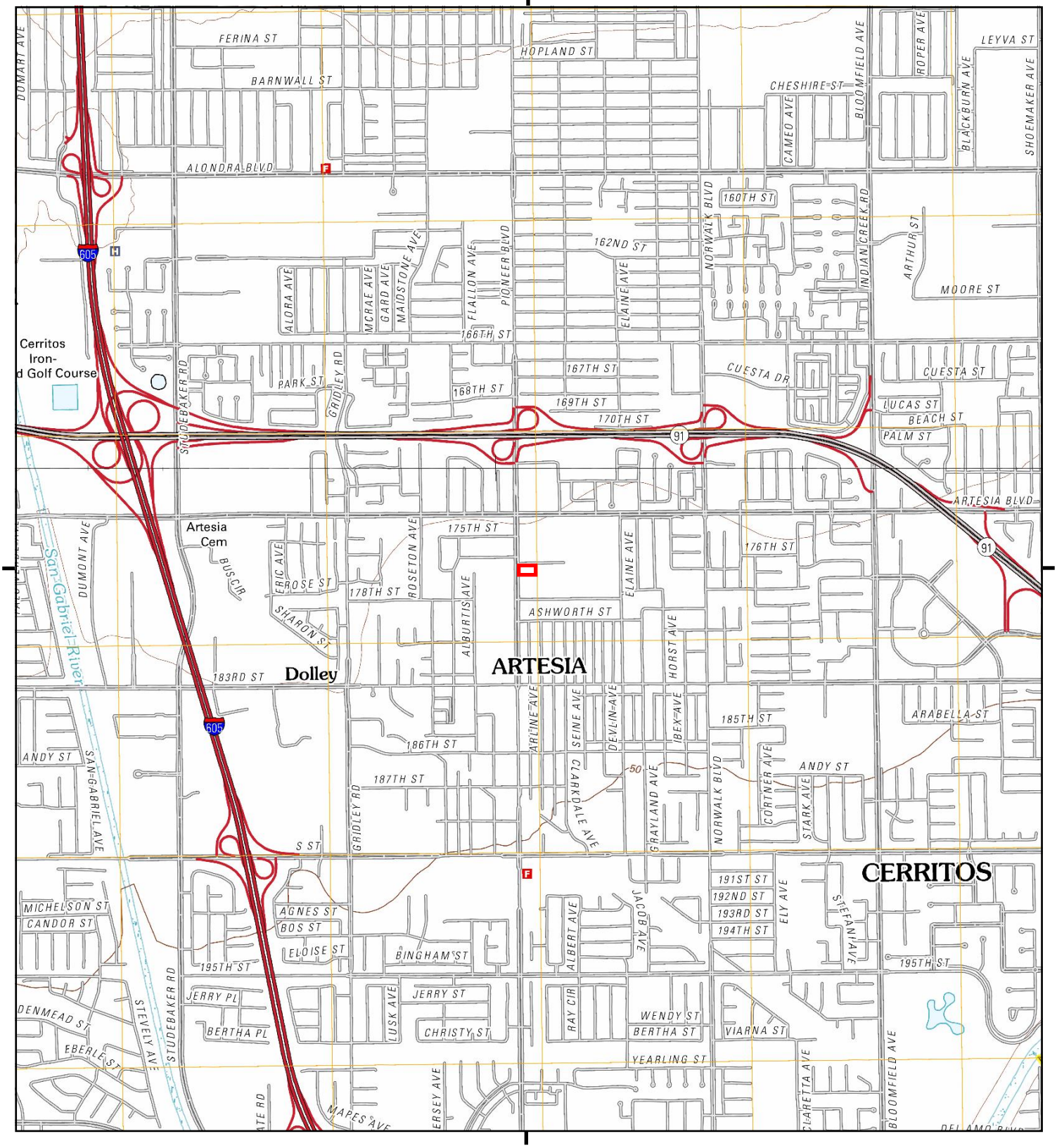

This report includes information from the following map sheet(s).

0 Miles 0.25 0.5 1 1.5

NW N NE
W E
SW S SE

TP, Los Alamitos, 2012, 7.5-minute
N, Whittier, 2012, 7.5-minute

SITE NAME: Tract No. 73667
ADDRESS: 17610 PIONEER BLVD
Artesia, CA 90701
CLIENT: Geotek

N

Historical Topo Map

1981

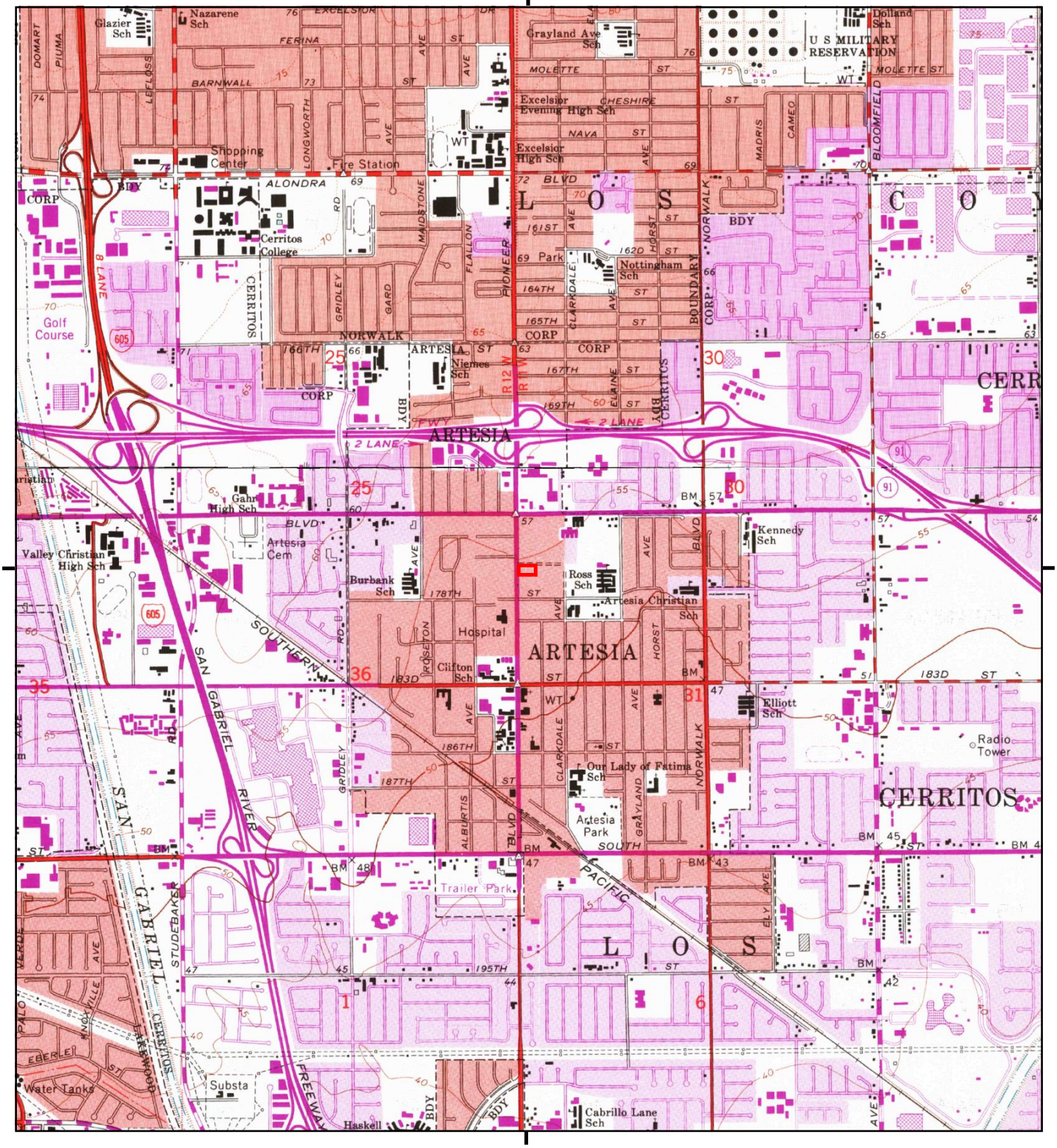

This report includes information from the following map sheet(s).

0 Miles 0.25 0.5 1 1.5

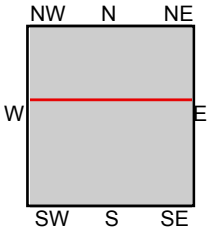

TP, Los Alamitos, 1981, 7.5-minute
N, Whittier, 1981, 7.5-minute

SITE NAME: Tract No. 73667
ADDRESS: 17610 PIONEER BLVD
Artesia, CA 90701
CLIENT: Geotek

N

Historical Topo Map

1974

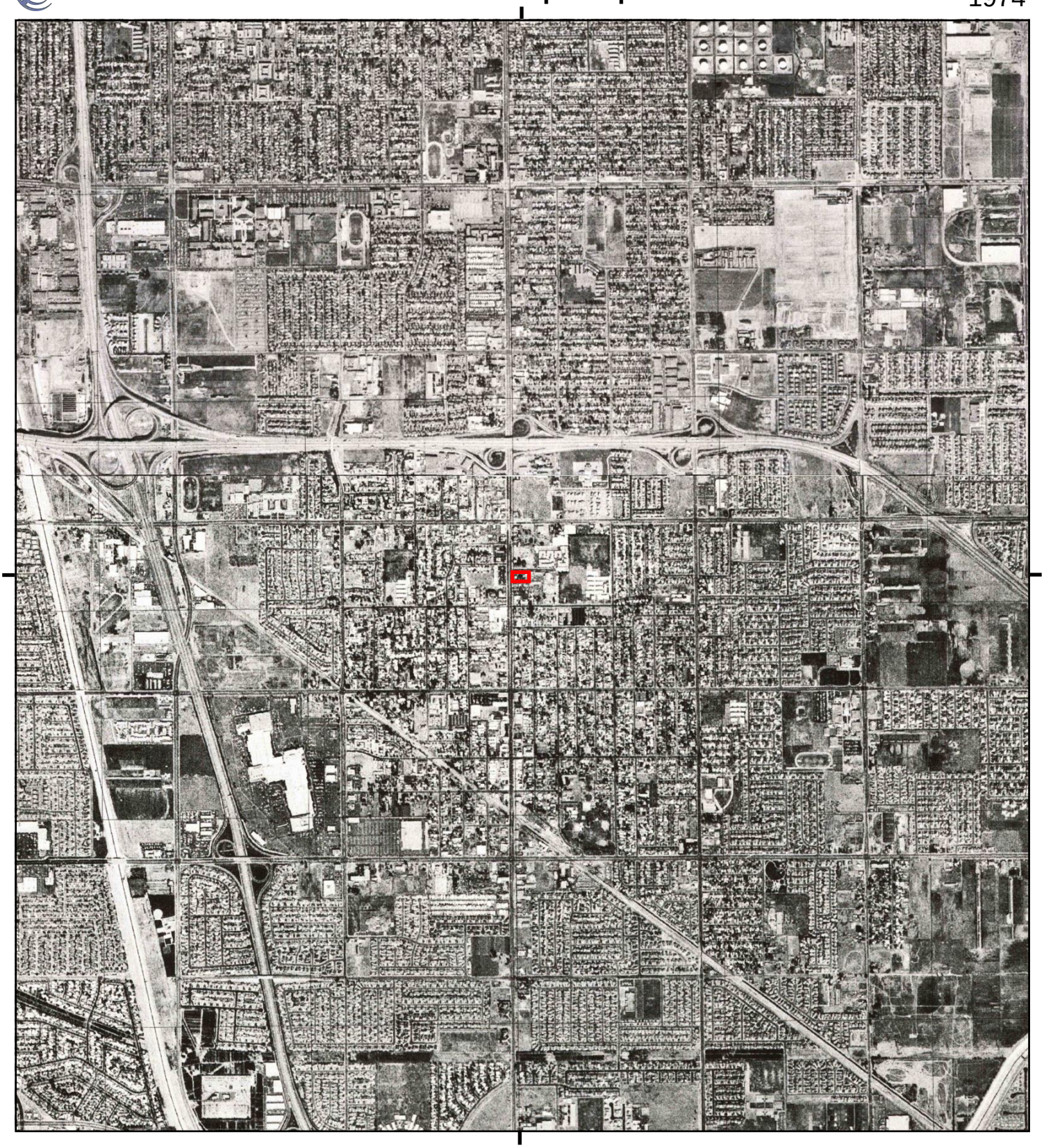

This report includes information from the following map sheet(s).

0 Miles 0.25 0.5 1 1.5

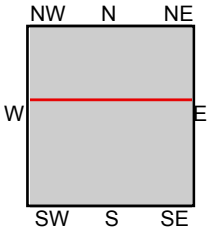

TP, Los Alamitos, 1974, 7.5-minute
N, Whittier, 1974, 7.5-minute

SITE NAME: Tract No. 73667
ADDRESS: 17610 PIONEER BLVD
Artesia, CA 90701
CLIENT: Geotek

N

Historical Topo Map

1972

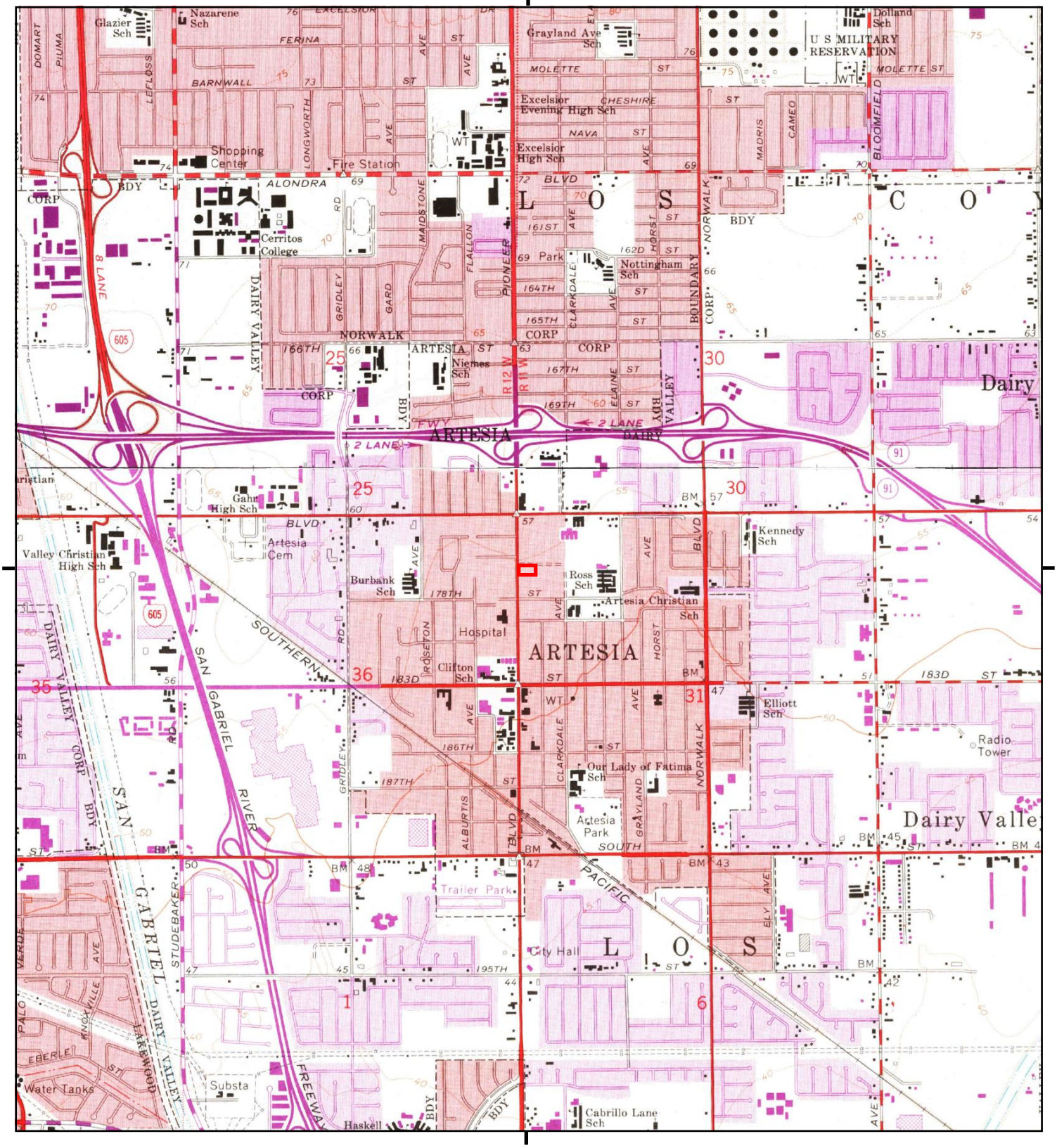

This report includes information from the following map sheet(s).

0 Miles 0.25 0.5 1 1.5

NW N NE
W E
SW S SE

TP, Los Alamitos, 1972, 7.5-minute
N, Whittier, 1972, 7.5-minute

SITE NAME: Tract No. 73667
ADDRESS: 17610 PIONEER BLVD
Artesia, CA 90701
CLIENT: Geotek

N

Historical Topo Map

1964, 1965

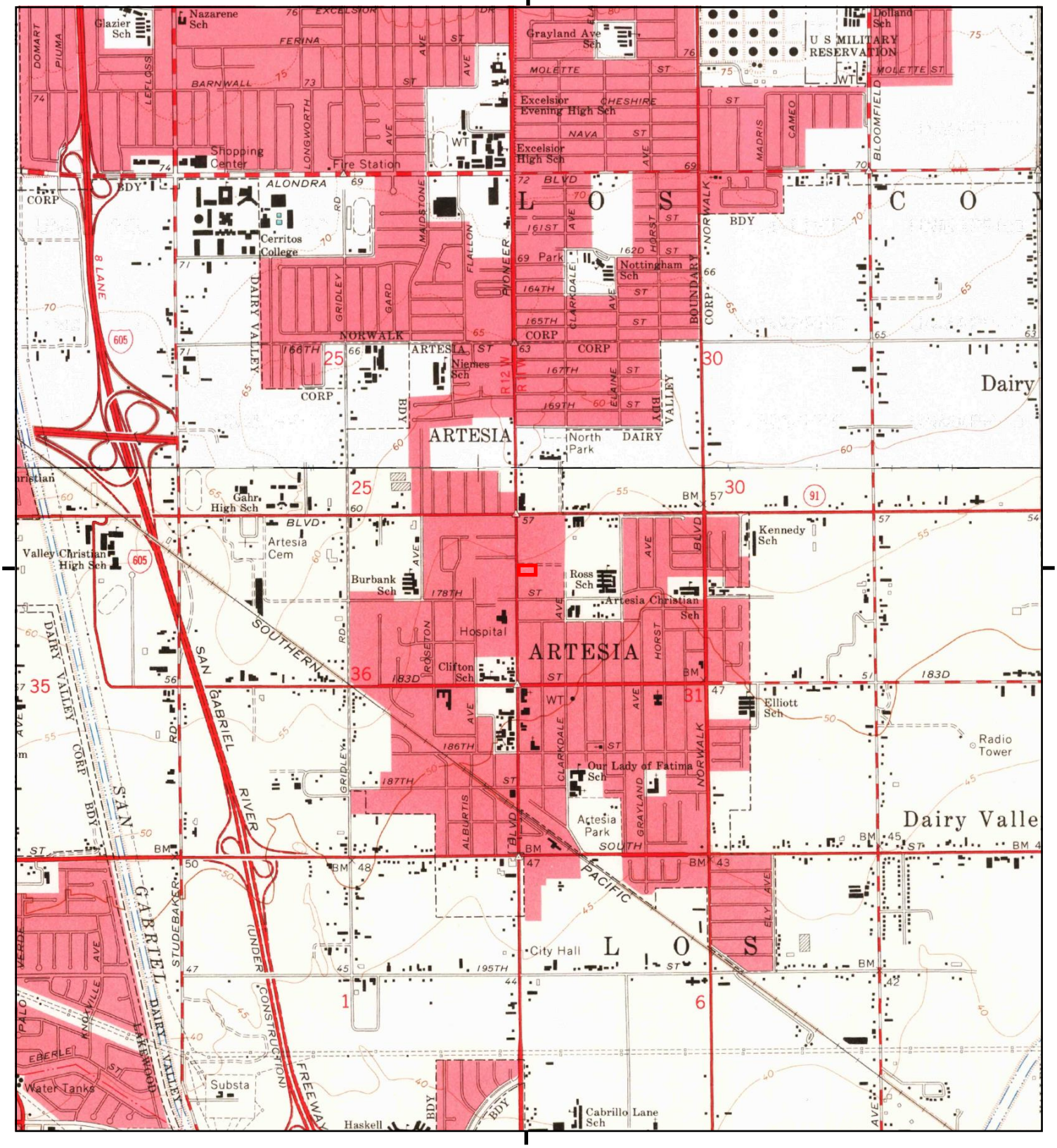

This report includes information from the following map sheet(s).

0 Miles 0.25 0.5 1 1.5

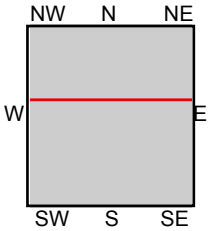

TP, Los Alamitos, 1964, 7.5-minute
N, Whittier, 1965, 7.5-minute

SITE NAME: Tract No. 73667
ADDRESS: 17610 PIONEER BLVD
Artesia, CA 90701
CLIENT: Geotek

N

Historical Topo Map

1950, 1951

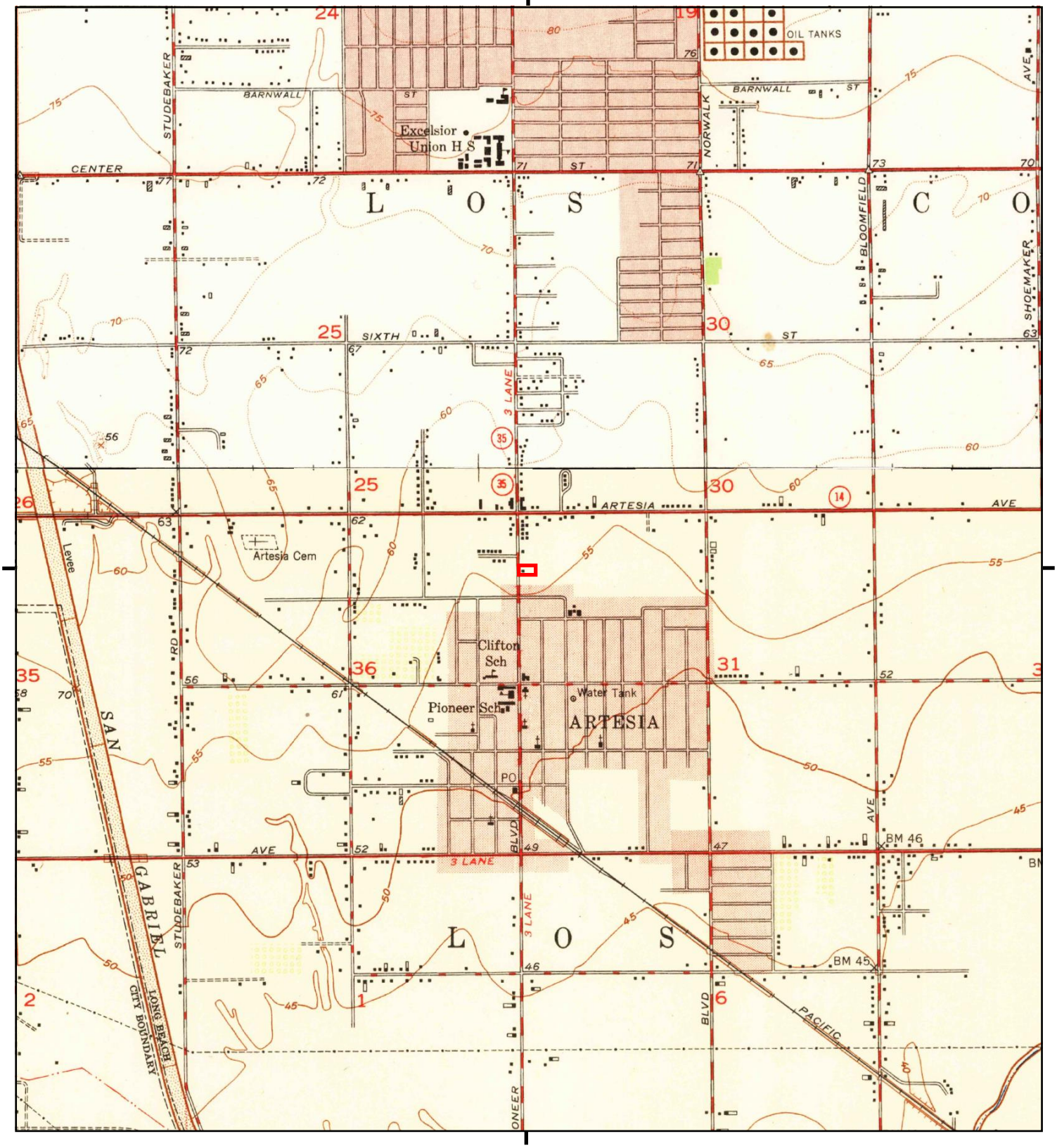

This report includes information from the following map sheet(s).

0 Miles 0.25 0.5 1 1.5

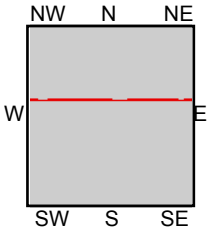

TP, Los Alamitos, 1950, 7.5-minute
N, Whittier, 1951, 7.5-minute

SITE NAME: Tract No. 73667
ADDRESS: 17610 PIONEER BLVD
Artesia, CA 90701
CLIENT: Geotek

N

Historical Topo Map

1949

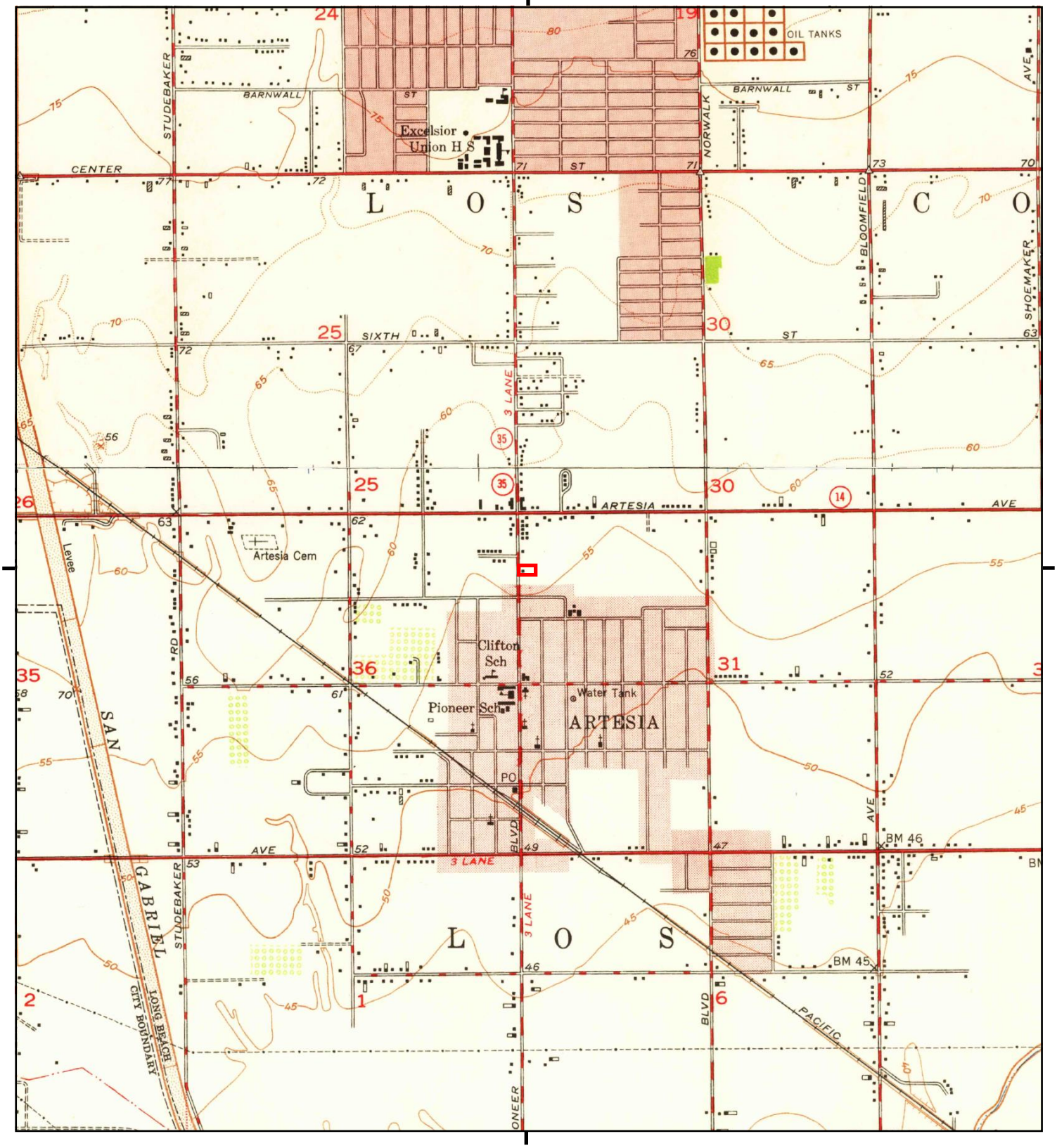

This report includes information from the following map sheet(s).

0 Miles 0.25 0.5 1 1.5

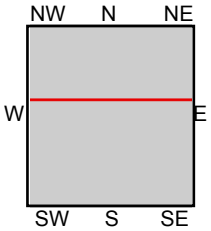

TP, Los Alamitos, 1949, 7.5-minute
N, Whittier, 1949, 7.5-minute

SITE NAME: Tract No. 73667
ADDRESS: 17610 PIONEER BLVD
Artesia, CA 90701
CLIENT: Geotek

N

Historical Topo Map

1947

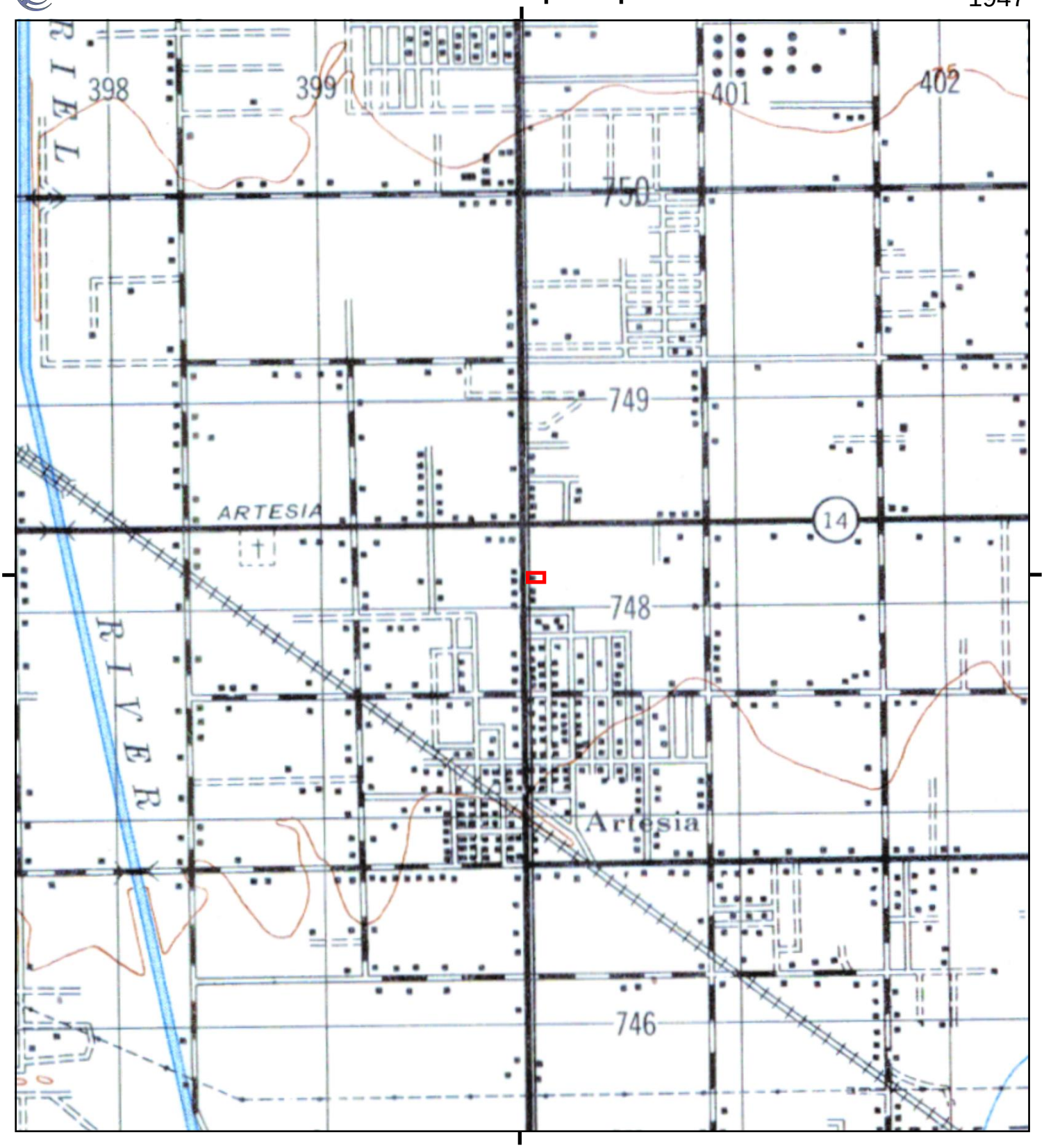

This report includes information from the following map sheet(s).

0 Miles 0.25 0.5 1 1.5

NW N NE
W E
SW S SE

TP, DOWNEY, 1947, 15-minute

SITE NAME: Tract No. 73667
ADDRESS: 17610 PIONEER BLVD
Artesia, CA 90701
CLIENT: Geotek

N

Historical Topo Map

1945

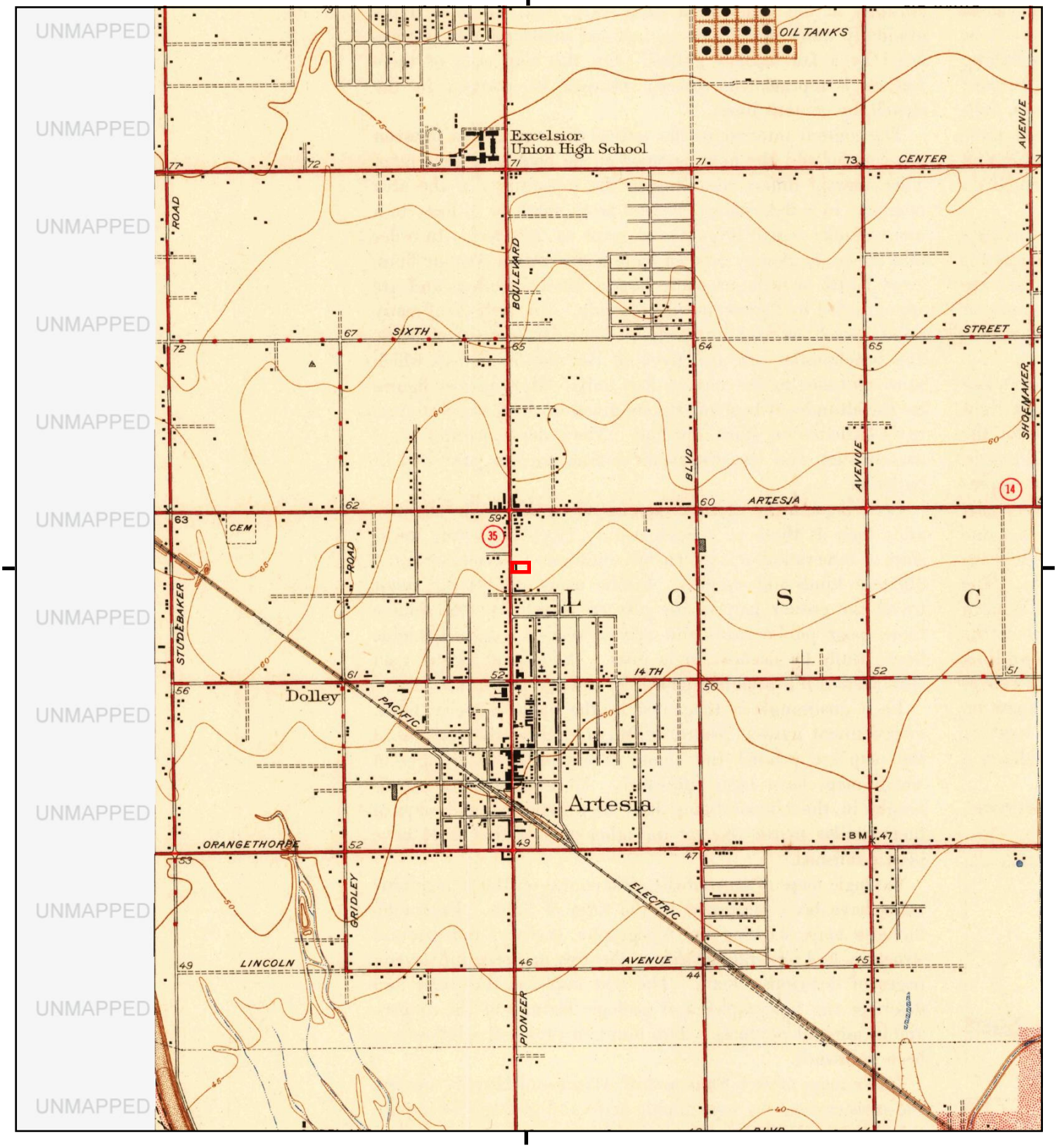

This report includes information from the following map sheet(s).

0 Miles 0.25 0.5 1 1.5

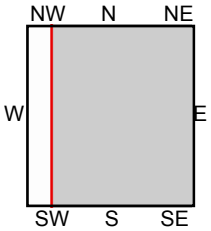

TP, Artesia, 1945, 7.5-minute

SITE NAME: Tract No. 73667
ADDRESS: 17610 PIONEER BLVD
Artesia, CA 90701
CLIENT: Geotek

N

Historical Topo Map

1943

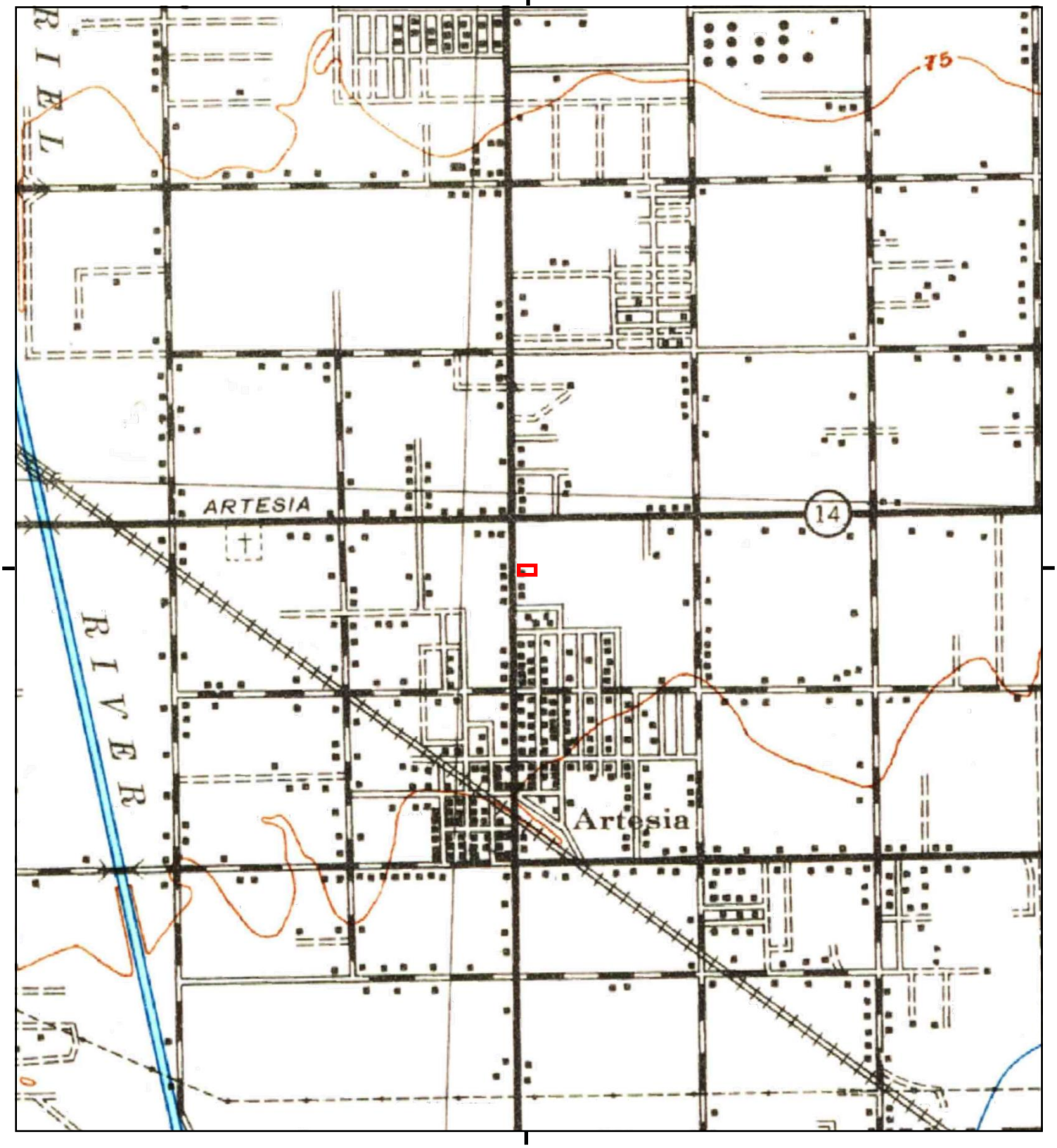

This report includes information from the following map sheet(s).

0 Miles 0.25 0.5 1 1.5

NW N NE
W E
SW S SE

TP, Downey, 1943, 15-minute

SITE NAME: Tract No. 73667
ADDRESS: 17610 PIONEER BLVD
Artesia, CA 90701
CLIENT: Geotek

N

Historical Topo Map

1942

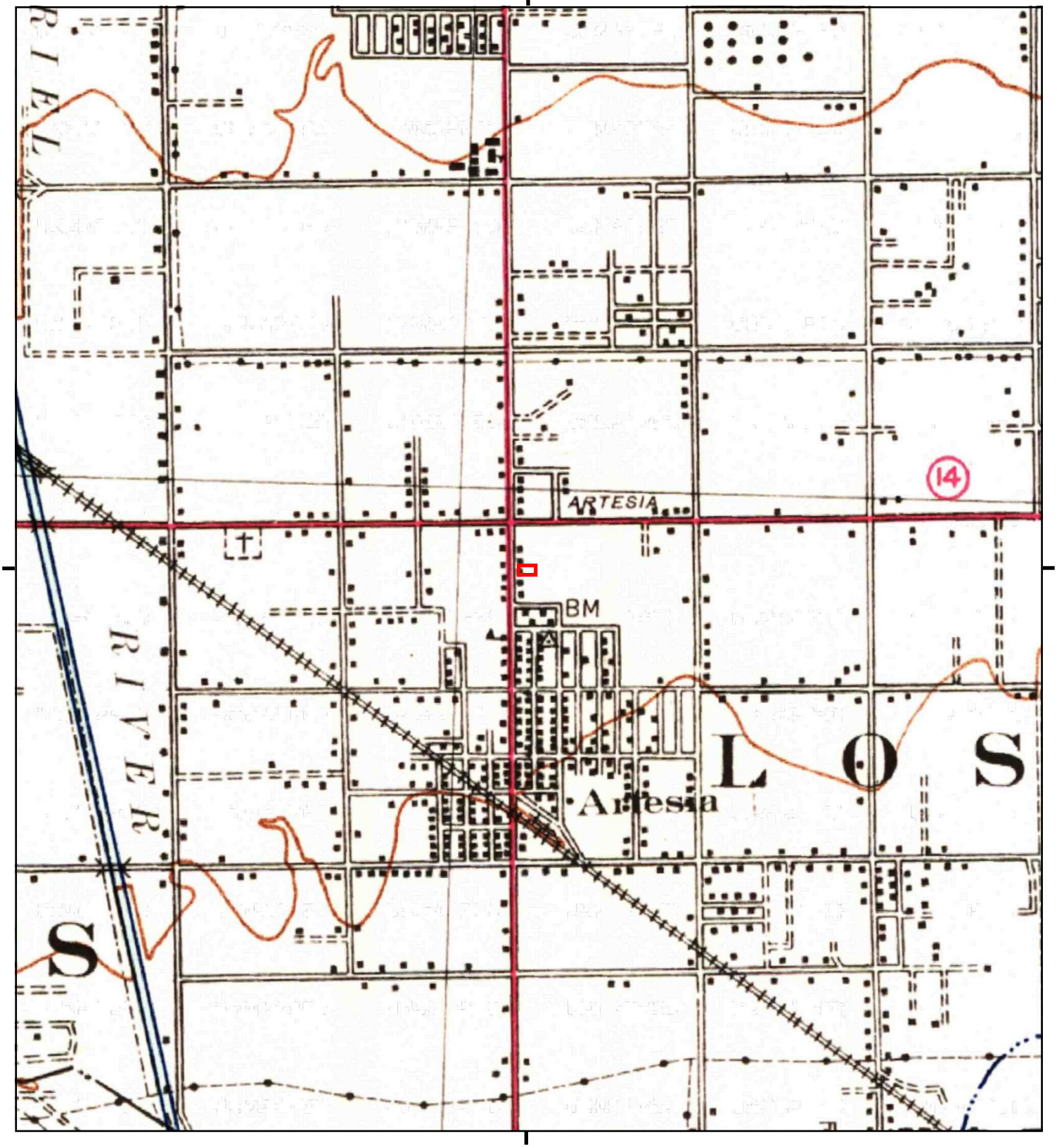

This report includes information from the following map sheet(s).

0 Miles 0.25 0.5 1 1.5

NW N NE
W E
SW S SE

TP, Downey, 1942, 15-minute

SITE NAME: Tract No. 73667
ADDRESS: 17610 PIONEER BLVD
Artesia, CA 90701
CLIENT: Geotek

N

Historical Topo Map

1935



This report includes information from the following map sheet(s).

0 Miles 0.25 0.5 1 1.5

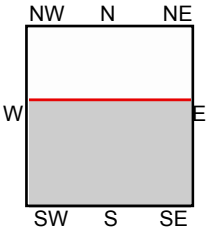

TP, Los Alamitos, 1935, 7.5-minute

SITE NAME: Tract No. 73667
ADDRESS: 17610 PIONEER BLVD
Artesia, CA 90701
CLIENT: Geotek

N

Historical Topo Map

1925

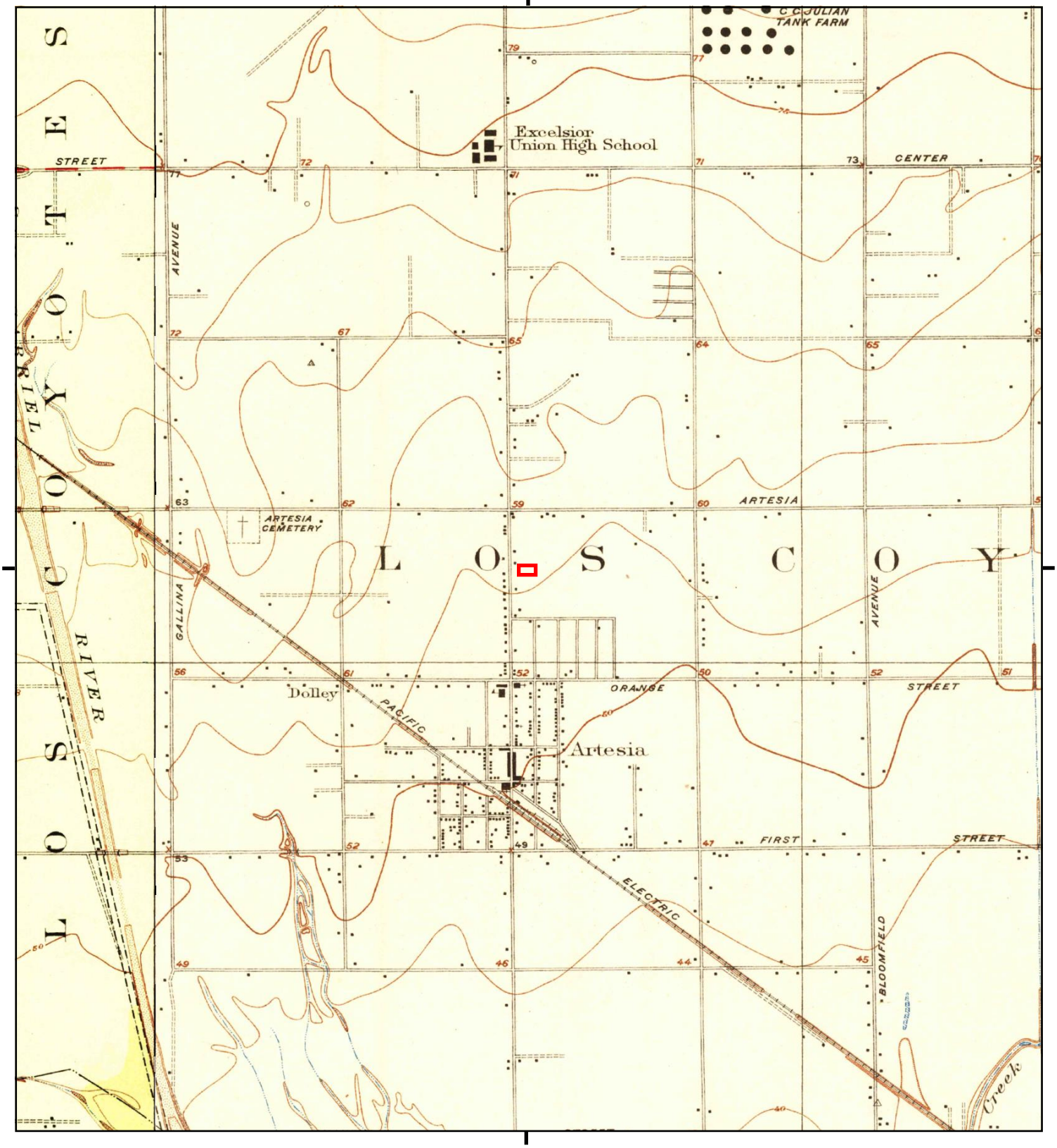

This report includes information from the following map sheet(s).

0 Miles 0.25 0.5 1 1.5

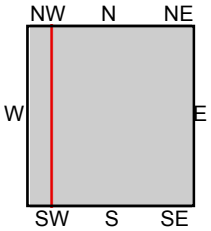

TP, Artesia, 1925, 7.5-minute
W, Clearwater, 1925, 7.5-minute

SITE NAME: Tract No. 73667
ADDRESS: 17610 PIONEER BLVD
Artesia, CA 90701
CLIENT: Geotek

N

Historical Topo Map

1923

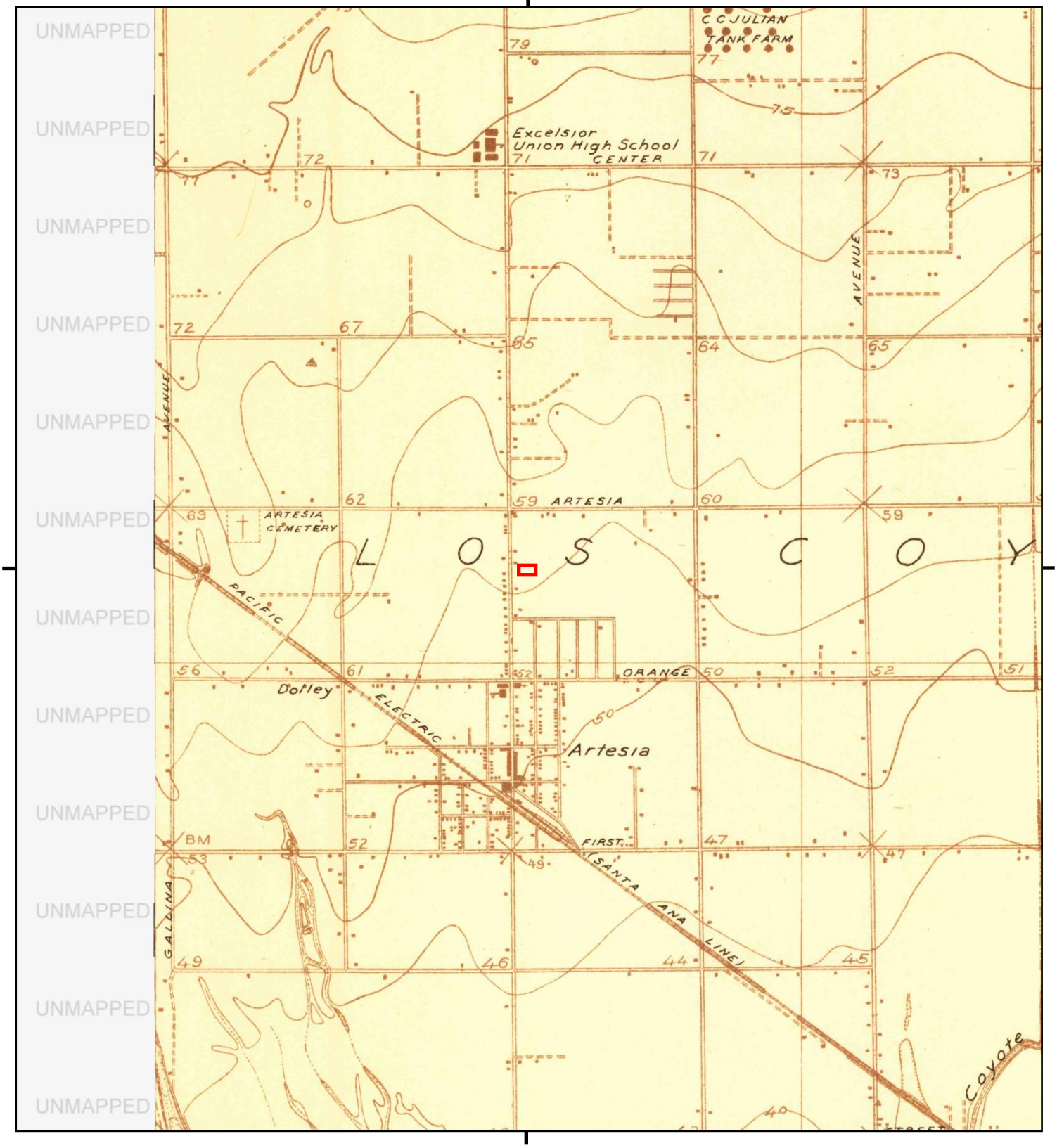

This report includes information from the following map sheet(s).

0 Miles 0.25 0.5 1 1.5

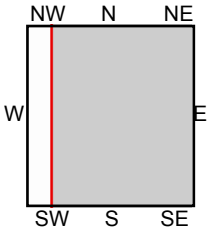

TP, Artesia, 1923, 7.5-minute

SITE NAME: Tract No. 73667
ADDRESS: 17610 PIONEER BLVD
Artesia, CA 90701
CLIENT: Geotek

N

Historical Topo Map

1902

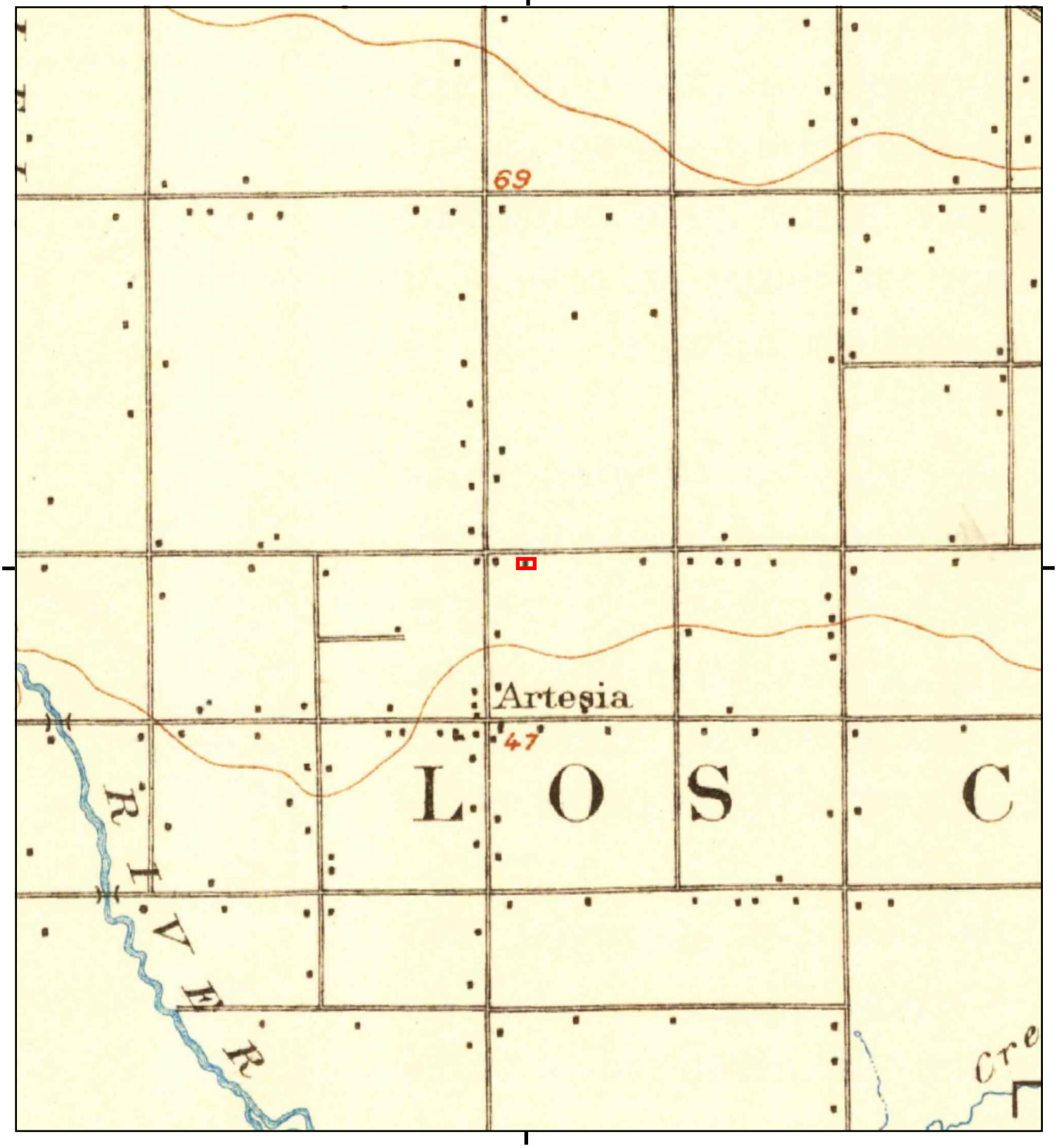

This report includes information from the following map sheet(s).

0 Miles 0.25 0.5 1 1.5

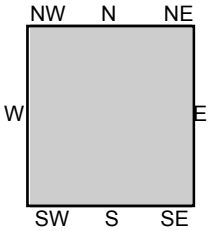

TP, Downey, 1902, 15-minute

SITE NAME: Tract No. 73667
ADDRESS: 17610 PIONEER BLVD
Artesia, CA 90701
CLIENT: Geotek

N

Historical Topo Map

1899

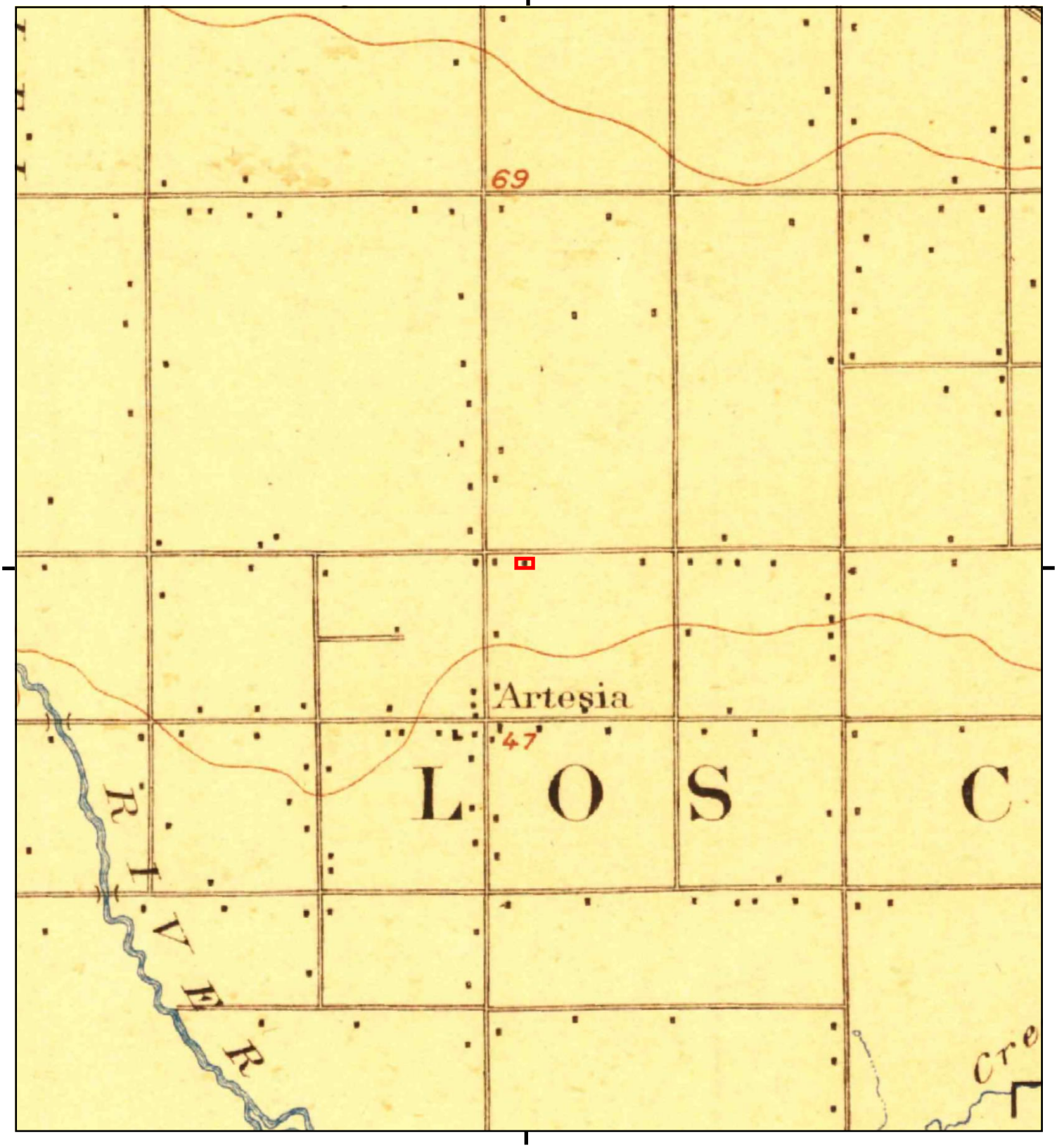

This report includes information from the following map sheet(s).

0 Miles 0.25 0.5 1 1.5

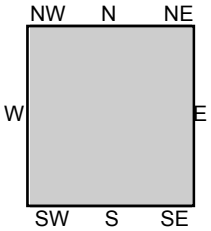

TP, Downey, 1899, 15-minute

SITE NAME: Tract No. 73667
ADDRESS: 17610 PIONEER BLVD
Artesia, CA 90701
CLIENT: Geotek

N

Historical Topo Map

1896

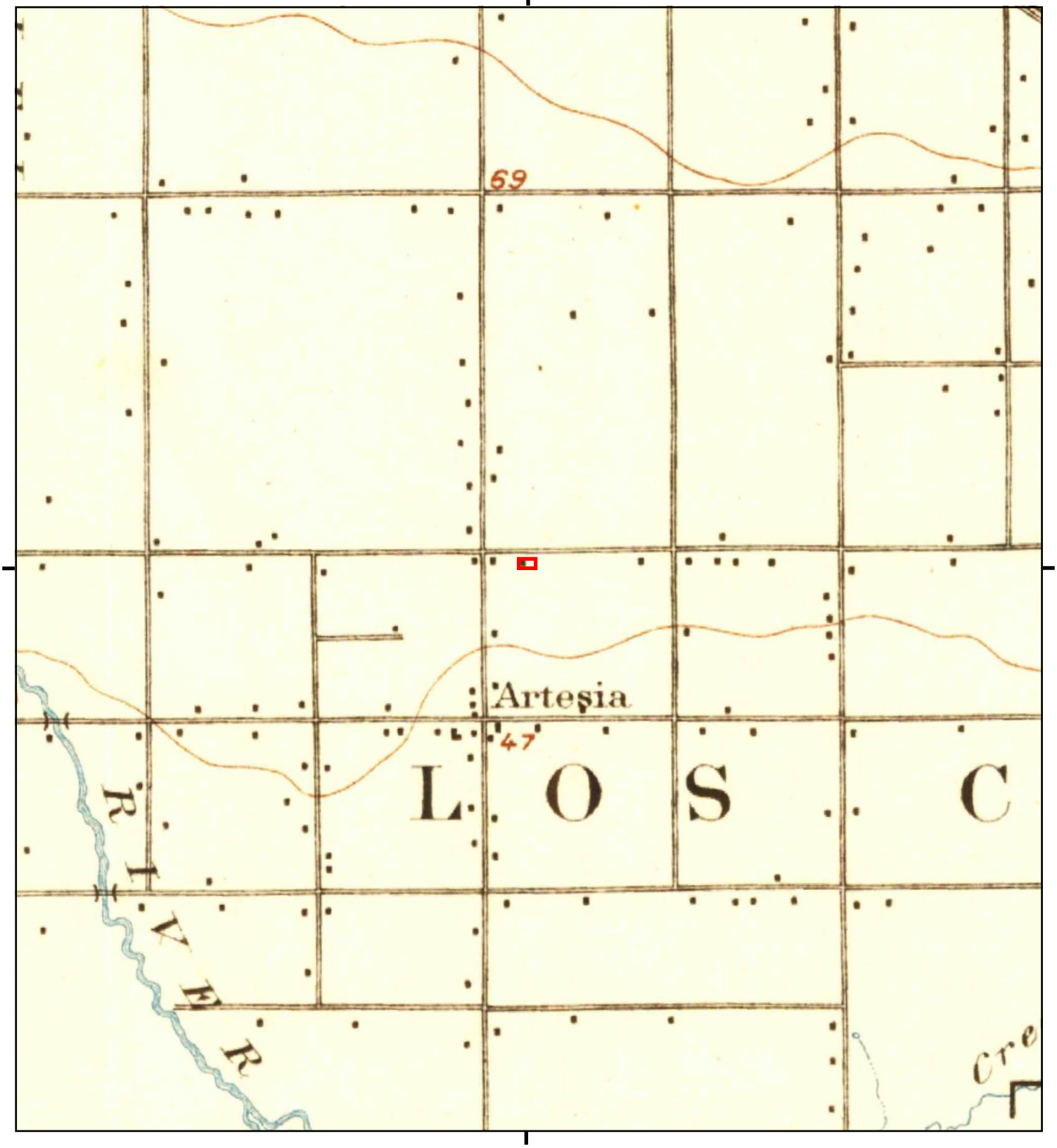

This report includes information from the following map sheet(s).

0 Miles 0.25 0.5 1 1.5

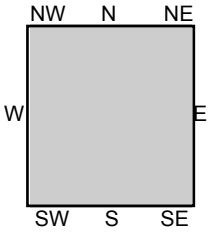

TP, Downey, 1896, 15-minute

SITE NAME: Tract No. 73667
ADDRESS: 17610 PIONEER BLVD
Artesia, CA 90701
CLIENT: Geotek

N

Tract No. 73667
17610 PIONEER BLVD
Artesia, CA 90701

Inquiry Number: 7703638.6
July 10, 2024

The EDR Property Tax Map Report

EDR® Environmental Data Resources Inc

6 Armstrong Road
Shelton, CT 06484
800.352.0050
www.edrnet.com

EDR Property Tax Map Report

Environmental Data Resources, Inc.'s EDR Property Tax Map Report is designed to assist environmental professionals in evaluating potential environmental conditions on a target property by understanding property boundaries and other characteristics. The report includes a search of available property tax maps, which include information on boundaries for the target property and neighboring properties, addresses, parcel identification numbers, as well as other data typically used in property location and identification.

Thank you for your business.
Please contact EDR at 1-800-352-0050
with any questions or comments.

Disclaimer - Copyright and Trademark Notice

This Report contains certain information obtained from a variety of public and other sources reasonably available to Environmental Data Resources, Inc. It cannot be concluded from this Report that coverage information for the target and surrounding properties does not exist from other sources. **NO WARRANTY EXPRESSED OR IMPLIED, IS MADE WHATSOEVER IN CONNECTION WITH THIS REPORT. ENVIRONMENTAL DATA RESOURCES, INC. SPECIFICALLY DISCLAIMS THE MAKING OF ANY SUCH WARRANTIES, INCLUDING WITHOUT LIMITATION, MERCHANTABILITY OR FITNESS FOR A PARTICULAR USE OR PURPOSE. ALL RISK IS ASSUMED BY THE USER. IN NO EVENT SHALL ENVIRONMENTAL DATA RESOURCES, INC. BE LIABLE TO ANYONE, WHETHER ARISING OUT OF ERRORS OR OMISSIONS, NEGLIGENCE, ACCIDENT OR ANY OTHER CAUSE, FOR ANY LOSS OR DAMAGE, INCLUDING, WITHOUT LIMITATION, SPECIAL, INCIDENTAL, CONSEQUENTIAL, OR EXEMPLARY DAMAGES. ANY LIABILITY ON THE PART OF ENVIRONMENTAL DATA RESOURCES, INC. IS STRICTLY LIMITED TO A REFUND OF THE AMOUNT PAID FOR THIS REPORT.** Purchaser accepts this Report "AS IS". Any analyses, estimates, ratings, environmental risk levels or risk codes provided in this Report are provided for illustrative purposes only, and are not intended to provide, nor should they be interpreted as providing any facts regarding, or prediction orforecast of, any environmental risk for any property. Only a Phase I Environmental Site Assessment performed by an environmental professional can provide information regarding the environmental risk for any property. Additionally, the information provided in this Report is not to be construed as legal advice.

Copyright 2022 by Environmental Data Resources, Inc. All rights reserved. Reproduction in any media or format, in whole or in part, of any report or map of Environmental Data Resources, Inc. or its affiliates is prohibited without prior written permission.

EDR and its logos (including Sanborn and Sanborn Map) are trademarks of Environmental Data Resources, Inc. or its affiliates. All other trademarks used herein are the property of their respective owners.

7033 | 7

SCALE 1" = 100'

2002

931129090010 02-10
011116

730117005

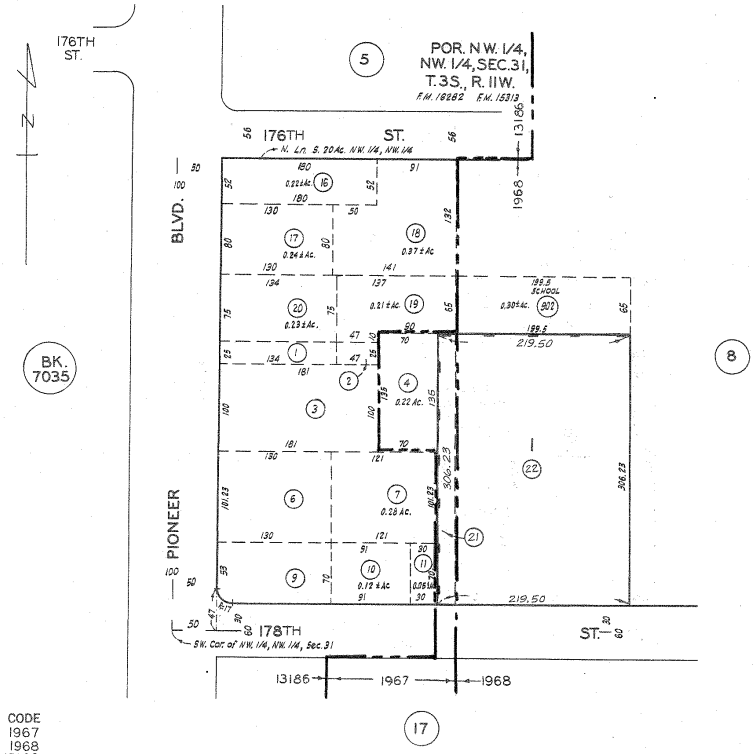

CODE
1967
1968
13186

RANCHO LOS COYOTES, SEC., TWP. & RGE. AS PER PAT. BOOK 1-493-494 AND O.R.M. 7425-20-21

PARCEL MAP P.M. 261-42

FOR PREV. ASSM'T SEE:
831-29 & 31
7033-6 & 8

ASSESSOR'S MAP
COUNTY OF LOS ANGELES, CALIF.

APPENDIX C

QUESTIONNAIRE(S) AND SITE DOCUMENTS FROM OTHER SOURCES

USER QUESTIONNAIRE

INTRODUCTION

In order to qualify for one of the *Landowner Liability Protections* offered by the Small Business Liability Relief and Brownfields Revitalization Act of 2002, the *user* must provide the following information (if available) to the *environmental professional.* Failure to provide this information could result in a determination that "*all appropriate inquiry*" is not complete.

(1) Are you aware of any environmental cleanup liens against the property that are filed or recorded under federal, tribal, state or local law?

CIRCLE YES *or* NO

If yes, please explain in detail.

(2) Are you aware of any Act Use Limitations (AUL), such as *engineering controls*, land use restrictions or *institutional controls* that are in place at the site and/or have been filed or recorded in a registry under federal, tribal, state or local law?

YES *or* NO

If yes, please explain.

(3) As the *user* of this Environmental Site Assessment (ESA) do you have any specialized knowledge or familiarity related to the *property* or nearby properties? For example, are you involved in the same line of business as the current or former *occupants* of the *property* or its neighboring *property,* so that you may have specific knowledge of the chemicals and processes used by this type of business?

YES *or* NO

If yes, please explain.

(4) Does the purchase price being paid for this *property* reasonably reflect the fair market value of the *property*?

YES *or* NO

If you believe that there is a difference, have you considered whether the lower purchase price is because contamination is known or believed to be present at the property?

YES *or* NO

If yes, please explain.

(5) Are you aware of commonly known or *reasonably* ascertainable information that would help the *environment professional* to identify conditions pinpointing releases or threaten releases of hazardous materials and/ or chemicals? For example, as user,

(a.) Do you know of any past uses of the *property?* YES or NO

It has been a vacant land

(b.) Do you know of specific chemicals that are present or once were present at the *property*? YES or NO

(c.) Do you know of any chemical spills or any other chemical releases that have taken place at the *property?* YES or NO

(d.) Do you know of any environmental cleanups that have taken place at the *property*? YES *or* NO

If any yes, please explain.

(6) As the user of this Environmental Site Assessment (ESA), based on your knowledge and experience related to the *property* are there any *obvious* indicators that point to the presence or likely presence of contamination at the *property*?

YES *or* NO ✓

If yes, please explain.

Completed By Raymond Zhang
Print Name

Signature

07/23/24
Date

PROPERTY OWNER QUESTIONNAIRE

To the best of your actual knowledge and in good faith, please complete the following property questionnaire and return to GeoTek (contact information below).

PROPERTY INFORMATION

Property/Site Name: Pioneer Place
Property Street Address(es): 17610 Pioneer Blvd.
Property City, State, Zip: Artesia, CA 90701

PROPERTY LAND USE DESCRIPTION

Area of Property (square feet or acres) 36584 SF/0.84 Acre
Assessor Parcel Number(s): 7033-007-016/017/018
Additional Street Addresses used at Property (current or past)
Description of Property and Improvements (number of buildings, date(s) of construction, type of buildings, former structures no longer on property): Current vacant land, proposing one mixed-use building development with 83 condominium units and a rooftop restaurant

UTILITY SERVICES (list suppliers/providers/servicers)

Electric: SCE
Natural Gas SoCalGas
Propane:
Water: City of Artesia Water Department
Sewer: City of Artesia Public Work or LA County Sanitation District
Trash Removal: Athens Services or Republic Servies

CURRENT/PRIOR PROPERTY OWNERSHIP AND USE

How long have you owned the property? We haven't officially purchased the property
Describe the property usage during your ownership: It has been a vacant land, we are proposing a mixed-use development with 83 condominium units and a rooftop restaurant
Who owned the property before you and for how long? Cornerstone Artesia Development LLC, owner since 2014
Describe the property usage prior to your ownership: It has been a vacant land. The previous owner proposed a mixed-use development with condominium units and hotel

ADJOINING PROPERTY LAND USE DESCRIPTION

North Land Use: 176th St
South Land Use: Vacant land
East Land Use: One story commercial
West Land Use: Pioneer Blvd

Your Name: Raymond Zhang
Firm: Atlas Development
Signature:
Date: 07/23/24

PROPERTY OWNER QUESTIONNAIRE

No.	Question	Please indicate your response to each question. ("Unk" indicates a response of "unknown")			
		Yes	No	Unk	**Please explain each affirmative or unknown answer in the space provided.**
1a	Is the *property* used for an industrial use?		✓		
1b	Is any *adjoining property* used for an industrial use?		✓		
2a	Do you observe evidence or do you have any prior knowledge that the *property* has been used for an industrial use in the past?		✓		
2b	Did you observe evidence or do you have any prior knowledge that any *adjoining property* has been used for an industrial use in the past.		✓		
3a	Is the *property* used as a gasoline station, motor repair facility, commercial printing facility, dry cleaners, photo developing laboratory, junkyard or landfill, or as a waste treatment, storage, disposal, processing, or recycling facility (if applicable, identify which)?		✓		
3b	Is any *adjoining property* used as a gasoline station, motor repair facility, commercial printing facility, dry cleaners, photo developing laboratory, junkyard or landfill, or as a waste treatment, storage, disposal, processing, or recycling facility (if applicable, identify which)?		✓		
4a	Did you observe evidence or do you have any knowledge that the *property* has been used as a gasoline station, motor repair facility, commercial printing facility, dry cleaners, photo developing laboratory, junkyard or landfill, or as a waste treatment, storage, disposal, processing, or recycling facility (if applicable, identify which)?		✓		
4b	Did you observe evidence or do you have any prior knowledge that any *adjoining property* has been used as a gasoline station, motor repair facility, commercial printing facility, dry cleaners, photo developing laboratory, junkyard or landfill, or as a waste treatment, storage, disposal, processing, or recycling facility (if applicable, identify which)?		✓		

PROPERTY OWNER QUESTIONNAIRE

No.	Question	Please indicate your response to each question. ("Unk" indicates a response of "unknown")			
		Yes	No	Unk	**Please explain each affirmative or unknown answer in the space provided.**
5a	Are there currently any damage or discarded automotive or industrial batteries, pesticides, paints, or other chemicals in individual containers of >5 gal (19L.) in volume or 50 gal (190 L.) in the aggregated, stored on or used at the *property* or at the facility?		✓		
5b	Did you observe evidence or do you have any prior knowledge that there have been previously any damaged or discarded automotive or industrial batteries, or pesticides, paints, or other chemicals in individual containers of >5 gal (19 L.) in volume or 50 gal (190 L.) in the aggregated, stored on or used at the *property* or at the facility?		✓		
6a	Are there currently any industrial *drums* (typically 55-gal (208 L.)) or sacks of chemicals located on the property or at the facility?		✓		
6b	Did you observe evidence or do you have prior knowledge that there have been previously any industrial *drums*(typically 55 gal (208 L.)) or sacks of chemicals on located on the property of at the facility?		✓		
7a	Did you observe evidence or do you have prior knowledge that *fill dirt* that has been brought onto the property that originated from a contaminated site?		✓		
7b	Did you observe evidence or do you have prior knowledge that *fill dirt* that has been brought onto the property that is of an unknown origin?		✓		
8a	Are there currently *pits, ponds, or lagoons* located on the *property* in connection with waste treatment or waste disposal?		✓		
8b	Did you observe evidence or do you have prior knowledge that there have been previously, any *pits, ponds, or lagoons* located on the *property* in connection with waste treatment or waste disposal?		✓		
9a	Is there currently any stained soil on the *property*?		✓		
9b	Did you observe evidence or do you have prior knowledge that there has been previously, any stained soil on the *property*?		✓		

PROPERTY OWNER QUESTIONNAIRE

No.	Question	Please indicate your response to each question. ("Unk" indicates a response of "unknown")			
		Yes	No	Unk	**Please explain each affirmative or unknown answer in the space provided.**
10a	Are there any currently any registered or unregistered storage tanks (above or underground) located on the *property*?		✓		
10b	Did you observe evidence or do you have prior knowledge that there have been previously, any registered or unregistered storage tanks (above or underground) located on the *property*?		✓		
11a	Are there currently any vent pipes, fill pipes, or access ways indicating a fill pipe protruding from the ground on the *property* or adjacent to any structure located on the *property*?		✓		
11b	Did you observe evidence or do you have prior knowledge that there have been previously, any vent pipes, fill pipes, or access ways indicating a fill pipe protruding from the ground on the *property* or adjacent to any structure located on the *property*?		✓		
12a	Is there currently evidence of leaks, spills or staining by substances other than water, or foul odors, associated with any flooring, drains, walls, ceilings, or exposed grounds on the property?		✓		
12b	Did you observe evidence or do you have any prior knowledge that there have been previously any leaks, spills, or staining by substances other than water, or foul odors, associated with any flooring, drains, walls, ceilings, or exposed grounds on the property?		✓		
13a	If the property is served by a private well or non-public water system, is there evidence or do you have prior knowledge that contaminants have been identified in the well or system of that exceed guidelines applicable to the water system?		✓		
13b	If the property is served by a private well or non-public system, is there evidence or do you have prior knowledge that the well has been designated a contaminated by any government environmental/health agency?		✓		

PROPERTY OWNER QUESTIONNAIRE

No.	Question	Please indicate your response to each question. ("Unk" indicates a response of "unknown")			
		Yes	No	Unk	**Please explain each affirmative or unknown answer in the space provided.**
14	Does the *owner* or *occupants* of the *property* have any knowledge of *environmental liens* or governmental notification relating to past or recurrent violations of environmental laws with respect to the *property* or any facility located on the *property*?		✓		
15a	Has the *owner* or *occupant* of the *property* been informed of the past existence of *hazardous substances* or *petroleum products* with respect to the *property* or any facility located on the *property*?		✓		
15b	Has the *owner* or *occupant* of the *property* been informed of the current existence of *hazardous substances* or *petroleum products* with respect to the *property* or any facility located on the *property*?		✓		
15c	Has the *owner* or *occupant* of the *property* been informed of the past existence of environmental violations with respect to the *property* or any facility located on the *property*?		✓		
15d	Has the *owner* or *occupant* of the *property* been informed of the current existence of environmental violations with respect to the *property* or any facility located on the *property*?		✓		
16	Does the *owner* or *occupant* of the *property* have any knowledge of any *environmental site assessments* of the *property* or facility that indicated the presence of *hazardous substances* or *petroleum products* on, or contamination of, the *property* or recommended further assessment of the *property*?		✓		
17	Does the *owner* or *occupant* of the *property* know of any past, threatened, or pending lawsuits or administrative proceedings concerning a release or threatened release of any *hazardous substance* or *petroleum products* involving the *property* by any owner or occupant of the *property*?		✓		
18a	Does the *property* discharge waste water (not including sanitary waste or storm water) onto or adjacent to the property and/or into a storm water system?		✓		

PROPERTY OWNER QUESTIONNAIRE

No.	Question	Please indicate your response to each question. ("Unk" indicates a response of "unknown")			
		Yes	No	Unk	**Please explain each affirmative or unknown answer in the space provided.**
18b	Does the *property* discharge waste water (not including sanitary waste or storm water) onto or adjacent to the property and/or into a sanitary sewer system?		✓		
19	Did you observe or do you have any knowledge that any *hazardous substances* or *petroleum products*, unidentified waste materials, tires, automotive or industrial batteries, or any other waste materials have been dumped above grade, buried and/or burned on the *property*?		✓		
20	Is there a transformer, capacitor, or any hydraulic equipment for which there are any records indicating the presence of PCBs?		✓		
21a	Are there hydraulic elevators on the property?		✓		
21b	Have the hydraulic elevators been tested within the past twelve months?		✓		
21c	Are there available maintenance records for the hydraulic elevators?		✓		
22a	Is there a Radiology installation located on this property?		✓		
22b	Does the Radiology installation use film?		✓		
22c	Is the Radiology film disposed-of by a licensed recycler or disposal company?		✓		
23a	Is there an emergency generator located on the property?		✓		
23b	Is the emergency generator fueled from aboveground or underground tanks?		✓		
24	Is there a Hematology facility located on the property?		✓		
25a	Is bulk medical gas stored on the property?				

National Flood Hazard Layer FIRMette

FEMA

118°5'13"W 33°52'29"N

118°4'35"W 33°51'59"N

Feet

0 250 500 1,000 1,500 2,000

1:6,000

Basemap Imagery Source: USGS National Map 2023

Legend

SEE FIS REPORT FOR DETAILED LEGEND AND INDEX MAP FOR FIRM PANEL LAYOUT

SPECIAL FLOOD HAZARD AREAS

- Without Base Flood Elevation (BFE) *Zone A, V, A99*
- With BFE or Depth *Zone AE, AO, AH, VE, AR*
- Regulatory Floodway

OTHER AREAS OF FLOOD HAZARD

- 0.2% Annual Chance Flood Hazard, Areas of 1% annual chance flood with average depth less than one foot or with drainage areas of less than one square mile *Zone X*
- Future Conditions 1% Annual Chance Flood Hazard *Zone X*
- Area with Reduced Flood Risk due to Levee. See Notes. *Zone X*
- Area with Flood Risk due to Levee *Zone D*

OTHER AREAS

- NO SCREEN Area of Minimal Flood Hazard *Zone X*
- Effective LOMRs
- Area of Undetermined Flood Hazard *Zone D*

GENERAL STRUCTURES

- Channel, Culvert, or Storm Sewer
- Levee, Dike, or Floodwall

OTHER FEATURES

- B 20.2 17.5 Cross Sections with 1% Annual Chance Water Surface Elevation
- 8 Coastal Transect
- 513 Base Flood Elevation Line (BFE)
- Limit of Study
- Jurisdiction Boundary
- Coastal Transect Baseline
- Profile Baseline
- Hydrographic Feature

MAP PANELS

- Digital Data Available
- No Digital Data Available
- Unmapped

N

The pin displayed on the map is an approximate point selected by the user and does not represent an authoritative property location.

This map complies with FEMA's standards for the use of digital flood maps if it is not void as described below. The basemap shown complies with FEMA's basemap accuracy standards

The flood hazard information is derived directly from the authoritative NFHL web services provided by FEMA. This map was exported on 7/16/2024 at 4:47 PM and does not reflect changes or amendments subsequent to this date and time. The NFHL and effective information may change or become superseded by new data over time.

This map image is void if the one or more of the following map elements do not appear: basemap imagery, flood zone labels, legend, scale bar, map creation date, community identifiers, FIRM panel number, and FIRM effective date. Map images for unmapped and unmodernized areas cannot be used for regulatory purposes.

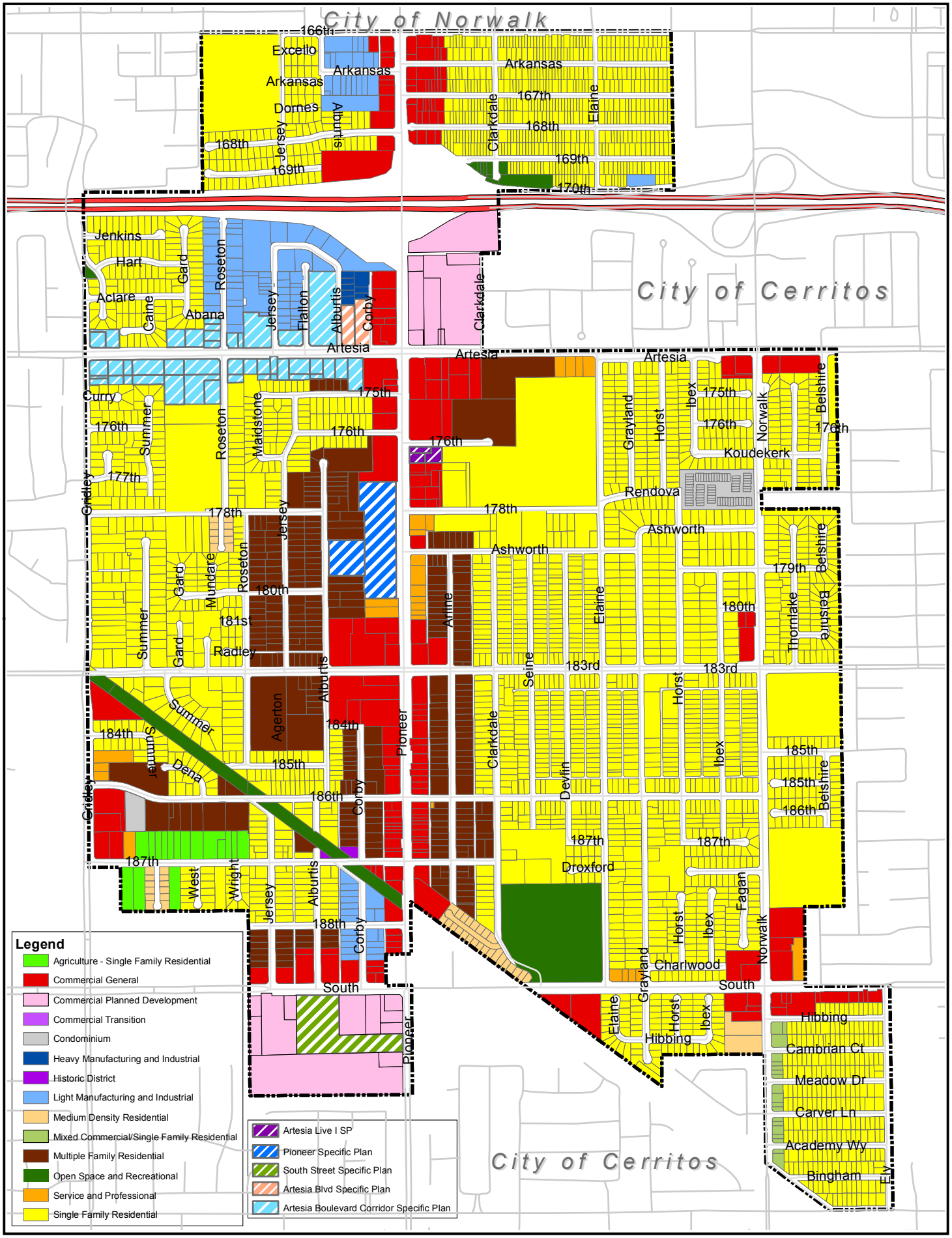

City of Artesia

Zoning Map

Revised 01/07/2019

APPENDIX D

PHOTOGRAPHS

PHOTOGRAPHS
Tract No. 73667
Artesia, Los Angeles County, California

1. View southwesterly, along 176th Street from northeast corner of Site.

2. View northwesterly, along 176th Street from northeast corner of Site. Showing adjoining property (17510 Pioneer Boulevard) to the north.

GEOTEK

PHOTOGRAPHS
Tract No. 73667
Artesia, Los Angeles County, California

3. View north from southeast corner of Site.

4. View southeasterly from southeast corner of Site.

GEOTEK

PHOTOGRAPHS
Tract No. 73667
Artesia, Los Angeles County, California

5. View southwesterly from southeast corner of Site. Showing adjoining property (vacant land) to the south.

6. Showing concrete remnant debris in southeast corner of Site.

GEOTEK

PHOTOGRAPHS
Tract No. 73667
Artesia, Los Angeles County, California

7. Showing trash in south boundary of Site.

8. View south from southwest corner of Site. Showing adjoining property(17624 Pioneer Boulevard) to the south.

GEOTEK

PHOTOGRAPHS
Tract No. 73667
Artesia, Los Angeles County, California

9. View southwesterly from southwest corner of Site.

10. View northeasterly from southwest corner of Site.

GEOTEK

PHOTOGRAPHS
Tract No. 73667
Artesia, Los Angeles County, California



11. View southeasterly from northwest corner of Site.

12. View north from central portion of Site.

GEOTEK

PHOTOGRAPHS
Tract No. 73667
Artesia, Los Angeles County, California



13. View west from central portion of Site.

14. View south from central portion of Site.

GEOTEK

PHOTOGRAPHS
Tract No. 73667
Artesia, Los Angeles County, California



15. Showing electrical powerlines and remnant pavement in north portion of Site.

16. Showing utility box in north portion of Site.

GEOTEK

PHOTOGRAPHS
Tract No. 73667
Artesia, Los Angeles County, California

17. Showing unknown rusted pipe in north boundary of Site.

GEOTEK

APPENDIX E

ENVIRONMENTAL DATABASE REPORT

Tract No. 73667
17610 PIONEER BLVD
Artesia, CA 90701

Inquiry Number: 7703638.2s
July 10, 2024

The EDR Radius Map™ Report with GeoCheck®

6 Armstrong Road, 4th floor
Shelton, CT 06484
Toll Free: 800.352.0050
www.edrnet.com

TABLE OF CONTENTS

SECTION	PAGE
Executive Summary	ES1
Overview Map	2
Detail Map	3
Map Findings Summary	4
Map Findings	9
Orphan Summary	807
Government Records Searched/Data Currency Tracking	GR-1

GEOCHECK ADDENDUM

Physical Setting Source Addendum	A-1
Physical Setting Source Summary	A-2
Physical Setting Source Map	A-12
Physical Setting Source Map Findings	A-13
Physical Setting Source Records Searched	PSGR-1

Thank you for your business.
Please contact EDR at 1-800-352-0050
with any questions or comments.

Disclaimer - Copyright and Trademark Notice

This Report contains certain information obtained from a variety of public and other sources reasonably available to Environmental Data Resources, LLC. It cannot be concluded from this Report that coverage information for the target and surrounding properties does not exist from other sources. This Report is provided on an "AS IS", "AS AVAILABLE" basis. **NO WARRANTY EXPRESS OR IMPLIED IS MADE WHATSOEVER IN CONNECTION WITH THIS REPORT. ENVIRONMENTAL DATA RESOURCES, LLC AND ITS SUBSIDIARIES, AFFILIATES AND THIRD PARTY SUPPLIERS DISCLAIM ALL WARRANTIES, OF ANY KIND OR NATURE, EXPRESS OR IMPLIED, ARISING OUT OF OR RELATED TO THIS REPORT OR ANY OF THE DATA AND INFORMATION PROVIDED IN THIS REPORT, INCLUDING WITHOUT LIMITATION, ANY WARRANTIES REGARDING ACCURACY, QUALITY, CORRECTNESS, COMPLETENESS, COMPREHENSIVENESS, SUITABILITY, MERCHANTABILITY, FITNESS FOR A PARTICULAR PURPOSE, TITLE, NON-INFRINGEMENT, MISAPPROPRIATION, OR OTHERWISE. ALL RISK IS ASSUMED BY THE USER. IN NO EVENT SHALL ENVIRONMENTAL DATA RESOURCES, LLC OR ITS SUBSIDIARIES, AFFILIATES OR THIRD PARTY SUPPLIERS BE LIABLE TO ANYONE FOR ANY DIRECT, INCIDENTAL, INDIRECT, SPECIAL, CONSEQUENTIAL OR OTHER DAMAGES OF ANY TYPE OR KIND (INCLUDING BUT NOT LIMITED TO LOSS OF PROFITS, LOSS OF USE, OR LOSS OF DATA) INFORMATION PROVIDED IN THIS REPORT.** Any analyses, estimates, ratings, environmental risk levels, or risk codes provided in this Report are provided for illustrative purposes only, and are not intended to provide, nor should they be interpreted as providing any facts regarding, or prediction or forecast of, any environmental risk for any property. Only an assessment performed by a qualified environmental professional can provide findings, opinions or conclusions regarding the environmental risk or conditions in, on or at any property.

Copyright 2024 by Environmental Data Resources, LLC. All rights reserved. Reproduction in any media or format, in whole or in part, of any report or map of Environmental Data Resources, LLC, or its affiliates, is prohibited without prior written permission.

EDR and its logos (including Sanborn and Sanborn Map) are trademarks of Environmental Data Resources, LLC or its affiliates. All other trademarks used herein are the property of their respective owners.

EXECUTIVE SUMMARY

A search of available environmental records was conducted by Environmental Data Resources, Inc (EDR). The report was designed to assist parties seeking to meet the search requirements of EPA's Standards and Practices for All Appropriate Inquiries (40 CFR Part 312), the ASTM Standard Practice for Environmental Site Assessments (E1527 - 21), the ASTM Standard Practice for Environmental Site Assessments for Forestland or Rural Property (E2247 - 16), the ASTM Standard Practice for Limited Environmental Due Diligence: Transaction Screen Process (E1528 - 22) or custom requirements developed for the evaluation of environmental risk associated with a parcel of real estate.

TARGET PROPERTY INFORMATION

ADDRESS

17610 PIONEER BLVD
ARTESIA, CA 90701

COORDINATES

Latitude (North):	33.8707130 - 33˚ 52' 14.56''
Longitude (West):	118.0816190 - 118˚ 4' 53.82''
Universal Tranverse Mercator:	Zone 11
UTM X (Meters):	399959.2
UTM Y (Meters):	3748153.2
Elevation:	56 ft. above sea level

USGS TOPOGRAPHIC MAP ASSOCIATED WITH TARGET PROPERTY

Target Property Map:	50004889 LOS ALAMITOS, CA
Version Date:	2021
North Map:	50004936 WHITTIER, CA
Version Date:	2021

AERIAL PHOTOGRAPHY IN THIS REPORT

Portions of Photo from:	20200505
Source:	USDA

MAPPED SITES SUMMARY

Target Property Address:
17610 PIONEER BLVD
ARTESIA, CA 90701

Click on Map ID to see full detail.

MAP ID	SITE NAME	ADDRESS	DATABASE ACRONYMS	RELATIVE ELEVATION	DIST (ft. & mi.) DIRECTION
A1	CORNERSTONE ARTESIA	17610 PIONEER BLVD	LOS ANGELES CO. HMS		TP
A2	RICHANCE ARTESIA CEN	17618 PIONEER BLVD	CIWQS	Higher	1 ft.
A3	99 RANCH MARKET #17	17713 PIONEER BLVD	RCRA NonGen / NLR	Higher	116, 0.022, West
A4	TAWA SUPERMARKET DBA	17713 PIONEER BLVD	CERS HAZ WASTE, LOS ANGELES CO. HMS, HWTS, HAZNET...	Higher	116, 0.022, West
A5	TALLY HO APARTMENTS	17701 PIONEER BLVD	RCRA NonGen / NLR, E MANIFEST	Higher	131, 0.025, West
A6	ANNA BELLE A CUYONG	17510 PIONEER BLVD S	RCRA NonGen / NLR	Higher	218, 0.041, North
B7	BIG PENNY CAR WASH	17509 POINEER BL	HIST UST	Higher	368, 0.070, NW
B8	BIG PENNY CAR WASH	17509 PIONEER BOULEV	UST	Higher	368, 0.070, NW
B9	BIG PENNY CAR WASH	17509 PIONEER BLVD	Cortese, HWTS, HAZNET	Higher	368, 0.070, NW
B10	BIG PENNY CAR WASH	17509 PIONEER BLVD	UST FINDER RELEASE	Higher	368, 0.070, NW
B11	BIG PENNY CAR WASH	17509 PIONEER BLVD	CA FID UST, CERS	Higher	368, 0.070, NW
B12	BIG PENNY CAR-WASH #	17509 PIONEER BLVD	EDR Hist Auto	Higher	368, 0.070, NW
B13	BIG PENNY CAR WASH	17509 PIONEER BLVD	LUST, UST, SWEEPS UST, HIST UST, ENF, HIST...	Higher	368, 0.070, NW
C14	DAISO 9914	17801 PIONEER BLVD S	RCRA NonGen / NLR	Lower	416, 0.079, SSW
D15	ABC UNIFIED SCHOOL D	11865 E 178TH ST	UST FINDER	Lower	452, 0.086, SE
D16	ABC UNIFIED SCHOOL D	11865 E 178TH ST	UST	Lower	452, 0.086, SE
D17	ABC UNIFIED SCHOOL D	11865 178TH STREET	UST	Lower	452, 0.086, SE
D18	ABC UNIFIED SCHOOL D	11865 178TH ST. E.	UST FINDER RELEASE	Lower	452, 0.086, SE
D19	ABC UNIFIED	11865 178TH ST	RCRA NonGen / NLR, E MANIFEST	Lower	452, 0.086, SE
D20	ABC UNIFIED SCHOOL D	11865 178TH ST E	LUST, Cortese, HIST CORTESE, CERS	Lower	452, 0.086, SE
D21	ABC UNIFIED SCHOOL D	11865 178TH ST E	UST FINDER RELEASE	Lower	452, 0.086, SE
D22	ABC UNIFIED SCHOOL D	11865 178TH ST	CERS HAZ WASTE, SWEEPS UST, HIST UST, CERS TANKS,...	Lower	452, 0.086, SE
D23	MAINTENANCE AND OPER	11865 178TH STREET	HIST UST	Lower	479, 0.091, SE
C24	APRIL'S CLEANERS	17806 PIONEER BLVD #	DRYCLEANERS, LOS ANGELES CO. HMS	Lower	493, 0.093, South
25	BOER BACKHOE INC	11836 ARTESIA BLVD	RCRA NonGen / NLR	Higher	511, 0.097, NNE
E26	WALGREENS #5773	11800 ARTESIA BLVD	CERS HAZ WASTE, HWTS, HAZNET	Higher	558, 0.106, North
E27	IDEAL FLORIST (FORME	11800 ARTESIA BLVD	LUST	Higher	558, 0.106, North
E28	IDEAL FLORIST	11800 ARTESIA	HIST CORTESE	Higher	558, 0.106, North
E29	EVERGREEN PIONEER IN	11800 ARTESIA BLVD	UST	Higher	558, 0.106, North
E30	MONTGOMERY & CLARK	11800 E ARTESIA	EDR Hist Auto	Higher	558, 0.106, North
E31	IDEAL FLORIST (FORME	11800 E ARTESIA BLVD	UST FINDER RELEASE	Higher	558, 0.106, North
E32	EVERGREEN PIONEER IN	11800 ARTESIA BLVD	LUST, Cortese, LOS ANGELES CO. HMS, CERS	Higher	558, 0.106, North
E33	WALGREENS #5773	11800 ARTESIA BLVD	RCRA-SQG, RCRA-VSQG, E MANIFEST	Higher	558, 0.106, North
C34	PIONEER HOSPITAL	17831 PIONEER BLVD	UST FINDER RELEASE	Lower	647, 0.123, SSW
C35	PIONEER HOSPITAL (FO	17831 PIONEER BLVD	UST FINDER RELEASE	Lower	647, 0.123, SSW
C36	PIONEER HOSPITAL	17831 PIONEER BLVD	LUST, SWEEPS UST, EMI, HIST CORTESE, LOS ANGELES...	Lower	647, 0.123, SSW
C37	PIONEER HOSPITAL	17831 PIONEER BLVD	LUST, UST, Cortese, CERS	Lower	647, 0.123, SSW
38	SIOE H ONG DDS INC	17906 PIONEER BLVD,	RCRA NonGen / NLR, E MANIFEST	Lower	805, 0.152, South
F39	GUSTAVO VEGA	11652 175TH ST	RCRA NonGen / NLR, E MANIFEST	Higher	824, 0.156, WNW

MAPPED SITES SUMMARY

Target Property Address:
17610 PIONEER BLVD
ARTESIA, CA 90701

Click on Map ID to see full detail.

MAP ID	SITE NAME	ADDRESS	DATABASE ACRONYMS	RELATIVE ELEVATION	DIST (ft. & mi.) DIRECTION
G40	DOLLAR TREE #04575	11837 ARTESIA BLVD	CERS HAZ WASTE, HWTS, HAZNET, CERS	Higher	857, 0.162, North
G41	DOLLAR TREE	11837 ARTESIA BLVD	RCRA NonGen / NLR, E MANIFEST	Higher	857, 0.162, North
G42	CVS PHARMACY NO 9488	11851 ARTESIA BLVD	RCRA-LQG, FINDS, ECHO, E MANIFEST	Higher	861, 0.163, NNE
G43	CVS PHARMACY # 9488	11851 ARTESIA BLVD	CERS HAZ WASTE, HWTS, HAZNET	Higher	861, 0.163, NNE
G44	ARTESIA CENTER CLEAN	11831 ARTESIA BLVD	RCRA NonGen / NLR	Higher	872, 0.165, North
G45	AJAY CLEANERS, JAYES	11831 ARTESIA BLVD	DRYCLEANERS	Higher	872, 0.165, North
G46	ARTESIA CENTER CLEAN	11831 ARTESIA BLVD	DRYCLEANERS	Higher	872, 0.165, North
G47	BOULEVARD CLEANERS	11831 ARTESIA BLVD	RCRA-SQG, FINDS, ECHO, DRYCLEANERS, EMI, HWTS,...	Higher	872, 0.165, North
H48	SHELL OIL PRODUCTS U	17325 PIONEER BLVD.	UST FINDER RELEASE	Higher	942, 0.178, NNW
H49	NICKS SHELL SERVICE	17325 PIONEER BLVD	SWEEPS UST, LOS ANGELES CO. HMS	Higher	942, 0.178, NNW
H50	SHELL #204-0348-0500	17325 PIONEER BLVD	UST FINDER RELEASE	Higher	942, 0.178, NNW
H51	NICK'S SHELL SERVICE	17325 PIONEER BLVD	UST	Higher	942, 0.178, NNW
H52	SHELL #204-0348-0500	17325 PIONEER BLVD	LUST, Cortese, CERS	Higher	942, 0.178, NNW
H53	SHELL #135062 (NICK'	17325 PIONEER BLVD	UST FINDER	Higher	942, 0.178, NNW
H54	SHELL SERVICE STATIO	17325 PIONEER UNIT C	LUST, RCRA NonGen / NLR, Cortese	Higher	942, 0.178, NNW
H55	NICKS SHELL SERVICE	17325 PIONEER BLVD	LUST, CERS HAZ WASTE, CERS TANKS, HIST CORTESE,...	Higher	942, 0.178, NNW
H56	SHELL #135062 (NICK'	17325 PIONEER BLVD	RCRA NonGen / NLR, FINDS, HWTS, HAZNET	Higher	942, 0.178, NNW
H57	SHELL #135062 (NICK'	17325 PIONEER BLVD	UST	Higher	942, 0.178, NNW
H58	GEORGE VERHOEVEN FEE	11735 ARTESIA BLVD E	UST FINDER RELEASE	Higher	953, 0.180, NNW
H59	GEORGE VEROEVEN FEED	11735 E ARTESIA BLVD	SWEEPS UST, HIST UST, CA FID UST, LOS ANGELES CO....	Higher	953, 0.180, NNW
H60	GEORGE VERHOEVEN FEE	11735 ARTESIA BLVD E	LUST, Cortese, ENF, HIST CORTESE, CERS	Higher	953, 0.180, NNW
H61	GEORGE VERHOEVEN FEE	11735 ARTESIA BLVD	HIST UST	Higher	953, 0.180, NNW
F62	CERRITOS AUTO BODY I	11656 ARTESIA BLVD	RCRA-SQG, FINDS, ECHO, EMI, LOS ANGELES CO. HMS,...	Higher	1073, 0.203, WNW
F63	CERRITOS AUTO BODY I	11656 ARTESIA BLVD	RCRA NonGen / NLR, E MANIFEST	Higher	1073, 0.203, WNW
F64	CERRITOS AUTO BODY	11656 E ARTESIA BLVD	CERS HAZ WASTE, CERS	Higher	1073, 0.203, WNW
65	CHINTHARA ABEYSEKERA	11930 SHASTA CIRCLE	RCRA NonGen / NLR, E MANIFEST	Higher	1123, 0.213, NE
I66	UNITED READY MIXED C	11725 ARTESIA BLVD	UST	Higher	1124, 0.213, NNW
I67	NATIONAL READY MIXED	11725 ARTESIA BLVD	UST	Higher	1124, 0.213, NNW
I68	NATIONAL READY MIXED	11725 ARTESIA BLVD	SWEEPS UST, CA FID UST, WDS	Higher	1124, 0.213, NNW
I69	NATIONAL READY MIXED	11725 ARTESIA BLVD	UST FINDER, UST FINDER RELEASE	Higher	1124, 0.213, NNW
I70	UNITED READY MIX CON	11725 ARTESIA BLVD	LUST, HIST UST, Cortese, LOS ANGELES CO. HMS,...	Higher	1124, 0.213, NNW
I71	NATIONAL READY MIXED	11725 ARTESIA BLVD	CERS HAZ WASTE, CERS TANKS, LOS ANGELES CO. HMS,..	Higher	1124, 0.213, NNW
I72	NATIONAL READY MIXED	11725 E ARTESIA BLVD	RCRA NonGen / NLR, E MANIFEST	Higher	1124, 0.213, NNW
J73	ALBERTSONS #0651	11815 ARTESIA BLVD	CERS HAZ WASTE, LOS ANGELES CO. HMS, CERS	Higher	1224, 0.232, NNE
J74	STATER BROS MARKETS	11815 ARTESIA BLVD	RCRA NonGen / NLR, E MANIFEST	Higher	1224, 0.232, NNE
K75	LA COUNTY SANITATION	17707 S ELAINE AVE	RCRA NonGen / NLR	Lower	1236, 0.234, East
K76	ROSS (FAYE) MIDDLE	17707 S ELAINE	RCRA NonGen / NLR, FINDS, ECHO	Lower	1236, 0.234, East
L77	JASPER'S AUTO SERVIC	11648 ARTESIA BOULEV	RCRA NonGen / NLR, E MANIFEST	Higher	1260, 0.239, WNW
L78	JASPER'S AUTO SERVIC	11648 ARTESIA BLVD	CERS HAZ WASTE, HWTS, HAZNET, CERS	Higher	1260, 0.239, WNW

MAPPED SITES SUMMARY

Target Property Address:
17610 PIONEER BLVD
ARTESIA, CA 90701

Click on Map ID to see full detail.

MAP ID	SITE NAME	ADDRESS	DATABASE ACRONYMS	RELATIVE ELEVATION	DIST (ft. & mi.) DIRECTION
L79	JASPERS AUTO REPAIR	11648 ARTESIA BLVD	RCRA-SQG, FINDS	Higher	1260, 0.239, WNW
80	V I P CUSTOM COLOR L	11972 ARTESIA BLVD	RCRA-SQG, FINDS, ECHO	Higher	1281, 0.243, ENE
I81	CALIFORNIA DAIRIES,	11709 ARTESIA BLVD	LUST, SWEEPS UST, HIST UST, CA FID UST, Cortese,...	Higher	1351, 0.256, NW
I82	CALIFORNIA MILK PROD	11709 ARTESIA BLVD E	UST FINDER RELEASE	Higher	1351, 0.256, NW
M83	CIRCLE K STORES INC	17122 PIONEER BLVD	ENF, HIST CORTESE, LOS ANGELES CO. HMS	Higher	1518, 0.287, North
M84	MOBIL #18-GP9 (FORME	17122 PIONEER BLVD S	LUST, Cortese, CERS	Higher	1518, 0.287, North
M85	FORMER MOBIL #18-GP9	17122 PIONEER BLVD S	UST FINDER RELEASE	Higher	1518, 0.287, North
N86	ELROY PAINTING CONTR	17220 JERSEY	CPS-SLIC, CERS	Higher	1621, 0.307, NW
N87	STRONGBOX INDUSTRIES	17203 FLALLON AVE	UST FINDER RELEASE	Higher	1682, 0.319, NW
N88	STRONGBOX INDUSTRIES	17203 FLALLON AVE	LUST, SWEEPS UST, Cortese, HIST CORTESE	Higher	1682, 0.319, NW
89	PRL GLASS SYSTEMS	17004 ALBURTIS AVE	CPS-SLIC, LOS ANGELES CO. HMS, CERS	Higher	2042, 0.387, NW
O90	J & N ELECTRIC	17107 ROSETON AVE	UST FINDER RELEASE	Higher	2358, 0.447, NW
O91	J & N ELECTRIC	17107 ROSETON AVE	LUST, SWEEPS UST, HIST UST, Cortese, HIST CORTESE,...	Higher	2358, 0.447, NW
P92	YARALIAN TEXACO	16809 PIONEER BLVD	LUST, UST, Cortese	Higher	2523, 0.478, North
P93	EXXON #7-3314 (FORME	16809 PIONEER BLVD S	LUST, Cortese, CERS	Higher	2523, 0.478, North
P94	YARALIAN TEXACO	16809 PIONEER BLVD	LUST, HIST CORTESE	Higher	2523, 0.478, North
P95	YARALIAN TEXACO	16809 PIONEER BLVD	UST FINDER RELEASE	Higher	2523, 0.478, North
P96	EXXON #7-3314 (FORME	16809 PIONEER BLVD S	UST FINDER RELEASE	Higher	2523, 0.478, North
Q97	CHEVRON #9-0355 FORM	12154 ARTESIA BLVD E	UST FINDER RELEASE	Higher	2600, 0.492, ENE
Q98	CHEVRON #9-0355	12154 ARTESIA BLVD E	LUST, Cortese, HIST CORTESE, CERS	Higher	2600, 0.492, ENE
99	MARTELL'S CLEANERS	18518 PIONEER BLVD	CPS-SLIC, ENF, CERS	Lower	2626, 0.497, South
Q100	ARCO #1673 FORMER	12157 ARTESIA BLVD	UST FINDER RELEASE	Higher	2637, 0.499, ENE
101	CONTINENTAL CLEANERS	11450 SOUTH ST.	ENVIROSTOR	Lower	5054, 0.957, SSW

EXECUTIVE SUMMARY

TARGET PROPERTY SEARCH RESULTS

The target property was identified in the following records. For more information on this property see page 9 of the attached EDR Radius Map report:

Site	Database(s)	EPA ID
CORNERSTONE ARTESIA 17610 PIONEER BLVD ARTESIA, CA 90701	LOS ANGELES CO. HMS Facility ID: 035678-064840	N/A

DATABASES WITH NO MAPPED SITES

No mapped sites were found in EDR's search of available ("reasonably ascertainable ") government records either on the target property or within the search radius around the target property for the following databases:

STANDARD ENVIRONMENTAL RECORDS

Lists of Federal NPL (Superfund) sites

NPL ..... National Priority List
Proposed NPL ..... Proposed National Priority List Sites
NPL LIENS ..... Federal Superfund Liens

Lists of Federal Delisted NPL sites

Delisted NPL ..... National Priority List Deletions

Lists of Federal sites subject to CERCLA removals and CERCLA orders

FEDERAL FACILITY ..... Federal Facility Site Information listing
SEMS ..... Superfund Enterprise Management System

Lists of Federal CERCLA sites with NFRAP

SEMS-ARCHIVE ..... Superfund Enterprise Management System Archive

Lists of Federal RCRA facilities undergoing Corrective Action

CORRACTS ..... Corrective Action Report

Lists of Federal RCRA TSD facilities

RCRA-TSDF ..... RCRA - Treatment, Storage and Disposal

Federal institutional controls / engineering controls registries

LUCIS ..... Land Use Control Information System

EXECUTIVE SUMMARY

US ENG CONTROLS..... Engineering Controls Sites List
US INST CONTROLS..... Institutional Controls Sites List

Federal ERNS list

ERNS..... Emergency Response Notification System

Lists of state- and tribal (Superfund) equivalent sites

RESPONSE..... State Response Sites

Lists of state and tribal landfills and solid waste disposal facilities

SWF/LF..... Solid Waste Information System

Lists of state and tribal leaking storage tanks

INDIAN LUST..... Leaking Underground Storage Tanks on Indian Land

Lists of state and tribal registered storage tanks

FEMA UST..... Underground Storage Tank Listing
AST..... Aboveground Petroleum Storage Tank Facilities
INDIAN UST..... Underground Storage Tanks on Indian Land

Lists of state and tribal voluntary cleanup sites

VCP..... Voluntary Cleanup Program Properties
INDIAN VCP..... Voluntary Cleanup Priority Listing

Lists of state and tribal brownfield sites

BROWNFIELDS..... Considered Brownfieds Sites Listing

ADDITIONAL ENVIRONMENTAL RECORDS

Local Brownfield lists

US BROWNFIELDS..... A Listing of Brownfields Sites

Local Lists of Landfill / Solid Waste Disposal Sites

WMUDS/SWAT..... Waste Management Unit Database
SWRCY..... Recycler Database
HAULERS..... Registered Waste Tire Haulers Listing
INDIAN ODI..... Report on the Status of Open Dumps on Indian Lands
DEBRIS REGION 9..... Torres Martinez Reservation Illegal Dump Site Locations
ODI..... Open Dump Inventory
IHS OPEN DUMPS..... Open Dumps on Indian Land

Local Lists of Hazardous waste / Contaminated Sites

AOCONCERN..... Key Areas of Concerns in Los Angeles County
US HIST CDL..... Delisted National Clandestine Laboratory Register

HIST Cal-Sites	Historical Calsites Database
SCH	School Property Evaluation Program
CDL	Clandestine Drug Labs
Toxic Pits	Toxic Pits Cleanup Act Sites
US CDL	National Clandestine Laboratory Register

Local Land Records

LIENS	Environmental Liens Listing
LIENS 2	CERCLA Lien Information
DEED	Deed Restriction Listing

Records of Emergency Release Reports

HMIRS	Hazardous Materials Information Reporting System
CHMIRS	California Hazardous Material Incident Report System
LDS	Land Disposal Sites Listing
MCS	Military Cleanup Sites Listing
SPILLS 90	SPILLS 90 data from FirstSearch

Other Ascertainable Records

FUDS	Formerly Used Defense Sites
DOD	Department of Defense Sites
SCRD DRYCLEANERS	State Coalition for Remediation of Drycleaners Listing
US FIN ASSUR	Financial Assurance Information
EPA WATCH LIST	EPA WATCH LIST
2020 COR ACTION	2020 Corrective Action Program List
TSCA	Toxic Substances Control Act
TRIS	Toxic Chemical Release Inventory System
SSTS	Section 7 Tracking Systems
ROD	Records Of Decision
RMP	Risk Management Plans
RAATS	RCRA Administrative Action Tracking System
PRP	Potentially Responsible Parties
PADS	PCB Activity Database System
ICIS	Integrated Compliance Information System
FTTS	FIFRA/ TSCA Tracking System - FIFRA (Federal Insecticide, Fungicide, & Rodenticide Act)/TSCA (Toxic Substances Control Act)
MLTS	Material Licensing Tracking System
COAL ASH DOE	Steam-Electric Plant Operation Data
COAL ASH EPA	Coal Combustion Residues Surface Impoundments List
PCB TRANSFORMER	PCB Transformer Registration Database
RADINFO	Radiation Information Database
HIST FTTS	FIFRA/TSCA Tracking System Administrative Case Listing
DOT OPS	Incident and Accident Data
CONSENT	Superfund (CERCLA) Consent Decrees
INDIAN RESERV	Indian Reservations
FUSRAP	Formerly Utilized Sites Remedial Action Program
UMTRA	Uranium Mill Tailings Sites
LEAD SMELTERS	Lead Smelter Sites
US AIRS	Aerometric Information Retrieval System Facility Subsystem
US MINES	Mines Master Index File
ABANDONED MINES	Abandoned Mines
MINES MRDS	Mineral Resources Data System

EXECUTIVE SUMMARY

FINDS	Facility Index System/Facility Registry System
ECHO	Enforcement & Compliance History Information
DOCKET HWC	Hazardous Waste Compliance Docket Listing
UXO	Unexploded Ordnance Sites
FUELS PROGRAM	EPA Fuels Program Registered Listing
PFAS NPL	Superfund Sites with PFAS Detections Information
PFAS FEDERAL SITES	Federal Sites PFAS Information
PFAS TSCA	PFAS Manufacture and Imports Information
PFAS TRIS	List of PFAS Added to the TRI
PFAS RCRA MANIFEST	PFAS Transfers Identified In the RCRA Database Listing
PFAS ATSDR	PFAS Contamination Site Location Listing
PFAS WQP	Ambient Environmental Sampling for PFAS
PFAS NPDES	Clean Water Act Discharge Monitoring Information
PFAS ECHO	Facilities in Industries that May Be Handling PFAS Listing
PFAS ECHO FIRE TRAIN	Facilities in Industries that May Be Handling PFAS Listing
PFAS PT 139 AIRPORT	All Certified Part 139 Airports PFAS Information Listing
AQUEOUS FOAM NRC	Aqueous Foam Related Incidents Listing
BIOSOLIDS	ICIS-NPDES Biosolids Facility Data
PFAS	PFAS Investigation Site Location Listing
AQUEOUS FOAM	Former Fire Training Facility Assessments Listing
CA BOND EXP. PLAN	Bond Expenditure Plan
CHROME PLATING	Chrome Plating Facilities Listing
CUPA Listings	CUPA Resources List
EMI	Emissions Inventory Data
ENF	Enforcement Action Listing
Financial Assurance	Financial Assurance Information Listing
ICE	Inspection, Compliance and Enforcement
HWP	EnviroStor Permitted Facilities Listing
HWT	Registered Hazardous Waste Transporter Database
HWTS	Hazardous Waste Tracking System
HAZNET	Facility and Manifest Data
LA CO LF METHANE	Methane Producing Landfills
MINES	Mines Site Location Listing
MWMP	Medical Waste Management Program Listing
NPDES	NPDES Permits Listing
PEST LIC	Pesticide Regulation Licenses Listing
PROC	Certified Processors Database
Notify 65	Proposition 65 Records
HAZMAT	Hazardous Material Facilities
HAZMAT LA	Active & Inactive Hazardous Materials Inventory
Site Mitigation	Site Mitigation List
UIC	UIC Listing
UIC GEO	UIC GEO (GEOTRACKER)
WASTEWATER PITS	Oil Wastewater Pits Listing
WDS	Waste Discharge System
WIP	Well Investigation Program Case List
MILITARY PRIV SITES	MILITARY PRIV SITES (GEOTRACKER)
PROJECT	PROJECT (GEOTRACKER)
WDR	Waste Discharge Requirements Listing
CERS	CERS
NON-CASE INFO	NON-CASE INFO (GEOTRACKER)
OTHER OIL GAS	OTHER OIL & GAS (GEOTRACKER)
PROD WATER PONDS	PROD WATER PONDS (GEOTRACKER)
SAMPLING POINT	SAMPLING POINT (GEOTRACKER)
WELL STIM PROJ	Well Stimulation Project (GEOTRACKER)

EXECUTIVE SUMMARY

PFAS PROJECT..... NORTHEASTERN UNIVERSITY PFAS PROJECT

EDR HIGH RISK HISTORICAL RECORDS

EDR Exclusive Records

EDR MGP..... EDR Proprietary Manufactured Gas Plants
EDR Hist Cleaner..... EDR Exclusive Historical Cleaners

EDR RECOVERED GOVERNMENT ARCHIVES

Exclusive Recovered Govt. Archives

RGA LF..... Recovered Government Archive Solid Waste Facilities List
RGA LUST..... Recovered Government Archive Leaking Underground Storage Tank

SURROUNDING SITES: SEARCH RESULTS

Surrounding sites were identified in the following databases.

Elevations have been determined from the USGS Digital Elevation Model and should be evaluated on a relative (not an absolute) basis. Relative elevation information between sites of close proximity should be field verified. Sites with an elevation equal to or higher than the target property have been differentiated below from sites with an elevation lower than the target property.
Page numbers and map identification numbers refer to the EDR Radius Map report where detailed data on individual sites can be reviewed.

Sites listed in ***bold italics*** are in multiple databases.

Unmappable (orphan) sites are not considered in the foregoing analysis.

STANDARD ENVIRONMENTAL RECORDS

Lists of Federal RCRA generators

RCRA-LQG: RCRAInfo is EPA's comprehensive information system, providing access to data supporting the Resource Conservation and Recovery Act (RCRA) of 1976 and the Hazardous and Solid Waste Amendments (HSWA) of 1984. The database includes selective information on sites which generate, transport, store, treat and/or dispose of hazardous waste as defined by the Resource Conservation and Recovery Act (RCRA). Large quantity generators (LQGs) generate over 1,000 kilograms (kg) of hazardous waste, or over 1 kg of acutely hazardous waste per month.

A review of the RCRA-LQG list, as provided by EDR, and dated 06/03/2024 has revealed that there is 1 RCRA-LQG site within approximately 0.25 miles of the target property.

Equal/Higher Elevation	Address	Direction / Distance	Map ID	Page
CVS PHARMACY NO 9488 EPA ID:: CAR000235754	***11851 ARTESIA BLVD***	***NNE 1/8 - 1/4 (0.163 mi.)***	***G42***	***426***

RCRA-SQG: RCRAInfo is EPA's comprehensive information system, providing access to data supporting the Resource Conservation and Recovery Act (RCRA) of 1976 and the Hazardous and Solid Waste Amendments (HSWA) of 1984. The database includes selective information on sites which generate, transport, store, treat and/or dispose of hazardous waste as defined by the Resource Conservation and Recovery Act (RCRA). Small quantity generators (SQGs) generate between 100 kg and 1,000 kg of hazardous waste per month.

A review of the RCRA-SQG list, as provided by EDR, and dated 06/03/2024 has revealed that there are 5 RCRA-SQG sites within approximately 0.25 miles of the target property.

Equal/Higher Elevation	Address	Direction / Distance	Map ID	Page
WALGREENS #5773 EPA ID:: CAR000314948 EPA ID:: CAL000322884	***11800 ARTESIA BLVD***	***N 0 - 1/8 (0.106 mi.)***	***E33***	***318***
BOULEVARD CLEANERS EPA ID:: CAD981621964	***11831 ARTESIA BLVD***	***N 1/8 - 1/4 (0.165 mi.)***	***G47***	***479***
CERRITOS AUTO BODY I EPA ID:: CAD094441581	***11656 ARTESIA BLVD***	***WNW 1/8 - 1/4 (0.203 mi.)***	***F62***	***565***
JASPERS AUTO REPAIR EPA ID:: CAD981446289	***11648 ARTESIA BLVD***	***WNW 1/8 - 1/4 (0.239 mi.)***	***L79***	***704***
V I P CUSTOM COLOR L EPA ID:: CAD983664046	***11972 ARTESIA BLVD***	***ENE 1/8 - 1/4 (0.243 mi.)***	***80***	***707***

RCRA-VSQG: RCRAInfo is EPA's comprehensive information system, providing access to data supporting the Resource Conservation and Recovery Act (RCRA) of 1976 and the Hazardous and Solid Waste Amendments (HSWA) of 1984. The database includes selective information on sites which generate, transport, store, treat and/or dispose of hazardous waste as defined by the Resource Conservation and Recovery Act (RCRA). Very small quantity generators (VSQGs) generate less than 100 kg of hazardous waste, or less than 1 kg of acutely hazardous waste per month.

A review of the RCRA-VSQG list, as provided by EDR, and dated 06/03/2024 has revealed that there is 1 RCRA-VSQG site within approximately 0.25 miles of the target property.

Equal/Higher Elevation	Address	Direction / Distance	Map ID	Page
WALGREENS #5773 EPA ID:: CAR000314948 EPA ID:: CAL000322884	***11800 ARTESIA BLVD***	***N 0 - 1/8 (0.106 mi.)***	***E33***	***318***

Lists of state- and tribal hazardous waste facilities

ENVIROSTOR: The Department of Toxic Substances Control's (DTSC's) Site Mitigation and Brownfields Reuse Program's (SMBRP's) EnviroStor database identifes sites that have known contamination or sites for which there may be reasons to investigate further. The database includes the following site types: Federal Superfund sites (National Priorities List (NPL)); State Response, including Military Facilities and State Superfund; Voluntary Cleanup; and School sites. EnviroStor provides similar information to the information that was available in CalSites, and provides additional site information, including, but not limited to, identification of formerly-contaminated properties that have been released for reuse, properties where environmental deed restrictions have been recorded to prevent inappropriate land uses, and risk characterization information that is used to assess potential impacts to public health and the environment at contaminated sites.

A review of the ENVIROSTOR list, as provided by EDR, and dated 01/22/2024 has revealed that there is

EXECUTIVE SUMMARY

1 ENVIROSTOR site within approximately 1 mile of the target property.

Lower Elevation	Address	Direction / Distance	Map ID	Page
CONTINENTAL CLEANERS Facility Id: 19720034 Status: Refer: 1248 Local Agency	11450 SOUTH ST.	SSW 1/2 - 1 (0.957 mi.)	101	806

Lists of state and tribal leaking storage tanks

LUST: Leaking Underground Storage Tank (LUST) Sites included in GeoTracker. GeoTracker is the Water Boards data management system for sites that impact, or have the potential to impact, water quality in California, with emphasis on groundwater.

A review of the LUST list, as provided by EDR, has revealed that there are 19 LUST sites within approximately 0.5 miles of the target property.

Equal/Higher Elevation	Address	Direction / Distance	Map ID	Page
BIG PENNY CAR WASH Database: LUST REG 4, Date of Government Version: 09/07/2004 Database: LUST, Date of Government Version: 03/04/2024 Status: Remediation Plan Status: Completed - Case Closed Global Id: T0603704529 Global ID: T0603704529 Facility Id: R-00456	***17509 PIONEER BLVD***	***NW 0 - 1/8 (0.070 mi.)***	***B13***	***33***
IDEAL FLORIST (FORME Database: LUST REG 4, Date of Government Version: 09/07/2004 Status: Preliminary site assessment workplan submitted Global ID: T0603705214 Facility Id: R-13915	11800 ARTESIA BLVD	N 0 - 1/8 (0.106 mi.)	E27	309
EVERGREEN PIONEER IN Database: LUST, Date of Government Version: 03/04/2024 Status: Completed - Case Closed Global Id: T0603705214	***11800 ARTESIA BLVD***	***N 0 - 1/8 (0.106 mi.)***	***E32***	***313***
SHELL #204-0348-0500 Database: LUST REG 4, Date of Government Version: 09/07/2004 Status: Case Closed Global ID: T0603702841 Facility Id: I-02242	***17325 PIONEER BLVD***	***NNW 1/8 - 1/4 (0.178 mi.)***	***H52***	***498***
SHELL SERVICE STATIO Database: LUST REG 4, Date of Government Version: 09/07/2004 Status: Leak being confirmed Global ID: T0603724499 Facility Id: I-02242A	***17325 PIONEER UNIT C***	***NNW 1/8 - 1/4 (0.178 mi.)***	***H54***	***502***
NICKS SHELL SERVICE Database: LUST, Date of Government Version: 03/04/2024 Status: Completed - Case Closed Global Id: T0603724499 Global Id: T0603702841	***17325 PIONEER BLVD***	***NNW 1/8 - 1/4 (0.178 mi.)***	***H55***	***505***
GEORGE VERHOEVEN FEE Database: LUST REG 4, Date of Government Version: 09/07/2004 Database: LUST, Date of Government Version: 03/04/2024	***11735 ARTESIA BLVD E***	***NNW 1/8 - 1/4 (0.180 mi.)***	***H60***	***559***

Status: Case Closed
Status: Completed - Case Closed
Global Id: T0603703805
Global ID: T0603703805
Facility Id: I-11487

UNITED READY MIX CON ***11725 ARTESIA BLVD*** ***NNW 1/8 - 1/4 (0.213 mi.)*** ***I70*** ***628***
Database: LUST, Date of Government Version: 03/04/2024
Status: Completed - Case Closed
Global Id: T0603793298

CALIFORNIA DAIRIES, ***11709 ARTESIA BLVD*** ***NW 1/4 - 1/2 (0.256 mi.)*** ***I81*** ***710***
Database: LUST REG 4, Date of Government Version: 09/07/2004
Database: LUST, Date of Government Version: 03/04/2024
Status: Case Closed
Status: Completed - Case Closed
Global Id: T0603702769
Global ID: T0603702769
Facility Id: I-01249

MOBIL #18-GP9 (FORME ***17122 PIONEER BLVD S*** ***N 1/4 - 1/2 (0.287 mi.)*** ***M84*** ***746***
Database: LUST REG 4, Date of Government Version: 09/07/2004
Database: LUST, Date of Government Version: 03/04/2024
Status: Remediation Plan
Status: Open - Verification Monitoring
Global Id: T0603702870
Global ID: T0603702870
Facility Id: I-02871

STRONGBOX INDUSTRIES ***17203 FLALLON AVE*** ***NW 1/4 - 1/2 (0.319 mi.)*** ***N88*** ***765***
Database: LUST REG 4, Date of Government Version: 09/07/2004
Database: LUST, Date of Government Version: 03/04/2024
Status: Case Closed
Status: Completed - Case Closed
Global Id: T0603705229
Global ID: T0603705229
Facility Id: R-14475

J & N ELECTRIC ***17107 ROSETON AVE*** ***NW 1/4 - 1/2 (0.447 mi.)*** ***O91*** ***771***
Database: LUST REG 4, Date of Government Version: 09/07/2004
Database: LUST, Date of Government Version: 03/04/2024
Status: Case Closed
Status: Completed - Case Closed
Global Id: T0603703852
Global ID: T0603703852
Facility Id: I-11805

YARALIAN TEXACO ***16809 PIONEER BLVD*** ***N 1/4 - 1/2 (0.478 mi.)*** ***P92*** ***776***
Database: LUST REG 4, Date of Government Version: 09/07/2004
Status: Preliminary site assessment workplan submitted
Global ID: T0603713730
Facility Id: I-02660A

EXXON #7-3314 (FORME ***16809 PIONEER BLVD S*** ***N 1/4 - 1/2 (0.478 mi.)*** ***P93*** ***778***
Database: LUST REG 4, Date of Government Version: 09/07/2004
Database: LUST, Date of Government Version: 03/04/2024
Status: Case Closed
Status: Completed - Case Closed
Global Id: T0603702863
Global ID: T0603702863

Facility Id: I-02660

YARALIAN TEXACO ***16809 PIONEER BLVD*** ***N 1/4 - 1/2 (0.478 mi.)*** ***P94*** ***782***
Database: LUST, Date of Government Version: 03/04/2024
Status: Completed - Case Closed
Global Id: T0603713730

CHEVRON #9-0355 ***12154 ARTESIA BLVD E*** ***ENE 1/4 - 1/2 (0.492 mi.)*** ***Q98*** ***789***
Database: LUST REG 4, Date of Government Version: 09/07/2004
Database: LUST, Date of Government Version: 03/04/2024
Status: Remedial action (cleanup) Underway
Status: Completed - Case Closed
Global Id: T0603703642
Global ID: T0603703642
Facility Id: I-10652

Lower Elevation	Address	Direction / Distance	Map ID	Page
ABC UNIFIED SCHOOL D	***11865 178TH ST E***	***SE 0 - 1/8 (0.086 mi.)***	***D20***	***81***

Database: LUST REG 4, Date of Government Version: 09/07/2004
Database: LUST, Date of Government Version: 03/04/2024
Status: Case Closed
Status: Completed - Case Closed
Global Id: T0603705086
Global Id: T0603706974
Global ID: T0603705086
Facility Id: R-11981

PIONEER HOSPITAL ***17831 PIONEER BLVD*** ***SSW 0 - 1/8 (0.123 mi.)*** ***C36*** ***343***
Database: LUST, Date of Government Version: 03/04/2024
Status: Completed - Case Closed
Global Id: T0603713113
Global Id: T0603701582

PIONEER HOSPITAL ***17831 PIONEER BLVD*** ***SSW 0 - 1/8 (0.123 mi.)*** ***C37*** ***349***
Database: LUST REG 4, Date of Government Version: 09/07/2004
Status: Case Closed
Global ID: T0603713113
Global ID: T0603701582
Facility Id: 907010061A
Facility Id: 907010061

CPS-SLIC: Cleanup Program Sites (CPS; also known as Site Cleanups [SC] and formerly known as Spills, Leaks, Investigations, and Cleanups [SLIC] sites) included in GeoTracker. GeoTracker is the Water Boards data management system for sites that impact, or have the potential to impact, water quality in California, with emphasis on groundwater.

A review of the CPS-SLIC list, as provided by EDR, has revealed that there are 3 CPS-SLIC sites within approximately 0.5 miles of the target property.

Equal/Higher Elevation	Address	Direction / Distance	Map ID	Page
ELROY PAINTING CONTR	***17220 JERSEY***	***NW 1/4 - 1/2 (0.307 mi.)***	***N86***	***763***

Database: CPS-SLIC, Date of Government Version: 03/04/2024
Database: SLIC REG 4, Date of Government Version: 11/17/2004
Facility Status: Completed - Case Closed

Facility Status: No further action required
Global Id: SLT4307977

PRL GLASS SYSTEMS ***17004 ALBURTIS AVE*** ***NW 1/4 - 1/2 (0.387 mi.)*** ***89*** ***768***
Database: CPS-SLIC, Date of Government Version: 03/04/2024
Facility Status: Open - Site Assessment
Global Id: T10000011761

Lower Elevation	Address	Direction / Distance	Map ID	Page
MARTELL'S CLEANERS	***18518 PIONEER BLVD***	***S 1/4 - 1/2 (0.497 mi.)***	***99***	***802***

Database: CPS-SLIC, Date of Government Version: 03/04/2024
Facility Status: Open - Inactive
Global Id: SL0603797231

Lists of state and tribal registered storage tanks

UST: The Underground Storage Tank database contains registered USTs. USTs are regulated under Subtitle I of the Resource Conservation and Recovery Act (RCRA). The data come from the State Water Resources Control Board's Hazardous Substance Storage Container Database.

A review of the UST list, as provided by EDR, has revealed that there are 10 UST sites within approximately 0.25 miles of the target property.

Equal/Higher Elevation	Address	Direction / Distance	Map ID	Page
BIG PENNY CAR WASH	17509 PIONEER BOULEV	NW 0 - 1/8 (0.070 mi.)	B8	28
Database: UST CLOSURE, Date of Government Version: 02/13/2024				
BIG PENNY CAR WASH	***17509 PIONEER BLVD***	***NW 0 - 1/8 (0.070 mi.)***	***B13***	***33***
Database: UST, Date of Government Version: 03/04/2024 Facility Id: 456				
EVERGREEN PIONEER IN	11800 ARTESIA BLVD	N 0 - 1/8 (0.106 mi.)	E29	311
Database: UST, Date of Government Version: 03/04/2024 Facility Id: 32571				
NICK'S SHELL SERVICE	17325 PIONEER BLVD	NNW 1/8 - 1/4 (0.178 mi.)	H51	497
Database: UST, Date of Government Version: 03/04/2024 Facility Id: 26233				
SHELL #135062 (NICK'	17325 PIONEER BLVD	NNW 1/8 - 1/4 (0.178 mi.)	H57	553
Database: UST, Date of Government Version: 03/04/2024 Facility Id: LACoFA0020969				
UNITED READY MIXED C	11725 ARTESIA BLVD	NNW 1/8 - 1/4 (0.213 mi.)	I66	623
Database: UST, Date of Government Version: 03/04/2024 Facility Id: 3246				
NATIONAL READY MIXED	11725 ARTESIA BLVD	NNW 1/8 - 1/4 (0.213 mi.)	I67	624
Database: UST, Date of Government Version: 03/04/2024 Facility Id: LACoFA0003414				

Lower Elevation	Address	Direction / Distance	Map ID	Page
ABC UNIFIED SCHOOL D	11865 E 178TH ST	SE 0 - 1/8 (0.086 mi.)	D16	57
Database: UST, Date of Government Version: 03/04/2024				

Facility Id: LACoFA0001063				
ABC UNIFIED SCHOOL D	11865 178TH STREET	SE 0 - 1/8 (0.086 mi.)	D17	59
Database: UST CLOSURE, Date of Government Version: 02/13/2024 Database: UST, Date of Government Version: 03/04/2024 Facility Id: 11981				
PIONEER HOSPITAL	***17831 PIONEER BLVD***	***SSW 0 - 1/8 (0.123 mi.)***	***C37***	***349***
Database: UST, Date of Government Version: 03/04/2024 Facility Id: 2133				

ADDITIONAL ENVIRONMENTAL RECORDS

Local Lists of Hazardous waste / Contaminated Sites

CERS HAZ WASTE: List of sites in the California Environmental Protection Agency (CalEPA) Regulated Site Portal which fall under the Hazardous Chemical Management, Hazardous Waste Onsite Treatment, Household Hazardous Waste Collection, Hazardous Waste Generator, and RCRA LQ HW Generator programs.

A review of the CERS HAZ WASTE list, as provided by EDR, and dated 01/16/2024 has revealed that there are 10 CERS HAZ WASTE sites within approximately 0.25 miles of the target property.

Equal/Higher Elevation	Address	Direction / Distance	Map ID	Page
TAWA SUPERMARKET DBA	***17713 PIONEER BLVD***	***W 0 - 1/8 (0.022 mi.)***	***A4***	***12***
WALGREENS #5773	***11800 ARTESIA BLVD***	***N 0 - 1/8 (0.106 mi.)***	***E26***	***195***
DOLLAR TREE #04575	***11837 ARTESIA BLVD***	***N 1/8 - 1/4 (0.162 mi.)***	***G40***	***363***
CVS PHARMACY # 9488	***11851 ARTESIA BLVD***	***NNE 1/8 - 1/4 (0.163 mi.)***	***G43***	***448***
NICKS SHELL SERVICE	***17325 PIONEER BLVD***	***NNW 1/8 - 1/4 (0.178 mi.)***	***H55***	***505***
CERRITOS AUTO BODY	***11656 E ARTESIA BLVD***	***WNW 1/8 - 1/4 (0.203 mi.)***	***F64***	***612***
NATIONAL READY MIXED	***11725 ARTESIA BLVD***	***NNW 1/8 - 1/4 (0.213 mi.)***	***I71***	***638***
ALBERTSONS #0651	***11815 ARTESIA BLVD***	***NNE 1/8 - 1/4 (0.232 mi.)***	***J73***	***680***
JASPER'S AUTO SERVIC	***11648 ARTESIA BLVD***	***WNW 1/8 - 1/4 (0.239 mi.)***	***L78***	***699***

Lower Elevation	Address	Direction / Distance	Map ID	Page
ABC UNIFIED SCHOOL D	***11865 178TH ST***	***SE 0 - 1/8 (0.086 mi.)***	***D22***	***89***

Local Lists of Registered Storage Tanks

SWEEPS UST: Statewide Environmental Evaluation and Planning System. This underground storage tank listing was updated and maintained by a company contacted by the SWRCB in the early 1990's. The listing is no longer updated or maintained. The local agency is the contact for more information on a site on the SWEEPS list.

A review of the SWEEPS UST list, as provided by EDR, and dated 06/01/1994 has revealed that there are 6 SWEEPS UST sites within approximately 0.25 miles of the target property.

Equal/Higher Elevation	Address	Direction / Distance	Map ID	Page
BIG PENNY CAR WASH Status: A	***17509 PIONEER BLVD***	***NW 0 - 1/8 (0.070 mi.)***	***B13***	***33***

Tank Status: A Comp Number: 456				
NICKS SHELL SERVICE Status: A Tank Status: A Comp Number: 2242	***17325 PIONEER BLVD***	***NNW 1/8 - 1/4 (0.178 mi.)***	***H49***	***495***
GEORGE VEROEVEN FEED Comp Number: 11487	***11735 E ARTESIA BLVD***	***NNW 1/8 - 1/4 (0.180 mi.)***	***H59***	***557***
NATIONAL READY MIXED Status: A Tank Status: A Comp Number: 3246	***11725 ARTESIA BLVD***	***NNW 1/8 - 1/4 (0.213 mi.)***	***I68***	***625***

Lower Elevation	Address	Direction / Distance	Map ID	Page
ABC UNIFIED SCHOOL D Status: A Tank Status: A Comp Number: 11981	***11865 178TH ST***	***SE 0 - 1/8 (0.086 mi.)***	***D22***	***89***
PIONEER HOSPITAL Status: A Tank Status: A Comp Number: 2133	***17831 PIONEER BLVD***	***SSW 0 - 1/8 (0.123 mi.)***	***C36***	***343***

HIST UST: Historical UST Registered Database.

A review of the HIST UST list, as provided by EDR, and dated 10/15/1990 has revealed that there are 7 HIST UST sites within approximately 0.25 miles of the target property.

Equal/Higher Elevation	Address	Direction / Distance	Map ID	Page
BIG PENNY CAR WASH	17509 POINEER BL	NW 0 - 1/8 (0.070 mi.)	B7	27
BIG PENNY CAR WASH Facility Id: 00000005157	***17509 PIONEER BLVD***	***NW 0 - 1/8 (0.070 mi.)***	***B13***	***33***
GEORGE VEROEVEN FEED	***11735 E ARTESIA BLVD***	***NNW 1/8 - 1/4 (0.180 mi.)***	***H59***	***557***
GEORGE VERHOEVEN FEE Facility Id: 00000007603	11735 ARTESIA BLVD	NNW 1/8 - 1/4 (0.180 mi.)	H61	565
UNITED READY MIX CON Facility Id: 00000020474	***11725 ARTESIA BLVD***	***NNW 1/8 - 1/4 (0.213 mi.)***	***I70***	***628***

Lower Elevation	Address	Direction / Distance	Map ID	Page
ABC UNIFIED SCHOOL D Facility Id: 00000065892	***11865 178TH ST***	***SE 0 - 1/8 (0.086 mi.)***	***D22***	***89***
MAINTENANCE AND OPER Facility Id: 00000000450	11865 178TH STREET	SE 0 - 1/8 (0.091 mi.)	D23	191

EXECUTIVE SUMMARY

CA FID UST: The Facility Inventory Database contains active and inactive underground storage tank locations. The source is the State Water Resource Control Board.

A review of the CA FID UST list, as provided by EDR, and dated 10/31/1994 has revealed that there are 4 CA FID UST sites within approximately 0.25 miles of the target property.

Equal/Higher Elevation	Address	Direction / Distance	Map ID	Page
BIG PENNY CAR WASH Facility Id: 19027752 Status: A	***17509 PIONEER BLVD***	***NW 0 - 1/8 (0.070 mi.)***	***B11***	***31***
GEORGE VEROEVEN FEED Facility Id: 19002259 Status: I	***11735 E ARTESIA BLVD***	***NNW 1/8 - 1/4 (0.180 mi.)***	***H59***	***557***
NATIONAL READY MIXED Facility Id: 19042049 Status: A	***11725 ARTESIA BLVD***	***NNW 1/8 - 1/4 (0.213 mi.)***	***I68***	***625***

Lower Elevation	Address	Direction / Distance	Map ID	Page
ABC UNIFIED SCHOOL D Facility Id: 19001182 Status: A	***11865 178TH ST***	***SE 0 - 1/8 (0.086 mi.)***	***D22***	***89***

CERS TANKS: List of sites in the California Environmental Protection Agency (CalEPA) Regulated Site Portal which fall under the Aboveground Petroleum Storage and Underground Storage Tank regulatory programs.

A review of the CERS TANKS list, as provided by EDR, and dated 01/16/2024 has revealed that there are 3 CERS TANKS sites within approximately 0.25 miles of the target property.

Equal/Higher Elevation	Address	Direction / Distance	Map ID	Page
NICKS SHELL SERVICE	***17325 PIONEER BLVD***	***NNW 1/8 - 1/4 (0.178 mi.)***	***H55***	***505***
NATIONAL READY MIXED	***11725 ARTESIA BLVD***	***NNW 1/8 - 1/4 (0.213 mi.)***	***I71***	***638***

Lower Elevation	Address	Direction / Distance	Map ID	Page
ABC UNIFIED SCHOOL D	***11865 178TH ST***	***SE 0 - 1/8 (0.086 mi.)***	***D22***	***89***

Other Ascertainable Records

RCRA NonGen / NLR: RCRAInfo is EPA's comprehensive information system, providing access to data supporting the Resource Conservation and Recovery Act (RCRA) of 1976 and the Hazardous and Solid Waste Amendments (HSWA) of 1984. The database includes selective information on sites which generate, transport, store, treat and/or dispose of hazardous waste as defined by the Resource Conservation and Recovery Act (RCRA). Non-Generators do not presently generate hazardous waste.

A review of the RCRA NonGen / NLR list, as provided by EDR, and dated 06/03/2024 has revealed that there are 19 RCRA NonGen / NLR sites within approximately 0.25 miles of the target property.

Equal/Higher Elevation	Address	Direction / Distance	Map ID	Page
99 RANCH MARKET #17	17713 PIONEER BLVD	W 0 - 1/8 (0.022 mi.)	A3	10

EPA ID:: CAL000394792				
TALLY HO APARTMENTS EPA ID:: CAC003046940	***17701 PIONEER BLVD***	***W 0 - 1/8 (0.025 mi.)***	***A5***	***21***
ANNA BELLE A CUYONG EPA ID:: CAL000181159	17510 PIONEER BLVD S	N 0 - 1/8 (0.041 mi.)	A6	25
BOER BACKHOE INC EPA ID:: CAL000371420	11836 ARTESIA BLVD	NNE 0 - 1/8 (0.097 mi.)	25	192
GUSTAVO VEGA EPA ID:: CAC003195701	***11652 175TH ST***	***WNW 1/8 - 1/4 (0.156 mi.)***	***F39***	***359***
DOLLAR TREE EPA ID:: CAL000378449	***11837 ARTESIA BLVD***	***N 1/8 - 1/4 (0.162 mi.)***	***G41***	***414***
ARTESIA CENTER CLEAN EPA ID:: CAL000306979	11831 ARTESIA BLVD	N 1/8 - 1/4 (0.165 mi.)	G44	475
SHELL SERVICE STATIO EPA ID:: CAR000125674	***17325 PIONEER UNIT C***	***NNW 1/8 - 1/4 (0.178 mi.)***	***H54***	***502***
SHELL #135062 (NICK' EPA ID:: CAR000125807	***17325 PIONEER BLVD***	***NNW 1/8 - 1/4 (0.178 mi.)***	***H56***	***539***
CERRITOS AUTO BODY I EPA ID:: CAL000284807	***11656 ARTESIA BLVD***	***WNW 1/8 - 1/4 (0.203 mi.)***	***F63***	***600***
CHINTHARA ABEYSEKERA EPA ID:: CAC002988526	***11930 SHASTA CIRCLE***	***NE 1/8 - 1/4 (0.213 mi.)***	***65***	***619***
NATIONAL READY MIXED EPA ID:: CAL000216188	***11725 E ARTESIA BLVD***	***NNW 1/8 - 1/4 (0.213 mi.)***	***I72***	***675***
STATER BROS MARKETS EPA ID:: CAL000340344	***11815 ARTESIA BLVD***	***NNE 1/8 - 1/4 (0.232 mi.)***	***J74***	***685***
JASPER'S AUTO SERVIC EPA ID:: CAL000046736	***11648 ARTESIA BOULEV***	***WNW 1/8 - 1/4 (0.239 mi.)***	***L77***	***695***

Lower Elevation	Address	Direction / Distance	Map ID	Page
DAISO 9914 EPA ID:: CAL000482551	17801 PIONEER BLVD S	SSW 0 - 1/8 (0.079 mi.)	C14	53
ABC UNIFIED EPA ID:: CAD981462641	***11865 178TH ST***	***SE 0 - 1/8 (0.086 mi.)***	***D19***	***61***
SIOE H ONG DDS INC EPA ID:: CAL000476476	***17906 PIONEER BLVD,***	***S 1/8 - 1/4 (0.152 mi.)***	***38***	***354***
LA COUNTY SANITATION EPA ID:: CAH111000865	17707 S ELAINE AVE	E 1/8 - 1/4 (0.234 mi.)	K75	691
ROSS (FAYE) MIDDLE EPA ID:: CAR000073452	***17707 S ELAINE***	***E 1/8 - 1/4 (0.234 mi.)***	***K76***	***693***

Cortese: The sites for the list are designated by the State Water Resource Control Board (LUST), the Integrated Waste Board (SWF/LS), and the Department of Toxic Substances Control (Cal-Sites).

A review of the Cortese list, as provided by EDR, and dated 03/19/2024 has revealed that there are 15 Cortese sites within approximately 0.5 miles of the target property.

EXECUTIVE SUMMARY

Equal/Higher Elevation	Address	Direction / Distance	Map ID	Page
BIG PENNY CAR WASH	***17509 PIONEER BLVD***	***NW 0 - 1/8 (0.070 mi.)***	***B9***	***29***
Cleanup Status: COMPLETED - CASE CLOSED				
EVERGREEN PIONEER IN	***11800 ARTESIA BLVD***	***N 0 - 1/8 (0.106 mi.)***	***E32***	***313***
Cleanup Status: COMPLETED - CASE CLOSED				
SHELL #204-0348-0500	***17325 PIONEER BLVD***	***NNW 1/8 - 1/4 (0.178 mi.)***	***H52***	***498***
Cleanup Status: COMPLETED - CASE CLOSED				
SHELL SERVICE STATIO	***17325 PIONEER UNIT C***	***NNW 1/8 - 1/4 (0.178 mi.)***	***H54***	***502***
Cleanup Status: COMPLETED - CASE CLOSED				
GEORGE VERHOEVEN FEE	***11735 ARTESIA BLVD E***	***NNW 1/8 - 1/4 (0.180 mi.)***	***H60***	***559***
Cleanup Status: COMPLETED - CASE CLOSED				
UNITED READY MIX CON	***11725 ARTESIA BLVD***	***NNW 1/8 - 1/4 (0.213 mi.)***	***I70***	***628***
Cleanup Status: COMPLETED - CASE CLOSED				
CALIFORNIA DAIRIES,	***11709 ARTESIA BLVD***	***NW 1/4 - 1/2 (0.256 mi.)***	***I81***	***710***
Cleanup Status: COMPLETED - CASE CLOSED				
MOBIL #18-GP9 (FORME	***17122 PIONEER BLVD S***	***N 1/4 - 1/2 (0.287 mi.)***	***M84***	***746***
Cleanup Status: OPEN - VERIFICATION MONITORING				
STRONGBOX INDUSTRIES	***17203 FLALLON AVE***	***NW 1/4 - 1/2 (0.319 mi.)***	***N88***	***765***
Cleanup Status: COMPLETED - CASE CLOSED				
J & N ELECTRIC	***17107 ROSETON AVE***	***NW 1/4 - 1/2 (0.447 mi.)***	***O91***	***771***
Cleanup Status: COMPLETED - CASE CLOSED				
YARALIAN TEXACO	***16809 PIONEER BLVD***	***N 1/4 - 1/2 (0.478 mi.)***	***P92***	***776***
Cleanup Status: COMPLETED - CASE CLOSED				
EXXON #7-3314 (FORME	***16809 PIONEER BLVD S***	***N 1/4 - 1/2 (0.478 mi.)***	***P93***	***778***
Cleanup Status: COMPLETED - CASE CLOSED				
CHEVRON #9-0355	***12154 ARTESIA BLVD E***	***ENE 1/4 - 1/2 (0.492 mi.)***	***Q98***	***789***
Cleanup Status: COMPLETED - CASE CLOSED				

Lower Elevation	Address	Direction / Distance	Map ID	Page
ABC UNIFIED SCHOOL D	***11865 178TH ST E***	***SE 0 - 1/8 (0.086 mi.)***	***D20***	***81***
Cleanup Status: COMPLETED - CASE CLOSED				
PIONEER HOSPITAL	***17831 PIONEER BLVD***	***SSW 0 - 1/8 (0.123 mi.)***	***C37***	***349***
Cleanup Status: COMPLETED - CASE CLOSED				

DRYCLEANERS: A list of drycleaner related facilities that have EPA ID numbers. These are facilities with certain SIC codes: power laundries, family and commercial; garment pressing and cleaners' agents; linen supply; coin-operated laundries and cleaning; drycleaning plants except rugs; carpet and upholster cleaning; industrial launderers; laundry and garment services.

A review of the DRYCLEANERS list, as provided by EDR, has revealed that there are 4 DRYCLEANERS sites within approximately 0.25 miles of the target property.

Equal/Higher Elevation	Address	Direction / Distance	Map ID	Page
AJAY CLEANERS, JAYES	11831 ARTESIA BLVD	N 1/8 - 1/4 (0.165 mi.)	G45	478
Database: DRYCLEAN SOUTH COAST, Date of Government Version: 02/20/2024				
ARTESIA CENTER CLEAN	11831 ARTESIA BLVD	N 1/8 - 1/4 (0.165 mi.)	G46	478
Database: DRYCLEAN SOUTH COAST, Date of Government Version: 02/20/2024				

EXECUTIVE SUMMARY

Equal/Higher Elevation	Address	Direction / Distance	Map ID	Page
BOULEVARD CLEANERS	***11831 ARTESIA BLVD***	***N 1/8 - 1/4 (0.165 mi.)***	***G47***	***479***
Database: DRYCLEAN SOUTH COAST, Date of Government Version: 02/20/2024				
Database: DRYCLEANERS, Date of Government Version: 04/02/2024				
EPA Id: CAL000297623				
EPA Id: CAL000306979				

Lower Elevation	Address	Direction / Distance	Map ID	Page
APRIL'S CLEANERS	***17806 PIONEER BLVD #***	***S 0 - 1/8 (0.093 mi.)***	***C24***	***192***
Database: DRYCLEAN SOUTH COAST, Date of Government Version: 02/20/2024				

HIST CORTESE: The sites for the list are designated by the State Water Resource Control Board [LUST], the Integrated Waste Board [SWF/LS], and the Department of Toxic Substances Control [CALSITES]. This listing is no longer updated by the state agency.

A review of the HIST CORTESE list, as provided by EDR, and dated 04/01/2001 has revealed that there are 12 HIST CORTESE sites within approximately 0.5 miles of the target property.

Equal/Higher Elevation	Address	Direction / Distance	Map ID	Page
BIG PENNY CAR WASH	***17509 PIONEER BLVD***	***NW 0 - 1/8 (0.070 mi.)***	***B13***	***33***
Reg Id: R-00456				
IDEAL FLORIST	11800 ARTESIA	N 0 - 1/8 (0.106 mi.)	E28	310
Reg Id: R-13915				
NICKS SHELL SERVICE	***17325 PIONEER BLVD***	***NNW 1/8 - 1/4 (0.178 mi.)***	***H55***	***505***
GEORGE VERHOEVEN FEE	***11735 ARTESIA BLVD E***	***NNW 1/8 - 1/4 (0.180 mi.)***	***H60***	***559***
Reg Id: I-11487				
CALIFORNIA DAIRIES,	***11709 ARTESIA BLVD***	***NW 1/4 - 1/2 (0.256 mi.)***	***I81***	***710***
Reg Id: I-01249				
CIRCLE K STORES INC	***17122 PIONEER BLVD***	***N 1/4 - 1/2 (0.287 mi.)***	***M83***	***744***
Reg Id: I-02871				
STRONGBOX INDUSTRIES	***17203 FLALLON AVE***	***NW 1/4 - 1/2 (0.319 mi.)***	***N88***	***765***
Reg Id: R-14475				
J & N ELECTRIC	***17107 ROSETON AVE***	***NW 1/4 - 1/2 (0.447 mi.)***	***O91***	***771***
Reg Id: I-11805				
YARALIAN TEXACO	***16809 PIONEER BLVD***	***N 1/4 - 1/2 (0.478 mi.)***	***P94***	***782***
Reg Id: I-02660				
CHEVRON #9-0355	***12154 ARTESIA BLVD E***	***ENE 1/4 - 1/2 (0.492 mi.)***	***Q98***	***789***
Reg Id: I-10652				

Lower Elevation	Address	Direction / Distance	Map ID	Page
ABC UNIFIED SCHOOL D	***11865 178TH ST E***	***SE 0 - 1/8 (0.086 mi.)***	***D20***	***81***
Reg Id: R-11981				
PIONEER HOSPITAL	***17831 PIONEER BLVD***	***SSW 0 - 1/8 (0.123 mi.)***	***C36***	***343***
Reg Id: 907010061				

EXECUTIVE SUMMARY

CIWQS: The California Integrated Water Quality System (CIWQS) is a computer system used by the State and Regional Water Quality Control Boards to track information about places of environmental interest, manage permits and other orders, track inspections, and manage violations and enforcement activities.

A review of the CIWQS list, as provided by EDR, and dated 02/26/2024 has revealed that there is 1 CIWQS site within approximately 0.001 miles of the target property.

Equal/Higher Elevation	Address	Direction / Distance	Map ID	Page
RICHANCE ARTESIA CEN	17618 PIONEER BLVD	0 - 1/8 (0.000 mi.)	A2	9

E MANIFEST: EPA established a national system for tracking hazardous waste shipments electronically. This system, known as ?e-Manifest,? will modernize the nation?s cradle-to-grave hazardous waste tracking process while saving valuable time, resources, and dollars for industry and states.

A review of the E MANIFEST list, as provided by EDR, and dated 07/24/2023 has revealed that there are 12 E MANIFEST sites within approximately 0.25 miles of the target property.

Equal/Higher Elevation	Address	Direction / Distance	Map ID	Page
TALLY HO APARTMENTS	***17701 PIONEER BLVD***	***W 0 - 1/8 (0.025 mi.)***	***A5***	***21***
WALGREENS #5773	***11800 ARTESIA BLVD***	***N 0 - 1/8 (0.106 mi.)***	***E33***	***318***
GUSTAVO VEGA	***11652 175TH ST***	***WNW 1/8 - 1/4 (0.156 mi.)***	***F39***	***359***
DOLLAR TREE	***11837 ARTESIA BLVD***	***N 1/8 - 1/4 (0.162 mi.)***	***G41***	***414***
CVS PHARMACY NO 9488	***11851 ARTESIA BLVD***	***NNE 1/8 - 1/4 (0.163 mi.)***	***G42***	***426***
CERRITOS AUTO BODY I	***11656 ARTESIA BLVD***	***WNW 1/8 - 1/4 (0.203 mi.)***	***F63***	***600***
CHINTHARA ABEYSEKERA	***11930 SHASTA CIRCLE***	***NE 1/8 - 1/4 (0.213 mi.)***	***65***	***619***
NATIONAL READY MIXED	***11725 E ARTESIA BLVD***	***NNW 1/8 - 1/4 (0.213 mi.)***	***I72***	***675***
STATER BROS MARKETS	***11815 ARTESIA BLVD***	***NNE 1/8 - 1/4 (0.232 mi.)***	***J74***	***685***
JASPER'S AUTO SERVIC	***11648 ARTESIA BOULEV***	***WNW 1/8 - 1/4 (0.239 mi.)***	***L77***	***695***

Lower Elevation	Address	Direction / Distance	Map ID	Page
ABC UNIFIED	***11865 178TH ST***	***SE 0 - 1/8 (0.086 mi.)***	***D19***	***61***
SIOE H ONG DDS INC	***17906 PIONEER BLVD,***	***S 1/8 - 1/4 (0.152 mi.)***	***38***	***354***

UST FINDER: EPA developed UST Finder, a web map application containing a comprehensive, state-sourced national map of underground storage tank (UST) and leaking UST (LUST) data. It provides the attributes and locations of active and closed USTs, UST facilities, and LUST sites from states and from Tribal lands and US territories . UST Finder contains information about proximity of UST facilities and LUST sites to: surface and groundwater public drinking water protection areas; estimated number of private domestic wells and number of people living nearby; and flooding and wildfires.

A review of the UST FINDER list, as provided by EDR, and dated 06/08/2023 has revealed that there are 3 UST FINDER sites within approximately 0.25 miles of the target property.

Equal/Higher Elevation	Address	Direction / Distance	Map ID	Page
SHELL #135062 (NICK'	17325 PIONEER BLVD	NNW 1/8 - 1/4 (0.178 mi.)	H53	500
NATIONAL READY MIXED	***11725 ARTESIA BLVD***	***NNW 1/8 - 1/4 (0.213 mi.)***	***I69***	***626***

Lower Elevation	Address	Direction / Distance	Map ID	Page
ABC UNIFIED SCHOOL D	11865 E 178TH ST	SE 0 - 1/8 (0.086 mi.)	D15	55

EXECUTIVE SUMMARY

UST FINDER RELEASE: US EPA's UST Finder data is a national composite of leaking underground storage tanks. This data contains information about, and locations of, leaking underground storage tanks. Data was collected from state sources and standardized into a national profile by EPA's Office of Underground Storage Tanks, Office of Research and Development, and the Association of State and Territorial Solid Waste Management Officials.

A review of the UST FINDER RELEASE list, as provided by EDR, and dated 06/08/2023 has revealed that there are 18 UST FINDER RELEASE sites within approximately 0.5 miles of the target property.

Equal/Higher Elevation	Address	Direction / Distance	Map ID	Page
BIG PENNY CAR WASH	17509 PIONEER BLVD	NW 0 - 1/8 (0.070 mi.)	B10	31
IDEAL FLORIST (FORME	11800 E ARTESIA BLVD	N 0 - 1/8 (0.106 mi.)	E31	312
SHELL OIL PRODUCTS U	17325 PIONEER BLVD.	NNW 1/8 - 1/4 (0.178 mi.)	H48	494
SHELL #204-0348-0500	17325 PIONEER BLVD	NNW 1/8 - 1/4 (0.178 mi.)	H50	497
GEORGE VERHOEVEN FEE	11735 ARTESIA BLVD E	NNW 1/8 - 1/4 (0.180 mi.)	H58	556
NATIONAL READY MIXED	***11725 ARTESIA BLVD***	***NNW 1/8 - 1/4 (0.213 mi.)***	***I69***	***626***
CALIFORNIA MILK PROD	11709 ARTESIA BLVD E	NW 1/4 - 1/2 (0.256 mi.)	I82	743
FORMER MOBIL #18-GP9	17122 PIONEER BLVD S	N 1/4 - 1/2 (0.287 mi.)	M85	762
STRONGBOX INDUSTRIES	17203 FLALLON AVE	NW 1/4 - 1/2 (0.319 mi.)	N87	764
J & N ELECTRIC	17107 ROSETON AVE	NW 1/4 - 1/2 (0.447 mi.)	O90	770
YARALIAN TEXACO	16809 PIONEER BLVD	N 1/4 - 1/2 (0.478 mi.)	P95	787
EXXON #7-3314 (FORME	16809 PIONEER BLVD S	N 1/4 - 1/2 (0.478 mi.)	P96	788
CHEVRON #9-0355 FORM	12154 ARTESIA BLVD E	ENE 1/4 - 1/2 (0.492 mi.)	Q97	789
ARCO #1673 FORMER	12157 ARTESIA BLVD	ENE 1/4 - 1/2 (0.499 mi.)	Q100	805

Lower Elevation	Address	Direction / Distance	Map ID	Page
ABC UNIFIED SCHOOL D	11865 178TH ST. E.	SE 0 - 1/8 (0.086 mi.)	D18	60
ABC UNIFIED SCHOOL D	11865 178TH ST E	SE 0 - 1/8 (0.086 mi.)	D21	89
PIONEER HOSPITAL	17831 PIONEER BLVD	SSW 0 - 1/8 (0.123 mi.)	C34	341
PIONEER HOSPITAL (FO	17831 PIONEER BLVD	SSW 0 - 1/8 (0.123 mi.)	C35	342

EDR HIGH RISK HISTORICAL RECORDS

EDR Exclusive Records

EDR Hist Auto: EDR has searched selected national collections of business directories and has collected listings of potential gas station/filling station/service station sites that were available to EDR researchers. EDR's review was limited to those categories of sources that might, in EDR's opinion, include gas station/filling station/service station establishments. The categories reviewed included, but were not limited to gas, gas station, gasoline station, filling station, auto, automobile repair, auto service station, service station, etc. This database falls within a category of information EDR classifies as "High Risk Historical Records", or HRHR. EDR's HRHR effort presents unique and sometimes proprietary data about past sites and operations that typically create environmental concerns, but may not show up in current government records searches.

A review of the EDR Hist Auto list, as provided by EDR, has revealed that there are 2 EDR Hist Auto sites within approximately 0.125 miles of the target property.

Equal/Higher Elevation	Address	Direction / Distance	Map ID	Page
BIG PENNY CAR-WASH #	17509 PIONEER BLVD	NW 0 - 1/8 (0.070 mi.)	B12	32
MONTGOMERY & CLARK	11800 E ARTESIA	N 0 - 1/8 (0.106 mi.)	E30	312

EXECUTIVE SUMMARY

Due to poor or inadequate address information, the following sites were not mapped. Count: 1 records.

Site Name	Database(s)
CRIMSON PIPELINE-NORWALK BOULEVARD	CPS-SLIC

OVERVIEW MAP - 7703638.2S

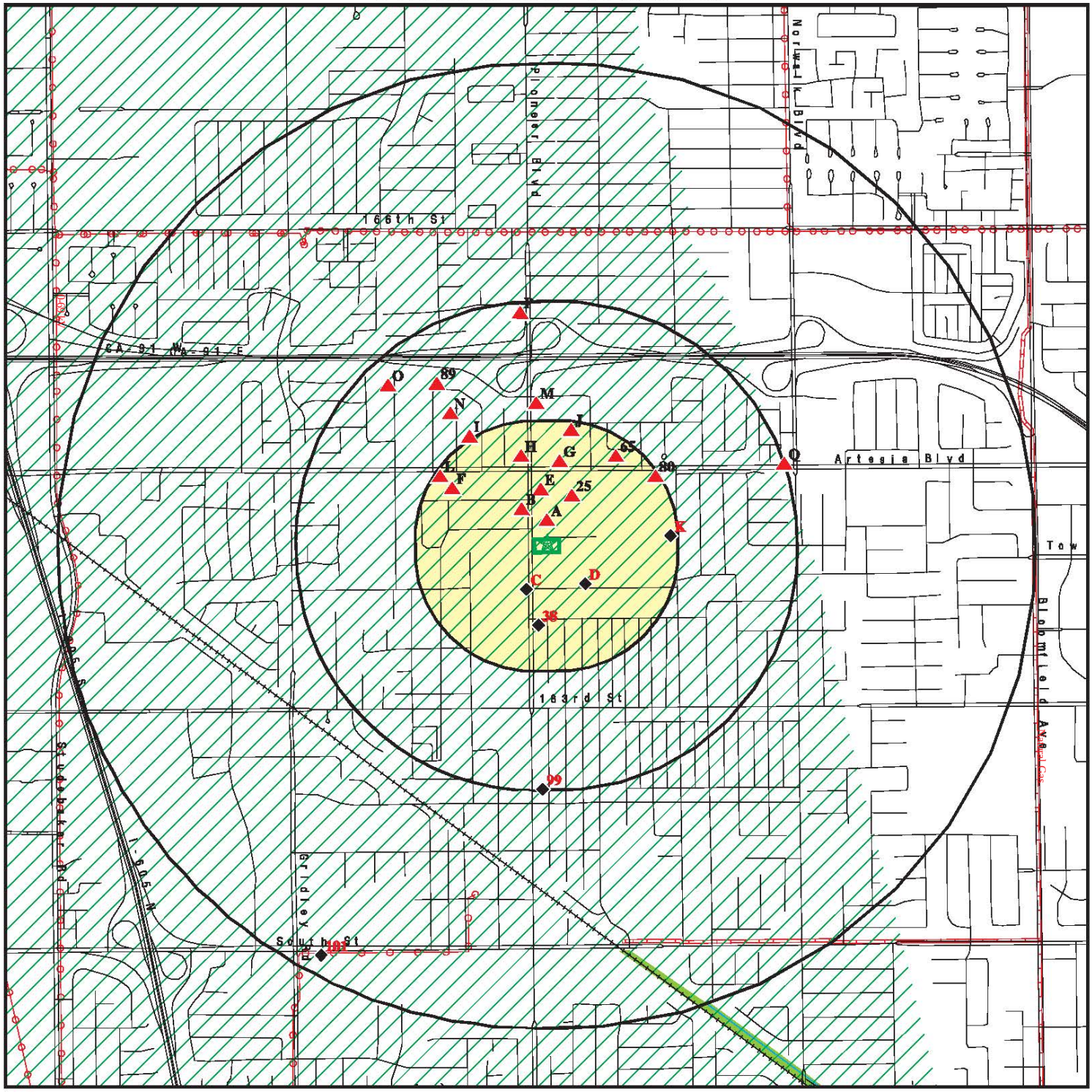

0 1/4 1/2 1 Miles

- Target Property
- Sites at elevations higher than or equal to the target property
- Sites at elevations lower than the target property
- Manufactured Gas Plants
- National Priority List Sites
- Dept. Defense Sites
- Indian Reservations BIA
- Power transmission lines
- Pipelines
- Special Flood Hazard Area (1%)
- 0.2% Annual Chance Flood Hazard
- National Wetland Inventory
- State Wetlands
- Areas of Concern

This report includes Interactive Map Layers to display and/or hide map information. The legend includes only those icons for the default map view.

SITE NAME: Tract No. 73667 ADDRESS: 17610 PIONEER BLVD Artesia CA 90701 LAT/LONG: 33.870713 / 118.081619	CLIENT: Geotek CONTACT: Anna M. Scott INQUIRY #: 7703638.2s DATE: July 10, 2024 3:34 pm

Copyright © 2024 EDR, Inc. © 2015 TomTom Rel. 2015.

DETAIL MAP - 7703638.2S

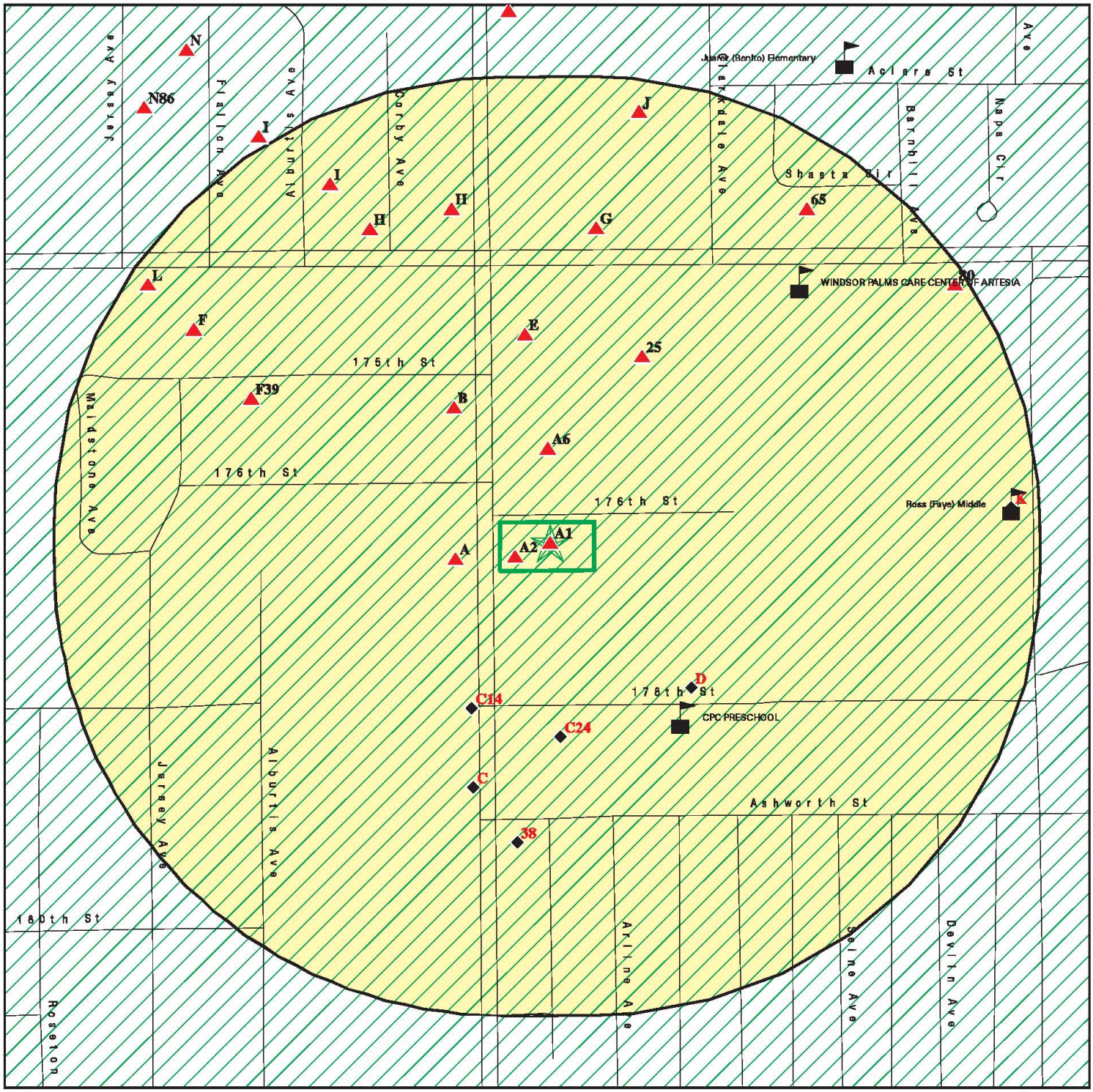

Target Property

Sites at elevations higher than or equal to the target property

Sites at elevations lower than the target property

Manufactured Gas Plants

Sensitive Receptors

National Priority List Sites

Dept. Defense Sites

0 1/16 1/8 1/4 Miles

Indian Reservations BIA

Special Flood Hazard Area (1%)

0.2% Annual Chance Flood Hazard

Areas of Concern

This report includes Interactive Map Layers to display and/or hide map information. The legend includes only those icons for the default map view.

SITE NAME: Tract No. 73667 ADDRESS: 17610 PIONEER BLVD Artesia CA 90701 LAT/LONG: 33.870713 / 118.081619	CLIENT: Geotek CONTACT: Anna M. Scott INQUIRY #: 7703638.2s DATE: July 10, 2024 3:35 pm

Copyright © 2024 EDR, Inc. © 2015 TomTom Rel. 2015.

MAP FINDINGS SUMMARY

Database	Search Distance (Miles)	Target Property	< 1/8	1/8 - 1/4	1/4 - 1/2	1/2 - 1	> 1	Total Plotted
STANDARD ENVIRONMENTAL RECORDS								
Lists of Federal NPL (Superfund) sites								
NPL	1.000		0	0	0	0	NR	0
Proposed NPL	1.000		0	0	0	0	NR	0
NPL LIENS	1.000		0	0	0	0	NR	0
Lists of Federal Delisted NPL sites								
Delisted NPL	1.000		0	0	0	0	NR	0
Lists of Federal sites subject to CERCLA removals and CERCLA orders								
FEDERAL FACILITY	0.500		0	0	0	NR	NR	0
SEMS	0.500		0	0	0	NR	NR	0
Lists of Federal CERCLA sites with NFRAP								
SEMS-ARCHIVE	0.500		0	0	0	NR	NR	0
Lists of Federal RCRA facilities undergoing Corrective Action								
CORRACTS	1.000		0	0	0	0	NR	0
Lists of Federal RCRA TSD facilities								
RCRA-TSDF	0.500		0	0	0	NR	NR	0
Lists of Federal RCRA generators								
RCRA-LQG	0.250		0	1	NR	NR	NR	1
RCRA-SQG	0.250		1	4	NR	NR	NR	5
RCRA-VSQG	0.250		1	0	NR	NR	NR	1
Federal institutional controls / engineering controls registries								
LUCIS	0.500		0	0	0	NR	NR	0
US ENG CONTROLS	0.500		0	0	0	NR	NR	0
US INST CONTROLS	0.500		0	0	0	NR	NR	0
Federal ERNS list								
ERNS	0.001		0	NR	NR	NR	NR	0
Lists of state- and tribal (Superfund) equivalent sites								
RESPONSE	1.000		0	0	0	0	NR	0
Lists of state- and tribal hazardous waste facilities								
ENVIROSTOR	1.000		0	0	0	1	NR	1
Lists of state and tribal landfills and solid waste disposal facilities								
SWF/LF	0.500		0	0	0	NR	NR	0

MAP FINDINGS SUMMARY

Database	Search Distance (Miles)	Target Property	< 1/8	1/8 - 1/4	1/4 - 1/2	1/2 - 1	> 1	Total Plotted
Lists of state and tribal leaking storage tanks								
LUST	0.500		6	5	8	NR	NR	19
INDIAN LUST	0.500		0	0	0	NR	NR	0
CPS-SLIC	0.500		0	0	3	NR	NR	3
Lists of state and tribal registered storage tanks								
FEMA UST	0.250		0	0	NR	NR	NR	0
UST	0.250		6	4	NR	NR	NR	10
AST	0.250		0	0	NR	NR	NR	0
INDIAN UST	0.250		0	0	NR	NR	NR	0
Lists of state and tribal voluntary cleanup sites								
VCP	0.500		0	0	0	NR	NR	0
INDIAN VCP	0.500		0	0	0	NR	NR	0
Lists of state and tribal brownfield sites								
BROWNFIELDS	0.500		0	0	0	NR	NR	0
ADDITIONAL ENVIRONMENTAL RECORDS								
Local Brownfield lists								
US BROWNFIELDS	0.500		0	0	0	NR	NR	0
Local Lists of Landfill / Solid Waste Disposal Sites								
WMUDS/SWAT	0.500		0	0	0	NR	NR	0
SWRCY	0.500		0	0	0	NR	NR	0
HAULERS	0.001		0	NR	NR	NR	NR	0
INDIAN ODI	0.500		0	0	0	NR	NR	0
DEBRIS REGION 9	0.500		0	0	0	NR	NR	0
ODI	0.500		0	0	0	NR	NR	0
IHS OPEN DUMPS	0.500		0	0	0	NR	NR	0
Local Lists of Hazardous waste / Contaminated Sites								
AOCONCERN	1.000		0	0	0	0	NR	0
US HIST CDL	0.001		0	NR	NR	NR	NR	0
HIST Cal-Sites	1.000		0	0	0	0	NR	0
SCH	0.250		0	0	NR	NR	NR	0
CDL	0.001		0	NR	NR	NR	NR	0
CERS HAZ WASTE	0.250		3	7	NR	NR	NR	10
Toxic Pits	1.000		0	0	0	0	NR	0
US CDL	0.001		0	NR	NR	NR	NR	0
Local Lists of Registered Storage Tanks								
SWEEPS UST	0.250		3	3	NR	NR	NR	6
HIST UST	0.250		4	3	NR	NR	NR	7
CA FID UST	0.250		2	2	NR	NR	NR	4
CERS TANKS	0.250		1	2	NR	NR	NR	3

MAP FINDINGS SUMMARY

Database	Search Distance (Miles)	Target Property	< 1/8	1/8 - 1/4	1/4 - 1/2	1/2 - 1	> 1	Total Plotted
Local Land Records								
LIENS	0.001		0	NR	NR	NR	NR	0
LIENS 2	0.001		0	NR	NR	NR	NR	0
DEED	0.500		0	0	0	NR	NR	0
Records of Emergency Release Reports								
HMIRS	0.001		0	NR	NR	NR	NR	0
CHMIRS	0.001		0	NR	NR	NR	NR	0
LDS	0.001		0	NR	NR	NR	NR	0
MCS	0.001		0	NR	NR	NR	NR	0
SPILLS 90	0.001		0	NR	NR	NR	NR	0
Other Ascertainable Records								
RCRA NonGen / NLR	0.250		6	13	NR	NR	NR	19
FUDS	1.000		0	0	0	0	NR	0
DOD	1.000		0	0	0	0	NR	0
SCRD DRYCLEANERS	0.500		0	0	0	NR	NR	0
US FIN ASSUR	0.001		0	NR	NR	NR	NR	0
EPA WATCH LIST	0.001		0	NR	NR	NR	NR	0
2020 COR ACTION	0.250		0	0	NR	NR	NR	0
TSCA	0.001		0	NR	NR	NR	NR	0
TRIS	0.001		0	NR	NR	NR	NR	0
SSTS	0.001		0	NR	NR	NR	NR	0
ROD	1.000		0	0	0	0	NR	0
RMP	0.001		0	NR	NR	NR	NR	0
RAATS	0.001		0	NR	NR	NR	NR	0
PRP	0.001		0	NR	NR	NR	NR	0
PADS	0.001		0	NR	NR	NR	NR	0
ICIS	0.001		0	NR	NR	NR	NR	0
FTTS	0.001		0	NR	NR	NR	NR	0
MLTS	0.001		0	NR	NR	NR	NR	0
COAL ASH DOE	0.001		0	NR	NR	NR	NR	0
COAL ASH EPA	0.500		0	0	0	NR	NR	0
PCB TRANSFORMER	0.001		0	NR	NR	NR	NR	0
RADINFO	0.001		0	NR	NR	NR	NR	0
HIST FTTS	0.001		0	NR	NR	NR	NR	0
DOT OPS	0.001		0	NR	NR	NR	NR	0
CONSENT	1.000		0	0	0	0	NR	0
INDIAN RESERV	1.000		0	0	0	0	NR	0
FUSRAP	1.000		0	0	0	0	NR	0
UMTRA	0.500		0	0	0	NR	NR	0
LEAD SMELTERS	0.001		0	NR	NR	NR	NR	0
US AIRS	0.001		0	NR	NR	NR	NR	0
US MINES	0.250		0	0	NR	NR	NR	0
ABANDONED MINES	0.250		0	0	NR	NR	NR	0
MINES MRDS	0.250		0	0	NR	NR	NR	0
FINDS	0.001		0	NR	NR	NR	NR	0
ECHO	0.001		0	NR	NR	NR	NR	0
DOCKET HWC	0.001		0	NR	NR	NR	NR	0
UXO	1.000		0	0	0	0	NR	0

MAP FINDINGS SUMMARY

Database	Search Distance (Miles)	Target Property	< 1/8	1/8 - 1/4	1/4 - 1/2	1/2 - 1	> 1	Total Plotted
FUELS PROGRAM	0.250		0	0	NR	NR	NR	0
PFAS NPL	0.250		0	0	NR	NR	NR	0
PFAS FEDERAL SITES	0.250		0	0	NR	NR	NR	0
PFAS TSCA	0.250		0	0	NR	NR	NR	0
PFAS TRIS	0.250		0	0	NR	NR	NR	0
PFAS RCRA MANIFEST	0.250		0	0	NR	NR	NR	0
PFAS ATSDR	0.250		0	0	NR	NR	NR	0
PFAS WQP	0.250		0	0	NR	NR	NR	0
PFAS NPDES	0.250		0	0	NR	NR	NR	0
PFAS ECHO	0.250		0	0	NR	NR	NR	0
PFAS ECHO FIRE TRAIN	0.250		0	0	NR	NR	NR	0
PFAS PT 139 AIRPORT	0.250		0	0	NR	NR	NR	0
AQUEOUS FOAM NRC	0.250		0	0	NR	NR	NR	0
BIOSOLIDS	0.001		0	NR	NR	NR	NR	0
PFAS	0.250		0	0	NR	NR	NR	0
AQUEOUS FOAM	0.250		0	0	NR	NR	NR	0
CA BOND EXP. PLAN	1.000		0	0	0	0	NR	0
CHROME PLATING	0.500		0	0	0	NR	NR	0
Cortese	0.500		4	4	7	NR	NR	15
CUPA Listings	0.250		0	0	NR	NR	NR	0
DRYCLEANERS	0.250		1	3	NR	NR	NR	4
EMI	0.001		0	NR	NR	NR	NR	0
ENF	0.001		0	NR	NR	NR	NR	0
Financial Assurance	0.001		0	NR	NR	NR	NR	0
ICE	0.001		0	NR	NR	NR	NR	0
HIST CORTESE	0.500		4	2	6	NR	NR	12
LOS ANGELES CO. HMS	0.001	1	0	NR	NR	NR	NR	1
HWP	1.000		0	0	0	0	NR	0
HWT	0.250		0	0	NR	NR	NR	0
HWTS	0.001		0	NR	NR	NR	NR	0
HAZNET	0.001		0	NR	NR	NR	NR	0
LA CO LF METHANE	0.500		0	0	0	NR	NR	0
MINES	0.250		0	0	NR	NR	NR	0
MWMP	0.250		0	0	NR	NR	NR	0
NPDES	0.001		0	NR	NR	NR	NR	0
PEST LIC	0.001		0	NR	NR	NR	NR	0
PROC	0.500		0	0	0	NR	NR	0
Notify 65	1.000		0	0	0	0	NR	0
HAZMAT	0.250		0	0	NR	NR	NR	0
HAZMAT LA	0.250		0	0	NR	NR	NR	0
Site Mitigation	0.001		0	NR	NR	NR	NR	0
UIC	0.001		0	NR	NR	NR	NR	0
UIC GEO	0.001		0	NR	NR	NR	NR	0
WASTEWATER PITS	0.500		0	0	0	NR	NR	0
WDS	0.001		0	NR	NR	NR	NR	0
WIP	0.250		0	0	NR	NR	NR	0
MILITARY PRIV SITES	0.001		0	NR	NR	NR	NR	0
PROJECT	0.001		0	NR	NR	NR	NR	0
WDR	0.001		0	NR	NR	NR	NR	0
CIWQS	0.001		1	NR	NR	NR	NR	1
CERS	0.001		0	NR	NR	NR	NR	0

MAP FINDINGS SUMMARY

Database	Search Distance (Miles)	Target Property	< 1/8	1/8 - 1/4	1/4 - 1/2	1/2 - 1	> 1	Total Plotted
NON-CASE INFO	0.001		0	NR	NR	NR	NR	0
OTHER OIL GAS	0.001		0	NR	NR	NR	NR	0
PROD WATER PONDS	0.001		0	NR	NR	NR	NR	0
SAMPLING POINT	0.001		0	NR	NR	NR	NR	0
WELL STIM PROJ	0.001		0	NR	NR	NR	NR	0
E MANIFEST	0.250		3	9	NR	NR	NR	12
PFAS PROJECT	0.250		0	0	NR	NR	NR	0
UST FINDER	0.250		1	2	NR	NR	NR	3
UST FINDER RELEASE	0.500		6	4	8	NR	NR	18
EDR HIGH RISK HISTORICAL RECORDS								
EDR Exclusive Records								
EDR MGP	1.000		0	0	0	0	NR	0
EDR Hist Auto	0.125		2	NR	NR	NR	NR	2
EDR Hist Cleaner	0.125		0	NR	NR	NR	NR	0
EDR RECOVERED GOVERNMENT ARCHIVES								
Exclusive Recovered Govt. Archives								
RGA LF	0.001		0	NR	NR	NR	NR	0
RGA LUST	0.001		0	NR	NR	NR	NR	0
- Totals --		1	55	68	32	1	0	157

NOTES:

TP = Target Property

NR = Not Requested at this Search Distance

Sites may be listed in more than one database

A1 Target Property | **CORNERSTONE ARTESIA DEV**
17610 PIONEER BLVD
ARTESIA, CA 90701 | **LOS ANGELES CO. HMS** | **S122217990**
N/A

Site 1 of 6 in cluster A

Actual: 56 ft.

LOS ANGELES CO. HMS:

Name:	CORNERSTONE ARTESIA DEV
Address:	17610 PIONEER BLVD
City,State,Zip:	ARTESIA, CA 907014063
Region:	LA
Permit Category:	Not reported
Facility Id:	035678-064840
Facility Type:	Not reported
Facility Status:	OPEN
Area:	1D
Permit Number:	Not reported
Permit Status:	Not reported

A2 | **RICHANCE ARTESIA CENTER**
17618 PIONEER BLVD
ARTESIA, CA 90701 | **CIWQS** | **S121668095**
N/A

< 1/8
1 ft.

Site 2 of 6 in cluster A

Relative: Higher

Actual: 56 ft.

CIWQS:

Name:	RICHANCE ARTESIA CENTER
Address:	17618 PIONEER BLVD
City,State,Zip:	ARTESIA, CA 90701
Agency:	Andy Hsu
Agency Address:	18999 Summer Ave, Artesia, CA 90701
Place/Project Type:	Construction - Commercial
SIC/NAICS:	Not reported
Region:	4
Program:	CONSTW
Regulatory Measure Status:	Terminated
Regulatory Measure Type:	Storm water construction
Order Number:	2009-0009-DWQ
WDID:	4 19C344852
NPDES Number:	CAS000002
Adoption Date:	Not reported
Effective Date:	12/11/2006
Termination Date:	09/02/2010
Expiration/Review Date:	Not reported
Design Flow:	Not reported
Major/Minor:	Not reported
Complexity:	Not reported
TTWQ:	Not reported
Enforcement Actions within 5 years:	0
Violations within 5 years:	0
Latitude:	Not reported
Longitude:	Not reported

A3 West < 1/8 0.022 mi. 116 ft. | **99 RANCH MARKET #17**
17713 PIONEER BLVD
ARTESIA, CA 90701

Site 3 of 6 in cluster A

RCRA NonGen / NLR | **1024843420**
CAL000394792

Relative: Higher

Actual: 56 ft.

RCRA Listings:

Date Form Received by Agency:	20140307
Handler Name:	99 Ranch Market #17
Handler Address:	17713 Pioneer Blvd
Handler City,State,Zip:	ARTESIA, CA 90701
EPA ID:	CAL000394792
Contact Name:	ISAAC CHU
Contact Address:	6281 REGIO AVE
Contact City,State,Zip:	BUENA PARK, CA 90620
Contact Telephone:	714-889-9763
Contact Fax:	Not reported
Contact Email:	ISAACC@TAWA.COM
Contact Title:	Not reported
EPA Region:	09
Land Type:	Not reported
Federal Waste Generator Description:	Not a generator, verified
Non-Notifier:	Not reported
Biennial Report Cycle:	Not reported
Accessibility:	Not reported
Active Site Indicator:	Handler Activities
State District Owner:	Not reported
State District:	Not reported
Mailing Address:	6281 REGIO AVE
Mailing City,State,Zip:	BUENA PARK, CA 90620-1023
Owner Name:	Tawa Supermarket Inc
Owner Type:	Other
Operator Name:	Isaac Chu
Operator Type:	Other
Short-Term Generator Activity:	No
Importer Activity:	No
Mixed Waste Generator:	No
Transporter Activity:	No
Transfer Facility Activity:	No
Recycler Activity with Storage:	No
Small Quantity On-Site Burner Exemption:	No
Smelting Melting and Refining Furnace Exemption:	No
Underground Injection Control:	No
Off-Site Waste Receipt:	No
Universal Waste Indicator:	Yes
Universal Waste Destination Facility:	Yes
Federal Universal Waste:	No
Active Site State-Reg Handler:	---
Federal Facility Indicator:	Not reported
Hazardous Secondary Material Indicator:	N
Sub-Part K Indicator:	Not reported
2018 GPRA Permit Baseline:	Not on the Baseline
2018 GPRA Renewals Baseline:	Not on the Baseline
202 GPRA Corrective Action Baseline:	No
Subject to Corrective Action Universe:	No
Non-TSDFs Where RCRA CA has Been Imposed Universe:	No
Corrective Action Priority Ranking:	No NCAPS ranking
Environmental Control Indicator:	No
Institutional Control Indicator:	No

99 RANCH MARKET #17 (Continued) **1024843420**

Human Exposure Controls Indicator:	N/A
Groundwater Controls Indicator:	N/A
Significant Non-Complier Universe:	No
Unaddressed Significant Non-Complier Universe:	No
Addressed Significant Non-Complier Universe:	No
Significant Non-Complier With a Compliance Schedule Universe:	No
Financial Assurance Required:	Not reported
Handler Date of Last Change:	20180906
Recognized Trader-Importer:	No
Recognized Trader-Exporter:	No
Importer of Spent Lead Acid Batteries:	No
Exporter of Spent Lead Acid Batteries:	No
Recycler Activity Without Storage:	No
Manifest Broker:	No
Sub-Part P Indicator:	No

Handler - Owner Operator:

Owner/Operator Indicator:	Operator
Owner/Operator Name: ISAAC CHU	
Legal Status:	Other
Date Became Current:	Not reported
Date Ended Current:	Not reported
Owner/Operator Address:	6281 REGIO AVE
Owner/Operator City,State,Zip:	BUENA PARK, CA 90620
Owner/Operator Telephone:	714-889-9763
Owner/Operator Telephone Ext:	Not reported
Owner/Operator Fax:	Not reported
Owner/Operator Email:	Not reported

Owner/Operator Indicator:	Owner
Owner/Operator Name: TAWA SUPERMARKET INC	
Legal Status:	Other
Date Became Current:	Not reported
Date Ended Current:	Not reported
Owner/Operator Address:	6281 REGIO AVE
Owner/Operator City,State,Zip:	BUENA PARK, CA 90620-1023
Owner/Operator Telephone:	714-521-8899
Owner/Operator Telephone Ext:	Not reported
Owner/Operator Fax:	Not reported
Owner/Operator Email:	Not reported

Historic Generators:

Receive Date:	20140307
Handler Name: 99 RANCH MARKET #17	
Federal Waste Generator Description:	Not a generator, verified
State District Owner:	Not reported
Large Quantity Handler of Universal Waste:	No
Recognized Trader Importer:	No
Recognized Trader Exporter:	No
Spent Lead Acid Battery Importer:	No
Spent Lead Acid Battery Exporter:	No
Current Record:	Yes
Non Storage Recycler Activity:	Not reported
Electronic Manifest Broker:	Not reported

99 RANCH MARKET #17 (Continued) **1024843420**

List of NAICS Codes and Descriptions:
NAICS Code: 45291
NAICS Description: WAREHOUSE CLUBS AND SUPERCENTERS

Facility Has Received Notices of Violations:
Violations: No Violations Found

Evaluation Action Summary:
Evaluations: No Evaluations Found

A4 West < 1/8 0.022 mi. 116 ft. | **TAWA SUPERMARKET DBA 99 RANCH** | **CERS HAZ WASTE** | **S105696613**
17713 PIONEER BLVD | **LOS ANGELES CO. HMS** | **N/A**
ARTESIA, CA 90701 | **HWTS**
HAZNET
Site 4 of 6 in cluster A | **CERS**

Relative: Higher
Actual: 56 ft.

CERS HAZ WASTE:
Name: 99 RANCH MARKET #17
Address: 17713 PIONEER BLVD.
City,State,Zip: ARTESIA, CA 90701
Site ID: 1868
CERS ID: 10514089
CERS Description: Hazardous Waste Generator

LOS ANGELES CO. HMS:
Name: TAWA SUPERMARKET DBA 99 RANCH
Address: 17713 PIONEER BLVD
City,State,Zip: ARTESIA, CA 907014010
Region: LA
Permit Category: I
Facility Id: 027038-037951
Facility Type: 01
Facility Status: Permit
Area: 1D
Permit Number: 000375277
Permit Status: Permit

Name: TAWA SUPERMARKET DBA 99 RANCH
Address: 17713 PIONEER BLVD
City,State,Zip: ARTESIA, CA 907014010
Region: LA
Permit Category: I
Facility Id: 027038-037951
Facility Type: 01
Facility Status: Permit
Area: 1D
Permit Number: 000949777
Permit Status: Permit

Name: CHANG AN STYLE KITCHEN
Address: 17713 PIONEER BLVD
City,State,Zip: ARTESIA, CA 907014010
Region: LA
Permit Category: Not reported
Facility Id: 027038-070928

TAWA SUPERMARKET DBA 99 RANCH (Continued) **S105696613**

Facility Type: Not reported
Facility Status: OPEN
Area: 1D
Permit Number: Not reported
Permit Status: Not reported

HWTS:

Name:	99 RANCH MARKET #17
Address:	17713 PIONEER BLVD
Address 2:	Not reported
City,State,Zip:	ARTESIA, CA 90701
EPA ID:	CAL000394792
Inactive Date:	Not reported
Create Date:	03/07/2014
Last Act Date:	Not reported
Mailing Name:	Not reported
Mailing Address:	6338 REGIO AVE
Mailing Address 2:	Not reported
Mailing City,State,Zip:	BUENA PARK, CA 906201023
Owner Name:	TAWA SUPERMARKET INC
Owner Address:	6338 REGIO AVE
Owner Address 2:	Not reported
Owner City,State,Zip:	BUENA PARK, CA 906201023
Owner Phone:	Not reported
Owner Fax:	Not reported
Contact Name:	ISAAC CHU
Contact Address:	6338 REGIO AVE
Contact Address 2:	Not reported
City,State,Zip:	BUENA PARK, CA 90620
Contact Phone:	Not reported
Contact Fax:	Not reported
Facility Status:	Active
Facility Type:	PERMANENT
Category:	STATE
Latitude:	33.87040033
Longitude:	-118.0823658

NAICS:

EPA ID:	CAL000394792
Create Date:	2014-03-07 14:32:32.107
NAICS Code:	45291
NAICS Description:	Warehouse Clubs and Superstores
Issued EPA ID Date:	2014-03-07 14:32:32.10000
Inactive Date:	Not reported
Facility Name:	99 RANCH MARKET #17
Facility Address:	17713 PIONEER BLVD
Facility Address 2:	Not reported
Facility City:	ARTESIA
Facility County:	Not reported
Facility State:	CA
Facility Zip:	90701

HAZNET:

Name:	99 RANCH MARKET #17
Address:	17713 PIONEER BLVD
Address 2:	Not reported

TAWA SUPERMARKET DBA 99 RANCH (Continued) **S105696613**

City,State,Zip:	ARTESIA, CA 90701
Contact:	ISAAC CHU
Telephone:	7148899763
Mailing Name:	Not reported
Mailing Address:	6281 REGIO AVE
Year:	2017
Gepaid:	CAL000394792
TSD EPA ID:	CAD008364432
CA Waste Code:	181 - Other inorganic solid waste
Disposal Method:	H141 - Storage, Bulking, And/Or Transfer Off Site--No Treatment/Reovery (H010-H129) Or (H131-H135)
Tons:	0.0785

Additional Info:

Year:	2017
Gen EPA ID:	CAL000394792
Shipment Date:	20170429
Creation Date:	5/9/2018 18:31:26
Receipt Date:	20170508
Manifest ID:	010203482FLE
Trans EPA ID:	MNS000110924
Trans Name:	STERICYCLE SPECIALTY WASTE SOLUTIONS INC
Trans 2 EPA ID:	CAD983649880
Trans 2 Name:	PSC ENVIRONMENTAL SERVICES LP
TSDF EPA ID:	CAD008364432
Trans Name:	RHO CHEM LLC
TSDF Alt EPA ID:	Not reported
TSDF Alt Name:	Not reported
Waste Code Description:	181 - Other inorganic solid waste Organics
RCRA Code:	Not reported
Meth Code:	H141 - Storage, Bulking, And/Or Transfer Off Site--No Treatment/Reovery (H010-H129) Or (H131-H135)
Quantity Tons:	0.0785
Waste Quantity:	157
Quantity Unit:	P
Additional Code 1:	Not reported
Additional Code 2:	Not reported
Additional Code 3:	Not reported
Additional Code 4:	Not reported
Additional Code 5:	Not reported

CERS:

Name:	99 RANCH MARKET #17
Address:	17713 PIONEER BLVD.
City,State,Zip:	ARTESIA, CA 90701
Site ID:	1868
CERS ID:	10514089
CERS Description:	Chemical Storage Facilities

Violations:

Site ID:	1868
Site Name:	99 Ranch Market #17
Violation Date:	04-01-2019
Citation:	49 CFR 1 172 - U.S. Code of Federal Regulations, Title 49, Chapter 1,

TAWA SUPERMARKET DBA 99 RANCH (Continued) **S105696613**

	Section(s) 172
Violation Description:	Failure of the universal waste handler to transfer universal waste to another universal waste handler, or appropriate destination facility. Failure to package, label, mark and placard shipments and prepare shipping papers for any universal waste that meets the hazardous materials definition in accordance with DOT 49 CFR parts 171-180.
Violation Notes:	Returned to compliance on 04/16/2019. OBSERVATION: Universal Waste Handler (UWH) failed to properly package, label, mark, placard, or prepare and retain shipping papers for all universal waste being shipped to another universal waste handler, destination facility, or foreign facility. At the time of field visit, operator unable to show proof of proper disposal of the used fluorescent light bulbs. CORRECTIVE ACTION: Submit statement of compliance and/or a photo of the waste labeled properly to CUPA demonstrating that all universal waste noted above have been properly packaged, labeled, marked, placarded, or prepared and retain shipping papers.
Violation Division:	Los Angeles County Fire Department
Violation Program:	HW
Violation Source:	CERS,
Site ID:	1868
Site Name:	99 Ranch Market #17
Violation Date:	02-01-2022
Citation:	HSC 6.95 25508(a)(3) - California Health and Safety Code, Chapter 6.95, Section(s) 25508(a)(3)
Violation Description:	Failure to establish and electronically submit an adequate emergency response plan and procedures for a release or threatened release of a hazardous material.
Violation Notes:	Returned to compliance on 02/25/2022. OBSERVATION: Update and complete the Consolidated Emergency Response/Contingency Plan including the missing information (location of the Emergency Equipment) on page 3. Section G, as discussed during the walk-through. CORRECTIVE ACTION: Log in to CERS via cers.calepa.ca.gov to complete/update and electronically submit the updated Consolidated Emergency Response/Contingency Plan. Complete, print name, sign, date and submit the Certification of Compliance, attached to this report, to CUPA by compliance date. This item was completed at the time of walk-through.
Violation Division:	Los Angeles County Fire Department
Violation Program:	HMRRP
Violation Source:	CERS,
Site ID:	1868
Site Name:	99 Ranch Market #17
Violation Date:	02-01-2022
Citation:	HSC 6.5 25123.3(h)(1) - California Health and Safety Code, Chapter 6.5, Section(s) 25123.3(h)(1)
Violation Description:	Failure to send hazardous waste offsite for treatment, storage, or disposal within 180 days (or 270 days if waste is transported over 200 miles) for a generator who generates less than 1000 kilogram per month if all of the following conditions are met: (1) The quantity of hazardous waste accumulated onsite never exceeds 6,000 kilograms. (2) The generator complies with the requirements of 40 Code of Federal Regulations section 262.34(d), (e) and (f). (3) The generator does not hold acutely hazardous waste or extremely hazardous waste in an amount greater than one kilogram for more than 90 days.
Violation Notes:	Returned to compliance on 02/24/2022. OBSERVATION: A 15 gallon bin

TAWA SUPERMARKET DBA 99 RANCH (Continued) **S105696613**

used to store Corrosive Base with hazardous waste label indicating accumulation start date of 4/23/2019. No hazardous waste disposal record available indicating the latest disposal of hazardous waste available at the time of facility visit. CORRECTIVE ACTION: Dispose of hazardous waste that has been stored over the applicable time limit. Submit a copy of the hazardous waste disposal record (manifest/receipt, etc) along with the completed and signed Certification of Compliance.

Violation Division: Los Angeles County Fire Department
Violation Program: HW
Violation Source: CERS,

Site ID: 1868
Site Name: 99 Ranch Market #17
Violation Date: 02-01-2022
Citation: HSC 6.95 25508(a)(3) - California Health and Safety Code, Chapter 6.95, Section(s) 25508(a)(3)
Violation Description: Failure to complete and electronically submit hazardous material inventory information for all reportable hazardous materials on site at or above reportable quantities.
Violation Notes: Returned to compliance on 02/25/2022. OBSERVATION: Liquefied Petroleum Gas noted on Hazardous Materials Inventory submitted on 1/12/2022 is missing the largest container quantity. CORRECTIVE ACTION: - Review the Hazardous Materials Inventory and update the largest container quantity. - Log in to CERS via cers.calepa.ca.gov to complete/update and electronically submit the chemical inventory information for all reportable hazardous materials on site at or above reportable quantities. - Complete and submit the Certification of Compliance via email to CUPA Inspector by compliance date.
Violation Division: Los Angeles County Fire Department
Violation Program: HMRRP
Violation Source: CERS,

Site ID: 1868
Site Name: 99 Ranch Market #17
Violation Date: 11-20-2015
Citation: HSC 6.95 25508(a)(1) - California Health and Safety Code, Chapter 6.95, Section(s) 25508(a)(1)
Violation Description: Failure to complete and electronically submit hazardous material inventory information for all reportable hazardous materials on site at or above reportable quantities.
Violation Notes: Returned to compliance on 12/08/2015. OBSERVATION: The amount of propane (liquefied petroleum gas) reported is incorrect. Amount reported in CERS is 38.8 cubic feet. Observed 4 cylinders of propane with a total of 32 gallons of propane. Please report propane in gallon. CORRECTIVE ACTION: Complete and submit the Hazardous Materials Inventory Chemical Description page for all materials listed above electronically in the California Environmental Reporting System (CERS).
Violation Division: Los Angeles County Fire Department
Violation Program: HMRRP
Violation Source: CERS,

Site ID: 1868
Site Name: 99 Ranch Market #17
Violation Date: 04-01-2019
Citation: 22 CCR 12 66262.34(f) - California Code of Regulations, Title 22,

TAWA SUPERMARKET DBA 99 RANCH (Continued) **S105696613**

	Chapter 12, Section(s) 66262.34(f)
Violation Description:	Failure to properly label hazardous waste accumulation containers and portable tanks with the following requirements: "Hazardous Waste", name and address of the generator, physical and chemical characteristics of the Hazardous Waste, and starting accumulation date.
Violation Notes:	Returned to compliance on 04/16/2019. OBSERVATION: A 20 gallon plastic bin used to store Toxics located in the HazWaste area was observed without the accumulation start date. A damaged container of liquid soap was inside the container at the time of walk-through. CORRECTIVE ACTION: Submit statement of compliance and/or a photo of the waste labeled properly by 5/1/2019
Violation Division:	Los Angeles County Fire Department
Violation Program:	HW
Violation Source:	CERS,
Site ID:	1868
Site Name:	99 Ranch Market #17
Violation Date:	11-20-2015
Citation:	HSC 6.95 25508(a)(1) - California Health and Safety Code, Chapter 6.95, Section(s) 25508(a)(1)
Violation Description:	Failure to complete and electronically submit a site map with all required content.
Violation Notes:	Returned to compliance on 12/08/2015. OBSERVATION: The annotated site map submitted to the CUPA does not include locations of evacuation staging areas. CORRECTIVE ACTION: Revise the annotated Site Map to include all required content and submit electronically in the California Environmental Reporting System (CERS).
Violation Division:	Los Angeles County Fire Department
Violation Program:	HMRRP
Violation Source:	CERS,
Site ID:	1868
Site Name:	99 Ranch Market #17
Violation Date:	04-01-2019
Citation:	22 CCR 11 66261.7 - California Code of Regulations, Title 22, Chapter 11, Section(s) 66261.7
Violation Description:	Failure to manage empty containers greater than 5 gallons in capacity that previously held a hazardous material/waste in accordance with 22 CCR 11 66261.7 including but not limited to the following: (e)(2)By reclaiming its scrap value onsite or shipping the container or inner liner to a person who reclaims its scrap value; or (3) By reconditioning or re manufacturing the container or inner liner onsite for subsequent reuse, or shipping the container or inner liner to a person who reconditions or re-manufactures the container or inner liner; or (4) By shipping the container or inner liner to a supplier or to another intermediate collection location for accumulation prior to managing the container or inner liner pursuant to subsections (e)(2) or (e)(3) of 22 CCR 11 66261.7; or (i) By shipping the container or inner liner back to the supplier for the purpose of being refilled. (f) A container or an inner liner removed from a container larger than five gallons in capacity which is managed pursuant to subsection (e) of 22 CCR 11 66261.7 shall be marked with the date it has been emptied and shall be managed within one year of being emptied.
Violation Notes:	Returned to compliance on 04/16/2019. OBSERVATION: At the time of inspection, observed a 55 gallon empty drum inside the rear storage

TAWA SUPERMARKET DBA 99 RANCH (Continued) **S105696613**

room. CORRECTIVE ACTION: A container larger than 5 gallons in capacity which previously held hazardous materials shall be marked empty and the date it has been emptied. Empty container shall be managed within one year of being emptied CCR 66261.7 Affix the labels to the empty containers and submit statement of compliance and/or a photo by 5/1/2019.

Violation Division: Los Angeles County Fire Department
Violation Program: HW
Violation Source: CERS,

Site ID: 1868
Site Name: 99 Ranch Market #17
Violation Date: 04-01-2019
Citation: 22 CCR 12 66262.40(a) - California Code of Regulations, Title 22, Chapter 12, Section(s) 66262.40(a)
Violation Description: Failure to keep a copy of each properly signed manifest for at least three years from the date the waste was accepted by the initial transporter. The manifest signed at the time the waste was accepted for transport shall be kept until receiving a signed copy from the designated facility which received the waste.
Violation Notes: Returned to compliance on 04/16/2019. OBSERVATION: Uniform Hazardous Waste Manifests for Toxics & State Regulated Wastes, Aerosols, Flammables & Combustibles, Corrosive Bases, Oxidizers, Corrosive Acidic were not available at the time of inspection. CORRECTIVE ACTION: Locate a copy of all manifests for Toxics & State Regulated Wastes, Aerosols, Flammables & Combustibles, Corrosive Bases, Oxidizers, Corrosive Acidic and submit statement of compliance and/or a photo to the CUPA by 5/1/2019.
Violation Division: Los Angeles County Fire Department
Violation Program: HW
Violation Source: CERS,

Evaluation:
Eval General Type: Compliance Evaluation Inspection
Eval Date: 04-01-2019
Violations Found: No
Eval Type: Routine done by local agency
Eval Notes: MING WEI TAN RECEIVER
Eval Division: Los Angeles County Fire Department
Eval Program: HMRRP
Eval Source: CERS,

Eval General Type: Compliance Evaluation Inspection
Eval Date: 04-01-2019
Violations Found: Yes
Eval Type: Routine done by local agency
Eval Notes: MING WEI TAN RECEIVER
Eval Division: Los Angeles County Fire Department
Eval Program: HW
Eval Source: CERS,

Eval General Type: Compliance Evaluation Inspection
Eval Date: 02-01-2022
Violations Found: Yes
Eval Type: Routine done by local agency
Eval Notes: PATRICK CHEN STORE MANAGER
Eval Division: Los Angeles County Fire Department

TAWA SUPERMARKET DBA 99 RANCH (Continued) **S105696613**

Eval Program: HMRRP
Eval Source: CERS,

Eval General Type: Compliance Evaluation Inspection
Eval Date: 02-01-2022
Violations Found: Yes
Eval Type: Routine done by local agency
Eval Notes: PATRICK CHEN STORE MANAGER
Eval Division: Los Angeles County Fire Department
Eval Program: HW
Eval Source: CERS,

Eval General Type: Compliance Evaluation Inspection
Eval Date: 11-20-2015
Violations Found: No
Eval Type: Routine done by local agency
Eval Notes: David Wang, Store Manager
Eval Division: Los Angeles County Fire Department
Eval Program: HW
Eval Source: CERS,

Eval General Type: Other/Unknown
Eval Date: 02-25-2022
Violations Found: No
Eval Type: Other, not routine, done by local agency
Eval Notes: In office follow up review Routine inspection conducted on 2/1/2022
Eval Division: Los Angeles County Fire Department
Eval Program: HMRRP
Eval Source: CERS,

Eval General Type: Compliance Evaluation Inspection
Eval Date: 11-20-2015
Violations Found: Yes
Eval Type: Routine done by local agency
Eval Notes: David Wang, Store Manager
Eval Division: Los Angeles County Fire Department
Eval Program: HMRRP
Eval Source: CERS,

Eval General Type: Other/Unknown
Eval Date: 12-08-2015
Violations Found: No
Eval Type: Other, not routine, done by local agency
Eval Notes: CERS review and acceptance
Eval Division: Los Angeles County Fire Department
Eval Program: HMRRP
Eval Source: CERS,

Eval General Type: Other/Unknown
Eval Date: 02-25-2022
Violations Found: No
Eval Type: Other, not routine, done by local agency
Eval Notes: In office follow up review Routine inspection conducted on 2/1/2022
Eval Division: Los Angeles County Fire Department
Eval Program: HW
Eval Source: CERS,

TAWA SUPERMARKET DBA 99 RANCH (Continued) **S105696613**

Eval General Type:	Other/Unknown
Eval Date:	04-18-2019
Violations Found:	No
Eval Type:	Other, not routine, done by local agency
Eval Notes:	4/18/2019 C Nugas Rcvd via email: - Certification of Compliance - BOL for light bulbs - photo showing labels on container Corrective actions completed - NOV dated 4/1/2019 abated.
Eval Division:	Los Angeles County Fire Department
Eval Program:	HW
Eval Source:	CERS,

Affiliation:

Affiliation Type Desc:	CUPA District
Entity Name:	Los Angeles County Fire
Entity Title:	Not reported
Affiliation Address:	5825 Rickenbacker Road
Affiliation City:	Commerce
Affiliation State:	CA
Affiliation Country:	Not reported
Affiliation Zip:	90040-3027
Affiliation Phone:	(323) 890-4000,

Affiliation Type Desc:	Document Preparer
Entity Name:	Isaac Chu
Entity Title:	Not reported
Affiliation Address:	Not reported
Affiliation City:	Not reported
Affiliation State:	Not reported
Affiliation Country:	Not reported
Affiliation Zip:	Not reported
Affiliation Phone:	,

Affiliation Type Desc:	Facility Mailing Address
Entity Name:	Mailing Address
Entity Title:	Not reported
Affiliation Address:	6338 Regio Ave
Affiliation City:	Buena Park
Affiliation State:	CA
Affiliation Country:	Not reported
Affiliation Zip:	90620
Affiliation Phone:	,

Affiliation Type Desc:	Identification Signer
Entity Name:	Isaac Chu
Entity Title:	Compliance Auditing & Safety
Affiliation Address:	Not reported
Affiliation City:	Not reported
Affiliation State:	Not reported
Affiliation Country:	Not reported
Affiliation Zip:	Not reported
Affiliation Phone:	,

Affiliation Type Desc:	Parent Corporation
Entity Name:	Tawa Supermarket, Inc.
Entity Title:	Not reported
Affiliation Address:	Not reported
Affiliation City:	Not reported

TAWA SUPERMARKET DBA 99 RANCH (Continued) **S105696613**

Affiliation State:	Not reported
Affiliation Country:	Not reported
Affiliation Zip:	Not reported
Affiliation Phone:	,
Affiliation Type Desc:	Environmental Contact
Entity Name:	Isaac Chu
Entity Title:	Not reported
Affiliation Address:	6338 Regio Ave
Affiliation City:	Buena Park
Affiliation State:	CA
Affiliation Country:	Not reported
Affiliation Zip:	90620
Affiliation Phone:	,
Affiliation Type Desc:	Legal Owner
Entity Name:	Tawa Supermarket, Inc.
Entity Title:	Not reported
Affiliation Address:	6338 Regio Ave
Affiliation City:	Buena Park
Affiliation State:	CA
Affiliation Country:	United States
Affiliation Zip:	90620
Affiliation Phone:	(714) 521-8899,
Affiliation Type Desc:	Operator
Entity Name:	Tawa Supermarket, Inc.
Entity Title:	Not reported
Affiliation Address:	Not reported
Affiliation City:	Not reported
Affiliation State:	Not reported
Affiliation Country:	Not reported
Affiliation Zip:	Not reported
Affiliation Phone:	(714) 521-8899,

A5
West
< 1/8
0.025 mi.
131 ft.

TALLY HO APARTMENTS **RCRA NonGen / NLR** **1026040832**
17701 PIONEER BLVD **E MANIFEST** **CAC003046940**
ARTESIA, CA 90701

Site 5 of 6 in cluster A

Relative:
Higher

Actual:
56 ft.

RCRA Listings:

Date Form Received by Agency:	20191212
Handler Name:	Tally Ho Apartments
Handler Address:	17701 Pioneer Blvd
Handler City,State,Zip:	ARTESIA, CA 90701-4010
EPA ID:	CAC003046940
Contact Name:	TALLY HO APARTMENTS
Contact Address:	17701 PIONEER BLVD
Contact City,State,Zip:	ARTESIA, CA 90701-4010
Contact Telephone:	562-920-1762
Contact Fax:	Not reported
Contact Email:	GABRIELLE@PGJENVIRONMENTAL.COM
Contact Title:	Not reported
EPA Region:	09
Land Type:	Not reported
Federal Waste Generator Description:	Not a generator, verified

TALLY HO APARTMENTS (Continued) **1026040832**

Non-Notifier:	Not reported
Biennial Report Cycle:	Not reported
Accessibility:	Not reported
Active Site Indicator:	Not reported
State District Owner:	Not reported
State District:	Not reported
Mailing Address:	17701 PIONEER BLVD
Mailing City,State,Zip:	ARTESIA, CA 90701-4010
Owner Name:	Tally Ho Apartments
Owner Type:	Other
Operator Name:	Tally Ho Apartments
Operator Type:	Other
Short-Term Generator Activity:	No
Importer Activity:	No
Mixed Waste Generator:	No
Transporter Activity:	No
Transfer Facility Activity:	No
Recycler Activity with Storage:	No
Small Quantity On-Site Burner Exemption:	No
Smelting Melting and Refining Furnace Exemption:	No
Underground Injection Control:	No
Off-Site Waste Receipt:	No
Universal Waste Indicator:	No
Universal Waste Destination Facility:	No
Federal Universal Waste:	No
Active Site State-Reg Handler:	---
Federal Facility Indicator:	Not reported
Hazardous Secondary Material Indicator:	N
Sub-Part K Indicator:	Not reported
2018 GPRA Permit Baseline:	Not on the Baseline
2018 GPRA Renewals Baseline:	Not on the Baseline
202 GPRA Corrective Action Baseline:	No
Subject to Corrective Action Universe:	No
Non-TSDFs Where RCRA CA has Been Imposed Universe:	No
Corrective Action Priority Ranking:	No NCAPS ranking
Environmental Control Indicator:	No
Institutional Control Indicator:	No
Human Exposure Controls Indicator:	N/A
Groundwater Controls Indicator:	N/A
Significant Non-Complier Universe:	No
Unaddressed Significant Non-Complier Universe:	No
Addressed Significant Non-Complier Universe:	No
Significant Non-Complier With a Compliance Schedule Universe:	No
Financial Assurance Required:	Not reported
Handler Date of Last Change:	20200210
Recognized Trader-Importer:	No
Recognized Trader-Exporter:	No
Importer of Spent Lead Acid Batteries:	No
Exporter of Spent Lead Acid Batteries:	No
Recycler Activity Without Storage:	No
Manifest Broker:	No
Sub-Part P Indicator:	No

Handler - Owner Operator:
Owner/Operator Indicator: Owner
Owner/Operator Name: TALLY HO APARTMENTS

TALLY HO APARTMENTS (Continued) **1026040832**

Legal Status: Other
Date Became Current: Not reported
Date Ended Current: Not reported
Owner/Operator Address: 17701 PIONEER BLVD
Owner/Operator City,State,Zip: ARTESIA, CA 90701-4010
Owner/Operator Telephone: 562-920-1762
Owner/Operator Telephone Ext: Not reported
Owner/Operator Fax: Not reported
Owner/Operator Email: Not reported

Owner/Operator Indicator: Operator
Owner/Operator Name: TALLY HO APARTMENTS
Legal Status: Other
Date Became Current: Not reported
Date Ended Current: Not reported
Owner/Operator Address: 17701 PIONEER BLVD
Owner/Operator City,State,Zip: ARTESIA, CA 90701-4010
Owner/Operator Telephone: 562-920-1762
Owner/Operator Telephone Ext: Not reported
Owner/Operator Fax: Not reported
Owner/Operator Email: Not reported

Historic Generators:
Receive Date: 20191212
Handler Name: TALLY HO APARTMENTS
Federal Waste Generator Description: Not a generator, verified
State District Owner: Not reported
Large Quantity Handler of Universal Waste: No
Recognized Trader Importer: No
Recognized Trader Exporter: No
Spent Lead Acid Battery Importer: No
Spent Lead Acid Battery Exporter: No
Current Record: Yes
Non Storage Recycler Activity: Not reported
Electronic Manifest Broker: Not reported

List of NAICS Codes and Descriptions:
NAICS Code: 56299
NAICS Description: ALL OTHER WASTE MANAGEMENT SERVICES

Facility Has Received Notices of Violations:
Violations: No Violations Found

Evaluation Action Summary:
Evaluations: No Evaluations Found

E MANIFEST:
Manifest Tracking Number: 019677620JJK
Last Updated Date: 20200403
Shipped Date: 20191213
Received Date: 20191223
Manifest Status: Corrected
Submission Type: DataImage5Copy
Origin Type: Web

TALLY HO APARTMENTS (Continued) **1026040832**

Generator EPA ID:	CAC003046940
Generator Name:	TALLY HO APARTMENTS
Generator Mail Street Number:	Not reported
Generator Mail Street 1:	17701 PIONEER BLVD
Generator Mail Street 2:	Not reported
Generator Mail City:	ARTESIA
Generator Mail State:	CA
Generator Mail Zip:	90701-4010
Generator Location Street Number:	Not reported
Generator Location Street 1:	17701 PIONEER BLVD
Generator Location Street 2:	Not reported
Generator Location City:	ARTESIA
Generator Location Zip:	90701-4010
Generator Location State:	CA
Generator Contact Company Name:	Not reported
Designated Facility EPA ID:	AZR000520882
Designated Facility Name:	LA PAZ COUNTY REGIONAL LANDFILL
Designated Facility Mail Street Number:	Not reported
Designated Facility Mail Street 1:	MILE POST 128
Designated Facility Mail Street 2:	26999 HIGHWAY 95
Designated Facility Mail City:	PARKER
Designated Facility Mail Zip:	85344
Designated Facility Mail State:	AZ
Designated Facility Location Street Number:	Not reported
Designated Facility Location Street 1:	26999 HIGHWAY 95
Designated Facility Location Street 2:	Not reported
Designated Facility Location City:	PARKER
Designated Facility Location Zip:	85344
Designated Facility Location State:	AZ
Designated Facility Contact Company Name:	Not reported
Manifest Residue Indicator:	N
Rejection Indicator:	N

State Waste:

Manifest Tracking Number:	019677620JJK
Waste Line Number:	1
State Waste Code Owner:	CA
State Waste Code:	151
State Waste:	Asbestos-containing waste

Transporter:

Manifest Tracking Number:	019677620JJK
Transporter Line Number:	1
Transporter EPA ID:	CAR000049064
Transporter Name:	E C T I
Manifest Tracking Number:	019677620JJK
Transporter Line Number:	2
Transporter EPA ID:	CAR000045963
Transporter Name:	Aro Trucking Inc

Waste Line:

Manifest Tracking Number:	019677620JJK
Waste Line Number:	1
U.S. DOT Hazardous Indicator:	Y
U.S. DOT ID Number:	NA2212

TALLY HO APARTMENTS (Continued) **1026040832**

U.S. DOT Description:	R.Q. Na2212, Asbestos 9 Pgiii
Non-Hazardous Waste Description:	Not reported
Number of Containers:	11
Container Type Code:	BA
Container Type Description:	Burlap, cloth, paper, or plastic bags
Waste Quantity:	2
Quantity Unit of Measure Code:	Y
Quantity Unit of Measure Description:	Cubic Yards
Waste Quantity, in Tons:	1.68
Acute Waste Quantity, in Tons:	0
Non-Acute Waste Quantity, in Tons:	1.68
Waste Quantity, in Kilograms:	1523.8104
Acute Waste Quantity, in Kilograms:	0
Non-Acute Waste Quantity, in Kilorgrams:	1523.8104
Management Method Code:	H132
Management Method Description:	LANDFILL (WITH PRIOR TREATMENT AND/OR STABILIZATION)
Waste Residue Indicator:	N
Quantity Discrepancy Indicator:	N
Waste Type Discrepancy Indicator:	N
Waste Density:	Not reported
Waste Density Unit of Measure Code:	Not reported
Waste Density Unit of Measure Description:	Not reported
Form Code:	Not reported
Form Code Description:	Not reported
Source Code:	Not reported
Source Code Description:	Not reported
Waste Minimization Code:	Not reported
Waste Minimization Code Description:	Not reported
Consent Number:	Not reported
EPA Waste Indicator:	N

A6 **ANNA BELLE A CUYONG DMD** **RCRA NonGen / NLR** **1024796966**
North **17510 PIONEER BLVD STE 201** **CAL000181159**
< 1/8 **ARTESIA, CA 90701**
0.041 mi.
218 ft. **Site 6 of 6 in cluster A**

Relative:
Higher

Actual:
58 ft.

RCRA Listings:

Date Form Received by Agency:	19980804
Handler Name:	Anna Belle A Cuyong Dmd
Handler Address:	17510 Pioneer Blvd Ste 201
Handler City,State,Zip:	ARTESIA, CA 90701-0000
EPA ID:	CAL000181159
Contact Name:	DR CUYONG
Contact Address:	17510 PIONEER BLVD STE 201
Contact City,State,Zip:	ARTESIA, CA 90701
Contact Telephone:	562-402-4952
Contact Fax:	562-402-8195
Contact Email:	ACC2TH@AOL.COM
Contact Title:	Not reported
EPA Region:	09
Land Type:	Not reported
Federal Waste Generator Description:	Not a generator, verified
Non-Notifier:	Not reported
Biennial Report Cycle:	Not reported
Accessibility:	Not reported
Active Site Indicator:	Handler Activities
State District Owner:	Not reported

ANNA BELLE A CUYONG DMD (Continued) **1024796966**

State District:	Not reported
Mailing Address:	17510 PIONEER BLVD STE 201
Mailing City,State,Zip:	ARTESIA, CA 90701-0000
Owner Name:	Dr Anna Belle A Cuyong
Owner Type:	Other
Operator Name:	Dr Cuyong
Operator Type:	Other
Short-Term Generator Activity:	No
Importer Activity:	No
Mixed Waste Generator:	No
Transporter Activity:	No
Transfer Facility Activity:	No
Recycler Activity with Storage:	No
Small Quantity On-Site Burner Exemption:	No
Smelting Melting and Refining Furnace Exemption:	No
Underground Injection Control:	No
Off-Site Waste Receipt:	No
Universal Waste Indicator:	Yes
Universal Waste Destination Facility:	Yes
Federal Universal Waste:	No
Active Site State-Reg Handler:	---
Federal Facility Indicator:	Not reported
Hazardous Secondary Material Indicator:	N
Sub-Part K Indicator:	Not reported
2018 GPRA Permit Baseline:	Not on the Baseline
2018 GPRA Renewals Baseline:	Not on the Baseline
202 GPRA Corrective Action Baseline:	No
Subject to Corrective Action Universe:	No
Non-TSDFs Where RCRA CA has Been Imposed Universe:	No
Corrective Action Priority Ranking:	No NCAPS ranking
Environmental Control Indicator:	No
Institutional Control Indicator:	No
Human Exposure Controls Indicator:	N/A
Groundwater Controls Indicator:	N/A
Significant Non-Complier Universe:	No
Unaddressed Significant Non-Complier Universe:	No
Addressed Significant Non-Complier Universe:	No
Significant Non-Complier With a Compliance Schedule Universe:	No
Financial Assurance Required:	Not reported
Handler Date of Last Change:	20180905
Recognized Trader-Importer:	No
Recognized Trader-Exporter:	No
Importer of Spent Lead Acid Batteries:	No
Exporter of Spent Lead Acid Batteries:	No
Recycler Activity Without Storage:	No
Manifest Broker:	No
Sub-Part P Indicator:	No

Handler - Owner Operator:

Owner/Operator Indicator:	Owner
Owner/Operator Name: DR ANNA BELLE A CUYONG	
Legal Status:	Other
Date Became Current:	Not reported
Date Ended Current:	Not reported
Owner/Operator Address:	17510 PIONEER BLVD STE 201
Owner/Operator City,State,Zip:	ARTESIA, CA 90701-0000

ANNA BELLE A CUYONG DMD (Continued) **1024796966**

Owner/Operator Telephone: 562-402-4952
Owner/Operator Telephone Ext: Not reported
Owner/Operator Fax: Not reported
Owner/Operator Email: Not reported

Owner/Operator Indicator: Operator
Owner/Operator Name: DR CUYONG
Legal Status: Other
Date Became Current: Not reported
Date Ended Current: Not reported
Owner/Operator Address: 17510 PIONEER BLVD STE 201
Owner/Operator City,State,Zip: ARTESIA, CA 90701
Owner/Operator Telephone: 562-402-4952
Owner/Operator Telephone Ext: Not reported
Owner/Operator Fax: Not reported
Owner/Operator Email: Not reported

Historic Generators:
Receive Date: 19980804
Handler Name: ANNA BELLE A CUYONG DMD
Federal Waste Generator Description: Not a generator, verified
State District Owner: Not reported
Large Quantity Handler of Universal Waste: No
Recognized Trader Importer: No
Recognized Trader Exporter: No
Spent Lead Acid Battery Importer: No
Spent Lead Acid Battery Exporter: No
Current Record: Yes
Non Storage Recycler Activity: Not reported
Electronic Manifest Broker: Not reported

List of NAICS Codes and Descriptions:
NAICS Code: 56299
NAICS Description: ALL OTHER WASTE MANAGEMENT SERVICES

Facility Has Received Notices of Violations:
Violations: No Violations Found

Evaluation Action Summary:
Evaluations: No Evaluations Found

B7 **BIG PENNY CAR WASH** **HIST UST** **S118407944**
NW **17509 POINEER BL** **N/A**
< 1/8 **ARTESIA, CA 90701**
0.070 mi.
368 ft. **Site 1 of 7 in cluster B**

Relative:
Higher

Actual:
58 ft.

HIST UST:
Name: BIG PENNY CAR WASH
Address: 17509 POINEER BL
City,State,Zip: ARTESIA, CA 90701
File Number: 00027eeb
URL: https://documents.geotracker.waterboards.ca.gov/ustpdfs/pdf/00027eeb.pdf
Region: Not reported
Facility ID: Not reported

BIG PENNY CAR WASH (Continued) **S118407944**

Facility Type:	Not reported
Other Type:	Not reported
Contact Name:	Not reported
Telephone:	Not reported
Owner Name:	Not reported
Owner Address:	Not reported
Owner City,St,Zip:	Not reported
Total Tanks:	Not reported
Tank Num:	Not reported
Container Num:	Not reported
Year Installed:	Not reported
Tank Capacity:	Not reported
Tank Used for:	Not reported
Type of Fuel:	Not reported
Container Construction Thickness:	Not reported
Leak Detection:	Not reported

Click here for Geo Tracker PDF:

B8 **BIG PENNY CAR WASH** **UST** **U004271200**
NW **17509 PIONEER BOULEVARD** **N/A**
< 1/8 **ARTESIA, CA 90701**
0.070 mi.
368 ft. **Site 2 of 7 in cluster B**

Relative:
Higher

Actual:
58 ft.

UST CLOSURE:

Name:	BIG PENNY CAR WASH
Address:	17509 PIONEER BOULEVARD
City,State,Zip:	ARTESIA, CA 90701
Claim Number:	Case No. R-00456
Type:	prior years closure den & app
Deadline Date:	8/21/2015
Documents:	17509 Pioneer Boulevard, Artesia, CA 90701Notice, 17509 Pioneer Boulevard, Artesia, CA 90701Draft Order, 17509 Pioneer Boulevard, Artesia, CA 90701Summary
Comments:	No Comments Received
Comments URL:	Not reported
Response:	Not reported
Response URL:	Not reported
Comments2:	Not reported
Comments2 URL:	Not reported
Response2:	Not reported
Response2 URL:	Not reported
Closure:	No Comments ReceivedWQO 2015-0150-UST (09/24/2015)
Closure URL:	#NAME?
Uniform:	No Comments ReceivedWQO 2015-0150-UST (09/24/2015)Uniform Closure Letter (07/06/201
Uniform URL:	#NAME?

B9 NW < 1/8 0.070 mi. 368 ft. | **BIG PENNY CAR WASH 17509 PIONEER BLVD ARTESIA, CA 90701** | **Cortese HWTS HAZNET** | **S112926207 N/A**

Site 3 of 7 in cluster B

Relative: Higher

Actual: 58 ft.

CORTESE:

Name:	BIG PENNY CAR WASH
Address:	17509 PIONEER BLVD
City,State,Zip:	ARTESIA, CA 90701
Region:	CORTESE
Envirostor Id:	Not reported
Global ID:	T0603704529
Site/Facility Type:	LUST CLEANUP SITE
Cleanup Status:	COMPLETED - CASE CLOSED
Status Date:	Not reported
Site Code:	Not reported
Latitude:	Not reported
Longitude:	Not reported
Owner:	Not reported
Enf Type:	Not reported
Swat R:	Not reported
Flag:	active
Order No:	Not reported
Waste Discharge System No:	Not reported
Effective Date:	Not reported
Region 2:	Not reported
WID Id:	Not reported
Solid Waste Id No:	Not reported
Waste Management Uit Name:	Not reported
File Name:	Active Open

HWTS:

Name:	BIG PENNY CAR WASH
Address:	17509 PIONEER BLVD
Address 2:	Not reported
City,State,Zip:	ARTESIA, CA 90701
EPA ID:	CAC002558920
Inactive Date:	08/19/2003
Create Date:	11/19/2002
Last Act Date:	Not reported
Mailing Name:	Not reported
Mailing Address:	17509 PIONEER BLVD
Mailing Address 2:	Not reported
Mailing City,State,Zip:	ARTESIA, CA 90701
Owner Name:	RON WORKMAN
Owner Address:	17509 PIONEER BLVD
Owner Address 2:	Not reported
Owner City,State,Zip:	ARTESIA, CA 90701
Owner Phone:	Not reported
Owner Fax:	Not reported
Contact Name:	RON WORKMAN
Contact Address:	17509 PIONEER BLVD
Contact Address 2:	Not reported
City,State,Zip:	ARTESIA, CA 90701
Contact Phone:	Not reported
Contact Fax:	Not reported
Facility Status:	Inactive
Facility Type:	TEMPORARY

BIG PENNY CAR WASH (Continued) **S112926207**

Category:	STATE
Latitude:	33.872018
Longitude:	-118.08228

HAZNET:

Name:	BIG PENNY CAR WASH
Address:	17509 PIONEER BLVD
Address 2:	Not reported
City,State,Zip:	ARTESIA, CA 90701
Contact:	RON WORKMAN
Telephone:	5628605616
Mailing Name:	Not reported
Mailing Address:	17509 PIONEER BLVD
Year:	2002
Gepaid:	CAC002558920
TSD EPA ID:	CAT080013352
CA Waste Code:	221 - Waste oil and mixed oil
Disposal Method:	R01 - Recycler
Tons:	1.52

Additional Info:

Year:	2002
Gen EPA ID:	CAC002558920
Shipment Date:	20021121
Creation Date:	4/1/2003 18:31:07
Receipt Date:	20021129
Manifest ID:	22247407
Trans EPA ID:	CAT080016116
Trans Name:	Not reported
Trans 2 EPA ID:	Not reported
Trans 2 Name:	Not reported
TSDF EPA ID:	CAT080013352
Trans Name:	Not reported
TSDF Alt EPA ID:	Not reported
TSDF Alt Name:	Not reported
Waste Code Description:	221 - Waste oil and mixed oil
RCRA Code:	Not reported
Meth Code:	R01 - Recycler
Quantity Tons:	1.52
Waste Quantity:	400
Quantity Unit:	G
Additional Code 1:	Not reported
Additional Code 2:	Not reported
Additional Code 3:	Not reported
Additional Code 4:	Not reported
Additional Code 5:	Not reported

B10 **BIG PENNY CAR WASH** **UST FINDER RELEASE** **1028924732**
NW **17509 PIONEER BLVD** **N/A**
< 1/8 **ARTESIA, CA 90701**
0.070 mi.
368 ft. **Site 4 of 7 in cluster B**

Relative:
Higher

Actual:
58 ft.

UST FINDER RELEASE:

Object ID:	64757
Facility ID:	Not reported
Lust ID:	CAT0603704529
Name:	BIG PENNY CAR WASH
Address:	17509 PIONEER BLVD
City,State,Zip:	ARTESIA, CA 90701
Address Match Type:	PointAddress
Reported Date:	Not reported
Status:	No Further Action
Substance:	Not reported
Population within 1500ft:	2022
Domestic Wells within 1500ft:	0
Land Use:	Developed, High Intensity
Within SPA:	No
SPA PWS Facility ID:	Not reported
SPA Water Type:	Not reported
SPA Facility Type:	Not reported
SPA HUC12:	Not reported
Within WHPA:	Yes
WHPA PWS Facility ID:	CA1910065_12969
WHPA Water Type:	GW - Ground water
WHPA Facility Type:	WL - Well
WHPA HUC12:	180701060606
Within 100yr Floodplain:	No
Tribe:	Not reported
EPA Region:	9
NFA Letter 1:	Not reported
NFA Letter 2:	Not reported
NFA Letter 3:	Not reported
NFA Letter 4:	Not reported
Closed With Residual Contaminate:	Not reported
Coordinate Source:	Geocode
X Coord:	-118.08234
Y Coord:	33.8718000000001
Latitude:	33.8718
Longitude:	-118.08234

B11 **BIG PENNY CAR WASH** **CA FID UST** **S101617882**
NW **17509 PIONEER BLVD** **CERS** **N/A**
< 1/8 **ARTESIA, CA 90701**
0.070 mi.
368 ft. **Site 5 of 7 in cluster B**

Relative:
Higher

Actual:
58 ft.

CA FID UST:

Facility ID:	19027752
Regulated By:	UTNKA
Regulated ID:	00005157
Cortese Code:	Not reported
SIC Code:	Not reported
Facility Phone:	8180000000
Mail To:	Not reported
Mailing Address:	17509 S PIONEER BLVD
Mailing Address 2:	Not reported

BIG PENNY CAR WASH (Continued) **S101617882**

Mailing City,St,Zip:	ARTESIA
Contact:	Not reported
Contact Phone:	Not reported
DUNs Number:	Not reported
NPDES Number:	Not reported
EPA ID:	Not reported
Comments:	Not reported
Status:	Active

CERS:

Name:	BIG PENNY CAR WASH
Address:	17509 PIONEER BLVD
City,State,Zip:	ARTESIA, CA 90701
Site ID:	714390
CERS ID:	T0603704529
CERS Description:	Leaking Underground Storage Tank Cleanup Site

Affiliation:

Affiliation Type Desc:	Local Agency Caseworker
Entity Name:	JOHN AWUJO - LOS ANGELES COUNTY
Entity Title:	Not reported
Affiliation Address:	900 S FREMONT AVE
Affiliation City:	ALHAMBRA
Affiliation State:	CA
Affiliation Country:	Not reported
Affiliation Zip:	Not reported
Affiliation Phone:	6264583507,

Affiliation Type Desc:	Regional Board Caseworker
Entity Name:	AHMAD J. LAMAA - LOS ANGELES RWQCB (REGION 4)
Entity Title:	Not reported
Affiliation Address:	320 West 4th Street Suite 200
Affiliation City:	Los Angeles
Affiliation State:	CA
Affiliation Country:	Not reported
Affiliation Zip:	Not reported
Affiliation Phone:	,

B12 **BIG PENNY CAR-WASH #2** **EDR Hist Auto** **1021430971**
NW **17509 PIONEER BLVD** **N/A**
< 1/8 **ARTESIA, CA 90701**
0.070 mi.
368 ft. **Site 6 of 7 in cluster B**

Relative:
Higher

Actual:
58 ft.

EDR Hist Auto

Year:	Name:	Type:
1976	BIG PENNY CAR-WASH #2	Carwashes
1977	BIG PENNY CAR-WASH #2	Carwashes
1978	BIG PENNY CAR-WASH #2	Carwashes
1979	BIG PENNY CAR-WASH #2	Carwashes
1980	BIG PENNY CAR-WASH #2	Carwashes
1982	BIG PENNY CAR-WASH #2	Carwashes
1983	BIG PENNY CAR-WASH #2	Carwashes
1985	BIG PENNY CAR-WASH #2	Carwashes
1986	BIG PENNY CAR-WASH #2	Carwashes
1987	BIG PENNY CAR-WASH #2	Carwashes

BIG PENNY CAR-WASH #2 (Continued) **1021430971**

1988	BIG PENNY CAR-WASH #2	Carwashes
1989	BIG PENNY CAR-WASH 2	Carwashes, NEC
1990	BIG PENNY CAR-WASH 2	Carwashes, NEC
1991	BIG PENNY CAR-WASH 2	Carwashes, NEC
1992	BIG PENNY CAR-WASH 2	Carwashes, NEC
1993	BIG PENNY CAR-WASH 2	Carwashes, NEC
1994	BIG PENNY CAR-WASH 2	Carwashes, NEC
1995	BIG PENNY CAR-WASH 2	Carwashes, NEC

B13 **BIG PENNY CAR WASH** **LUST** **U001565223**
NW **17509 PIONEER BLVD** **UST** **N/A**
< 1/8 **ARTESIA, CA 90701** **SWEEPS UST**
0.070 mi. **HIST UST**
368 ft. **Site 7 of 7 in cluster B** **ENF**
HIST CORTESE
Relative: **LOS ANGELES CO. HMS**
Higher **WDS**
Actual: **WDR**
58 ft. **CIWQS**
CERS

LUST:

Name:	BIG PENNY CAR WASH
Address:	17509 PIONEER BLVD
City,State,Zip:	ARTESIA, CA 90701
Lead Agency:	LOS ANGELES RWQCB (REGION 4)
Case Type:	LUST Cleanup Site
Geo Track:	http://geotracker.waterboards.ca.gov/profile_report.asp?global_id=T0603704529
Global Id:	T0603704529
Latitude:	33.871994
Longitude:	-118.0823681
Status:	Completed - Case Closed
Status Date:	07/06/2016
Case Worker:	AJL
RB Case Number:	R-00456
Local Agency:	LOS ANGELES COUNTY
File Location:	Regional Board
Local Case Number:	Not reported
Potential Media Affect:	Aquifer used for drinking water supply
Potential Contaminants of Concern:	Gasoline
EPA Region:	9
Coordinate Source:	* Historical Geocode - Exact Address Match
Cuf Case:	YES
Quantity Released Gallons:	Not reported
Begin Date:	01/14/1999
Leak Reported Date:	05/10/1999
How Discovered:	Subsurface Monitoring
How Discovered Description:	Not reported
Discharge Source:	Not reported
Discharge Cause:	Not reported
Stop Method:	Not reported
Stop Description:	Not reported
No Further Action Date:	07/06/2016
CA Water Watershed Name:	San Gabriel River - Lower San Gabriel - Central (Split) (405.15)
Dwr Groundwater Subbasin Name:	Coastal Plain Of Los Angeles - Central (4-011.04)
Disadvantaged Community:	Not reported
CA Enviroscreen 3 Score:	46-50%
CA Enviroscreen 4 Score:	65-70%

BIG PENNY CAR WASH (Continued) **U001565223**

Military DOD Site: No
Facility Project Subtype: Not reported
RWQCB Region: LOS ANGELES RWQCB (REGION 4)
Site History: Not reported

LUST:
Global Id: T0603704529
Contact Type: Regional Board Caseworker - Primary Caseworker
Contact Name: AHMAD J. LAMAA
Organization Name: LOS ANGELES RWQCB (REGION 4)
Address: 320 West 4th Street Suite 200
City: Los Angeles
Email: alamaa@waterboards.ca.gov
Phone Number: Not reported

Global Id: T0603704529
Contact Type: Local Agency Caseworker
Contact Name: JOHN AWUJO
Organization Name: LOS ANGELES COUNTY
Address: 900 S FREMONT AVE
City: ALHAMBRA
Email: jawujo@dpw.lacounty.gov
Phone Number: 6264583507

LUST:
Global Id: T0603704529
Action Type: ENFORCEMENT
Date: 06/19/2015
Action: Notification - Public Participation Document

Global Id: T0603704529
Action Type: ENFORCEMENT
Date: 09/24/2015
Action: State Water Board - Closure Order

Global Id: T0603704529
Action Type: ENFORCEMENT
Date: 07/06/2016
Action: Closure/No Further Action Letter

Global Id: T0603704529
Action Type: RESPONSE
Date: 01/15/2003
Action: Soil and Water Investigation Report

Global Id: T0603704529
Action Type: RESPONSE
Date: 10/15/2002
Action: Monitoring Report - Quarterly

Global Id: T0603704529
Action Type: RESPONSE
Date: 04/15/2003
Action: Monitoring Report - Quarterly

Global Id: T0603704529
Action Type: RESPONSE

BIG PENNY CAR WASH (Continued) **U001565223**

Date: 04/15/2004
Action: Soil and Water Investigation Report

Global Id: T0603704529
Action Type: RESPONSE
Date: 04/15/2003
Action: Soil and Water Investigation Report

Global Id: T0603704529
Action Type: RESPONSE
Date: 10/15/2003
Action: Monitoring Report - Quarterly

Global Id: T0603704529
Action Type: RESPONSE
Date: 07/15/2003
Action: Monitoring Report - Quarterly

Global Id: T0603704529
Action Type: RESPONSE
Date: 04/15/2004
Action: Monitoring Report - Quarterly

Global Id: T0603704529
Action Type: RESPONSE
Date: 07/15/2006
Action: Soil and Water Investigation Report

Global Id: T0603704529
Action Type: RESPONSE
Date: 10/15/2006
Action: Soil and Water Investigation Report

Global Id: T0603704529
Action Type: RESPONSE
Date: 01/15/2007
Action: Monitoring Report - Quarterly

Global Id: T0603704529
Action Type: RESPONSE
Date: 01/15/2007
Action: Soil and Water Investigation Report

Global Id: T0603704529
Action Type: RESPONSE
Date: 07/15/2010
Action: Monitoring Report - Semi-Annually

Global Id: T0603704529
Action Type: ENFORCEMENT
Date: 03/13/2002
Action: Staff Letter

Global Id: T0603704529
Action Type: ENFORCEMENT
Date: 06/15/2009
Action: Staff Letter

BIG PENNY CAR WASH (Continued) **U001565223**

Global Id: T0603704529
Action Type: Other
Date: 05/10/1999
Action: Leak Reported

Global Id: T0603704529
Action Type: RESPONSE
Date: 07/15/2002
Action: CAP/RAP - Final Remediation / Design Plan

Global Id: T0603704529
Action Type: RESPONSE
Date: 10/15/2002
Action: Soil and Water Investigation Report

Global Id: T0603704529
Action Type: RESPONSE
Date: 04/15/2005
Action: Monitoring Report - Quarterly

Global Id: T0603704529
Action Type: RESPONSE
Date: 04/15/2005
Action: Soil and Water Investigation Report

Global Id: T0603704529
Action Type: RESPONSE
Date: 10/15/2005
Action: Monitoring Report - Quarterly

Global Id: T0603704529
Action Type: RESPONSE
Date: 10/15/2005
Action: Soil and Water Investigation Report

Global Id: T0603704529
Action Type: RESPONSE
Date: 04/15/2006
Action: Monitoring Report - Quarterly

Global Id: T0603704529
Action Type: RESPONSE
Date: 07/15/2005
Action: Monitoring Report - Quarterly

Global Id: T0603704529
Action Type: RESPONSE
Date: 01/15/2006
Action: Soil and Water Investigation Report

Global Id: T0603704529
Action Type: RESPONSE
Date: 01/15/2006
Action: Monitoring Report - Quarterly

Global Id: T0603704529
Action Type: RESPONSE

BIG PENNY CAR WASH (Continued) **U001565223**

Date: 10/15/2006
Action: Monitoring Report - Quarterly

Global Id: T0603704529
Action Type: RESPONSE
Date: 03/24/2016
Action: Well Destruction Report

Global Id: T0603704529
Action Type: ENFORCEMENT
Date: 09/18/2008
Action: Staff Letter

Global Id: T0603704529
Action Type: ENFORCEMENT
Date: 09/27/2012
Action: Notification - Preclosure

Global Id: T0603704529
Action Type: RESPONSE
Date: 07/15/2008
Action: Monitoring Report - Quarterly

Global Id: T0603704529
Action Type: RESPONSE
Date: 10/15/2008
Action: Conceptual Site Model

Global Id: T0603704529
Action Type: RESPONSE
Date: 10/15/2008
Action: Monitoring Report - Quarterly

Global Id: T0603704529
Action Type: RESPONSE
Date: 04/15/2009
Action: Conceptual Site Model

Global Id: T0603704529
Action Type: RESPONSE
Date: 09/24/2008
Action: Other Report / Document

Global Id: T0603704529
Action Type: RESPONSE
Date: 07/15/2005
Action: Soil and Water Investigation Report

Global Id: T0603704529
Action Type: RESPONSE
Date: 01/15/2003
Action: Monitoring Report - Quarterly

Global Id: T0603704529
Action Type: RESPONSE
Date: 04/15/2007
Action: Monitoring Report - Quarterly

BIG PENNY CAR WASH (Continued) **U001565223**

Global Id: T0603704529
Action Type: RESPONSE
Date: 04/15/2006
Action: Soil and Water Investigation Report

Global Id: T0603704529
Action Type: RESPONSE
Date: 07/15/2010
Action: Conceptual Site Model

Global Id: T0603704529
Action Type: RESPONSE
Date: 01/15/2012
Action: Conceptual Site Model

Global Id: T0603704529
Action Type: RESPONSE
Date: 03/22/2012
Action: Request for Closure

Global Id: T0603704529
Action Type: RESPONSE
Date: 01/15/2012
Action: Conceptual Site Model

Global Id: T0603704529
Action Type: RESPONSE
Date: 01/15/2012
Action: Monitoring Report - Semi-Annually

Global Id: T0603704529
Action Type: RESPONSE
Date: 07/15/2011
Action: Monitoring Report - Semi-Annually

Global Id: T0603704529
Action Type: RESPONSE
Date: 04/15/2012
Action: Conceptual Site Model

Global Id: T0603704529
Action Type: ENFORCEMENT
Date: 05/03/2005
Action: Staff Letter

Global Id: T0603704529
Action Type: ENFORCEMENT
Date: 02/07/2011
Action: Clean Up Fund - Case Closure Review Summary Report (RSR)

Global Id: T0603704529
Action Type: Other
Date: 01/14/1999
Action: Leak Discovery

Global Id: T0603704529
Action Type: RESPONSE

BIG PENNY CAR WASH (Continued) **U001565223**

Date: 01/15/2008
Action: Monitoring Report - Quarterly

Global Id: T0603704529
Action Type: RESPONSE
Date: 01/15/2004
Action: Monitoring Report - Quarterly

Global Id: T0603704529
Action Type: RESPONSE
Date: 10/15/2004
Action: Monitoring Report - Quarterly

Global Id: T0603704529
Action Type: RESPONSE
Date: 10/15/2004
Action: Soil and Water Investigation Report

Global Id: T0603704529
Action Type: RESPONSE
Date: 01/15/2005
Action: Tank Removal Report / UST Sampling Report

Global Id: T0603704529
Action Type: RESPONSE
Date: 01/15/2005
Action: Monitoring Report - Quarterly

Global Id: T0603704529
Action Type: RESPONSE
Date: 01/15/2005
Action: Soil and Water Investigation Report

Global Id: T0603704529
Action Type: RESPONSE
Date: 07/15/2002
Action: Monitoring Report - Quarterly

Global Id: T0603704529
Action Type: RESPONSE
Date: 01/15/2008
Action: Soil and Water Investigation Report

Global Id: T0603704529
Action Type: RESPONSE
Date: 04/15/2008
Action: Monitoring Report - Quarterly

Global Id: T0603704529
Action Type: RESPONSE
Date: 04/15/2008
Action: Soil and Water Investigation Report

Global Id: T0603704529
Action Type: RESPONSE
Date: 07/15/2011
Action: Conceptual Site Model

BIG PENNY CAR WASH (Continued) **U001565223**

Global Id: T0603704529
Action Type: REMEDIATION
Date: 12/14/2002
Action: Pump & Treat (P&T) Groundwater

Global Id: T0603704529
Action Type: ENFORCEMENT
Date: 02/01/2000
Action: * Historical Enforcement

Global Id: T0603704529
Action Type: RESPONSE
Date: 07/15/2004
Action: Soil and Water Investigation Report

Global Id: T0603704529
Action Type: RESPONSE
Date: 07/15/2004
Action: Monitoring Report - Quarterly

Global Id: T0603704529
Action Type: RESPONSE
Date: 07/15/2003
Action: Soil and Water Investigation Report

Global Id: T0603704529
Action Type: RESPONSE
Date: 10/15/2003
Action: Soil and Water Investigation Report

Global Id: T0603704529
Action Type: RESPONSE
Date: 01/15/2004
Action: Soil and Water Investigation Report

Global Id: T0603704529
Action Type: RESPONSE
Date: 04/15/2007
Action: Soil and Water Investigation Report

Global Id: T0603704529
Action Type: RESPONSE
Date: 07/15/2006
Action: Monitoring Report - Quarterly

Global Id: T0603704529
Action Type: RESPONSE
Date: 01/22/2008
Action: Interim Remedial Action Plan

Global Id: T0603704529
Action Type: RESPONSE
Date: 07/15/2007
Action: Soil and Water Investigation Report

Global Id: T0603704529
Action Type: RESPONSE

BIG PENNY CAR WASH (Continued) **U001565223**

Date: 07/15/2007
Action: Monitoring Report - Quarterly

Global Id: T0603704529
Action Type: RESPONSE
Date: 04/15/2009
Action: Monitoring Report - Quarterly

Global Id: T0603704529
Action Type: RESPONSE
Date: 10/15/2010
Action: Monitoring Report - Semi-Annually

Global Id: T0603704529
Action Type: RESPONSE
Date: 10/15/2010
Action: Conceptual Site Model

LUST:
Global Id: T0603704529
Status: Open - Case Begin Date
Status Date: 01/14/1999

Global Id: T0603704529
Status: Open - Site Assessment
Status Date: 01/15/1999

Global Id: T0603704529
Status: Open - Site Assessment
Status Date: 02/03/1999

Global Id: T0603704529
Status: Open - Verification Monitoring
Status Date: 05/10/1999

Global Id: T0603704529
Status: Open - Site Assessment
Status Date: 03/04/2000

Global Id: T0603704529
Status: Open - Remediation
Status Date: 02/17/2002

Global Id: T0603704529
Status: Open - Remediation
Status Date: 04/15/2003

Global Id: T0603704529
Status: Open - Remediation
Status Date: 09/07/2005

Global Id: T0603704529
Status: Open - Site Assessment
Status Date: 01/22/2008

Global Id: T0603704529
Status: Open - Eligible for Closure

BIG PENNY CAR WASH (Continued) **U001565223**

Status Date:	07/08/2014
Global Id:	T0603704529
Status:	Open - Eligible for Closure
Status Date:	09/24/2015
Global Id:	T0603704529
Status:	Open - Eligible for Closure
Status Date:	05/25/2016
Global Id:	T0603704529
Status:	Completed - Case Closed
Status Date:	07/06/2016

LUST REG 4:

Region:	4
Regional Board:	04
County:	Los Angeles
Facility Id:	R-00456
Status:	Remediation Plan
Substance:	Gasoline
Substance Quantity:	Not reported
Local Case No:	Not reported
Case Type:	Groundwater
Abatement Method Used at the Site:	Not reported
Global ID:	T0603704529
W Global ID:	Not reported
Staff:	AJL
Local Agency:	19000
Cross Street:	Not reported
Enforcement Type:	SEL
Date Leak Discovered:	1/14/1999
Date Leak First Reported:	5/10/1999
Date Leak Record Entered:	Not reported
Date Confirmation Began:	Not reported
Date Leak Stopped:	Not reported
Date Case Last Changed on Database:	6/30/2002
Date the Case was Closed:	Not reported
How Leak Discovered:	Subsurface Monitoring
How Leak Stopped:	Not reported
Cause of Leak:	Not reported
Leak Source:	Not reported
Operator:	SHIRLEY J. WORKMAN
Water System:	Not reported
Well Name:	Not reported
Approx. Dist To Production Well (ft):	1225.2366268041192216434529384
Source of Cleanup Funding:	S
Preliminary Site Assessment Workplan Submitted:	2/3/1999
Preliminary Site Assessment Began:	1/15/1999
Pollution Characterization Began:	3/4/2000
Remediation Plan Submitted:	4/15/2003
Remedial Action Underway:	Not reported
Post Remedial Action Monitoring Began:	5/10/1999
Enforcement Action Date:	2/1/2000
Historical Max MTBE Date:	1/1/1965
Hist Max MTBE Conc in Groundwater:	860

BIG PENNY CAR WASH (Continued) **U001565223**

Hist Max MTBE Conc in Soil: Not reported
Significant Interim Remedial Action Taken: Not reported
GW Qualifier: Not reported
Soil Qualifier: Not reported
Organization: Not reported
Owner Contact: Not reported
Responsible Party: RON WORKMAN
RP Address: 5510 MOREHOUSE DR.
Program: LUST
Lat/Long: 33.871994 / -1
Local Agency Staff: Not reported
Beneficial Use: Not reported
Priority: Not reported
Cleanup Fund Id: Not reported
Suspended: Not reported
Assigned Name: Not reported
Summary: 11/14/00 ADDL GW ASSESSMENT WP PETROLEUM HYDROCARBON CONTAMINATION; 4/2/01 1ST QTR GW MON RPT 2001

UST:
Name: BIG PENNY CAR WASH
Address: 17509 PIONEER BLVD
City,State,Zip: ARTESIA, CA 90701
Facility ID: 456
Permitting Agency: LOS ANGELES COUNTY
CERSID: Not reported
Latitude: 33.873164
Longitude: -118.081413
Owner type: Not reported
Facility type: Not reported
Num of inuse ust: Not reported
Num of closed ust: Not reported
Num of oos ust: Not reported
Epa region: Not reported
Tribal lands: Not reported
Tank owner name: Not reported
Tank owner mailing address: Not reported
Tank owner mailing city: Not reported
Tank owner mailing zip: Not reported
Tank owner mailing state: Not reported
Tank operator name: Not reported
Tank operator mailing address: Not reported
Tank operator mailing city: Not reported
Tank operator mailing zip: Not reported
Tank operator mailing state: Not reported
Tankidnumber: Not reported
Tank status: Not reported
Tank configuration: Not reported
Tank closure date: Not reported
Tank installation date: Not reported
Tank num of compartments: Not reported
Tank contents: Not reported
Tank capacity gallons: Not reported
Tank type: Not reported
Tank pc construction: Not reported
Tank pwpiping construction: Not reported
Tank piping type: Not reported

BIG PENNY CAR WASH (Continued) **U001565223**

Tank piping construction:	Not reported
Tank sacrificial anode:	Not reported
Tank cp impressed current:	Not reported
Tank cp shutoff:	Not reported
Tank alarms:	Not reported
Tank ball float:	Not reported
Tank spill bucket:	Not reported

SWEEPS UST:

Name:	BIG PENNY CAR WASH
Address:	17509 PIONEER BLVD
City:	ARTESIA
Status:	Active
Comp Number:	456
Number:	9
Board Of Equalization:	44-007446
Referral Date:	06-30-89
Action Date:	Not reported
Created Date:	06-30-89
Owner Tank Id:	Not reported
SWRCB Tank Id:	19-000-000456-000001
Tank Status:	A
Capacity:	Not reported
Active Date:	06-30-89
Tank Use:	UNKNOWN
STG:	W
Content:	Not reported
Number Of Tanks:	3

Name:	BIG PENNY CAR WASH
Address:	17509 PIONEER BLVD
City:	ARTESIA
Status:	Active
Comp Number:	456
Number:	9
Board Of Equalization:	44-007446
Referral Date:	06-30-89
Action Date:	Not reported
Created Date:	06-30-89
Owner Tank Id:	Not reported
SWRCB Tank Id:	19-000-000456-000002
Tank Status:	A
Capacity:	Not reported
Active Date:	06-30-89
Tank Use:	UNKNOWN
STG:	W
Content:	Not reported
Number Of Tanks:	Not reported

Name:	BIG PENNY CAR WASH
Address:	17509 PIONEER BLVD
City:	ARTESIA
Status:	Active
Comp Number:	456
Number:	9
Board Of Equalization:	44-007446
Referral Date:	06-30-89

BIG PENNY CAR WASH (Continued) **U001565223**

Action Date:	Not reported
Created Date:	06-30-89
Owner Tank Id:	Not reported
SWRCB Tank Id:	19-000-000456-000003
Tank Status:	A
Capacity:	Not reported
Active Date:	06-30-89
Tank Use:	UNKNOWN
STG:	W
Content:	Not reported
Number Of Tanks:	Not reported

HIST UST:

Name:	BIG PENNY CAR WASH
Address:	17509 PIONEER BLVD
City,State,Zip:	ARTESIA, CA 90701
File Number:	Not reported
URL:	Not reported
Region:	STATE
Facility ID:	00000005157
Facility Type:	Gas Station
Other Type:	Not reported
Contact Name:	RON WORKMAN
Telephone:	2138605616
Owner Name:	RAY WORKMAN
Owner Address:	3833 CEDAR AVE
Owner City,St,Zip:	LONG BEACH, CA 90807
Total Tanks:	0010
Tank Num:	001
Container Num:	P38607
Year Installed:	1970
Tank Capacity:	00009960
Tank Used for:	PRODUCT
Type of Fuel:	REGULAR
Container Construction Thickness:	Not reported
Leak Detection:	Stock Inventor
Tank Num:	002
Container Num:	BP010BP
Year Installed:	1970
Tank Capacity:	00009960
Tank Used for:	PRODUCT
Type of Fuel:	UNLEADED
Container Construction Thickness:	Not reported
Leak Detection:	Stock Inventor
Tank Num:	003
Container Num:	BP009BP
Year Installed:	1972
Tank Capacity:	00011829
Tank Used for:	PRODUCT
Type of Fuel:	UNLEADED
Container Construction Thickness:	Not reported
Leak Detection:	Stock Inventor
Tank Num:	004

BIG PENNY CAR WASH (Continued) **U001565223**

Container Num:	BPOO8BP
Year Installed:	1972
Tank Capacity:	00011829
Tank Used for:	PRODUCT
Type of Fuel:	UNLEADED
Container Construction Thickness:	Not reported
Leak Detection:	Stock Inventor

Tank Num:	005
Container Num:	BP007BP
Year Installed:	1972
Tank Capacity:	00011829
Tank Used for:	PRODUCT
Type of Fuel:	UNLEADED
Container Construction Thickness:	Not reported
Leak Detection:	Stock Inventor

Tank Num:	006
Container Num:	P38655
Year Installed:	1970
Tank Capacity:	00009960
Tank Used for:	PRODUCT
Type of Fuel:	UNLEADED
Container Construction Thickness:	Not reported
Leak Detection:	Stock Inventor

Tank Num:	007
Container Num:	P38611
Year Installed:	1970
Tank Capacity:	00009960
Tank Used for:	PRODUCT
Type of Fuel:	UNLEADED
Container Construction Thickness:	Not reported
Leak Detection:	Stock Inventor

Tank Num:	008
Container Num:	B38610
Year Installed:	1970
Tank Capacity:	00009960
Tank Used for:	PRODUCT
Type of Fuel:	DIESEL
Container Construction Thickness:	Not reported
Leak Detection:	Stock Inventor

Tank Num:	009
Container Num:	P38609
Year Installed:	1970
Tank Capacity:	00009960
Tank Used for:	PRODUCT
Type of Fuel:	REGULAR
Container Construction Thickness:	Not reported
Leak Detection:	Stock Inventor

Tank Num:	010
Container Num:	P38608
Year Installed:	1970
Tank Capacity:	00009960

BIG PENNY CAR WASH (Continued) **U001565223**

Tank Used for:	PRODUCT
Type of Fuel:	REGULAR
Container Construction Thickness:	Not reported
Leak Detection:	Stock Inventor

ENF:

Name:	BIG PENNY CAR WASH
Address:	17509 PIONEER BOULEVARD
City,State,Zip:	ARTESIA, CA 90701
Region:	4
Facility Id:	211509
Agency Name:	Big Penny Car Wash
Place Type:	Facility
Place Subtype:	Groundwater Cleanup Site
Facility Type:	All other facilities
Agency Type:	Privately-Owned Business
# Of Agencies:	1
Place Latitude:	33.871989
Place Longitude:	-118.082358
SIC Code 1:	Not reported
SIC Desc 1:	Not reported
SIC Code 2:	Not reported
SIC Desc 2:	Not reported
SIC Code 3:	Not reported
SIC Desc 3:	Not reported
NAICS Code 1:	Not reported
NAICS Desc 1:	Not reported
NAICS Code 2:	Not reported
NAICS Desc 2:	Not reported
NAICS Code 3:	Not reported
NAICS Desc 3:	Not reported
# Of Places:	1
Source Of Facility:	Reg Meas
Design Flow:	Not reported
Threat To Water Quality:	Not reported
Complexity:	Not reported
Pretreatment:	Not reported
Facility Waste Type:	Not reported
Facility Waste Type 2:	Not reported
Facility Waste Type 3:	Not reported
Facility Waste Type 4:	Not reported
Program:	UST
Program Category1:	TANKS
Program Category2:	TANKS
# Of Programs:	1
WDID:	R-00456
Reg Measure Id:	167372
Reg Measure Type:	Unregulated
Region:	4
Order #:	Not reported
Npdes# CA#:	Not reported
Major-Minor:	Not reported
Npdes Type:	Not reported
Reclamation:	Not reported
Dredge Fill Fee:	Not reported
301H:	Not reported
Application Fee Amt Received:	Not reported

BIG PENNY CAR WASH (Continued) **U001565223**

Status:	Never Active
Status Date:	02/20/2013
Effective Date:	Not reported
Expiration/Review Date:	Not reported
Termination Date:	Not reported
WDR Review - Amend:	Not reported
WDR Review - Revise/Renew:	Not reported
WDR Review - Rescind:	Not reported
WDR Review - No Action Required:	Not reported
WDR Review - Pending:	Not reported
WDR Review - Planned:	Not reported
Status Enrollee:	N
Individual/General:	I
Fee Code:	Not reported
Direction/Voice:	Passive
Enforcement Id(EID):	229646
Region:	4
Order / Resolution Number:	Staff enforcement letter
Enforcement Action Type:	Staff Enforcement Letter
Effective Date:	02/01/2000
Adoption/Issuance Date:	Not reported
Achieve Date:	Not reported
Termination Date:	02/01/2000
ACL Issuance Date:	Not reported
EPL Issuance Date:	Not reported
Status:	Historical
Title:	Enforcement letter sent 2/1/00 for overdue gw monitoring well installation rpt.
Description:	Level 1 enforcement letter sent 2/1/00 for FTS groundwater monitoring well installation report.
Program:	UST
Latest Milestone Completion Date:	Not reported
# Of Programs1:	1
Total Assessment Amount:	0
Initial Assessed Amount:	0
Liability $ Amount:	0
Project $ Amount:	0
Liability $ Paid:	0
Project $ Completed:	0
Total $ Paid/Completed Amount:	0

Name:	BIG PENNY CAR WASH
Address:	17509 PIONEER BOULEVARD
City,State,Zip:	ARTESIA, CA 90701
Region:	4
Facility Id:	211509
Agency Name:	Big Penny Car Wash
Place Type:	Facility
Place Subtype:	Groundwater Cleanup Site
Facility Type:	All other facilities
Agency Type:	Privately-Owned Business
# Of Agencies:	1
Place Latitude:	33.871989
Place Longitude:	-118.082358
SIC Code 1:	Not reported
SIC Desc 1:	Not reported
SIC Code 2:	Not reported

BIG PENNY CAR WASH (Continued) **U001565223**

SIC Desc 2:	Not reported
SIC Code 3:	Not reported
SIC Desc 3:	Not reported
NAICS Code 1:	Not reported
NAICS Desc 1:	Not reported
NAICS Code 2:	Not reported
NAICS Desc 2:	Not reported
NAICS Code 3:	Not reported
NAICS Desc 3:	Not reported
# Of Places:	1
Source Of Facility:	Reg Meas
Design Flow:	0.01008
Threat To Water Quality:	3
Complexity:	A
Pretreatment:	X - Facility is not a POTW
Facility Waste Type:	Not reported
Facility Waste Type 2:	Not reported
Facility Waste Type 3:	Not reported
Facility Waste Type 4:	Not reported
Program:	WDRNONMUNIPRCS
Program Category1:	WDR
Program Category2:	WDR
# Of Programs:	1
WDID:	4B197200012
Reg Measure Id:	194174
Reg Measure Type:	Enrollee
Region:	4
Order #:	R4-2002-0030
Npdes# CA#:	Not reported
Major-Minor:	Not reported
Npdes Type:	Not reported
Reclamation:	N - No
Dredge Fill Fee:	Not reported
301H:	N
Application Fee Amt Received:	Not reported
Status:	Historical
Status Date:	02/05/2014
Effective Date:	11/20/2002
Expiration/Review Date:	12/31/2009
Termination Date:	09/21/2009
WDR Review - Amend:	Not reported
WDR Review - Revise/Renew:	Not reported
WDR Review - Rescind:	Not reported
WDR Review - No Action Required:	Not reported
WDR Review - Pending:	Not reported
WDR Review - Planned:	Not reported
Status Enrollee:	Y
Individual/General:	I
Fee Code:	15 - WDRs pending rescission
Direction/Voice:	Passive
Enforcement Id(EID):	371468
Region:	4
Order / Resolution Number:	NOV
Enforcement Action Type:	Notice of Violation
Effective Date:	08/20/2009
Adoption/Issuance Date:	08/20/2009
Achieve Date:	Not reported

BIG PENNY CAR WASH (Continued) **U001565223**

Termination Date:	08/20/2009
ACL Issuance Date:	Not reported
EPL Issuance Date:	Not reported
Status:	Historical
Title:	NOV sent 8/20/09 for 5 overdue & 1 late monitoring reports.
Description:	NOV sent 8/20/09 for 5 overdue (4Q02-3Q03) & 1 late monitoring report (4Q03).
Program:	WDR
Latest Milestone Completion Date:	Not reported
# Of Programs1:	1
Total Assessment Amount:	0
Initial Assessed Amount:	0
Liability $ Amount:	0
Project $ Amount:	0
Liability $ Paid:	0
Project $ Completed:	0
Total $ Paid/Completed Amount:	0

HIST CORTESE:

edr_fname:	BIG PENNY CAR WASH
edr_fadd1:	17509 PIONEER
City,State,Zip:	ARTESIA, CA 90701
Region:	CORTESE
Facility County Code:	19
Reg By:	LTNKA
Reg Id:	R-00456

LOS ANGELES CO. HMS:

Name:	BIG PENNY CAR WASH
Address:	17509 PIONEER BLVD
City,State,Zip:	ARTESIA, CA 907014006
Region:	LA
Permit Category:	I
Facility Id:	000454-I00456
Facility Type:	01
Facility Status:	Closed
Area:	1D
Permit Number:	000003597
Permit Status:	Closed

Name:	BIG PENNY CAR WASH
Address:	17509 PIONEER BLVD
City,State,Zip:	ARTESIA, CA 907014006
Region:	LA
Permit Category:	I
Facility Id:	000454-I00456
Facility Type:	01
Facility Status:	Closed
Area:	1D
Permit Number:	000070000
Permit Status:	Closed

Name:	BIG PENNY CAR WASH
Address:	17509 PIONEER BLVD
City,State,Zip:	ARTESIA, CA 907014006
Region:	LA

BIG PENNY CAR WASH (Continued) **U001565223**

Permit Category: T
Facility Id: 000454-000456
Facility Type: 0
Facility Status: Removed
Area: 1D
Permit Number: 00002328T
Permit Status: Removed

Name: BIG PENNY USA INC
Address: 17509 PIONEER BLVD
City,State,Zip: ARTESIA, CA 907014006
Region: LA
Permit Category: I
Facility Id: 000454-040511
Facility Type: 01
Facility Status: Closed
Area: 1D
Permit Number: 000394865
Permit Status: Closed

WDS:
Name: BIG PENNY CARWASH
Address: 17509 Pioneer Blvd
City: ARTESIA
Facility ID: Los Angeles River 197200012
Facility Type: Other - Does not fall into the category of Municipal/Domestic, Industrial, Agricultural or Solid Waste (Class I, II or III)
Facility Status: Active - Any facility with a continuous or seasonal discharge that is under Waste Discharge Requirements.
NPDES Number: Not reported
Subregion: 4
Facility Telephone: 5628605616
Facility Contact: Ron Workman
Agency Name: BIG PENNY CAR WASH
Agency Address: Not reported
Agency City,St,Zip: 0
Agency Contact: Not reported
Agency Telephone: Not reported
Agency Type: Private
SIC Code: 0
SIC Code 2: Not reported
Primary Waste Type: Not reported
Primary Waste: Not reported
Waste Type2: Not reported
Waste2: Not reported
Primary Waste Type: Not reported
Secondary Waste: Not reported
Secondary Waste Type: Not reported
Design Flow: 0
Baseline Flow: 0
Reclamation: No reclamation requirements associated with this facility.
POTW: The facility is not a POTW.
Treat To Water: Minor Threat to Water Quality. A violation of a regional board order should cause a relatively minor impairment of beneficial uses compared to a major or minor threat. Not: All nurds without a TTWQ will be considered a minor threat to water quality unless coded at a higher Level. A Zero (0) may be used to code those NURDS that are found to

BIG PENNY CAR WASH (Continued) **U001565223**

represent no threat to water quality.

Complexity: Category A - Any major NPDES facility, any non-NPDES facility (particularly those with toxic wastes) that would be a major if discharge was made to surface or ground waters, or any Class I disposal site. Includes any small-volume complex facility (particularly those with toxicwastes) with numerous discharge points, leak detection systems or ground water monitoring wells.

WDR:

Name:	BIG PENNY CAR WASH
Address:	17509 PIONEER BOULEVARD
City,State,Zip:	ARTESIA, CA 90701
Global ID:	WDR100000292
Status:	HISTORICAL - WDR
Census Tract:	6037554802

CIWQS:

Name:	BIG PENNY CAR WASH
Address:	17509 PIONEER BOULEVARD
City,State,Zip:	ARTESIA, CA 90701
Agency:	Big Penny Car Wash
Agency Address:	17509 Pioneer Boulevard, Artesia, CA 90701
Place/Project Type:	Groundwater Cleanup Site
SIC/NAICS:	Not reported
Region:	4
Program:	WDRNONMUNIPRCS
Regulatory Measure Status:	Historical
Regulatory Measure Type:	Enrollee
Order Number:	R4-2002-0030
WDID:	4B197200012
NPDES Number:	Not reported
Adoption Date:	Not reported
Effective Date:	11/20/2002
Termination Date:	09/21/2009
Expiration/Review Date:	12/31/2009
Design Flow:	0.01008
Major/Minor:	Not reported
Complexity:	A
TTWQ:	3
Enforcement Actions within 5 years:	0
Violations within 5 years:	0
Latitude:	33.871989
Longitude:	-118.082358

CERS:

Name:	BIG PENNY CAR WASH
Address:	17509 PIONEER
City,State,Zip:	ARTESIA, CA 90701
Site ID:	348895
CERS ID:	211509
CERS Description:	Waste Discharge Requirements

Enforcement Action:

Site ID:	348895
Site Name:	Big Penny Car Wash
Site Address:	17509 PIONEER

BIG PENNY CAR WASH (Continued) **U001565223**

Site City:	ARTESIA
Site Zip:	90701
Enf Action Date:	02-01-2000
Enf Action Type:	Staff Enforcement Letter (Informal)
Enf Action Description:	Staff Enforcement Letter (Informal)
Enf Action Notes:	Not reported
Enf Action Division:	Water Boards
Enf Action Program:	UNSPEC
Enf Action Source:	CIWQS,

Site ID:	348895
Site Name:	Big Penny Car Wash
Site Address:	17509 PIONEER
Site City:	ARTESIA
Site Zip:	90701
Enf Action Date:	08-20-2009
Enf Action Type:	Notice of Violation (Water)
Enf Action Description:	Notice of Violation Letter (Informal)
Enf Action Notes:	Not reported
Enf Action Division:	Water Boards
Enf Action Program:	UNSPEC
Enf Action Source:	CIWQS,

C14 **DAISO 9914** **RCRA NonGen / NLR** **1031062452**
SSW **17801 PIONEER BLVD STE D** **CAL000482551**
< 1/8 **ARTESIA, CA 90701**
0.079 mi.
416 ft. **Site 1 of 6 in cluster C**

Relative:
Lower

Actual:
55 ft.

RCRA Listings:

Date Form Received by Agency:	20231214
Handler Name:	Daiso 9914
Handler Address:	17801 Pioneer Blvd Ste D
Handler City,State,Zip:	ARTESIA, CA 90701
EPA ID:	CAL000482551
Contact Name:	JOSHUA VERGARA
Contact Address:	16400 TROJAN WAY
Contact City,State,Zip:	LA MIRADA, CA 90638
Contact Telephone:	510-330-3849
Contact Fax:	Not reported
Contact Email:	JOSHUA.VERGARA@DAISO-USA.COM
Contact Title:	Not reported
EPA Region:	09
Land Type:	Not reported
Federal Waste Generator Description:	Not a generator, verified
Non-Notifier:	Not reported
Biennial Report Cycle:	Not reported
Accessibility:	Not reported
Active Site Indicator:	Not reported
State District Owner:	Not reported
State District:	Not reported
Mailing Address:	16400 TROJAN WAY
Mailing City,State,Zip:	LA MIRADA, CA 90638
Owner Name:	Daiso California Llc
Owner Type:	Other
Operator Name:	Joshua Vergara
Operator Type:	Other

DAISO 9914 (Continued) **1031062452**

Short-Term Generator Activity:	No
Importer Activity:	No
Mixed Waste Generator:	No
Transporter Activity:	No
Transfer Facility Activity:	No
Recycler Activity with Storage:	No
Small Quantity On-Site Burner Exemption:	No
Smelting Melting and Refining Furnace Exemption:	No
Underground Injection Control:	No
Off-Site Waste Receipt:	No
Universal Waste Indicator:	No
Universal Waste Destination Facility:	No
Federal Universal Waste:	No
Active Site State-Reg Handler:	---
Federal Facility Indicator:	Not reported
Hazardous Secondary Material Indicator:	N
Sub-Part K Indicator:	Not reported
2018 GPRA Permit Baseline:	Not on the Baseline
2018 GPRA Renewals Baseline:	Not on the Baseline
202 GPRA Corrective Action Baseline:	No
Subject to Corrective Action Universe:	No
Non-TSDFs Where RCRA CA has Been Imposed Universe:	No
Corrective Action Priority Ranking:	No NCAPS ranking
Environmental Control Indicator:	No
Institutional Control Indicator:	No
Human Exposure Controls Indicator:	N/A
Groundwater Controls Indicator:	N/A
Significant Non-Complier Universe:	No
Unaddressed Significant Non-Complier Universe:	No
Addressed Significant Non-Complier Universe:	No
Significant Non-Complier With a Compliance Schedule Universe:	No
Financial Assurance Required:	Not reported
Handler Date of Last Change:	20231215
Recognized Trader-Importer:	No
Recognized Trader-Exporter:	No
Importer of Spent Lead Acid Batteries:	No
Exporter of Spent Lead Acid Batteries:	No
Recycler Activity Without Storage:	No
Manifest Broker:	No
Sub-Part P Indicator:	No

Handler - Owner Operator:

Owner/Operator Indicator:	Operator
Owner/Operator Name: JOSHUA VERGARA	
Legal Status:	Other
Date Became Current:	Not reported
Date Ended Current:	Not reported
Owner/Operator Address:	16400 TROJAN WAY
Owner/Operator City,State,Zip:	LA MIRADA, CA 90638
Owner/Operator Telephone:	510-330-3849
Owner/Operator Telephone Ext:	Not reported
Owner/Operator Fax:	Not reported
Owner/Operator Email:	Not reported

Owner/Operator Indicator:	Owner
Owner/Operator Name: DAISO CALIFORNIA LLC	

DAISO 9914 (Continued) **1031062452**

Legal Status:	Other
Date Became Current:	Not reported
Date Ended Current:	Not reported
Owner/Operator Address:	16400 TROJAN WAY
Owner/Operator City,State,Zip:	LA MIRADA, CA 90638
Owner/Operator Telephone:	206-697-4447
Owner/Operator Telephone Ext:	Not reported
Owner/Operator Fax:	Not reported
Owner/Operator Email:	Not reported

Historic Generators:

Receive Date:	20231214
Handler Name: DAISO 9914	
Federal Waste Generator Description:	Not a generator, verified
State District Owner:	Not reported
Large Quantity Handler of Universal Waste:	No
Recognized Trader Importer:	No
Recognized Trader Exporter:	No
Spent Lead Acid Battery Importer:	No
Spent Lead Acid Battery Exporter:	No
Current Record:	Yes
Non Storage Recycler Activity:	No
Electronic Manifest Broker:	No

List of NAICS Codes and Descriptions:

NAICS Code:	455219
NAICS Description:	ALL OTHER GENERAL MERCHANDISE RETAILERS

Facility Has Received Notices of Violations:

Violations:	No Violations Found

Evaluation Action Summary:

Evaluations:	No Evaluations Found

D15 **ABC UNIFIED SCHOOL DIST** **UST FINDER** **1028187253**
SE **11865 E 178TH ST** **N/A**
< 1/8 **ARTESIA, CA 90701**
0.086 mi.
452 ft. **Site 1 of 9 in cluster D**

Relative:
Lower

Actual:
55 ft.

UST FINDER:

Object ID:	731484
Facility ID:	CA10278964
Name:	ABC UNIFIED SCHOOL DIST
Address:	11865 E 178TH ST
City,State,Zip:	ARTESIA, CA 90701
Address Match Type:	StreetAddress
Open USTs:	3
Closed USTs:	Not reported
TOS USTs:	Not reported
Population 1500ft:	2925
Private Wells 1500ft:	0
Within 100yr Floodplain:	No
Land Use:	Developed, Medium Intensity
Within SPA:	Not reported

ABC UNIFIED SCHOOL DIST (Continued) **1028187253**

SPA PWS Facility ID:	Not reported
SPA Water Type:	Not reported
SPA Facility Type:	Not reported
SPA HUC12:	Not reported
Within WHPA:	Yes
WHPA PWS Facility ID:	CA1910218_14263
WHPA Water Type:	GW - Ground water
WHPA Facility Type:	WL - Well
WHPA HUC12:	180701060606
Facility Status:	Open UST(s)
Date of Last Inspection:	Not reported
EPA Region:	9
Tribe:	Not reported
Coordinate Source:	Geocode
X Coord:	-118.080599557
Y Coord:	33.869449031
Latitude:	33.8694490312331
Longitude:	-118.080599556633

UST FINDER:

Object ID:	2259137
Facility ID:	CA10278964
Tank ID:	CA10278964-001_A Stand-alone Tank_1
Tank Status:	Open
Installation Date:	1988/08/01 16:00:00+00
Removal Date:	Not reported
Tank Capacity:	12000
Substances:	Diesel
Tank Wall Type:	Double Wall

Object ID:	2259138
Facility ID:	CA10278964
Tank ID:	CA10278964-003_A Stand-alone Tank_1
Tank Status:	Open
Installation Date:	1998/12/01 15:59:59+00
Removal Date:	Not reported
Tank Capacity:	500
Substances:	Used Oil
Tank Wall Type:	Double Wall

Object ID:	2259139
Facility ID:	CA10278964
Tank ID:	CA10278964-002_A Stand-alone Tank_1
Tank Status:	Open
Installation Date:	1988/08/01 16:00:00+00
Removal Date:	Not reported
Tank Capacity:	12000
Substances:	Regular Unleaded
Tank Wall Type:	Double Wall

D16 SE < 1/8 0.086 mi. 452 ft. | **ABC UNIFIED SCHOOL DIST**
11865 E 178TH ST
ARTESIA, CA 90701

Site 2 of 9 in cluster D

UST | **U004265076**
N/A

Relative: Lower

Actual: 55 ft.

UST:

Name:	ABC UNIFIED SCHOOL DIST
Address:	11865 E 178TH ST
City,State,Zip:	ARTESIA, CA 90701
Facility ID:	LACoFA0001063
Permitting Agency:	Los Angeles County Fire Department
CERSID:	10278964
Latitude:	33.8694200
Longitude:	-118.080520
Owner type:	Local Agency/District
Facility type:	Other
Num of inuse ust:	Not reported
Num of closed ust:	0
Num of oos ust:	0
Epa region:	9
Tribal lands:	No
Tank owner name:	ABC UNIFIED SCHOOL DISTRICT
Tank owner mailing address:	rober.kay@abcusd.k12.ca.us
Tank owner mailing city:	16700 Norwalk Blvd. Cerritos
Tank owner mailing zip:	90703
Tank owner mailing state:	Ca
Tank operator name:	ABC UNIFIED SCHOOL DISTRICT
Tank operator mailing address:	11865 - 178th Street
Tank operator mailing city:	Artesia
Tank operator mailing zip:	90703
Tank operator mailing state:	Ca
Tankidnumber:	5
Tank status:	Confirmed/Updated Information
Tank configuration:	Stand Alone Tank
Tank closure date:	Not reported
Tank installation date:	12/1/1998 12:00:00 AM
Tank num of compartments:	1
Tank contents:	Used Oil
Tank capacity gallons:	500
Tank type:	Double Wall
Tank pc construction:	Steel
Tank pwpiping construction:	Not reported
Tank piping type:	Gravity
Tank piping construction:	Other
Tank sacrificial anode:	No
Tank cp impressed current:	No
Tank cp shutoff:	No
Tank alarms:	Yes
Tank ball float:	No
Tank spill bucket:	Yes

Name:	ABC UNIFIED SCHOOL DIST
Address:	11865 E 178TH ST
City,State,Zip:	ARTESIA, CA 90701
Facility ID:	LACoFA0001063
Permitting Agency:	Los Angeles County Fire Department
CERSID:	10278964
Latitude:	33.8694200

ABC UNIFIED SCHOOL DIST (Continued) **U004265076**

Longitude:	-118.080520
Owner type:	Local Agency/District
Facility type:	Other
Num of inuse ust:	Not reported
Num of closed ust:	0
Num of oos ust:	0
Epa region:	9
Tribal lands:	No
Tank owner name:	ABC UNIFIED SCHOOL DISTRICT
Tank owner mailing address:	rober.kay@abcusd.k12.ca.us
Tank owner mailing city:	16700 Norwalk Blvd. Cerritos
Tank owner mailing zip:	90703
Tank owner mailing state:	Ca
Tank operator name:	ABC UNIFIED SCHOOL DISTRICT
Tank operator mailing address:	11865 - 178th Street
Tank operator mailing city:	Artesia
Tank operator mailing zip:	90703
Tank operator mailing state:	Ca
Tankidnumber:	2
Tank status:	Confirmed/Updated Information
Tank configuration:	Stand Alone Tank
Tank closure date:	Not reported
Tank installation date:	8/1/1988 12:00:00 AM
Tank num of compartments:	1
Tank contents:	Diesel
Tank capacity gallons:	12000
Tank type:	Double Wall
Tank pc construction:	Steel
Tank pwpiping construction:	Fiberglass
Tank piping type:	Conventional Suction
Tank piping construction:	Double Walled
Tank sacrificial anode:	No
Tank cp impressed current:	No
Tank cp shutoff:	No
Tank alarms:	Yes
Tank ball float:	No
Tank spill bucket:	Yes

Name:	ABC UNIFIED SCHOOL DIST
Address:	11865 E 178TH ST
City,State,Zip:	ARTESIA, CA 90701
Facility ID:	LACoFA0001063
Permitting Agency:	Los Angeles County Fire Department
CERSID:	10278964
Latitude:	33.8694200
Longitude:	-118.080520
Owner type:	Local Agency/District
Facility type:	Other
Num of inuse ust:	Not reported
Num of closed ust:	0
Num of oos ust:	0
Epa region:	9
Tribal lands:	No
Tank owner name:	ABC UNIFIED SCHOOL DISTRICT
Tank owner mailing address:	rober.kay@abcusd.k12.ca.us
Tank owner mailing city:	16700 Norwalk Blvd. Cerritos
Tank owner mailing zip:	90703

ABC UNIFIED SCHOOL DIST (Continued) **U004265076**

Tank owner mailing state:	Ca
Tank operator name:	ABC UNIFIED SCHOOL DISTRICT
Tank operator mailing address:	11865 - 178th Street
Tank operator mailing city:	Artesia
Tank operator mailing zip:	90703
Tank operator mailing state:	Ca
Tankidnumber:	1
Tank status:	Confirmed/Updated Information
Tank configuration:	Stand Alone Tank
Tank closure date:	Not reported
Tank installation date:	8/1/1988 12:00:00 AM
Tank num of compartments:	1
Tank contents:	Regular Unleaded
Tank capacity gallons:	12000
Tank type:	Double Wall
Tank pc construction:	Steel
Tank pwpiping construction:	Fiberglass
Tank piping type:	23 CCR S2636(a)(3) Suction
Tank piping construction:	Double Walled
Tank sacrificial anode:	No
Tank cp impressed current:	No
Tank cp shutoff:	No
Tank alarms:	Yes
Tank ball float:	No
Tank spill bucket:	Yes

D17 **ABC UNIFIED SCHOOL DISTRICT** **UST** **U003776914**
SE **11865 178TH STREET** **N/A**
< 1/8 **ARTESIA, CA 90701**
0.086 mi.
452 ft. **Site 3 of 9 in cluster D**

Relative:
Lower

Actual:
55 ft.

UST:

Name:	ABC UNIFIED SCHOOL DISTRICT
Address:	11865 178TH ST
City,State,Zip:	ARTESIA, CA 90701
Facility ID:	11981
Permitting Agency:	LOS ANGELES COUNTY
CERSID:	Not reported
Latitude:	33.8708331
Longitude:	-118.0789772
Owner type:	Not reported
Facility type:	Not reported
Num of inuse ust:	Not reported
Num of closed ust:	Not reported
Num of oos ust:	Not reported
Epa region:	Not reported
Tribal lands:	Not reported
Tank owner name:	Not reported
Tank owner mailing address:	Not reported
Tank owner mailing city:	Not reported
Tank owner mailing zip:	Not reported
Tank owner mailing state:	Not reported
Tank operator name:	Not reported
Tank operator mailing address:	Not reported
Tank operator mailing city:	Not reported
Tank operator mailing zip:	Not reported
Tank operator mailing state:	Not reported

ABC UNIFIED SCHOOL DISTRICT (Continued) **U003776914**

Tankidnumber:	Not reported
Tank status:	Not reported
Tank configuration:	Not reported
Tank closure date:	Not reported
Tank installation date:	Not reported
Tank num of compartments:	Not reported
Tank contents:	Not reported
Tank capacity gallons:	Not reported
Tank type:	Not reported
Tank pc construction:	Not reported
Tank pwpiping construction:	Not reported
Tank piping type:	Not reported
Tank piping construction:	Not reported
Tank sacrificial anode:	Not reported
Tank cp impressed current:	Not reported
Tank cp shutoff:	Not reported
Tank alarms:	Not reported
Tank ball float:	Not reported
Tank spill bucket:	Not reported

UST CLOSURE:

Name:	ABC UNIFIED SCHOOL DISTRICT
Address:	11865 178TH STREET
City,State,Zip:	ARTESIA, CA 90701
Claim Number:	Case No. R-11981A
Type:	prior years closure den & app
Deadline Date:	11/16/2018
Documents:	11865 178th Street, Artesia, CA 90701Notice, 11865 178th Street, Artesia, CA 90701Draft Order, 11865 178th Street, Artesia, CA 90701Summary
Comments:	No Comments Received
Comments URL:	Not reported
Response:	Not reported
Response URL:	Not reported
Comments2:	Not reported
Comments2 URL:	Not reported
Response2:	Not reported
Response2 URL:	Not reported
Closure:	No Comments ReceivedWQ 2019-0003-UST (02/08/2019)
Closure URL:	#NAME?
Uniform:	Uniform Closure Letter (03/27/2019)
Uniform URL:	#NAME?

D18 **ABC UNIFIED SCHOOL DISTRICT** **UST FINDER RELEASE** **1028913987**
SE **11865 178TH ST. E.** **N/A**
< 1/8 **ARTESIA, CA 90701**
0.086 mi.
452 ft. **Site 4 of 9 in cluster D**

Relative:
Lower

Actual:
55 ft.

UST FINDER RELEASE:

Object ID:	64797
Facility ID:	Not reported
Lust ID:	CAT0603706974
Name:	ABC UNIFIED SCHOOL DISTRICT
Address:	11865 178TH ST. E.
City,State,Zip:	ARTESIA, CA 90701
Address Match Type:	StreetAddress

ABC UNIFIED SCHOOL DISTRICT (Continued) **1028913987**

Reported Date:	Not reported
Status:	No Further Action
Substance:	Not reported
Population within 1500ft:	2922
Domestic Wells within 1500ft:	0
Land Use:	Developed, Medium Intensity
Within SPA:	No
SPA PWS Facility ID:	Not reported
SPA Water Type:	Not reported
SPA Facility Type:	Not reported
SPA HUC12:	Not reported
Within WHPA:	Yes
WHPA PWS Facility ID:	CA1910218_14263
WHPA Water Type:	GW - Ground water
WHPA Facility Type:	WL - Well
WHPA HUC12:	180701060606
Within 100yr Floodplain:	No
Tribe:	Not reported
EPA Region:	9
NFA Letter 1:	Not reported
NFA Letter 2:	Not reported
NFA Letter 3:	Not reported
NFA Letter 4:	Not reported
Closed With Residual Contaminate:	Not reported
Coordinate Source:	Geocode
X Coord:	-118.08056
Y Coord:	33.86945
Latitude:	33.86945
Longitude:	-118.08056

D19 **ABC UNIFIED** **RCRA NonGen / NLR** **1024783023**
SE **11865 178TH ST** **E MANIFEST** **CAD981462641**
< 1/8 **ARTESIA, CA 90701**
0.086 mi.
452 ft. **Site 5 of 9 in cluster D**

Relative:
Lower

Actual:
55 ft.

RCRA Listings:

Date Form Received by Agency:	19870410
Handler Name:	Abc Unified
Handler Address:	11865 178th St
Handler City,State,Zip:	ARTESIA, CA 90701-0000
EPA ID:	CAD981462641
Contact Name:	ROBERT KAY
Contact Address:	16700 NORWALK BLVD
Contact City,State,Zip:	CERRITOS, CA 90703
Contact Telephone:	562-924-4573
Contact Fax:	562-865-8550
Contact Email:	ROBERT.KAY@ABCUSD.US
Contact Title:	Not reported
EPA Region:	09
Land Type:	Not reported
Federal Waste Generator Description:	Not a generator, verified
Non-Notifier:	Not reported
Biennial Report Cycle:	Not reported
Accessibility:	Not reported
Active Site Indicator:	Handler Activities
State District Owner:	Not reported
State District:	Not reported

ABC UNIFIED (Continued) **1024783023**

Mailing Address:	12500 E. 183RD ST.
Mailing City,State,Zip:	CERRITOS, CA 90703-0000
Owner Name:	Abc Unified School District
Owner Type:	Other
Operator Name:	Robert Kay
Operator Type:	Other
Short-Term Generator Activity:	No
Importer Activity:	No
Mixed Waste Generator:	No
Transporter Activity:	No
Transfer Facility Activity:	No
Recycler Activity with Storage:	No
Small Quantity On-Site Burner Exemption:	No
Smelting Melting and Refining Furnace Exemption:	No
Underground Injection Control:	No
Off-Site Waste Receipt:	No
Universal Waste Indicator:	Yes
Universal Waste Destination Facility:	Yes
Federal Universal Waste:	No
Active Site State-Reg Handler:	---
Federal Facility Indicator:	Not reported
Hazardous Secondary Material Indicator:	N
Sub-Part K Indicator:	Not reported
2018 GPRA Permit Baseline:	Not on the Baseline
2018 GPRA Renewals Baseline:	Not on the Baseline
202 GPRA Corrective Action Baseline:	No
Subject to Corrective Action Universe:	No
Non-TSDFs Where RCRA CA has Been Imposed Universe:	No
Corrective Action Priority Ranking:	No NCAPS ranking
Environmental Control Indicator:	No
Institutional Control Indicator:	No
Human Exposure Controls Indicator:	N/A
Groundwater Controls Indicator:	N/A
Significant Non-Complier Universe:	No
Unaddressed Significant Non-Complier Universe:	No
Addressed Significant Non-Complier Universe:	No
Significant Non-Complier With a Compliance Schedule Universe:	No
Financial Assurance Required:	Not reported
Handler Date of Last Change:	20180905
Recognized Trader-Importer:	No
Recognized Trader-Exporter:	No
Importer of Spent Lead Acid Batteries:	No
Exporter of Spent Lead Acid Batteries:	No
Recycler Activity Without Storage:	No
Manifest Broker:	No
Sub-Part P Indicator:	No

Handler - Owner Operator:

Owner/Operator Indicator:	Owner
Owner/Operator Name:	ABC UNIFIED SCHOOL DISTRICT
Legal Status:	Other
Date Became Current:	Not reported
Date Ended Current:	Not reported
Owner/Operator Address:	16700 NORWALK BLVD
Owner/Operator City,State,Zip:	CERRITOS, CA 90703-1838
Owner/Operator Telephone:	562-926-5566

ABC UNIFIED (Continued) **1024783023**

Owner/Operator Telephone Ext: Not reported
Owner/Operator Fax: Not reported
Owner/Operator Email: Not reported

Owner/Operator Indicator: Operator
Owner/Operator Name: ROBERT KAY
Legal Status: Other
Date Became Current: Not reported
Date Ended Current: Not reported
Owner/Operator Address: 16700 NORWALK BLVD
Owner/Operator City,State,Zip: CERRITOS, CA 90703
Owner/Operator Telephone: 562-924-4573
Owner/Operator Telephone Ext: Not reported
Owner/Operator Fax: Not reported
Owner/Operator Email: Not reported

Historic Generators:
Receive Date: 19870410
Handler Name: ABC UNIFIED
Federal Waste Generator Description: Not a generator, verified
State District Owner: Not reported
Large Quantity Handler of Universal Waste: No
Recognized Trader Importer: No
Recognized Trader Exporter: No
Spent Lead Acid Battery Importer: No
Spent Lead Acid Battery Exporter: No
Current Record: Yes
Non Storage Recycler Activity: Not reported
Electronic Manifest Broker: Not reported

List of NAICS Codes and Descriptions:
NAICS Code: 61111
NAICS Description: ELEMENTARY AND SECONDARY SCHOOLS

Facility Has Received Notices of Violations:
Violations: No Violations Found

Evaluation Action Summary:
Evaluations: No Evaluations Found

E MANIFEST:
Manifest Tracking Number: 020788138JJK
Last Updated Date: 20200212
Shipped Date: 20200110
Received Date: 20200120
Manifest Status: Signed
Submission Type: DataImage5Copy
Origin Type: Service
Generator EPA ID: CAD981462641
Generator Name: ABC UNIFIED
Generator Mail Street Number: Not reported
Generator Mail Street 1: 11865 178TH ST
Generator Mail Street 2: Not reported
Generator Mail City: ARTESIA

ABC UNIFIED (Continued) **1024783023**

Generator Mail State:	CA
Generator Mail Zip:	90701-0000
Generator Location Street Number:	Not reported
Generator Location Street 1:	11865 178TH ST
Generator Location Street 2:	Not reported
Generator Location City:	ARTESIA
Generator Location Zip:	90701-0000
Generator Location State:	CA
Generator Contact Company Name:	Not reported
Designated Facility EPA ID:	CAT000646117
Designated Facility Name:	CHEMICAL WASTE MANAGEMENT INC KETTLEMAN
Designated Facility Mail Street Number:	35251
Designated Facility Mail Street 1:	PO BOX 471
Designated Facility Mail Street 2:	OLD SKYLINE ROAD
Designated Facility Mail City:	KETTLEMAN CITY
Designated Facility Mail Zip:	93239
Designated Facility Mail State:	CA
Designated Facility Location Street Number:	35251
Designated Facility Location Street 1:	OLD SKYLINE ROAD
Designated Facility Location Street 2:	Not reported
Designated Facility Location City:	KETTLEMAN CITY
Designated Facility Location Zip:	93210-0000
Designated Facility Location State:	CA
Designated Facility Contact Company Name:	Not reported
Manifest Residue Indicator:	N
Rejection Indicator:	N

Manifest Tracking Number:	010438215FLE
Last Updated Date:	20181018
Shipped Date:	20180925
Received Date:	20181004
Manifest Status:	Signed
Submission Type:	DataImage5Copy
Origin Type:	Service
Generator EPA ID:	CAD981462641
Generator Name:	ABC UNIFIED
Generator Mail Street Number:	Not reported
Generator Mail Street 1:	11865 178TH ST
Generator Mail Street 2:	Not reported
Generator Mail City:	ARTESIA
Generator Mail State:	CA
Generator Mail Zip:	90701-0000
Generator Location Street Number:	Not reported
Generator Location Street 1:	12500 E. 183RD ST.
Generator Location Street 2:	Not reported
Generator Location City:	CERRITOS
Generator Location Zip:	90703-0000
Generator Location State:	CA
Generator Contact Company Name:	Not reported
Designated Facility EPA ID:	NVT330010000
Designated Facility Name:	US ECOLOGY NEVADA, INC
Designated Facility Mail Street Number:	Not reported
Designated Facility Mail Street 1:	Not reported
Designated Facility Mail Street 2:	PO BOX 578
Designated Facility Mail City:	BEATTY
Designated Facility Mail Zip:	89003
Designated Facility Mail State:	NV

ABC UNIFIED (Continued) **1024783023**

Designated Facility Location Street Number:	Not reported
Designated Facility Location Street 1:	HWY 95 11 MI S OF BEATTY
Designated Facility Location Street 2:	Not reported
Designated Facility Location City:	BEATTY
Designated Facility Location Zip:	89003
Designated Facility Location State:	NV
Designated Facility Contact Company Name:	Not reported
Manifest Residue Indicator:	N
Rejection Indicator:	N

Manifest Tracking Number:	010438216FLE
Last Updated Date:	20191231
Shipped Date:	20180925
Received Date:	20181009
Manifest Status:	Signed
Submission Type:	DataImage5Copy
Origin Type:	Web
Generator EPA ID:	CAD981462641
Generator Name:	ABC UNIFIED
Generator Mail Street Number:	Not reported
Generator Mail Street 1:	11865 178TH ST
Generator Mail Street 2:	Not reported
Generator Mail City:	ARTESIA
Generator Mail State:	CA
Generator Mail Zip:	90701-0000
Generator Location Street Number:	Not reported
Generator Location Street 1:	12500 E. 183RD ST.
Generator Location Street 2:	Not reported
Generator Location City:	CERRITOS
Generator Location Zip:	90703-0000
Generator Location State:	CA
Generator Contact Company Name:	Not reported
Designated Facility EPA ID:	NMD002208627
Designated Facility Name:	ADVANCED CHEMICAL TREATMENT, LLC
Designated Facility Mail Street Number:	Not reported
Designated Facility Mail Street 1:	Not reported
Designated Facility Mail Street 2:	6133 EDITH BLVD NE
Designated Facility Mail City:	ALBUQUERQUE
Designated Facility Mail Zip:	87107
Designated Facility Mail State:	NM
Designated Facility Location Street Number:	Not reported
Designated Facility Location Street 1:	6133 EDITH BLVD NE
Designated Facility Location Street 2:	Not reported
Designated Facility Location City:	ALBUQUERQUE
Designated Facility Location Zip:	87107
Designated Facility Location State:	NM
Designated Facility Contact Company Name:	Not reported
Manifest Residue Indicator:	N
Rejection Indicator:	N

Manifest Tracking Number:	006549861SKS
Last Updated Date:	20181001
Shipped Date:	20180822
Received Date:	20180830
Manifest Status:	Signed
Submission Type:	DataImage5Copy
Origin Type:	Service

ABC UNIFIED (Continued) **1024783023**

Generator EPA ID:	CAD981462641
Generator Name:	ABC UNIFIED MAINTENANCE DEPT
Generator Mail Street Number:	Not reported
Generator Mail Street 1:	11865 178TH ST
Generator Mail Street 2:	Not reported
Generator Mail City:	ARTESIA
Generator Mail State:	CA
Generator Mail Zip:	90701
Generator Location Street Number:	Not reported
Generator Location Street 1:	11865 178th St
Generator Location Street 2:	Not reported
Generator Location City:	Artesia
Generator Location Zip:	90701
Generator Location State:	CA
Generator Contact Company Name:	Not reported
Designated Facility EPA ID:	AZR000003681
Designated Facility Name:	Not reported
Designated Facility Mail Street Number:	Not reported
Designated Facility Mail Street 1:	Not reported
Designated Facility Mail Street 2:	4301 West Jefferson Street
Designated Facility Mail City:	Phoenix
Designated Facility Mail Zip:	85043
Designated Facility Mail State:	AZ
Designated Facility Location Street Number:	Not reported
Designated Facility Location Street 1:	4301 West Jefferson Street
Designated Facility Location Street 2:	Not reported
Designated Facility Location City:	Phoenix
Designated Facility Location Zip:	85043
Designated Facility Location State:	AZ
Designated Facility Contact Company Name:	Thermo Fluids, Inc.
Manifest Residue Indicator:	N
Rejection Indicator:	N

Manifest Tracking Number:	012916791FLE
Last Updated Date:	20190423
Shipped Date:	20190314
Received Date:	20190328
Manifest Status:	Signed
Submission Type:	DataImage5Copy
Origin Type:	Service
Generator EPA ID:	CAD981462641
Generator Name:	ABC UNIFIED
Generator Mail Street Number:	Not reported
Generator Mail Street 1:	11865 178TH ST
Generator Mail Street 2:	Not reported
Generator Mail City:	ARTESIA
Generator Mail State:	CA
Generator Mail Zip:	90701-0000
Generator Location Street Number:	Not reported
Generator Location Street 1:	16700 Norwalk Blvd
Generator Location Street 2:	Not reported
Generator Location City:	CERRITOS
Generator Location Zip:	92870
Generator Location State:	CA
Generator Contact Company Name:	Not reported
Designated Facility EPA ID:	AZR000515924
Designated Facility Name:	YUMA YES WASTE TRANSFER FACILITY

ABC UNIFIED (Continued) **1024783023**

Designated Facility Mail Street Number:	Not reported
Designated Facility Mail Street 1:	Not reported
Designated Facility Mail Street 2:	2730 E 13TH ST
Designated Facility Mail City:	YUMA
Designated Facility Mail Zip:	85365-1901
Designated Facility Mail State:	AZ
Designated Facility Location Street Number:	Not reported
Designated Facility Location Street 1:	2730 E 13TH ST
Designated Facility Location Street 2:	Not reported
Designated Facility Location City:	YUMA
Designated Facility Location Zip:	85365-1901
Designated Facility Location State:	AZ
Designated Facility Contact Company Name:	Not reported
Manifest Residue Indicator:	N
Rejection Indicator:	N

Manifest Tracking Number:	012916792FLE
Last Updated Date:	20191114
Shipped Date:	20190314
Received Date:	20190410
Manifest Status:	Signed
Submission Type:	DataImage5Copy
Origin Type:	Web
Generator EPA ID:	CAD981462641
Generator Name:	ABC UNIFIED
Generator Mail Street Number:	Not reported
Generator Mail Street 1:	11865 178TH ST
Generator Mail Street 2:	Not reported
Generator Mail City:	ARTESIA
Generator Mail State:	CA
Generator Mail Zip:	90701-0000
Generator Location Street Number:	Not reported
Generator Location Street 1:	12500 E. 183RD ST.
Generator Location Street 2:	Not reported
Generator Location City:	CERRITOS
Generator Location Zip:	90703-0000
Generator Location State:	CA
Generator Contact Company Name:	Not reported
Designated Facility EPA ID:	NMD002208627
Designated Facility Name:	ADVANCED CHEMICAL TREATMENT, LLC
Designated Facility Mail Street Number:	Not reported
Designated Facility Mail Street 1:	Not reported
Designated Facility Mail Street 2:	6133 EDITH BLVD NE
Designated Facility Mail City:	ALBUQUERQUE
Designated Facility Mail Zip:	87107
Designated Facility Mail State:	NM
Designated Facility Location Street Number:	Not reported
Designated Facility Location Street 1:	6133 EDITH BLVD NE
Designated Facility Location Street 2:	Not reported
Designated Facility Location City:	ALBUQUERQUE
Designated Facility Location Zip:	87107
Designated Facility Location State:	NM
Designated Facility Contact Company Name:	Not reported
Manifest Residue Indicator:	N
Rejection Indicator:	N

Manifest Tracking Number:	012917074FLE

ABC UNIFIED (Continued) **1024783023**

Last Updated Date:	20190417
Shipped Date:	20190326
Received Date:	20190411
Manifest Status:	Signed
Submission Type:	DataImage5Copy
Origin Type:	Service
Generator EPA ID:	CAD981462641
Generator Name:	ABC UNIFIED
Generator Mail Street Number:	Not reported
Generator Mail Street 1:	11865 178TH ST
Generator Mail Street 2:	Not reported
Generator Mail City:	ARTESIA
Generator Mail State:	CA
Generator Mail Zip:	90701-0000
Generator Location Street Number:	Not reported
Generator Location Street 1:	12500 E. 183RD ST.
Generator Location Street 2:	Not reported
Generator Location City:	CERRITOS
Generator Location Zip:	90703-0000
Generator Location State:	CA
Generator Contact Company Name:	Not reported
Designated Facility EPA ID:	NVT330010000
Designated Facility Name:	US ECOLOGY NEVADA, INC
Designated Facility Mail Street Number:	Not reported
Designated Facility Mail Street 1:	Not reported
Designated Facility Mail Street 2:	PO BOX 578
Designated Facility Mail City:	BEATTY
Designated Facility Mail Zip:	89003
Designated Facility Mail State:	NV
Designated Facility Location Street Number:	Not reported
Designated Facility Location Street 1:	HWY 95 11 MI S OF BEATTY
Designated Facility Location Street 2:	Not reported
Designated Facility Location City:	BEATTY
Designated Facility Location Zip:	89003
Designated Facility Location State:	NV
Designated Facility Contact Company Name:	Not reported
Manifest Residue Indicator:	N
Rejection Indicator:	N

Manifest Tracking Number:	011753220FLE
Last Updated Date:	20181120
Shipped Date:	20181101
Received Date:	20181101
Manifest Status:	Signed
Submission Type:	DataImage5Copy
Origin Type:	Service
Generator EPA ID:	CAD981462641
Generator Name:	ABC UNIFIED
Generator Mail Street Number:	Not reported
Generator Mail Street 1:	11865 178TH ST
Generator Mail Street 2:	Not reported
Generator Mail City:	ARTESIA
Generator Mail State:	CA
Generator Mail Zip:	90701-0000
Generator Location Street Number:	Not reported
Generator Location Street 1:	12500 E. 183RD ST.
Generator Location Street 2:	Not reported

ABC UNIFIED (Continued) **1024783023**

Generator Location City:	CERRITOS
Generator Location Zip:	90703-0000
Generator Location State:	CA
Generator Contact Company Name:	Not reported
Designated Facility EPA ID:	CAT080013352
Designated Facility Name:	DEMENNO KERDOON
Designated Facility Mail Street Number:	2000
Designated Facility Mail Street 1:	Not reported
Designated Facility Mail Street 2:	2000 N. ALAMEDA STREET
Designated Facility Mail City:	COMPTON
Designated Facility Mail Zip:	90222
Designated Facility Mail State:	CA
Designated Facility Location Street Number:	2000
Designated Facility Location Street 1:	2000 N. ALAMEDA STREET
Designated Facility Location Street 2:	Not reported
Designated Facility Location City:	COMPTON
Designated Facility Location Zip:	90222
Designated Facility Location State:	CA
Designated Facility Contact Company Name:	Not reported
Manifest Residue Indicator:	N
Rejection Indicator:	N

Manifest Tracking Number:	024469780JJK
Last Updated Date:	20221108
Shipped Date:	20221014
Received Date:	20221018
Manifest Status:	Signed
Submission Type:	DataImage5Copy
Origin Type:	Service
Generator EPA ID:	CAD981462641
Generator Name:	ABC UNIFIED SCHOOL DISTRICT
Generator Mail Street Number:	Not reported
Generator Mail Street 1:	11865 178TH STREET
Generator Mail Street 2:	Not reported
Generator Mail City:	ARTESIA
Generator Mail State:	CA
Generator Mail Zip:	90701
Generator Location Street Number:	Not reported
Generator Location Street 1:	11865 178TH STREET
Generator Location Street 2:	Not reported
Generator Location City:	ARTESIA
Generator Location Zip:	90701
Generator Location State:	CA
Generator Contact Company Name:	Not reported
Designated Facility EPA ID:	CAD028409019
Designated Facility Name:	CROSBY & OVERTON
Designated Facility Mail Street Number:	Not reported
Designated Facility Mail Street 1:	Not reported
Designated Facility Mail Street 2:	1630 W. 17TH STREET
Designated Facility Mail City:	LONG BEACH
Designated Facility Mail Zip:	90813
Designated Facility Mail State:	CA
Designated Facility Location Street Number:	Not reported
Designated Facility Location Street 1:	1630 W. 17TH STREET
Designated Facility Location Street 2:	Not reported
Designated Facility Location City:	LONG BEACH
Designated Facility Location Zip:	90813

ABC UNIFIED (Continued) **1024783023**

Designated Facility Location State:	CA
Designated Facility Contact Company Name:	Not reported
Manifest Residue Indicator:	N
Rejection Indicator:	N

Manifest Tracking Number:	024469781JJK
Last Updated Date:	20221118
Shipped Date:	20221014
Received Date:	20221024
Manifest Status:	Signed
Submission Type:	DataImage5Copy
Origin Type:	Web
Generator EPA ID:	CAD981462641
Generator Name:	ABC UNIFIED
Generator Mail Street Number:	Not reported
Generator Mail Street 1:	11865 178TH ST
Generator Mail Street 2:	Not reported
Generator Mail City:	ARTESIA
Generator Mail State:	CA
Generator Mail Zip:	90701-0000
Generator Location Street Number:	Not reported
Generator Location Street 1:	11865 178TH ST
Generator Location Street 2:	Not reported
Generator Location City:	Artesia
Generator Location Zip:	90701
Generator Location State:	CA
Generator Contact Company Name:	Not reported
Designated Facility EPA ID:	CAT000646117
Designated Facility Name:	CHEMICAL WASTE MANAGEMENT, INC.
Designated Facility Mail Street Number:	35251
Designated Facility Mail Street 1:	PO BOX 471
Designated Facility Mail Street 2:	OLD SKYLINE ROAD
Designated Facility Mail City:	KETTLEMAN CITY
Designated Facility Mail Zip:	93239
Designated Facility Mail State:	CA
Designated Facility Location Street Number:	35251
Designated Facility Location Street 1:	OLD SKYLINE ROAD
Designated Facility Location Street 2:	Not reported
Designated Facility Location City:	KETTLEMAN CITY
Designated Facility Location Zip:	93239
Designated Facility Location State:	CA
Designated Facility Contact Company Name:	Not reported
Manifest Residue Indicator:	N
Rejection Indicator:	N

Manifest Tracking Number:	021842830JJK
Last Updated Date:	20201118
Shipped Date:	20201015
Received Date:	20201027
Manifest Status:	Corrected
Submission Type:	DataImage5Copy
Origin Type:	Web
Generator EPA ID:	CAD981462641
Generator Name:	ABC UNIFIED
Generator Mail Street Number:	Not reported
Generator Mail Street 1:	11865 178TH ST
Generator Mail Street 2:	Not reported

ABC UNIFIED (Continued) **1024783023**

Generator Mail City:	ARTESIA
Generator Mail State:	CA
Generator Mail Zip:	90701-0000
Generator Location Street Number:	Not reported
Generator Location Street 1:	11865 178TH ST
Generator Location Street 2:	Not reported
Generator Location City:	Artesia
Generator Location Zip:	90701
Generator Location State:	CA
Generator Contact Company Name:	Not reported
Designated Facility EPA ID:	CAT000646117
Designated Facility Name:	CHEMICAL WASTE MANAGEMENT, INC.
Designated Facility Mail Street Number:	35251
Designated Facility Mail Street 1:	PO BOX 471
Designated Facility Mail Street 2:	OLD SKYLINE ROAD
Designated Facility Mail City:	KETTLEMAN CITY
Designated Facility Mail Zip:	93239
Designated Facility Mail State:	CA
Designated Facility Location Street Number:	35251
Designated Facility Location Street 1:	OLD SKYLINE ROAD
Designated Facility Location Street 2:	Not reported
Designated Facility Location City:	KETTLEMAN CITY
Designated Facility Location Zip:	93239
Designated Facility Location State:	CA
Designated Facility Contact Company Name:	Not reported
Manifest Residue Indicator:	N
Rejection Indicator:	N

Federal Waste:

Manifest Tracking Number:	023322942JJK
Waste Line Number:	1
Federal Waste Code:	D001
Federal Waste:	IGNITABLE WASTE

Manifest Tracking Number:	023322942JJK
Waste Line Number:	2
Federal Waste Code:	D001
Federal Waste:	IGNITABLE WASTE

Manifest Tracking Number:	023322942JJK
Waste Line Number:	3
Federal Waste Code:	D001
Federal Waste:	IGNITABLE WASTE

Manifest Tracking Number:	023322942JJK
Waste Line Number:	4
Federal Waste Code:	D001
Federal Waste:	IGNITABLE WASTE

Manifest Tracking Number:	023322942JJK
Waste Line Number:	4
Federal Waste Code:	D007
Federal Waste:	CHROMIUM

Manifest Tracking Number:	023322942JJK
Waste Line Number:	4
Federal Waste Code:	D008

ABC UNIFIED (Continued) **1024783023**

Federal Waste: LEAD

Manifest Tracking Number: 023322942JJK
Waste Line Number: 6
Federal Waste Code: D002
Federal Waste: CORROSIVE WASTE

Manifest Tracking Number: 023322942JJK
Waste Line Number: 9
Federal Waste Code: D002
Federal Waste: CORROSIVE WASTE

State Waste:
Manifest Tracking Number: 023322942JJK
Waste Line Number: 1
State Waste Code Owner: CA
State Waste Code: 551
State Waste: Laboratory waste chemicals

Manifest Tracking Number: 023322942JJK
Waste Line Number: 2
State Waste Code Owner: CA
State Waste Code: 551
State Waste: Laboratory waste chemicals

Manifest Tracking Number: 023322942JJK
Waste Line Number: 3
State Waste Code Owner: CA
State Waste Code: 551
State Waste: Laboratory waste chemicals

Manifest Tracking Number: 023322942JJK
Waste Line Number: 4
State Waste Code Owner: CA
State Waste Code: 551
State Waste: Laboratory waste chemicals

Manifest Tracking Number: 023322942JJK
Waste Line Number: 5
State Waste Code Owner: CA
State Waste Code: 551
State Waste: Laboratory waste chemicals

Manifest Tracking Number: 023322942JJK
Waste Line Number: 6
State Waste Code Owner: CA
State Waste Code: 551
State Waste: Laboratory waste chemicals

Manifest Tracking Number: 023322942JJK
Waste Line Number: 7
State Waste Code Owner: CA
State Waste Code: 551
State Waste: Laboratory waste chemicals

Manifest Tracking Number: 023322942JJK
Waste Line Number: 8

ABC UNIFIED (Continued) **1024783023**

State Waste Code Owner: CA
State Waste Code: 551
State Waste: Laboratory waste chemicals

Manifest Tracking Number: 023322942JJK
Waste Line Number: 9
State Waste Code Owner: CA
State Waste Code: 551
State Waste: Laboratory waste chemicals

Manifest Tracking Number: 023322942JJK
Waste Line Number: 10
State Waste Code Owner: CA
State Waste Code: 551
State Waste: Laboratory waste chemicals

Manifest Tracking Number: 023322942JJK
Waste Line Number: 11
State Waste Code Owner: CA
State Waste Code: 551
State Waste: Laboratory waste chemicals

Manifest Tracking Number: 023322942JJK
Waste Line Number: 12
State Waste Code Owner: CA
State Waste Code: 551
State Waste: Laboratory waste chemicals

Transporter:
Manifest Tracking Number: 023322942JJK
Transporter Line Number: 1
Transporter EPA ID: CAR000276295
Transporter Name: Wm Enviroserv

Waste Line:
Manifest Tracking Number: 023322942JJK
Waste Line Number: 1
U.S. DOT Hazardous Indicator: Y
U.S. DOT ID Number: UN1993
U.S. DOT Description: Un1993, Waste Flammable Liquids N.O.S., 3, Ii
Non-Hazardous Waste Description: Not reported
Number of Containers: 1
Container Type Code: DF
Container Type Description: Fiberboard or plastic drums, barrels, kegs
Waste Quantity: 15
Quantity Unit of Measure Code: P
Quantity Unit of Measure Description: Pounds
Waste Quantity, in Tons: 0.0075
Acute Waste Quantity, in Tons: 0
Non-Acute Waste Quantity, in Tons: 0.0075
Waste Quantity, in Kilograms: 6.802725
Acute Waste Quantity, in Kilograms: 0
Non-Acute Waste Quantity, in Kilorgrams: 6.802725
Management Method Code: H141
Management Method Description: STORAGE, BULKING AND/OR TRANSFER OFF SITE
Waste Residue Indicator: N

ABC UNIFIED (Continued) **1024783023**

Quantity Discrepancy Indicator: N
Waste Type Discrepancy Indicator: N
Waste Density: Not reported
Waste Density Unit of Measure Code: Not reported
Waste Density Unit of Measure Description: Not reported
Form Code: Not reported
Form Code Description: Not reported
Source Code: Not reported
Source Code Description: Not reported
Waste Minimization Code: Not reported
Waste Minimization Code Description: Not reported
Consent Number: Not reported
EPA Waste Indicator: Y

Manifest Tracking Number: 023322942JJK
Waste Line Number: 2
U.S. DOT Hazardous Indicator: Y
U.S. DOT ID Number: UN1325
U.S. DOT Description: Un1325, Waste Flammable Solids, Organic N.O.S., 4.1, Ii
Non-Hazardous Waste Description: Not reported
Number of Containers: 1
Container Type Code: DF
Container Type Description: Fiberboard or plastic drums, barrels, kegs
Waste Quantity: 16
Quantity Unit of Measure Code: P
Quantity Unit of Measure Description: Pounds
Waste Quantity, in Tons: 0.008
Acute Waste Quantity, in Tons: 0
Non-Acute Waste Quantity, in Tons: 0.008
Waste Quantity, in Kilograms: 7.2562404
Acute Waste Quantity, in Kilograms: 0
Non-Acute Waste Quantity, in Kilorgrams: 7.2562404
Management Method Code: H141
Management Method Description: STORAGE, BULKING AND/OR TRANSFER OFF SITE
Waste Residue Indicator: N
Quantity Discrepancy Indicator: N
Waste Type Discrepancy Indicator: N
Waste Density: Not reported
Waste Density Unit of Measure Code: Not reported
Waste Density Unit of Measure Description: Not reported
Form Code: Not reported
Form Code Description: Not reported
Source Code: Not reported
Source Code Description: Not reported
Waste Minimization Code: Not reported
Waste Minimization Code Description: Not reported
Consent Number: Not reported
EPA Waste Indicator: Y

Manifest Tracking Number: 023322942JJK
Waste Line Number: 3
U.S. DOT Hazardous Indicator: Y
U.S. DOT ID Number: UN1993
U.S. DOT Description: Un1993, Waste Flammable Liquids N.O.S., 3, Ii
Non-Hazardous Waste Description: Not reported
Number of Containers: 1
Container Type Code: CF

ABC UNIFIED (Continued) **1024783023**

Container Type Description:	Fiber or plastic boxes, cartons, cases
Waste Quantity:	400
Quantity Unit of Measure Code:	P
Quantity Unit of Measure Description:	Pounds
Waste Quantity, in Tons:	0.2
Acute Waste Quantity, in Tons:	0
Non-Acute Waste Quantity, in Tons:	0.2
Waste Quantity, in Kilograms:	181.406
Acute Waste Quantity, in Kilograms:	0
Non-Acute Waste Quantity, in Kilorgrams:	181.406
Management Method Code:	H141
Management Method Description:	STORAGE, BULKING AND/OR TRANSFER OFF SITE
Waste Residue Indicator:	N
Quantity Discrepancy Indicator:	N
Waste Type Discrepancy Indicator:	N
Waste Density:	Not reported
Waste Density Unit of Measure Code:	Not reported
Waste Density Unit of Measure Description:	Not reported
Form Code:	Not reported
Form Code Description:	Not reported
Source Code:	Not reported
Source Code Description:	Not reported
Waste Minimization Code:	Not reported
Waste Minimization Code Description:	Not reported
Consent Number:	Not reported
EPA Waste Indicator:	Y

Manifest Tracking Number:	023322942JJK
Waste Line Number:	4
U.S. DOT Hazardous Indicator:	Y
U.S. DOT ID Number:	UN1479
U.S. DOT Description:	Un1479, Waste Oxidizing Solid N.O.S., 5.1, Ii
Non-Hazardous Waste Description:	Not reported
Number of Containers:	1
Container Type Code:	DF
Container Type Description:	Fiberboard or plastic drums, barrels, kegs
Waste Quantity:	20
Quantity Unit of Measure Code:	P
Quantity Unit of Measure Description:	Pounds
Waste Quantity, in Tons:	0.01
Acute Waste Quantity, in Tons:	0
Non-Acute Waste Quantity, in Tons:	0.01
Waste Quantity, in Kilograms:	9.0703
Acute Waste Quantity, in Kilograms:	0
Non-Acute Waste Quantity, in Kilorgrams:	9.0703
Management Method Code:	H141
Management Method Description:	STORAGE, BULKING AND/OR TRANSFER OFF SITE
Waste Residue Indicator:	N
Quantity Discrepancy Indicator:	N
Waste Type Discrepancy Indicator:	N
Waste Density:	Not reported
Waste Density Unit of Measure Code:	Not reported
Waste Density Unit of Measure Description:	Not reported
Form Code:	Not reported
Form Code Description:	Not reported
Source Code:	Not reported
Source Code Description:	Not reported

ABC UNIFIED (Continued) **1024783023**

Waste Minimization Code: Not reported
Waste Minimization Code Description: Not reported
Consent Number: Not reported
EPA Waste Indicator: Y

Manifest Tracking Number: 023322942JJK
Waste Line Number: 5
U.S. DOT Hazardous Indicator: Y
U.S. DOT ID Number: UN1759
U.S. DOT Description: Un1759, Waste Corrosive Solids N.O.S., 8, Iii
Non-Hazardous Waste Description: Not reported
Number of Containers: 1
Container Type Code: DF
Container Type Description: Fiberboard or plastic drums, barrels, kegs
Waste Quantity: 10
Quantity Unit of Measure Code: P
Quantity Unit of Measure Description: Pounds
Waste Quantity, in Tons: 0.005
Acute Waste Quantity, in Tons: 0
Non-Acute Waste Quantity, in Tons: 0.005
Waste Quantity, in Kilograms: 4.53515
Acute Waste Quantity, in Kilograms: 0
Non-Acute Waste Quantity, in Kilorgrams: 4.53515
Management Method Code: H141
Management Method Description: STORAGE, BULKING AND/OR TRANSFER OFF SITE
Waste Residue Indicator: N
Quantity Discrepancy Indicator: N
Waste Type Discrepancy Indicator: N
Waste Density: Not reported
Waste Density Unit of Measure Code: Not reported
Waste Density Unit of Measure Description: Not reported
Form Code: Not reported
Form Code Description: Not reported
Source Code: Not reported
Source Code Description: Not reported
Waste Minimization Code: Not reported
Waste Minimization Code Description: Not reported
Consent Number: Not reported
EPA Waste Indicator: N

Manifest Tracking Number: 023322942JJK
Waste Line Number: 6
U.S. DOT Hazardous Indicator: Y
U.S. DOT ID Number: UN2672
U.S. DOT Description: Un2672, Waste Ammonia Solution, 8, Iii
Non-Hazardous Waste Description: Not reported
Number of Containers: 1
Container Type Code: DF
Container Type Description: Fiberboard or plastic drums, barrels, kegs
Waste Quantity: 12
Quantity Unit of Measure Code: P
Quantity Unit of Measure Description: Pounds
Waste Quantity, in Tons: 0.006
Acute Waste Quantity, in Tons: 0
Non-Acute Waste Quantity, in Tons: 0.006
Waste Quantity, in Kilograms: 5.44218
Acute Waste Quantity, in Kilograms: 0

ABC UNIFIED (Continued) **1024783023**

Non-Acute Waste Quantity, in Kilorgrams:	5.44218
Management Method Code:	H141
Management Method Description:	STORAGE, BULKING AND/OR TRANSFER OFF SITE
Waste Residue Indicator:	N
Quantity Discrepancy Indicator:	N
Waste Type Discrepancy Indicator:	N
Waste Density:	Not reported
Waste Density Unit of Measure Code:	Not reported
Waste Density Unit of Measure Description:	Not reported
Form Code:	Not reported
Form Code Description:	Not reported
Source Code:	Not reported
Source Code Description:	Not reported
Waste Minimization Code:	Not reported
Waste Minimization Code Description:	Not reported
Consent Number:	Not reported
EPA Waste Indicator:	Y

Manifest Tracking Number:	023322942JJK
Waste Line Number:	7
U.S. DOT Hazardous Indicator:	Y
U.S. DOT ID Number:	UN3495
U.S. DOT Description:	Un3495, Waste Iodine, 8, Iii
Non-Hazardous Waste Description:	Not reported
Number of Containers:	1
Container Type Code:	DF
Container Type Description:	Fiberboard or plastic drums, barrels, kegs
Waste Quantity:	13
Quantity Unit of Measure Code:	P
Quantity Unit of Measure Description:	Pounds
Waste Quantity, in Tons:	0.0065
Acute Waste Quantity, in Tons:	0
Non-Acute Waste Quantity, in Tons:	0.0065
Waste Quantity, in Kilograms:	5.895695
Acute Waste Quantity, in Kilograms:	0
Non-Acute Waste Quantity, in Kilorgrams:	5.895695
Management Method Code:	H141
Management Method Description:	STORAGE, BULKING AND/OR TRANSFER OFF SITE
Waste Residue Indicator:	N
Quantity Discrepancy Indicator:	N
Waste Type Discrepancy Indicator:	N
Waste Density:	Not reported
Waste Density Unit of Measure Code:	Not reported
Waste Density Unit of Measure Description:	Not reported
Form Code:	Not reported
Form Code Description:	Not reported
Source Code:	Not reported
Source Code Description:	Not reported
Waste Minimization Code:	Not reported
Waste Minimization Code Description:	Not reported
Consent Number:	Not reported
EPA Waste Indicator:	N

Manifest Tracking Number:	023322942JJK
Waste Line Number:	8
U.S. DOT Hazardous Indicator:	Y
U.S. DOT ID Number:	NA1759

ABC UNIFIED (Continued) **1024783023**

U.S. DOT Description:	Na1759, Waste Ferrous Chloride Solid, 8, Ii
Non-Hazardous Waste Description:	Not reported
Number of Containers:	1
Container Type Code:	DF
Container Type Description:	Fiberboard or plastic drums, barrels, kegs
Waste Quantity:	6
Quantity Unit of Measure Code:	P
Quantity Unit of Measure Description:	Pounds
Waste Quantity, in Tons:	0.003
Acute Waste Quantity, in Tons:	0
Non-Acute Waste Quantity, in Tons:	0.003
Waste Quantity, in Kilograms:	2.72109
Acute Waste Quantity, in Kilograms:	0
Non-Acute Waste Quantity, in Kilorgrams:	2.72109
Management Method Code:	H141
Management Method Description:	STORAGE, BULKING AND/OR TRANSFER OFF SITE
Waste Residue Indicator:	N
Quantity Discrepancy Indicator:	N
Waste Type Discrepancy Indicator:	N
Waste Density:	Not reported
Waste Density Unit of Measure Code:	Not reported
Waste Density Unit of Measure Description:	Not reported
Form Code:	Not reported
Form Code Description:	Not reported
Source Code:	Not reported
Source Code Description:	Not reported
Waste Minimization Code:	Not reported
Waste Minimization Code Description:	Not reported
Consent Number:	Not reported
EPA Waste Indicator:	N

Manifest Tracking Number:	023322942JJK
Waste Line Number:	9
U.S. DOT Hazardous Indicator:	Y
U.S. DOT ID Number:	UN2790
U.S. DOT Description:	Un2790, Waste Acetic Acid Solution, 8, Iii
Non-Hazardous Waste Description:	Not reported
Number of Containers:	1
Container Type Code:	DF
Container Type Description:	Fiberboard or plastic drums, barrels, kegs
Waste Quantity:	12
Quantity Unit of Measure Code:	P
Quantity Unit of Measure Description:	Pounds
Waste Quantity, in Tons:	0.006
Acute Waste Quantity, in Tons:	0
Non-Acute Waste Quantity, in Tons:	0.006
Waste Quantity, in Kilograms:	5.44218
Acute Waste Quantity, in Kilograms:	0
Non-Acute Waste Quantity, in Kilorgrams:	5.44218
Management Method Code:	H141
Management Method Description:	STORAGE, BULKING AND/OR TRANSFER OFF SITE
Waste Residue Indicator:	N
Quantity Discrepancy Indicator:	N
Waste Type Discrepancy Indicator:	N
Waste Density:	Not reported
Waste Density Unit of Measure Code:	Not reported
Waste Density Unit of Measure Description:	Not reported

ABC UNIFIED (Continued) **1024783023**

Form Code: Not reported
Form Code Description: Not reported
Source Code: Not reported
Source Code Description: Not reported
Waste Minimization Code: Not reported
Waste Minimization Code Description: Not reported
Consent Number: Not reported
EPA Waste Indicator: Y

Manifest Tracking Number: 023322942JJK
Waste Line Number: 10
U.S. DOT Hazardous Indicator: Y
U.S. DOT ID Number: UN1726
U.S. DOT Description: Un1726, Waste Aluminum Chloride Anhydrous, 8, Ii
Non-Hazardous Waste Description: Not reported
Number of Containers: 1
Container Type Code: DF
Container Type Description: Fiberboard or plastic drums, barrels, kegs
Waste Quantity: 18
Quantity Unit of Measure Code: P
Quantity Unit of Measure Description: Pounds
Waste Quantity, in Tons: 0.009
Acute Waste Quantity, in Tons: 0
Non-Acute Waste Quantity, in Tons: 0.009
Waste Quantity, in Kilograms: 8.16327
Acute Waste Quantity, in Kilograms: 0
Non-Acute Waste Quantity, in Kilorgrams: 8.16327
Management Method Code: H141
Management Method Description: STORAGE, BULKING AND/OR TRANSFER OFF SITE
Waste Residue Indicator: N
Quantity Discrepancy Indicator: N
Waste Type Discrepancy Indicator: N
Waste Density: Not reported
Waste Density Unit of Measure Code: Not reported
Waste Density Unit of Measure Description: Not reported
Form Code: Not reported
Form Code Description: Not reported
Source Code: Not reported
Source Code Description: Not reported
Waste Minimization Code: Not reported
Waste Minimization Code Description: Not reported
Consent Number: Not reported
EPA Waste Indicator: N

Manifest Tracking Number: 023322942JJK
Waste Line Number: 11
U.S. DOT Hazardous Indicator: Y
U.S. DOT ID Number: UN3082
U.S. DOT Description: Un3082, Waste Environmentally Hazardous Substance, Liquid N.O.S., 9, Iii
Non-Hazardous Waste Description: Not reported
Number of Containers: 1
Container Type Code: DF
Container Type Description: Fiberboard or plastic drums, barrels, kegs
Waste Quantity: 17
Quantity Unit of Measure Code: P
Quantity Unit of Measure Description: Pounds

ABC UNIFIED (Continued) **1024783023**

Waste Quantity, in Tons:	0.0085
Acute Waste Quantity, in Tons:	0
Non-Acute Waste Quantity, in Tons:	0.0085
Waste Quantity, in Kilograms:	7.709756
Acute Waste Quantity, in Kilograms:	0
Non-Acute Waste Quantity, in Kilorgrams:	7.709756
Management Method Code:	H141
Management Method Description:	STORAGE, BULKING AND/OR TRANSFER OFF SITE
Waste Residue Indicator:	N
Quantity Discrepancy Indicator:	N
Waste Type Discrepancy Indicator:	N
Waste Density:	Not reported
Waste Density Unit of Measure Code:	Not reported
Waste Density Unit of Measure Description:	Not reported
Form Code:	Not reported
Form Code Description:	Not reported
Source Code:	Not reported
Source Code Description:	Not reported
Waste Minimization Code:	Not reported
Waste Minimization Code Description:	Not reported
Consent Number:	Not reported
EPA Waste Indicator:	N

Manifest Tracking Number:	023322942JJK
Waste Line Number:	12
U.S. DOT Hazardous Indicator:	N
U.S. DOT ID Number:	Not reported
U.S. DOT Description:	Not reported
Non-Hazardous Waste Description:	NON RCRA HAZARDOUS WASTE LIQUID
Number of Containers:	1
Container Type Code:	DF
Container Type Description:	Fiberboard or plastic drums, barrels, kegs
Waste Quantity:	45
Quantity Unit of Measure Code:	P
Quantity Unit of Measure Description:	Pounds
Waste Quantity, in Tons:	0.0225
Acute Waste Quantity, in Tons:	0
Non-Acute Waste Quantity, in Tons:	0.0225
Waste Quantity, in Kilograms:	20.408176
Acute Waste Quantity, in Kilograms:	0
Non-Acute Waste Quantity, in Kilorgrams:	20.408176
Management Method Code:	H141
Management Method Description:	STORAGE, BULKING AND/OR TRANSFER OFF SITE
Waste Residue Indicator:	N
Quantity Discrepancy Indicator:	N
Waste Type Discrepancy Indicator:	N
Waste Density:	Not reported
Waste Density Unit of Measure Code:	Not reported
Waste Density Unit of Measure Description:	Not reported
Form Code:	Not reported
Form Code Description:	Not reported
Source Code:	Not reported
Source Code Description:	Not reported
Waste Minimization Code:	Not reported
Waste Minimization Code Description:	Not reported
Consent Number:	Not reported
EPA Waste Indicator:	N

ABC UNIFIED (Continued) **1024783023**

Click this hyperlink while viewing on your computer to access
10 additional US EManifest: record(s) in the EDR Site Report.

D20 **ABC UNIFIED SCHOOL DISTRICT** **LUST** **S101295553**
SE **11865 178TH ST E** **Cortese** **N/A**
< 1/8 **ARTESIA, CA 90701** **HIST CORTESE**
0.086 mi. **CERS**
452 ft. **Site 6 of 9 in cluster D**

Relative:
Lower

Actual:
55 ft.

LUST:

Name:	ABC UNIFIED SCHOOL DISTRICT
Address:	11865 178TH ST E
City,State,Zip:	ARTESIA, CA 90701
Lead Agency:	LOS ANGELES RWQCB (REGION 4)
Case Type:	LUST Cleanup Site
Geo Track:	http://geotracker.waterboards.ca.gov/profile_report.asp?global_id=T0603705086
Global Id:	T0603705086
Latitude:	33.869413
Longitude:	-118.0805591
Status:	Completed - Case Closed
Status Date:	07/02/1999
Case Worker:	NB
RB Case Number:	R-11981
Local Agency:	LOS ANGELES COUNTY
File Location:	Not reported
Local Case Number:	Not reported
Potential Media Affect:	Aquifer used for drinking water supply
Potential Contaminants of Concern:	Gasoline
EPA Region:	9
Coordinate Source:	Google Geocode
Cuf Case:	NO
Quantity Released Gallons:	Not reported
Begin Date:	06/11/1986
Leak Reported Date:	07/17/1986
How Discovered:	Subsurface Monitoring
How Discovered Description:	Not reported
Discharge Source:	Other
Discharge Cause:	Unknown
Stop Method:	Not reported
Stop Description:	Not reported
No Further Action Date:	07/02/1999
CA Water Watershed Name:	San Gabriel River - Lower San Gabriel - Central (Split) (405.15)
Dwr Groundwater Subbasin Name:	Coastal Plain Of Los Angeles - Central (4-011.04)
Disadvantaged Community:	Not reported
CA Enviroscreen 3 Score:	51-55%
CA Enviroscreen 4 Score:	65-70%
Military DOD Site:	No
Facility Project Subtype:	Not reported
RWQCB Region:	LOS ANGELES RWQCB (REGION 4)
Site History:	Not reported

LUST:

Global Id:	T0603705086
Contact Type:	Local Agency Caseworker
Contact Name:	JOHN AWUJO
Organization Name:	LOS ANGELES COUNTY
Address:	900 S FREMONT AVE
City:	ALHAMBRA

ABC UNIFIED SCHOOL DISTRICT (Continued) **S101295553**

Email: jawujo@dpw.lacounty.gov
Phone Number: 6264583507

Global Id: T0603705086
Contact Type: Regional Board Caseworker - Primary Caseworker
Contact Name: NHAN BAO
Organization Name: LOS ANGELES RWQCB (REGION 4)
Address: 320 WEST 4TH STREET, SUITE 200
City: LOS ANGELES
Email: nbao@waterboards.ca.gov
Phone Number: 2135766703

LUST:
Global Id: T0603705086
Action Type: Other
Date: 06/11/1986
Action: Leak Discovery

Global Id: T0603705086
Action Type: Other
Date: 07/17/1986
Action: Leak Reported

Global Id: T0603705086
Action Type: ENFORCEMENT
Date: 07/02/1999
Action: Closure/No Further Action Letter

Global Id: T0603705086
Action Type: Other
Date: 08/03/1988
Action: Leak Stopped

LUST:
Global Id: T0603705086
Status: Open - Case Begin Date
Status Date: 06/11/1986

Global Id: T0603705086
Status: Open - Site Assessment
Status Date: 06/10/1988

Global Id: T0603705086
Status: Completed - Case Closed
Status Date: 07/02/1999

Name: ABC UNIFIED SCHOOL DISTRICT
Address: 11865 178TH ST. E.
City,State,Zip: ARTESIA, CA 90701
Lead Agency: LOS ANGELES RWQCB (REGION 4)
Case Type: LUST Cleanup Site
Geo Track: http://geotracker.waterboards.ca.gov/profile_report.asp?global_id=T0603706974
Global Id: T0603706974
Latitude: 33.869414
Longitude: -118.080565

ABC UNIFIED SCHOOL DISTRICT (Continued) **S101295553**

Status:	Completed - Case Closed
Status Date:	03/27/2019
Case Worker:	NC
RB Case Number:	R-11981A
Local Agency:	LOS ANGELES COUNTY
File Location:	Regional Board
Local Case Number:	Not reported
Potential Media Affect:	Not reported
Potential Contaminants of Concern:	Waste Oil / Motor / Hydraulic / Lubricating
EPA Region:	9
Coordinate Source:	Google Geocode
Cuf Case:	NO
Quantity Released Gallons:	Not reported
Begin Date:	05/27/1999
Leak Reported Date:	06/15/2005
How Discovered:	Tank Closure
How Discovered Description:	Not reported
Discharge Source:	Piping
Discharge Cause:	Not reported
Stop Method:	Close and Remove Tank
Stop Description:	Not reported
No Further Action Date:	03/27/2019
CA Water Watershed Name:	San Gabriel River - Lower San Gabriel - Central (Split) (405.15)
Dwr Groundwater Subbasin Name:	Coastal Plain Of Los Angeles - Central (4-011.04)
Disadvantaged Community:	Not reported
CA Enviroscreen 3 Score:	51-55%
CA Enviroscreen 4 Score:	65-70%
Military DOD Site:	No
Facility Project Subtype:	Not reported
RWQCB Region:	LOS ANGELES RWQCB (REGION 4)
Site History:	Not reported

LUST:

Global Id:	T0603706974
Contact Type:	Local Agency Caseworker
Contact Name:	GILLIAN MINTIER
Organization Name:	LOS ANGELES COUNTY
Address:	900 SOUTH FREMONT AVE
City:	ALHAMBRA
Email:	gmintier@ladpw.org
Phone Number:	Not reported

Global Id:	T0603706974
Contact Type:	Local Agency Caseworker
Contact Name:	MANUEL R REGALADO
Organization Name:	LOS ANGELES COUNTY
Address:	900 S. FREMONT AVE.
City:	ALHAMBRA
Email:	mregalad@dpw.lacounty.gov
Phone Number:	Not reported

Global Id:	T0603706974
Contact Type:	Regional Board Caseworker - Primary Caseworker
Contact Name:	NOMAN CHOWDHURY
Organization Name:	LOS ANGELES RWQCB (REGION 4)
Address:	320 WEST 4TH STREET, SUITE 200
City:	LOS ANGELES
Email:	noman.chowdhury@waterboards.ca.gov

ABC UNIFIED SCHOOL DISTRICT (Continued) **S101295553**

Phone Number: 2135766704

LUST:
Global Id: T0603706974
Action Type: ENFORCEMENT
Date: 09/25/2009
Action: Staff Letter

Global Id: T0603706974
Action Type: ENFORCEMENT
Date: 03/27/2019
Action: Closure/No Further Action Letter

Global Id: T0603706974
Action Type: RESPONSE
Date: 06/15/2005
Action: Tank Removal Report / UST Sampling Report

Global Id: T0603706974
Action Type: ENFORCEMENT
Date: 07/29/2009
Action: Referral to Regional Board - #C619686

Global Id: T0603706974
Action Type: Other
Date: 06/15/2005
Action: Leak Reported

Global Id: T0603706974
Action Type: ENFORCEMENT
Date: 09/14/2018
Action: Notification - Public Notice of Case Closure

Global Id: T0603706974
Action Type: RESPONSE
Date: 11/30/2009
Action: Other Report / Document

Global Id: T0603706974
Action Type: ENFORCEMENT
Date: 02/07/2019
Action: State Water Board - Closure Order - #2019-0003

Global Id: T0603706974
Action Type: Other
Date: 05/27/1999
Action: Leak Discovery

Global Id: T0603706974
Action Type: REMEDIATION
Date: 05/27/1999
Action: Not reported

LUST:
Global Id: T0603706974
Status: Open - Case Begin Date

ABC UNIFIED SCHOOL DISTRICT (Continued) **S101295553**

Status Date: 05/27/1999

Global Id: T0603706974
Status: Open - Site Assessment
Status Date: 06/15/2005

Global Id: T0603706974
Status: Open - Referred
Status Date: 07/29/2009

Global Id: T0603706974
Status: Open - Site Assessment
Status Date: 09/25/2009

Global Id: T0603706974
Status: Open - Inactive
Status Date: 05/15/2015

Global Id: T0603706974
Status: Open - Site Assessment
Status Date: 10/20/2015

Global Id: T0603706974
Status: Open - Eligible for Closure
Status Date: 05/18/2017

Global Id: T0603706974
Status: Completed - Case Closed
Status Date: 03/27/2019

LUST REG 4:
Region: 4
Regional Board: 04
County: Los Angeles
Facility Id: R-11981
Status: Case Closed
Substance: Gasoline
Substance Quantity: Not reported
Local Case No: Not reported
Case Type: Groundwater
Abatement Method Used at the Site: FPED
Global ID: T0603705086
W Global ID: Not reported
Staff: NB
Local Agency: 19000
Cross Street: PIONEER
Enforcement Type: Not reported
Date Leak Discovered: 6/11/1986
Date Leak First Reported: 7/17/1986
Date Leak Record Entered: 12/31/1986
Date Confirmation Began: Not reported
Date Leak Stopped: 8/3/1988
Date Case Last Changed on Database: 6/24/1999
Date the Case was Closed: 7/2/1999
How Leak Discovered: Subsurface Monitoring
How Leak Stopped: Not reported

ABC UNIFIED SCHOOL DISTRICT (Continued) **S101295553**

Cause of Leak:	UNK
Leak Source:	UNK
Operator:	PHILLIPS, JOANN
Water System:	Not reported
Well Name:	Not reported
Approx. Dist To Production Well (ft):	896.2178626985761375694467972
Source of Cleanup Funding:	UNK
Preliminary Site Assessment Workplan Submitted:	Not reported
Preliminary Site Assessment Began:	Not reported
Pollution Characterization Began:	6/10/1988
Remediation Plan Submitted:	Not reported
Remedial Action Underway:	Not reported
Post Remedial Action Monitoring Began:	Not reported
Enforcement Action Date:	Not reported
Historical Max MTBE Date:	1/1/1965
Hist Max MTBE Conc in Groundwater:	3.1
Hist Max MTBE Conc in Soil:	Not reported
Significant Interim Remedial Action Taken:	Yes
GW Qualifier:	Not reported
Soil Qualifier:	Not reported
Organization:	Not reported
Owner Contact:	Not reported
Responsible Party:	ABC UNIFIED SCHOOL DISTRICT
RP Address:	16700 NORWALK BLVD, CERRITOS, CA 90701
Program:	LUST
Lat/Long:	33.869491 / -1
Local Agency Staff:	Not reported
Beneficial Use:	Not reported
Priority:	LOP/MODERATE - POTENTIAL WATER IMPACT
Cleanup Fund Id:	Not reported
Suspended:	Not reported
Assigned Name:	Not reported
Summary:	TANKS REMOVED 08/03/88. PRODUCT RECOVERY UNDERWAY. ADDITIONAL SITE ASSESSMENT REQUESTED. OLD CASE #907010043; 11/24/98 GW MONITORING RPT-4TH QTR 1998; 6/24/99 1ST QTR GW MON RPT 1999

CORTESE:

Name:	ABC UNIFIED SCHOOL DISTRICT
Address:	11865 178TH ST. E.
City,State,Zip:	ARTESIA, CA 90701
Region:	CORTESE
Envirostor Id:	Not reported
Global ID:	T0603706974
Site/Facility Type:	LUST CLEANUP SITE
Cleanup Status:	COMPLETED - CASE CLOSED
Status Date:	Not reported
Site Code:	Not reported
Latitude:	Not reported
Longitude:	Not reported
Owner:	Not reported
Enf Type:	Not reported
Swat R:	Not reported
Flag:	active
Order No:	Not reported
Waste Discharge System No:	Not reported
Effective Date:	Not reported
Region 2:	Not reported

ABC UNIFIED SCHOOL DISTRICT (Continued) **S101295553**

WID Id:	Not reported
Solid Waste Id No:	Not reported
Waste Management Uit Name:	Not reported
File Name:	Active Open

Name:	ABC UNIFIED SCHOOL DISTRICT
Address:	11865 178TH ST E
City,State,Zip:	ARTESIA, CA 90701
Region:	CORTESE
Envirostor Id:	Not reported
Global ID:	T0603705086
Site/Facility Type:	LUST CLEANUP SITE
Cleanup Status:	COMPLETED - CASE CLOSED
Status Date:	Not reported
Site Code:	Not reported
Latitude:	Not reported
Longitude:	Not reported
Owner:	Not reported
Enf Type:	Not reported
Swat R:	Not reported
Flag:	active
Order No:	Not reported
Waste Discharge System No:	Not reported
Effective Date:	Not reported
Region 2:	Not reported
WID Id:	Not reported
Solid Waste Id No:	Not reported
Waste Management Uit Name:	Not reported
File Name:	Active Open

HIST CORTESE:

edr_fname:	ABC UNIFIED SCHOOL DISTRI
edr_fadd1:	11865 178TH
City,State,Zip:	ARTESIA, CA 90701
Region:	CORTESE
Facility County Code:	19
Reg By:	LTNKA
Reg Id:	R-11981

CERS:

Name:	ABC UNIFIED SCHOOL DISTRICT
Address:	11865 178TH ST E
City,State,Zip:	ARTESIA, CA 90701
Site ID:	707680
CERS ID:	T0603705086
CERS Description:	Leaking Underground Storage Tank Cleanup Site

Affiliation:

Affiliation Type Desc:	Regional Board Caseworker
Entity Name:	NHAN BAO - LOS ANGELES RWQCB (REGION 4)
Entity Title:	Not reported
Affiliation Address:	320 WEST 4TH STREET, SUITE 200
Affiliation City:	LOS ANGELES
Affiliation State:	CA
Affiliation Country:	Not reported
Affiliation Zip:	Not reported
Affiliation Phone:	2135766703,

ABC UNIFIED SCHOOL DISTRICT (Continued) **S101295553**

Affiliation Type Desc:	Local Agency Caseworker
Entity Name:	JOHN AWUJO - LOS ANGELES COUNTY
Entity Title:	Not reported
Affiliation Address:	900 S FREMONT AVE
Affiliation City:	ALHAMBRA
Affiliation State:	CA
Affiliation Country:	Not reported
Affiliation Zip:	Not reported
Affiliation Phone:	6264583507,

Name:	ABC UNIFIED SCHOOL DISTRICT
Address:	11865 178TH ST. E.
City,State,Zip:	ARTESIA, CA 90701
Site ID:	707681
CERS ID:	T0603706974
CERS Description:	Leaking Underground Storage Tank Cleanup Site

Affiliation:

Affiliation Type Desc:	Local Agency Caseworker
Entity Name:	GILLIAN MINTIER - LOS ANGELES COUNTY
Entity Title:	Not reported
Affiliation Address:	900 SOUTH FREMONT AVE
Affiliation City:	ALHAMBRA
Affiliation State:	CA
Affiliation Country:	Not reported
Affiliation Zip:	Not reported
Affiliation Phone:	,

Affiliation Type Desc:	Local Agency Caseworker
Entity Name:	MANUEL R REGALADO - LOS ANGELES COUNTY
Entity Title:	Not reported
Affiliation Address:	900 S. FREMONT AVE.
Affiliation City:	ALHAMBRA
Affiliation State:	CA
Affiliation Country:	Not reported
Affiliation Zip:	Not reported
Affiliation Phone:	,

Affiliation Type Desc:	Regional Board Caseworker
Entity Name:	NOMAN CHOWDHURY - LOS ANGELES RWQCB (REGION 4)
Entity Title:	Not reported
Affiliation Address:	320 WEST 4TH STREET, SUITE 200
Affiliation City:	LOS ANGELES
Affiliation State:	CA
Affiliation Country:	Not reported
Affiliation Zip:	Not reported
Affiliation Phone:	2135766704,

D21 SE < 1/8 0.086 mi. 452 ft. | **ABC UNIFIED SCHOOL DISTRICT**
11865 178TH ST E
ARTESIA, CA 90701

Site 7 of 9 in cluster D

UST FINDER RELEASE | **1028913986**
N/A

Relative: Lower

Actual: 55 ft.

UST FINDER RELEASE:

Object ID:	64796
Facility ID:	Not reported
Lust ID:	CAT0603705086
Name:	ABC UNIFIED SCHOOL DISTRICT
Address:	11865 178TH ST E
City,State,Zip:	ARTESIA, CA 90701
Address Match Type:	StreetAddress
Reported Date:	Not reported
Status:	No Further Action
Substance:	Not reported
Population within 1500ft:	2922
Domestic Wells within 1500ft:	0
Land Use:	Developed, Medium Intensity
Within SPA:	No
SPA PWS Facility ID:	Not reported
SPA Water Type:	Not reported
SPA Facility Type:	Not reported
SPA HUC12:	Not reported
Within WHPA:	Yes
WHPA PWS Facility ID:	CA1910218_14263
WHPA Water Type:	GW - Ground water
WHPA Facility Type:	WL - Well
WHPA HUC12:	180701060606
Within 100yr Floodplain:	No
Tribe:	Not reported
EPA Region:	9
NFA Letter 1:	Not reported
NFA Letter 2:	Not reported
NFA Letter 3:	Not reported
NFA Letter 4:	Not reported
Closed With Residual Contaminate:	Not reported
Coordinate Source:	Geocode
X Coord:	-118.08056
Y Coord:	33.86945
Latitude:	33.86945
Longitude:	-118.08056

D22 SE < 1/8 0.086 mi. 452 ft. | **ABC UNIFIED SCHOOL DISTRICT**
11865 178TH ST
ARTESIA, CA 90701

Site 8 of 9 in cluster D

CERS HAZ WASTE
SWEEPS UST
HIST UST
CERS TANKS
CA FID UST
EMI
LOS ANGELES CO. HMS
NPDES
WDS
CIWQS
CERS

1000322166
N/A

Relative: Lower

Actual: 55 ft.

CERS HAZ WASTE:

Name:	ABC UNIFIED SCHOOL DIST
Address:	11865 E 178TH ST
City,State,Zip:	ARTESIA, CA 90701

ABC UNIFIED SCHOOL DISTRICT (Continued) **1000322166**

Site ID: 2622
CERS ID: 10278964
CERS Description: Hazardous Waste Generator

SWEEPS UST:

Name: ABC UNIFIED SCHOOL DISTRICT
Address: 11865 E 178TH ST
City: ARTESIA
Status: Active
Comp Number: 11981
Number: 9
Board Of Equalization: 44-009593
Referral Date: 06-30-89
Action Date: Not reported
Created Date: 06-30-89
Owner Tank Id: Not reported
SWRCB Tank Id: 19-000-011981-000001
Tank Status: A
Capacity: Not reported
Active Date: 06-30-89
Tank Use: UNKNOWN
STG: W
Content: Not reported
Number Of Tanks: 7

Name: ABC UNIFIED SCHOOL DISTRICT
Address: 11865 E 178TH ST
City: ARTESIA
Status: Active
Comp Number: 11981
Number: 9
Board Of Equalization: 44-009593
Referral Date: 06-30-89
Action Date: Not reported
Created Date: 06-30-89
Owner Tank Id: Not reported
SWRCB Tank Id: 19-000-011981-000002
Tank Status: A
Capacity: Not reported
Active Date: 06-30-89
Tank Use: UNKNOWN
STG: W
Content: Not reported
Number Of Tanks: Not reported

Name: ABC UNIFIED SCHOOL DISTRICT
Address: 11865 E 178TH ST
City: ARTESIA
Status: Active
Comp Number: 11981
Number: 9
Board Of Equalization: 44-009593
Referral Date: 06-30-89
Action Date: Not reported
Created Date: 06-30-89
Owner Tank Id: Not reported
SWRCB Tank Id: 19-000-011981-000003

ABC UNIFIED SCHOOL DISTRICT (Continued) **1000322166**

Tank Status:	A
Capacity:	Not reported
Active Date:	06-30-89
Tank Use:	UNKNOWN
STG:	W
Content:	Not reported
Number Of Tanks:	Not reported

Name:	ABC UNIFIED SCHOOL DISTRICT
Address:	11865 E 178TH ST
City:	ARTESIA
Status:	Active
Comp Number:	11981
Number:	9
Board Of Equalization:	44-009593
Referral Date:	06-30-89
Action Date:	Not reported
Created Date:	06-30-89
Owner Tank Id:	Not reported
SWRCB Tank Id:	19-000-011981-000004
Tank Status:	A
Capacity:	Not reported
Active Date:	06-30-89
Tank Use:	UNKNOWN
STG:	W
Content:	Not reported
Number Of Tanks:	Not reported

Name:	ABC UNIFIED SCHOOL DISTRICT
Address:	11865 E 178TH ST
City:	ARTESIA
Status:	Active
Comp Number:	11981
Number:	9
Board Of Equalization:	44-009593
Referral Date:	06-30-89
Action Date:	Not reported
Created Date:	06-30-89
Owner Tank Id:	Not reported
SWRCB Tank Id:	19-000-011981-000005
Tank Status:	A
Capacity:	Not reported
Active Date:	06-30-89
Tank Use:	UNKNOWN
STG:	W
Content:	Not reported
Number Of Tanks:	Not reported

Name:	ABC UNIFIED SCHOOL DISTRICT
Address:	11865 E 178TH ST
City:	ARTESIA
Status:	Active
Comp Number:	11981
Number:	9
Board Of Equalization:	44-009593
Referral Date:	06-30-89
Action Date:	Not reported

ABC UNIFIED SCHOOL DISTRICT (Continued) **1000322166**

Created Date: 06-30-89
Owner Tank Id: Not reported
SWRCB Tank Id: 19-000-011981-000006
Tank Status: A
Capacity: Not reported
Active Date: 06-30-89
Tank Use: UNKNOWN
STG: W
Content: Not reported
Number Of Tanks: Not reported

Name: ABC UNIFIED SCHOOL DISTRICT
Address: 11865 E 178TH ST
City: ARTESIA
Status: Active
Comp Number: 11981
Number: 9
Board Of Equalization: 44-009593
Referral Date: 06-30-89
Action Date: Not reported
Created Date: 06-30-89
Owner Tank Id: Not reported
SWRCB Tank Id: 19-000-011981-000007
Tank Status: A
Capacity: Not reported
Active Date: 06-30-89
Tank Use: UNKNOWN
STG: W
Content: Not reported
Number Of Tanks: Not reported

HIST UST:
Name: MAINTENANCE AND OPERATIONS/TRANS
Address: 11865 EAST 178TH STREET
City,State,Zip: ARTESIA, CA 90701
File Number: 0002616c
URL: https://documents.geotracker.waterboards.ca.gov/ustpdfs/pdf/0002616c.pdf
Region: STATE
Facility ID: 00000065892
Facility Type: Other
Other Type: SCHOOL DISTRICT
Contact Name: DEAN CRISS
Telephone: 2139265566
Owner Name: ABC UNIFIED SCHOOL DISTRICT
Owner Address: 16700 NORWALK BLVD.
Owner City,St,Zip: CERRITOS, CA 90701
Total Tanks: 0002

Tank Num: 001
Container Num: 1
Year Installed: Not reported
Tank Capacity: 00000550
Tank Used for: PRODUCT
Type of Fuel: Not reported
Container Construction Thickness: X
Leak Detection: None

ABC UNIFIED SCHOOL DISTRICT (Continued) **1000322166**

Tank Num:	002
Container Num:	2
Year Installed:	Not reported
Tank Capacity:	00000550
Tank Used for:	WASTE
Type of Fuel:	WASTE OIL
Container Construction Thickness:	Not reported
Leak Detection:	None

Click here for Geo Tracker PDF:

CERS TANKS:

Name:	ABC UNIFIED SCHOOL DIST
Address:	11865 E 178TH ST
City,State,Zip:	ARTESIA, CA 90701
Site ID:	2622
CERS ID:	10278964
CERS Description:	Underground Storage Tank

CA FID UST:

Facility ID:	19001182
Regulated By:	UTNKA
Regulated ID:	00000450
Cortese Code:	Not reported
SIC Code:	Not reported
Facility Phone:	8180000000
Mail To:	Not reported
Mailing Address:	16700 NORWALK BLVD
Mailing Address 2:	Not reported
Mailing City,St,Zip:	ARTESIA
Contact:	Not reported
Contact Phone:	Not reported
DUNs Number:	Not reported
NPDES Number:	Not reported
EPA ID:	Not reported
Comments:	Not reported
Status:	Active

EMI:

Name:	ABC UNI SCH DIST
Address:	11865 E 178TH ST
City,State,Zip:	ARTESIA, CA
Year:	1987
County Code:	19
Air Basin:	SC
Facility ID:	13265
Air District Name:	SC
SIC Code:	8221
Air District Name:	SOUTH COAST AQMD
Community Health Air Pollution Info System:	Not reported
Consolidated Emission Reporting Rule:	Not reported
Total Organic Hydrocarbon Gases Tons/Yr:	4
Reactive Organic Gases Tons/Yr:	4
Carbon Monoxide Emissions Tons/Yr:	0
NOX - Oxides of Nitrogen Tons/Yr:	0
SOX - Oxides of Sulphur Tons/Yr:	0

ABC UNIFIED SCHOOL DISTRICT (Continued) **1000322166**

Particulate Matter Tons/Yr: 4
Part. Matter 10 Micrometers and Smllr Tons/Yr: 3

Name: ABC UNI SCH DIST
Address: 11865 E 178TH ST
City,State,Zip: ARTESIA, CA
Year: 1990
County Code: 19
Air Basin: SC
Facility ID: 13265
Air District Name: SC
SIC Code: 8211
Air District Name: SOUTH COAST AQMD
Community Health Air Pollution Info System: Not reported
Consolidated Emission Reporting Rule: Not reported
Total Organic Hydrocarbon Gases Tons/Yr: 2
Reactive Organic Gases Tons/Yr: 2
Carbon Monoxide Emissions Tons/Yr: 0
NOX - Oxides of Nitrogen Tons/Yr: 0
SOX - Oxides of Sulphur Tons/Yr: 0
Particulate Matter Tons/Yr: 2
Part. Matter 10 Micrometers and Smllr Tons/Yr: 2

Name: ABC UNI SCH DIST
Address: 11865 E 178TH ST
City,State,Zip: ARTESIA, CA
Year: 1993
County Code: 19
Air Basin: SC
Facility ID: 13265
Air District Name: SC
SIC Code: 8211
Air District Name: SOUTH COAST AQMD
Community Health Air Pollution Info System: Not reported
Consolidated Emission Reporting Rule: Not reported
Total Organic Hydrocarbon Gases Tons/Yr: 13
Reactive Organic Gases Tons/Yr: 12
Carbon Monoxide Emissions Tons/Yr: 7
NOX - Oxides of Nitrogen Tons/Yr: 7
SOX - Oxides of Sulphur Tons/Yr: 0
Particulate Matter Tons/Yr: 0
Part. Matter 10 Micrometers and Smllr Tons/Yr: 0

Name: ABC UNI SCH DIST
Address: 11865 E 178TH ST
City,State,Zip: ARTESIA, CA
Year: 1995
County Code: 19
Air Basin: SC
Facility ID: 13265
Air District Name: SC
SIC Code: 8211
Air District Name: SOUTH COAST AQMD
Community Health Air Pollution Info System: Not reported
Consolidated Emission Reporting Rule: Not reported
Total Organic Hydrocarbon Gases Tons/Yr: 13
Reactive Organic Gases Tons/Yr: 12

ABC UNIFIED SCHOOL DISTRICT (Continued) **1000322166**

Carbon Monoxide Emissions Tons/Yr:	7
NOX - Oxides of Nitrogen Tons/Yr:	7
SOX - Oxides of Sulphur Tons/Yr:	0
Particulate Matter Tons/Yr:	0
Part. Matter 10 Micrometers and Smllr Tons/Yr:	0

Name:	ABC UNI SCH DIST
Address:	11865 E 178TH ST
City,State,Zip:	ARTESIA, CA
Year:	2005
County Code:	19
Air Basin:	SC
Facility ID:	13265
Air District Name:	SC
SIC Code:	4151
Air District Name:	SOUTH COAST AQMD
Community Health Air Pollution Info System:	Not reported
Consolidated Emission Reporting Rule:	Not reported
Total Organic Hydrocarbon Gases Tons/Yr:	.677425
Reactive Organic Gases Tons/Yr:	.668745182
Carbon Monoxide Emissions Tons/Yr:	.00805
NOX - Oxides of Nitrogen Tons/Yr:	.0299
SOX - Oxides of Sulphur Tons/Yr:	.000135
Particulate Matter Tons/Yr:	.00172
Part. Matter 10 Micrometers and Smllr Tons/Yr:	.001634

Name:	ABC UNI SCH DIST
Address:	11865 E 178TH ST
City,State,Zip:	ARTESIA, CA 90701
Year:	2018
County Code:	19
Air Basin:	SC
Facility ID:	13265
Air District Name:	SC
SIC Code:	8211
Air District Name:	SOUTH COAST AQMD
Community Health Air Pollution Info System:	Not reported
Consolidated Emission Reporting Rule:	Not reported
Total Organic Hydrocarbon Gases Tons/Yr:	0.038691224524
Reactive Organic Gases Tons/Yr:	0.03851829
Carbon Monoxide Emissions Tons/Yr:	Not reported
NOX - Oxides of Nitrogen Tons/Yr:	Not reported
SOX - Oxides of Sulphur Tons/Yr:	Not reported
Particulate Matter Tons/Yr:	0.00294
Part. Matter 10 Micrometers and Smllr Tons/Yr:	0.0028224

Name:	ABC UNI SCH DIST
Address:	11865 E 178TH ST
City,State,Zip:	ARTESIA, CA 90701
Year:	2020
County Code:	19
Air Basin:	SC
Facility ID:	13265
Air District Name:	SC
SIC Code:	8211
Air District Name:	SOUTH COAST AQMD
Community Health Air Pollution Info System:	Not reported

ABC UNIFIED SCHOOL DISTRICT (Continued) **1000322166**

Consolidated Emission Reporting Rule:	Not reported
Total Organic Hydrocarbon Gases Tons/Yr:	0.4615447729
Reactive Organic Gases Tons/Yr:	0.244127
Carbon Monoxide Emissions Tons/Yr:	0.00363
NOX - Oxides of Nitrogen Tons/Yr:	0.00432
SOX - Oxides of Sulphur Tons/Yr:	2.59e-005
Particulate Matter Tons/Yr:	0.01287
Part. Matter 10 Micrometers and Smllr Tons/Yr:	0.01236832

LOS ANGELES CO. HMS:

Name:	ABC UNIFIED SCHOOL DISTRICT
Address:	11865 178TH ST
City,State,Zip:	ARTESIA, CA 907014101
Region:	LA
Permit Category:	T
Facility Id:	011909-011981
Facility Type:	0
Facility Status:	Permit
Area:	1D
Permit Number:	00003564T
Permit Status:	Permit

Name:	ABC UNIFIED SCHOOL DISTRICT
Address:	11865 178TH ST
City,State,Zip:	ARTESIA, CA 907014101
Region:	LA
Permit Category:	S
Facility Id:	011909-047287
Facility Type:	S6
Facility Status:	Closed
Area:	1D
Permit Number:	CGI001477
Permit Status:	Closed

Name:	ABC UNIFIED SCHOOL DISTRICT
Address:	11865 178TH ST
City,State,Zip:	ARTESIA, CA 907014101
Region:	LA
Permit Category:	I
Facility Id:	011909-072720
Facility Type:	01
Facility Status:	Permit
Area:	1D
Permit Number:	001058643
Permit Status:	Permit

NPDES:

Name:	A B C SCH DIST TRANS
Address:	11865 178TH ST
City,State,Zip:	ARTESIA, CA 90701
Facility Status:	Active
NPDES Number:	CAS000001
Region:	4
Agency Number:	0
Regulatory Measure ID:	188811
Place ID:	Not reported

ABC UNIFIED SCHOOL DISTRICT (Continued) **1000322166**

Order Number:	97-03-DWQ
WDID:	4 19I001477
Regulatory Measure Type:	Enrollee
Program Type:	Industrial
Adoption Date Of Regulatory Measure:	Not reported
Effective Date Of Regulatory Measure:	03/27/1992
Termination Date Of Regulatory Measure:	Not reported
Expiration Date Of Regulatory Measure:	Not reported
Discharge Address:	16700 Norwalk Blvd
Discharge Name:	ABC Unified School District
Discharge City:	Cerritos
Discharge State:	California
Discharge Zip:	90703
Status:	Not reported
Status Date:	Not reported
Operator Name:	Not reported
Operator Address:	Not reported
Operator City:	Not reported
Operator State:	Not reported
Operator Zip:	Not reported

NPDES as of 03/2018:

NPDES Number:	CAS000001
Status:	Active
Agency Number:	0
Region:	4
Regulatory Measure ID:	188811
Order Number:	97-03-DWQ
Regulatory Measure Type:	Enrollee
Place ID:	Not reported
WDID:	4 19I001477
Program Type:	Industrial
Adoption Date Of Regulatory Measure:	Not reported
Effective Date Of Regulatory Measure:	03/27/1992
Expiration Date Of Regulatory Measure:	Not reported
Termination Date Of Regulatory Measure:	Not reported
Discharge Name:	ABC Unified School District
Discharge Address:	16700 Norwalk Blvd
Discharge City:	Cerritos
Discharge State:	California
Discharge Zip:	90703
Received Date:	Not reported
Processed Date:	Not reported
Status:	Not reported
Status Date:	Not reported
Place Size:	Not reported
Place Size Unit:	Not reported
Contact:	Not reported
Contact Title:	Not reported
Contact Phone:	Not reported
Contact Phone Ext:	Not reported
Contact Email:	Not reported
Operator Name:	Not reported
Operator Address:	Not reported
Operator City:	Not reported
Operator State:	Not reported
Operator Zip:	Not reported
Operator Contact:	Not reported

ABC UNIFIED SCHOOL DISTRICT (Continued) **1000322166**

Operator Contact Title:	Not reported
Operator Contact Phone:	Not reported
Operator Contact Phone Ext:	Not reported
Operator Contact Email:	Not reported
Operator Type:	Not reported
Developer:	Not reported
Developer Address:	Not reported
Developer City:	Not reported
Developer State:	Not reported
Developer Zip:	Not reported
Developer Contact:	Not reported
Developer Contact Title:	Not reported
Constype Linear Utility Ind:	Not reported
Emergency Phone:	Not reported
Emergency Phone Ext:	Not reported
Constype Above Ground Ind:	Not reported
Constype Below Ground Ind:	Not reported
Constype Cable Line Ind:	Not reported
Constype Comm Line Ind:	Not reported
Constype Commertial Ind:	Not reported
Constype Electrical Line Ind:	Not reported
Constype Gas Line Ind:	Not reported
Constype Industrial Ind:	Not reported
Constype Other Description:	Not reported
Constype Other Ind:	Not reported
Constype Recons Ind:	Not reported
Constype Residential Ind:	Not reported
Constype Transport Ind:	Not reported
Constype Utility Description:	Not reported
Constype Utility Ind:	Not reported
Constype Water Sewer Ind:	Not reported
Dir Discharge Uswater Ind:	Not reported
Receiving Water Name:	Not reported
Certifier:	Not reported
Certifier Title:	Not reported
Certification Date:	Not reported
Primary Sic:	Not reported
Secondary Sic:	Not reported
Tertiary Sic:	Not reported
NPDES Number:	Not reported
Status:	Not reported
Agency Number:	Not reported
Region:	4
Regulatory Measure ID:	188811
Order Number:	Not reported
Regulatory Measure Type:	Industrial
Place ID:	Not reported
WDID:	4 19I001477
Program Type:	Not reported
Adoption Date Of Regulatory Measure:	Not reported
Effective Date Of Regulatory Measure:	Not reported
Expiration Date Of Regulatory Measure:	Not reported
Termination Date Of Regulatory Measure:	Not reported
Discharge Name:	Not reported
Discharge Address:	Not reported
Discharge City:	Not reported

ABC UNIFIED SCHOOL DISTRICT (Continued) **1000322166**

Discharge State:	Not reported
Discharge Zip:	Not reported
Received Date:	05/09/2008
Processed Date:	03/27/1992
Status:	Active
Status Date:	12/09/2015
Place Size:	5
Place Size Unit:	Acres
Contact:	FRANCISCO PADILLA
Contact Title:	Not reported
Contact Phone:	562-926-5566
Contact Phone Ext:	22407
Contact Email:	Not reported
Operator Name:	ABC Unified School District
Operator Address:	Not reported
Operator City:	Not reported
Operator State:	Not reported
Operator Zip:	Not reported
Operator Contact:	Not reported
Operator Contact Title:	Not reported
Operator Contact Phone:	Not reported
Operator Contact Phone Ext:	Not reported
Operator Contact Email:	Not reported
Operator Type:	Private Individual
Developer:	Not reported
Developer Address:	Not reported
Developer City:	Not reported
Developer State:	California
Developer Zip:	Not reported
Developer Contact:	Not reported
Developer Contact Title:	Not reported
Constype Linear Utility Ind:	Not reported
Emergency Phone:	562-926-5566
Emergency Phone Ext:	Not reported
Constype Above Ground Ind:	Not reported
Constype Below Ground Ind:	Not reported
Constype Cable Line Ind:	Not reported
Constype Comm Line Ind:	Not reported
Constype Commertial Ind:	Not reported
Constype Electrical Line Ind:	Not reported
Constype Gas Line Ind:	Not reported
Constype Industrial Ind:	Not reported
Constype Other Description:	Not reported
Constype Other Ind:	Not reported
Constype Recons Ind:	Not reported
Constype Residential Ind:	Not reported
Constype Transport Ind:	Not reported
Constype Utility Description:	Not reported
Constype Utility Ind:	Not reported
Constype Water Sewer Ind:	Not reported
Dir Discharge Uswater Ind:	Y
Receiving Water Name:	San Gabriel River
Certifier:	Francisco Padilla
Certifier Title:	Transporatation Supervisor
Certification Date:	09-DEC-15
Primary Sic:	4151-School Buses
Secondary Sic:	Not reported

ABC UNIFIED SCHOOL DISTRICT (Continued) **1000322166**

Tertiary Sic:	Not reported

Name:	A B C SCH DIST TRANS
Address:	11865 178TH ST
City,State,Zip:	ARTESIA, CA 90701
Facility Status:	Not reported
NPDES Number:	Not reported
Region:	Not reported
Agency Number:	Not reported
Regulatory Measure ID:	Not reported
Place ID:	Not reported
Order Number:	Not reported
WDID:	4 19I001477
Regulatory Measure Type:	Industrial
Program Type:	Not reported
Adoption Date Of Regulatory Measure:	Not reported
Effective Date Of Regulatory Measure:	Not reported
Termination Date Of Regulatory Measure:	Not reported
Expiration Date Of Regulatory Measure:	Not reported
Discharge Address:	Not reported
Discharge Name:	Not reported
Discharge City:	Not reported
Discharge State:	Not reported
Discharge Zip:	Not reported
Status:	Active
Status Date:	12/09/2015
Operator Name:	ABC Unified School District
Operator Address:	Not reported
Operator City:	Not reported
Operator State:	Not reported
Operator Zip:	Not reported

NPDES as of 03/2018:

NPDES Number:	CAS000001
Status:	Active
Agency Number:	0
Region:	4
Regulatory Measure ID:	188811
Order Number:	97-03-DWQ
Regulatory Measure Type:	Enrollee
Place ID:	Not reported
WDID:	4 19I001477
Program Type:	Industrial
Adoption Date Of Regulatory Measure:	Not reported
Effective Date Of Regulatory Measure:	03/27/1992
Expiration Date Of Regulatory Measure:	Not reported
Termination Date Of Regulatory Measure:	Not reported
Discharge Name:	ABC Unified School District
Discharge Address:	16700 Norwalk Blvd
Discharge City:	Cerritos
Discharge State:	California
Discharge Zip:	90703
Received Date:	Not reported
Processed Date:	Not reported
Status:	Not reported
Status Date:	Not reported
Place Size:	Not reported

ABC UNIFIED SCHOOL DISTRICT (Continued) **1000322166**

Place Size Unit:	Not reported
Contact:	Not reported
Contact Title:	Not reported
Contact Phone:	Not reported
Contact Phone Ext:	Not reported
Contact Email:	Not reported
Operator Name:	Not reported
Operator Address:	Not reported
Operator City:	Not reported
Operator State:	Not reported
Operator Zip:	Not reported
Operator Contact:	Not reported
Operator Contact Title:	Not reported
Operator Contact Phone:	Not reported
Operator Contact Phone Ext:	Not reported
Operator Contact Email:	Not reported
Operator Type:	Not reported
Developer:	Not reported
Developer Address:	Not reported
Developer City:	Not reported
Developer State:	Not reported
Developer Zip:	Not reported
Developer Contact:	Not reported
Developer Contact Title:	Not reported
Constype Linear Utility Ind:	Not reported
Emergency Phone:	Not reported
Emergency Phone Ext:	Not reported
Constype Above Ground Ind:	Not reported
Constype Below Ground Ind:	Not reported
Constype Cable Line Ind:	Not reported
Constype Comm Line Ind:	Not reported
Constype Commertial Ind:	Not reported
Constype Electrical Line Ind:	Not reported
Constype Gas Line Ind:	Not reported
Constype Industrial Ind:	Not reported
Constype Other Description:	Not reported
Constype Other Ind:	Not reported
Constype Recons Ind:	Not reported
Constype Residential Ind:	Not reported
Constype Transport Ind:	Not reported
Constype Utility Description:	Not reported
Constype Utility Ind:	Not reported
Constype Water Sewer Ind:	Not reported
Dir Discharge Uswater Ind:	Not reported
Receiving Water Name:	Not reported
Certifier:	Not reported
Certifier Title:	Not reported
Certification Date:	Not reported
Primary Sic:	Not reported
Secondary Sic:	Not reported
Tertiary Sic:	Not reported
NPDES Number:	Not reported
Status:	Not reported
Agency Number:	Not reported
Region:	4
Regulatory Measure ID:	188811

ABC UNIFIED SCHOOL DISTRICT (Continued) **1000322166**

Order Number:	Not reported
Regulatory Measure Type:	Industrial
Place ID:	Not reported
WDID:	4 19I001477
Program Type:	Not reported
Adoption Date Of Regulatory Measure:	Not reported
Effective Date Of Regulatory Measure:	Not reported
Expiration Date Of Regulatory Measure:	Not reported
Termination Date Of Regulatory Measure:	Not reported
Discharge Name:	Not reported
Discharge Address:	Not reported
Discharge City:	Not reported
Discharge State:	Not reported
Discharge Zip:	Not reported
Received Date:	05/09/2008
Processed Date:	03/27/1992
Status:	Active
Status Date:	12/09/2015
Place Size:	5
Place Size Unit:	Acres
Contact:	FRANCISCO PADILLA
Contact Title:	Not reported
Contact Phone:	562-926-5566
Contact Phone Ext:	22407
Contact Email:	Not reported
Operator Name:	ABC Unified School District
Operator Address:	Not reported
Operator City:	Not reported
Operator State:	Not reported
Operator Zip:	Not reported
Operator Contact:	Not reported
Operator Contact Title:	Not reported
Operator Contact Phone:	Not reported
Operator Contact Phone Ext:	Not reported
Operator Contact Email:	Not reported
Operator Type:	Private Individual
Developer:	Not reported
Developer Address:	Not reported
Developer City:	Not reported
Developer State:	California
Developer Zip:	Not reported
Developer Contact:	Not reported
Developer Contact Title:	Not reported
Constype Linear Utility Ind:	Not reported
Emergency Phone:	562-926-5566
Emergency Phone Ext:	Not reported
Constype Above Ground Ind:	Not reported
Constype Below Ground Ind:	Not reported
Constype Cable Line Ind:	Not reported
Constype Comm Line Ind:	Not reported
Constype Commertial Ind:	Not reported
Constype Electrical Line Ind:	Not reported
Constype Gas Line Ind:	Not reported
Constype Industrial Ind:	Not reported
Constype Other Description:	Not reported
Constype Other Ind:	Not reported
Constype Recons Ind:	Not reported

ABC UNIFIED SCHOOL DISTRICT (Continued) **1000322166**

Constype Residential Ind:	Not reported
Constype Transport Ind:	Not reported
Constype Utility Description:	Not reported
Constype Utility Ind:	Not reported
Constype Water Sewer Ind:	Not reported
Dir Discharge Uswater Ind:	Y
Receiving Water Name:	San Gabriel River
Certifier:	Francisco Padilla
Certifier Title:	Transporatation Supervisor
Certification Date:	09-DEC-15
Primary Sic:	4151-School Buses
Secondary Sic:	Not reported
Tertiary Sic:	Not reported

WDS:

Name:	TRANS
Address:	11865 178th St
City:	ARTESIA
Facility ID:	4 19I001477
Facility Type:	Other - Does not fall into the category of Municipal/Domestic, Industrial, Agricultural or Solid Waste (Class I, II or III)
Facility Status:	Active - Any facility with a continuous or seasonal discharge that is under Waste Discharge Requirements.
NPDES Number:	CAS000001 The 1st 2 characters designate the state. The remaining 7 are assigned by the Regional Board
Subregion:	4
Facility Telephone:	3109265566
Facility Contact:	CHIT BAO DIRECTORMAINTENANCE
Agency Name:	ABC SCH DIST
Agency Address:	16700 Norwalk Blvd
Agency City,St,Zip:	Cerritos 907031887
Agency Contact:	SUE HIGHLAND
Agency Telephone:	3109265566
Agency Type:	?
SIC Code:	0
SIC Code 2:	Not reported
Primary Waste Type:	Not reported
Primary Waste:	Not reported
Waste Type2:	Not reported
Waste2:	Not reported
Primary Waste Type:	Not reported
Secondary Waste:	Not reported
Secondary Waste Type:	Not reported
Design Flow:	0
Baseline Flow:	0
Reclamation:	Not reported
POTW:	Not reported
Treat To Water:	Minor Threat to Water Quality. A violation of a regional board order should cause a relatively minor impairment of beneficial uses compared to a major or minor threat. Not: All nurds without a TTWQ will be considered a minor threat to water quality unless coded at a higher Level. A Zero (0) may be used to code those NURDS that are found to represent no threat to water quality.
Complexity:	Category C - Facilities having no waste treatment systems, such as cooling water dischargers or thosewho must comply through best management practices, facilities with passive waste treatment and

ABC UNIFIED SCHOOL DISTRICT (Continued) **1000322166**

disposal systems, such as septic systems with subsurface disposal, or dischargers having waste storage systems with land disposal such as dairy waste ponds.

CIWQS:

Name:	A B C SCH DIST TRANS
Address:	11865 178TH ST
City,State,Zip:	ARTESIA, CA 90701
Agency:	ABC Unified School District
Agency Address:	16700 Norwalk Blvd, Cerritos, CA 90703
Place/Project Type:	Industrial - School Buses
SIC/NAICS:	4151
Region:	4
Program:	INDSTW
Regulatory Measure Status:	Active
Regulatory Measure Type:	Storm water industrial
Order Number:	2014-0057-DWQ
WDID:	4 19I001477
NPDES Number:	CAS000001
Adoption Date:	Not reported
Effective Date:	03/27/1992
Termination Date:	Not reported
Expiration/Review Date:	Not reported
Design Flow:	Not reported
Major/Minor:	Not reported
Complexity:	Not reported
TTWQ:	Not reported
Enforcement Actions within 5 years:	2
Violations within 5 years:	2
Latitude:	33.86941
Longitude:	-118.08049

Name:	A B C SCH DIST TRANS
Address:	11865 178TH ST
City,State,Zip:	ARTESIA, CA 90701
Agency:	ABC Unified School District
Agency Address:	16700 Norwalk Blvd, Cerritos, CA 90703
Place/Project Type:	Industrial - School Buses
SIC/NAICS:	4151
Region:	4
Program:	INDSTW
Regulatory Measure Status:	Active
Regulatory Measure Type:	Storm water industrial
Order Number:	2014-0057-DWQ
WDID:	4 19I001477
NPDES Number:	CAS000001
Adoption Date:	Not reported
Effective Date:	03/27/1992
Termination Date:	Not reported
Expiration/Review Date:	Not reported
Design Flow:	Not reported
Major/Minor:	Not reported
Complexity:	Not reported
TTWQ:	Not reported
Enforcement Actions within 5 years:	2
Violations within 5 years:	2
Latitude:	33.86941

ABC UNIFIED SCHOOL DISTRICT (Continued) **1000322166**

Longitude: -118.08049

CERS:
Name: ABC UNIFIED SCHOOL DIST
Address: 11865 E 178TH ST
City,State,Zip: ARTESIA, CA 90701
Site ID: 2622
CERS ID: 110055896393
CERS Description: US EPA Air Emission Inventory System (EIS)

Violations:
Site ID: 2622
Site Name: ABC UNIFIED SCHOOL DIST
Violation Date: 02-05-2019
Citation: HSC 6.5 25123.3(h)(1) - California Health and Safety Code, Chapter 6.5, Section(s) 25123.3(h)(1)
Violation Description: Failure to send hazardous waste offsite for treatment, storage, or disposal within 180 days (or 270 days if waste is transported over 200 miles) for a generator who generates less than 1000 kilogram per month if all of the following conditions are met: (1) The quantity of hazardous waste accumulated onsite never exceeds 6,000 kilograms. (2) The generator complies with the requirements of 40 Code of Federal Regulations section 262.34(d), (e) and (f). (3) The generator does not hold acutely hazardous waste or extremely hazardous waste in an amount greater than one kilogram for more than 90 days.
Violation Notes: Returned to compliance on 06/18/2019. OBSERVATION: Owner/Operator is a small quantity generator and failed to send hazardous waste offsite for treatment, storage, or disposal within 180 days (or 270 days if waste is transported over 200 miles), or has failed to comply with the conditions of CCR 66262.34(d) and has stored hazardous waste over 90 days. Observed the following at the time of inspection: - 2 x 55 gallon drums containing used oil filters with accumulation date 2/2016 - 3 x 55 gallon drums containing waste paint without accumulation dates - 1 x 55 gallon drum containing empty aerosol paint canisters without accumulation date - 1 x 55 gallon drum containing used absorbent without accumulation date CORRECTIVE ACTION: Dispose of hazardous waste that has been stored over the applicable time limit and provide documentation that the violation has been corrected.
Violation Division: Los Angeles County Fire Department
Violation Program: HW
Violation Source: CERS,

Site ID: 2622
Site Name: ABC UNIFIED SCHOOL DIST
Violation Date: 10-11-2019
Citation: HSC 6.7 25284 - California Health and Safety Code, Chapter 6.7, Section(s) 25284
Violation Description: Failure to obtain a valid permit to operate from the UPA including but not limited to unpaid permit fees.
Violation Notes: Returned to compliance on 10/16/2020. 1)101119 - 87 SPILL BKT FAILED 2)TANK PLOT PLAN 3)OSDO EXPIRED
Violation Division: Los Angeles County Department of Public Works
Violation Program: UST
Violation Source: CERS,

Site ID: 2622
Site Name: ABC UNIFIED SCHOOL DIST

ABC UNIFIED SCHOOL DISTRICT (Continued) **1000322166**

Violation Date: 10-27-2020
Citation: HSC 6.7 25284, 25286 - California Health and Safety Code, Chapter 6.7, Section(s) 25284, 25286
Violation Description: Failure to submit a complete and accurate application for a permit to operate a UST, or for renewal of the permit.
Violation Notes: 1)040920 USED OIL OVFL ALARM NOT ACK 2)CERS
Violation Division: Los Angeles County Department of Public Works
Violation Program: UST
Violation Source: CERS,

Site ID: 2622
Site Name: ABC UNIFIED SCHOOL DIST
Violation Date: 10-23-2018
Citation: 23 CCR 16 2712(i) - California Code of Regulations, Title 23, Chapter 16, Section(s) 2712(i)
Violation Description: Failure to have current UST Monitoring Plan available on site.
Violation Notes: Returned to compliance on 08/21/2020. (1)UST INFO CORRECTIONS IN CERS REQD;(2)UST OVFL INSPECTION NOT PERFORMED BEFORE 10/13/18;3)UST DSL FILL, GAS VAPOR BKTS FAILED TEST
Violation Division: Los Angeles County Department of Public Works
Violation Program: UST
Violation Source: CERS,

Site ID: 2622
Site Name: ABC UNIFIED SCHOOL DIST
Violation Date: 10-23-2018
Citation: 23 CCR 16 2665(b) - California Code of Regulations, Title 23, Chapter 16, Section(s) 2665(b)
Violation Description: "Failure to submit a copy of the overfill prevention equipment inspection results on the Overfill Prevention Equipment Inspection Report Form to the UPA within 30 days after the inspection. "
Violation Notes: Returned to compliance on 08/21/2020. (1)UST INFO CORRECTIONS IN CERS REQD;(2)UST OVFL INSPECTION NOT PERFORMED BEFORE 10/13/18;3)UST DSL FILL, GAS VAPOR BKTS FAILED TEST
Violation Division: Los Angeles County Department of Public Works
Violation Program: UST
Violation Source: CERS,

Site ID: 2622
Site Name: ABC UNIFIED SCHOOL DIST
Violation Date: 10-05-2017
Citation: 23 CCR 6.7 25284, 25286 - California Code of Regulations, Title 23, Chapter 6.7, Section(s) 25284, 25286
Violation Description: Failure to submit a complete and accurate application for a permit to operate a UST, or for renewal of the permit.
Violation Notes: Returned to compliance on 08/24/2020. CERS- TK INFRO, FRCT, CFO LETTER. LINE TESTING EVERY 3 YEARS ON NEW OIL TANK METAL SUCTION PIPE IN CONTACT WITH BACKFILL. CERS. UPGRADE SUCTION PIPE ON NEW OIL TANK.
Violation Division: Los Angeles County Department of Public Works
Violation Program: UST
Violation Source: CERS,

Site ID: 2622
Site Name: ABC UNIFIED SCHOOL DIST
Violation Date: 10-07-2015
Citation: 23 CCR 16 2711(a)(8) - California Code of Regulations, Title 23,

ABC UNIFIED SCHOOL DISTRICT (Continued) **1000322166**

	Chapter 16, Section(s) 2711(a)(8)
Violation Description:	Failure to submit, obtain approval, or maintain a complete/accurate plot plan.
Violation Notes:	Not reported
Violation Division:	Los Angeles County Department of Public Works
Violation Program:	UST
Violation Source:	CERS,
Site ID:	2622
Site Name:	ABC UNIFIED SCHOOL DIST
Violation Date:	02-18-2016
Citation:	HSC 6.5 25250.19(c) - California Health and Safety Code, Chapter 6.5, Section(s) 25250.19(c)
Violation Description:	Failure to retain paperwork documenting disposal of used oil for three years.
Violation Notes:	Returned to compliance on 02/24/2016. OBSERVATION: The Owner/Operator failed to retain paperwork documenting disposal of used oil for 3 years. Observed the lack of records for used oil disposal at the time of inspection. CORRECTIVE ACTION: The Owner/Operator shall maintain copies documenting disposal of used oil for aminimum of 3 years. Provide a copy of the most recent manifest for the disposal of used oil.
Violation Division:	Los Angeles County Fire Department
Violation Program:	HW
Violation Source:	CERS,
Site ID:	2622
Site Name:	ABC UNIFIED SCHOOL DIST
Violation Date:	02-05-2019
Citation:	22 CCR 12 66262.34(f) - California Code of Regulations, Title 22, Chapter 12, Section(s) 66262.34(f)
Violation Description:	Failure to properly label hazardous waste accumulation containers and portable tanks with the following requirements: "Hazardous Waste", name and address of the generator, physical and chemical characteristics of the Hazardous Waste, and starting accumulation date.
Violation Notes:	Returned to compliance on 06/18/2019. OBSERVATION: All hazardous waste containers shall be marked with the following information: 1) the words "Hazardous Waste"; 2) name and address of generator; 3) hazardous properties; 4) physical state; 5) composition (contents); 6) accumulation start date. Observed the following containers without the required markings: - 2 x 55 gallon drums containing used oil filters - 3 x 55 gallon drums containing waste paint - 1 x 55 gallon drum containing empty aerosol paint canisters - 1 x 55 gallon drum containing used absorbent - At least five 1-gallon paint cans uncovered with dried paint inside CORRECTIVE ACTION: If the accumulation date can be determined, affix the required markings and submit a photo to CUPA demonstrating that the containers listed above have been properly labeled. However, if the accumulation date cannot be determined, properly dispose of the hazardous wastes listed above and submit a copy of the manifest/receipt to the CUPA.
Violation Division:	Los Angeles County Fire Department
Violation Program:	HW
Violation Source:	CERS,
Site ID:	2622
Site Name:	ABC UNIFIED SCHOOL DIST

ABC UNIFIED SCHOOL DISTRICT (Continued) **1000322166**

Violation Date:	02-18-2016
Citation:	HSC 6.95 25508(a)(1) - California Health and Safety Code, Chapter 6.95, Section(s) 25508(a)(1)
Violation Description:	Failure to complete and electronically submit a site map with all required content.
Violation Notes:	Returned to compliance on 02/05/2019. OBSERVATION: The annotated site map submitted to the CUPA does not include locations of hazardous materials, evacuation routes and staging areas, emergency response equipment such as fire extinguishers and spill kits, and storm/sewer drains. CORRECTIVE ACTION: Revise the annotated Site Map to include all required content and submit electronically in the California Environmental Reporting System (CERS).
Violation Division:	Los Angeles County Fire Department
Violation Program:	HMRRP
Violation Source:	CERS,
Site ID:	2622
Site Name:	ABC UNIFIED SCHOOL DIST
Violation Date:	02-05-2019
Citation:	HSC 6.95 25508(a)(1) - California Health and Safety Code, Chapter 6.95, Section(s) 25508(a)(1)
Violation Description:	Failure to complete and electronically submit a site map with all required content.
Violation Notes:	Returned to compliance on 09/13/2019. OBSERVATION: The site map submitted on 3/14/2018 is missing the storm and sewer drains, access and exit points, the evacuation staging area, and emergency response equipment. CORRECTIVE ACTION: Log in to CERS via cers.calepa.ca.gov to update the site map with all required content including: north orientation, loading area, internal roads, adjacent streets, storm and sewer drains, access and exit points, emergency shut offs, evacuation staging area, hazardous materials/waste storage areas and emergency response equipment.
Violation Division:	Los Angeles County Fire Department
Violation Program:	HMRRP
Violation Source:	CERS,
Site ID:	2622
Site Name:	ABC UNIFIED SCHOOL DIST
Violation Date:	10-07-2015
Citation:	23 CCR 16 2715(a) - California Code of Regulations, Title 23, Chapter 16, Section(s) 2715(a)
Violation Description:	The owner/operator has failed to designate an UST operator or to inform the CUPA or any change in the designated UST operator(s) within 30 days after a change.
Violation Notes:	Not reported
Violation Division:	Los Angeles County Department of Public Works
Violation Program:	UST
Violation Source:	CERS,
Site ID:	2622
Site Name:	ABC UNIFIED SCHOOL DIST
Violation Date:	02-05-2019
Citation:	40 CFR 1 262.34(d)(5)(iii) - U.S. Code of Federal Regulations, Title 40, Chapter 1, Section(s) 262.34(d)(5)(iii)
Violation Description:	Failure to ensure that all employees are thoroughly familiar with proper waste handling and emergency procedures, relevant to their responsibilities during normal facility operations and emergencies.

ABC UNIFIED SCHOOL DISTRICT (Continued) **1000322166**

Violation Notes:	Returned to compliance on 06/18/2019. OBSERVATION: Employees are not thoroughly familiar with proper waste handling and emergency procedures as demonstrated by the number and/or type of hazardous waste violations observed at the time of inspection. CORRECTIVE ACTION: Submit documentation to the CUPA demonstrating that employees have been properly trained.
Violation Division:	Los Angeles County Fire Department
Violation Program:	HW
Violation Source:	CERS,
Site ID:	2622
Site Name:	ABC UNIFIED SCHOOL DIST
Violation Date:	10-09-2014
Citation:	HSC 6.7 25299 - California Health and Safety Code, Chapter 6.7, Section(s) 25299
Violation Description:	Failure to comply with one or more of the operating permit conditions.
Violation Notes:	Returned to compliance on 10/07/2015.
Violation Division:	Los Angeles County Department of Public Works
Violation Program:	UST
Violation Source:	CERS,
Site ID:	2622
Site Name:	ABC UNIFIED SCHOOL DIST
Violation Date:	10-06-2021
Citation:	23 CCR 16 2712(f) - California Code of Regulations, Title 23, Chapter 16, Section(s) 2712(f)
Violation Description:	Failure to implement the corrections specified in the inspection report within 30 days of receiving an inspection report from either the UPA or special inspector.
Violation Notes:	1)87 SPILL BKT DRAIN NOT FUNCTIONAL 2)CERS: TANK PAGE,MON. PLAN,SITE PLAN,FRCT, CFO, OSDO 1)APPLY FOR PERM 2)CORRECT AND RESUBMIT
Violation Division:	Los Angeles County Department of Public Works
Violation Program:	UST
Violation Source:	CERS,
Site ID:	2622
Site Name:	ABC UNIFIED SCHOOL DIST
Violation Date:	12-20-2022
Citation:	23 CCR 16 2712(b)(2) - California Code of Regulations, Title 23, Chapter 16, Section(s) 2712(b)(2)
Violation Description:	Failure to maintain monitoring records for release detection and/or maintain records of appropriate follow-up actions.
Violation Notes:	CERS CORRECTIONS:TANK PAGE, MONITORING PLAN,FRCT/CFO EXPIRED 111021 1)CORRECT AND RESUBMIT
Violation Division:	Los Angeles County Department of Public Works
Violation Program:	UST
Violation Source:	CERS,
Site ID:	2622
Site Name:	ABC UNIFIED SCHOOL DIST
Violation Date:	10-27-2020
Citation:	23 CCR 16 2716(e) - California Code of Regulations, Title 23, Chapter 16, Section(s) 2716(e)
Violation Description:	For designated operator (DO) monthly inspections conducted before October 1, 2018, failure to comply with one or more of the following

ABC UNIFIED SCHOOL DISTRICT (Continued) **1000322166**

requirements: Be performed by an ICC certified DO. Inspect monthly alarm history report, check that alarms are documented and responded to appropriately, and attach a copy. Inspect for the presence of liquid/debris in spill containers. Inspect for the presence of liquid/debris in under dispenser containment (UDC) and ensure that the monitoring equipment is positioned correctly. Inspect for liquid or debris in containment sumps where an alarm occurred with no service visit. Check that all testing and maintenance has been completed and documented. Verify that all facility employees have been trained in accordance with 23 CCR 2715(c). For designated operator (DO) 30 day inspections conducted on and after October 1, 2018, failure to conduct the designated UST operator visual inspection at least once every 30 days.

Violation Notes: 1)040920 USED OIL OVFL ALARM NOT ACK 2)CERS
Violation Division: Los Angeles County Department of Public Works
Violation Program: UST
Violation Source: CERS,

Site ID: 2622
Site Name: ABC UNIFIED SCHOOL DIST
Violation Date: 10-23-2018
Citation: 23 CCR 16 2715(a)(1)(B) - California Code of Regulations, Title 23, Chapter 16, Section(s) 2715(a)(1)(B)
Violation Description: Failure to submit the Designated Underground Storage Tank Operator Identification Form within 30 days of installing a UST system or within 30 days of a change in DO.
Violation Notes: Returned to compliance on 08/21/2020. (1)UST INFO CORRECTIONS IN CERS REQD;(2)UST OVFL INSPECTION NOT PERFORMED BEFORE 10/13/18;3)UST DSL FILL, GAS VAPOR BKTS FAILED TEST
Violation Division: Los Angeles County Department of Public Works
Violation Program: UST
Violation Source: CERS,

Site ID: 2622
Site Name: ABC UNIFIED SCHOOL DIST
Violation Date: 10-13-2016
Citation: 23 CCR 16 2712(i) - California Code of Regulations, Title 23, Chapter 16, Section(s) 2712(i)
Violation Description: Failure to have a UST Monitoring Plan available on site.
Violation Notes: Returned to compliance on 10/05/2017.
Violation Division: Los Angeles County Department of Public Works
Violation Program: UST
Violation Source: CERS,

Site ID: 2622
Site Name: ABC UNIFIED SCHOOL DIST
Violation Date: 10-05-2017
Citation: 23 CCR 16 2643(d) - California Code of Regulations, Title 23, Chapter 16, Section(s) 2643(d)
Violation Description: Failure to conduct 0.1 gallon per hour piping integrity test every three years for single-walled conventional suction systems.
Violation Notes: Returned to compliance on 08/24/2020. CERS- TK INFRO, FRCT, CFO LETTER. LINE TESTING EVERY 3 YEARS ON NEW OIL TANK METAL SUCTION PIPE IN CONTACT WITH BACKFILL. CERS. UPGRADE SUCTION PIPE ON NEW OIL TANK.
Violation Division: Los Angeles County Department of Public Works
Violation Program: UST

ABC UNIFIED SCHOOL DISTRICT (Continued) **1000322166**

Violation Source: CERS,

Site ID: 2622
Site Name: ABC UNIFIED SCHOOL DIST
Violation Date: 12-20-2022
Citation: 23 CCR 16 2712(i) - California Code of Regulations, Title 23, Chapter 16, Section(s) 2712(i)
Violation Description: Failure to have current UST Monitoring Plan available on site.
Violation Notes: CERS CORRECTIONS:TANK PAGE, MONITORING PLAN,FRCT/CFO EXPIRED 111021

1)CORRECT AND RESUBMIT
Violation Division: Los Angeles County Department of Public Works
Violation Program: UST
Violation Source: CERS,

Site ID: 2622
Site Name: ABC UNIFIED SCHOOL DIST
Violation Date: 02-05-2019
Citation: 22 CCR 23 66273.36 - California Code of Regulations, Title 22, Chapter 23, Section(s) 66273.36
Violation Description: Failure of universal waste handler to provide initial and/or annual refresher training for employees who manage or handle universal waste and to maintain a written record for three years of personnel who took the initial or annual training.
Violation Notes: Returned to compliance on 06/18/2019. OBSERVATION: Owner/Operator failed to provide initial and/or annual refresher training for employees who manage or handle universal waste and to maintain a written record for three years of personnel who took the initial or annual training. CORRECTIVE ACTION: Provide employees with initial or refresher UW training. Submit a evidence of training to the CUPA.
Violation Division: Los Angeles County Fire Department
Violation Program: HW
Violation Source: CERS,

Site ID: 2622
Site Name: ABC UNIFIED SCHOOL DIST
Violation Date: 10-06-2021
Citation: 23 CCR 16 2712 - California Code of Regulations, Title 23, Chapter 16, Section(s) 2712
Violation Description: Failure to comply with any of the applicable requirements of the permit issued for the operation of the UST system.
Violation Notes: 1)87 SPILL BKT DRAIN NOT FUNCTIONAL 2)CERS: TANK PAGE,MON. PLAN,SITE PLAN,FRCT, CFO, OSDO
1)APPLY FOR PERM 2)CORRECT AND RESUBMIT
Violation Division: Los Angeles County Department of Public Works
Violation Program: UST
Violation Source: CERS,

Site ID: 2622
Site Name: ABC UNIFIED SCHOOL DIST
Violation Date: 03-08-2018
Citation: HSC 6.7 25284, 25286 - California Health and Safety Code, Chapter 6.7, Section(s) 25284, 25286
Violation Description: Failure to submit a complete and accurate application for a permit to operate a UST, or for renewal of the permit.
Violation Notes: Returned to compliance on 09/27/2018.
Violation Division: Los Angeles County Department of Public Works

ABC UNIFIED SCHOOL DISTRICT (Continued) **1000322166**

Violation Program: UST
Violation Source: CERS,

Site ID: 2622
Site Name: ABC UNIFIED SCHOOL DIST
Violation Date: 12-20-2022
Citation: HSC 6.7 25284, 25286 - California Health and Safety Code, Chapter 6.7, Section(s) 25284, 25286
Violation Description: Failure to submit a complete and accurate application for a permit to operate a UST, or for renewal of the permit.
Violation Notes: CERS CORRECTIONS:TANK PAGE, MONITORING PLAN,FRCT/CFO EXPIRED 111021

1)CORRECT AND RESUBMIT
Violation Division: Los Angeles County Department of Public Works
Violation Program: UST
Violation Source: CERS,

Site ID: 2622
Site Name: ABC UNIFIED SCHOOL DIST
Violation Date: 10-13-2016
Citation: 23 CCR 16 2632(d)(1)(C), 2641(h), 2711(a)(8) - California Code of Regulations, Title 23, Chapter 16, Section(s) 2632(d)(1)(C), 2641(h), 2711(a)(8)
Violation Description: Failure to submit or update a plot plan.
Violation Notes: Returned to compliance on 10/05/2017.
Violation Division: Los Angeles County Department of Public Works
Violation Program: UST
Violation Source: CERS,

Site ID: 2622
Site Name: ABC UNIFIED SCHOOL DIST
Violation Date: 07-12-2021
Citation: 23 CCR 16 2641(h) - California Code of Regulations, Title 23, Chapter 16, Section(s) 2641(h)
Violation Description: Failure to have an approved UST Monitoring Plan.
Violation Notes: 1)040920 USED OIL OVFL ALARM NOT ACK 2)CERS

1)ACK ALL FUTURE ALARMS 2)CORRECT AND RESUBMIT
Violation Division: Los Angeles County Department of Public Works
Violation Program: UST
Violation Source: CERS,

Site ID: 2622
Site Name: ABC UNIFIED SCHOOL DIST
Violation Date: 10-07-2015
Citation: HSC 6.7 25291 - California Health and Safety Code, Chapter 6.7, Section(s) 25291
Violation Description: Failure to maintain under-dispenser containment, sumps, and/or other secondary containment in good condition and/or free of debris/liquid.
Violation Notes: Not reported
Violation Division: Los Angeles County Department of Public Works
Violation Program: UST
Violation Source: CERS,

Site ID: 2622
Site Name: ABC UNIFIED SCHOOL DIST
Violation Date: 07-12-2021

ABC UNIFIED SCHOOL DISTRICT (Continued) **1000322166**

Citation: 23 CCR 16 2712 - California Code of Regulations, Title 23, Chapter 16, Section(s) 2712
Violation Description: Failure to comply with any of the applicable requirements of the permit issued for the operation of the UST system.
Violation Notes: 1)040920 USED OIL OVFL ALARM NOT ACK 2)CERS

1)ACK ALL FUTURE ALARMS 2)CORRECT AND RESUBMIT
Violation Division: Los Angeles County Department of Public Works
Violation Program: UST
Violation Source: CERS,

Site ID: 2622
Site Name: ABC UNIFIED SCHOOL DIST
Violation Date: 10-13-2016
Citation: 23 CCR 16 2641(h) - California Code of Regulations, Title 23, Chapter 16, Section(s) 2641(h)
Violation Description: Failure to have an approved UST Monitoring Plan.
Violation Notes: Returned to compliance on 10/05/2017.
Violation Division: Los Angeles County Department of Public Works
Violation Program: UST
Violation Source: CERS,

Site ID: 2622
Site Name: ABC UNIFIED SCHOOL DIST
Violation Date: 10-05-2017
Citation: HSC 6.75 25299.30-25299.34 - California Health and Safety Code, Chapter 6.75, Section(s) 25299.30-25299.34
Violation Description: Failure to submit and maintain complete and current Certification of Financial Responsibility or other mechanism of financial assurance.
Violation Notes: Returned to compliance on 08/24/2020. CERS- TK INFRO, FRCT, CFO LETTER. LINE TESTING EVERY 3 YEARS ON NEW OIL TANK METAL SUCTION PIPE IN CONTACT WITH BACKFILL. CERS. UPGRADE SUCTION PIPE ON NEW OIL TANK.
Violation Division: Los Angeles County Department of Public Works
Violation Program: UST
Violation Source: CERS,

Site ID: 2622
Site Name: ABC UNIFIED SCHOOL DIST
Violation Date: 02-18-2016
Citation: HSC 6.95 25508(a)(1) - California Health and Safety Code, Chapter 6.95, Section(s) 25508(a)(1)
Violation Description: Failure to establish and electronically submit an adequate emergency response plan and procedures for a release or threatened release of a hazardous material.
Violation Notes: Returned to compliance on 02/05/2019. OBSERVATION: The Emergency Response plan and procedures submitted to the CUPA did not include the location of nearest medical facility/hospital and telephone number of the hospital. CORRECTIVE ACTION: Revise the emergency response plan and procedures to include all required content and submit electronically in the California Environmental Reporting System (CERS).
Violation Division: Los Angeles County Fire Department
Violation Program: HMRRP
Violation Source: CERS,

Site ID: 2622

ABC UNIFIED SCHOOL DISTRICT (Continued) **1000322166**

Site Name: ABC UNIFIED SCHOOL DIST
Violation Date: 07-12-2021
Citation: 23 CCR 16 2716(e) - California Code of Regulations, Title 23, Chapter 16, Section(s) 2716(e)
Violation Description: For designated operator (DO) monthly inspections conducted before October 1, 2018, failure to comply with one or more of the following requirements: Be performed by an ICC certified DO. Inspect monthly alarm history report, check that alarms are documented and responded to appropriately, and attach a copy. Inspect for the presence of liquid/debris in spill containers. Inspect for the presence of liquid/debris in under dispenser containment (UDC) and ensure that the monitoring equipment is positioned correctly. Inspect for liquid or debris in containment sumps where an alarm occurred with no service visit. Check that all testing and maintenance has been completed and documented. Verify that all facility employees have been trained in accordance with 23 CCR 2715(c). For designated operator (DO) 30 day inspections conducted on and after October 1, 2018, failure to conduct the designated UST operator visual inspection at least once every 30 days.
Violation Notes: 1)040920 USED OIL OVFL ALARM NOT ACK 2)CERS

1)ACK ALL FUTURE ALARMS 2)CORRECT AND RESUBMIT
Violation Division: Los Angeles County Department of Public Works
Violation Program: UST
Violation Source: CERS,

Site ID: 2622
Site Name: ABC UNIFIED SCHOOL DIST
Violation Date: 10-09-2014
Citation: 23 CCR 16 2712(f) - California Code of Regulations, Title 23, Chapter 16, Section(s) 2712(f)
Violation Description: Failure to implement the corrections specified in the inspection report within 30 calendar days of receiving an inspection report from either the local agency or the special inspector.
Violation Notes: Returned to compliance on 10/07/2015.
Violation Division: Los Angeles County Department of Public Works
Violation Program: UST
Violation Source: CERS,

Site ID: 2622
Site Name: ABC UNIFIED SCHOOL DIST
Violation Date: 05-27-2020
Citation: 23 CCR 16 2716(e) - California Code of Regulations, Title 23, Chapter 16, Section(s) 2716(e)
Violation Description: For designated operator (DO) monthly inspections conducted before October 1, 2018, failure to comply with one or more of the following requirements: Be performed by an ICC certified DO. Inspect monthly alarm history report, check that alarms are documented and responded to appropriately, and attach a copy. Inspect for the presence of liquid/debris in spill containers. Inspect for the presence of liquid/debris in under dispenser containment (UDC) and ensure that the monitoring equipment is positioned correctly. Inspect for liquid or debris in containment sumps where an alarm occurred with no service visit. Check that all testing and maintenance has been completed and documented. Verify that all facility employees have been trained in accordance with 23 CCR 2715(c). For designated operator (DO) 30 day inspections conducted on and after October 1, 2018, failure to conduct

ABC UNIFIED SCHOOL DISTRICT (Continued) **1000322166**

	the designated UST operator visual inspection at least once every 30 days.
Violation Notes:	Returned to compliance on 10/16/2020. 1) FAILED 87 FILL SPILL BUCKET AT DRAIN VALVE 2) FAILED 87 VAPOR RECOVERY PIPING CONTAINM. AND UDC 3/4 1) NOTIFICATION# 62781 MISSING DRAIN VALVE REPAIR 2) 121319 RETEST RESULTS NOT SUBMITTED
Violation Division:	Los Angeles County Department of Public Works
Violation Program:	UST
Violation Source:	CERS,
Site ID:	2622
Site Name:	ABC UNIFIED SCHOOL DIST
Violation Date:	10-11-2019
Citation:	HSC 6.7 25292.2(a) - California Health and Safety Code, Chapter 6.7, Section(s) 25292.2(a)
Violation Description:	Failure to submit and maintain complete and current Certification of Financial Responsibility or other mechanism of financial assurance.
Violation Notes:	Returned to compliance on 10/16/2020. 1)101119 - 87 SPILL BKT FAILED 2)TANK PLOT PLAN 3)OSDO EXPIRED
Violation Division:	Los Angeles County Department of Public Works
Violation Program:	UST
Violation Source:	CERS,
Site ID:	2622
Site Name:	ABC UNIFIED SCHOOL DIST
Violation Date:	03-08-2018
Citation:	23 CCR 16 2643(e) - California Code of Regulations, Title 23, Chapter 16, Section(s) 2643(e)
Violation Description:	Failure to conduct 0.1 gallon per hour piping integrity test or overfill integrity test every two years for single-walled gravity systems.
Violation Notes:	Returned to compliance on 09/27/2018.
Violation Division:	Los Angeles County Department of Public Works
Violation Program:	UST
Violation Source:	CERS,
Site ID:	2622
Site Name:	ABC UNIFIED SCHOOL DIST
Violation Date:	03-08-2018
Citation:	23 CCR 16 2643(d) - California Code of Regulations, Title 23, Chapter 16, Section(s) 2643(d)
Violation Description:	Failure to conduct 0.1 gallon per hour piping integrity test every three years for single-walled conventional suction systems.
Violation Notes:	Returned to compliance on 09/27/2018.
Violation Division:	Los Angeles County Department of Public Works
Violation Program:	UST
Violation Source:	CERS,
Site ID:	2622
Site Name:	ABC UNIFIED SCHOOL DIST
Violation Date:	10-07-2015
Citation:	23 CCR 16 2637(e) - California Code of Regulations, Title 23, Chapter 16, Section(s) 2637(e)
Violation Description:	Failure to submit a copy of the secondary containment test results to the CUPA within 30 days after the test.
Violation Notes:	Not reported

ABC UNIFIED SCHOOL DISTRICT (Continued) **1000322166**

Violation Division: Los Angeles County Department of Public Works
Violation Program: UST
Violation Source: CERS,

Site ID: 2622
Site Name: ABC UNIFIED SCHOOL DIST
Violation Date: 07-12-2021
Citation: HSC 6.7 25284, 25286 - California Health and Safety Code, Chapter 6.7, Section(s) 25284, 25286
Violation Description: Failure to submit a complete and accurate application for a permit to operate a UST, or for renewal of the permit.
Violation Notes: 1)040920 USED OIL OVFL ALARM NOT ACK 2)CERS

1)ACK ALL FUTURE ALARMS 2)CORRECT AND RESUBMIT
Violation Division: Los Angeles County Department of Public Works
Violation Program: UST
Violation Source: CERS,

Site ID: 2622
Site Name: ABC UNIFIED SCHOOL DIST
Violation Date: 10-13-2016
Citation: 23 CCR 16 2715(a) - California Code of Regulations, Title 23, Chapter 16, Section(s) 2715(a)
Violation Description: Failure to notify the CUPA of the designated operator (DO) identification and/or change of the DO within 30 days.
Violation Notes: Returned to compliance on 10/05/2017.
Violation Division: Los Angeles County Department of Public Works
Violation Program: UST
Violation Source: CERS,

Site ID: 2622
Site Name: ABC UNIFIED SCHOOL DIST
Violation Date: 02-05-2019
Citation: HSC 6.11 25404(e)(4) - California Health and Safety Code, Chapter 6.11, Section(s) 25404(e)(4)
Violation Description: Failure to report program data electronically.
Violation Notes: Returned to compliance on 03/15/2020. OBSERVATION: Failed to submit notification requirements per 22 CCR 67450.43 electronically in the California Environmental Reporting System (CERS) CORRECTIVE ACTION: Any school district, or other school organization or agency, that operates a K-12 schools hazardous waste collection, consolidation, and accumulation facility (SHWCCAF) is deemed to have a permit by rule pursuant to section 66270.60(d)(7) and shall submit all required information per 22 CCR 67450.43(b) electronically in CERS below (1) The name, mailing address and telephone number of the SHWCCAF owner or operator; (2) The facility name, address, legal description of the facility location, and identification number issued by the Department; (3) The name, title, address, telephone number, facsimile number, and pager number, if applicable, of the facility contact person; (4) The name, address, and telephone number of the legal owner of the property where the SHWCCAF is located, and a copy of a signed [Truncated]
Violation Division: Los Angeles County Fire Department
Violation Program: PBR
Violation Source: CERS,

Site ID: 2622
Site Name: ABC UNIFIED SCHOOL DIST

ABC UNIFIED SCHOOL DISTRICT (Continued) **1000322166**

Violation Date: 07-12-2021
Citation: 23 CCR 16 2712(f) - California Code of Regulations, Title 23, Chapter 16, Section(s) 2712(f)
Violation Description: Failure to implement the corrections specified in the inspection report within 30 days of receiving an inspection report from either the UPA or special inspector.
Violation Notes: 1)040920 USED OIL OVFL ALARM NOT ACK 2)CERS

1)ACK ALL FUTURE ALARMS 2)CORRECT AND RESUBMIT
Violation Division: Los Angeles County Department of Public Works
Violation Program: UST
Violation Source: CERS,

Site ID: 2622
Site Name: ABC UNIFIED SCHOOL DIST
Violation Date: 10-06-2021
Citation: 23 CCR 16 2641(h) - California Code of Regulations, Title 23, Chapter 16, Section(s) 2641(h)
Violation Description: Failure to have an approved UST Monitoring Plan.
Violation Notes: 1)87 SPILL BKT DRAIN NOT FUNCTIONAL 2)CERS: TANK PAGE,MON. PLAN,SITE PLAN,FRCT, CFO, OSDO
1)APPLY FOR PERM 2)CORRECT AND RESUBMIT
Violation Division: Los Angeles County Department of Public Works
Violation Program: UST
Violation Source: CERS,

Site ID: 2622
Site Name: ABC UNIFIED SCHOOL DIST
Violation Date: 10-06-2021
Citation: 23 CCR 16 2712(i) - California Code of Regulations, Title 23, Chapter 16, Section(s) 2712(i)
Violation Description: Failure to have current UST Monitoring Plan available on site.
Violation Notes: 1)87 SPILL BKT DRAIN NOT FUNCTIONAL 2)CERS: TANK PAGE,MON. PLAN,SITE PLAN,FRCT, CFO, OSDO
1)APPLY FOR PERM 2)CORRECT AND RESUBMIT
Violation Division: Los Angeles County Department of Public Works
Violation Program: UST
Violation Source: CERS,

Site ID: 2622
Site Name: ABC UNIFIED SCHOOL DIST
Violation Date: 10-07-2015
Citation: 23 CCR 16 2712(f) - California Code of Regulations, Title 23, Chapter 16, Section(s) 2712(f)
Violation Description: Failure to implement the corrections specified in the inspection report within 30 calendar days of receiving an inspection report from either the local agency or the special inspector.
Violation Notes: Not reported
Violation Division: Los Angeles County Department of Public Works
Violation Program: UST
Violation Source: CERS,

Site ID: 2622
Site Name: ABC UNIFIED SCHOOL DIST
Violation Date: 10-05-2017
Citation: 23 CCR 16 2641(b) - California Code of Regulations, Title 23, Chapter 16, Section(s) 2641(b)

ABC UNIFIED SCHOOL DISTRICT (Continued) **1000322166**

Violation Description: Safe Suction piping fails to meet one or more of the following requirements: Below grade piping sloped to drain back into storage tank if the suction is released.Only one check valve on the piping located directly below the suction pump. Inspection method is provided which readily demonstrates compliance.
Violation Notes: Returned to compliance on 08/24/2020. CERS- TK INFRO, FRCT, CFO LETTER. LINE TESTING EVERY 3 YEARS ON NEW OIL TANK METAL SUCTION PIPE IN CONTACT WITH BACKFILL. CERS. UPGRADE SUCTION PIPE ON NEW OIL TANK.
Violation Division: Los Angeles County Department of Public Works
Violation Program: UST
Violation Source: CERS,

Site ID: 2622
Site Name: ABC UNIFIED SCHOOL DIST
Violation Date: 07-12-2021
Citation: 23 CCR 16 2715(a)(1)(B) - California Code of Regulations, Title 23, Chapter 16, Section(s) 2715(a)(1)(B)
Violation Description: Failure to submit the Designated Underground Storage Tank Operator Identification Form within 30 days of installing a UST system or within 30 days of a change in DO.
Violation Notes: 1)040920 USED OIL OVFL ALARM NOT ACK 2)CERS

1)ACK ALL FUTURE ALARMS 2)CORRECT AND RESUBMIT
Violation Division: Los Angeles County Department of Public Works
Violation Program: UST
Violation Source: CERS,

Site ID: 2622
Site Name: ABC UNIFIED SCHOOL DIST
Violation Date: 10-06-2021
Citation: HSC 6.7 25284 - California Health and Safety Code, Chapter 6.7, Section(s) 25284
Violation Description: Failure to obtain a valid permit to operate from the UPA including but not limited to unpaid permit fees.
Violation Notes: 1)87 SPILL BKT DRAIN NOT FUNCTIONAL 2)CERS: TANK PAGE,MON. PLAN,SITE PLAN,FRCT, CFO, OSDO
1)APPLY FOR PERM 2)CORRECT AND RESUBMIT
Violation Division: Los Angeles County Department of Public Works
Violation Program: UST
Violation Source: CERS,

Site ID: 2622
Site Name: ABC UNIFIED SCHOOL DIST
Violation Date: 10-09-2014
Citation: 23 CCR 16 2637 - California Code of Regulations, Title 23, Chapter 16, Section(s) 2637
Violation Description: Failure to comply with one or more of the following: conduct secondary containment testing, within six months of installation and every 36 months thereafter, conducted in accordance with proper practices, protocols, or test methods.
Violation Notes: Returned to compliance on 10/07/2015.
Violation Division: Los Angeles County Department of Public Works
Violation Program: UST
Violation Source: CERS,

Site ID: 2622

ABC UNIFIED SCHOOL DISTRICT (Continued) **1000322166**

Site Name: ABC UNIFIED SCHOOL DIST
Violation Date: 02-05-2019
Citation: HSC 6.5 Multiple - California Health and Safety Code, Chapter 6.5, Section(s) Multiple
Violation Description: Tiered Permitting - Administration/Documentation - General
Violation Notes: Returned to compliance on 03/15/2020. OBSERVATION: Failed comply applicable to K-12 Schools Hazardous Waste Collection, Consolidation, and Accumulation Facilities Deemed to Have a Permit by Rule per 22 CCR 67450.44 CORRECTIVE ACTION: The owner or operator who operates a SHWCCAF deemed to have a permit by rule shall do all of the following: (1) Maintain compliance with sections 66262.10 through 66262.44 (Generator Standards) and article 8 of chapter 12 of this division (Transboundary Movements of Hazardous Waste for Recovery or Disposal) for any hazardous wastes generated at the SHWCCAF, except section 66262.41. (2) Maintain compliance with sections 66264.175 (Containment) and 66265.148 (Incapacity of Owners or Operators, Guarantors, or Financial Institutions) except as follows: (A) The engineering certification required by section 66264.175(c) shall be provided by the manufacturer of the containment system, an independent professional engineer registered in the State of California, or a registered [Truncated]
Violation Division: Los Angeles County Fire Department
Violation Program: PBR
Violation Source: CERS,

Site ID: 2622
Site Name: ABC UNIFIED SCHOOL DIST
Violation Date: 10-09-2014
Citation: 23 CCR 16 2638 - California Code of Regulations, Title 23, Chapter 16, Section(s) 2638
Violation Description: Failure to test leak detection equipment as required every 12 months (VPH, sensor, LLD, ATG, etc.) and/or submit monitoring system certification to the CUPA within 30 days of completion of the test
Violation Notes: Returned to compliance on 10/07/2015.
Violation Division: Los Angeles County Department of Public Works
Violation Program: UST
Violation Source: CERS,

Site ID: 2622
Site Name: ABC UNIFIED SCHOOL DIST
Violation Date: 10-09-2014
Citation: HSC 6.75 25299.30-25299.34 - California Health and Safety Code, Chapter 6.75, Section(s) 25299.30-25299.34
Violation Description: Failure to submit and maintain complete and current Certification of Financial Responsibility or other mechanism of financial assurance.
Violation Notes: Returned to compliance on 10/07/2015.
Violation Division: Los Angeles County Department of Public Works
Violation Program: UST
Violation Source: CERS,

Site ID: 2622
Site Name: ABC UNIFIED SCHOOL DIST
Violation Date: 10-13-2016
Citation: HSC 6.75 25299.30-25299.34 - California Health and Safety Code, Chapter 6.75, Section(s) 25299.30-25299.34
Violation Description: Failure to submit and maintain complete and current Certification of Financial Responsibility or other mechanism of financial assurance.

ABC UNIFIED SCHOOL DISTRICT (Continued) **1000322166**

Violation Notes: Returned to compliance on 10/05/2017.
Violation Division: Los Angeles County Department of Public Works
Violation Program: UST
Violation Source: CERS,

Site ID: 2622
Site Name: ABC UNIFIED SCHOOL DIST
Violation Date: 02-05-2019
Citation: 22 CCR 11 66261.7 - California Code of Regulations, Title 22, Chapter 11, Section(s) 66261.7
Violation Description: Failure to manage empty containers greater than 5 gallons in capacity that previously held a hazardous material/waste in accordance with 22 CCR 11 66261.7 including but not limited to the following: (e)(2)By reclaiming its scrap value onsite or shipping the container or inner liner to a person who reclaims its scrap value; or (3) By reconditioning or re manufacturing the container or inner liner onsite for subsequent reuse, or shipping the container or inner liner to a person who reconditions or re-manufactures the container or inner liner; or (4) By shipping the container or inner liner to a supplier or to another intermediate collection location for accumulation prior to managing the container or inner liner pursuant to subsections (e)(2) or (e)(3) of 22 CCR 11 66261.7; or (i) By shipping the container or inner liner back to the supplier for the purpose of being refilled. (f) A container or an inner liner removed from a container larger than five gallons in capacity which is managed pursuant to subsection (e) of 22 CCR 11 66261.7 shall be marked with the date it has been emptied and shall be managed within one year of being emptied.
Violation Notes: Returned to compliance on 06/18/2019. OBSERVATION: Two empty 55 gallon drums under the tarp and at least five 1-gallon paint cans uncovered with dried paint inside were observed in front of the Transportation/Garage area and in the Carpentry/Paint HazWaste Area without proper labels labels. CORRECTIVE ACTION: Empty container is deemed empty if no contents (hazardous materials/hazardous waste) can be poured or drained if the container is held in any orientation (tilted, inverted, etc.). Submit photos/documentation to this department demonstrating that the empty containers listed above have been marked with the words "EMPTY" and the date they were emptied and are being properly managed pursuant to 22 CCR 11 66261.7.
Violation Division: Los Angeles County Fire Department
Violation Program: HW
Violation Source: CERS,

Site ID: 2622
Site Name: ABC UNIFIED SCHOOL DIST
Violation Date: 10-23-2018
Citation: 23 CCR 16 2712(b)(1)(G) - California Code of Regulations, Title 23, Chapter 16, Section(s) 2712(b)(1)(G)
Violation Description: Failure to comply with one or more of the following overfill prevention equipment requirements: Alert the transfer operator when the tank is 90 percent full by restricting the flow into the tank or triggering an audible and visual alarm; or Restrict delivery of flow to the tank at least 30 minutes before the tank overfills, provided the restriction occurs when the tank is filled to no more than 95 percent of capacity; and activate an audible alarm at least five minutes before the tank overfills; or Provide positive shut-off of flow to the tank when the tank is filled to no more than 95 percent of

ABC UNIFIED SCHOOL DISTRICT (Continued) **1000322166**

capacity; or Provide positive shut-off of flow to the tank so that none of the fittings located on the top of the tank are exposed to product due to overfilling. Install/retrofit overfill prevention equipment that does not use flow restrictors on vent piping to meet overfill prevention equipment requirements when the overfill prevention equipment is installed, repaired, or replaced on and after October 1, 2018. For USTs installed before October 1, 2018, perform an inspection by October 13, 2018 and every 36 months thereafter. For USTs installed on and after October 1, 2018, perform an inspection at installation and every 36 months thereafter. Inspected within 30 days after a repair to the overfill prevention equipment. Inspected using an applicable manufacturer guidelines, industry codes, engineering standards, or a method approved by a professional engineer. Inspected by a certified UST service technician. Maintain records of overfill prevention equipment inspection for 36 months.

Violation Notes: Returned to compliance on 08/21/2020. (1)UST INFO CORRECTIONS IN CERS REQD;(2)UST OVFL INSPECTION NOT PERFORMED BEFORE 10/13/18;3)UST DSL FILL, GAS VAPOR BKTS FAILED TEST
Violation Division: Los Angeles County Department of Public Works
Violation Program: UST
Violation Source: CERS,

Site ID: 2622
Site Name: ABC UNIFIED SCHOOL DIST
Violation Date: 02-18-2016
Citation: 40 CFR 1 265.173 - U.S. Code of Federal Regulations, Title 40, Chapter 1, Section(s) 265.173
Violation Description: Failure to properly close hazardous waste containers when not in active use.
Violation Notes: Returned to compliance on 02/18/2016. OBSERVATION: Observed six 5-gallon containers of water based waste paint storing without any covers. All hazardous waste containers shall be closed at all times except when adding or removing waste. CORRECTIVE ACTION: Immediately close these containers and ensure all hazardous waste containers are closed when not adding or removing waste. Violation corrected at the time of inspection.
Violation Division: Los Angeles County Fire Department
Violation Program: HW
Violation Source: CERS,

Site ID: 2622
Site Name: ABC UNIFIED SCHOOL DIST
Violation Date: 10-09-2014
Citation: HSC 6.7 25299 - California Health and Safety Code, Chapter 6.7, Section(s) 25299
Violation Description: Owner/operator make false statements, representation, or certification on an application, record, or other document.
Violation Notes: Returned to compliance on 10/07/2015.
Violation Division: Los Angeles County Department of Public Works
Violation Program: UST
Violation Source: CERS,

Site ID: 2622
Site Name: ABC UNIFIED SCHOOL DIST
Violation Date: 10-13-2016
Citation: 23 CCR 16 2712(f) - California Code of Regulations, Title 23, Chapter

ABC UNIFIED SCHOOL DISTRICT (Continued) **1000322166**

16, Section(s) 2712(f)
Violation Description: Failure to implement the corrections specified in the inspection report within 30 calendar days of receiving an inspection report from either the CUPA or special inspector.
Violation Notes: Returned to compliance on 10/05/2017.
Violation Division: Los Angeles County Department of Public Works
Violation Program: UST
Violation Source: CERS,

Site ID: 2622
Site Name: ABC UNIFIED SCHOOL DIST
Violation Date: 10-23-2018
Citation: HSC 6.7 25292.2(a) - California Health and Safety Code, Chapter 6.7, Section(s) 25292.2(a)
Violation Description: Failure to submit and maintain complete and current Certification of Financial Responsibility or other mechanism of financial assurance.
Violation Notes: Returned to compliance on 08/21/2020. (1)UST INFO CORRECTIONS IN CERS REQD;(2)UST OVFL INSPECTION NOT PERFORMED BEFORE 10/13/18;3)UST DSL FILL, GAS VAPOR BKTS FAILED TEST
Violation Division: Los Angeles County Department of Public Works
Violation Program: UST
Violation Source: CERS,

Site ID: 2622
Site Name: ABC UNIFIED SCHOOL DIST
Violation Date: 02-18-2016
Citation: 22 CCR 12 66262.34(f) - California Code of Regulations, Title 22, Chapter 12, Section(s) 66262.34(f)
Violation Description: Failure to properly label hazardous waste accumulation containers with the following requirements: "Hazardous Waste", name and address of the generator, physical and chemical characteristics of the Hazardous Waste, and starting accumulation date.
Violation Notes: Returned to compliance on 02/18/2016. OBSERVATION: Observed one 55-gallon drum of waste water based paint and one 55-gallon drum of waste solvent based paint being incorrectly labeled as oily absorbent. All hazardous waste containers shall be marked with the following information: 1) the words Hazardous Waste ; 2) name and address of generator; 3) hazardous properties; 4) physical state; 5) composition (contents); 6) accumulation start date. CORRECTIVE ACTION: Immediately label these containers and ensure that all hazardous waste containers are marked with all the required information. Operator re-labeled the drums at the time of inspection.
Violation Division: Los Angeles County Fire Department
Violation Program: HW
Violation Source: CERS,

Site ID: 2622
Site Name: ABC UNIFIED SCHOOL DIST
Violation Date: 05-27-2020
Citation: HSC 6.7 25284 - California Health and Safety Code, Chapter 6.7, Section(s) 25284
Violation Description: Failure to obtain a valid permit to operate from the UPA including but not limited to unpaid permit fees.
Violation Notes: Returned to compliance on 10/16/2020. 1) FAILED 87 FILL SPILL BUCKET AT DRAIN VALVE 2) FAILED 87 VAPOR RECOVERY PIPING CONTAINM. AND UDC 3/4 1) NOTIFICATION# 62781 MISSING DRAIN VALVE REPAIR 2) 121319 RETEST RESULTS

ABC UNIFIED SCHOOL DISTRICT (Continued) **1000322166**

NOT SUBMITTED
Violation Division: Los Angeles County Department of Public Works
Violation Program: UST
Violation Source: CERS,

Site ID: 2622
Site Name: ABC UNIFIED SCHOOL DIST
Violation Date: 10-07-2015
Citation: HSC 6.7 25284(a)(3) - California Health and Safety Code, Chapter 6.7, Section(s) 25284(a)(3)
Violation Description: Failure to submit, maintain, or implement an owner/operator written agreement.
Violation Notes: Not reported
Violation Division: Los Angeles County Department of Public Works
Violation Program: UST
Violation Source: CERS,

Site ID: 2622
Site Name: ABC UNIFIED SCHOOL DIST
Violation Date: 03-15-2022
Citation: HSC 6.5 25123.3(h)(1) - California Health and Safety Code, Chapter 6.5, Section(s) 25123.3(h)(1)
Violation Description: Failure to send hazardous waste offsite for treatment, storage, or disposal within 180 days (or 270 days if waste is transported over 200 miles) for a generator who generates less than 1000 kilogram per month if all of the following conditions are met: (1) The quantity of hazardous waste accumulated onsite never exceeds 6,000 kilograms. (2) The generator complies with the requirements of 40 Code of Federal Regulations section 262.34(d), (e) and (f). (3) The generator does not hold acutely hazardous waste or extremely hazardous waste in an amount greater than one kilogram for more than 90 days.
Violation Notes: Returned to compliance on 03/17/2022. OBSERVATION: Owner/Operator is a small quantity generator and failed to send hazardous waste offsite for treatment, storage, or disposal within 180 days (or 270 days if waste is transported over 200 miles), or has failed to comply with the conditions of CCR 66262.34(d) and has stored hazardous waste over 90 days. Observed a 55 gallon drum used to store used absorbent with an accumulation start date of 7/11/2019 CORRECTIVE ACTION: Dispose of hazardous waste that has been stored over the applicable time limit and provide documentation that the violation has been corrected.
Violation Division: Los Angeles County Fire Department
Violation Program: HW
Violation Source: CERS,

Site ID: 2622
Site Name: ABC UNIFIED SCHOOL DIST
Violation Date: 10-23-2018
Citation: 23 CCR 16 2641(h) - California Code of Regulations, Title 23, Chapter 16, Section(s) 2641(h)
Violation Description: Failure to have an approved UST Monitoring Plan.
Violation Notes: Returned to compliance on 08/21/2020. (1)UST INFO CORRECTIONS IN CERS REQD;(2)UST OVFL INSPECTION NOT PERFORMED BEFORE 10/13/18;3)UST DSL FILL, GAS VAPOR BKTS FAILED TEST
Violation Division: Los Angeles County Department of Public Works
Violation Program: UST
Violation Source: CERS,

ABC UNIFIED SCHOOL DISTRICT (Continued) **1000322166**

Site ID: 2622
Site Name: ABC UNIFIED SCHOOL DIST
Violation Date: 10-27-2020
Citation: 23 CCR 16 2641(h) - California Code of Regulations, Title 23, Chapter 16, Section(s) 2641(h)
Violation Description: Failure to have an approved UST Monitoring Plan.
Violation Notes: 1)040920 USED OIL OVFL ALARM NOT ACK 2)CERS
Violation Division: Los Angeles County Department of Public Works
Violation Program: UST
Violation Source: CERS,

Site ID: 2622
Site Name: ABC UNIFIED SCHOOL DIST
Violation Date: 10-27-2020
Citation: 23 CCR 16 2715(a)(1)(B) - California Code of Regulations, Title 23, Chapter 16, Section(s) 2715(a)(1)(B)
Violation Description: Failure to submit the Designated Underground Storage Tank Operator Identification Form within 30 days of installing a UST system or within 30 days of a change in DO.
Violation Notes: 1)040920 USED OIL OVFL ALARM NOT ACK 2)CERS
Violation Division: Los Angeles County Department of Public Works
Violation Program: UST
Violation Source: CERS,

Site ID: 2622
Site Name: ABC UNIFIED SCHOOL DIST
Violation Date: 03-08-2018
Citation: 23 CCR 16 2643(d) - California Code of Regulations, Title 23, Chapter 16, Section(s) 2643(d)
Violation Description: Failure to conduct daily monitoring and maintain written records for single-walled conventional suction systems.
Violation Notes: Returned to compliance on 09/27/2018.
Violation Division: Los Angeles County Department of Public Works
Violation Program: UST
Violation Source: CERS,

Site ID: 2622
Site Name: ABC UNIFIED SCHOOL DIST
Violation Date: 10-27-2020
Citation: 23 CCR 16 2712(i) - California Code of Regulations, Title 23, Chapter 16, Section(s) 2712(i)
Violation Description: Failure to have current UST Monitoring Plan available on site.
Violation Notes: 1)040920 USED OIL OVFL ALARM NOT ACK 2)CERS
Violation Division: Los Angeles County Department of Public Works
Violation Program: UST
Violation Source: CERS,

Site ID: 2622
Site Name: ABC UNIFIED SCHOOL DIST
Violation Date: 02-05-2019
Citation: 22 CCR 23 66273.34 - California Code of Regulations, Title 22, Chapter 23, Section(s) 66273.34
Violation Description: Failure to label or mark each individual or container or the designated area of universal waste as required.

1) Waste batteries shall be marked with "Universal Waste-Battery(ies) .

ABC UNIFIED SCHOOL DISTRICT (Continued) **1000322166**

2)
Mercury containing equipment shall be marked with "Universal Waste
-Mercury-Containing Equipment .

3) Lamps shall be marked with
Universal Waste-Lamp(s) .
4)Each electronic
devices or the container or the designated area shall be marked with
Universal Waste-Electronic Device(s) .

5) Each CRTs or the container or the designated area
shall be marked with "Universal Waste-CRT(s) .

6) CRT glass or
the designated area shall be marked with Universal Waste-CRT glass
.

Violation Notes: Returned to compliance on 06/18/2019. OBSERVATION: Owner/Operator failed to properly label universal waste. Observed the following: - 4 boxes containing used florescent light bulbs located inside the storage shed next to the Grounds area - 2 units of used/discarded monitors/computer screens located inside the storage shed next to the Grounds area - 6 boxes containing used electric bulbs, florescent lights bulbs inside the Admin Building - 2 units of used/discarded monitor/computer screen inside the Admin Bldg - 25 units of used ballast located outside on a pallet next to the Electrical Building CORRECTIVE ACTION: Properly label universal waste: used florescent light bulbs, monitor/computer screen, light bulbs, and used ballasts and submit statement of compliance and/or a photo of the waste labeled properly.
Violation Division: Los Angeles County Fire Department
Violation Program: HW
Violation Source: CERS,

Site ID: 2622
Site Name: ABC UNIFIED SCHOOL DIST
Violation Date: 02-05-2019
Citation: HSC 6.5 25201.16(f) - California Health and Safety Code, Chapter 6.5, Section(s) 25201.16(f)
Violation Description: Failure to comply with the applicable requirements related to accumulation and containment standards for universal waste aerosol cans.
Violation Notes: Returned to compliance on 06/18/2019. OBSERVATION: Non-empty aerosol cans inside the trash bin and improperly stored in the hazwaste storage area. One box containing non-empty aerosol cans in the hazwaste storage area. CORRECTIVE ACTION: Immediately remove the aerosol cannisters from the trash bin and properly store in the designated container. Aerosol cannisters shall be accumulated in a container that is closed, structurally sound and compatible with the contents of the universal waste aerosol can and show no leakage, spillage, or damage that could cause leakage. Submit documentation to the CUPA demonstrating what corrective actions were taken. Operator removed several non-empty/empty aerosol cans from the trash bin and placed in hazwaste storage area for proper disposal.
Violation Division: Los Angeles County Fire Department
Violation Program: HW
Violation Source: CERS,

ABC UNIFIED SCHOOL DISTRICT (Continued) **1000322166**

Site ID: 2622
Site Name: ABC UNIFIED SCHOOL DIST
Violation Date: 10-23-2018
Citation: HSC 6.7 25284, 25286 - California Health and Safety Code, Chapter 6.7, Section(s) 25284, 25286
Violation Description: Failure to submit a complete and accurate application for a permit to operate a UST, or for renewal of the permit.
Violation Notes: Returned to compliance on 08/21/2020. (1)UST INFO CORRECTIONS IN CERS REQD;(2)UST OVFL INSPECTION NOT PERFORMED BEFORE 10/13/18;3)UST DSL FILL, GAS VAPOR BKTS FAILED TEST
Violation Division: Los Angeles County Department of Public Works
Violation Program: UST
Violation Source: CERS,

Site ID: 2622
Site Name: ABC UNIFIED SCHOOL DIST
Violation Date: 12-20-2022
Citation: 23 CCR 16 2712 - California Code of Regulations, Title 23, Chapter 16, Section(s) 2712
Violation Description: Failure to comply with any of the applicable requirements of the permit issued for the operation of the UST system.
Violation Notes: CERS CORRECTIONS:TANK PAGE, MONITORING PLAN,FRCT/CFO EXPIRED 111021

1)CORRECT AND RESUBMIT
Violation Division: Los Angeles County Department of Public Works
Violation Program: UST
Violation Source: CERS,

Site ID: 2622
Site Name: ABC UNIFIED SCHOOL DIST
Violation Date: 10-23-2018
Citation: 23 CCR 16 2716(e) - California Code of Regulations, Title 23, Chapter 16, Section(s) 2716(e)
Violation Description: For designated operator (DO) monthly inspections conducted before October 1, 2018, failure to comply with one or more of the following requirements: Be performed by an ICC certified DO. Inspect monthly alarm history report, check that alarms are documented and responded to appropriately, and attach a copy. Inspect for the presence of liquid/debris in spill containers. Inspect for the presence of liquid/debris in under dispenser containment (UDC) and ensure that the monitoring equipment is positioned correctly. Inspect for liquid or debris in containment sumps where an alarm occurred with no service visit. Check that all testing and maintenance has been completed and documented. Verify that all facility employees have been trained in accordance with 23 CCR 2715(c). For designated operator (DO) 30 day inspections conducted on and after October 1, 2018, failure to conduct the designated UST operator visual inspection at least once every 30 days.
Violation Notes: Returned to compliance on 08/21/2020. (1)UST INFO CORRECTIONS IN CERS REQD;(2)UST OVFL INSPECTION NOT PERFORMED BEFORE 10/13/18;3)UST DSL FILL, GAS VAPOR BKTS FAILED TEST
Violation Division: Los Angeles County Department of Public Works
Violation Program: UST
Violation Source: CERS,

Site ID: 2622
Site Name: ABC UNIFIED SCHOOL DIST

ABC UNIFIED SCHOOL DISTRICT (Continued) **1000322166**

Violation Date: 10-27-2020
Citation: 23 CCR 16 2712 - California Code of Regulations, Title 23, Chapter 16, Section(s) 2712
Violation Description: Failure to comply with any of the applicable requirements of the permit issued for the operation of the UST system.
Violation Notes: 1)040920 USED OIL OVFL ALARM NOT ACK 2)CERS
Violation Division: Los Angeles County Department of Public Works
Violation Program: UST
Violation Source: CERS,

Site ID: 2622
Site Name: ABC UNIFIED SCHOOL DIST
Violation Date: 02-18-2016
Citation: HSC 6.5 25200.14(b)(1) - California Health and Safety Code, Chapter 6.5, Section(s) 25200.14(b)(1)
Violation Description: Failure to submit a Phase I Checklist.
Violation Notes: Returned to compliance on 02/05/2019. OBSERVATION: A Tiered Permitting Phase I Environmental Assessment Checklist (DTSC Form 1151) has not been submitted to the CUPA. An Owner/Operator/Generator is required to complete and file a phase I environmental assessment with the CUPA one year from the date that the facility or generator becomes authorized to operate. CORRECTIVE ACTION: Immediately submit the required Tiered Permitting Phase I Environmental Assessment Checklist to the CUPA.
Violation Division: Los Angeles County Fire Department
Violation Program: PBR
Violation Source: CERS,

Site ID: 2622
Site Name: ABC UNIFIED SCHOOL DIST
Violation Date: 10-23-2018
Citation: 23 CCR 16 2715(a)(2) - California Code of Regulations, Title 23, Chapter 16, Section(s) 2715(a)(2)
Violation Description: Failure to submit the Underground Storage Tank Statement of Understanding and Compliance Form.
Violation Notes: Returned to compliance on 08/21/2020. (1)UST INFO CORRECTIONS IN CERS REQD;(2)UST OVFL INSPECTION NOT PERFORMED BEFORE 10/13/18;3)UST DSL FILL, GAS VAPOR BKTS FAILED TEST
Violation Division: Los Angeles County Department of Public Works
Violation Program: UST
Violation Source: CERS,

Site ID: 2622
Site Name: ABC UNIFIED SCHOOL DIST
Violation Date: 05-27-2020
Citation: 23 CCR 16 2637.1(e) - California Code of Regulations, Title 23, Chapter 16, Section(s) 2637.1(e)
Violation Description: Failure to submit a copy of the spill containment test results on the Spill Container Testing Report Form to the UPA within 30 days after the test.
Violation Notes: Returned to compliance on 10/16/2020. 1) FAILED 87 FILL SPILL BUCKET AT DRAIN VALVE 2) FAILED 87 VAPOR RECOVERY PIPING CONTAINM. AND UDC 3/4 1) NOTIFICATION# 62781 MISSING DRAIN VALVE REPAIR 2) 121319 RETEST RESULTS NOT SUBMITTED
Violation Division: Los Angeles County Department of Public Works
Violation Program: UST

ABC UNIFIED SCHOOL DISTRICT (Continued) **1000322166**

Violation Source: CERS,

Site ID: 2622
Site Name: ABC UNIFIED SCHOOL DIST
Violation Date: 02-05-2019
Citation: 22 CCR 12 66262.11 - California Code of Regulations, Title 22, Chapter 12, Section(s) 66262.11
Violation Description: Failure to determine if wastes generated are hazardous waste by using generator knowledge or applying testing method.
Violation Notes: Returned to compliance on 06/18/2019. OBSERVATION: At the time of inspection, operator did not have documentation available to indicate that a proper waste determination has not been made. Facility uses both oil based paint and water based paint. According to person in charge of the Carpentry/Paint area the used paint booth filters are placed in the trash. No paint booth filters observed in the trash area at the time of inspection. CORRECTIVE ACTION: Submit documentation to the CUPA demonstrating that the used paint booth filters has been properly characterized to determine if it is a hazardous waste. If determined to be hazardous submit a manifest/receipt documenting proper disposal and a statement demonstrating how you will manage it in the future.
Violation Division: Los Angeles County Fire Department
Violation Program: HW
Violation Source: CERS,

Site ID: 2622
Site Name: ABC UNIFIED SCHOOL DIST
Violation Date: 10-06-2021
Citation: 23 CCR 16 2716(e) - California Code of Regulations, Title 23, Chapter 16, Section(s) 2716(e)
Violation Description: For designated operator (DO) monthly inspections conducted before October 1, 2018, failure to comply with one or more of the following requirements: Be performed by an ICC certified DO. Inspect monthly alarm history report, check that alarms are documented and responded to appropriately, and attach a copy. Inspect for the presence of liquid/debris in spill containers. Inspect for the presence of liquid/debris in under dispenser containment (UDC) and ensure that the monitoring equipment is positioned correctly. Inspect for liquid or debris in containment sumps where an alarm occurred with no service visit. Check that all testing and maintenance has been completed and documented. Verify that all facility employees have been trained in accordance with 23 CCR 2715(c). For designated operator (DO) 30 day inspections conducted on and after October 1, 2018, failure to conduct the designated UST operator visual inspection at least once every 30 days.
Violation Notes: 1)87 SPILL BKT DRAIN NOT FUNCTIONAL 2)CERS: TANK PAGE,MON. PLAN,SITE PLAN,FRCT, CFO, OSDO
1)APPLY FOR PERM 2)CORRECT AND RESUBMIT
Violation Division: Los Angeles County Department of Public Works
Violation Program: UST
Violation Source: CERS,

Site ID: 2622
Site Name: ABC UNIFIED SCHOOL DIST
Violation Date: 02-05-2019
Citation: HSC 6.95 25508(a)(1) - California Health and Safety Code, Chapter 6.95, Section(s) 25508(a)(1)

ABC UNIFIED SCHOOL DISTRICT (Continued) **1000322166**

Violation Description: Failure to complete and electronically submit hazardous material inventory information for all reportable hazardous materials on site at or above reportable quantities.
Violation Notes: Returned to compliance on 09/13/2019. OBSERVATION: The Hazardous Materials Inventory submitted to CERS on 3/14/2018 showed duplicate entries for the following: Turf Supreme 16-6-8, Turbine Oil 32, Oil base waste paint, Waste Motor oil. CORRECTIVE ACTION: Log in to CERS via cers.calepa.ca.gov to review and update the duplicate hazardous materials entries, remove any hazardous materials that are no longer stored/handled in the facility, include the hazardous materials handled in the facility that has a quantity at any one time during the reporting year that is equal to, or greater than 55 gallons for materials that are liquids, 500 pounds for solids, or 200 cubic feet for compressed gas.
Violation Division: Los Angeles County Fire Department
Violation Program: HMRRP
Violation Source: CERS,

Site ID: 2622
Site Name: ABC UNIFIED SCHOOL DIST
Violation Date: 10-07-2015
Citation: 23 CCR 16 2712(i) - California Code of Regulations, Title 23, Chapter 16, Section(s) 2712(i)
Violation Description: Failure to maintain on site an approved monitoring plan.
Violation Notes: Not reported
Violation Division: Los Angeles County Department of Public Works
Violation Program: UST
Violation Source: CERS,

Site ID: 2622
Site Name: ABC UNIFIED SCHOOL DIST
Violation Date: 12-20-2022
Citation: 23 CCR 16 2641(h) - California Code of Regulations, Title 23, Chapter 16, Section(s) 2641(h)
Violation Description: Failure to have an approved UST Monitoring Plan.
Violation Notes: CERS CORRECTIONS:TANK PAGE, MONITORING PLAN,FRCT/CFO EXPIRED 111021

1)CORRECT AND RESUBMIT
Violation Division: Los Angeles County Department of Public Works
Violation Program: UST
Violation Source: CERS,

Site ID: 2622
Site Name: ABC UNIFIED SCHOOL DIST
Violation Date: 10-13-2016
Citation: 23 CCR 6.7 25284, 25286 - California Code of Regulations, Title 23, Chapter 6.7, Section(s) 25284, 25286
Violation Description: Failure to submit a complete and accurate application for a permit to operate a UST, or for renewal of the permit.
Violation Notes: Returned to compliance on 10/05/2017.
Violation Division: Los Angeles County Department of Public Works
Violation Program: UST
Violation Source: CERS,

Site ID: 2622
Site Name: ABC UNIFIED SCHOOL DIST
Violation Date: 10-13-2016

ABC UNIFIED SCHOOL DISTRICT (Continued) **1000322166**

Citation:	HSC 6.7 25284 - California Health and Safety Code, Chapter 6.7, Section(s) 25284
Violation Description:	Failure to obtain a valid permit to operate from the CUPA.
Violation Notes:	Returned to compliance on 10/05/2017.
Violation Division:	Los Angeles County Department of Public Works
Violation Program:	UST
Violation Source:	CERS,
Site ID:	2622
Site Name:	ABC UNIFIED SCHOOL DIST
Violation Date:	10-09-2014
Citation:	23 CCR 16 2637(e) - California Code of Regulations, Title 23, Chapter 16, Section(s) 2637(e)
Violation Description:	Failure to submit a copy of the secondary containment test results to the CUPA within 30 days after the test.
Violation Notes:	Returned to compliance on 10/07/2015.
Violation Division:	Los Angeles County Department of Public Works
Violation Program:	UST
Violation Source:	CERS,
Site ID:	2622
Site Name:	ABC UNIFIED SCHOOL DIST
Violation Date:	02-18-2016
Citation:	22 CCR 12 66262.34(d) - California Code of Regulations, Title 22, Chapter 12, Section(s) 66262.34(d)
Violation Description:	Failure to dispose of hazardous waste within 180 days (or 270 if waste is transported over 200 miles) for the generator who generates less than 1000 kilogram per month, but more than 100 kilograms per month.
Violation Notes:	Returned to compliance on 03/10/2016. OBSERVATION: Observed two 55-gallon drums and six 5-gallon containers of water based paint accumulating for more than 180 days at the paint storage room. Facilities who generate less than 1000 kg of hazardous waste per month and do not exceed 6000 kg of waste stored on site at any time may store waste on site up to 180 days. CORRECTIVE ACTION: Immediately contact a licensed hazardous waste hauler to dispose of this waste under manifest and submit a copy of the manifest to the CUPA by 3/19/16.
Violation Division:	Los Angeles County Fire Department
Violation Program:	HW
Violation Source:	CERS,
Site ID:	2622
Site Name:	ABC UNIFIED SCHOOL DIST
Violation Date:	10-11-2019
Citation:	23 CCR 16 2712(f) - California Code of Regulations, Title 23, Chapter 16, Section(s) 2712(f)
Violation Description:	Failure to implement the corrections specified in the inspection report within 30 days of receiving an inspection report from either the UPA or special inspector.
Violation Notes:	Returned to compliance on 10/16/2020. 1)101119 - 87 SPILL BKT FAILED 2)TANK PLOT PLAN 3)OSDO EXPIRED
Violation Division:	Los Angeles County Department of Public Works
Violation Program:	UST
Violation Source:	CERS,
Site ID:	2622
Site Name:	ABC UNIFIED SCHOOL DIST

ABC UNIFIED SCHOOL DISTRICT (Continued) **1000322166**

Violation Date: 10-06-2021
Citation: HSC 6.7 25284.2 - California Health and Safety Code, Chapter 6.7, Section(s) 25284.2
Violation Description: "Failure to meet one or more of the following requirements: Install or maintain a liquid-tight spill container. Have a minimum capacity of five gallons. Have a functional drain valve or other method for the removal of liquid from the spill container. Be resistant to galvanic corrosion. Perform a tightness test at installation, every 12 months thereafter, or within 30 days after a repair to the spill container. Tested using applicable manufacturer guidelines, industry codes, engineering standards, or a method approved by a professional engineer. Tested by a certified UST service technician. Maintain records of spill containment testing for 36 months. "
Violation Notes: 1)87 SPILL BKT DRAIN NOT FUNCTIONAL 2)CERS: TANK PAGE,MON. PLAN,SITE PLAN,FRCT, CFO, OSDO
1)APPLY FOR PERM 2)CORRECT AND RESUBMIT
Violation Division: Los Angeles County Department of Public Works
Violation Program: UST
Violation Source: CERS,

Site ID: 2622
Site Name: ABC UNIFIED SCHOOL DIST
Violation Date: 10-07-2015
Citation: HSC 6.7 25292(e) - California Health and Safety Code, Chapter 6.7, Section(s) 25292(e)
Violation Description: Failure to maintain secondary containment, as evidenced by failure of secondary containment testing.
Violation Notes: Not reported
Violation Division: Los Angeles County Department of Public Works
Violation Program: UST
Violation Source: CERS,

Site ID: 2622
Site Name: ABC UNIFIED SCHOOL DIST
Violation Date: 12-20-2022
Citation: 23 CCR 16 2712(f) - California Code of Regulations, Title 23, Chapter 16, Section(s) 2712(f)
Violation Description: Failure to implement the corrections specified in the inspection report within 30 days of receiving an inspection report from either the UPA or special inspector.
Violation Notes: CERS CORRECTIONS:TANK PAGE, MONITORING PLAN,FRCT/CFO EXPIRED 111021

1)CORRECT AND RESUBMIT
Violation Division: Los Angeles County Department of Public Works
Violation Program: UST
Violation Source: CERS,

Site ID: 2622
Site Name: ABC UNIFIED SCHOOL DIST
Violation Date: 10-05-2017
Citation: 23 CCR 16 2643(d) - California Code of Regulations, Title 23, Chapter 16, Section(s) 2643(d)
Violation Description: Failure to conduct daily monitoring and maintain written records for single-walled conventional suction systems.
Violation Notes: Returned to compliance on 08/24/2020. CERS- TK INFRO, FRCT, CFO LETTER. LINE TESTING EVERY 3 YEARS ON NEW OIL TANK METAL SUCTION PIPE

ABC UNIFIED SCHOOL DISTRICT (Continued) **1000322166**

IN CONTACT WITH BACKFILL. CERS. UPGRADE SUCTION PIPE ON NEW OIL TANK.

Violation Division: Los Angeles County Department of Public Works
Violation Program: UST
Violation Source: CERS,

Site ID: 2622
Site Name: ABC UNIFIED SCHOOL DIST
Violation Date: 10-23-2018
Citation: HSC 6.7 25284.2 - California Health and Safety Code, Chapter 6.7, Section(s) 25284.2
Violation Description: "Failure to meet one or more of the following requirements: Install or maintain a liquid-tight spill container. Have a minimum capacity of five gallons. Have a functional drain valve or other method for the removal of liquid from the spill container. Be resistant to galvanic corrosion. Perform a tightness test at installation, every 12 months thereafter, or within 30 days after a repair to the spill container. Tested using applicable manufacturer guidelines, industry codes, engineering standards, or a method approved by a professional engineer. Tested by a certified UST service technician. Maintain records of spill containment testing for 36 months. "
Violation Notes: Returned to compliance on 08/21/2020. (1)UST INFO CORRECTIONS IN CERS REQD;(2)UST OVFL INSPECTION NOT PERFORMED BEFORE 10/13/18;3)UST DSL FILL, GAS VAPOR BKTS FAILED TEST
Violation Division: Los Angeles County Department of Public Works
Violation Program: UST
Violation Source: CERS,

Site ID: 2622
Site Name: ABC UNIFIED SCHOOL DIST
Violation Date: 05-27-2020
Citation: 23 CCR 16 2712 - California Code of Regulations, Title 23, Chapter 16, Section(s) 2712
Violation Description: Failure to comply with any of the applicable requirements of the permit issued for the operation of the UST system.
Violation Notes: Returned to compliance on 10/16/2020. 1) FAILED 87 FILL SPILL BUCKET AT DRAIN VALVE 2) FAILED 87 VAPOR RECOVERY PIPING CONTAINM. AND UDC 3/4 1) NOTIFICATION# 62781 MISSING DRAIN VALVE REPAIR 2) 121319 RETEST RESULTS NOT SUBMITTED
Violation Division: Los Angeles County Department of Public Works
Violation Program: UST
Violation Source: CERS,

Site ID: 2622
Site Name: ABC UNIFIED SCHOOL DIST
Violation Date: 10-06-2021
Citation: HSC 6.7 25284, 25286 - California Health and Safety Code, Chapter 6.7, Section(s) 25284, 25286
Violation Description: Failure to submit a complete and accurate application for a permit to operate a UST, or for renewal of the permit.
Violation Notes: 1)87 SPILL BKT DRAIN NOT FUNCTIONAL 2)CERS: TANK PAGE,MON. PLAN,SITE PLAN,FRCT, CFO, OSDO
1)APPLY FOR PERM 2)CORRECT AND RESUBMIT
Violation Division: Los Angeles County Department of Public Works
Violation Program: UST

ABC UNIFIED SCHOOL DISTRICT (Continued) **1000322166**

Violation Source: CERS,

Site ID: 2622
Site Name: ABC UNIFIED SCHOOL DIST
Violation Date: 10-23-2018
Citation: 23 CCR 16 2641(h) - California Code of Regulations, Title 23, Chapter 16, Section(s) 2641(h)
Violation Description: Failure to have an approved UST Response Plan.
Violation Notes: Returned to compliance on 08/21/2020. (1)UST INFO CORRECTIONS IN CERS REQD;(2)UST OVFL INSPECTION NOT PERFORMED BEFORE 10/13/18;3)UST DSL FILL, GAS VAPOR BKTS FAILED TEST
Violation Division: Los Angeles County Department of Public Works
Violation Program: UST
Violation Source: CERS,

Site ID: 2622
Site Name: ABC UNIFIED SCHOOL DIST
Violation Date: 12-20-2022
Citation: HSC 6.7 25284 - California Health and Safety Code, Chapter 6.7, Section(s) 25284
Violation Description: Failure to obtain a valid permit to operate from the UPA including but not limited to unpaid permit fees.
Violation Notes: CERS CORRECTIONS:TANK PAGE, MONITORING PLAN,FRCT/CFO EXPIRED 111021

1)CORRECT AND RESUBMIT
Violation Division: Los Angeles County Department of Public Works
Violation Program: UST
Violation Source: CERS,

Site ID: 2622
Site Name: ABC UNIFIED SCHOOL DIST
Violation Date: 10-05-2017
Citation: 23 CCR 16 2638(d) - California Code of Regulations, Title 23, Chapter 16, Section(s) 2638(d)
Violation Description: Failure to submit the Annual Monitoring System Certification Form to the CUPA within 30 days of completion of the test.
Violation Notes: Returned to compliance on 08/24/2020. CERS- TK INFRO, FRCT, CFO LETTER. LINE TESTING EVERY 3 YEARS ON NEW OIL TANK METAL SUCTION PIPE IN CONTACT WITH BACKFILL. CERS. UPGRADE SUCTION PIPE ON NEW OIL TANK.
Violation Division: Los Angeles County Department of Public Works
Violation Program: UST
Violation Source: CERS,

Site ID: 2622
Site Name: ABC UNIFIED SCHOOL DIST
Violation Date: 10-07-2015
Citation: HSC 6.75 25299.30-25299.34 - California Health and Safety Code, Chapter 6.75, Section(s) 25299.30-25299.34
Violation Description: Failure to submit and maintain complete and current Certification of Financial Responsibility or other mechanism of financial assurance.
Violation Notes: Not reported
Violation Division: Los Angeles County Department of Public Works
Violation Program: UST
Violation Source: CERS,

Site ID: 2622

ABC UNIFIED SCHOOL DISTRICT (Continued) **1000322166**

Site Name: ABC UNIFIED SCHOOL DIST
Violation Date: 10-11-2019
Citation: 23 CCR 16 2665(b) - California Code of Regulations, Title 23, Chapter 16, Section(s) 2665(b)
Violation Description: "Failure to submit a copy of the overfill prevention equipment inspection results on the Overfill Prevention Equipment Inspection Report Form to the UPA within 30 days after the inspection. "
Violation Notes: Returned to compliance on 10/16/2020. 1)101119 - 87 SPILL BKT FAILED 2)TANK PLOT PLAN 3)OSDO EXPIRED
Violation Division: Los Angeles County Department of Public Works
Violation Program: UST
Violation Source: CERS,

Site ID: 2622
Site Name: ABC UNIFIED SCHOOL DIST
Violation Date: 10-06-2021
Citation: 23 CCR 16 2712(b)(2) - California Code of Regulations, Title 23, Chapter 16, Section(s) 2712(b)(2)
Violation Description: Failure to maintain monitoring records for release detection and/or maintain records of appropriate follow-up actions.
Violation Notes: 1)87 SPILL BKT DRAIN NOT FUNCTIONAL 2)CERS: TANK PAGE,MON. PLAN,SITE PLAN,FRCT, CFO, OSDO
1)APPLY FOR PERM 2)CORRECT AND RESUBMIT
Violation Division: Los Angeles County Department of Public Works
Violation Program: UST
Violation Source: CERS,

Site ID: 2622
Site Name: ABC UNIFIED SCHOOL DIST
Violation Date: 10-06-2021
Citation: HSC 6.7 25292.2(a) - California Health and Safety Code, Chapter 6.7, Section(s) 25292.2(a)
Violation Description: Failure to submit and maintain complete and current Certification of Financial Responsibility or other mechanism of financial assurance.
Violation Notes: 1)87 SPILL BKT DRAIN NOT FUNCTIONAL 2)CERS: TANK PAGE,MON. PLAN,SITE PLAN,FRCT, CFO, OSDO
1)APPLY FOR PERM 2)CORRECT AND RESUBMIT
Violation Division: Los Angeles County Department of Public Works
Violation Program: UST
Violation Source: CERS,

Site ID: 2622
Site Name: ABC UNIFIED SCHOOL DIST
Violation Date: 10-23-2018
Citation: 23 CCR 16 2712(i) - California Code of Regulations, Title 23, Chapter 16, Section(s) 2712(i)
Violation Description: Failure to retain a copy of the permit to operate at the facility.
Violation Notes: Returned to compliance on 08/21/2020. (1)UST INFO CORRECTIONS IN CERS REQD;(2)UST OVFL INSPECTION NOT PERFORMED BEFORE 10/13/18;3)UST DSL FILL, GAS VAPOR BKTS FAILED TEST
Violation Division: Los Angeles County Department of Public Works
Violation Program: UST
Violation Source: CERS,

Site ID: 2622
Site Name: ABC UNIFIED SCHOOL DIST
Violation Date: 10-23-2018

ABC UNIFIED SCHOOL DISTRICT (Continued) **1000322166**

Citation: HSC 6.7 25284 - California Health and Safety Code, Chapter 6.7, Section(s) 25284
Violation Description: Failure to obtain a valid permit to operate from the UPA including but not limited to unpaid permit fees.
Violation Notes: Returned to compliance on 08/21/2020. (1)UST INFO CORRECTIONS IN CERS REQD;(2)UST OVFL INSPECTION NOT PERFORMED BEFORE 10/13/18;3)UST DSL FILL, GAS VAPOR BKTS FAILED TEST
Violation Division: Los Angeles County Department of Public Works
Violation Program: UST
Violation Source: CERS,

Site ID: 2622
Site Name: ABC UNIFIED SCHOOL DIST
Violation Date: 02-18-2016
Citation: 22 CCR 12 66262.40(a) - California Code of Regulations, Title 22, Chapter 12, Section(s) 66262.40(a)
Violation Description: Failure to maintain uniform hazardous waste manifest, consolidated manifest, or bills of lading copies for three years.
Violation Notes: Returned to compliance on 02/24/2016. OBSERVATION: Copies of hazardous waste disposal records for waste antifreeze for 2015, 2014 and 2013 were not found on site. Hazardous waste generators shall retain copies of all manifests signed off by the disposal facility and all receipts used in a consolidated manifesting procedure on site for three years and have them readily available for review. CORRECTIVE ACTION: Immediately locate a copy of all manifests and receipts for the last three years, maintain them on site, and submit copies to the CUPA by 3/19/16.
Violation Division: Los Angeles County Fire Department
Violation Program: HW
Violation Source: CERS,

Site ID: 2622
Site Name: ABC UNIFIED SCHOOL DIST
Violation Date: 10-06-2021
Citation: 23 CCR 16 2641(h) - California Code of Regulations, Title 23, Chapter 16, Section(s) 2641(h)
Violation Description: Failure to submit or maintain a current facility plot plan.
Violation Notes: 1)87 SPILL BKT DRAIN NOT FUNCTIONAL 2)CERS: TANK PAGE,MON. PLAN,SITE PLAN,FRCT, CFO, OSDO
1)APPLY FOR PERM 2)CORRECT AND RESUBMIT
Violation Division: Los Angeles County Department of Public Works
Violation Program: UST
Violation Source: CERS,

Site ID: 2622
Site Name: ABC UNIFIED SCHOOL DIST
Violation Date: 05-27-2020
Citation: 23 CCR 16 2712(b)(2) - California Code of Regulations, Title 23, Chapter 16, Section(s) 2712(b)(2)
Violation Description: Failure to maintain monitoring records for release detection and/or maintain records of appropriate follow-up actions.
Violation Notes: Returned to compliance on 10/16/2020. 1) FAILED 87 FILL SPILL BUCKET AT DRAIN VALVE 2) FAILED 87 VAPOR RECOVERY PIPING CONTAINM. AND UDC 3/4 1) NOTIFICATION# 62781 MISSING DRAIN VALVE REPAIR 2) 121319 RETEST RESULTS NOT SUBMITTED
Violation Division: Los Angeles County Department of Public Works

ABC UNIFIED SCHOOL DISTRICT (Continued) **1000322166**

Violation Program: UST
Violation Source: CERS,

Site ID: 2622
Site Name: ABC UNIFIED SCHOOL DIST
Violation Date: 10-06-2021
Citation: 23 CCR 16 2715(a)(1)(B) - California Code of Regulations, Title 23, Chapter 16, Section(s) 2715(a)(1)(B)
Violation Description: Failure to submit the Designated Underground Storage Tank Operator Identification Form within 30 days of installing a UST system or within 30 days of a change in DO.
Violation Notes: 1)87 SPILL BKT DRAIN NOT FUNCTIONAL 2)CERS: TANK PAGE,MON. PLAN,SITE PLAN,FRCT, CFO, OSDO
1)APPLY FOR PERM 2)CORRECT AND RESUBMIT
Violation Division: Los Angeles County Department of Public Works
Violation Program: UST
Violation Source: CERS,

Site ID: 2622
Site Name: ABC UNIFIED SCHOOL DIST
Violation Date: 10-11-2019
Citation: 23 CCR 16 2712 - California Code of Regulations, Title 23, Chapter 16, Section(s) 2712
Violation Description: Failure to comply with any of the applicable requirements of the permit issued for the operation of the UST system.
Violation Notes: Returned to compliance on 10/16/2020. 1)101119 - 87 SPILL BKT FAILED 2)TANK PLOT PLAN 3)OSDO EXPIRED
Violation Division: Los Angeles County Department of Public Works
Violation Program: UST
Violation Source: CERS,

Site ID: 2622
Site Name: ABC UNIFIED SCHOOL DIST
Violation Date: 07-12-2021
Citation: 23 CCR 16 2712(i) - California Code of Regulations, Title 23, Chapter 16, Section(s) 2712(i)
Violation Description: Failure to have current UST Monitoring Plan available on site.
Violation Notes: 1)040920 USED OIL OVFL ALARM NOT ACK 2)CERS

1)ACK ALL FUTURE ALARMS 2)CORRECT AND RESUBMIT
Violation Division: Los Angeles County Department of Public Works
Violation Program: UST
Violation Source: CERS,

Evaluation:
Eval General Type: Compliance Evaluation Inspection
Eval Date: 10-23-2018
Violations Found: Yes
Eval Type: Routine done by local agency
Eval Notes: NOVC:1)UST INFO CORRECTIONS IN CERS REQD;2)UST OVFL INSPECTION NOT PERFORMED BEFORE 10/13/18;3)UST DSL FILL, GAS VAPOR BKTS FAILED TEST
Eval Division: Los Angeles County Department of Public Works
Eval Program: UST
Eval Source: CERS,

Eval General Type: Other/Unknown
Eval Date: 11-01-2018

ABC UNIFIED SCHOOL DISTRICT (Continued) **1000322166**

Violations Found: No
Eval Type: Other, not routine, done by local agency
Eval Notes: TWO(2) SOIL SAMPLES TAKEN UNDERNEATH UST INVERT, 17FT BELOW CONCRETE FINISH, OVER 8FT OF PEA GRAVEL UNDERNEATH UST INVERT, APPEARED CLEAN
Eval Division: Los Angeles County Department of Public Works
Eval Program: UST
Eval Source: CERS,

Eval General Type: Other/Unknown
Eval Date: 11-22-2019
Violations Found: No
Eval Type: Other, not routine, done by local agency
Eval Notes: 11/22/2019 C Nugas CERS review revealed submittal dated 9/13/2019 site map have been updated and inventory updated. NOV abated.
Eval Division: Los Angeles County Fire Department
Eval Program: HMRRP
Eval Source: CERS,

Eval General Type: Compliance Evaluation Inspection
Eval Date: 02-05-2019
Violations Found: Yes
Eval Type: Routine done by local agency
Eval Notes: JOHN W. EDDY SUPERVISOR OF GROUNDS & BUILDINGS
Eval Division: Los Angeles County Fire Department
Eval Program: PBR
Eval Source: CERS,

Eval General Type: Compliance Evaluation Inspection
Eval Date: 02-18-2016
Violations Found: Yes
Eval Type: Routine done by local agency
Eval Notes: Robert Kay, Facility and Maintenance Manager
Eval Division: Los Angeles County Fire Department
Eval Program: HW
Eval Source: CERS,

Eval General Type: Compliance Evaluation Inspection
Eval Date: 02-18-2016
Violations Found: Yes
Eval Type: Routine done by local agency
Eval Notes: Robert Kay, Facility and Maintenance Manager
Eval Division: Los Angeles County Fire Department
Eval Program: PBR
Eval Source: CERS,

Eval General Type: Other/Unknown
Eval Date: 04-21-2022
Violations Found: No
Eval Type: Other, not routine, done by local agency
Eval Notes: In office follow up review. Routine inspection conducted on 3/15/2022 Comply by date 4/14/2022
Eval Division: Los Angeles County Fire Department
Eval Program: HW
Eval Source: CERS,

Eval General Type: Other/Unknown
Eval Date: 04-22-2014

ABC UNIFIED SCHOOL DISTRICT (Continued) **1000322166**

Violations Found: No
Eval Type: Other, not routine, done by local agency
Eval Notes: Partial compliance. Email sent to consultant and six others
Eval Division: Los Angeles County Fire Department
Eval Program: HW
Eval Source: CERS,

Eval General Type: Other/Unknown
Eval Date: 05-02-2014
Violations Found: No
Eval Type: Other, not routine, done by local agency
Eval Notes: Not reported
Eval Division: Los Angeles County Fire Department
Eval Program: HW
Eval Source: CERS,

Eval General Type: Other/Unknown
Eval Date: 05-27-2020
Violations Found: Yes
Eval Type: Other, not routine, done by local agency
Eval Notes: 1) NOVC TO PERMIT/REPAIR/RETEST, SUBMIT WORK ORDER
Eval Division: Los Angeles County Department of Public Works
Eval Program: UST
Eval Source: CERS,

Eval General Type: Other/Unknown
Eval Date: 01-08-2014
Violations Found: Yes
Eval Type: Other, not routine, done by local agency
Eval Notes: Inspected by J. Rooney Consent given by Dalbert Campos
Eval Division: Los Angeles County Fire Department
Eval Program: HW
Eval Source: CERS,

Eval General Type: Compliance Evaluation Inspection
Eval Date: 02-05-2019
Violations Found: Yes
Eval Type: Routine done by local agency
Eval Notes: JOHN EDDY SUPERVISOR GROUND & BUILDINGS
Eval Division: Los Angeles County Fire Department
Eval Program: HW
Eval Source: CERS,

Eval General Type: Compliance Evaluation Inspection
Eval Date: 02-18-2016
Violations Found: Yes
Eval Type: Routine done by local agency
Eval Notes: Robert Kay, Facility and Maintenance Manager
Eval Division: Los Angeles County Fire Department
Eval Program: HMRRP
Eval Source: CERS,

Eval General Type: Other/Unknown
Eval Date: 03-07-2019
Violations Found: No
Eval Type: Other, not routine, done by local agency
Eval Notes: 3/7/2019 C Nugas Violation items noted on NOV dated 2/18/2016

ABC UNIFIED SCHOOL DISTRICT (Continued) **1000322166**

superseded by 001 conducted on 2/5/2019
Eval Division: Los Angeles County Fire Department
Eval Program: HMRRP
Eval Source: CERS,

Eval General Type: Other/Unknown
Eval Date: 03-08-2018
Violations Found: Yes
Eval Type: Other, not routine, done by local agency
Eval Notes: HAS SUCTION SINGLEWALL METAL PRODUCT PIPE WITH BLACK TAPE WRAPPED AT CONCRETE SURFACE ON NEW OIL TANK 1000GAL.TESTED WITH MAGNET /PICTURE
Eval Division: Los Angeles County Department of Public Works
Eval Program: UST
Eval Source: CERS,

Eval General Type: Compliance Evaluation Inspection
Eval Date: 03-15-2022
Violations Found: No
Eval Type: Routine done by local agency
Eval Notes: JOHN EDDY, GROUNDS & BUILDING SUPERVISOR MANUEL J COLUNGA, GROUNDS & BUILDING SUPERVISOR
Eval Division: Los Angeles County Fire Department
Eval Program: HHW
Eval Source: CERS,

Eval General Type: Other/Unknown
Eval Date: 03-22-2018
Violations Found: No
Eval Type: Other, not routine, done by local agency
Eval Notes: NOVC ISSUED TO IMMEDITATELY STOP USE OF NEW OIL SUCTION PIPING AND REMOVE CONTENTS OF TANK.OBTAIN PERMIT FROM HQ. PIPE CLSR/ TK-?.
Eval Division: Los Angeles County Department of Public Works
Eval Program: UST
Eval Source: CERS,

Eval General Type: Other/Unknown
Eval Date: 01-08-2014
Violations Found: No
Eval Type: Other, not routine, done by local agency
Eval Notes: Inspected by J. Rooney Consent given by Dalbert Campos
Eval Division: Los Angeles County Fire Department
Eval Program: PBR
Eval Source: CERS,

Eval General Type: Compliance Evaluation Inspection
Eval Date: 02-05-2019
Violations Found: Yes
Eval Type: Routine done by local agency
Eval Notes: JOHN EDDY SUPERVISOR GROUND & BUILDINGS
Eval Division: Los Angeles County Fire Department
Eval Program: HMRRP
Eval Source: CERS,

Eval General Type: Compliance Evaluation Inspection
Eval Date: 03-15-2022
Violations Found: No
Eval Type: Routine done by local agency

ABC UNIFIED SCHOOL DISTRICT (Continued) **1000322166**

Eval Notes: JOHN EDDY, GROUNDS & BUILDING SUPERVISOR MANUEL J COLUNGA, GROUNDS & BUILDING SUPERVISOR
Eval Division: Los Angeles County Fire Department
Eval Program: HMRRP
Eval Source: CERS,

Eval General Type: Other/Unknown
Eval Date: 04-28-2022
Violations Found: No
Eval Type: Other, not routine, done by local agency
Eval Notes: In office follow up review. Routine inspection report dated 3/15/2022 Comply date 4/14/2022
Eval Division: Los Angeles County Fire Department
Eval Program: HW
Eval Source: CERS,

Eval General Type: Compliance Evaluation Inspection
Eval Date: 06-18-2019
Violations Found: No
Eval Type: Routine done by local agency
Eval Notes: JOHN EDDY GROUNDS AND BUILDING SUPERVISOR
Eval Division: Los Angeles County Fire Department
Eval Program: HW
Eval Source: CERS,

Eval General Type: Other/Unknown
Eval Date: 07-12-2021
Violations Found: Yes
Eval Type: Other, not routine, done by local agency
Eval Notes: NOVC:1)040920 ALARM ON USED OIL OVFL NOT ACK 2)CERS
Eval Division: Los Angeles County Department of Public Works
Eval Program: UST
Eval Source: CERS,

Eval General Type: Compliance Evaluation Inspection
Eval Date: 10-06-2021
Violations Found: Yes
Eval Type: Routine done by local agency
Eval Notes: 1)87 SPILL BKT DRAIN NOT FUNCTIONAL 2)CERS:TANK PAGE,MON. PLAN,SITE 'PLAN,FRCT, CFO, OSDO
Eval Division: Los Angeles County Department of Public Works
Eval Program: UST
Eval Source: CERS,

Eval General Type: Compliance Evaluation Inspection
Eval Date: 10-07-2015
Violations Found: Yes
Eval Type: Routine done by local agency
Eval Notes: NOVC:(1)OSDO DATED 09/12/13 INCOMPLETE;(2)UPDATE FRCT + CFO LETTER; (3)W/O UST HLA SNSR(420) FAILED;(4)NEW OIL OVERSPILL BKT FAILED TEST
Eval Division: Los Angeles County Department of Public Works
Eval Program: UST
Eval Source: CERS,

Eval General Type: Compliance Evaluation Inspection
Eval Date: 10-09-2014
Violations Found: Yes

ABC UNIFIED SCHOOL DISTRICT (Continued) **1000322166**

Eval Type: Routine done by local agency
Eval Notes: NOVC-FAILED TO TEST NEW OIL,WASTE OIL SCTR 9/12/13.FAILED TO OBTAIN PERMIT FOR W/OIL BUCKET REPLACED 8/13.NEED PERMT TO REPLACE NEW OIL
Eval Division: Los Angeles County Department of Public Works
Eval Program: UST
Eval Source: CERS,

Eval General Type: Compliance Evaluation Inspection
Eval Date: 10-27-2020
Violations Found: Yes
Eval Type: Routine done by local agency
Eval Notes: NOVC:1)040920 ALARM ON USED OIL OVFL NOT ACK 2)CERS
Eval Division: Los Angeles County Department of Public Works
Eval Program: UST
Eval Source: CERS,

Eval General Type: Other/Unknown
Eval Date: 12-06-2019
Violations Found: No
Eval Type: Other, not routine, done by local agency
Eval Notes: CERS submittal dated 9/13/2019 showed an updated site map with evacuation staging area, emergency response and drainage and an updated HM Inventory. Violations noted on Inspection Report dated 2/5/2019 are abated.
Eval Division: Los Angeles County Fire Department
Eval Program: HMRRP
Eval Source: CERS,

Eval General Type: Other/Unknown
Eval Date: 03-20-2019
Violations Found: No
Eval Type: Other, not routine, done by local agency
Eval Notes: 3/20/2019 C Nugas Violation noted on NOV dated 2/18/2016 superseded with 001 conducted on 2/5/2019
Eval Division: Los Angeles County Fire Department
Eval Program: HMRRP
Eval Source: CERS,

Eval General Type: Other/Unknown
Eval Date: 06-06-2017
Violations Found: No
Eval Type: Other, not routine, done by local agency
Eval Notes: Not reported
Eval Division: Los Angeles County Fire Department
Eval Program: HMRRP
Eval Source: CERS,

Eval General Type: Compliance Evaluation Inspection
Eval Date: 06-18-2019
Violations Found: No
Eval Type: Routine done by local agency
Eval Notes: JOHN EDDY GROUNDS AND BUILDING SUPERVISOR
Eval Division: Los Angeles County Fire Department
Eval Program: HMRRP
Eval Source: CERS,

Eval General Type: Other/Unknown

ABC UNIFIED SCHOOL DISTRICT (Continued) **1000322166**

Eval Date: 08-14-2019
Violations Found: No
Eval Type: Other, not routine, done by local agency
Eval Notes: 8/14/2019 C Nugas Telephone conversation with Steve Richards, he stated that he will contact their contractor to update the map and inventory. He requested to send the report again to him. Resent the reports to Mr Richards and Mr Eddy.
Eval Division: Los Angeles County Fire Department
Eval Program: HMRRP
Eval Source: CERS,

Eval General Type: Compliance Evaluation Inspection
Eval Date: 10-05-2017
Violations Found: Yes
Eval Type: Routine done by local agency
Eval Notes: NOVC FOR CERS, LINE TESTING EVERY 3 YRS FOR NEW OIL TANK SUCTION PIPING.
Eval Division: Los Angeles County Department of Public Works
Eval Program: UST
Eval Source: CERS,

Eval General Type: Other/Unknown
Eval Date: 01-08-2014
Violations Found: No
Eval Type: Other, not routine, done by local agency
Eval Notes: Inspected by J. Rooney Consent given by Dalbert Campos
Eval Division: Los Angeles County Fire Department
Eval Program: HMRRP
Eval Source: CERS,

Eval General Type: Compliance Evaluation Inspection
Eval Date: 03-15-2022
Violations Found: Yes
Eval Type: Routine done by local agency
Eval Notes: JOHN EDDY, GROUNDS & BUILDING SUPERVISOR MANUEL J COLUNGA, GROUNDS & BUILDING SUPERVISOR
Eval Division: Los Angeles County Fire Department
Eval Program: HW
Eval Source: CERS,

Eval General Type: Other/Unknown
Eval Date: 03-20-2019
Violations Found: No
Eval Type: Other, not routine, done by local agency
Eval Notes: 3/20/2019 C Nugas Violation noted on NOV dated 2/18/2016 superseded with 001 conducted on 2/5/2019
Eval Division: Los Angeles County Fire Department
Eval Program: PBR
Eval Source: CERS,

Eval General Type: Compliance Evaluation Inspection
Eval Date: 10-11-2019
Violations Found: Yes
Eval Type: Routine done by local agency
Eval Notes: 1)101119 - 87 SPILL BKT FAILED 2)TANK PLOT PLAN,CERS 3)OSDO EXPIRED IN CERS
Eval Division: Los Angeles County Department of Public Works

ABC UNIFIED SCHOOL DISTRICT (Continued) **1000322166**

Eval Program: UST
Eval Source: CERS,

Eval General Type: Compliance Evaluation Inspection
Eval Date: 10-13-2016
Violations Found: Yes
Eval Type: Routine done by local agency
Eval Notes: NOVC: 1.FAILED DSL TK ANN VR420; CERS INACCURATE: 2.FAC PG 3.TK PG 4.TK PLOT PLAN 5.FRCT 6.CFO LETTER 7.OSDO 8.MP
Eval Division: Los Angeles County Department of Public Works
Eval Program: UST
Eval Source: CERS,

Eval General Type: Compliance Evaluation Inspection
Eval Date: 12-20-2022
Violations Found: Yes
Eval Type: Routine done by local agency
Eval Notes: CERS CORRECTIONS:TANK PAGE, MONITORING PLAN,FRCT/CFO EXPIRED 111021
Eval Division: Los Angeles County Department of Public Works
Eval Program: UST
Eval Source: CERS,

Coordinates:
Site ID: 2622
Facility Name: ABC UNIFIED SCHOOL DIST
Env Int Type Code: HWG
Program ID: 10278964
Coord Name: Not reported
Ref Point Type Desc: Center of a facility or station.,
Latitude: 33.869420
Longitude: -118.080520

Affiliation:
Affiliation Type Desc: CUPA District
Entity Name: Los Angeles County Fire
Entity Title: Not reported
Affiliation Address: 5825 Rickenbacker Road
Affiliation City: Commerce
Affiliation State: CA
Affiliation Country: Not reported
Affiliation Zip: 90040-3027
Affiliation Phone: (323) 890-4000,

Affiliation Type Desc: Environmental Contact
Entity Name: TOAN NGUYEN
Entity Title: CHIEF FINANCIAL OFFICER
Affiliation Address: Not reported
Affiliation City: Not reported
Affiliation State: Not reported
Affiliation Country: Not reported
Affiliation Zip: Not reported
Affiliation Phone: ,

Affiliation Type Desc: Legal Owner
Entity Name: ABC UNIFIED SCHOOL DIST
Entity Title: Not reported

ABC UNIFIED SCHOOL DISTRICT (Continued) **1000322166**

Affiliation Address:	16700 NORWALK BLVD
Affiliation City:	CERRITOS
Affiliation State:	CA
Affiliation Country:	United States
Affiliation Zip:	90703
Affiliation Phone:	(562) 926-5566,

Affiliation Type Desc:	Local Agency Caseworker
Entity Name:	GILLIAN MINTIER LOS ANGELES CNTY
Entity Title:	Not reported
Affiliation Address:	900 SOUTH FREMONT AVE
Affiliation City:	ALHAMBRA
Affiliation State:	Not reported
Affiliation Country:	Not reported
Affiliation Zip:	Not reported
Affiliation Phone:	,

Affiliation Type Desc:	Local Agency Caseworker
Entity Name:	JOHN AWUJO LOS ANGELES CNTY
Entity Title:	Not reported
Affiliation Address:	900 S FREMONT AVE
Affiliation City:	ALHAMBRA
Affiliation State:	Not reported
Affiliation Country:	Not reported
Affiliation Zip:	Not reported
Affiliation Phone:	,

Affiliation Type Desc:	UST Permit Applicant
Entity Name:	Toan Nguyen
Entity Title:	Asst. Supt Busi/CFO
Affiliation Address:	Not reported
Affiliation City:	Not reported
Affiliation State:	Not reported
Affiliation Country:	Not reported
Affiliation Zip:	Not reported
Affiliation Phone:	(562) 926-5566,

Affiliation Type Desc:	UST Property Owner Name
Entity Name:	ABC Unified School District
Entity Title:	Not reported
Affiliation Address:	17707 Elaine Ave.
Affiliation City:	Artesia
Affiliation State:	Ca
Affiliation Country:	United States
Affiliation Zip:	90701
Affiliation Phone:	(562) 926-5566,

Affiliation Type Desc:	UST Tank Operator
Entity Name:	ABC UNIFIED SCHOOL DISTRICT
Entity Title:	Not reported
Affiliation Address:	11865 - 178th Street
Affiliation City:	Artesia
Affiliation State:	Ca
Affiliation Country:	United States
Affiliation Zip:	90703
Affiliation Phone:	(562) 926-5566,

ABC UNIFIED SCHOOL DISTRICT (Continued) **1000322166**

Affiliation Type Desc:	Environmental Contact
Entity Name:	Steve Richards
Entity Title:	Not reported
Affiliation Address:	16700 NORWALK BLVD
Affiliation City:	CERRITOS
Affiliation State:	CA
Affiliation Country:	Not reported
Affiliation Zip:	90703
Affiliation Phone:	,

Affiliation Type Desc:	Facility Owner
Entity Name:	ABC UNIFIED SCH DIST
Entity Title:	OWNER
Affiliation Address:	16700 NORWALK BLVD
Affiliation City:	CERRITOS
Affiliation State:	CA
Affiliation Country:	Not reported
Affiliation Zip:	Not reported
Affiliation Phone:	,

Affiliation Type Desc:	Operator
Entity Name:	Steve Richards
Entity Title:	Not reported
Affiliation Address:	Not reported
Affiliation City:	Not reported
Affiliation State:	Not reported
Affiliation Country:	Not reported
Affiliation Zip:	Not reported
Affiliation Phone:	(562) 926-5566,

Affiliation Type Desc:	Regional Board Caseworker
Entity Name:	NOMAN CHOWDHURY LOS ANGELES RWQCB REGN 4TH
Entity Title:	Not reported
Affiliation Address:	320 WEST 4TH STREETNA SUITE 200
Affiliation City:	LOSANGELES
Affiliation State:	Not reported
Affiliation Country:	Not reported
Affiliation Zip:	Not reported
Affiliation Phone:	,

Affiliation Type Desc:	UST PO Name
Entity Name:	ABC UNIFIED SCH DIST
Entity Title:	Not reported
Affiliation Address:	16700 NORWALK BLVD
Affiliation City:	CERRITOS
Affiliation State:	Not reported
Affiliation Country:	Not reported
Affiliation Zip:	Not reported
Affiliation Phone:	,

Affiliation Type Desc:	Environmental Contact
Entity Name:	ROBERT KAY
Entity Title:	ENVIRONMENTAL CONTACT
Affiliation Address:	16700 NORWALK BLVD
Affiliation City:	CERRITOS
Affiliation State:	CA
Affiliation Country:	Not reported

ABC UNIFIED SCHOOL DISTRICT (Continued) **1000322166**

Affiliation Zip: Not reported
Affiliation Phone: ,

Affiliation Type Desc: Facility Mailing Address
Entity Name: Mailing Address
Entity Title: Not reported
Affiliation Address: 16700 NORWALK BLVD
Affiliation City: CERRITOS
Affiliation State: CA
Affiliation Country: Not reported
Affiliation Zip: 90703
Affiliation Phone: ,

Affiliation Type Desc: Operator
Entity Name: ROBERT KAY
Entity Title: OPERATOR
Affiliation Address: 16700 NORWALK BLVD
Affiliation City: CERRITOS
Affiliation State: CA
Affiliation Country: Not reported
Affiliation Zip: Not reported
Affiliation Phone: ,

Affiliation Type Desc: Parent Corporation
Entity Name: ABC UNIFIED SCHOOL DISTRICT
Entity Title: Not reported
Affiliation Address: Not reported
Affiliation City: Not reported
Affiliation State: Not reported
Affiliation Country: Not reported
Affiliation Zip: Not reported
Affiliation Phone: ,

Affiliation Type Desc: UST Tank Owner
Entity Name: ABC UNIFIED SCHOOL DISTRICT
Entity Title: Not reported
Affiliation Address: rober.kay@abcusd.k12.ca.us
Affiliation City: 16700 Norwalk Blvd. Cerritos
Affiliation State: Ca
Affiliation Country: United States
Affiliation Zip: 90703
Affiliation Phone: (562) 926-5566,

Affiliation Type Desc: Local Agency Caseworker
Entity Name: MANUEL R REGALADO LOS ANGELES CNTY
Entity Title: Not reported
Affiliation Address: 900 S FREMONT AVE
Affiliation City: ALHAMBRA
Affiliation State: Not reported
Affiliation Country: Not reported
Affiliation Zip: Not reported
Affiliation Phone: ,

Affiliation Type Desc: Regional Board Caseworker
Entity Name: NHAN BAO LOS ANGELES RWQCB REGN 4TH
Entity Title: Not reported
Affiliation Address: 320 WEST 4TH STREETNA SUITE 200

ABC UNIFIED SCHOOL DISTRICT (Continued) **1000322166**

Affiliation City: LOSANGELES
Affiliation State: Not reported
Affiliation Country: Not reported
Affiliation Zip: Not reported
Affiliation Phone: ,

Name: ABC UNIFIED SCHOOL DIST
Address: 11865 E 178TH ST
City,State,Zip: ARTESIA, CA 90701
Site ID: 2622
CERS ID: 10278964
CERS Description: Chemical Storage Facilities

Violations:

Site ID: 2622
Site Name: ABC UNIFIED SCHOOL DIST
Violation Date: 02-05-2019
Citation: HSC 6.5 25123.3(h)(1) - California Health and Safety Code, Chapter 6.5, Section(s) 25123.3(h)(1)
Violation Description: Failure to send hazardous waste offsite for treatment, storage, or disposal within 180 days (or 270 days if waste is transported over 200 miles) for a generator who generates less than 1000 kilogram per month if all of the following conditions are met: (1) The quantity of hazardous waste accumulated onsite never exceeds 6,000 kilograms. (2) The generator complies with the requirements of 40 Code of Federal Regulations section 262.34(d), (e) and (f). (3) The generator does not hold acutely hazardous waste or extremely hazardous waste in an amount greater than one kilogram for more than 90 days.
Violation Notes: Returned to compliance on 06/18/2019. OBSERVATION: Owner/Operator is a small quantity generator and failed to send hazardous waste offsite for treatment, storage, or disposal within 180 days (or 270 days if waste is transported over 200 miles), or has failed to comply with the conditions of CCR 66262.34(d) and has stored hazardous waste over 90 days. Observed the following at the time of inspection: - 2 x 55 gallon drums containing used oil filters with accumulation date 2/2016 - 3 x 55 gallon drums containing waste paint without accumulation dates - 1 x 55 gallon drum containing empty aerosol paint canisters without accumulation date - 1 x 55 gallon drum containing used absorbent without accumulation date CORRECTIVE ACTION: Dispose of hazardous waste that has been stored over the applicable time limit and provide documentation that the violation has been corrected.
Violation Division: Los Angeles County Fire Department
Violation Program: HW
Violation Source: CERS,

Site ID: 2622
Site Name: ABC UNIFIED SCHOOL DIST
Violation Date: 10-11-2019
Citation: HSC 6.7 25284 - California Health and Safety Code, Chapter 6.7, Section(s) 25284
Violation Description: Failure to obtain a valid permit to operate from the UPA including but not limited to unpaid permit fees.
Violation Notes: Returned to compliance on 10/16/2020. 1)101119 - 87 SPILL BKT FAILED 2)TANK PLOT PLAN 3)OSDO EXPIRED
Violation Division: Los Angeles County Department of Public Works
Violation Program: UST
Violation Source: CERS,

ABC UNIFIED SCHOOL DISTRICT (Continued) **1000322166**

Site ID: 2622
Site Name: ABC UNIFIED SCHOOL DIST
Violation Date: 10-27-2020
Citation: HSC 6.7 25284, 25286 - California Health and Safety Code, Chapter 6.7, Section(s) 25284, 25286
Violation Description: Failure to submit a complete and accurate application for a permit to operate a UST, or for renewal of the permit.
Violation Notes: 1)040920 USED OIL OVFL ALARM NOT ACK 2)CERS
Violation Division: Los Angeles County Department of Public Works
Violation Program: UST
Violation Source: CERS,

Site ID: 2622
Site Name: ABC UNIFIED SCHOOL DIST
Violation Date: 10-23-2018
Citation: 23 CCR 16 2712(i) - California Code of Regulations, Title 23, Chapter 16, Section(s) 2712(i)
Violation Description: Failure to have current UST Monitoring Plan available on site.
Violation Notes: Returned to compliance on 08/21/2020. (1)UST INFO CORRECTIONS IN CERS REQD;(2)UST OVFL INSPECTION NOT PERFORMED BEFORE 10/13/18;3)UST DSL FILL, GAS VAPOR BKTS FAILED TEST
Violation Division: Los Angeles County Department of Public Works
Violation Program: UST
Violation Source: CERS,

Site ID: 2622
Site Name: ABC UNIFIED SCHOOL DIST
Violation Date: 10-23-2018
Citation: 23 CCR 16 2665(b) - California Code of Regulations, Title 23, Chapter 16, Section(s) 2665(b)
Violation Description: "Failure to submit a copy of the overfill prevention equipment inspection results on the Overfill Prevention Equipment Inspection Report Form to the UPA within 30 days after the inspection. "
Violation Notes: Returned to compliance on 08/21/2020. (1)UST INFO CORRECTIONS IN CERS REQD;(2)UST OVFL INSPECTION NOT PERFORMED BEFORE 10/13/18;3)UST DSL FILL, GAS VAPOR BKTS FAILED TEST
Violation Division: Los Angeles County Department of Public Works
Violation Program: UST
Violation Source: CERS,

Site ID: 2622
Site Name: ABC UNIFIED SCHOOL DIST
Violation Date: 10-05-2017
Citation: 23 CCR 6.7 25284, 25286 - California Code of Regulations, Title 23, Chapter 6.7, Section(s) 25284, 25286
Violation Description: Failure to submit a complete and accurate application for a permit to operate a UST, or for renewal of the permit.
Violation Notes: Returned to compliance on 08/24/2020. CERS- TK INFRO, FRCT, CFO LETTER. LINE TESTING EVERY 3 YEARS ON NEW OIL TANK METAL SUCTION PIPE IN CONTACT WITH BACKFILL. CERS. UPGRADE SUCTION PIPE ON NEW OIL TANK.
Violation Division: Los Angeles County Department of Public Works
Violation Program: UST
Violation Source: CERS,

Site ID: 2622
Site Name: ABC UNIFIED SCHOOL DIST

ABC UNIFIED SCHOOL DISTRICT (Continued) **1000322166**

Violation Date:	10-07-2015
Citation:	23 CCR 16 2711(a)(8) - California Code of Regulations, Title 23, Chapter 16, Section(s) 2711(a)(8)
Violation Description:	Failure to submit, obtain approval, or maintain a complete/accurate plot plan.
Violation Notes:	Not reported
Violation Division:	Los Angeles County Department of Public Works
Violation Program:	UST
Violation Source:	CERS,

Site ID:	2622
Site Name:	ABC UNIFIED SCHOOL DIST
Violation Date:	02-18-2016
Citation:	HSC 6.5 25250.19(c) - California Health and Safety Code, Chapter 6.5, Section(s) 25250.19(c)
Violation Description:	Failure to retain paperwork documenting disposal of used oil for three years.
Violation Notes:	Returned to compliance on 02/24/2016. OBSERVATION: The Owner/Operator failed to retain paperwork documenting disposal of used oil for 3 years. Observed the lack of records for used oil disposal at the time of inspection. CORRECTIVE ACTION: The Owner/Operator shall maintain copies documenting disposal of used oil for aminimum of 3 years. Provide a copy of the most recent manifest for the disposal of used oil.
Violation Division:	Los Angeles County Fire Department
Violation Program:	HW
Violation Source:	CERS,

Site ID:	2622
Site Name:	ABC UNIFIED SCHOOL DIST
Violation Date:	02-05-2019
Citation:	22 CCR 12 66262.34(f) - California Code of Regulations, Title 22, Chapter 12, Section(s) 66262.34(f)
Violation Description:	Failure to properly label hazardous waste accumulation containers and portable tanks with the following requirements: "Hazardous Waste", name and address of the generator, physical and chemical characteristics of the Hazardous Waste, and starting accumulation date.
Violation Notes:	Returned to compliance on 06/18/2019. OBSERVATION: All hazardous waste containers shall be marked with the following information: 1) the words "Hazardous Waste"; 2) name and address of generator; 3) hazardous properties; 4) physical state; 5) composition (contents); 6) accumulation start date. Observed the following containers without the required markings: - 2 x 55 gallon drums containing used oil filters - 3 x 55 gallon drums containing waste paint - 1 x 55 gallon drum containing empty aerosol paint canisters - 1 x 55 gallon drum containing used absorbent - At least five 1-gallon paint cans uncovered with dried paint inside CORRECTIVE ACTION: If the accumulation date can be determined, affix the required markings and submit a photo to CUPA demonstrating that the containers listed above have been properly labeled. However, if the accumulation date cannot be determined, properly dispose of the hazardous wastes listed above and submit a copy of the manifest/receipt to the CUPA.
Violation Division:	Los Angeles County Fire Department
Violation Program:	HW
Violation Source:	CERS,

ABC UNIFIED SCHOOL DISTRICT (Continued) **1000322166**

Site ID: 2622
Site Name: ABC UNIFIED SCHOOL DIST
Violation Date: 02-18-2016
Citation: HSC 6.95 25508(a)(1) - California Health and Safety Code, Chapter 6.95, Section(s) 25508(a)(1)
Violation Description: Failure to complete and electronically submit a site map with all required content.
Violation Notes: Returned to compliance on 02/05/2019. OBSERVATION: The annotated site map submitted to the CUPA does not include locations of hazardous materials, evacuation routes and staging areas, emergency response equipment such as fire extinguishers and spill kits, and storm/sewer drains. CORRECTIVE ACTION: Revise the annotated Site Map to include all required content and submit electronically in the California Environmental Reporting System (CERS).
Violation Division: Los Angeles County Fire Department
Violation Program: HMRRP
Violation Source: CERS,

Site ID: 2622
Site Name: ABC UNIFIED SCHOOL DIST
Violation Date: 02-05-2019
Citation: HSC 6.95 25508(a)(1) - California Health and Safety Code, Chapter 6.95, Section(s) 25508(a)(1)
Violation Description: Failure to complete and electronically submit a site map with all required content.
Violation Notes: Returned to compliance on 09/13/2019. OBSERVATION: The site map submitted on 3/14/2018 is missing the storm and sewer drains, access and exit points, the evacuation staging area, and emergency response equipment. CORRECTIVE ACTION: Log in to CERS via cers.calepa.ca.gov to update the site map with all required content including: north orientation, loading area, internal roads, adjacent streets, storm and sewer drains, access and exit points, emergency shut offs, evacuation staging area, hazardous materials/waste storage areas and emergency response equipment.
Violation Division: Los Angeles County Fire Department
Violation Program: HMRRP
Violation Source: CERS,

Site ID: 2622
Site Name: ABC UNIFIED SCHOOL DIST
Violation Date: 10-07-2015
Citation: 23 CCR 16 2715(a) - California Code of Regulations, Title 23, Chapter 16, Section(s) 2715(a)
Violation Description: The owner/operator has failed to designate an UST operator or to inform the CUPA or any change in the designated UST operator(s) within 30 days after a change.
Violation Notes: Not reported
Violation Division: Los Angeles County Department of Public Works
Violation Program: UST
Violation Source: CERS,

Site ID: 2622
Site Name: ABC UNIFIED SCHOOL DIST
Violation Date: 02-05-2019
Citation: 40 CFR 1 262.34(d)(5)(iii) - U.S. Code of Federal Regulations, Title 40, Chapter 1, Section(s) 262.34(d)(5)(iii)
Violation Description: Failure to ensure that all employees are thoroughly familiar with

ABC UNIFIED SCHOOL DISTRICT (Continued) **1000322166**

	proper waste handling and emergency procedures, relevant to their responsibilities during normal facility operations and emergencies.
Violation Notes:	Returned to compliance on 06/18/2019. OBSERVATION: Employees are not thoroughly familiar with proper waste handling and emergency procedures as demonstrated by the number and/or type of hazardous waste violations observed at the time of inspection. CORRECTIVE ACTION: Submit documentation to the CUPA demonstrating that employees have been properly trained.
Violation Division:	Los Angeles County Fire Department
Violation Program:	HW
Violation Source:	CERS,
Site ID:	2622
Site Name:	ABC UNIFIED SCHOOL DIST
Violation Date:	10-09-2014
Citation:	HSC 6.7 25299 - California Health and Safety Code, Chapter 6.7, Section(s) 25299
Violation Description:	Failure to comply with one or more of the operating permit conditions.
Violation Notes:	Returned to compliance on 10/07/2015.
Violation Division:	Los Angeles County Department of Public Works
Violation Program:	UST
Violation Source:	CERS,
Site ID:	2622
Site Name:	ABC UNIFIED SCHOOL DIST
Violation Date:	10-06-2021
Citation:	23 CCR 16 2712(f) - California Code of Regulations, Title 23, Chapter 16, Section(s) 2712(f)
Violation Description:	Failure to implement the corrections specified in the inspection report within 30 days of receiving an inspection report from either the UPA or special inspector.
Violation Notes:	1)87 SPILL BKT DRAIN NOT FUNCTIONAL 2)CERS: TANK PAGE,MON. PLAN,SITE PLAN,FRCT, CFO, OSDO 1)APPLY FOR PERM 2)CORRECT AND RESUBMIT
Violation Division:	Los Angeles County Department of Public Works
Violation Program:	UST
Violation Source:	CERS,
Site ID:	2622
Site Name:	ABC UNIFIED SCHOOL DIST
Violation Date:	12-20-2022
Citation:	23 CCR 16 2712(b)(2) - California Code of Regulations, Title 23, Chapter 16, Section(s) 2712(b)(2)
Violation Description:	Failure to maintain monitoring records for release detection and/or maintain records of appropriate follow-up actions.
Violation Notes:	CERS CORRECTIONS:TANK PAGE, MONITORING PLAN,FRCT/CFO EXPIRED 111021 1)CORRECT AND RESUBMIT
Violation Division:	Los Angeles County Department of Public Works
Violation Program:	UST
Violation Source:	CERS,
Site ID:	2622
Site Name:	ABC UNIFIED SCHOOL DIST
Violation Date:	10-27-2020
Citation:	23 CCR 16 2716(e) - California Code of Regulations, Title 23, Chapter 16, Section(s) 2716(e)

ABC UNIFIED SCHOOL DISTRICT (Continued) **1000322166**

Violation Description: For designated operator (DO) monthly inspections conducted before October 1, 2018, failure to comply with one or more of the following requirements: Be performed by an ICC certified DO. Inspect monthly alarm history report, check that alarms are documented and responded to appropriately, and attach a copy. Inspect for the presence of liquid/debris in spill containers. Inspect for the presence of liquid/debris in under dispenser containment (UDC) and ensure that the monitoring equipment is positioned correctly. Inspect for liquid or debris in containment sumps where an alarm occurred with no service visit. Check that all testing and maintenance has been completed and documented. Verify that all facility employees have been trained in accordance with 23 CCR 2715(c). For designated operator (DO) 30 day inspections conducted on and after October 1, 2018, failure to conduct the designated UST operator visual inspection at least once every 30 days.
Violation Notes: 1)040920 USED OIL OVFL ALARM NOT ACK 2)CERS
Violation Division: Los Angeles County Department of Public Works
Violation Program: UST
Violation Source: CERS,

Site ID: 2622
Site Name: ABC UNIFIED SCHOOL DIST
Violation Date: 10-23-2018
Citation: 23 CCR 16 2715(a)(1)(B) - California Code of Regulations, Title 23, Chapter 16, Section(s) 2715(a)(1)(B)
Violation Description: Failure to submit the Designated Underground Storage Tank Operator Identification Form within 30 days of installing a UST system or within 30 days of a change in DO.
Violation Notes: Returned to compliance on 08/21/2020. (1)UST INFO CORRECTIONS IN CERS REQD;(2)UST OVFL INSPECTION NOT PERFORMED BEFORE 10/13/18;3)UST DSL FILL, GAS VAPOR BKTS FAILED TEST
Violation Division: Los Angeles County Department of Public Works
Violation Program: UST
Violation Source: CERS,

Site ID: 2622
Site Name: ABC UNIFIED SCHOOL DIST
Violation Date: 10-13-2016
Citation: 23 CCR 16 2712(i) - California Code of Regulations, Title 23, Chapter 16, Section(s) 2712(i)
Violation Description: Failure to have a UST Monitoring Plan available on site.
Violation Notes: Returned to compliance on 10/05/2017.
Violation Division: Los Angeles County Department of Public Works
Violation Program: UST
Violation Source: CERS,

Site ID: 2622
Site Name: ABC UNIFIED SCHOOL DIST
Violation Date: 10-05-2017
Citation: 23 CCR 16 2643(d) - California Code of Regulations, Title 23, Chapter 16, Section(s) 2643(d)
Violation Description: Failure to conduct 0.1 gallon per hour piping integrity test every three years for single-walled conventional suction systems.
Violation Notes: Returned to compliance on 08/24/2020. CERS- TK INFRO, FRCT, CFO LETTER. LINE TESTING EVERY 3 YEARS ON NEW OIL TANK METAL SUCTION PIPE IN CONTACT WITH BACKFILL. CERS. UPGRADE SUCTION PIPE ON NEW OIL TANK.

ABC UNIFIED SCHOOL DISTRICT (Continued) **1000322166**

Violation Division: Los Angeles County Department of Public Works
Violation Program: UST
Violation Source: CERS,

Site ID: 2622
Site Name: ABC UNIFIED SCHOOL DIST
Violation Date: 12-20-2022
Citation: 23 CCR 16 2712(i) - California Code of Regulations, Title 23, Chapter 16, Section(s) 2712(i)
Violation Description: Failure to have current UST Monitoring Plan available on site.
Violation Notes: CERS CORRECTIONS:TANK PAGE, MONITORING PLAN,FRCT/CFO EXPIRED 111021

1)CORRECT AND RESUBMIT
Violation Division: Los Angeles County Department of Public Works
Violation Program: UST
Violation Source: CERS,

Site ID: 2622
Site Name: ABC UNIFIED SCHOOL DIST
Violation Date: 02-05-2019
Citation: 22 CCR 23 66273.36 - California Code of Regulations, Title 22, Chapter 23, Section(s) 66273.36
Violation Description: Failure of universal waste handler to provide initial and/or annual refresher training for employees who manage or handle universal waste and to maintain a written record for three years of personnel who took the initial or annual training.
Violation Notes: Returned to compliance on 06/18/2019. OBSERVATION: Owner/Operator failed to provide initial and/or annual refresher training for employees who manage or handle universal waste and to maintain a written record for three years of personnel who took the initial or annual training. CORRECTIVE ACTION: Provide employees with initial or refresher UW training. Submit a evidence of training to the CUPA.
Violation Division: Los Angeles County Fire Department
Violation Program: HW
Violation Source: CERS,

Site ID: 2622
Site Name: ABC UNIFIED SCHOOL DIST
Violation Date: 10-06-2021
Citation: 23 CCR 16 2712 - California Code of Regulations, Title 23, Chapter 16, Section(s) 2712
Violation Description: Failure to comply with any of the applicable requirements of the permit issued for the operation of the UST system.
Violation Notes: 1)87 SPILL BKT DRAIN NOT FUNCTIONAL 2)CERS: TANK PAGE,MON. PLAN,SITE PLAN,FRCT, CFO, OSDO
1)APPLY FOR PERM 2)CORRECT AND RESUBMIT
Violation Division: Los Angeles County Department of Public Works
Violation Program: UST
Violation Source: CERS,

Site ID: 2622
Site Name: ABC UNIFIED SCHOOL DIST
Violation Date: 03-08-2018
Citation: HSC 6.7 25284, 25286 - California Health and Safety Code, Chapter 6.7, Section(s) 25284, 25286
Violation Description: Failure to submit a complete and accurate application for a permit to operate a UST, or for renewal of the permit.

ABC UNIFIED SCHOOL DISTRICT (Continued) **1000322166**

Violation Notes: Returned to compliance on 09/27/2018.
Violation Division: Los Angeles County Department of Public Works
Violation Program: UST
Violation Source: CERS,

Site ID: 2622
Site Name: ABC UNIFIED SCHOOL DIST
Violation Date: 12-20-2022
Citation: HSC 6.7 25284, 25286 - California Health and Safety Code, Chapter 6.7, Section(s) 25284, 25286
Violation Description: Failure to submit a complete and accurate application for a permit to operate a UST, or for renewal of the permit.
Violation Notes: CERS CORRECTIONS:TANK PAGE, MONITORING PLAN,FRCT/CFO EXPIRED 111021

1)CORRECT AND RESUBMIT
Violation Division: Los Angeles County Department of Public Works
Violation Program: UST
Violation Source: CERS,

Site ID: 2622
Site Name: ABC UNIFIED SCHOOL DIST
Violation Date: 10-13-2016
Citation: 23 CCR 16 2632(d)(1)(C), 2641(h), 2711(a)(8) - California Code of Regulations, Title 23, Chapter 16, Section(s) 2632(d)(1)(C), 2641(h), 2711(a)(8)
Violation Description: Failure to submit or update a plot plan.
Violation Notes: Returned to compliance on 10/05/2017.
Violation Division: Los Angeles County Department of Public Works
Violation Program: UST
Violation Source: CERS,

Site ID: 2622
Site Name: ABC UNIFIED SCHOOL DIST
Violation Date: 07-12-2021
Citation: 23 CCR 16 2641(h) - California Code of Regulations, Title 23, Chapter 16, Section(s) 2641(h)
Violation Description: Failure to have an approved UST Monitoring Plan.
Violation Notes: 1)040920 USED OIL OVFL ALARM NOT ACK 2)CERS

1)ACK ALL FUTURE ALARMS 2)CORRECT AND RESUBMIT
Violation Division: Los Angeles County Department of Public Works
Violation Program: UST
Violation Source: CERS,

Site ID: 2622
Site Name: ABC UNIFIED SCHOOL DIST
Violation Date: 10-07-2015
Citation: HSC 6.7 25291 - California Health and Safety Code, Chapter 6.7, Section(s) 25291
Violation Description: Failure to maintain under-dispenser containment, sumps, and/or other secondary containment in good condition and/or free of debris/liquid.
Violation Notes: Not reported
Violation Division: Los Angeles County Department of Public Works
Violation Program: UST
Violation Source: CERS,

Site ID: 2622

ABC UNIFIED SCHOOL DISTRICT (Continued) **1000322166**

Site Name: ABC UNIFIED SCHOOL DIST
Violation Date: 07-12-2021
Citation: 23 CCR 16 2712 - California Code of Regulations, Title 23, Chapter 16, Section(s) 2712
Violation Description: Failure to comply with any of the applicable requirements of the permit issued for the operation of the UST system.
Violation Notes: 1)040920 USED OIL OVFL ALARM NOT ACK 2)CERS

1)ACK ALL FUTURE ALARMS 2)CORRECT AND RESUBMIT
Violation Division: Los Angeles County Department of Public Works
Violation Program: UST
Violation Source: CERS,

Site ID: 2622
Site Name: ABC UNIFIED SCHOOL DIST
Violation Date: 10-13-2016
Citation: 23 CCR 16 2641(h) - California Code of Regulations, Title 23, Chapter 16, Section(s) 2641(h)
Violation Description: Failure to have an approved UST Monitoring Plan.
Violation Notes: Returned to compliance on 10/05/2017.
Violation Division: Los Angeles County Department of Public Works
Violation Program: UST
Violation Source: CERS,

Site ID: 2622
Site Name: ABC UNIFIED SCHOOL DIST
Violation Date: 10-05-2017
Citation: HSC 6.75 25299.30-25299.34 - California Health and Safety Code, Chapter 6.75, Section(s) 25299.30-25299.34
Violation Description: Failure to submit and maintain complete and current Certification of Financial Responsibility or other mechanism of financial assurance.
Violation Notes: Returned to compliance on 08/24/2020. CERS- TK INFRO, FRCT, CFO LETTER. LINE TESTING EVERY 3 YEARS ON NEW OIL TANK METAL SUCTION PIPE IN CONTACT WITH BACKFILL. CERS. UPGRADE SUCTION PIPE ON NEW OIL TANK.
Violation Division: Los Angeles County Department of Public Works
Violation Program: UST
Violation Source: CERS,

Site ID: 2622
Site Name: ABC UNIFIED SCHOOL DIST
Violation Date: 02-18-2016
Citation: HSC 6.95 25508(a)(1) - California Health and Safety Code, Chapter 6.95, Section(s) 25508(a)(1)
Violation Description: Failure to establish and electronically submit an adequate emergency response plan and procedures for a release or threatened release of a hazardous material.
Violation Notes: Returned to compliance on 02/05/2019. OBSERVATION: The Emergency Response plan and procedures submitted to the CUPA did not include the location of nearest medical facility/hospital and telephone number of the hospital. CORRECTIVE ACTION: Revise the emergency response plan and procedures to include all required content and submit electronically in the California Environmental Reporting System (CERS).
Violation Division: Los Angeles County Fire Department
Violation Program: HMRRP
Violation Source: CERS,

ABC UNIFIED SCHOOL DISTRICT (Continued) **1000322166**

Site ID: 2622
Site Name: ABC UNIFIED SCHOOL DIST
Violation Date: 07-12-2021
Citation: 23 CCR 16 2716(e) - California Code of Regulations, Title 23, Chapter 16, Section(s) 2716(e)
Violation Description: For designated operator (DO) monthly inspections conducted before October 1, 2018, failure to comply with one or more of the following requirements: Be performed by an ICC certified DO. Inspect monthly alarm history report, check that alarms are documented and responded to appropriately, and attach a copy. Inspect for the presence of liquid/debris in spill containers. Inspect for the presence of liquid/debris in under dispenser containment (UDC) and ensure that the monitoring equipment is positioned correctly. Inspect for liquid or debris in containment sumps where an alarm occurred with no service visit. Check that all testing and maintenance has been completed and documented. Verify that all facility employees have been trained in accordance with 23 CCR 2715(c). For designated operator (DO) 30 day inspections conducted on and after October 1, 2018, failure to conduct the designated UST operator visual inspection at least once every 30 days.
Violation Notes: 1)040920 USED OIL OVFL ALARM NOT ACK 2)CERS

1)ACK ALL FUTURE ALARMS 2)CORRECT AND RESUBMIT
Violation Division: Los Angeles County Department of Public Works
Violation Program: UST
Violation Source: CERS,

Site ID: 2622
Site Name: ABC UNIFIED SCHOOL DIST
Violation Date: 10-09-2014
Citation: 23 CCR 16 2712(f) - California Code of Regulations, Title 23, Chapter 16, Section(s) 2712(f)
Violation Description: Failure to implement the corrections specified in the inspection report within 30 calendar days of receiving an inspection report from either the local agency or the special inspector.
Violation Notes: Returned to compliance on 10/07/2015.
Violation Division: Los Angeles County Department of Public Works
Violation Program: UST
Violation Source: CERS,

Site ID: 2622
Site Name: ABC UNIFIED SCHOOL DIST
Violation Date: 05-27-2020
Citation: 23 CCR 16 2716(e) - California Code of Regulations, Title 23, Chapter 16, Section(s) 2716(e)
Violation Description: For designated operator (DO) monthly inspections conducted before October 1, 2018, failure to comply with one or more of the following requirements: Be performed by an ICC certified DO. Inspect monthly alarm history report, check that alarms are documented and responded to appropriately, and attach a copy. Inspect for the presence of liquid/debris in spill containers. Inspect for the presence of liquid/debris in under dispenser containment (UDC) and ensure that the monitoring equipment is positioned correctly. Inspect for liquid or debris in containment sumps where an alarm occurred with no service visit. Check that all testing and maintenance has been completed and documented. Verify that all facility employees have been trained in accordance with 23 CCR 2715(c). For designated operator (DO) 30 day

ABC UNIFIED SCHOOL DISTRICT (Continued) **1000322166**

	inspections conducted on and after October 1, 2018, failure to conduct the designated UST operator visual inspection at least once every 30 days.
Violation Notes:	Returned to compliance on 10/16/2020. 1) FAILED 87 FILL SPILL BUCKET AT DRAIN VALVE 2) FAILED 87 VAPOR RECOVERY PIPING CONTAINM. AND UDC 3/4 1) NOTIFICATION# 62781 MISSING DRAIN VALVE REPAIR 2) 121319 RETEST RESULTS NOT SUBMITTED
Violation Division:	Los Angeles County Department of Public Works
Violation Program:	UST
Violation Source:	CERS,
Site ID:	2622
Site Name:	ABC UNIFIED SCHOOL DIST
Violation Date:	10-11-2019
Citation:	HSC 6.7 25292.2(a) - California Health and Safety Code, Chapter 6.7, Section(s) 25292.2(a)
Violation Description:	Failure to submit and maintain complete and current Certification of Financial Responsibility or other mechanism of financial assurance.
Violation Notes:	Returned to compliance on 10/16/2020. 1)101119 - 87 SPILL BKT FAILED 2)TANK PLOT PLAN 3)OSDO EXPIRED
Violation Division:	Los Angeles County Department of Public Works
Violation Program:	UST
Violation Source:	CERS,
Site ID:	2622
Site Name:	ABC UNIFIED SCHOOL DIST
Violation Date:	03-08-2018
Citation:	23 CCR 16 2643(e) - California Code of Regulations, Title 23, Chapter 16, Section(s) 2643(e)
Violation Description:	Failure to conduct 0.1 gallon per hour piping integrity test or overfill integrity test every two years for single-walled gravity systems.
Violation Notes:	Returned to compliance on 09/27/2018.
Violation Division:	Los Angeles County Department of Public Works
Violation Program:	UST
Violation Source:	CERS,
Site ID:	2622
Site Name:	ABC UNIFIED SCHOOL DIST
Violation Date:	03-08-2018
Citation:	23 CCR 16 2643(d) - California Code of Regulations, Title 23, Chapter 16, Section(s) 2643(d)
Violation Description:	Failure to conduct 0.1 gallon per hour piping integrity test every three years for single-walled conventional suction systems.
Violation Notes:	Returned to compliance on 09/27/2018.
Violation Division:	Los Angeles County Department of Public Works
Violation Program:	UST
Violation Source:	CERS,
Site ID:	2622
Site Name:	ABC UNIFIED SCHOOL DIST
Violation Date:	10-07-2015
Citation:	23 CCR 16 2637(e) - California Code of Regulations, Title 23, Chapter 16, Section(s) 2637(e)
Violation Description:	Failure to submit a copy of the secondary containment test results to the CUPA within 30 days after the test.

ABC UNIFIED SCHOOL DISTRICT (Continued) **1000322166**

Violation Notes: Not reported
Violation Division: Los Angeles County Department of Public Works
Violation Program: UST
Violation Source: CERS,

Site ID: 2622
Site Name: ABC UNIFIED SCHOOL DIST
Violation Date: 07-12-2021
Citation: HSC 6.7 25284, 25286 - California Health and Safety Code, Chapter 6.7, Section(s) 25284, 25286
Violation Description: Failure to submit a complete and accurate application for a permit to operate a UST, or for renewal of the permit.
Violation Notes: 1)040920 USED OIL OVFL ALARM NOT ACK 2)CERS

1)ACK ALL FUTURE ALARMS 2)CORRECT AND RESUBMIT
Violation Division: Los Angeles County Department of Public Works
Violation Program: UST
Violation Source: CERS,

Site ID: 2622
Site Name: ABC UNIFIED SCHOOL DIST
Violation Date: 10-13-2016
Citation: 23 CCR 16 2715(a) - California Code of Regulations, Title 23, Chapter 16, Section(s) 2715(a)
Violation Description: Failure to notify the CUPA of the designated operator (DO) identification and/or change of the DO within 30 days.
Violation Notes: Returned to compliance on 10/05/2017.
Violation Division: Los Angeles County Department of Public Works
Violation Program: UST
Violation Source: CERS,

Site ID: 2622
Site Name: ABC UNIFIED SCHOOL DIST
Violation Date: 02-05-2019
Citation: HSC 6.11 25404(e)(4) - California Health and Safety Code, Chapter 6.11, Section(s) 25404(e)(4)
Violation Description: Failure to report program data electronically.
Violation Notes: Returned to compliance on 03/15/2020. OBSERVATION: Failed to submit notification requirements per 22 CCR 67450.43 electronically in the California Environmental Reporting System (CERS) CORRECTIVE ACTION: Any school district, or other school organization or agency, that operates a K-12 schools hazardous waste collection, consolidation, and accumulation facility (SHWCCAF) is deemed to have a permit by rule pursuant to section 66270.60(d)(7) and shall submit all required information per 22 CCR 67450.43(b) electronically in CERS below (1) The name, mailing address and telephone number of the SHWCCAF owner or operator; (2) The facility name, address, legal description of the facility location, and identification number issued by the Department; (3) The name, title, address, telephone number, facsimile number, and pager number, if applicable, of the facility contact person; (4) The name, address, and telephone number of the legal owner of the property where the SHWCCAF is located, and a copy of a signed [Truncated]
Violation Division: Los Angeles County Fire Department
Violation Program: PBR
Violation Source: CERS,

Site ID: 2622

ABC UNIFIED SCHOOL DISTRICT (Continued) **1000322166**

Site Name: ABC UNIFIED SCHOOL DIST
Violation Date: 07-12-2021
Citation: 23 CCR 16 2712(f) - California Code of Regulations, Title 23, Chapter 16, Section(s) 2712(f)
Violation Description: Failure to implement the corrections specified in the inspection report within 30 days of receiving an inspection report from either the UPA or special inspector.
Violation Notes: 1)040920 USED OIL OVFL ALARM NOT ACK 2)CERS

1)ACK ALL FUTURE ALARMS 2)CORRECT AND RESUBMIT
Violation Division: Los Angeles County Department of Public Works
Violation Program: UST
Violation Source: CERS,

Site ID: 2622
Site Name: ABC UNIFIED SCHOOL DIST
Violation Date: 10-06-2021
Citation: 23 CCR 16 2641(h) - California Code of Regulations, Title 23, Chapter 16, Section(s) 2641(h)
Violation Description: Failure to have an approved UST Monitoring Plan.
Violation Notes: 1)87 SPILL BKT DRAIN NOT FUNCTIONAL 2)CERS: TANK PAGE,MON. PLAN,SITE PLAN,FRCT, CFO, OSDO
1)APPLY FOR PERM 2)CORRECT AND RESUBMIT
Violation Division: Los Angeles County Department of Public Works
Violation Program: UST
Violation Source: CERS,

Site ID: 2622
Site Name: ABC UNIFIED SCHOOL DIST
Violation Date: 10-06-2021
Citation: 23 CCR 16 2712(i) - California Code of Regulations, Title 23, Chapter 16, Section(s) 2712(i)
Violation Description: Failure to have current UST Monitoring Plan available on site.
Violation Notes: 1)87 SPILL BKT DRAIN NOT FUNCTIONAL 2)CERS: TANK PAGE,MON. PLAN,SITE PLAN,FRCT, CFO, OSDO
1)APPLY FOR PERM 2)CORRECT AND RESUBMIT
Violation Division: Los Angeles County Department of Public Works
Violation Program: UST
Violation Source: CERS,

Site ID: 2622
Site Name: ABC UNIFIED SCHOOL DIST
Violation Date: 10-07-2015
Citation: 23 CCR 16 2712(f) - California Code of Regulations, Title 23, Chapter 16, Section(s) 2712(f)
Violation Description: Failure to implement the corrections specified in the inspection report within 30 calendar days of receiving an inspection report from either the local agency or the special inspector.
Violation Notes: Not reported
Violation Division: Los Angeles County Department of Public Works
Violation Program: UST
Violation Source: CERS,

Site ID: 2622
Site Name: ABC UNIFIED SCHOOL DIST
Violation Date: 10-05-2017
Citation: 23 CCR 16 2641(b) - California Code of Regulations, Title 23, Chapter

ABC UNIFIED SCHOOL DISTRICT (Continued) **1000322166**

16, Section(s) 2641(b)
Violation Description: Safe Suction piping fails to meet one or more of the following requirements: Below grade piping sloped to drain back into storage tank if the suction is released.Only one check valve on the piping located directly below the suction pump. Inspection method is provided which readily demonstrates compliance.
Violation Notes: Returned to compliance on 08/24/2020. CERS- TK INFRO, FRCT, CFO LETTER. LINE TESTING EVERY 3 YEARS ON NEW OIL TANK METAL SUCTION PIPE IN CONTACT WITH BACKFILL. CERS. UPGRADE SUCTION PIPE ON NEW OIL TANK.
Violation Division: Los Angeles County Department of Public Works
Violation Program: UST
Violation Source: CERS,

Site ID: 2622
Site Name: ABC UNIFIED SCHOOL DIST
Violation Date: 07-12-2021
Citation: 23 CCR 16 2715(a)(1)(B) - California Code of Regulations, Title 23, Chapter 16, Section(s) 2715(a)(1)(B)
Violation Description: Failure to submit the Designated Underground Storage Tank Operator Identification Form within 30 days of installing a UST system or within 30 days of a change in DO.
Violation Notes: 1)040920 USED OIL OVFL ALARM NOT ACK 2)CERS

1)ACK ALL FUTURE ALARMS 2)CORRECT AND RESUBMIT
Violation Division: Los Angeles County Department of Public Works
Violation Program: UST
Violation Source: CERS,

Site ID: 2622
Site Name: ABC UNIFIED SCHOOL DIST
Violation Date: 10-06-2021
Citation: HSC 6.7 25284 - California Health and Safety Code, Chapter 6.7, Section(s) 25284
Violation Description: Failure to obtain a valid permit to operate from the UPA including but not limited to unpaid permit fees.
Violation Notes: 1)87 SPILL BKT DRAIN NOT FUNCTIONAL 2)CERS: TANK PAGE,MON. PLAN,SITE PLAN,FRCT, CFO, OSDO
1)APPLY FOR PERM 2)CORRECT AND RESUBMIT
Violation Division: Los Angeles County Department of Public Works
Violation Program: UST
Violation Source: CERS,

Site ID: 2622
Site Name: ABC UNIFIED SCHOOL DIST
Violation Date: 10-09-2014
Citation: 23 CCR 16 2637 - California Code of Regulations, Title 23, Chapter 16, Section(s) 2637
Violation Description: Failure to comply with one or more of the following: conduct secondary containment testing, within six months of installation and every 36 months thereafter, conducted in accordance with proper practices, protocols, or test methods.
Violation Notes: Returned to compliance on 10/07/2015.
Violation Division: Los Angeles County Department of Public Works
Violation Program: UST
Violation Source: CERS,

ABC UNIFIED SCHOOL DISTRICT (Continued) **1000322166**

Site ID: 2622
Site Name: ABC UNIFIED SCHOOL DIST
Violation Date: 02-05-2019
Citation: HSC 6.5 Multiple - California Health and Safety Code, Chapter 6.5, Section(s) Multiple
Violation Description: Tiered Permitting - Administration/Documentation - General
Violation Notes: Returned to compliance on 03/15/2020. OBSERVATION: Failed comply applicable to K-12 Schools Hazardous Waste Collection, Consolidation, and Accumulation Facilities Deemed to Have a Permit by Rule per 22 CCR 67450.44 CORRECTIVE ACTION: The owner or operator who operates a SHWCCAF deemed to have a permit by rule shall do all of the following: (1) Maintain compliance with sections 66262.10 through 66262.44 (Generator Standards) and article 8 of chapter 12 of this division (Transboundary Movements of Hazardous Waste for Recovery or Disposal) for any hazardous wastes generated at the SHWCCAF, except section 66262.41. (2) Maintain compliance with sections 66264.175 (Containment) and 66265.148 (Incapacity of Owners or Operators, Guarantors, or Financial Institutions) except as follows: (A) The engineering certification required by section 66264.175(c) shall be provided by the manufacturer of the containment system, an independent professional engineer registered in the State of California, or a registered [Truncated]
Violation Division: Los Angeles County Fire Department
Violation Program: PBR
Violation Source: CERS,

Site ID: 2622
Site Name: ABC UNIFIED SCHOOL DIST
Violation Date: 10-09-2014
Citation: 23 CCR 16 2638 - California Code of Regulations, Title 23, Chapter 16, Section(s) 2638
Violation Description: Failure to test leak detection equipment as required every 12 months (VPH, sensor, LLD, ATG, etc.) and/or submit monitoring system certification to the CUPA within 30 days of completion of the test
Violation Notes: Returned to compliance on 10/07/2015.
Violation Division: Los Angeles County Department of Public Works
Violation Program: UST
Violation Source: CERS,

Site ID: 2622
Site Name: ABC UNIFIED SCHOOL DIST
Violation Date: 10-09-2014
Citation: HSC 6.75 25299.30-25299.34 - California Health and Safety Code, Chapter 6.75, Section(s) 25299.30-25299.34
Violation Description: Failure to submit and maintain complete and current Certification of Financial Responsibility or other mechanism of financial assurance.
Violation Notes: Returned to compliance on 10/07/2015.
Violation Division: Los Angeles County Department of Public Works
Violation Program: UST
Violation Source: CERS,

Site ID: 2622
Site Name: ABC UNIFIED SCHOOL DIST
Violation Date: 10-13-2016
Citation: HSC 6.75 25299.30-25299.34 - California Health and Safety Code, Chapter 6.75, Section(s) 25299.30-25299.34
Violation Description: Failure to submit and maintain complete and current Certification of

ABC UNIFIED SCHOOL DISTRICT (Continued) **1000322166**

Financial Responsibility or other mechanism of financial assurance.
Violation Notes: Returned to compliance on 10/05/2017.
Violation Division: Los Angeles County Department of Public Works
Violation Program: UST
Violation Source: CERS,

Site ID: 2622
Site Name: ABC UNIFIED SCHOOL DIST
Violation Date: 02-05-2019
Citation: 22 CCR 11 66261.7 - California Code of Regulations, Title 22, Chapter 11, Section(s) 66261.7
Violation Description: Failure to manage empty containers greater than 5 gallons in capacity that previously held a hazardous material/waste in accordance with 22 CCR 11 66261.7 including but not limited to the following: (e)(2)By reclaiming its scrap value onsite or shipping the container or inner liner to a person who reclaims its scrap value; or (3) By reconditioning or re manufacturing the container or inner liner onsite for subsequent reuse, or shipping the container or inner liner to a person who reconditions or re-manufactures the container or inner liner; or (4) By shipping the container or inner liner to a supplier or to another intermediate collection location for accumulation prior to managing the container or inner liner pursuant to subsections (e)(2) or (e)(3) of 22 CCR 11 66261.7; or (i) By shipping the container or inner liner back to the supplier for the purpose of being refilled. (f) A container or an inner liner removed from a container larger than five gallons in capacity which is managed pursuant to subsection (e) of 22 CCR 11 66261.7 shall be marked with the date it has been emptied and shall be managed within one year of being emptied.
Violation Notes: Returned to compliance on 06/18/2019. OBSERVATION: Two empty 55 gallon drums under the tarp and at least five 1-gallon paint cans uncovered with dried paint inside were observed in front of the Transportation/Garage area and in the Carpentry/Paint HazWaste Area without proper labels labels. CORRECTIVE ACTION: Empty container is deemed empty if no contents (hazardous materials/hazardous waste) can be poured or drained if the container is held in any orientation (tilted, inverted, etc.). Submit photos/documentation to this department demonstrating that the empty containers listed above have been marked with the words "EMPTY" and the date they were emptied and are being properly managed pursuant to 22 CCR 11 66261.7.
Violation Division: Los Angeles County Fire Department
Violation Program: HW
Violation Source: CERS,

Site ID: 2622
Site Name: ABC UNIFIED SCHOOL DIST
Violation Date: 10-23-2018
Citation: 23 CCR 16 2712(b)(1)(G) - California Code of Regulations, Title 23, Chapter 16, Section(s) 2712(b)(1)(G)
Violation Description: Failure to comply with one or more of the following overfill prevention equipment requirements: Alert the transfer operator when the tank is 90 percent full by restricting the flow into the tank or triggering an audible and visual alarm; or Restrict delivery of flow to the tank at least 30 minutes before the tank overfills, provided the restriction occurs when the tank is filled to no more than 95 percent of capacity; and activate an audible alarm at least five minutes before the tank overfills; or Provide positive shut-off of

ABC UNIFIED SCHOOL DISTRICT (Continued) **1000322166**

flow to the tank when the tank is filled to no more than 95 percent of capacity; or Provide positive shut-off of flow to the tank so that none of the fittings located on the top of the tank are exposed to product due to overfilling. Install/retrofit overfill prevention equipment that does not use flow restrictors on vent piping to meet overfill prevention equipment requirements when the overfill prevention equipment is installed, repaired, or replaced on and after October 1, 2018. For USTs installed before October 1, 2018, perform an inspection by October 13, 2018 and every 36 months thereafter. For USTs installed on and after October 1, 2018, perform an inspection at installation and every 36 months thereafter. Inspected within 30 days after a repair to the overfill prevention equipment. Inspected using an applicable manufacturer guidelines, industry codes, engineering standards, or a method approved by a professional engineer. Inspected by a certified UST service technician. Maintain records of overfill prevention equipment inspection for 36 months.

Violation Notes: Returned to compliance on 08/21/2020. (1)UST INFO CORRECTIONS IN CERS REQD;(2)UST OVFL INSPECTION NOT PERFORMED BEFORE 10/13/18;3)UST DSL FILL, GAS VAPOR BKTS FAILED TEST
Violation Division: Los Angeles County Department of Public Works
Violation Program: UST
Violation Source: CERS,

Site ID: 2622
Site Name: ABC UNIFIED SCHOOL DIST
Violation Date: 02-18-2016
Citation: 40 CFR 1 265.173 - U.S. Code of Federal Regulations, Title 40, Chapter 1, Section(s) 265.173
Violation Description: Failure to properly close hazardous waste containers when not in active use.
Violation Notes: Returned to compliance on 02/18/2016. OBSERVATION: Observed six 5-gallon containers of water based waste paint storing without any covers. All hazardous waste containers shall be closed at all times except when adding or removing waste. CORRECTIVE ACTION: Immediately close these containers and ensure all hazardous waste containers are closed when not adding or removing waste. Violation corrected at the time of inspection.
Violation Division: Los Angeles County Fire Department
Violation Program: HW
Violation Source: CERS,

Site ID: 2622
Site Name: ABC UNIFIED SCHOOL DIST
Violation Date: 10-09-2014
Citation: HSC 6.7 25299 - California Health and Safety Code, Chapter 6.7, Section(s) 25299
Violation Description: Owner/operator make false statements, representation, or certification on an application, record, or other document.
Violation Notes: Returned to compliance on 10/07/2015.
Violation Division: Los Angeles County Department of Public Works
Violation Program: UST
Violation Source: CERS,

Site ID: 2622
Site Name: ABC UNIFIED SCHOOL DIST
Violation Date: 10-13-2016

ABC UNIFIED SCHOOL DISTRICT (Continued) **1000322166**

Citation: 23 CCR 16 2712(f) - California Code of Regulations, Title 23, Chapter 16, Section(s) 2712(f)
Violation Description: Failure to implement the corrections specified in the inspection report within 30 calendar days of receiving an inspection report from either the CUPA or special inspector.
Violation Notes: Returned to compliance on 10/05/2017.
Violation Division: Los Angeles County Department of Public Works
Violation Program: UST
Violation Source: CERS,

Site ID: 2622
Site Name: ABC UNIFIED SCHOOL DIST
Violation Date: 10-23-2018
Citation: HSC 6.7 25292.2(a) - California Health and Safety Code, Chapter 6.7, Section(s) 25292.2(a)
Violation Description: Failure to submit and maintain complete and current Certification of Financial Responsibility or other mechanism of financial assurance.
Violation Notes: Returned to compliance on 08/21/2020. (1)UST INFO CORRECTIONS IN CERS REQD;(2)UST OVFL INSPECTION NOT PERFORMED BEFORE 10/13/18;3)UST DSL FILL, GAS VAPOR BKTS FAILED TEST
Violation Division: Los Angeles County Department of Public Works
Violation Program: UST
Violation Source: CERS,

Site ID: 2622
Site Name: ABC UNIFIED SCHOOL DIST
Violation Date: 02-18-2016
Citation: 22 CCR 12 66262.34(f) - California Code of Regulations, Title 22, Chapter 12, Section(s) 66262.34(f)
Violation Description: Failure to properly label hazardous waste accumulation containers with the following requirements: "Hazardous Waste", name and address of the generator, physical and chemical characteristics of the Hazardous Waste, and starting accumulation date.
Violation Notes: Returned to compliance on 02/18/2016. OBSERVATION: Observed one 55-gallon drum of waste water based paint and one 55-gallon drum of waste solvent based paint being incorrectly labeled as oily absorbent. All hazardous waste containers shall be marked with the following information: 1) the words Hazardous Waste ; 2) name and address of generator; 3) hazardous properties; 4) physical state; 5) composition (contents); 6) accumulation start date. CORRECTIVE ACTION: Immediately label these containers and ensure that all hazardous waste containers are marked with all the required information. Operator re-labeled the drums at the time of inspection.
Violation Division: Los Angeles County Fire Department
Violation Program: HW
Violation Source: CERS,

Site ID: 2622
Site Name: ABC UNIFIED SCHOOL DIST
Violation Date: 05-27-2020
Citation: HSC 6.7 25284 - California Health and Safety Code, Chapter 6.7, Section(s) 25284
Violation Description: Failure to obtain a valid permit to operate from the UPA including but not limited to unpaid permit fees.
Violation Notes: Returned to compliance on 10/16/2020. 1) FAILED 87 FILL SPILL BUCKET AT DRAIN VALVE 2) FAILED 87 VAPOR RECOVERY PIPING CONTAINM. AND UDC 3/4 1) NOTIFICATION# 62781

ABC UNIFIED SCHOOL DISTRICT (Continued) **1000322166**

MISSING DRAIN VALVE REPAIR 2) 121319 RETEST RESULTS NOT SUBMITTED
Violation Division: Los Angeles County Department of Public Works
Violation Program: UST
Violation Source: CERS,

Site ID: 2622
Site Name: ABC UNIFIED SCHOOL DIST
Violation Date: 10-07-2015
Citation: HSC 6.7 25284(a)(3) - California Health and Safety Code, Chapter 6.7, Section(s) 25284(a)(3)
Violation Description: Failure to submit, maintain, or implement an owner/operator written agreement.
Violation Notes: Not reported
Violation Division: Los Angeles County Department of Public Works
Violation Program: UST
Violation Source: CERS,

Site ID: 2622
Site Name: ABC UNIFIED SCHOOL DIST
Violation Date: 03-15-2022
Citation: HSC 6.5 25123.3(h)(1) - California Health and Safety Code, Chapter 6.5, Section(s) 25123.3(h)(1)
Violation Description: Failure to send hazardous waste offsite for treatment, storage, or disposal within 180 days (or 270 days if waste is transported over 200 miles) for a generator who generates less than 1000 kilogram per month if all of the following conditions are met: (1) The quantity of hazardous waste accumulated onsite never exceeds 6,000 kilograms. (2) The generator complies with the requirements of 40 Code of Federal Regulations section 262.34(d), (e) and (f). (3) The generator does not hold acutely hazardous waste or extremely hazardous waste in an amount greater than one kilogram for more than 90 days.
Violation Notes: Returned to compliance on 03/17/2022. OBSERVATION: Owner/Operator is a small quantity generator and failed to send hazardous waste offsite for treatment, storage, or disposal within 180 days (or 270 days if waste is transported over 200 miles), or has failed to comply with the conditions of CCR 66262.34(d) and has stored hazardous waste over 90 days. Observed a 55 gallon drum used to store used absorbent with an accumulation start date of 7/11/2019 CORRECTIVE ACTION: Dispose of hazardous waste that has been stored over the applicable time limit and provide documentation that the violation has been corrected.
Violation Division: Los Angeles County Fire Department
Violation Program: HW
Violation Source: CERS,

Site ID: 2622
Site Name: ABC UNIFIED SCHOOL DIST
Violation Date: 10-23-2018
Citation: 23 CCR 16 2641(h) - California Code of Regulations, Title 23, Chapter 16, Section(s) 2641(h)
Violation Description: Failure to have an approved UST Monitoring Plan.
Violation Notes: Returned to compliance on 08/21/2020. (1)UST INFO CORRECTIONS IN CERS REQD;(2)UST OVFL INSPECTION NOT PERFORMED BEFORE 10/13/18;3)UST DSL FILL, GAS VAPOR BKTS FAILED TEST
Violation Division: Los Angeles County Department of Public Works
Violation Program: UST
Violation Source: CERS,

ABC UNIFIED SCHOOL DISTRICT (Continued) **1000322166**

Site ID: 2622
Site Name: ABC UNIFIED SCHOOL DIST
Violation Date: 10-27-2020
Citation: 23 CCR 16 2641(h) - California Code of Regulations, Title 23, Chapter 16, Section(s) 2641(h)
Violation Description: Failure to have an approved UST Monitoring Plan.
Violation Notes: 1)040920 USED OIL OVFL ALARM NOT ACK 2)CERS
Violation Division: Los Angeles County Department of Public Works
Violation Program: UST
Violation Source: CERS,

Site ID: 2622
Site Name: ABC UNIFIED SCHOOL DIST
Violation Date: 10-27-2020
Citation: 23 CCR 16 2715(a)(1)(B) - California Code of Regulations, Title 23, Chapter 16, Section(s) 2715(a)(1)(B)
Violation Description: Failure to submit the Designated Underground Storage Tank Operator Identification Form within 30 days of installing a UST system or within 30 days of a change in DO.
Violation Notes: 1)040920 USED OIL OVFL ALARM NOT ACK 2)CERS
Violation Division: Los Angeles County Department of Public Works
Violation Program: UST
Violation Source: CERS,

Site ID: 2622
Site Name: ABC UNIFIED SCHOOL DIST
Violation Date: 03-08-2018
Citation: 23 CCR 16 2643(d) - California Code of Regulations, Title 23, Chapter 16, Section(s) 2643(d)
Violation Description: Failure to conduct daily monitoring and maintain written records for single-walled conventional suction systems.
Violation Notes: Returned to compliance on 09/27/2018.
Violation Division: Los Angeles County Department of Public Works
Violation Program: UST
Violation Source: CERS,

Site ID: 2622
Site Name: ABC UNIFIED SCHOOL DIST
Violation Date: 10-27-2020
Citation: 23 CCR 16 2712(i) - California Code of Regulations, Title 23, Chapter 16, Section(s) 2712(i)
Violation Description: Failure to have current UST Monitoring Plan available on site.
Violation Notes: 1)040920 USED OIL OVFL ALARM NOT ACK 2)CERS
Violation Division: Los Angeles County Department of Public Works
Violation Program: UST
Violation Source: CERS,

Site ID: 2622
Site Name: ABC UNIFIED SCHOOL DIST
Violation Date: 02-05-2019
Citation: 22 CCR 23 66273.34 - California Code of Regulations, Title 22, Chapter 23, Section(s) 66273.34
Violation Description: Failure to label or mark each individual or container or the designated area of universal waste as required.

1) Waste batteries shall be marked with "Universal Waste-Battery(ies) .

ABC UNIFIED SCHOOL DISTRICT (Continued) **1000322166**

2)
Mercury containing equipment shall be marked with "Universal Waste
-Mercury-Containing Equipment .

3) Lamps shall be marked with
Universal Waste-Lamp(s) .
4)Each electronic
devices or the container or the designated area shall be marked with
Universal Waste-Electronic Device(s) .

5) Each CRTs or the container or the designated area
shall be marked with "Universal Waste-CRT(s) .

6) CRT glass or
the designated area shall be marked with Universal Waste-CRT glass
.

Violation Notes: Returned to compliance on 06/18/2019. OBSERVATION: Owner/Operator failed to properly label universal waste. Observed the following: - 4 boxes containing used florescent light bulbs located inside the storage shed next to the Grounds area - 2 units of used/discarded monitors/computer screens located inside the storage shed next to the Grounds area - 6 boxes containing used electric bulbs, florescent lights bulbs inside the Admin Building - 2 units of used/discarded monitor/computer screen inside the Admin Bldg - 25 units of used ballast located outside on a pallet next to the Electrical Building CORRECTIVE ACTION: Properly label universal waste: used florescent light bulbs, monitor/computer screen, light bulbs, and used ballasts and submit statement of compliance and/or a photo of the waste labeled properly.
Violation Division: Los Angeles County Fire Department
Violation Program: HW
Violation Source: CERS,

Site ID: 2622
Site Name: ABC UNIFIED SCHOOL DIST
Violation Date: 02-05-2019
Citation: HSC 6.5 25201.16(f) - California Health and Safety Code, Chapter 6.5, Section(s) 25201.16(f)
Violation Description: Failure to comply with the applicable requirements related to accumulation and containment standards for universal waste aerosol cans.
Violation Notes: Returned to compliance on 06/18/2019. OBSERVATION: Non-empty aerosol cans inside the trash bin and improperly stored in the hazwaste storage area. One box containing non-empty aerosol cans in the hazwaste storage area. CORRECTIVE ACTION: Immediately remove the aerosol cannisters from the trash bin and properly store in the designated container. Aerosol cannisters shall be accumulated in a container that is closed, structurally sound and compatible with the contents of the universal waste aerosol can and show no leakage, spillage, or damage that could cause leakage. Submit documentation to the CUPA demonstrating what corrective actions were taken. Operator removed several non-empty/empty aerosol cans from the trash bin and placed in hazwaste storage area for proper disposal.
Violation Division: Los Angeles County Fire Department
Violation Program: HW
Violation Source: CERS,

ABC UNIFIED SCHOOL DISTRICT (Continued) **1000322166**

Site ID: 2622
Site Name: ABC UNIFIED SCHOOL DIST
Violation Date: 10-23-2018
Citation: HSC 6.7 25284, 25286 - California Health and Safety Code, Chapter 6.7, Section(s) 25284, 25286
Violation Description: Failure to submit a complete and accurate application for a permit to operate a UST, or for renewal of the permit.
Violation Notes: Returned to compliance on 08/21/2020. (1)UST INFO CORRECTIONS IN CERS REQD;(2)UST OVFL INSPECTION NOT PERFORMED BEFORE 10/13/18;3)UST DSL FILL, GAS VAPOR BKTS FAILED TEST
Violation Division: Los Angeles County Department of Public Works
Violation Program: UST
Violation Source: CERS,

Site ID: 2622
Site Name: ABC UNIFIED SCHOOL DIST
Violation Date: 12-20-2022
Citation: 23 CCR 16 2712 - California Code of Regulations, Title 23, Chapter 16, Section(s) 2712
Violation Description: Failure to comply with any of the applicable requirements of the permit issued for the operation of the UST system.
Violation Notes: CERS CORRECTIONS:TANK PAGE, MONITORING PLAN,FRCT/CFO EXPIRED 111021

1)CORRECT AND RESUBMIT
Violation Division: Los Angeles County Department of Public Works
Violation Program: UST
Violation Source: CERS,

Site ID: 2622
Site Name: ABC UNIFIED SCHOOL DIST
Violation Date: 10-23-2018
Citation: 23 CCR 16 2716(e) - California Code of Regulations, Title 23, Chapter 16, Section(s) 2716(e)
Violation Description: For designated operator (DO) monthly inspections conducted before October 1, 2018, failure to comply with one or more of the following requirements: Be performed by an ICC certified DO. Inspect monthly alarm history report, check that alarms are documented and responded to appropriately, and attach a copy. Inspect for the presence of liquid/debris in spill containers. Inspect for the presence of liquid/debris in under dispenser containment (UDC) and ensure that the monitoring equipment is positioned correctly. Inspect for liquid or debris in containment sumps where an alarm occurred with no service visit. Check that all testing and maintenance has been completed and documented. Verify that all facility employees have been trained in accordance with 23 CCR 2715(c). For designated operator (DO) 30 day inspections conducted on and after October 1, 2018, failure to conduct the designated UST operator visual inspection at least once every 30 days.
Violation Notes: Returned to compliance on 08/21/2020. (1)UST INFO CORRECTIONS IN CERS REQD;(2)UST OVFL INSPECTION NOT PERFORMED BEFORE 10/13/18;3)UST DSL FILL, GAS VAPOR BKTS FAILED TEST
Violation Division: Los Angeles County Department of Public Works
Violation Program: UST
Violation Source: CERS,

Site ID: 2622
Site Name: ABC UNIFIED SCHOOL DIST

ABC UNIFIED SCHOOL DISTRICT (Continued) **1000322166**

Violation Date: 10-27-2020
Citation: 23 CCR 16 2712 - California Code of Regulations, Title 23, Chapter 16, Section(s) 2712
Violation Description: Failure to comply with any of the applicable requirements of the permit issued for the operation of the UST system.
Violation Notes: 1)040920 USED OIL OVFL ALARM NOT ACK 2)CERS
Violation Division: Los Angeles County Department of Public Works
Violation Program: UST
Violation Source: CERS,

Site ID: 2622
Site Name: ABC UNIFIED SCHOOL DIST
Violation Date: 02-18-2016
Citation: HSC 6.5 25200.14(b)(1) - California Health and Safety Code, Chapter 6.5, Section(s) 25200.14(b)(1)
Violation Description: Failure to submit a Phase I Checklist.
Violation Notes: Returned to compliance on 02/05/2019. OBSERVATION: A Tiered Permitting Phase I Environmental Assessment Checklist (DTSC Form 1151) has not been submitted to the CUPA. An Owner/Operator/Generator is required to complete and file a phase I environmental assessment with the CUPA one year from the date that the facility or generator becomes authorized to operate. CORRECTIVE ACTION: Immediately submit the required Tiered Permitting Phase I Environmental Assessment Checklist to the CUPA.
Violation Division: Los Angeles County Fire Department
Violation Program: PBR
Violation Source: CERS,

Site ID: 2622
Site Name: ABC UNIFIED SCHOOL DIST
Violation Date: 10-23-2018
Citation: 23 CCR 16 2715(a)(2) - California Code of Regulations, Title 23, Chapter 16, Section(s) 2715(a)(2)
Violation Description: Failure to submit the Underground Storage Tank Statement of Understanding and Compliance Form.
Violation Notes: Returned to compliance on 08/21/2020. (1)UST INFO CORRECTIONS IN CERS REQD;(2)UST OVFL INSPECTION NOT PERFORMED BEFORE 10/13/18;3)UST DSL FILL, GAS VAPOR BKTS FAILED TEST
Violation Division: Los Angeles County Department of Public Works
Violation Program: UST
Violation Source: CERS,

Site ID: 2622
Site Name: ABC UNIFIED SCHOOL DIST
Violation Date: 05-27-2020
Citation: 23 CCR 16 2637.1(e) - California Code of Regulations, Title 23, Chapter 16, Section(s) 2637.1(e)
Violation Description: Failure to submit a copy of the spill containment test results on the Spill Container Testing Report Form to the UPA within 30 days after the test.
Violation Notes: Returned to compliance on 10/16/2020. 1) FAILED 87 FILL SPILL BUCKET AT DRAIN VALVE 2) FAILED 87 VAPOR RECOVERY PIPING CONTAINM. AND UDC 3/4 1) NOTIFICATION# 62781 MISSING DRAIN VALVE REPAIR 2) 121319 RETEST RESULTS NOT SUBMITTED
Violation Division: Los Angeles County Department of Public Works
Violation Program: UST

ABC UNIFIED SCHOOL DISTRICT (Continued) **1000322166**

Violation Source: CERS,

Site ID: 2622
Site Name: ABC UNIFIED SCHOOL DIST
Violation Date: 02-05-2019
Citation: 22 CCR 12 66262.11 - California Code of Regulations, Title 22, Chapter 12, Section(s) 66262.11
Violation Description: Failure to determine if wastes generated are hazardous waste by using generator knowledge or applying testing method.
Violation Notes: Returned to compliance on 06/18/2019. OBSERVATION: At the time of inspection, operator did not have documentation available to indicate that a proper waste determination has not been made. Facility uses both oil based paint and water based paint. According to person in charge of the Carpentry/Paint area the used paint booth filters are placed in the trash. No paint booth filters observed in the trash area at the time of inspection. CORRECTIVE ACTION: Submit documentation to the CUPA demonstrating that the used paint booth filters has been properly characterized to determine if it is a hazardous waste. If determined to be hazardous submit a manifest/receipt documenting proper disposal and a statement demonstrating how you will manage it in the future.
Violation Division: Los Angeles County Fire Department
Violation Program: HW
Violation Source: CERS,

Site ID: 2622
Site Name: ABC UNIFIED SCHOOL DIST
Violation Date: 10-06-2021
Citation: 23 CCR 16 2716(e) - California Code of Regulations, Title 23, Chapter 16, Section(s) 2716(e)
Violation Description: For designated operator (DO) monthly inspections conducted before October 1, 2018, failure to comply with one or more of the following requirements: Be performed by an ICC certified DO. Inspect monthly alarm history report, check that alarms are documented and responded to appropriately, and attach a copy. Inspect for the presence of liquid/debris in spill containers. Inspect for the presence of liquid/debris in under dispenser containment (UDC) and ensure that the monitoring equipment is positioned correctly. Inspect for liquid or debris in containment sumps where an alarm occurred with no service visit. Check that all testing and maintenance has been completed and documented. Verify that all facility employees have been trained in accordance with 23 CCR 2715(c). For designated operator (DO) 30 day inspections conducted on and after October 1, 2018, failure to conduct the designated UST operator visual inspection at least once every 30 days.
Violation Notes: 1)87 SPILL BKT DRAIN NOT FUNCTIONAL 2)CERS: TANK PAGE,MON. PLAN,SITE PLAN,FRCT, CFO, OSDO
1)APPLY FOR PERM 2)CORRECT AND RESUBMIT
Violation Division: Los Angeles County Department of Public Works
Violation Program: UST
Violation Source: CERS,

Site ID: 2622
Site Name: ABC UNIFIED SCHOOL DIST
Violation Date: 02-05-2019
Citation: HSC 6.95 25508(a)(1) - California Health and Safety Code, Chapter 6.95, Section(s) 25508(a)(1)

ABC UNIFIED SCHOOL DISTRICT (Continued) **1000322166**

Violation Description: Failure to complete and electronically submit hazardous material inventory information for all reportable hazardous materials on site at or above reportable quantities.
Violation Notes: Returned to compliance on 09/13/2019. OBSERVATION: The Hazardous Materials Inventory submitted to CERS on 3/14/2018 showed duplicate entries for the following: Turf Supreme 16-6-8, Turbine Oil 32, Oil base waste paint, Waste Motor oil. CORRECTIVE ACTION: Log in to CERS via cers.calepa.ca.gov to review and update the duplicate hazardous materials entries, remove any hazardous materials that are no longer stored/handled in the facility, include the hazardous materials handled in the facility that has a quantity at any one time during the reporting year that is equal to, or greater than 55 gallons for materials that are liquids, 500 pounds for solids, or 200 cubic feet for compressed gas.
Violation Division: Los Angeles County Fire Department
Violation Program: HMRRP
Violation Source: CERS,

Site ID: 2622
Site Name: ABC UNIFIED SCHOOL DIST
Violation Date: 10-07-2015
Citation: 23 CCR 16 2712(i) - California Code of Regulations, Title 23, Chapter 16, Section(s) 2712(i)
Violation Description: Failure to maintain on site an approved monitoring plan.
Violation Notes: Not reported
Violation Division: Los Angeles County Department of Public Works
Violation Program: UST
Violation Source: CERS,

Site ID: 2622
Site Name: ABC UNIFIED SCHOOL DIST
Violation Date: 12-20-2022
Citation: 23 CCR 16 2641(h) - California Code of Regulations, Title 23, Chapter 16, Section(s) 2641(h)
Violation Description: Failure to have an approved UST Monitoring Plan.
Violation Notes: CERS CORRECTIONS:TANK PAGE, MONITORING PLAN,FRCT/CFO EXPIRED 111021

1)CORRECT AND RESUBMIT
Violation Division: Los Angeles County Department of Public Works
Violation Program: UST
Violation Source: CERS,

Site ID: 2622
Site Name: ABC UNIFIED SCHOOL DIST
Violation Date: 10-13-2016
Citation: 23 CCR 6.7 25284, 25286 - California Code of Regulations, Title 23, Chapter 6.7, Section(s) 25284, 25286
Violation Description: Failure to submit a complete and accurate application for a permit to operate a UST, or for renewal of the permit.
Violation Notes: Returned to compliance on 10/05/2017.
Violation Division: Los Angeles County Department of Public Works
Violation Program: UST
Violation Source: CERS,

Site ID: 2622
Site Name: ABC UNIFIED SCHOOL DIST
Violation Date: 10-13-2016

ABC UNIFIED SCHOOL DISTRICT (Continued) **1000322166**

Citation:	HSC 6.7 25284 - California Health and Safety Code, Chapter 6.7, Section(s) 25284
Violation Description:	Failure to obtain a valid permit to operate from the CUPA.
Violation Notes:	Returned to compliance on 10/05/2017.
Violation Division:	Los Angeles County Department of Public Works
Violation Program:	UST
Violation Source:	CERS,

Site ID:	2622
Site Name:	ABC UNIFIED SCHOOL DIST
Violation Date:	10-09-2014
Citation:	23 CCR 16 2637(e) - California Code of Regulations, Title 23, Chapter 16, Section(s) 2637(e)
Violation Description:	Failure to submit a copy of the secondary containment test results to the CUPA within 30 days after the test.
Violation Notes:	Returned to compliance on 10/07/2015.
Violation Division:	Los Angeles County Department of Public Works
Violation Program:	UST
Violation Source:	CERS,

Site ID:	2622
Site Name:	ABC UNIFIED SCHOOL DIST
Violation Date:	02-18-2016
Citation:	22 CCR 12 66262.34(d) - California Code of Regulations, Title 22, Chapter 12, Section(s) 66262.34(d)
Violation Description:	Failure to dispose of hazardous waste within 180 days (or 270 if waste is transported over 200 miles) for the generator who generates less than 1000 kilogram per month, but more than 100 kilograms per month.
Violation Notes:	Returned to compliance on 03/10/2016. OBSERVATION: Observed two 55-gallon drums and six 5-gallon containers of water based paint accumulating for more than 180 days at the paint storage room. Facilities who generate less than 1000 kg of hazardous waste per month and do not exceed 6000 kg of waste stored on site at any time may store waste on site up to 180 days. CORRECTIVE ACTION: Immediately contact a licensed hazardous waste hauler to dispose of this waste under manifest and submit a copy of the manifest to the CUPA by 3/19/16.
Violation Division:	Los Angeles County Fire Department
Violation Program:	HW
Violation Source:	CERS,

Site ID:	2622
Site Name:	ABC UNIFIED SCHOOL DIST
Violation Date:	10-11-2019
Citation:	23 CCR 16 2712(f) - California Code of Regulations, Title 23, Chapter 16, Section(s) 2712(f)
Violation Description:	Failure to implement the corrections specified in the inspection report within 30 days of receiving an inspection report from either the UPA or special inspector.
Violation Notes:	Returned to compliance on 10/16/2020. 1)101119 - 87 SPILL BKT FAILED 2)TANK PLOT PLAN 3)OSDO EXPIRED
Violation Division:	Los Angeles County Department of Public Works
Violation Program:	UST
Violation Source:	CERS,

Site ID:	2622
Site Name:	ABC UNIFIED SCHOOL DIST

ABC UNIFIED SCHOOL DISTRICT (Continued) **1000322166**

Violation Date: 10-06-2021
Citation: HSC 6.7 25284.2 - California Health and Safety Code, Chapter 6.7, Section(s) 25284.2
Violation Description: "Failure to meet one or more of the following requirements: Install or maintain a liquid-tight spill container. Have a minimum capacity of five gallons. Have a functional drain valve or other method for the removal of liquid from the spill container. Be resistant to galvanic corrosion. Perform a tightness test at installation, every 12 months thereafter, or within 30 days after a repair to the spill container. Tested using applicable manufacturer guidelines, industry codes, engineering standards, or a method approved by a professional engineer. Tested by a certified UST service technician. Maintain records of spill containment testing for 36 months. "
Violation Notes: 1)87 SPILL BKT DRAIN NOT FUNCTIONAL 2)CERS: TANK PAGE,MON. PLAN,SITE PLAN,FRCT, CFO, OSDO
1)APPLY FOR PERM 2)CORRECT AND RESUBMIT
Violation Division: Los Angeles County Department of Public Works
Violation Program: UST
Violation Source: CERS,

Site ID: 2622
Site Name: ABC UNIFIED SCHOOL DIST
Violation Date: 10-07-2015
Citation: HSC 6.7 25292(e) - California Health and Safety Code, Chapter 6.7, Section(s) 25292(e)
Violation Description: Failure to maintain secondary containment, as evidenced by failure of secondary containment testing.
Violation Notes: Not reported
Violation Division: Los Angeles County Department of Public Works
Violation Program: UST
Violation Source: CERS,

Site ID: 2622
Site Name: ABC UNIFIED SCHOOL DIST
Violation Date: 12-20-2022
Citation: 23 CCR 16 2712(f) - California Code of Regulations, Title 23, Chapter 16, Section(s) 2712(f)
Violation Description: Failure to implement the corrections specified in the inspection report within 30 days of receiving an inspection report from either the UPA or special inspector.
Violation Notes: CERS CORRECTIONS:TANK PAGE, MONITORING PLAN,FRCT/CFO EXPIRED 111021

1)CORRECT AND RESUBMIT
Violation Division: Los Angeles County Department of Public Works
Violation Program: UST
Violation Source: CERS,

Site ID: 2622
Site Name: ABC UNIFIED SCHOOL DIST
Violation Date: 10-05-2017
Citation: 23 CCR 16 2643(d) - California Code of Regulations, Title 23, Chapter 16, Section(s) 2643(d)
Violation Description: Failure to conduct daily monitoring and maintain written records for single-walled conventional suction systems.
Violation Notes: Returned to compliance on 08/24/2020. CERS- TK INFRO, FRCT, CFO LETTER. LINE TESTING EVERY 3 YEARS ON NEW OIL TANK METAL SUCTION PIPE

ABC UNIFIED SCHOOL DISTRICT (Continued) **1000322166**

IN CONTACT WITH BACKFILL. CERS. UPGRADE SUCTION PIPE ON NEW OIL TANK.

Violation Division: Los Angeles County Department of Public Works
Violation Program: UST
Violation Source: CERS,

Site ID: 2622
Site Name: ABC UNIFIED SCHOOL DIST
Violation Date: 10-23-2018
Citation: HSC 6.7 25284.2 - California Health and Safety Code, Chapter 6.7, Section(s) 25284.2
Violation Description: "Failure to meet one or more of the following requirements: Install or maintain a liquid-tight spill container. Have a minimum capacity of five gallons. Have a functional drain valve or other method for the removal of liquid from the spill container. Be resistant to galvanic corrosion. Perform a tightness test at installation, every 12 months thereafter, or within 30 days after a repair to the spill container. Tested using applicable manufacturer guidelines, industry codes, engineering standards, or a method approved by a professional engineer. Tested by a certified UST service technician. Maintain records of spill containment testing for 36 months. "
Violation Notes: Returned to compliance on 08/21/2020. (1)UST INFO CORRECTIONS IN CERS REQD;(2)UST OVFL INSPECTION NOT PERFORMED BEFORE 10/13/18;3)UST DSL FILL, GAS VAPOR BKTS FAILED TEST
Violation Division: Los Angeles County Department of Public Works
Violation Program: UST
Violation Source: CERS,

Site ID: 2622
Site Name: ABC UNIFIED SCHOOL DIST
Violation Date: 05-27-2020
Citation: 23 CCR 16 2712 - California Code of Regulations, Title 23, Chapter 16, Section(s) 2712
Violation Description: Failure to comply with any of the applicable requirements of the permit issued for the operation of the UST system.
Violation Notes: Returned to compliance on 10/16/2020. 1) FAILED 87 FILL SPILL BUCKET AT DRAIN VALVE 2) FAILED 87 VAPOR RECOVERY PIPING CONTAINM. AND UDC 3/4 1) NOTIFICATION# 62781 MISSING DRAIN VALVE REPAIR 2) 121319 RETEST RESULTS NOT SUBMITTED
Violation Division: Los Angeles County Department of Public Works
Violation Program: UST
Violation Source: CERS,

Site ID: 2622
Site Name: ABC UNIFIED SCHOOL DIST
Violation Date: 10-06-2021
Citation: HSC 6.7 25284, 25286 - California Health and Safety Code, Chapter 6.7, Section(s) 25284, 25286
Violation Description: Failure to submit a complete and accurate application for a permit to operate a UST, or for renewal of the permit.
Violation Notes: 1)87 SPILL BKT DRAIN NOT FUNCTIONAL 2)CERS: TANK PAGE,MON. PLAN,SITE PLAN,FRCT, CFO, OSDO
1)APPLY FOR PERM 2)CORRECT AND RESUBMIT
Violation Division: Los Angeles County Department of Public Works
Violation Program: UST

ABC UNIFIED SCHOOL DISTRICT (Continued) **1000322166**

Violation Source: CERS,

Site ID: 2622
Site Name: ABC UNIFIED SCHOOL DIST
Violation Date: 10-23-2018
Citation: 23 CCR 16 2641(h) - California Code of Regulations, Title 23, Chapter 16, Section(s) 2641(h)
Violation Description: Failure to have an approved UST Response Plan.
Violation Notes: Returned to compliance on 08/21/2020. (1)UST INFO CORRECTIONS IN CERS REQD;(2)UST OVFL INSPECTION NOT PERFORMED BEFORE 10/13/18;3)UST DSL FILL, GAS VAPOR BKTS FAILED TEST
Violation Division: Los Angeles County Department of Public Works
Violation Program: UST
Violation Source: CERS,

Site ID: 2622
Site Name: ABC UNIFIED SCHOOL DIST
Violation Date: 12-20-2022
Citation: HSC 6.7 25284 - California Health and Safety Code, Chapter 6.7, Section(s) 25284
Violation Description: Failure to obtain a valid permit to operate from the UPA including but not limited to unpaid permit fees.
Violation Notes: CERS CORRECTIONS:TANK PAGE, MONITORING PLAN,FRCT/CFO EXPIRED 111021

1)CORRECT AND RESUBMIT
Violation Division: Los Angeles County Department of Public Works
Violation Program: UST
Violation Source: CERS,

Site ID: 2622
Site Name: ABC UNIFIED SCHOOL DIST
Violation Date: 10-05-2017
Citation: 23 CCR 16 2638(d) - California Code of Regulations, Title 23, Chapter 16, Section(s) 2638(d)
Violation Description: Failure to submit the Annual Monitoring System Certification Form to the CUPA within 30 days of completion of the test.
Violation Notes: Returned to compliance on 08/24/2020. CERS- TK INFRO, FRCT, CFO LETTER. LINE TESTING EVERY 3 YEARS ON NEW OIL TANK METAL SUCTION PIPE IN CONTACT WITH BACKFILL. CERS. UPGRADE SUCTION PIPE ON NEW OIL TANK.
Violation Division: Los Angeles County Department of Public Works
Violation Program: UST
Violation Source: CERS,

Site ID: 2622
Site Name: ABC UNIFIED SCHOOL DIST
Violation Date: 10-07-2015
Citation: HSC 6.75 25299.30-25299.34 - California Health and Safety Code, Chapter 6.75, Section(s) 25299.30-25299.34
Violation Description: Failure to submit and maintain complete and current Certification of Financial Responsibility or other mechanism of financial assurance.
Violation Notes: Not reported
Violation Division: Los Angeles County Department of Public Works
Violation Program: UST
Violation Source: CERS,

Site ID: 2622

ABC UNIFIED SCHOOL DISTRICT (Continued) **1000322166**

Site Name: ABC UNIFIED SCHOOL DIST
Violation Date: 10-11-2019
Citation: 23 CCR 16 2665(b) - California Code of Regulations, Title 23, Chapter 16, Section(s) 2665(b)
Violation Description: "Failure to submit a copy of the overfill prevention equipment inspection results on the Overfill Prevention Equipment Inspection Report Form to the UPA within 30 days after the inspection. "
Violation Notes: Returned to compliance on 10/16/2020. 1)101119 - 87 SPILL BKT FAILED 2)TANK PLOT PLAN 3)OSDO EXPIRED
Violation Division: Los Angeles County Department of Public Works
Violation Program: UST
Violation Source: CERS,

Site ID: 2622
Site Name: ABC UNIFIED SCHOOL DIST
Violation Date: 10-06-2021
Citation: 23 CCR 16 2712(b)(2) - California Code of Regulations, Title 23, Chapter 16, Section(s) 2712(b)(2)
Violation Description: Failure to maintain monitoring records for release detection and/or maintain records of appropriate follow-up actions.
Violation Notes: 1)87 SPILL BKT DRAIN NOT FUNCTIONAL 2)CERS: TANK PAGE,MON. PLAN,SITE PLAN,FRCT, CFO, OSDO
1)APPLY FOR PERM 2)CORRECT AND RESUBMIT
Violation Division: Los Angeles County Department of Public Works
Violation Program: UST
Violation Source: CERS,

Site ID: 2622
Site Name: ABC UNIFIED SCHOOL DIST
Violation Date: 10-06-2021
Citation: HSC 6.7 25292.2(a) - California Health and Safety Code, Chapter 6.7, Section(s) 25292.2(a)
Violation Description: Failure to submit and maintain complete and current Certification of Financial Responsibility or other mechanism of financial assurance.
Violation Notes: 1)87 SPILL BKT DRAIN NOT FUNCTIONAL 2)CERS: TANK PAGE,MON. PLAN,SITE PLAN,FRCT, CFO, OSDO
1)APPLY FOR PERM 2)CORRECT AND RESUBMIT
Violation Division: Los Angeles County Department of Public Works
Violation Program: UST
Violation Source: CERS,

Site ID: 2622
Site Name: ABC UNIFIED SCHOOL DIST
Violation Date: 10-23-2018
Citation: 23 CCR 16 2712(i) - California Code of Regulations, Title 23, Chapter 16, Section(s) 2712(i)
Violation Description: Failure to retain a copy of the permit to operate at the facility.
Violation Notes: Returned to compliance on 08/21/2020. (1)UST INFO CORRECTIONS IN CERS REQD;(2)UST OVFL INSPECTION NOT PERFORMED BEFORE 10/13/18;3)UST DSL FILL, GAS VAPOR BKTS FAILED TEST
Violation Division: Los Angeles County Department of Public Works
Violation Program: UST
Violation Source: CERS,

Site ID: 2622
Site Name: ABC UNIFIED SCHOOL DIST
Violation Date: 10-23-2018

ABC UNIFIED SCHOOL DISTRICT (Continued) **1000322166**

Citation: HSC 6.7 25284 - California Health and Safety Code, Chapter 6.7, Section(s) 25284
Violation Description: Failure to obtain a valid permit to operate from the UPA including but not limited to unpaid permit fees.
Violation Notes: Returned to compliance on 08/21/2020. (1)UST INFO CORRECTIONS IN CERS REQD;(2)UST OVFL INSPECTION NOT PERFORMED BEFORE 10/13/18;3)UST DSL FILL, GAS VAPOR BKTS FAILED TEST
Violation Division: Los Angeles County Department of Public Works
Violation Program: UST
Violation Source: CERS,

Site ID: 2622
Site Name: ABC UNIFIED SCHOOL DIST
Violation Date: 02-18-2016
Citation: 22 CCR 12 66262.40(a) - California Code of Regulations, Title 22, Chapter 12, Section(s) 66262.40(a)
Violation Description: Failure to maintain uniform hazardous waste manifest, consolidated manifest, or bills of lading copies for three years.
Violation Notes: Returned to compliance on 02/24/2016. OBSERVATION: Copies of hazardous waste disposal records for waste antifreeze for 2015, 2014 and 2013 were not found on site. Hazardous waste generators shall retain copies of all manifests signed off by the disposal facility and all receipts used in a consolidated manifesting procedure on site for three years and have them readily available for review. CORRECTIVE ACTION: Immediately locate a copy of all manifests and receipts for the last three years, maintain them on site, and submit copies to the CUPA by 3/19/16.
Violation Division: Los Angeles County Fire Department
Violation Program: HW
Violation Source: CERS,

Site ID: 2622
Site Name: ABC UNIFIED SCHOOL DIST
Violation Date: 10-06-2021
Citation: 23 CCR 16 2641(h) - California Code of Regulations, Title 23, Chapter 16, Section(s) 2641(h)
Violation Description: Failure to submit or maintain a current facility plot plan.
Violation Notes: 1)87 SPILL BKT DRAIN NOT FUNCTIONAL 2)CERS: TANK PAGE,MON. PLAN,SITE PLAN,FRCT, CFO, OSDO
1)APPLY FOR PERM 2)CORRECT AND RESUBMIT
Violation Division: Los Angeles County Department of Public Works
Violation Program: UST
Violation Source: CERS,

Site ID: 2622
Site Name: ABC UNIFIED SCHOOL DIST
Violation Date: 05-27-2020
Citation: 23 CCR 16 2712(b)(2) - California Code of Regulations, Title 23, Chapter 16, Section(s) 2712(b)(2)
Violation Description: Failure to maintain monitoring records for release detection and/or maintain records of appropriate follow-up actions.
Violation Notes: Returned to compliance on 10/16/2020. 1) FAILED 87 FILL SPILL BUCKET AT DRAIN VALVE 2) FAILED 87 VAPOR RECOVERY PIPING CONTAINM. AND UDC 3/4 1) NOTIFICATION# 62781 MISSING DRAIN VALVE REPAIR 2) 121319 RETEST RESULTS NOT SUBMITTED
Violation Division: Los Angeles County Department of Public Works

ABC UNIFIED SCHOOL DISTRICT (Continued) **1000322166**

Violation Program: UST
Violation Source: CERS,

Site ID: 2622
Site Name: ABC UNIFIED SCHOOL DIST
Violation Date: 10-06-2021
Citation: 23 CCR 16 2715(a)(1)(B) - California Code of Regulations, Title 23, Chapter 16, Section(s) 2715(a)(1)(B)
Violation Description: Failure to submit the Designated Underground Storage Tank Operator Identification Form within 30 days of installing a UST system or within 30 days of a change in DO.
Violation Notes: 1)87 SPILL BKT DRAIN NOT FUNCTIONAL 2)CERS: TANK PAGE,MON. PLAN,SITE PLAN,FRCT, CFO, OSDO
1)APPLY FOR PERM 2)CORRECT AND RESUBMIT
Violation Division: Los Angeles County Department of Public Works
Violation Program: UST
Violation Source: CERS,

Site ID: 2622
Site Name: ABC UNIFIED SCHOOL DIST
Violation Date: 10-11-2019
Citation: 23 CCR 16 2712 - California Code of Regulations, Title 23, Chapter 16, Section(s) 2712
Violation Description: Failure to comply with any of the applicable requirements of the permit issued for the operation of the UST system.
Violation Notes: Returned to compliance on 10/16/2020. 1)101119 - 87 SPILL BKT FAILED 2)TANK PLOT PLAN 3)OSDO EXPIRED
Violation Division: Los Angeles County Department of Public Works
Violation Program: UST
Violation Source: CERS,

Site ID: 2622
Site Name: ABC UNIFIED SCHOOL DIST
Violation Date: 07-12-2021
Citation: 23 CCR 16 2712(i) - California Code of Regulations, Title 23, Chapter 16, Section(s) 2712(i)
Violation Description: Failure to have current UST Monitoring Plan available on site.
Violation Notes: 1)040920 USED OIL OVFL ALARM NOT ACK 2)CERS

1)ACK ALL FUTURE ALARMS 2)CORRECT AND RESUBMIT
Violation Division: Los Angeles County Department of Public Works
Violation Program: UST
Violation Source: CERS,

Evaluation:
Eval General Type: Compliance Evaluation Inspection
Eval Date: 10-23-2018
Violations Found: Yes
Eval Type: Routine done by local agency
Eval Notes: NOVC:1)UST INFO CORRECTIONS IN CERS REQD;2)UST OVFL INSPECTION NOT PERFORMED BEFORE 10/13/18;3)UST DSL FILL, GAS VAPOR BKTS FAILED TEST
Eval Division: Los Angeles County Department of Public Works
Eval Program: UST
Eval Source: CERS,

Eval General Type: Other/Unknown
Eval Date: 11-01-2018

ABC UNIFIED SCHOOL DISTRICT (Continued) **1000322166**

Violations Found: No
Eval Type: Other, not routine, done by local agency
Eval Notes: TWO(2) SOIL SAMPLES TAKEN UNDERNEATH UST INVERT, 17FT BELOW CONCRETE FINISH, OVER 8FT OF PEA GRAVEL UNDERNEATH UST INVERT, APPEARED CLEAN
Eval Division: Los Angeles County Department of Public Works
Eval Program: UST
Eval Source: CERS,

Eval General Type: Other/Unknown
Eval Date: 11-22-2019
Violations Found: No
Eval Type: Other, not routine, done by local agency
Eval Notes: 11/22/2019 C Nugas CERS review revealed submittal dated 9/13/2019 site map have been updated and inventory updated. NOV abated.
Eval Division: Los Angeles County Fire Department
Eval Program: HMRRP
Eval Source: CERS,

Eval General Type: Compliance Evaluation Inspection
Eval Date: 02-05-2019
Violations Found: Yes
Eval Type: Routine done by local agency
Eval Notes: JOHN W. EDDY SUPERVISOR OF GROUNDS & BUILDINGS
Eval Division: Los Angeles County Fire Department
Eval Program: PBR
Eval Source: CERS,

Eval General Type: Compliance Evaluation Inspection
Eval Date: 02-18-2016
Violations Found: Yes
Eval Type: Routine done by local agency
Eval Notes: Robert Kay, Facility and Maintenance Manager
Eval Division: Los Angeles County Fire Department
Eval Program: HW
Eval Source: CERS,

Eval General Type: Compliance Evaluation Inspection
Eval Date: 02-18-2016
Violations Found: Yes
Eval Type: Routine done by local agency
Eval Notes: Robert Kay, Facility and Maintenance Manager
Eval Division: Los Angeles County Fire Department
Eval Program: PBR
Eval Source: CERS,

Eval General Type: Other/Unknown
Eval Date: 04-21-2022
Violations Found: No
Eval Type: Other, not routine, done by local agency
Eval Notes: In office follow up review. Routine inspection conducted on 3/15/2022 Comply by date 4/14/2022
Eval Division: Los Angeles County Fire Department
Eval Program: HW
Eval Source: CERS,

Eval General Type: Other/Unknown
Eval Date: 04-22-2014

ABC UNIFIED SCHOOL DISTRICT (Continued) **1000322166**

Violations Found: No
Eval Type: Other, not routine, done by local agency
Eval Notes: Partial compliance. Email sent to consultant and six others
Eval Division: Los Angeles County Fire Department
Eval Program: HW
Eval Source: CERS,

Eval General Type: Other/Unknown
Eval Date: 05-02-2014
Violations Found: No
Eval Type: Other, not routine, done by local agency
Eval Notes: Not reported
Eval Division: Los Angeles County Fire Department
Eval Program: HW
Eval Source: CERS,

Eval General Type: Other/Unknown
Eval Date: 05-27-2020
Violations Found: Yes
Eval Type: Other, not routine, done by local agency
Eval Notes: 1) NOVC TO PERMIT/REPAIR/RETEST, SUBMIT WORK ORDER
Eval Division: Los Angeles County Department of Public Works
Eval Program: UST
Eval Source: CERS,

Eval General Type: Other/Unknown
Eval Date: 01-08-2014
Violations Found: Yes
Eval Type: Other, not routine, done by local agency
Eval Notes: Inspected by J. Rooney Consent given by Dalbert Campos
Eval Division: Los Angeles County Fire Department
Eval Program: HW
Eval Source: CERS,

Eval General Type: Compliance Evaluation Inspection
Eval Date: 02-05-2019
Violations Found: Yes
Eval Type: Routine done by local agency
Eval Notes: JOHN EDDY SUPERVISOR GROUND & BUILDINGS
Eval Division: Los Angeles County Fire Department
Eval Program: HW
Eval Source: CERS,

Eval General Type: Compliance Evaluation Inspection
Eval Date: 02-18-2016
Violations Found: Yes
Eval Type: Routine done by local agency
Eval Notes: Robert Kay, Facility and Maintenance Manager
Eval Division: Los Angeles County Fire Department
Eval Program: HMRRP
Eval Source: CERS,

Eval General Type: Other/Unknown
Eval Date: 03-07-2019
Violations Found: No
Eval Type: Other, not routine, done by local agency
Eval Notes: 3/7/2019 C Nugas Violation items noted on NOV dated 2/18/2016

ABC UNIFIED SCHOOL DISTRICT (Continued) **1000322166**

superseded by 001 conducted on 2/5/2019
Eval Division: Los Angeles County Fire Department
Eval Program: HMRRP
Eval Source: CERS,

Eval General Type: Other/Unknown
Eval Date: 03-08-2018
Violations Found: Yes
Eval Type: Other, not routine, done by local agency
Eval Notes: HAS SUCTION SINGLEWALL METAL PRODUCT PIPE WITH BLACK TAPE WRAPPED AT CONCRETE SURFACE ON NEW OIL TANK 1000GAL.TESTED WITH MAGNET /PICTURE
Eval Division: Los Angeles County Department of Public Works
Eval Program: UST
Eval Source: CERS,

Eval General Type: Compliance Evaluation Inspection
Eval Date: 03-15-2022
Violations Found: No
Eval Type: Routine done by local agency
Eval Notes: JOHN EDDY, GROUNDS & BUILDING SUPERVISOR MANUEL J COLUNGA, GROUNDS & BUILDING SUPERVISOR
Eval Division: Los Angeles County Fire Department
Eval Program: HHW
Eval Source: CERS,

Eval General Type: Other/Unknown
Eval Date: 03-22-2018
Violations Found: No
Eval Type: Other, not routine, done by local agency
Eval Notes: NOVC ISSUED TO IMMEDITATELY STOP USE OF NEW OIL SUCTION PIPING AND REMOVE CONTENTS OF TANK.OBTAIN PERMIT FROM HQ. PIPE CLSR/ TK-?.
Eval Division: Los Angeles County Department of Public Works
Eval Program: UST
Eval Source: CERS,

Eval General Type: Other/Unknown
Eval Date: 01-08-2014
Violations Found: No
Eval Type: Other, not routine, done by local agency
Eval Notes: Inspected by J. Rooney Consent given by Dalbert Campos
Eval Division: Los Angeles County Fire Department
Eval Program: PBR
Eval Source: CERS,

Eval General Type: Compliance Evaluation Inspection
Eval Date: 02-05-2019
Violations Found: Yes
Eval Type: Routine done by local agency
Eval Notes: JOHN EDDY SUPERVISOR GROUND & BUILDINGS
Eval Division: Los Angeles County Fire Department
Eval Program: HMRRP
Eval Source: CERS,

Eval General Type: Compliance Evaluation Inspection
Eval Date: 03-15-2022
Violations Found: No
Eval Type: Routine done by local agency

ABC UNIFIED SCHOOL DISTRICT (Continued) **1000322166**

Eval Notes: JOHN EDDY, GROUNDS & BUILDING SUPERVISOR MANUEL J COLUNGA, GROUNDS & BUILDING SUPERVISOR
Eval Division: Los Angeles County Fire Department
Eval Program: HMRRP
Eval Source: CERS,

Eval General Type: Other/Unknown
Eval Date: 04-28-2022
Violations Found: No
Eval Type: Other, not routine, done by local agency
Eval Notes: In office follow up review. Routine inspection report dated 3/15/2022 Comply date 4/14/2022
Eval Division: Los Angeles County Fire Department
Eval Program: HW
Eval Source: CERS,

Eval General Type: Compliance Evaluation Inspection
Eval Date: 06-18-2019
Violations Found: No
Eval Type: Routine done by local agency
Eval Notes: JOHN EDDY GROUNDS AND BUILDING SUPERVISOR
Eval Division: Los Angeles County Fire Department
Eval Program: HW
Eval Source: CERS,

Eval General Type: Other/Unknown
Eval Date: 07-12-2021
Violations Found: Yes
Eval Type: Other, not routine, done by local agency
Eval Notes: NOVC:1)040920 ALARM ON USED OIL OVFL NOT ACK 2)CERS
Eval Division: Los Angeles County Department of Public Works
Eval Program: UST
Eval Source: CERS,

Eval General Type: Compliance Evaluation Inspection
Eval Date: 10-06-2021
Violations Found: Yes
Eval Type: Routine done by local agency
Eval Notes: 1)87 SPILL BKT DRAIN NOT FUNCTIONAL 2)CERS:TANK PAGE,MON. PLAN,SITE 'PLAN,FRCT, CFO, OSDO
Eval Division: Los Angeles County Department of Public Works
Eval Program: UST
Eval Source: CERS,

Eval General Type: Compliance Evaluation Inspection
Eval Date: 10-07-2015
Violations Found: Yes
Eval Type: Routine done by local agency
Eval Notes: NOVC:(1)OSDO DATED 09/12/13 INCOMPLETE;(2)UPDATE FRCT + CFO LETTER; (3)W/O UST HLA SNSR(420) FAILED;(4)NEW OIL OVERSPILL BKT FAILED TEST
Eval Division: Los Angeles County Department of Public Works
Eval Program: UST
Eval Source: CERS,

Eval General Type: Compliance Evaluation Inspection
Eval Date: 10-09-2014
Violations Found: Yes

ABC UNIFIED SCHOOL DISTRICT (Continued) **1000322166**

Eval Type: Routine done by local agency
Eval Notes: NOVC-FAILED TO TEST NEW OIL,WASTE OIL SCTR 9/12/13.FAILED TO OBTAIN PERMIT FOR W/OIL BUCKET REPLACED 8/13.NEED PERMT TO REPLACE NEW OIL
Eval Division: Los Angeles County Department of Public Works
Eval Program: UST
Eval Source: CERS,

Eval General Type: Compliance Evaluation Inspection
Eval Date: 10-27-2020
Violations Found: Yes
Eval Type: Routine done by local agency
Eval Notes: NOVC:1)040920 ALARM ON USED OIL OVFL NOT ACK 2)CERS
Eval Division: Los Angeles County Department of Public Works
Eval Program: UST
Eval Source: CERS,

Eval General Type: Other/Unknown
Eval Date: 12-06-2019
Violations Found: No
Eval Type: Other, not routine, done by local agency
Eval Notes: CERS submittal dated 9/13/2019 showed an updated site map with evacuation staging area, emergency response and drainage and an updated HM Inventory. Violations noted on Inspection Report dated 2/5/2019 are abated.
Eval Division: Los Angeles County Fire Department
Eval Program: HMRRP
Eval Source: CERS,

Eval General Type: Other/Unknown
Eval Date: 03-20-2019
Violations Found: No
Eval Type: Other, not routine, done by local agency
Eval Notes: 3/20/2019 C Nugas Violation noted on NOV dated 2/18/2016 superseded with 001 conducted on 2/5/2019
Eval Division: Los Angeles County Fire Department
Eval Program: HMRRP
Eval Source: CERS,

Eval General Type: Other/Unknown
Eval Date: 06-06-2017
Violations Found: No
Eval Type: Other, not routine, done by local agency
Eval Notes: Not reported
Eval Division: Los Angeles County Fire Department
Eval Program: HMRRP
Eval Source: CERS,

Eval General Type: Compliance Evaluation Inspection
Eval Date: 06-18-2019
Violations Found: No
Eval Type: Routine done by local agency
Eval Notes: JOHN EDDY GROUNDS AND BUILDING SUPERVISOR
Eval Division: Los Angeles County Fire Department
Eval Program: HMRRP
Eval Source: CERS,

Eval General Type: Other/Unknown

ABC UNIFIED SCHOOL DISTRICT (Continued) **1000322166**

Eval Date: 08-14-2019
Violations Found: No
Eval Type: Other, not routine, done by local agency
Eval Notes: 8/14/2019 C Nugas Telephone conversation with Steve Richards, he stated that he will contact their contractor to update the map and inventory. He requested to send the report again to him. Resent the reports to Mr Richards and Mr Eddy.
Eval Division: Los Angeles County Fire Department
Eval Program: HMRRP
Eval Source: CERS,

Eval General Type: Compliance Evaluation Inspection
Eval Date: 10-05-2017
Violations Found: Yes
Eval Type: Routine done by local agency
Eval Notes: NOVC FOR CERS, LINE TESTING EVERY 3 YRS FOR NEW OIL TANK SUCTION PIPING.
Eval Division: Los Angeles County Department of Public Works
Eval Program: UST
Eval Source: CERS,

Eval General Type: Other/Unknown
Eval Date: 01-08-2014
Violations Found: No
Eval Type: Other, not routine, done by local agency
Eval Notes: Inspected by J. Rooney Consent given by Dalbert Campos
Eval Division: Los Angeles County Fire Department
Eval Program: HMRRP
Eval Source: CERS,

Eval General Type: Compliance Evaluation Inspection
Eval Date: 03-15-2022
Violations Found: Yes
Eval Type: Routine done by local agency
Eval Notes: JOHN EDDY, GROUNDS & BUILDING SUPERVISOR MANUEL J COLUNGA, GROUNDS & BUILDING SUPERVISOR
Eval Division: Los Angeles County Fire Department
Eval Program: HW
Eval Source: CERS,

Eval General Type: Other/Unknown
Eval Date: 03-20-2019
Violations Found: No
Eval Type: Other, not routine, done by local agency
Eval Notes: 3/20/2019 C Nugas Violation noted on NOV dated 2/18/2016 superseded with 001 conducted on 2/5/2019
Eval Division: Los Angeles County Fire Department
Eval Program: PBR
Eval Source: CERS,

Eval General Type: Compliance Evaluation Inspection
Eval Date: 10-11-2019
Violations Found: Yes
Eval Type: Routine done by local agency
Eval Notes: 1)101119 - 87 SPILL BKT FAILED 2)TANK PLOT PLAN,CERS 3)OSDO EXPIRED IN CERS
Eval Division: Los Angeles County Department of Public Works

ABC UNIFIED SCHOOL DISTRICT (Continued) **1000322166**

Eval Program: UST
Eval Source: CERS,

Eval General Type: Compliance Evaluation Inspection
Eval Date: 10-13-2016
Violations Found: Yes
Eval Type: Routine done by local agency
Eval Notes: NOVC: 1.FAILED DSL TK ANN VR420; CERS INACCURATE: 2.FAC PG 3.TK PG 4.TK PLOT PLAN 5.FRCT 6.CFO LETTER 7.OSDO 8.MP
Eval Division: Los Angeles County Department of Public Works
Eval Program: UST
Eval Source: CERS,

Eval General Type: Compliance Evaluation Inspection
Eval Date: 12-20-2022
Violations Found: Yes
Eval Type: Routine done by local agency
Eval Notes: CERS CORRECTIONS:TANK PAGE, MONITORING PLAN,FRCT/CFO EXPIRED 111021
Eval Division: Los Angeles County Department of Public Works
Eval Program: UST
Eval Source: CERS,

Coordinates:
Site ID: 2622
Facility Name: ABC UNIFIED SCHOOL DIST
Env Int Type Code: HWG
Program ID: 10278964
Coord Name: Not reported
Ref Point Type Desc: Center of a facility or station.,
Latitude: 33.869420
Longitude: -118.080520

Affiliation:
Affiliation Type Desc: CUPA District
Entity Name: Los Angeles County Fire
Entity Title: Not reported
Affiliation Address: 5825 Rickenbacker Road
Affiliation City: Commerce
Affiliation State: CA
Affiliation Country: Not reported
Affiliation Zip: 90040-3027
Affiliation Phone: (323) 890-4000,

Affiliation Type Desc: Environmental Contact
Entity Name: TOAN NGUYEN
Entity Title: CHIEF FINANCIAL OFFICER
Affiliation Address: Not reported
Affiliation City: Not reported
Affiliation State: Not reported
Affiliation Country: Not reported
Affiliation Zip: Not reported
Affiliation Phone: ,

Affiliation Type Desc: Legal Owner
Entity Name: ABC UNIFIED SCHOOL DIST
Entity Title: Not reported

ABC UNIFIED SCHOOL DISTRICT (Continued) **1000322166**

Affiliation Address:	16700 NORWALK BLVD
Affiliation City:	CERRITOS
Affiliation State:	CA
Affiliation Country:	United States
Affiliation Zip:	90703
Affiliation Phone:	(562) 926-5566,

Affiliation Type Desc:	Local Agency Caseworker
Entity Name:	GILLIAN MINTIER LOS ANGELES CNTY
Entity Title:	Not reported
Affiliation Address:	900 SOUTH FREMONT AVE
Affiliation City:	ALHAMBRA
Affiliation State:	Not reported
Affiliation Country:	Not reported
Affiliation Zip:	Not reported
Affiliation Phone:	,

Affiliation Type Desc:	Local Agency Caseworker
Entity Name:	JOHN AWUJO LOS ANGELES CNTY
Entity Title:	Not reported
Affiliation Address:	900 S FREMONT AVE
Affiliation City:	ALHAMBRA
Affiliation State:	Not reported
Affiliation Country:	Not reported
Affiliation Zip:	Not reported
Affiliation Phone:	,

Affiliation Type Desc:	UST Permit Applicant
Entity Name:	Toan Nguyen
Entity Title:	Asst. Supt Busi/CFO
Affiliation Address:	Not reported
Affiliation City:	Not reported
Affiliation State:	Not reported
Affiliation Country:	Not reported
Affiliation Zip:	Not reported
Affiliation Phone:	(562) 926-5566,

Affiliation Type Desc:	UST Property Owner Name
Entity Name:	ABC Unified School District
Entity Title:	Not reported
Affiliation Address:	17707 Elaine Ave.
Affiliation City:	Artesia
Affiliation State:	Ca
Affiliation Country:	United States
Affiliation Zip:	90701
Affiliation Phone:	(562) 926-5566,

Affiliation Type Desc:	UST Tank Operator
Entity Name:	ABC UNIFIED SCHOOL DISTRICT
Entity Title:	Not reported
Affiliation Address:	11865 - 178th Street
Affiliation City:	Artesia
Affiliation State:	Ca
Affiliation Country:	United States
Affiliation Zip:	90703
Affiliation Phone:	(562) 926-5566,

ABC UNIFIED SCHOOL DISTRICT (Continued) **1000322166**

Affiliation Type Desc:	Environmental Contact
Entity Name:	Steve Richards
Entity Title:	Not reported
Affiliation Address:	16700 NORWALK BLVD
Affiliation City:	CERRITOS
Affiliation State:	CA
Affiliation Country:	Not reported
Affiliation Zip:	90703
Affiliation Phone:	,

Affiliation Type Desc:	Facility Owner
Entity Name:	ABC UNIFIED SCH DIST
Entity Title:	OWNER
Affiliation Address:	16700 NORWALK BLVD
Affiliation City:	CERRITOS
Affiliation State:	CA
Affiliation Country:	Not reported
Affiliation Zip:	Not reported
Affiliation Phone:	,

Affiliation Type Desc:	Operator
Entity Name:	Steve Richards
Entity Title:	Not reported
Affiliation Address:	Not reported
Affiliation City:	Not reported
Affiliation State:	Not reported
Affiliation Country:	Not reported
Affiliation Zip:	Not reported
Affiliation Phone:	(562) 926-5566,

Affiliation Type Desc:	Regional Board Caseworker
Entity Name:	NOMAN CHOWDHURY LOS ANGELES RWQCB REGN 4TH
Entity Title:	Not reported
Affiliation Address:	320 WEST 4TH STREETNA SUITE 200
Affiliation City:	LOSANGELES
Affiliation State:	Not reported
Affiliation Country:	Not reported
Affiliation Zip:	Not reported
Affiliation Phone:	,

Affiliation Type Desc:	UST PO Name
Entity Name:	ABC UNIFIED SCH DIST
Entity Title:	Not reported
Affiliation Address:	16700 NORWALK BLVD
Affiliation City:	CERRITOS
Affiliation State:	Not reported
Affiliation Country:	Not reported
Affiliation Zip:	Not reported
Affiliation Phone:	,

Affiliation Type Desc:	Environmental Contact
Entity Name:	ROBERT KAY
Entity Title:	ENVIRONMENTAL CONTACT
Affiliation Address:	16700 NORWALK BLVD
Affiliation City:	CERRITOS
Affiliation State:	CA
Affiliation Country:	Not reported

ABC UNIFIED SCHOOL DISTRICT (Continued) **1000322166**

Affiliation Zip:	Not reported
Affiliation Phone:	,

Affiliation Type Desc:	Facility Mailing Address
Entity Name:	Mailing Address
Entity Title:	Not reported
Affiliation Address:	16700 NORWALK BLVD
Affiliation City:	CERRITOS
Affiliation State:	CA
Affiliation Country:	Not reported
Affiliation Zip:	90703
Affiliation Phone:	,

Affiliation Type Desc:	Operator
Entity Name:	ROBERT KAY
Entity Title:	OPERATOR
Affiliation Address:	16700 NORWALK BLVD
Affiliation City:	CERRITOS
Affiliation State:	CA
Affiliation Country:	Not reported
Affiliation Zip:	Not reported
Affiliation Phone:	,

Affiliation Type Desc:	Parent Corporation
Entity Name:	ABC UNIFIED SCHOOL DISTRICT
Entity Title:	Not reported
Affiliation Address:	Not reported
Affiliation City:	Not reported
Affiliation State:	Not reported
Affiliation Country:	Not reported
Affiliation Zip:	Not reported
Affiliation Phone:	,

Affiliation Type Desc:	UST Tank Owner
Entity Name:	ABC UNIFIED SCHOOL DISTRICT
Entity Title:	Not reported
Affiliation Address:	rober.kay@abcusd.k12.ca.us
Affiliation City:	16700 Norwalk Blvd. Cerritos
Affiliation State:	Ca
Affiliation Country:	United States
Affiliation Zip:	90703
Affiliation Phone:	(562) 926-5566,

Affiliation Type Desc:	Local Agency Caseworker
Entity Name:	MANUEL R REGALADO LOS ANGELES CNTY
Entity Title:	Not reported
Affiliation Address:	900 S FREMONT AVE
Affiliation City:	ALHAMBRA
Affiliation State:	Not reported
Affiliation Country:	Not reported
Affiliation Zip:	Not reported
Affiliation Phone:	,

Affiliation Type Desc:	Regional Board Caseworker
Entity Name:	NHAN BAO LOS ANGELES RWQCB REGN 4TH
Entity Title:	Not reported
Affiliation Address:	320 WEST 4TH STREETNA SUITE 200

ABC UNIFIED SCHOOL DISTRICT (Continued) **1000322166**

Affiliation City: LOSANGELES
Affiliation State: Not reported
Affiliation Country: Not reported
Affiliation Zip: Not reported
Affiliation Phone: ,

Name: A B C SCH DIST TRANS
Address: 11865 178TH ST
City,State,Zip: ARTESIA, CA 90701
Site ID: 525237
CERS ID: 266255
CERS Description: Industrial Facility Storm Water

Violations:

Site ID: 525237
Site Name: A B C Sch Dist Trans
Violation Date: 03-30-2022
Citation: 2014-0057-DWQ - Industrial General Permit
Violation Description: SW - Effluent
Violation Notes: Effluent Limit violations for Total Zinc as listed in the stormwater Industrial General Permit.
Violation Division: Water Boards
Violation Program: INDSTW
Violation Source: SMARTS,

Site ID: 525237
Site Name: A B C Sch Dist Trans
Violation Date: 05-21-2021
Citation: 2014-0057-DWQ - Industrial General Permit
Violation Description: SWPPP
Violation Notes: Failure to develop a complete SWPPP
Violation Division: Water Boards
Violation Program: INDSTW
Violation Source: SMARTS,

Site ID: 525237
Site Name: A B C Sch Dist Trans
Violation Date: 07-01-2016
Citation: 2014-0057-DWQ - Industrial General Permit
Violation Description: SW - Deficient Report
Violation Notes: failure to collect stormwater samples
Violation Division: Water Boards
Violation Program: INDSTW
Violation Source: SMARTS,

Evaluation:

Eval General Type: Compliance Evaluation Inspection
Eval Date: 10-30-2015
Violations Found: No
Eval Type: Industrial Storm Water Compliance Evaluation
Eval Notes: Permit recertification inspection The facility was still operating and the letter was delivered.
Eval Division: Water Boards
Eval Program: INDSTW
Eval Source: SMARTS,

ABC UNIFIED SCHOOL DISTRICT (Continued) **1000322166**

Enforcement Action:

Site ID:	525237
Site Name:	A B C Sch Dist Trans
Site Address:	11865 178TH ST
Site City:	ARTESIA
Site Zip:	90701
Enf Action Date:	03-30-2022
Enf Action Type:	Expedited Payment Letter
Enf Action Description:	Expedited Payment Letter
Enf Action Notes:	EPL issued for exceedance of total Zinc effluent limit violation.
Enf Action Division:	Water Boards
Enf Action Program:	INDSTW
Enf Action Source:	SMARTS,

Site ID:	525237
Site Name:	A B C Sch Dist Trans
Site Address:	11865 178TH ST
Site City:	ARTESIA
Site Zip:	90701
Enf Action Date:	05-08-2017
Enf Action Type:	Notice of Violation
Enf Action Description:	Notice of Violation
Enf Action Notes:	NOV for failure to collect stormwater samples
Enf Action Division:	Water Boards
Enf Action Program:	INDSTW
Enf Action Source:	SMARTS,

Site ID:	525237
Site Name:	A B C Sch Dist Trans
Site Address:	11865 178TH ST
Site City:	ARTESIA
Site Zip:	90701
Enf Action Date:	05-21-2021
Enf Action Type:	Notice of Violation
Enf Action Description:	Notice of Violation
Enf Action Notes:	Failure to develop a complete SWPPP
Enf Action Division:	Water Boards
Enf Action Program:	INDSTW
Enf Action Source:	SMARTS,

Affiliation:

Affiliation Type Desc:	Owner/Operator
Entity Name:	ABC Unified School District
Entity Title:	Operator
Affiliation Address:	16700 Norwalk Blvd
Affiliation City:	Cerritos
Affiliation State:	CA
Affiliation Country:	Not reported
Affiliation Zip:	90703
Affiliation Phone:	,

D23 SE < 1/8 0.091 mi. 479 ft. | **MAINTENANCE AND OPERATIONS/TRANS** | **HIST UST** | **U001565244**
11865 178TH STREET | **N/A**
ARTESIA, CA 90701

Site 9 of 9 in cluster D

Relative: Lower

Actual: 55 ft.

HIST UST:

Name:	MAINTENANCE AND OPERATIONS/TRANS
Address:	11865 178TH STREET
City,State,Zip:	ARTESIA, CA 90701
File Number:	000260fe
URL:	https://documents.geotracker.waterboards.ca.gov/ustpdfs/pdf/000260fe.pdf
Region:	STATE
Facility ID:	00000000450
Facility Type:	Other
Other Type:	SCHOOL DISTRICT
Contact Name:	DEAN CRISS, DIRECTOR
Telephone:	2139265566
Owner Name:	A B C UNIFIED SCHOOL DISTRICT
Owner Address:	16700 NORWALK BLVD.
Owner City,St,Zip:	CERRITOS, CA 90701
Total Tanks:	0003
Tank Num:	001
Container Num:	1
Year Installed:	1974
Tank Capacity:	00010000
Tank Used for:	PRODUCT
Type of Fuel:	PREMIUM
Container Construction Thickness:	Not reported
Leak Detection:	10
Tank Num:	002
Container Num:	3
Year Installed:	1967
Tank Capacity:	00010000
Tank Used for:	PRODUCT
Type of Fuel:	DIESEL
Container Construction Thickness:	Not reported
Leak Detection:	None, 10
Tank Num:	003
Container Num:	2
Year Installed:	1978
Tank Capacity:	00012000
Tank Used for:	PRODUCT
Type of Fuel:	UNLEADED
Container Construction Thickness:	Not reported
Leak Detection:	10

Click here for Geo Tracker PDF:

C24 South < 1/8 0.093 mi. 493 ft. | **APRIL'S CLEANERS**
17806 PIONEER BLVD # 106
ARTESIA, CA 90701 | **DRYCLEANERS**
LOS ANGELES CO. HMS | **S121696225**
N/A

Site 2 of 6 in cluster C

Relative: Lower
Actual: 55 ft.

DRYCLEAN SOUTH COAST:

Name:	APRIL'S CLEANERS
Address:	17806 PIONEER BLVD # 106
City,State,Zip:	ARTESIA, CA 90701
Facility ID:	153539
Application Number:	475159
Permit Number:	F93795
Status:	Active
Representative Name:	ROSE RANGEL
Representative Telephone:	562 4771391
Permit Status:	INACT_NR
BCAT Number:	000233
BCAT Description:	DRY CLEANING EQUIP PETROLEUM SOLVENT
CCAT Number:	Not reported
CCAT Description:	Not reported
UTM East:	399.91000366
UTM North:	3748
Application Date:	11/02/2007
PO Issue Date:	11/15/2007
NAICS Code:	561720
SIC Code:	7216

LOS ANGELES CO. HMS:

Name:	SICHUAN CLASSIC KITCHEN
Address:	17806 PIONEER BLVD #103A
City,State,Zip:	ARTESIA, CA 907014427
Region:	LA
Permit Category:	I
Facility Id:	027174-066756
Facility Type:	01
Facility Status:	Permit
Area:	1D
Permit Number:	000924958
Permit Status:	Suspended

---

25 NNE < 1/8 0.097 mi. 511 ft. | **BOER BACKHOE INC**
11836 ARTESIA BLVD
ARTESIA, CA 90701 | **RCRA NonGen / NLR** | **1024832902**
CAL000371420

Relative: Higher
Actual: 59 ft.

RCRA Listings:

Date Form Received by Agency:	20120202
Handler Name:	Boer Backhoe Inc
Handler Address:	11836 Artesia Blvd
Handler City,State,Zip:	ARTESIA, CA 90701
EPA ID:	CAL000371420
Contact Name:	MICHAEL BOER
Contact Address:	7128 E PARKCREST ST
Contact City,State,Zip:	LONG BEACH, CA 90808
Contact Telephone:	562-420-9844
Contact Fax:	562-425-6221
Contact Email:	MIKE@BOERBACKHOE.COM

BOER BACKHOE INC (Continued) **1024832902**

Contact Title:	Not reported
EPA Region:	09
Land Type:	Not reported
Federal Waste Generator Description:	Not a generator, verified
Non-Notifier:	Not reported
Biennial Report Cycle:	Not reported
Accessibility:	Not reported
Active Site Indicator:	Handler Activities
State District Owner:	Not reported
State District:	Not reported
Mailing Address:	7128 E PARKCREST ST
Mailing City,State,Zip:	LONG BEACH, CA 90808-2340
Owner Name:	Boer Backhoe Inc
Owner Type:	Other
Operator Name:	Michael Boer
Operator Type:	Other
Short-Term Generator Activity:	No
Importer Activity:	No
Mixed Waste Generator:	No
Transporter Activity:	No
Transfer Facility Activity:	No
Recycler Activity with Storage:	No
Small Quantity On-Site Burner Exemption:	No
Smelting Melting and Refining Furnace Exemption:	No
Underground Injection Control:	No
Off-Site Waste Receipt:	No
Universal Waste Indicator:	Yes
Universal Waste Destination Facility:	Yes
Federal Universal Waste:	No
Active Site State-Reg Handler:	---
Federal Facility Indicator:	Not reported
Hazardous Secondary Material Indicator:	N
Sub-Part K Indicator:	Not reported
2018 GPRA Permit Baseline:	Not on the Baseline
2018 GPRA Renewals Baseline:	Not on the Baseline
202 GPRA Corrective Action Baseline:	No
Subject to Corrective Action Universe:	No
Non-TSDFs Where RCRA CA has Been Imposed Universe:	No
Corrective Action Priority Ranking:	No NCAPS ranking
Environmental Control Indicator:	No
Institutional Control Indicator:	No
Human Exposure Controls Indicator:	N/A
Groundwater Controls Indicator:	N/A
Significant Non-Complier Universe:	No
Unaddressed Significant Non-Complier Universe:	No
Addressed Significant Non-Complier Universe:	No
Significant Non-Complier With a Compliance Schedule Universe:	No
Financial Assurance Required:	Not reported
Handler Date of Last Change:	20180906
Recognized Trader-Importer:	No
Recognized Trader-Exporter:	No
Importer of Spent Lead Acid Batteries:	No
Exporter of Spent Lead Acid Batteries:	No
Recycler Activity Without Storage:	No
Manifest Broker:	No
Sub-Part P Indicator:	No

BOER BACKHOE INC (Continued) **1024832902**

Handler - Owner Operator:

Owner/Operator Indicator:	Operator
Owner/Operator Name: MICHAEL BOER	
Legal Status:	Other
Date Became Current:	Not reported
Date Ended Current:	Not reported
Owner/Operator Address:	7128 E PARKCREST ST
Owner/Operator City,State,Zip:	LONG BEACH, CA 90808
Owner/Operator Telephone:	562-420-9844
Owner/Operator Telephone Ext:	Not reported
Owner/Operator Fax:	Not reported
Owner/Operator Email:	Not reported

Owner/Operator Indicator:	Owner
Owner/Operator Name: BOER BACKHOE INC	
Legal Status:	Other
Date Became Current:	Not reported
Date Ended Current:	Not reported
Owner/Operator Address:	7128 E PARKCREST ST
Owner/Operator City,State,Zip:	LONG BEACH, CA 90808-2340
Owner/Operator Telephone:	562-420-9844
Owner/Operator Telephone Ext:	Not reported
Owner/Operator Fax:	Not reported
Owner/Operator Email:	Not reported

Historic Generators:

Receive Date:	20120202
Handler Name: BOER BACKHOE INC	
Federal Waste Generator Description:	Not a generator, verified
State District Owner:	Not reported
Large Quantity Handler of Universal Waste:	No
Recognized Trader Importer:	No
Recognized Trader Exporter:	No
Spent Lead Acid Battery Importer:	No
Spent Lead Acid Battery Exporter:	No
Current Record:	Yes
Non Storage Recycler Activity:	Not reported
Electronic Manifest Broker:	Not reported

List of NAICS Codes and Descriptions:

NAICS Code:	532412
NAICS Description:	CONSTRUCTION, MINING, AND FORESTRY MACHINERY AND EQUIPMENT RENTAL AND LEASING

Facility Has Received Notices of Violations:

Violations:	No Violations Found

Evaluation Action Summary:

Evaluations:	No Evaluations Found

E26 North < 1/8 0.106 mi. 558 ft. | **WALGREENS #5773**
11800 ARTESIA BLVD
ARTESIA, CA 90701 | **CERS HAZ WASTE**
HWTS
HAZNET | **S113148880**
N/A

Site 1 of 8 in cluster E

Relative: Higher

Actual: 60 ft.

CERS HAZ WASTE:

Name:	WALGREENS #5773
Address:	11800 ARTESIA BLVD
City,State,Zip:	ARTESIA, CA 90701
Site ID:	407076
CERS ID:	10289104
CERS Description:	Hazardous Waste Generator

Evaluation:

Eval General Type:	Compliance Evaluation Inspection
Eval Date:	11-04-2020
Violations Found:	No
Eval Type:	Routine done by local agency
Eval Notes:	Elena Din, Shift Lead
Eval Division:	Los Angeles County Fire Department
Eval Program:	HW
Eval Source:	CERS,

Eval General Type:	Compliance Evaluation Inspection
Eval Date:	09-05-2014
Violations Found:	No
Eval Type:	Routine done by local agency
Eval Notes:	Not reported
Eval Division:	Los Angeles County Fire Department
Eval Program:	HMRRP
Eval Source:	CERS,

Eval General Type:	Compliance Evaluation Inspection
Eval Date:	10-25-2017
Violations Found:	No
Eval Type:	Routine done by local agency
Eval Notes:	John Nguyen, Manager
Eval Division:	Los Angeles County Fire Department
Eval Program:	HMRRP
Eval Source:	CERS,

Eval General Type:	Compliance Evaluation Inspection
Eval Date:	09-05-2014
Violations Found:	No
Eval Type:	Routine done by local agency
Eval Notes:	Not reported
Eval Division:	Los Angeles County Fire Department
Eval Program:	HW
Eval Source:	CERS,

Eval General Type:	Compliance Evaluation Inspection
Eval Date:	05-30-2023
Violations Found:	No
Eval Type:	Routine done by local agency
Eval Notes:	RYAN TURNER MANAGER
Eval Division:	Los Angeles County Fire Department
Eval Program:	HW
Eval Source:	CERS,

WALGREENS #5773 (Continued) **S113148880**

Eval General Type: Compliance Evaluation Inspection
Eval Date: 10-25-2017
Violations Found: No
Eval Type: Routine done by local agency
Eval Notes: Christen Masciave, Assistant Manager
Eval Division: Los Angeles County Fire Department
Eval Program: HW
Eval Source: CERS,

Coordinates:
Site ID: 407076
Facility Name: WALGREENS #5773
Env Int Type Code: HWG
Program ID: 10289104
Coord Name: Not reported
Ref Point Type Desc: Center of a facility or station.,
Latitude: 33.872410
Longitude: -118.081870

Affiliation:
Affiliation Type Desc: Environmental Contact
Entity Name: 3E, Regulatory Department/Walgreen Co.
Entity Title: Not reported
Affiliation Address: 3207 Grey Hawk Ct., Suite 200
Affiliation City: Carlsbad
Affiliation State: CA
Affiliation Country: Not reported
Affiliation Zip: 92010
Affiliation Phone: ,

Affiliation Type Desc: Identification Signer
Entity Name: Karina Romero, on behalf of Walgreen Co.
Entity Title: Regulatory Compliance Specialist, 3E
Affiliation Address: Not reported
Affiliation City: Not reported
Affiliation State: Not reported
Affiliation Country: Not reported
Affiliation Zip: Not reported
Affiliation Phone: ,

Affiliation Type Desc: Document Preparer
Entity Name: Karina Romero, On behalf of Walgreen Co.
Entity Title: Not reported
Affiliation Address: Not reported
Affiliation City: Not reported
Affiliation State: Not reported
Affiliation Country: Not reported
Affiliation Zip: Not reported
Affiliation Phone: ,

Affiliation Type Desc: Facility Mailing Address
Entity Name: Mailing Address
Entity Title: Not reported
Affiliation Address: 3E, Regulatory Dept/Walgreen Co, 3207 Grey Hawk Court, Ste 200
Affiliation City: Carlsbad
Affiliation State: CA

WALGREENS #5773 (Continued) **S113148880**

Affiliation Country: Not reported
Affiliation Zip: 92010
Affiliation Phone: ,

Affiliation Type Desc: Parent Corporation
Entity Name: Walgreens
Entity Title: Not reported
Affiliation Address: Not reported
Affiliation City: Not reported
Affiliation State: Not reported
Affiliation Country: Not reported
Affiliation Zip: Not reported
Affiliation Phone: ,

Affiliation Type Desc: CUPA District
Entity Name: Los Angeles County Fire
Entity Title: Not reported
Affiliation Address: 5825 Rickenbacker Road
Affiliation City: Commerce
Affiliation State: CA
Affiliation Country: Not reported
Affiliation Zip: 90040-3027
Affiliation Phone: (323) 890-4000,

Affiliation Type Desc: Legal Owner
Entity Name: Walgreen Co.
Entity Title: Not reported
Affiliation Address: 200 Wilmot Road
Affiliation City: Deerfield
Affiliation State: CA
Affiliation Country: United States
Affiliation Zip: 60015
Affiliation Phone: (847) 914-2264,

Affiliation Type Desc: Operator
Entity Name: Walgreen Co.
Entity Title: Not reported
Affiliation Address: Not reported
Affiliation City: Not reported
Affiliation State: Not reported
Affiliation Country: Not reported
Affiliation Zip: Not reported
Affiliation Phone: (847) 914-2264,

Affiliation Type Desc: Property Owner
Entity Name: Minnetonka Capital Inv. LLC
Entity Title: Not reported
Affiliation Address: 50 S. Sixth, Ste. 148
Affiliation City: Minneapolis
Affiliation State: MN
Affiliation Country: United States
Affiliation Zip: 55402
Affiliation Phone: (612) 313-2520,

HWTS:
Name: WALGREENS #5773

WALGREENS #5773 (Continued) **S113148880**

Address:	11800 ARTESIA BLVD
Address 2:	Not reported
City,State,Zip:	ARTESIA, CA 90701
EPA ID:	CAR000314948
Inactive Date:	Not reported
Create Date:	11/17/2020
Last Act Date:	Not reported
Mailing Name:	Not reported
Mailing Address:	104 WILMOT RD 5TH FLOOR MS #1450
Mailing Address 2:	Not reported
Mailing City,State,Zip:	DEERFIELD, IL 60015
Owner Name:	WALGREENS CO
Owner Address:	200 WILMOT RD
Owner Address 2:	Not reported
Owner City,State,Zip:	DEERFIELD, OH 60015
Owner Phone:	Not reported
Owner Fax:	Not reported
Contact Name:	AMBER DURKIN
Contact Address:	104 WILMOT RD., 5TH FLOOR, MS #1450
Contact Address 2:	Not reported
City,State,Zip:	DEERFIELD, IL 60015
Contact Phone:	Not reported
Contact Fax:	Not reported
Facility Status:	Active
Facility Type:	PERMANENT
Category:	FEDERAL
Latitude:	33.872998
Longitude:	-118.082192

NAICS:

EPA ID:	CAR000314948
Create Date:	2020-11-17 15:51:10.133
NAICS Code:	446110
NAICS Description:	Pharmacies and Drug Stores
Issued EPA ID Date:	2020-11-17 15:51:10.13000
Inactive Date:	Not reported
Facility Name:	WALGREENS #5773
Facility Address:	11800 ARTESIA BLVD
Facility Address 2:	Not reported
Facility City:	ARTESIA
Facility County:	Not reported
Facility State:	CA
Facility Zip:	90701

Name:	WALGREENS #5773
Address:	11800 ARTESIA BLVD
Address 2:	Not reported
City,State,Zip:	ARTESIA, CA 90701
EPA ID:	CAL000322884
Inactive Date:	09/28/2020
Create Date:	07/31/2007
Last Act Date:	Not reported
Mailing Name:	Not reported
Mailing Address:	P.O. BOX 901
Mailing Address 2:	Not reported
Mailing City,State,Zip:	DEERFIELD, IL 600150000
Owner Name:	WALGREENS C/O GREYSTONE GROUP

WALGREENS #5773 (Continued) **S113148880**

Owner Address:	30050 CHAGRIN BLVD STE 360
Owner Address 2:	Not reported
Owner City,State,Zip:	DEERFIELD, OH 600150000
Owner Phone:	Not reported
Owner Fax:	Not reported
Contact Name:	AMBER DURKIN
Contact Address:	104 WILMOT RD., 5TH FLOOR, MS #1450
Contact Address 2:	Not reported
City,State,Zip:	DEERFIELD, IL 60015
Contact Phone:	Not reported
Contact Fax:	Not reported
Facility Status:	Inactive
Facility Type:	PERMANENT
Category:	STATE
Latitude:	33.872998
Longitude:	-118.082192

NAICS:

EPA ID:	CAL000322884
Create Date:	2007-07-31 11:51:36.870
NAICS Code:	99999
NAICS Description:	Not Otherwise Specified
Issued EPA ID Date:	2007-07-31 11:51:36.87000
Inactive Date:	2020-09-28 00:00:00
Facility Name:	WALGREENS #5773
Facility Address:	11800 ARTESIA BLVD
Facility Address 2:	Not reported
Facility City:	ARTESIA
Facility County:	Not reported
Facility State:	CA
Facility Zip:	90701

HAZNET:

Name:	WALGREENS #5773
Address:	11800 ARTESIA BLVD
Address 2:	Not reported
City,State,Zip:	ARTESIA, CA 90701
Contact:	AMBER DURKIN
Telephone:	8479648816
Mailing Name:	Not reported
Mailing Address:	104 WILMOT RD 5TH FLOOR MS #1450
Year:	2021
Gepaid:	CAR000314948
TSD EPA ID:	CAD008364432
CA Waste Code:	331 - Off-specification, aged or surplus organics
Disposal Method:	H141 - Storage, Bulking, And/Or Transfer Off Site--No Treatment/Reovery (H010-H129) Or (H131-H135)
Tons:	0.3765
Year:	2021
Gepaid:	CAR000314948
TSD EPA ID:	CAD008364432
CA Waste Code:	122 - Alkaline solution without metals pH >= 12.5
Disposal Method:	H141 - Storage, Bulking, And/Or Transfer Off Site--No Treatment/Reovery (H010-H129) Or (H131-H135)

WALGREENS #5773 (Continued) **S113148880**

Tons:	0.0055
Year:	2021
Gepaid:	CAR000314948
TSD EPA ID:	CAD008364432
CA Waste Code:	311 - Pharmaceutical waste
Disposal Method:	H141 - Storage, Bulking, And/Or Transfer Off Site--No Treatment/Reovery (H010-H129) Or (H131-H135)
Tons:	0.0345
Year:	2021
Gepaid:	CAR000314948
TSD EPA ID:	NVD980895338
CA Waste Code:	311 - Pharmaceutical waste
Disposal Method:	H141 - Storage, Bulking, And/Or Transfer Off Site--No Treatment/Reovery (H010-H129) Or (H131-H135)
Tons:	0.002
Year:	2021
Gepaid:	CAR000314948
TSD EPA ID:	CAD008364432
CA Waste Code:	352 - Other organic solids
Disposal Method:	H141 - Storage, Bulking, And/Or Transfer Off Site--No Treatment/Reovery (H010-H129) Or (H131-H135)
Tons:	0.466
Year:	2020
Gepaid:	CAL000322884
TSD EPA ID:	CAD008364432
CA Waste Code:	331 - Off-specification, aged or surplus organics
Disposal Method:	H141 - Storage, Bulking, And/Or Transfer Off Site--No Treatment/Reovery (H010-H129) Or (H131-H135)
Tons:	0.204
Year:	2020
Gepaid:	CAL000322884
TSD EPA ID:	CAD008364432
CA Waste Code:	131 - Aqueous solution (2 < pH < 12.5) containing reactive anions ...
Disposal Method:	H141 - Storage, Bulking, And/Or Transfer Off Site--No Treatment/Reovery (H010-H129) Or (H131-H135)
Tons:	0.002
Year:	2020
Gepaid:	CAL000322884
TSD EPA ID:	AZR000515924
CA Waste Code:	331 - Off-specification, aged or surplus organics
Disposal Method:	H141 - Storage, Bulking, And/Or Transfer Off Site--No Treatment/Reovery (H010-H129) Or (H131-H135)
Tons:	0.2545
Year:	2020
Gepaid:	CAL000322884
TSD EPA ID:	CAD008364432
CA Waste Code:	122 - Alkaline solution without metals pH >= 12.5
Disposal Method:	H141 - Storage, Bulking, And/Or Transfer Off Site--No Treatment/Reovery (H010-H129) Or (H131-H135)
Tons:	0.021

WALGREENS #5773 (Continued) **S113148880**

Year:	2020
Gepaid:	CAL000322884
TSD EPA ID:	CAD008364432
CA Waste Code:	352 - Other organic solids
Disposal Method:	H141 - Storage, Bulking, And/Or Transfer Off Site--No Treatment/Reovery (H010-H129) Or (H131-H135)
Tons:	0.294

Click this hyperlink while viewing on your computer to access
95 additional CA HAZNET: record(s) in the EDR Site Report.

Additional Info:

Year:	2020
Gen EPA ID:	CAL000322884
Shipment Date:	7/6/2020
Creation Date:	7/15/2020
Receipt Date:	7/13/2020
Manifest ID:	014933323FLE
Trans EPA ID:	MNS000110924
Trans Name:	Stericycle Specialty Waste Solutions Inc
Trans 2 EPA ID:	MNS000110924
Trans 2 Name:	Stericycle Specialty Waste Solutions Inc
TSDF EPA ID:	CAD008364432
Trans Name:	Rho Chem LLC
TSDF Alt EPA ID:	Not reported
TSDF Alt Name:	Not reported
Waste Code Description:	331 - Off-specification, aged, or surplus organics
RCRA Code:	D001
Meth Code:	H141 - Storage, Bulking, And/Or Transfer Off Site--No Treatment/Reovery (H010-H129) Or (H131-H135)
Quantity Tons:	0.01
Waste Quantity:	20
Quantity Unit:	P
Additional Code 1:	Not reported
Additional Code 2:	Not reported
Additional Code 3:	Not reported
Additional Code 4:	Not reported
Additional Code 5:	Not reported
Shipment Date:	7/6/2020
Creation Date:	7/15/2020
Receipt Date:	7/13/2020
Manifest ID:	014933323FLE
Trans EPA ID:	MNS000110924
Trans Name:	Stericycle Specialty Waste Solutions Inc
Trans 2 EPA ID:	MNS000110924
Trans 2 Name:	Stericycle Specialty Waste Solutions Inc
TSDF EPA ID:	CAD008364432
Trans Name:	Rho Chem LLC
TSDF Alt EPA ID:	Not reported
TSDF Alt Name:	Not reported
Waste Code Description:	311 - Pharmaceutical waste
RCRA Code:	D007,D010
Meth Code:	H141 - Storage, Bulking, And/Or Transfer Off Site--No Treatment/Reovery (H010-H129) Or (H131-H135)

WALGREENS #5773 (Continued) **S113148880**

Quantity Tons:	0.0015
Waste Quantity:	3
Quantity Unit:	P
Additional Code 1:	Not reported
Additional Code 2:	Not reported
Additional Code 3:	Not reported
Additional Code 4:	Not reported
Additional Code 5:	Not reported
Shipment Date:	7/6/2020
Creation Date:	7/15/2020
Receipt Date:	7/13/2020
Manifest ID:	014933323FLE
Trans EPA ID:	MNS000110924
Trans Name:	Stericycle Specialty Waste Solutions Inc
Trans 2 EPA ID:	MNS000110924
Trans 2 Name:	Stericycle Specialty Waste Solutions Inc
TSDF EPA ID:	CAD008364432
Trans Name:	Rho Chem LLC
TSDF Alt EPA ID:	Not reported
TSDF Alt Name:	Not reported
Waste Code Description:	352 - Other organic solids
RCRA Code:	Not reported
Meth Code:	H141 - Storage, Bulking, And/Or Transfer Off Site--No Treatment/Reovery (H010-H129) Or (H131-H135)
Quantity Tons:	0.102
Waste Quantity:	204
Quantity Unit:	P
Additional Code 1:	Not reported
Additional Code 2:	Not reported
Additional Code 3:	Not reported
Additional Code 4:	Not reported
Additional Code 5:	Not reported
Shipment Date:	7/6/2020
Creation Date:	7/15/2020
Receipt Date:	7/13/2020
Manifest ID:	014933323FLE
Trans EPA ID:	MNS000110924
Trans Name:	Stericycle Specialty Waste Solutions Inc
Trans 2 EPA ID:	MNS000110924
Trans 2 Name:	Stericycle Specialty Waste Solutions Inc
TSDF EPA ID:	CAD008364432
Trans Name:	Rho Chem LLC
TSDF Alt EPA ID:	Not reported
TSDF Alt Name:	Not reported
Waste Code Description:	131 - Aqueous solution (2 < pH < 12.5) containing reactive anions (azide, bromate, chlorate, cyanide, fluoride, hypochlorite, nitrite, perchlorate, and sulfide anions
RCRA Code:	D001
Meth Code:	H141 - Storage, Bulking, And/Or Transfer Off Site--No Treatment/Reovery (H010-H129) Or (H131-H135)
Quantity Tons:	0.002
Waste Quantity:	4
Quantity Unit:	P
Additional Code 1:	Not reported
Additional Code 2:	Not reported

WALGREENS #5773 (Continued) **S113148880**

Additional Code 3:	Not reported
Additional Code 4:	Not reported
Additional Code 5:	Not reported
Shipment Date:	7/6/2020
Creation Date:	7/15/2020
Receipt Date:	7/13/2020
Manifest ID:	014933323FLE
Trans EPA ID:	MNS000110924
Trans Name:	Stericycle Specialty Waste Solutions Inc
Trans 2 EPA ID:	MNS000110924
Trans 2 Name:	Stericycle Specialty Waste Solutions Inc
TSDF EPA ID:	CAD008364432
Trans Name:	Rho Chem LLC
TSDF Alt EPA ID:	Not reported
TSDF Alt Name:	Not reported
Waste Code Description:	331 - Off-specification, aged, or surplus organics
RCRA Code:	D001
Meth Code:	H141 - Storage, Bulking, And/Or Transfer Off Site--No Treatment/Reovery (H010-H129) Or (H131-H135)
Quantity Tons:	0.007
Waste Quantity:	14
Quantity Unit:	P
Additional Code 1:	Not reported
Additional Code 2:	Not reported
Additional Code 3:	Not reported
Additional Code 4:	Not reported
Additional Code 5:	Not reported
Shipment Date:	7/6/2020
Creation Date:	7/15/2020
Receipt Date:	7/13/2020
Manifest ID:	014933323FLE
Trans EPA ID:	MNS000110924
Trans Name:	Stericycle Specialty Waste Solutions Inc
Trans 2 EPA ID:	MNS000110924
Trans 2 Name:	Stericycle Specialty Waste Solutions Inc
TSDF EPA ID:	CAD008364432
Trans Name:	Rho Chem LLC
TSDF Alt EPA ID:	Not reported
TSDF Alt Name:	Not reported
Waste Code Description:	311 - Pharmaceutical waste
RCRA Code:	P001
Meth Code:	H141 - Storage, Bulking, And/Or Transfer Off Site--No Treatment/Reovery (H010-H129) Or (H131-H135)
Quantity Tons:	0.0005
Waste Quantity:	1
Quantity Unit:	P
Additional Code 1:	Not reported
Additional Code 2:	Not reported
Additional Code 3:	Not reported
Additional Code 4:	Not reported
Additional Code 5:	Not reported
Shipment Date:	7/6/2020
Creation Date:	7/15/2020
Receipt Date:	7/13/2020

WALGREENS #5773 (Continued) **S113148880**

Manifest ID:	014933323FLE
Trans EPA ID:	MNS000110924
Trans Name:	Stericycle Specialty Waste Solutions Inc
Trans 2 EPA ID:	MNS000110924
Trans 2 Name:	Stericycle Specialty Waste Solutions Inc
TSDF EPA ID:	CAD008364432
Trans Name:	Rho Chem LLC
TSDF Alt EPA ID:	Not reported
TSDF Alt Name:	Not reported
Waste Code Description:	311 - Pharmaceutical waste
RCRA Code:	P075
Meth Code:	H141 - Storage, Bulking, And/Or Transfer Off Site--No Treatment/Reovery (H010-H129) Or (H131-H135)
Quantity Tons:	0.001
Waste Quantity:	2
Quantity Unit:	P
Additional Code 1:	Not reported
Additional Code 2:	Not reported
Additional Code 3:	Not reported
Additional Code 4:	Not reported
Additional Code 5:	Not reported
Shipment Date:	7/6/2020
Creation Date:	7/15/2020
Receipt Date:	7/13/2020
Manifest ID:	014933323FLE
Trans EPA ID:	MNS000110924
Trans Name:	Stericycle Specialty Waste Solutions Inc
Trans 2 EPA ID:	MNS000110924
Trans 2 Name:	Stericycle Specialty Waste Solutions Inc
TSDF EPA ID:	CAD008364432
Trans Name:	Rho Chem LLC
TSDF Alt EPA ID:	Not reported
TSDF Alt Name:	Not reported
Waste Code Description:	122 - Alkaline solution without metals (pH > 12.5
RCRA Code:	D002
Meth Code:	H141 - Storage, Bulking, And/Or Transfer Off Site--No Treatment/Reovery (H010-H129) Or (H131-H135)
Quantity Tons:	0.021
Waste Quantity:	42
Quantity Unit:	P
Additional Code 1:	Not reported
Additional Code 2:	Not reported
Additional Code 3:	Not reported
Additional Code 4:	Not reported
Additional Code 5:	Not reported
Shipment Date:	7/6/2020
Creation Date:	7/15/2020
Receipt Date:	7/13/2020
Manifest ID:	014933323FLE
Trans EPA ID:	MNS000110924
Trans Name:	Stericycle Specialty Waste Solutions Inc
Trans 2 EPA ID:	MNS000110924
Trans 2 Name:	Stericycle Specialty Waste Solutions Inc
TSDF EPA ID:	CAD008364432
Trans Name:	Rho Chem LLC

WALGREENS #5773 (Continued) **S113148880**

TSDF Alt EPA ID:	Not reported
TSDF Alt Name:	Not reported
Waste Code Description:	311 - Pharmaceutical waste
RCRA Code:	D007,D010
Meth Code:	H141 - Storage, Bulking, And/Or Transfer Off Site--No Treatment/Reovery (H010-H129) Or (H131-H135)
Quantity Tons:	0.006
Waste Quantity:	12
Quantity Unit:	P
Additional Code 1:	Not reported
Additional Code 2:	Not reported
Additional Code 3:	Not reported
Additional Code 4:	Not reported
Additional Code 5:	Not reported
Shipment Date:	7/6/2020
Creation Date:	7/15/2020
Receipt Date:	7/13/2020
Manifest ID:	014933323FLE
Trans EPA ID:	MNS000110924
Trans Name:	Stericycle Specialty Waste Solutions Inc
Trans 2 EPA ID:	MNS000110924
Trans 2 Name:	Stericycle Specialty Waste Solutions Inc
TSDF EPA ID:	CAD008364432
Trans Name:	Rho Chem LLC
TSDF Alt EPA ID:	Not reported
TSDF Alt Name:	Not reported
Waste Code Description:	331 - Off-specification, aged, or surplus organics
RCRA Code:	Not reported
Meth Code:	H141 - Storage, Bulking, And/Or Transfer Off Site--No Treatment/Reovery (H010-H129) Or (H131-H135)
Quantity Tons:	0.0785
Waste Quantity:	157
Quantity Unit:	P
Additional Code 1:	Not reported
Additional Code 2:	Not reported
Additional Code 3:	Not reported
Additional Code 4:	Not reported
Additional Code 5:	Not reported

Detail Two:

Year:	2020
EM Manifest ID:	893067
Shipment Date:	8/23/2019
Receipt Date:	9/5/2019
Manifest Number:	013674228FLE
Generator EPA ID:	CAL000322884
Name:	WALGREEN
Address:	11800 ARTESIA BLVD.
Address 2:	Not reported
City:	ARTESIA
Zip:	90701-4003
Telephone:	877-577-2669
Contact:	Not reported
Contact Telephone:	323-776-6233
Transporter 1 EPA ID:	MNS000110924
Transporter 1 Emergency Number:	Not reported

WALGREENS #5773 (Continued) **S113148880**

Transporter 2 EPA ID:	MNS000110924
Transporter 2 Emergency Number:	Not reported
TSDF EPA ID:	CAD008364432
TSDF Name:	Rho Chem LLC
TSDF Address 1:	425 Isis Ave.
TSDF Address 2:	Not reported
TSDF City:	Inglewood
TSDF Zip:	90301
TSDF Telephone:	Not reported

Federal:

Year:	2020
EM Manifest ID:	893067
Generator EPA ID:	CAL000322884
Shipment Date:	2019-08-23
Manifest Number:	013674228FLE
Line Number:	1
Method Code:	H141
Quantity Tons:	0.00050
Quantity Waste:	1.000000
Quantity Unit:	P
Number of Containers:	1
Type of Container:	Fiber or plastic boxes, cartons, cases
Quantity Type:	Pounds
Federal Code:	P001

Year:	2020
EM Manifest ID:	893067
Generator EPA ID:	CAL000322884
Shipment Date:	2019-08-23
Manifest Number:	013674228FLE
Line Number:	2
Method Code:	H141
Quantity Tons:	0.00100
Quantity Waste:	2.000000
Quantity Unit:	P
Number of Containers:	1
Type of Container:	Fiber or plastic boxes, cartons, cases
Quantity Type:	Pounds
Federal Code:	D007

Year:	2020
EM Manifest ID:	893067
Generator EPA ID:	CAL000322884
Shipment Date:	2019-08-23
Manifest Number:	013674228FLE
Line Number:	2
Method Code:	H141
Quantity Tons:	0.00100
Quantity Waste:	2.000000
Quantity Unit:	P
Number of Containers:	1
Type of Container:	Fiber or plastic boxes, cartons, cases
Quantity Type:	Pounds
Federal Code:	D010

Year:	2020
EM Manifest ID:	893067

WALGREENS #5773 (Continued) **S113148880**

Generator EPA ID:	CAL000322884
Shipment Date:	2019-08-23
Manifest Number:	013674228FLE
Line Number:	3
Method Code:	H141
Quantity Tons:	0.01500
Quantity Waste:	30.000000
Quantity Unit:	P
Number of Containers:	1
Type of Container:	Metal drums, barrels, kegs
Quantity Type:	Pounds
Federal Code:	D005

Year:	2020
EM Manifest ID:	893067
Generator EPA ID:	CAL000322884
Shipment Date:	2019-08-23
Manifest Number:	013674228FLE
Line Number:	3
Method Code:	H141
Quantity Tons:	0.01500
Quantity Waste:	30.000000
Quantity Unit:	P
Number of Containers:	1
Type of Container:	Metal drums, barrels, kegs
Quantity Type:	Pounds
Federal Code:	D022

Year:	2020
EM Manifest ID:	893067
Generator EPA ID:	CAL000322884
Shipment Date:	2019-08-23
Manifest Number:	013674228FLE
Line Number:	3
Method Code:	H141
Quantity Tons:	0.01500
Quantity Waste:	30.000000
Quantity Unit:	P
Number of Containers:	1
Type of Container:	Metal drums, barrels, kegs
Quantity Type:	Pounds
Federal Code:	D024

Year:	2020
EM Manifest ID:	893067
Generator EPA ID:	CAL000322884
Shipment Date:	2019-08-23
Manifest Number:	013674228FLE
Line Number:	3
Method Code:	H141
Quantity Tons:	0.01500
Quantity Waste:	30.000000
Quantity Unit:	P
Number of Containers:	1
Type of Container:	Metal drums, barrels, kegs
Quantity Type:	Pounds
Federal Code:	U058

WALGREENS #5773 (Continued) **S113148880**

Year: 2020
EM Manifest ID: 893067
Generator EPA ID: CAL000322884
Shipment Date: 2019-08-23
Manifest Number: 013674228FLE
Line Number: 3
Method Code: H141
Quantity Tons: 0.01500
Quantity Waste: 30.000000
Quantity Unit: P
Number of Containers: 1
Type of Container: Metal drums, barrels, kegs
Quantity Type: Pounds
Federal Code: U129

Year: 2020
EM Manifest ID: 893067
Generator EPA ID: CAL000322884
Shipment Date: 2019-08-23
Manifest Number: 013674228FLE
Line Number: 4
Method Code: H141
Quantity Tons: 0.02000
Quantity Waste: 40.000000
Quantity Unit: P
Number of Containers: 1
Type of Container: Fiberboard or plastic drums, barrels, kegs
Quantity Type: Pounds
Federal Code: D001

State:
Year: 2020
EM Manifest ID: 893067
Generator EPA ID: CAL000322884
Shipment Date: 2019-08-23
Manifest Number: 013674228FLE
Line Number: 1
Method Code: H141
Quantity Tons: 0.00050
Quantity Waste: 1.000000
Quantity Unit: P
Number of Containers: 1
Type of Container: Fiber or plastic boxes, cartons, cases
Quantity Type: Pounds
State Code: 311

Year: 2020
EM Manifest ID: 893067
Generator EPA ID: CAL000322884
Shipment Date: 2019-08-23
Manifest Number: 013674228FLE
Line Number: 2
Method Code: H141
Quantity Tons: 0.00100
Quantity Waste: 2.000000
Quantity Unit: P
Number of Containers: 1

WALGREENS #5773 (Continued) **S113148880**

Type of Container:	Fiber or plastic boxes, cartons, cases
Quantity Type:	Pounds
State Code:	311

Year:	2020
EM Manifest ID:	893067
Generator EPA ID:	CAL000322884
Shipment Date:	2019-08-23
Manifest Number:	013674228FLE
Line Number:	3
Method Code:	H141
Quantity Tons:	0.01500
Quantity Waste:	30.000000
Quantity Unit:	P
Number of Containers:	1
Type of Container:	Metal drums, barrels, kegs
Quantity Type:	Pounds
State Code:	311

Year:	2020
EM Manifest ID:	893067
Generator EPA ID:	CAL000322884
Shipment Date:	2019-08-23
Manifest Number:	013674228FLE
Line Number:	4
Method Code:	H141
Quantity Tons:	0.02000
Quantity Waste:	40.000000
Quantity Unit:	P
Number of Containers:	1
Type of Container:	Fiberboard or plastic drums, barrels, kegs
Quantity Type:	Pounds
State Code:	331

Year:	2020
EM Manifest ID:	a5a1cf40-1289-4496-906b-05c7aae756f4
Shipment Date:	7/6/2020
Receipt Date:	7/13/2020
Manifest Number:	014933323FLE
Generator EPA ID:	CAL000322884
Name:	WALGREEN
Address:	11800 ARTESIA BLVD.
Address 2:	Not reported
City:	ARTESIA
Zip:	90701-4003
Telephone:	877-577-2669
Contact:	Not reported
Contact Telephone:	323-776-6233
Transporter 1 EPA ID:	MNS000110924
Transporter 1 Emergency Number:	Not reported
Transporter 2 EPA ID:	MNS000110924
Transporter 2 Emergency Number:	Not reported
TSDF EPA ID:	CAD008364432
TSDF Name:	Rho Chem LLC
TSDF Address 1:	425 Isis Ave.
TSDF Address 2:	Not reported

WALGREENS #5773 (Continued) **S113148880**

TSDF City: Inglewood
TSDF Zip: 90301
TSDF Telephone: Not reported

Federal:

Year: 2020
EM Manifest ID: a5a1cf40-1289-4496-906b-05c7aae756f4
Generator EPA ID: CAL000322884
Shipment Date: 2020-07-06
Manifest Number: 014933323FLE
Line Number: 1
Method Code: H141
Quantity Tons: 0.01000
Quantity Waste: 20.000000
Quantity Unit: P
Number of Containers: 1
Type of Container: Fiber or plastic boxes, cartons, cases
Quantity Type: Pounds
Federal Code: D001

Year: 2020
EM Manifest ID: a5a1cf40-1289-4496-906b-05c7aae756f4
Generator EPA ID: CAL000322884
Shipment Date: 2020-07-06
Manifest Number: 014933323FLE
Line Number: 2
Method Code: H141
Quantity Tons: 0.02100
Quantity Waste: 42.000000
Quantity Unit: P
Number of Containers: 1
Type of Container: Fiber or plastic boxes, cartons, cases
Quantity Type: Pounds
Federal Code: D002

Year: 2020
EM Manifest ID: a5a1cf40-1289-4496-906b-05c7aae756f4
Generator EPA ID: CAL000322884
Shipment Date: 2020-07-06
Manifest Number: 014933323FLE
Line Number: 3
Method Code: H141
Quantity Tons: 0.00700
Quantity Waste: 14.000000
Quantity Unit: P
Number of Containers: 1
Type of Container: Fiber or plastic boxes, cartons, cases
Quantity Type: Pounds
Federal Code: D001

Year: 2020
EM Manifest ID: a5a1cf40-1289-4496-906b-05c7aae756f4
Generator EPA ID: CAL000322884
Shipment Date: 2020-07-06
Manifest Number: 014933323FLE
Line Number: 4
Method Code: H141
Quantity Tons: 0.00200

WALGREENS #5773 (Continued) **S113148880**

Quantity Waste:	4.000000
Quantity Unit:	P
Number of Containers:	1
Type of Container:	Fiber or plastic boxes, cartons, cases
Quantity Type:	Pounds
Federal Code:	D001

Year:	2020
EM Manifest ID:	a5a1cf40-1289-4496-906b-05c7aae756f4
Generator EPA ID:	CAL000322884
Shipment Date:	2020-07-06
Manifest Number:	014933323FLE
Line Number:	5
Method Code:	H141
Quantity Tons:	0.00100
Quantity Waste:	2.000000
Quantity Unit:	P
Number of Containers:	1
Type of Container:	Fiber or plastic boxes, cartons, cases
Quantity Type:	Pounds
Federal Code:	P075

Year:	2020
EM Manifest ID:	a5a1cf40-1289-4496-906b-05c7aae756f4
Generator EPA ID:	CAL000322884
Shipment Date:	2020-07-06
Manifest Number:	014933323FLE
Line Number:	6
Method Code:	H141
Quantity Tons:	0.00050
Quantity Waste:	1.000000
Quantity Unit:	P
Number of Containers:	1
Type of Container:	Fiber or plastic boxes, cartons, cases
Quantity Type:	Pounds
Federal Code:	P001

Year:	2020
EM Manifest ID:	a5a1cf40-1289-4496-906b-05c7aae756f4
Generator EPA ID:	CAL000322884
Shipment Date:	2020-07-06
Manifest Number:	014933323FLE
Line Number:	7
Method Code:	H141
Quantity Tons:	0.00150
Quantity Waste:	3.000000
Quantity Unit:	P
Number of Containers:	1
Type of Container:	Fiber or plastic boxes, cartons, cases
Quantity Type:	Pounds
Federal Code:	D007

Year:	2020
EM Manifest ID:	a5a1cf40-1289-4496-906b-05c7aae756f4
Generator EPA ID:	CAL000322884
Shipment Date:	2020-07-06
Manifest Number:	014933323FLE

WALGREENS #5773 (Continued) **S113148880**

Line Number: 7
Method Code: H141
Quantity Tons: 0.00150
Quantity Waste: 3.000000
Quantity Unit: P
Number of Containers: 1
Type of Container: Fiber or plastic boxes, cartons, cases
Quantity Type: Pounds
Federal Code: D010

Year: 2020
EM Manifest ID: a5a1cf40-1289-4496-906b-05c7aae756f4
Generator EPA ID: CAL000322884
Shipment Date: 2020-07-06
Manifest Number: 014933323FLE
Line Number: 8
Method Code: H141
Quantity Tons: 0.00600
Quantity Waste: 12.000000
Quantity Unit: P
Number of Containers: 1
Type of Container: Fiber or plastic boxes, cartons, cases
Quantity Type: Pounds
Federal Code: D007

Year: 2020
EM Manifest ID: a5a1cf40-1289-4496-906b-05c7aae756f4
Generator EPA ID: CAL000322884
Shipment Date: 2020-07-06
Manifest Number: 014933323FLE
Line Number: 8
Method Code: H141
Quantity Tons: 0.00600
Quantity Waste: 12.000000
Quantity Unit: P
Number of Containers: 1
Type of Container: Fiber or plastic boxes, cartons, cases
Quantity Type: Pounds
Federal Code: D010

State:
Year: 2020
EM Manifest ID: a5a1cf40-1289-4496-906b-05c7aae756f4
Generator EPA ID: CAL000322884
Shipment Date: 2020-07-06
Manifest Number: 014933323FLE
Line Number: 1
Method Code: H141
Quantity Tons: 0.01000
Quantity Waste: 20.000000
Quantity Unit: P
Number of Containers: 1
Type of Container: Fiber or plastic boxes, cartons, cases
Quantity Type: Pounds
State Code: 331

Year: 2020

WALGREENS #5773 (Continued) **S113148880**

EM Manifest ID:	a5a1cf40-1289-4496-906b-05c7aae756f4
Generator EPA ID:	CAL000322884
Shipment Date:	2020-07-06
Manifest Number:	014933323FLE
Line Number:	2
Method Code:	H141
Quantity Tons:	0.02100
Quantity Waste:	42.000000
Quantity Unit:	P
Number of Containers:	1
Type of Container:	Fiber or plastic boxes, cartons, cases
Quantity Type:	Pounds
State Code:	122

Year:	2020
EM Manifest ID:	a5a1cf40-1289-4496-906b-05c7aae756f4
Generator EPA ID:	CAL000322884
Shipment Date:	2020-07-06
Manifest Number:	014933323FLE
Line Number:	3
Method Code:	H141
Quantity Tons:	0.00700
Quantity Waste:	14.000000
Quantity Unit:	P
Number of Containers:	1
Type of Container:	Fiber or plastic boxes, cartons, cases
Quantity Type:	Pounds
State Code:	331

Year:	2020
EM Manifest ID:	a5a1cf40-1289-4496-906b-05c7aae756f4
Generator EPA ID:	CAL000322884
Shipment Date:	2020-07-06
Manifest Number:	014933323FLE
Line Number:	4
Method Code:	H141
Quantity Tons:	0.00200
Quantity Waste:	4.000000
Quantity Unit:	P
Number of Containers:	1
Type of Container:	Fiber or plastic boxes, cartons, cases
Quantity Type:	Pounds
State Code:	131

Year:	2020
EM Manifest ID:	a5a1cf40-1289-4496-906b-05c7aae756f4
Generator EPA ID:	CAL000322884
Shipment Date:	2020-07-06
Manifest Number:	014933323FLE
Line Number:	5
Method Code:	H141
Quantity Tons:	0.00100
Quantity Waste:	2.000000
Quantity Unit:	P
Number of Containers:	1
Type of Container:	Fiber or plastic boxes, cartons, cases
Quantity Type:	Pounds

WALGREENS #5773 (Continued) **S113148880**

State Code: 311

Year: 2020
EM Manifest ID: a5a1cf40-1289-4496-906b-05c7aae756f4
Generator EPA ID: CAL000322884
Shipment Date: 2020-07-06
Manifest Number: 014933323FLE
Line Number: 6
Method Code: H141
Quantity Tons: 0.00050
Quantity Waste: 1.000000
Quantity Unit: P
Number of Containers: 1
Type of Container: Fiber or plastic boxes, cartons, cases
Quantity Type: Pounds
State Code: 311

Year: 2020
EM Manifest ID: a5a1cf40-1289-4496-906b-05c7aae756f4
Generator EPA ID: CAL000322884
Shipment Date: 2020-07-06
Manifest Number: 014933323FLE
Line Number: 7
Method Code: H141
Quantity Tons: 0.00150
Quantity Waste: 3.000000
Quantity Unit: P
Number of Containers: 1
Type of Container: Fiber or plastic boxes, cartons, cases
Quantity Type: Pounds
State Code: 311

Year: 2020
EM Manifest ID: a5a1cf40-1289-4496-906b-05c7aae756f4
Generator EPA ID: CAL000322884
Shipment Date: 2020-07-06
Manifest Number: 014933323FLE
Line Number: 8
Method Code: H141
Quantity Tons: 0.00600
Quantity Waste: 12.000000
Quantity Unit: P
Number of Containers: 1
Type of Container: Fiber or plastic boxes, cartons, cases
Quantity Type: Pounds
State Code: 311

Year: 2020
EM Manifest ID: a5a1cf40-1289-4496-906b-05c7aae756f4
Generator EPA ID: CAL000322884
Shipment Date: 2020-07-06
Manifest Number: 014933323FLE
Line Number: 9
Method Code: H141
Quantity Tons: 0.07850
Quantity Waste: 157.000000
Quantity Unit: P

WALGREENS #5773 (Continued) **S113148880**

Number of Containers: 1
Type of Container: Fiberboard or plastic drums, barrels, kegs
Quantity Type: Pounds
State Code: 331

Year: 2020
EM Manifest ID: a5a1cf40-1289-4496-906b-05c7aae756f4
Generator EPA ID: CAL000322884
Shipment Date: 2020-07-06
Manifest Number: 014933323FLE
Line Number: 10
Method Code: H141
Quantity Tons: 0.10200
Quantity Waste: 204.000000
Quantity Unit: P
Number of Containers: 2
Type of Container: Fiberboard or plastic drums, barrels, kegs
Quantity Type: Pounds
State Code: 352

Year: 2020
EM Manifest ID: c50b584e-78cd-4d60-9981-13058d8c7b40
Shipment Date: 5/8/2020
Receipt Date: 5/15/2020
Manifest Number: 014926249FLE
Generator EPA ID: CAL000322884
Name: WALGREENS #5773
Address: 11800 ARTESIA BLVD
Address 2: Not reported
City: ARTESIA
Zip: 90701
Telephone: 877-577-2669
Contact: Not reported
Contact Telephone: 562-924-2486
Transporter 1 EPA ID: MNS000110924
Transporter 1 Emergency Number: Not reported
Transporter 2 EPA ID: CAR000175422
Transporter 2 Emergency Number: Not reported
TSDF EPA ID: AZR000515924
TSDF Name: YUMA YES WASTE TRANSFER FACILITY
TSDF Address 1: 2730 E 13TH ST
TSDF Address 2: Not reported
TSDF City: YUMA
TSDF Zip: 85365-1901
TSDF Telephone: Not reported

State:
Year: 2020
EM Manifest ID: c50b584e-78cd-4d60-9981-13058d8c7b40
Generator EPA ID: CAL000322884
Shipment Date: 2020-05-08
Manifest Number: 014926249FLE
Line Number: 1
Method Code: H141
Quantity Tons: 0.06500
Quantity Waste: 130.000000
Quantity Unit: P

WALGREENS #5773 (Continued) **S113148880**

Number of Containers:	1
Type of Container:	Fiberboard or plastic drums, barrels, kegs
Quantity Type:	Pounds
State Code:	331

Year:	2020
EM Manifest ID:	1d708a19-c7f9-483e-89ee-0e7f3e81b2d8
Shipment Date:	5/8/2020
Receipt Date:	5/28/2020
Manifest Number:	014926248FLE
Generator EPA ID:	CAL000322884
Name:	WALGREEN
Address:	11800 ARTESIA BLVD.
Address 2:	Not reported
City:	ARTESIA
Zip:	90701-4003
Telephone:	877-577-2669
Contact:	Not reported
Contact Telephone:	323-776-6233
Transporter 1 EPA ID:	MNS000110924
Transporter 1 Emergency Number:	Not reported
Transporter 2 EPA ID:	MNS000110924
Transporter 2 Emergency Number:	Not reported
TSDF EPA ID:	CAD008364432
TSDF Name:	Rho Chem LLC
TSDF Address 1:	425 Isis Ave.
TSDF Address 2:	Not reported
TSDF City:	Inglewood
TSDF Zip:	90301
TSDF Telephone:	Not reported

Federal:

Year:	2020
EM Manifest ID:	1d708a19-c7f9-483e-89ee-0e7f3e81b2d8
Generator EPA ID:	CAL000322884
Shipment Date:	2020-05-08
Manifest Number:	014926248FLE
Line Number:	1
Method Code:	H141
Quantity Tons:	0.01500
Quantity Waste:	30.000000
Quantity Unit:	P
Number of Containers:	1
Type of Container:	Metal drums, barrels, kegs
Quantity Type:	Pounds
Federal Code:	D005

Year:	2020
EM Manifest ID:	1d708a19-c7f9-483e-89ee-0e7f3e81b2d8
Generator EPA ID:	CAL000322884
Shipment Date:	2020-05-08
Manifest Number:	014926248FLE
Line Number:	1
Method Code:	H141
Quantity Tons:	0.01500
Quantity Waste:	30.000000
Quantity Unit:	P

WALGREENS #5773 (Continued) **S113148880**

Number of Containers:	1
Type of Container:	Metal drums, barrels, kegs
Quantity Type:	Pounds
Federal Code:	D022

Year:	2020
EM Manifest ID:	1d708a19-c7f9-483e-89ee-0e7f3e81b2d8
Generator EPA ID:	CAL000322884
Shipment Date:	2020-05-08
Manifest Number:	014926248FLE
Line Number:	1
Method Code:	H141
Quantity Tons:	0.01500
Quantity Waste:	30.000000
Quantity Unit:	P
Number of Containers:	1
Type of Container:	Metal drums, barrels, kegs
Quantity Type:	Pounds
Federal Code:	D024

Year:	2020
EM Manifest ID:	1d708a19-c7f9-483e-89ee-0e7f3e81b2d8
Generator EPA ID:	CAL000322884
Shipment Date:	2020-05-08
Manifest Number:	014926248FLE
Line Number:	1
Method Code:	H141
Quantity Tons:	0.01500
Quantity Waste:	30.000000
Quantity Unit:	P
Number of Containers:	1
Type of Container:	Metal drums, barrels, kegs
Quantity Type:	Pounds
Federal Code:	U058

Year:	2020
EM Manifest ID:	1d708a19-c7f9-483e-89ee-0e7f3e81b2d8
Generator EPA ID:	CAL000322884
Shipment Date:	2020-05-08
Manifest Number:	014926248FLE
Line Number:	1
Method Code:	H141
Quantity Tons:	0.01500
Quantity Waste:	30.000000
Quantity Unit:	P
Number of Containers:	1
Type of Container:	Metal drums, barrels, kegs
Quantity Type:	Pounds
Federal Code:	U188

Year:	2020
EM Manifest ID:	1d708a19-c7f9-483e-89ee-0e7f3e81b2d8
Generator EPA ID:	CAL000322884
Shipment Date:	2020-05-08
Manifest Number:	014926248FLE
Line Number:	2
Method Code:	H141

WALGREENS #5773 (Continued) **S113148880**

Quantity Tons:	0.00950
Quantity Waste:	19.000000
Quantity Unit:	P
Number of Containers:	1
Type of Container:	Fiber or plastic boxes, cartons, cases
Quantity Type:	Pounds
Federal Code:	D001

Year:	2020
EM Manifest ID:	1d708a19-c7f9-483e-89ee-0e7f3e81b2d8
Generator EPA ID:	CAL000322884
Shipment Date:	2020-05-08
Manifest Number:	014926248FLE
Line Number:	3
Method Code:	H141
Quantity Tons:	0.00750
Quantity Waste:	15.000000
Quantity Unit:	P
Number of Containers:	1
Type of Container:	Fiber or plastic boxes, cartons, cases
Quantity Type:	Pounds
Federal Code:	D001

Year:	2020
EM Manifest ID:	1d708a19-c7f9-483e-89ee-0e7f3e81b2d8
Generator EPA ID:	CAL000322884
Shipment Date:	2020-05-08
Manifest Number:	014926248FLE
Line Number:	4
Method Code:	H141
Quantity Tons:	0.00150
Quantity Waste:	3.000000
Quantity Unit:	P
Number of Containers:	1
Type of Container:	Fiber or plastic boxes, cartons, cases
Quantity Type:	Pounds
Federal Code:	D007

Year:	2020
EM Manifest ID:	1d708a19-c7f9-483e-89ee-0e7f3e81b2d8
Generator EPA ID:	CAL000322884
Shipment Date:	2020-05-08
Manifest Number:	014926248FLE
Line Number:	4
Method Code:	H141
Quantity Tons:	0.00150
Quantity Waste:	3.000000
Quantity Unit:	P
Number of Containers:	1
Type of Container:	Fiber or plastic boxes, cartons, cases
Quantity Type:	Pounds
Federal Code:	D010

Year:	2020
EM Manifest ID:	1d708a19-c7f9-483e-89ee-0e7f3e81b2d8
Generator EPA ID:	CAL000322884
Shipment Date:	2020-05-08

WALGREENS #5773 (Continued) **S113148880**

Manifest Number:	014926248FLE
Line Number:	5
Method Code:	H141
Quantity Tons:	0.00050
Quantity Waste:	1.000000
Quantity Unit:	P
Number of Containers:	1
Type of Container:	Fiber or plastic boxes, cartons, cases
Quantity Type:	Pounds
Federal Code:	P001

State:

Year:	2020
EM Manifest ID:	1d708a19-c7f9-483e-89ee-0e7f3e81b2d8
Generator EPA ID:	CAL000322884
Shipment Date:	2020-05-08
Manifest Number:	014926248FLE
Line Number:	1
Method Code:	H141
Quantity Tons:	0.01500
Quantity Waste:	30.000000
Quantity Unit:	P
Number of Containers:	1
Type of Container:	Metal drums, barrels, kegs
Quantity Type:	Pounds
State Code:	311

Year:	2020
EM Manifest ID:	1d708a19-c7f9-483e-89ee-0e7f3e81b2d8
Generator EPA ID:	CAL000322884
Shipment Date:	2020-05-08
Manifest Number:	014926248FLE
Line Number:	2
Method Code:	H141
Quantity Tons:	0.00950
Quantity Waste:	19.000000
Quantity Unit:	P
Number of Containers:	1
Type of Container:	Fiber or plastic boxes, cartons, cases
Quantity Type:	Pounds
State Code:	331

Year:	2020
EM Manifest ID:	1d708a19-c7f9-483e-89ee-0e7f3e81b2d8
Generator EPA ID:	CAL000322884
Shipment Date:	2020-05-08
Manifest Number:	014926248FLE
Line Number:	3
Method Code:	H141
Quantity Tons:	0.00750
Quantity Waste:	15.000000
Quantity Unit:	P
Number of Containers:	1
Type of Container:	Fiber or plastic boxes, cartons, cases
Quantity Type:	Pounds
State Code:	331

WALGREENS #5773 (Continued) **S113148880**

Year:	2020
EM Manifest ID:	1d708a19-c7f9-483e-89ee-0e7f3e81b2d8
Generator EPA ID:	CAL000322884
Shipment Date:	2020-05-08
Manifest Number:	014926248FLE
Line Number:	4
Method Code:	H141
Quantity Tons:	0.00150
Quantity Waste:	3.000000
Quantity Unit:	P
Number of Containers:	1
Type of Container:	Fiber or plastic boxes, cartons, cases
Quantity Type:	Pounds
State Code:	311

Year:	2020
EM Manifest ID:	1d708a19-c7f9-483e-89ee-0e7f3e81b2d8
Generator EPA ID:	CAL000322884
Shipment Date:	2020-05-08
Manifest Number:	014926248FLE
Line Number:	5
Method Code:	H141
Quantity Tons:	0.00050
Quantity Waste:	1.000000
Quantity Unit:	P
Number of Containers:	1
Type of Container:	Fiber or plastic boxes, cartons, cases
Quantity Type:	Pounds
State Code:	311

Year:	2020
EM Manifest ID:	33e57760-b250-4435-9e22-f5a4af540f96
Shipment Date:	3/19/2020
Receipt Date:	3/30/2020
Manifest Number:	014386015FLE
Generator EPA ID:	CAL000322884
Name:	WALGREENS #5773
Address:	11800 ARTESIA BLVD
Address 2:	Not reported
City:	ARTESIA
Zip:	90701
Telephone:	877-577-2669
Contact:	Not reported
Contact Telephone:	562-924-2486
Transporter 1 EPA ID:	MNS000110924
Transporter 1 Emergency Number:	Not reported
Transporter 2 EPA ID:	CAR000175422
Transporter 2 Emergency Number:	Not reported
TSDF EPA ID:	AZR000515924
TSDF Name:	YUMA YES WASTE TRANSFER FACILITY
TSDF Address 1:	2730 E 13TH ST
TSDF Address 2:	Not reported
TSDF City:	YUMA
TSDF Zip:	85365-1901
TSDF Telephone:	Not reported

WALGREENS #5773 (Continued) **S113148880**

State:

Year:	2020
EM Manifest ID:	33e57760-b250-4435-9e22-f5a4af540f96
Generator EPA ID:	CAL000322884
Shipment Date:	2020-03-19
Manifest Number:	014386015FLE
Line Number:	1
Method Code:	H141
Quantity Tons:	0.12150
Quantity Waste:	243.000000
Quantity Unit:	P
Number of Containers:	2
Type of Container:	Fiberboard or plastic drums, barrels, kegs
Quantity Type:	Pounds
State Code:	331

Year:	2020
EM Manifest ID:	1143743
Shipment Date:	3/19/2020
Receipt Date:	3/30/2020
Manifest Number:	014386014FLE
Generator EPA ID:	CAL000322884
Name:	WALGREEN
Address:	11800 ARTESIA BLVD.
Address 2:	Not reported
City:	ARTESIA
Zip:	90701-4003
Telephone:	877-577-2669
Contact:	Not reported
Contact Telephone:	323-776-6233
Transporter 1 EPA ID:	MNS000110924
Transporter 1 Emergency Number:	Not reported
Transporter 2 EPA ID:	MNS000110924
Transporter 2 Emergency Number:	Not reported
TSDF EPA ID:	CAD008364432
TSDF Name:	Rho Chem LLC
TSDF Address 1:	425 Isis Ave.
TSDF Address 2:	Not reported
TSDF City:	Inglewood
TSDF Zip:	90301
TSDF Telephone:	Not reported

Federal:

Year:	2020
EM Manifest ID:	1143743
Generator EPA ID:	CAL000322884
Shipment Date:	2020-03-19
Manifest Number:	014386014FLE
Line Number:	1
Method Code:	H141
Quantity Tons:	0.02000
Quantity Waste:	40.000000
Quantity Unit:	P
Number of Containers:	1
Type of Container:	Metal drums, barrels, kegs
Quantity Type:	Pounds

WALGREENS #5773 (Continued) **S113148880**

Federal Code:	D005

Year:	2020
EM Manifest ID:	1143743
Generator EPA ID:	CAL000322884
Shipment Date:	2020-03-19
Manifest Number:	014386014FLE
Line Number:	1
Method Code:	H141
Quantity Tons:	0.02000
Quantity Waste:	40.000000
Quantity Unit:	P
Number of Containers:	1
Type of Container:	Metal drums, barrels, kegs
Quantity Type:	Pounds
Federal Code:	D022

Year:	2020
EM Manifest ID:	1143743
Generator EPA ID:	CAL000322884
Shipment Date:	2020-03-19
Manifest Number:	014386014FLE
Line Number:	1
Method Code:	H141
Quantity Tons:	0.02000
Quantity Waste:	40.000000
Quantity Unit:	P
Number of Containers:	1
Type of Container:	Metal drums, barrels, kegs
Quantity Type:	Pounds
Federal Code:	D024

Year:	2020
EM Manifest ID:	1143743
Generator EPA ID:	CAL000322884
Shipment Date:	2020-03-19
Manifest Number:	014386014FLE
Line Number:	1
Method Code:	H141
Quantity Tons:	0.02000
Quantity Waste:	40.000000
Quantity Unit:	P
Number of Containers:	1
Type of Container:	Metal drums, barrels, kegs
Quantity Type:	Pounds
Federal Code:	U058

Year:	2020
EM Manifest ID:	1143743
Generator EPA ID:	CAL000322884
Shipment Date:	2020-03-19
Manifest Number:	014386014FLE
Line Number:	1
Method Code:	H141
Quantity Tons:	0.02000
Quantity Waste:	40.000000
Quantity Unit:	P

WALGREENS #5773 (Continued) **S113148880**

Number of Containers:	1
Type of Container:	Metal drums, barrels, kegs
Quantity Type:	Pounds
Federal Code:	U188

Year:	2020
EM Manifest ID:	1143743
Generator EPA ID:	CAL000322884
Shipment Date:	2020-03-19
Manifest Number:	014386014FLE
Line Number:	2
Method Code:	H141
Quantity Tons:	0.00250
Quantity Waste:	5.000000
Quantity Unit:	P
Number of Containers:	2
Type of Container:	Fiber or plastic boxes, cartons, cases
Quantity Type:	Pounds
Federal Code:	D007

Year:	2020
EM Manifest ID:	1143743
Generator EPA ID:	CAL000322884
Shipment Date:	2020-03-19
Manifest Number:	014386014FLE
Line Number:	2
Method Code:	H141
Quantity Tons:	0.00250
Quantity Waste:	5.000000
Quantity Unit:	P
Number of Containers:	2
Type of Container:	Fiber or plastic boxes, cartons, cases
Quantity Type:	Pounds
Federal Code:	D010

Year:	2020
EM Manifest ID:	1143743
Generator EPA ID:	CAL000322884
Shipment Date:	2020-03-19
Manifest Number:	014386014FLE
Line Number:	3
Method Code:	H141
Quantity Tons:	0.00050
Quantity Waste:	1.000000
Quantity Unit:	P
Number of Containers:	1
Type of Container:	Fiber or plastic boxes, cartons, cases
Quantity Type:	Pounds
Federal Code:	P001

State:

Year:	2020
EM Manifest ID:	1143743
Generator EPA ID:	CAL000322884
Shipment Date:	2020-03-19
Manifest Number:	014386014FLE
Line Number:	1

WALGREENS #5773 (Continued) **S113148880**

Method Code:	H141
Quantity Tons:	0.02000
Quantity Waste:	40.000000
Quantity Unit:	P
Number of Containers:	1
Type of Container:	Metal drums, barrels, kegs
Quantity Type:	Pounds
State Code:	311

Year:	2020
EM Manifest ID:	1143743
Generator EPA ID:	CAL000322884
Shipment Date:	2020-03-19
Manifest Number:	014386014FLE
Line Number:	2
Method Code:	H141
Quantity Tons:	0.00250
Quantity Waste:	5.000000
Quantity Unit:	P
Number of Containers:	2
Type of Container:	Fiber or plastic boxes, cartons, cases
Quantity Type:	Pounds
State Code:	311

Year:	2020
EM Manifest ID:	1143743
Generator EPA ID:	CAL000322884
Shipment Date:	2020-03-19
Manifest Number:	014386014FLE
Line Number:	3
Method Code:	H141
Quantity Tons:	0.00050
Quantity Waste:	1.000000
Quantity Unit:	P
Number of Containers:	1
Type of Container:	Fiber or plastic boxes, cartons, cases
Quantity Type:	Pounds
State Code:	311

Year:	2020
EM Manifest ID:	920788
Shipment Date:	12/3/2019
Receipt Date:	12/18/2019
Manifest Number:	013994609FLE
Generator EPA ID:	CAL000322884
Name:	WALGREENS #5773
Address:	ARTESIA BLVD
Address 2:	Not reported
City:	ARTESIA
Zip:	90701-4003
Telephone:	877-577-2669
Contact:	Not reported
Contact Telephone:	562-924-2486
Transporter 1 EPA ID:	MNS000110924
Transporter 1 Emergency Number:	Not reported
Transporter 2 EPA ID:	CAR000175422

WALGREENS #5773 (Continued) **S113148880**

Transporter 2 Emergency Number:	Not reported
TSDF EPA ID:	AZR000515924
TSDF Name:	YUMA YES WASTE TRANSFER FACILITY
TSDF Address 1:	2730 E 13TH ST
TSDF Address 2:	Not reported
TSDF City:	YUMA
TSDF Zip:	85365-1901
TSDF Telephone:	Not reported

State:

Year:	2020
EM Manifest ID:	920788
Generator EPA ID:	CAL000322884
Shipment Date:	2019-12-03
Manifest Number:	013994609FLE
Line Number:	1
Method Code:	H141
Quantity Tons:	0.07350
Quantity Waste:	147.000000
Quantity Unit:	P
Number of Containers:	1
Type of Container:	Fiberboard or plastic drums, barrels, kegs
Quantity Type:	Pounds
State Code:	331

Year:	2020
EM Manifest ID:	1023228
Shipment Date:	1/24/2020
Receipt Date:	2/7/2020
Manifest Number:	013674506FLE
Generator EPA ID:	CAL000322884
Name:	WALGREEN
Address:	11800 ARTESIA BLVD.
Address 2:	Not reported
City:	ARTESIA
Zip:	90701-4003
Telephone:	877-577-2669
Contact:	Not reported
Contact Telephone:	323-776-6233
Transporter 1 EPA ID:	MNS000110924
Transporter 1 Emergency Number:	Not reported
Transporter 2 EPA ID:	MNS000110924
Transporter 2 Emergency Number:	Not reported
TSDF EPA ID:	CAD008364432
TSDF Name:	Rho Chem LLC
TSDF Address 1:	425 Isis Ave.
TSDF Address 2:	Not reported
TSDF City:	Inglewood
TSDF Zip:	90301
TSDF Telephone:	Not reported

Federal:

Year:	2020
EM Manifest ID:	1023228
Generator EPA ID:	CAL000322884
Shipment Date:	2020-01-24
Manifest Number:	013674506FLE

WALGREENS #5773 (Continued) **S113148880**

Line Number:	1
Method Code:	H141
Quantity Tons:	0.00100
Quantity Waste:	2.000000
Quantity Unit:	P
Number of Containers:	1
Type of Container:	Fiber or plastic boxes, cartons, cases
Quantity Type:	Pounds
Federal Code:	D007

Year:	2020
EM Manifest ID:	1023228
Generator EPA ID:	CAL000322884
Shipment Date:	2020-01-24
Manifest Number:	013674506FLE
Line Number:	1
Method Code:	H141
Quantity Tons:	0.00100
Quantity Waste:	2.000000
Quantity Unit:	P
Number of Containers:	1
Type of Container:	Fiber or plastic boxes, cartons, cases
Quantity Type:	Pounds
Federal Code:	D010

Year:	2020
EM Manifest ID:	1023228
Generator EPA ID:	CAL000322884
Shipment Date:	2020-01-24
Manifest Number:	013674506FLE
Line Number:	2
Method Code:	H141
Quantity Tons:	0.00050
Quantity Waste:	1.000000
Quantity Unit:	P
Number of Containers:	1
Type of Container:	Fiber or plastic boxes, cartons, cases
Quantity Type:	Pounds
Federal Code:	P001

Year:	2020
EM Manifest ID:	1023228
Generator EPA ID:	CAL000322884
Shipment Date:	2020-01-24
Manifest Number:	013674506FLE
Line Number:	3
Method Code:	H141
Quantity Tons:	0.00300
Quantity Waste:	6.000000
Quantity Unit:	P
Number of Containers:	1
Type of Container:	Fiber or plastic boxes, cartons, cases
Quantity Type:	Pounds
Federal Code:	D001

Year:	2020
EM Manifest ID:	1023228

WALGREENS #5773 (Continued) **S113148880**

Generator EPA ID:	CAL000322884
Shipment Date:	2020-01-24
Manifest Number:	013674506FLE
Line Number:	4
Method Code:	H141
Quantity Tons:	0.01800
Quantity Waste:	36.000000
Quantity Unit:	P
Number of Containers:	1
Type of Container:	Metal drums, barrels, kegs
Quantity Type:	Pounds
Federal Code:	D005

Year:	2020
EM Manifest ID:	1023228
Generator EPA ID:	CAL000322884
Shipment Date:	2020-01-24
Manifest Number:	013674506FLE
Line Number:	4
Method Code:	H141
Quantity Tons:	0.01800
Quantity Waste:	36.000000
Quantity Unit:	P
Number of Containers:	1
Type of Container:	Metal drums, barrels, kegs
Quantity Type:	Pounds
Federal Code:	D022

Year:	2020
EM Manifest ID:	1023228
Generator EPA ID:	CAL000322884
Shipment Date:	2020-01-24
Manifest Number:	013674506FLE
Line Number:	4
Method Code:	H141
Quantity Tons:	0.01800
Quantity Waste:	36.000000
Quantity Unit:	P
Number of Containers:	1
Type of Container:	Metal drums, barrels, kegs
Quantity Type:	Pounds
Federal Code:	D024

Year:	2020
EM Manifest ID:	1023228
Generator EPA ID:	CAL000322884
Shipment Date:	2020-01-24
Manifest Number:	013674506FLE
Line Number:	4
Method Code:	H141
Quantity Tons:	0.01800
Quantity Waste:	36.000000
Quantity Unit:	P
Number of Containers:	1
Type of Container:	Metal drums, barrels, kegs
Quantity Type:	Pounds
Federal Code:	U058

WALGREENS #5773 (Continued) **S113148880**

Year: 2020
EM Manifest ID: 1023228
Generator EPA ID: CAL000322884
Shipment Date: 2020-01-24
Manifest Number: 013674506FLE
Line Number: 4
Method Code: H141
Quantity Tons: 0.01800
Quantity Waste: 36.000000
Quantity Unit: P
Number of Containers: 1
Type of Container: Metal drums, barrels, kegs
Quantity Type: Pounds
Federal Code: U129

State:
Year: 2020
EM Manifest ID: 1023228
Generator EPA ID: CAL000322884
Shipment Date: 2020-01-24
Manifest Number: 013674506FLE
Line Number: 1
Method Code: H141
Quantity Tons: 0.00100
Quantity Waste: 2.000000
Quantity Unit: P
Number of Containers: 1
Type of Container: Fiber or plastic boxes, cartons, cases
Quantity Type: Pounds
State Code: 311

Year: 2020
EM Manifest ID: 1023228
Generator EPA ID: CAL000322884
Shipment Date: 2020-01-24
Manifest Number: 013674506FLE
Line Number: 2
Method Code: H141
Quantity Tons: 0.00050
Quantity Waste: 1.000000
Quantity Unit: P
Number of Containers: 1
Type of Container: Fiber or plastic boxes, cartons, cases
Quantity Type: Pounds
State Code: 311

Year: 2020
EM Manifest ID: 1023228
Generator EPA ID: CAL000322884
Shipment Date: 2020-01-24
Manifest Number: 013674506FLE
Line Number: 3
Method Code: H141
Quantity Tons: 0.00300
Quantity Waste: 6.000000
Quantity Unit: P
Number of Containers: 1

WALGREENS #5773 (Continued) **S113148880**

Type of Container:	Fiber or plastic boxes, cartons, cases
Quantity Type:	Pounds
State Code:	331

Year:	2020
EM Manifest ID:	1023228
Generator EPA ID:	CAL000322884
Shipment Date:	2020-01-24
Manifest Number:	013674506FLE
Line Number:	4
Method Code:	H141
Quantity Tons:	0.01800
Quantity Waste:	36.000000
Quantity Unit:	P
Number of Containers:	1
Type of Container:	Metal drums, barrels, kegs
Quantity Type:	Pounds
State Code:	311

Year:	2020
EM Manifest ID:	1031715
Shipment Date:	1/24/2020
Receipt Date:	1/31/2020
Manifest Number:	013674507FLE
Generator EPA ID:	CAL000322884
Name:	WALGREENS #5773
Address:	11800 ARTESIA BLVD
Address 2:	Not reported
City:	ARTESIA
Zip:	90701
Telephone:	877-577-2669
Contact:	Not reported
Contact Telephone:	562-924-2486
Transporter 1 EPA ID:	MNS000110924
Transporter 1 Emergency Number:	Not reported
Transporter 2 EPA ID:	CAR000175422
Transporter 2 Emergency Number:	Not reported
TSDF EPA ID:	AZR000515924
TSDF Name:	YUMA YES WASTE TRANSFER FACILITY
TSDF Address 1:	2730 E 13TH ST
TSDF Address 2:	Not reported
TSDF City:	YUMA
TSDF Zip:	85365-1901
TSDF Telephone:	Not reported

State:

Year:	2020
EM Manifest ID:	1031715
Generator EPA ID:	CAL000322884
Shipment Date:	2020-01-24
Manifest Number:	013674507FLE
Line Number:	1
Method Code:	H141
Quantity Tons:	0.06800
Quantity Waste:	136.000000
Quantity Unit:	P
Number of Containers:	1

WALGREENS #5773 (Continued) **S113148880**

Type of Container: Fiberboard or plastic drums, barrels, kegs
Quantity Type: Pounds
State Code: 331

Detail Two:
Year: 2019
EM Manifest ID: 557057
Shipment Date: 8/23/2019
Receipt Date: 8/30/2019
Manifest Number: 013674229FLE
Generator EPA ID: CAL000322884
Name: WALGREEN #5773
Address: 11800 ARTESIA BLVD
Address 2: Not reported
City: ARTESIA
Zip: 90701-4003
Telephone: 877-577-2669
Contact: Not reported
Contact Telephone: 562-924-2486
Transporter 1 EPA ID: MNS000110924
Transporter 1 Emergency Number: Not reported
Transporter 2 EPA ID: CAR000175422
Transporter 2 Emergency Number: Not reported
TSDF EPA ID: AZR000515924
TSDF Name: YUMA YES WASTE TRANSFER FACILITY
TSDF Address 1: 2730 E 13TH ST
TSDF Address 2: Not reported
TSDF City: YUMA
TSDF Zip: 85365-1901
TSDF Telephone: Not reported

State:
Year: 2019
EM Manifest ID: 557057
Generator EPA ID: CAL000322884
Shipment Date: 2019-08-23
Manifest Number: 013674229FLE
Line Number: 1
Method Code: H141
Quantity Tons: 0.11850
Quantity Waste: 237.000000
Quantity Unit: P
Number of Containers: 2
Type of Container: Fiberboard or plastic drums, barrels, kegs
Quantity Type: Pounds
State Code: 331

Year: 2019
EM Manifest ID: 550642
Shipment Date: 7/6/2018
Receipt Date: 7/18/2018
Manifest Number: 010742583FLE
Generator EPA ID: CAL000322884
Name: WALGREENS #5773
Address: 11800 ARTESIA BLVD

WALGREENS #5773 (Continued) **S113148880**

Address 2:	Not reported
City:	ARTESIA
Zip:	90701
Telephone:	877-577-2669
Contact:	Not reported
Contact Telephone:	760-602-8700
Transporter 1 EPA ID:	MNS000110924
Transporter 1 Emergency Number:	Not reported
Transporter 2 EPA ID:	CAR000175422
Transporter 2 Emergency Number:	Not reported
TSDF EPA ID:	AZR000515924
TSDF Name:	YUMA YES WASTE TRANSFER FACILITY
TSDF Address 1:	2730 E 13TH ST
TSDF Address 2:	Not reported
TSDF City:	YUMA
TSDF Zip:	85365-1901
TSDF Telephone:	Not reported

State:

Year:	2019
EM Manifest ID:	550642
Generator EPA ID:	CAL000322884
Shipment Date:	2018-07-06
Manifest Number:	010742583FLE
Line Number:	1
Method Code:	H141
Quantity Tons:	0.03950
Quantity Waste:	79.000000
Quantity Unit:	P
Number of Containers:	1
Type of Container:	Fiberboard or plastic drums, barrels, kegs
Quantity Type:	Pounds
State Code:	352

Year:	2019
EM Manifest ID:	550642
Generator EPA ID:	CAL000322884
Shipment Date:	2018-07-06
Manifest Number:	010742583FLE
Line Number:	2
Method Code:	H141
Quantity Tons:	0.04800
Quantity Waste:	96.000000
Quantity Unit:	P
Number of Containers:	1
Type of Container:	Fiberboard or plastic drums, barrels, kegs
Quantity Type:	Pounds
State Code:	331

Year:	2019
EM Manifest ID:	452967
Shipment Date:	6/28/2019
Receipt Date:	7/16/2019
Manifest Number:	013439183FLE
Generator EPA ID:	CAL000322884
Name:	WALGREEN
Address:	11800 ARTESIA BLVD.

WALGREENS #5773 (Continued) **S113148880**

Address 2:	Not reported
City:	ARTESIA
Zip:	90701-4003
Telephone:	877-577-2669
Contact:	Not reported
Contact Telephone:	775-575-2760
Transporter 1 EPA ID:	MNS000110924
Transporter 1 Emergency Number:	Not reported
Transporter 2 EPA ID:	MNS000110924
Transporter 2 Emergency Number:	Not reported
TSDF EPA ID:	NVD980895338
TSDF Name:	21st Century Environmental Management of Nevada, LLC
TSDF Address 1:	2095 Newlands Drive East
TSDF Address 2:	Not reported
TSDF City:	Fernley
TSDF Zip:	89408
TSDF Telephone:	Not reported

Federal:

Year:	2019
EM Manifest ID:	452967
Generator EPA ID:	CAL000322884
Shipment Date:	2019-06-28
Manifest Number:	013439183FLE
Line Number:	1
Method Code:	H141
Quantity Tons:	0.00150
Quantity Waste:	3.000000
Quantity Unit:	P
Number of Containers:	1
Type of Container:	Fiber or plastic boxes, cartons, cases
Quantity Type:	Pounds
Federal Code:	D001

Year:	2019
EM Manifest ID:	452967
Generator EPA ID:	CAL000322884
Shipment Date:	2019-06-28
Manifest Number:	013439183FLE
Line Number:	2
Method Code:	H141
Quantity Tons:	0.00150
Quantity Waste:	3.000000
Quantity Unit:	P
Number of Containers:	1
Type of Container:	Fiber or plastic boxes, cartons, cases
Quantity Type:	Pounds
Federal Code:	D001

Year:	2019
EM Manifest ID:	452967
Generator EPA ID:	CAL000322884
Shipment Date:	2019-06-28
Manifest Number:	013439183FLE
Line Number:	3
Method Code:	H070
Quantity Tons:	0.00050
Quantity Waste:	1.000000

WALGREENS #5773 (Continued) **S113148880**

Quantity Unit: P
Number of Containers: 1
Type of Container: Fiber or plastic boxes, cartons, cases
Quantity Type: Pounds
Federal Code: D001

State:
Year: 2019
EM Manifest ID: 452967
Generator EPA ID: CAL000322884
Shipment Date: 2019-06-28
Manifest Number: 013439183FLE
Line Number: 1
Method Code: H141
Quantity Tons: 0.00150
Quantity Waste: 3.000000
Quantity Unit: P
Number of Containers: 1
Type of Container: Fiber or plastic boxes, cartons, cases
Quantity Type: Pounds
State Code: 331

Year: 2019
EM Manifest ID: 452967
Generator EPA ID: CAL000322884
Shipment Date: 2019-06-28
Manifest Number: 013439183FLE
Line Number: 2
Method Code: H141
Quantity Tons: 0.00150
Quantity Waste: 3.000000
Quantity Unit: P
Number of Containers: 1
Type of Container: Fiber or plastic boxes, cartons, cases
Quantity Type: Pounds
State Code: 331

Year: 2019
EM Manifest ID: 452967
Generator EPA ID: CAL000322884
Shipment Date: 2019-06-28
Manifest Number: 013439183FLE
Line Number: 3
Method Code: H070
Quantity Tons: 0.00050
Quantity Waste: 1.000000
Quantity Unit: P
Number of Containers: 1
Type of Container: Fiber or plastic boxes, cartons, cases
Quantity Type: Pounds
State Code: 131

Year: 2019
EM Manifest ID: 459216
Shipment Date: 6/28/2019
Receipt Date: 7/17/2019

WALGREENS #5773 (Continued) **S113148880**

Manifest Number:	013439184FLE
Generator EPA ID:	CAL000322884
Name:	WALGREEN #5773
Address:	11800 ARTESIA BLVD.
Address 2:	Not reported
City:	ARTESIA
Zip:	90701-4003
Telephone:	877-577-2669
Contact:	Not reported
Contact Telephone:	562-924-2486
Transporter 1 EPA ID:	MNS000110924
Transporter 1 Emergency Number:	Not reported
Transporter 2 EPA ID:	CAR000175422
Transporter 2 Emergency Number:	Not reported
TSDF EPA ID:	AZR000515924
TSDF Name:	YUMA YES WASTE TRANSFER FACILITY
TSDF Address 1:	2730 E 13TH ST
TSDF Address 2:	Not reported
TSDF City:	YUMA
TSDF Zip:	85365-1901
TSDF Telephone:	Not reported

State:

Year:	2019
EM Manifest ID:	459216
Generator EPA ID:	CAL000322884
Shipment Date:	2019-06-28
Manifest Number:	013439184FLE
Line Number:	1
Method Code:	H141
Quantity Tons:	0.04100
Quantity Waste:	82.000000
Quantity Unit:	P
Number of Containers:	1
Type of Container:	Fiberboard or plastic drums, barrels, kegs
Quantity Type:	Pounds
State Code:	331

Year:	2019
EM Manifest ID:	459216
Generator EPA ID:	CAL000322884
Shipment Date:	2019-06-28
Manifest Number:	013439184FLE
Line Number:	2
Method Code:	H141
Quantity Tons:	0.01150
Quantity Waste:	23.000000
Quantity Unit:	P
Number of Containers:	1
Type of Container:	Fiber or plastic boxes, cartons, cases
Quantity Type:	Pounds
State Code:	352

Year:	2019
EM Manifest ID:	472269
Shipment Date:	6/28/2019
Receipt Date:	7/24/2019

WALGREENS #5773 (Continued) **S113148880**

Manifest Number:	013439181FLE
Generator EPA ID:	CAL000322884
Name:	WALGREEN
Address:	11800 ARTESIA BLVD.
Address 2:	Not reported
City:	ARTESIA
Zip:	90701-4003
Telephone:	877-577-2669
Contact:	Not reported
Contact Telephone:	317-275-7568
Transporter 1 EPA ID:	MNS000110924
Transporter 1 Emergency Number:	Not reported
Transporter 2 EPA ID:	MOD095038998
Transporter 2 Emergency Number:	Not reported
TSDF EPA ID:	INR000110197
TSDF Name:	Stericycle Incorporated
TSDF Address 1:	2670 Executive Drive Suite A
TSDF Address 2:	Not reported
TSDF City:	Indianapolis
TSDF Zip:	46241
TSDF Telephone:	Not reported

Federal:

Year:	2019
EM Manifest ID:	472269
Generator EPA ID:	CAL000322884
Shipment Date:	2019-06-28
Manifest Number:	013439181FLE
Line Number:	1
Method Code:	H141
Quantity Tons:	0.00050
Quantity Waste:	1.000000
Quantity Unit:	P
Number of Containers:	1
Type of Container:	Fiber or plastic boxes, cartons, cases
Quantity Type:	Pounds
Federal Code:	U034

Year:	2019
EM Manifest ID:	472269
Generator EPA ID:	CAL000322884
Shipment Date:	2019-06-28
Manifest Number:	013439181FLE
Line Number:	2
Method Code:	H141
Quantity Tons:	0.00050
Quantity Waste:	1.000000
Quantity Unit:	P
Number of Containers:	1
Type of Container:	Fiber or plastic boxes, cartons, cases
Quantity Type:	Pounds
Federal Code:	U034

Year:	2019
EM Manifest ID:	472269
Generator EPA ID:	CAL000322884
Shipment Date:	2019-06-28
Manifest Number:	013439181FLE

WALGREENS #5773 (Continued) **S113148880**

Line Number: 3
Method Code: H141
Quantity Tons: 0.00050
Quantity Waste: 1.000000
Quantity Unit: P
Number of Containers: 1
Type of Container: Fiber or plastic boxes, cartons, cases
Quantity Type: Pounds
Federal Code: U034

State:
Year: 2019
EM Manifest ID: 472269
Generator EPA ID: CAL000322884
Shipment Date: 2019-06-28
Manifest Number: 013439181FLE
Line Number: 1
Method Code: H141
Quantity Tons: 0.00050
Quantity Waste: 1.000000
Quantity Unit: P
Number of Containers: 1
Type of Container: Fiber or plastic boxes, cartons, cases
Quantity Type: Pounds
State Code: 311

Year: 2019
EM Manifest ID: 472269
Generator EPA ID: CAL000322884
Shipment Date: 2019-06-28
Manifest Number: 013439181FLE
Line Number: 2
Method Code: H141
Quantity Tons: 0.00050
Quantity Waste: 1.000000
Quantity Unit: P
Number of Containers: 1
Type of Container: Fiber or plastic boxes, cartons, cases
Quantity Type: Pounds
State Code: 311

Year: 2019
EM Manifest ID: 472269
Generator EPA ID: CAL000322884
Shipment Date: 2019-06-28
Manifest Number: 013439181FLE
Line Number: 3
Method Code: H141
Quantity Tons: 0.00050
Quantity Waste: 1.000000
Quantity Unit: P
Number of Containers: 1
Type of Container: Fiber or plastic boxes, cartons, cases
Quantity Type: Pounds
State Code: 311

WALGREENS #5773 (Continued) **S113148880**

Year:	2019
EM Manifest ID:	441304
Shipment Date:	6/28/2019
Receipt Date:	7/9/2019
Manifest Number:	013439182FLE
Generator EPA ID:	CAL000322884
Name:	WALGREEN
Address:	11800 ARTESIA BLVD.
Address 2:	Not reported
City:	ARTESIA
Zip:	90701-4003
Telephone:	877-577-2669
Contact:	Not reported
Contact Telephone:	323-776-6233
Transporter 1 EPA ID:	MNS000110924
Transporter 1 Emergency Number:	Not reported
Transporter 2 EPA ID:	MNS000110924
Transporter 2 Emergency Number:	Not reported
TSDF EPA ID:	CAD008364432
TSDF Name:	Rho Chem LLC
TSDF Address 1:	425 Isis Ave.
TSDF Address 2:	Not reported
TSDF City:	Inglewood
TSDF Zip:	90301
TSDF Telephone:	Not reported

Federal:

Year:	2019
EM Manifest ID:	441304
Generator EPA ID:	CAL000322884
Shipment Date:	2019-06-28
Manifest Number:	013439182FLE
Line Number:	1
Method Code:	H141
Quantity Tons:	0.00350
Quantity Waste:	7.000000
Quantity Unit:	P
Number of Containers:	1
Type of Container:	Fiber or plastic boxes, cartons, cases
Quantity Type:	Pounds
Federal Code:	P075

Year:	2019
EM Manifest ID:	441304
Generator EPA ID:	CAL000322884
Shipment Date:	2019-06-28
Manifest Number:	013439182FLE
Line Number:	2
Method Code:	H141
Quantity Tons:	0.00150
Quantity Waste:	3.000000
Quantity Unit:	P
Number of Containers:	1
Type of Container:	Fiber or plastic boxes, cartons, cases
Quantity Type:	Pounds
Federal Code:	D007

Year:	2019

WALGREENS #5773 (Continued) **S113148880**

EM Manifest ID:	441304
Generator EPA ID:	CAL000322884
Shipment Date:	2019-06-28
Manifest Number:	013439182FLE
Line Number:	2
Method Code:	H141
Quantity Tons:	0.00150
Quantity Waste:	3.000000
Quantity Unit:	P
Number of Containers:	1
Type of Container:	Fiber or plastic boxes, cartons, cases
Quantity Type:	Pounds
Federal Code:	D010

Year:	2019
EM Manifest ID:	441304
Generator EPA ID:	CAL000322884
Shipment Date:	2019-06-28
Manifest Number:	013439182FLE
Line Number:	3
Method Code:	H141
Quantity Tons:	0.00400
Quantity Waste:	8.000000
Quantity Unit:	P
Number of Containers:	1
Type of Container:	Fiber or plastic boxes, cartons, cases
Quantity Type:	Pounds
Federal Code:	D005

Year:	2019
EM Manifest ID:	441304
Generator EPA ID:	CAL000322884
Shipment Date:	2019-06-28
Manifest Number:	013439182FLE
Line Number:	3
Method Code:	H141
Quantity Tons:	0.00400
Quantity Waste:	8.000000
Quantity Unit:	P
Number of Containers:	1
Type of Container:	Fiber or plastic boxes, cartons, cases
Quantity Type:	Pounds
Federal Code:	D022

Year:	2019
EM Manifest ID:	441304
Generator EPA ID:	CAL000322884
Shipment Date:	2019-06-28
Manifest Number:	013439182FLE
Line Number:	3
Method Code:	H141
Quantity Tons:	0.00400
Quantity Waste:	8.000000
Quantity Unit:	P
Number of Containers:	1
Type of Container:	Fiber or plastic boxes, cartons, cases
Quantity Type:	Pounds

WALGREENS #5773 (Continued) **S113148880**

Federal Code: D024

Year: 2019
EM Manifest ID: 441304
Generator EPA ID: CAL000322884
Shipment Date: 2019-06-28
Manifest Number: 013439182FLE
Line Number: 3
Method Code: H141
Quantity Tons: 0.00400
Quantity Waste: 8.000000
Quantity Unit: P
Number of Containers: 1
Type of Container: Fiber or plastic boxes, cartons, cases
Quantity Type: Pounds
Federal Code: U058

Year: 2019
EM Manifest ID: 441304
Generator EPA ID: CAL000322884
Shipment Date: 2019-06-28
Manifest Number: 013439182FLE
Line Number: 3
Method Code: H141
Quantity Tons: 0.00400
Quantity Waste: 8.000000
Quantity Unit: P
Number of Containers: 1
Type of Container: Fiber or plastic boxes, cartons, cases
Quantity Type: Pounds
Federal Code: U129

Year: 2019
EM Manifest ID: 441304
Generator EPA ID: CAL000322884
Shipment Date: 2019-06-28
Manifest Number: 013439182FLE
Line Number: 4
Method Code: H141
Quantity Tons: 0.00050
Quantity Waste: 1.000000
Quantity Unit: P
Number of Containers: 1
Type of Container: Fiber or plastic boxes, cartons, cases
Quantity Type: Pounds
Federal Code: P001

State:
Year: 2019
EM Manifest ID: 441304
Generator EPA ID: CAL000322884
Shipment Date: 2019-06-28
Manifest Number: 013439182FLE
Line Number: 1
Method Code: H141
Quantity Tons: 0.00350
Quantity Waste: 7.000000

WALGREENS #5773 (Continued) **S113148880**

Quantity Unit:	P
Number of Containers:	1
Type of Container:	Fiber or plastic boxes, cartons, cases
Quantity Type:	Pounds
State Code:	311

Year:	2019
EM Manifest ID:	441304
Generator EPA ID:	CAL000322884
Shipment Date:	2019-06-28
Manifest Number:	013439182FLE
Line Number:	2
Method Code:	H141
Quantity Tons:	0.00150
Quantity Waste:	3.000000
Quantity Unit:	P
Number of Containers:	1
Type of Container:	Fiber or plastic boxes, cartons, cases
Quantity Type:	Pounds
State Code:	311

Year:	2019
EM Manifest ID:	441304
Generator EPA ID:	CAL000322884
Shipment Date:	2019-06-28
Manifest Number:	013439182FLE
Line Number:	3
Method Code:	H141
Quantity Tons:	0.00400
Quantity Waste:	8.000000
Quantity Unit:	P
Number of Containers:	1
Type of Container:	Fiber or plastic boxes, cartons, cases
Quantity Type:	Pounds
State Code:	311

Year:	2019
EM Manifest ID:	441304
Generator EPA ID:	CAL000322884
Shipment Date:	2019-06-28
Manifest Number:	013439182FLE
Line Number:	4
Method Code:	H141
Quantity Tons:	0.00050
Quantity Waste:	1.000000
Quantity Unit:	P
Number of Containers:	1
Type of Container:	Fiber or plastic boxes, cartons, cases
Quantity Type:	Pounds
State Code:	311

Year:	2019
EM Manifest ID:	369119
Shipment Date:	5/3/2019
Receipt Date:	5/16/2019
Manifest Number:	012440960FLE

WALGREENS #5773 (Continued) **S113148880**

Generator EPA ID:	CAL000322884
Name:	WALGREEN
Address:	11800 ARTESIA BLVD.
Address 2:	Not reported
City:	ARTESIA
Zip:	90701
Telephone:	877-577-2669
Contact:	Not reported
Contact Telephone:	323-776-6233
Transporter 1 EPA ID:	MNS000110924
Transporter 1 Emergency Number:	Not reported
Transporter 2 EPA ID:	MNS000110924
Transporter 2 Emergency Number:	Not reported
TSDF EPA ID:	CAD008364432
TSDF Name:	Rho Chem LLC
TSDF Address 1:	425 Isis Ave.
TSDF Address 2:	Not reported
TSDF City:	Inglewood
TSDF Zip:	90301
TSDF Telephone:	Not reported

Federal:

Year:	2019
EM Manifest ID:	369119
Generator EPA ID:	CAL000322884
Shipment Date:	2019-05-03
Manifest Number:	012440960FLE
Line Number:	1
Method Code:	H141
Quantity Tons:	0.06550
Quantity Waste:	131.000000
Quantity Unit:	P
Number of Containers:	1
Type of Container:	Metal drums, barrels, kegs
Quantity Type:	Pounds
Federal Code:	D002

Year:	2019
EM Manifest ID:	369119
Generator EPA ID:	CAL000322884
Shipment Date:	2019-05-03
Manifest Number:	012440960FLE
Line Number:	2
Method Code:	H141
Quantity Tons:	0.00050
Quantity Waste:	1.000000
Quantity Unit:	P
Number of Containers:	1
Type of Container:	Fiber or plastic boxes, cartons, cases
Quantity Type:	Pounds
Federal Code:	P075

Year:	2019
EM Manifest ID:	369119
Generator EPA ID:	CAL000322884
Shipment Date:	2019-05-03
Manifest Number:	012440960FLE
Line Number:	3

WALGREENS #5773 (Continued) **S113148880**

Method Code:	H141
Quantity Tons:	0.00500
Quantity Waste:	10.000000
Quantity Unit:	P
Number of Containers:	3
Type of Container:	Fiber or plastic boxes, cartons, cases
Quantity Type:	Pounds
Federal Code:	D005

Year:	2019
EM Manifest ID:	369119
Generator EPA ID:	CAL000322884
Shipment Date:	2019-05-03
Manifest Number:	012440960FLE
Line Number:	3
Method Code:	H141
Quantity Tons:	0.00500
Quantity Waste:	10.000000
Quantity Unit:	P
Number of Containers:	3
Type of Container:	Fiber or plastic boxes, cartons, cases
Quantity Type:	Pounds
Federal Code:	D022

Year:	2019
EM Manifest ID:	369119
Generator EPA ID:	CAL000322884
Shipment Date:	2019-05-03
Manifest Number:	012440960FLE
Line Number:	3
Method Code:	H141
Quantity Tons:	0.00500
Quantity Waste:	10.000000
Quantity Unit:	P
Number of Containers:	3
Type of Container:	Fiber or plastic boxes, cartons, cases
Quantity Type:	Pounds
Federal Code:	D024

Year:	2019
EM Manifest ID:	369119
Generator EPA ID:	CAL000322884
Shipment Date:	2019-05-03
Manifest Number:	012440960FLE
Line Number:	3
Method Code:	H141
Quantity Tons:	0.00500
Quantity Waste:	10.000000
Quantity Unit:	P
Number of Containers:	3
Type of Container:	Fiber or plastic boxes, cartons, cases
Quantity Type:	Pounds
Federal Code:	U058

Year:	2019
EM Manifest ID:	369119
Generator EPA ID:	CAL000322884

WALGREENS #5773 (Continued) **S113148880**

Shipment Date:	2019-05-03
Manifest Number:	012440960FLE
Line Number:	3
Method Code:	H141
Quantity Tons:	0.00500
Quantity Waste:	10.000000
Quantity Unit:	P
Number of Containers:	3
Type of Container:	Fiber or plastic boxes, cartons, cases
Quantity Type:	Pounds
Federal Code:	U129

Year:	2019
EM Manifest ID:	369119
Generator EPA ID:	CAL000322884
Shipment Date:	2019-05-03
Manifest Number:	012440960FLE
Line Number:	4
Method Code:	H141
Quantity Tons:	0.00050
Quantity Waste:	1.000000
Quantity Unit:	P
Number of Containers:	1
Type of Container:	Fiber or plastic boxes, cartons, cases
Quantity Type:	Pounds
Federal Code:	P001

Year:	2019
EM Manifest ID:	369119
Generator EPA ID:	CAL000322884
Shipment Date:	2019-05-03
Manifest Number:	012440960FLE
Line Number:	5
Method Code:	H141
Quantity Tons:	0.00100
Quantity Waste:	2.000000
Quantity Unit:	P
Number of Containers:	1
Type of Container:	Fiber or plastic boxes, cartons, cases
Quantity Type:	Pounds
Federal Code:	D007

Year:	2019
EM Manifest ID:	369119
Generator EPA ID:	CAL000322884
Shipment Date:	2019-05-03
Manifest Number:	012440960FLE
Line Number:	5
Method Code:	H141
Quantity Tons:	0.00100
Quantity Waste:	2.000000
Quantity Unit:	P
Number of Containers:	1
Type of Container:	Fiber or plastic boxes, cartons, cases
Quantity Type:	Pounds
Federal Code:	D010

WALGREENS #5773 (Continued) **S113148880**

State:

Year:	2019
EM Manifest ID:	369119
Generator EPA ID:	CAL000322884
Shipment Date:	2019-05-03
Manifest Number:	012440960FLE
Line Number:	1
Method Code:	H141
Quantity Tons:	0.06550
Quantity Waste:	131.000000
Quantity Unit:	P
Number of Containers:	1
Type of Container:	Metal drums, barrels, kegs
Quantity Type:	Pounds
State Code:	122

Year:	2019
EM Manifest ID:	369119
Generator EPA ID:	CAL000322884
Shipment Date:	2019-05-03
Manifest Number:	012440960FLE
Line Number:	2
Method Code:	H141
Quantity Tons:	0.00050
Quantity Waste:	1.000000
Quantity Unit:	P
Number of Containers:	1
Type of Container:	Fiber or plastic boxes, cartons, cases
Quantity Type:	Pounds
State Code:	311

Year:	2019
EM Manifest ID:	369119
Generator EPA ID:	CAL000322884
Shipment Date:	2019-05-03
Manifest Number:	012440960FLE
Line Number:	3
Method Code:	H141
Quantity Tons:	0.00500
Quantity Waste:	10.000000
Quantity Unit:	P
Number of Containers:	3
Type of Container:	Fiber or plastic boxes, cartons, cases
Quantity Type:	Pounds
State Code:	311

Year:	2019
EM Manifest ID:	369119
Generator EPA ID:	CAL000322884
Shipment Date:	2019-05-03
Manifest Number:	012440960FLE
Line Number:	4
Method Code:	H141
Quantity Tons:	0.00050
Quantity Waste:	1.000000
Quantity Unit:	P
Number of Containers:	1

WALGREENS #5773 (Continued) **S113148880**

Type of Container:	Fiber or plastic boxes, cartons, cases
Quantity Type:	Pounds
State Code:	311

Year:	2019
EM Manifest ID:	369119
Generator EPA ID:	CAL000322884
Shipment Date:	2019-05-03
Manifest Number:	012440960FLE
Line Number:	5
Method Code:	H141
Quantity Tons:	0.00100
Quantity Waste:	2.000000
Quantity Unit:	P
Number of Containers:	1
Type of Container:	Fiber or plastic boxes, cartons, cases
Quantity Type:	Pounds
State Code:	311

Year:	2019
EM Manifest ID:	384560
Shipment Date:	5/3/2019
Receipt Date:	5/14/2019
Manifest Number:	012440961FLE
Generator EPA ID:	CAL000322884
Name:	WALGREEN
Address:	11800 ARTESIA BLVD.
Address 2:	Not reported
City:	ARTESIA
Zip:	90701
Telephone:	877-577-2669
Contact:	Not reported
Contact Telephone:	775-575-2760
Transporter 1 EPA ID:	MNS000110924
Transporter 1 Emergency Number:	Not reported
Transporter 2 EPA ID:	MNS000110924
Transporter 2 Emergency Number:	Not reported
TSDF EPA ID:	NVD980895338
TSDF Name:	21st Century Environmental Management of Nevada, LLC
TSDF Address 1:	2095 Newlands Drive East
TSDF Address 2:	Not reported
TSDF City:	Fernley
TSDF Zip:	89408
TSDF Telephone:	Not reported

Federal:

Year:	2019
EM Manifest ID:	384560
Generator EPA ID:	CAL000322884
Shipment Date:	2019-05-03
Manifest Number:	012440961FLE
Line Number:	1
Method Code:	H070
Quantity Tons:	0.00050
Quantity Waste:	1.000000
Quantity Unit:	P
Number of Containers:	1

WALGREENS #5773 (Continued) **S113148880**

Type of Container: Fiber or plastic boxes, cartons, cases
Quantity Type: Pounds
Federal Code: D001

Year: 2019
EM Manifest ID: 384560
Generator EPA ID: CAL000322884
Shipment Date: 2019-05-03
Manifest Number: 012440961FLE
Line Number: 2
Method Code: H141
Quantity Tons: 0.00700
Quantity Waste: 14.000000
Quantity Unit: P
Number of Containers: 1
Type of Container: Fiber or plastic boxes, cartons, cases
Quantity Type: Pounds
Federal Code: D001

Year: 2019
EM Manifest ID: 384560
Generator EPA ID: CAL000322884
Shipment Date: 2019-05-03
Manifest Number: 012440961FLE
Line Number: 3
Method Code: H141
Quantity Tons: 0.00050
Quantity Waste: 1.000000
Quantity Unit: P
Number of Containers: 1
Type of Container: Fiber or plastic boxes, cartons, cases
Quantity Type: Pounds
Federal Code: D001

State:
Year: 2019
EM Manifest ID: 384560
Generator EPA ID: CAL000322884
Shipment Date: 2019-05-03
Manifest Number: 012440961FLE
Line Number: 1
Method Code: H070
Quantity Tons: 0.00050
Quantity Waste: 1.000000
Quantity Unit: P
Number of Containers: 1
Type of Container: Fiber or plastic boxes, cartons, cases
Quantity Type: Pounds
State Code: 131

Year: 2019
EM Manifest ID: 384560
Generator EPA ID: CAL000322884
Shipment Date: 2019-05-03
Manifest Number: 012440961FLE
Line Number: 2
Method Code: H141

WALGREENS #5773 (Continued) **S113148880**

Quantity Tons: 0.00700
Quantity Waste: 14.000000
Quantity Unit: P
Number of Containers: 1
Type of Container: Fiber or plastic boxes, cartons, cases
Quantity Type: Pounds
State Code: 331

Year: 2019
EM Manifest ID: 384560
Generator EPA ID: CAL000322884
Shipment Date: 2019-05-03
Manifest Number: 012440961FLE
Line Number: 3
Method Code: H141
Quantity Tons: 0.00050
Quantity Waste: 1.000000
Quantity Unit: P
Number of Containers: 1
Type of Container: Fiber or plastic boxes, cartons, cases
Quantity Type: Pounds
State Code: 331

Year: 2019
EM Manifest ID: 369120
Shipment Date: 5/3/2019
Receipt Date: 5/10/2019
Manifest Number: 012440962FLE
Generator EPA ID: CAL000322884
Name: WALGREEN #5773
Address: 11800 ARTESIA BLVD.
Address 2: Not reported
City: ARTESIA
Zip: 90701
Telephone: 877-577-2669
Contact: Not reported
Contact Telephone: 562-924-2486
Transporter 1 EPA ID: MNS000110924
Transporter 1 Emergency Number: Not reported
Transporter 2 EPA ID: CAR000175422
Transporter 2 Emergency Number: Not reported
TSDF EPA ID: AZR000515924
TSDF Name: YUMA YES WASTE TRANSFER FACILITY
TSDF Address 1: 2730 E 13TH ST
TSDF Address 2: Not reported
TSDF City: YUMA
TSDF Zip: 85365-1901
TSDF Telephone: Not reported

State:
Year: 2019
EM Manifest ID: 369120
Generator EPA ID: CAL000322884
Shipment Date: 2019-05-03
Manifest Number: 012440962FLE
Line Number: 1
Method Code: H141

WALGREENS #5773 (Continued) **S113148880**

Quantity Tons: 0.07600
Quantity Waste: 152.000000
Quantity Unit: P
Number of Containers: 2
Type of Container: Fiberboard or plastic drums, barrels, kegs
Quantity Type: Pounds
State Code: 352

Year: 2019
EM Manifest ID: 369120
Generator EPA ID: CAL000322884
Shipment Date: 2019-05-03
Manifest Number: 012440962FLE
Line Number: 2
Method Code: H141
Quantity Tons: 0.08800
Quantity Waste: 176.000000
Quantity Unit: P
Number of Containers: 1
Type of Container: Fiberboard or plastic drums, barrels, kegs
Quantity Type: Pounds
State Code: 331

Year: 2019
EM Manifest ID: 326044
Shipment Date: 3/5/2019
Receipt Date: 3/19/2019
Manifest Number: 010172843FLE
Generator EPA ID: CAL000322884
Name: WALGREEN
Address: 11800 ARTESIA BLVD.
Address 2: Not reported
City: ARTESIA
Zip: 90701
Telephone: 877-577-2669
Contact: Not reported
Contact Telephone: 775-575-2760
Transporter 1 EPA ID: MNS000110924
Transporter 1 Emergency Number: Not reported
Transporter 2 EPA ID: MNS000110924
Transporter 2 Emergency Number: Not reported
TSDF EPA ID: NVD980895338
TSDF Name: 21st Century Environmental Management of Nevada, LLC
TSDF Address 1: 2095 Newlands Drive East
TSDF Address 2: Not reported
TSDF City: Fernley
TSDF Zip: 89408
TSDF Telephone: Not reported

Federal:
Year: 2019
EM Manifest ID: 326044
Generator EPA ID: CAL000322884
Shipment Date: 2019-03-05
Manifest Number: 010172843FLE
Line Number: 1
Method Code: H141

WALGREENS #5773 (Continued) **S113148880**

Quantity Tons:	0.05050
Quantity Waste:	101.000000
Quantity Unit:	P
Number of Containers:	1
Type of Container:	Metal drums, barrels, kegs
Quantity Type:	Pounds
Federal Code:	D007

Year:	2019
EM Manifest ID:	326044
Generator EPA ID:	CAL000322884
Shipment Date:	2019-03-05
Manifest Number:	010172843FLE
Line Number:	1
Method Code:	H141
Quantity Tons:	0.05050
Quantity Waste:	101.000000
Quantity Unit:	P
Number of Containers:	1
Type of Container:	Metal drums, barrels, kegs
Quantity Type:	Pounds
Federal Code:	D010

Year:	2019
EM Manifest ID:	326044
Generator EPA ID:	CAL000322884
Shipment Date:	2019-03-05
Manifest Number:	010172843FLE
Line Number:	2
Method Code:	H141
Quantity Tons:	0.00600
Quantity Waste:	12.000000
Quantity Unit:	P
Number of Containers:	1
Type of Container:	Fiber or plastic boxes, cartons, cases
Quantity Type:	Pounds
Federal Code:	D007

Year:	2019
EM Manifest ID:	326044
Generator EPA ID:	CAL000322884
Shipment Date:	2019-03-05
Manifest Number:	010172843FLE
Line Number:	2
Method Code:	H141
Quantity Tons:	0.00600
Quantity Waste:	12.000000
Quantity Unit:	P
Number of Containers:	1
Type of Container:	Fiber or plastic boxes, cartons, cases
Quantity Type:	Pounds
Federal Code:	D010

Year:	2019
EM Manifest ID:	326044
Generator EPA ID:	CAL000322884
Shipment Date:	2019-03-05

WALGREENS #5773 (Continued) **S113148880**

Manifest Number:	010172843FLE
Line Number:	3
Method Code:	H141
Quantity Tons:	0.00550
Quantity Waste:	11.000000
Quantity Unit:	P
Number of Containers:	2
Type of Container:	Fiber or plastic boxes, cartons, cases
Quantity Type:	Pounds
Federal Code:	D005

Year:	2019
EM Manifest ID:	326044
Generator EPA ID:	CAL000322884
Shipment Date:	2019-03-05
Manifest Number:	010172843FLE
Line Number:	3
Method Code:	H141
Quantity Tons:	0.00550
Quantity Waste:	11.000000
Quantity Unit:	P
Number of Containers:	2
Type of Container:	Fiber or plastic boxes, cartons, cases
Quantity Type:	Pounds
Federal Code:	D022

Year:	2019
EM Manifest ID:	326044
Generator EPA ID:	CAL000322884
Shipment Date:	2019-03-05
Manifest Number:	010172843FLE
Line Number:	3
Method Code:	H141
Quantity Tons:	0.00550
Quantity Waste:	11.000000
Quantity Unit:	P
Number of Containers:	2
Type of Container:	Fiber or plastic boxes, cartons, cases
Quantity Type:	Pounds
Federal Code:	D024

Year:	2019
EM Manifest ID:	326044
Generator EPA ID:	CAL000322884
Shipment Date:	2019-03-05
Manifest Number:	010172843FLE
Line Number:	3
Method Code:	H141
Quantity Tons:	0.00550
Quantity Waste:	11.000000
Quantity Unit:	P
Number of Containers:	2
Type of Container:	Fiber or plastic boxes, cartons, cases
Quantity Type:	Pounds
Federal Code:	U058

Year:	2019

WALGREENS #5773 (Continued) **S113148880**

EM Manifest ID:	326044
Generator EPA ID:	CAL000322884
Shipment Date:	2019-03-05
Manifest Number:	010172843FLE
Line Number:	3
Method Code:	H141
Quantity Tons:	0.00550
Quantity Waste:	11.000000
Quantity Unit:	P
Number of Containers:	2
Type of Container:	Fiber or plastic boxes, cartons, cases
Quantity Type:	Pounds
Federal Code:	U129

Year:	2019
EM Manifest ID:	326044
Generator EPA ID:	CAL000322884
Shipment Date:	2019-03-05
Manifest Number:	010172843FLE
Line Number:	4
Method Code:	H141
Quantity Tons:	0.00050
Quantity Waste:	1.000000
Quantity Unit:	P
Number of Containers:	1
Type of Container:	Fiber or plastic boxes, cartons, cases
Quantity Type:	Pounds
Federal Code:	P001

Year:	2019
EM Manifest ID:	326044
Generator EPA ID:	CAL000322884
Shipment Date:	2019-03-05
Manifest Number:	010172843FLE
Line Number:	5
Method Code:	H141
Quantity Tons:	0.00100
Quantity Waste:	2.000000
Quantity Unit:	P
Number of Containers:	1
Type of Container:	Fiber or plastic boxes, cartons, cases
Quantity Type:	Pounds
Federal Code:	D007

Year:	2019
EM Manifest ID:	326044
Generator EPA ID:	CAL000322884
Shipment Date:	2019-03-05
Manifest Number:	010172843FLE
Line Number:	5
Method Code:	H141
Quantity Tons:	0.00100
Quantity Waste:	2.000000
Quantity Unit:	P
Number of Containers:	1
Type of Container:	Fiber or plastic boxes, cartons, cases
Quantity Type:	Pounds

WALGREENS #5773 (Continued) **S113148880**

Federal Code: D010

Year: 2019
EM Manifest ID: 326044
Generator EPA ID: CAL000322884
Shipment Date: 2019-03-05
Manifest Number: 010172843FLE
Line Number: 6
Method Code: H141
Quantity Tons: 0.00050
Quantity Waste: 1.000000
Quantity Unit: P
Number of Containers: 1
Type of Container: Fiber or plastic boxes, cartons, cases
Quantity Type: Pounds
Federal Code: P075

Year: 2019
EM Manifest ID: 326044
Generator EPA ID: CAL000322884
Shipment Date: 2019-03-05
Manifest Number: 010172843FLE
Line Number: 7
Method Code: H141
Quantity Tons: 0.00200
Quantity Waste: 4.000000
Quantity Unit: P
Number of Containers: 1
Type of Container: Fiber or plastic boxes, cartons, cases
Quantity Type: Pounds
Federal Code: D001

State:
Year: 2019
EM Manifest ID: 326044
Generator EPA ID: CAL000322884
Shipment Date: 2019-03-05
Manifest Number: 010172843FLE
Line Number: 1
Method Code: H141
Quantity Tons: 0.05050
Quantity Waste: 101.000000
Quantity Unit: P
Number of Containers: 1
Type of Container: Metal drums, barrels, kegs
Quantity Type: Pounds
State Code: 311

Year: 2019
EM Manifest ID: 326044
Generator EPA ID: CAL000322884
Shipment Date: 2019-03-05
Manifest Number: 010172843FLE
Line Number: 2
Method Code: H141
Quantity Tons: 0.00600
Quantity Waste: 12.000000

WALGREENS #5773 (Continued) **S113148880**

Quantity Unit:	P
Number of Containers:	1
Type of Container:	Fiber or plastic boxes, cartons, cases
Quantity Type:	Pounds
State Code:	311

Year:	2019
EM Manifest ID:	326044
Generator EPA ID:	CAL000322884
Shipment Date:	2019-03-05
Manifest Number:	010172843FLE
Line Number:	3
Method Code:	H141
Quantity Tons:	0.00550
Quantity Waste:	11.000000
Quantity Unit:	P
Number of Containers:	2
Type of Container:	Fiber or plastic boxes, cartons, cases
Quantity Type:	Pounds
State Code:	311

Year:	2019
EM Manifest ID:	326044
Generator EPA ID:	CAL000322884
Shipment Date:	2019-03-05
Manifest Number:	010172843FLE
Line Number:	4
Method Code:	H141
Quantity Tons:	0.00050
Quantity Waste:	1.000000
Quantity Unit:	P
Number of Containers:	1
Type of Container:	Fiber or plastic boxes, cartons, cases
Quantity Type:	Pounds
State Code:	311

Year:	2019
EM Manifest ID:	326044
Generator EPA ID:	CAL000322884
Shipment Date:	2019-03-05
Manifest Number:	010172843FLE
Line Number:	5
Method Code:	H141
Quantity Tons:	0.00100
Quantity Waste:	2.000000
Quantity Unit:	P
Number of Containers:	1
Type of Container:	Fiber or plastic boxes, cartons, cases
Quantity Type:	Pounds
State Code:	311

Year:	2019
EM Manifest ID:	326044
Generator EPA ID:	CAL000322884
Shipment Date:	2019-03-05
Manifest Number:	010172843FLE
Line Number:	6

WALGREENS #5773 (Continued) **S113148880**

Method Code:	H141
Quantity Tons:	0.00050
Quantity Waste:	1.000000
Quantity Unit:	P
Number of Containers:	1
Type of Container:	Fiber or plastic boxes, cartons, cases
Quantity Type:	Pounds
State Code:	311

Year:	2019
EM Manifest ID:	326044
Generator EPA ID:	CAL000322884
Shipment Date:	2019-03-05
Manifest Number:	010172843FLE
Line Number:	7
Method Code:	H141
Quantity Tons:	0.00200
Quantity Waste:	4.000000
Quantity Unit:	P
Number of Containers:	1
Type of Container:	Fiber or plastic boxes, cartons, cases
Quantity Type:	Pounds
State Code:	331

Detail Two:

Year:	2018
EM Manifest ID:	130890
Shipment Date:	9/6/2018
Receipt Date:	9/28/2018
Manifest Number:	011446278FLE
Generator EPA ID:	CAL000322884
Name:	WALGREENS #5773
Address:	11000 ARTESIA BLVD
Address 2:	Not reported
City:	ARTESIA
Zip:	90701
Telephone:	877-577-2669
Contact:	Not reported
Contact Telephone:	562-924-2486
Transporter 1 EPA ID:	MNS000110924
Transporter 1 Emergency Number:	Not reported
Transporter 2 EPA ID:	CAR000175422
Transporter 2 Emergency Number:	Not reported
TSDF EPA ID:	AZR000515924
TSDF Name:	YUMA YES WASTE TRANSFER FACILITY
TSDF Address 1:	2730 E 13TH ST
TSDF Address 2:	Not reported
TSDF City:	YUMA
TSDF Zip:	85365-1901
TSDF Telephone:	Not reported

State:

Year:	2018
EM Manifest ID:	130890
Generator EPA ID:	CAL000322884
Shipment Date:	2018-09-06

WALGREENS #5773 (Continued) **S113148880**

Manifest Number:	011446278FLE
Line Number:	1
Method Code:	H141
Quantity Tons:	0.03200
Quantity Waste:	64.000000
Quantity Unit:	P
Number of Containers:	1
Type of Container:	Fiberboard or plastic drums, barrels, kegs
Quantity Type:	Pounds
State Code:	331

Year:	2018
EM Manifest ID:	130890
Generator EPA ID:	CAL000322884
Shipment Date:	2018-09-06
Manifest Number:	011446278FLE
Line Number:	2
Method Code:	H141
Quantity Tons:	0.01100
Quantity Waste:	22.000000
Quantity Unit:	P
Number of Containers:	1
Type of Container:	Fiber or plastic boxes, cartons, cases
Quantity Type:	Pounds
State Code:	352

Year:	2018
EM Manifest ID:	010800774FLE20170920_D_1
Shipment Date:	9/20/2017
Receipt Date:	9/26/2017
Manifest Number:	010800774FLE
Generator EPA ID:	CAL000322884
Name:	WALGREEN #5773
Address:	Not reported
Address 2:	Not reported
City:	Not reported
Zip:	Not reported
Telephone:	Not reported
Contact:	Not reported
Contact Telephone:	Not reported
Transporter 1 EPA ID:	MNS000110924
Transporter 1 Emergency Number:	Not reported
Transporter 2 EPA ID:	CAR000217000
Transporter 2 Emergency Number:	Not reported
TSDF EPA ID:	CAD008364432
TSDF Name:	RHO CHEM LLC
TSDF Address 1:	Not reported
TSDF Address 2:	Not reported
TSDF City:	Not reported
TSDF Zip:	Not reported
TSDF Telephone:	Not reported

Federal:

Year:	2018
EM Manifest ID:	010800774FLE20170920_D_1
Generator EPA ID:	CAL000322884
Shipment Date:	2017-09-20

WALGREENS #5773 (Continued) **S113148880**

Manifest Number:	010800774FLE
Line Number:	1
Method Code:	H141
Quantity Tons:	0.00050
Quantity Waste:	1.000000
Quantity Unit:	P
Number of Containers:	2
Type of Container:	NULL
Quantity Type:	NULL
Federal Code:	D002

Year:	2018
EM Manifest ID:	010800774FLE20170920_D_1
Generator EPA ID:	CAL000322884
Shipment Date:	2017-09-20
Manifest Number:	010800774FLE
Line Number:	2
Method Code:	H141
Quantity Tons:	0.00450
Quantity Waste:	9.000000
Quantity Unit:	P
Number of Containers:	1
Type of Container:	NULL
Quantity Type:	NULL
Federal Code:	D001

Year:	2018
EM Manifest ID:	010800774FLE20170920_D_1
Generator EPA ID:	CAL000322884
Shipment Date:	2017-09-20
Manifest Number:	010800774FLE
Line Number:	3
Method Code:	H141
Quantity Tons:	0.00050
Quantity Waste:	1.000000
Quantity Unit:	P
Number of Containers:	1
Type of Container:	NULL
Quantity Type:	NULL
Federal Code:	D001

Year:	2018
EM Manifest ID:	010800774FLE20170920_D_1
Generator EPA ID:	CAL000322884
Shipment Date:	2017-09-20
Manifest Number:	010800774FLE
Line Number:	4
Method Code:	H141
Quantity Tons:	0.00050
Quantity Waste:	1.000000
Quantity Unit:	P
Number of Containers:	1
Type of Container:	NULL
Quantity Type:	NULL
Federal Code:	P075

Year:	2018

WALGREENS #5773 (Continued) **S113148880**

EM Manifest ID:	010800774FLE20170920_D_1
Generator EPA ID:	CAL000322884
Shipment Date:	2017-09-20
Manifest Number:	010800774FLE
Line Number:	5
Method Code:	H141
Quantity Tons:	0.00050
Quantity Waste:	1.000000
Quantity Unit:	P
Number of Containers:	1
Type of Container:	NULL
Quantity Type:	NULL
Federal Code:	P001

Year:	2018
EM Manifest ID:	010800774FLE20170920_D_1
Generator EPA ID:	CAL000322884
Shipment Date:	2017-09-20
Manifest Number:	010800774FLE
Line Number:	6
Method Code:	H141
Quantity Tons:	0.00100
Quantity Waste:	2.000000
Quantity Unit:	P
Number of Containers:	1
Type of Container:	NULL
Quantity Type:	NULL
Federal Code:	D024

Year:	2018
EM Manifest ID:	010800774FLE20170920_D_1
Generator EPA ID:	CAL000322884
Shipment Date:	2017-09-20
Manifest Number:	010800774FLE
Line Number:	7
Method Code:	H141
Quantity Tons:	0.00200
Quantity Waste:	4.000000
Quantity Unit:	P
Number of Containers:	1
Type of Container:	NULL
Quantity Type:	NULL
Federal Code:	D007

Year:	2018
EM Manifest ID:	010800774FLE20170920_D_1
Generator EPA ID:	CAL000322884
Shipment Date:	2017-09-20
Manifest Number:	010800774FLE
Line Number:	7
Method Code:	H141
Quantity Tons:	0.00200
Quantity Waste:	4.000000
Quantity Unit:	P
Number of Containers:	1
Type of Container:	NULL
Quantity Type:	NULL

WALGREENS #5773 (Continued) **S113148880**

Federal Code: D010

Year: 2018
EM Manifest ID: 010800774FLE20170920_D_1
Generator EPA ID: CAL000322884
Shipment Date: 2017-09-20
Manifest Number: 010800774FLE
Line Number: 8
Method Code: H141
Quantity Tons: 0.00100
Quantity Waste: 2.000000
Quantity Unit: P
Number of Containers: 1
Type of Container: NULL
Quantity Type: NULL
Federal Code: D001

State:
Year: 2018
EM Manifest ID: 010800774FLE20170920_D_1
Generator EPA ID: CAL000322884
Shipment Date: 2017-09-20
Manifest Number: 010800774FLE
Line Number: 1
Method Code: H141
Quantity Tons: 0.00050
Quantity Waste: 1.000000
Quantity Unit: P
Number of Containers: 2
Type of Container: NULL
Quantity Type: NULL
State Code: 122

Year: 2018
EM Manifest ID: 010800774FLE20170920_D_1
Generator EPA ID: CAL000322884
Shipment Date: 2017-09-20
Manifest Number: 010800774FLE
Line Number: 2
Method Code: H141
Quantity Tons: 0.00450
Quantity Waste: 9.000000
Quantity Unit: P
Number of Containers: 1
Type of Container: NULL
Quantity Type: NULL
State Code: 331

Year: 2018
EM Manifest ID: 010800774FLE20170920_D_1
Generator EPA ID: CAL000322884
Shipment Date: 2017-09-20
Manifest Number: 010800774FLE
Line Number: 3
Method Code: H141
Quantity Tons: 0.00050
Quantity Waste: 1.000000

WALGREENS #5773 (Continued) **S113148880**

Quantity Unit:	P
Number of Containers:	1
Type of Container:	NULL
Quantity Type:	NULL
State Code:	331

Year:	2018
EM Manifest ID:	010800774FLE20170920_D_1
Generator EPA ID:	CAL000322884
Shipment Date:	2017-09-20
Manifest Number:	010800774FLE
Line Number:	4
Method Code:	H141
Quantity Tons:	0.00050
Quantity Waste:	1.000000
Quantity Unit:	P
Number of Containers:	1
Type of Container:	NULL
Quantity Type:	NULL
State Code:	311

Year:	2018
EM Manifest ID:	010800774FLE20170920_D_1
Generator EPA ID:	CAL000322884
Shipment Date:	2017-09-20
Manifest Number:	010800774FLE
Line Number:	5
Method Code:	H141
Quantity Tons:	0.00050
Quantity Waste:	1.000000
Quantity Unit:	P
Number of Containers:	1
Type of Container:	NULL
Quantity Type:	NULL
State Code:	311

Year:	2018
EM Manifest ID:	010800774FLE20170920_D_1
Generator EPA ID:	CAL000322884
Shipment Date:	2017-09-20
Manifest Number:	010800774FLE
Line Number:	6
Method Code:	H141
Quantity Tons:	0.00100
Quantity Waste:	2.000000
Quantity Unit:	P
Number of Containers:	1
Type of Container:	NULL
Quantity Type:	NULL
State Code:	311

Year:	2018
EM Manifest ID:	010800774FLE20170920_D_1
Generator EPA ID:	CAL000322884
Shipment Date:	2017-09-20
Manifest Number:	010800774FLE
Line Number:	7

WALGREENS #5773 (Continued) **S113148880**

Method Code:	H141
Quantity Tons:	0.00200
Quantity Waste:	4.000000
Quantity Unit:	P
Number of Containers:	1
Type of Container:	NULL
Quantity Type:	NULL
State Code:	311

Year:	2018
EM Manifest ID:	010800774FLE20170920_D_1
Generator EPA ID:	CAL000322884
Shipment Date:	2017-09-20
Manifest Number:	010800774FLE
Line Number:	8
Method Code:	H141
Quantity Tons:	0.00100
Quantity Waste:	2.000000
Quantity Unit:	P
Number of Containers:	1
Type of Container:	NULL
Quantity Type:	NULL
State Code:	131

Year:	2018
EM Manifest ID:	010800774FLE20170920_D_1
Generator EPA ID:	CAL000322884
Shipment Date:	2017-09-20
Manifest Number:	010800774FLE
Line Number:	9
Method Code:	H141
Quantity Tons:	0.04000
Quantity Waste:	80.000000
Quantity Unit:	P
Number of Containers:	1
Type of Container:	NULL
Quantity Type:	NULL
State Code:	331

Year:	2018
EM Manifest ID:	010800774FLE20170920_D_1
Generator EPA ID:	CAL000322884
Shipment Date:	2017-09-20
Manifest Number:	010800774FLE
Line Number:	10
Method Code:	H141
Quantity Tons:	0.04300
Quantity Waste:	86.000000
Quantity Unit:	P
Number of Containers:	1
Type of Container:	NULL
Quantity Type:	NULL
State Code:	352

Year:	2018
EM Manifest ID:	143547

WALGREENS #5773 (Continued) **S113148880**

Shipment Date:	7/6/2018
Receipt Date:	8/24/2018
Manifest Number:	010742580FLE
Generator EPA ID:	CAL000322884
Name:	WALGREEN
Address:	11800 ARTESIA BLVD.
Address 2:	Not reported
City:	ARTESIA
Zip:	90701
Telephone:	877-577-2669
Contact:	Not reported
Contact Telephone:	317-275-7568
Transporter 1 EPA ID:	MNS000110924
Transporter 1 Emergency Number:	Not reported
Transporter 2 EPA ID:	NED986382133
Transporter 2 Emergency Number:	Not reported
TSDF EPA ID:	INR000110197
TSDF Name:	Stericycle Incorporated
TSDF Address 1:	2670 Executive Drive Suite A
TSDF Address 2:	Not reported
TSDF City:	Indianapolis
TSDF Zip:	46241
TSDF Telephone:	Not reported

Federal:

Year:	2018
EM Manifest ID:	143547
Generator EPA ID:	CAL000322884
Shipment Date:	2018-07-06
Manifest Number:	010742580FLE
Line Number:	1
Method Code:	H141
Quantity Tons:	0.00050
Quantity Waste:	1.000000
Quantity Unit:	P
Number of Containers:	1
Type of Container:	Fiber or plastic boxes, cartons, cases
Quantity Type:	Pounds
Federal Code:	U034

Year:	2018
EM Manifest ID:	143547
Generator EPA ID:	CAL000322884
Shipment Date:	2018-07-06
Manifest Number:	010742580FLE
Line Number:	2
Method Code:	H141
Quantity Tons:	0.00050
Quantity Waste:	1.000000
Quantity Unit:	P
Number of Containers:	1
Type of Container:	Fiber or plastic boxes, cartons, cases
Quantity Type:	Pounds
Federal Code:	U034

State:

Year:	2018

WALGREENS #5773 (Continued) **S113148880**

EM Manifest ID:	143547
Generator EPA ID:	CAL000322884
Shipment Date:	2018-07-06
Manifest Number:	010742580FLE
Line Number:	1
Method Code:	H141
Quantity Tons:	0.00050
Quantity Waste:	1.000000
Quantity Unit:	P
Number of Containers:	1
Type of Container:	Fiber or plastic boxes, cartons, cases
Quantity Type:	Pounds
State Code:	311

Year:	2018
EM Manifest ID:	143547
Generator EPA ID:	CAL000322884
Shipment Date:	2018-07-06
Manifest Number:	010742580FLE
Line Number:	2
Method Code:	H141
Quantity Tons:	0.00050
Quantity Waste:	1.000000
Quantity Unit:	P
Number of Containers:	1
Type of Container:	Fiber or plastic boxes, cartons, cases
Quantity Type:	Pounds
State Code:	311

Year:	2018
EM Manifest ID:	010202344FLE20170724_D_1
Shipment Date:	7/24/2017
Receipt Date:	8/9/2017
Manifest Number:	010202344FLE
Generator EPA ID:	CAL000322884
Name:	WALGREEN #5773
Address:	Not reported
Address 2:	Not reported
City:	Not reported
Zip:	Not reported
Telephone:	Not reported
Contact:	Not reported
Contact Telephone:	Not reported
Transporter 1 EPA ID:	MNS000110924
Transporter 1 Emergency Number:	Not reported
Transporter 2 EPA ID:	ALR000007237
Transporter 2 Emergency Number:	Not reported
TSDF EPA ID:	INR000110197
TSDF Name:	STERICYCLE INC
TSDF Address 1:	Not reported
TSDF Address 2:	Not reported
TSDF City:	Not reported
TSDF Zip:	Not reported
TSDF Telephone:	Not reported

Federal:

Year:	2018

WALGREENS #5773 (Continued) **S113148880**

EM Manifest ID:	010202344FLE20170724_D_1
Generator EPA ID:	CAL000322884
Shipment Date:	2017-07-24
Manifest Number:	010202344FLE
Line Number:	1
Method Code:	H141
Quantity Tons:	0.00050
Quantity Waste:	1.000000
Quantity Unit:	P
Number of Containers:	1
Type of Container:	NULL
Quantity Type:	NULL
Federal Code:	U034

State:

Year:	2018
EM Manifest ID:	010202344FLE20170724_D_1
Generator EPA ID:	CAL000322884
Shipment Date:	2017-07-24
Manifest Number:	010202344FLE
Line Number:	1
Method Code:	H141
Quantity Tons:	0.00050
Quantity Waste:	1.000000
Quantity Unit:	P
Number of Containers:	1
Type of Container:	NULL
Quantity Type:	NULL
State Code:	311

Year:	2018
EM Manifest ID:	010202344FLE20170724_D_1
Generator EPA ID:	CAL000322884
Shipment Date:	2017-07-24
Manifest Number:	010202344FLE
Line Number:	2
Method Code:	H141
Quantity Tons:	0.00050
Quantity Waste:	1.000000
Quantity Unit:	P
Number of Containers:	1
Type of Container:	NULL
Quantity Type:	NULL
State Code:	311

Year:	2018
EM Manifest ID:	010202345FLE20170724_D_1
Shipment Date:	7/24/2017
Receipt Date:	7/31/2017
Manifest Number:	010202345FLE
Generator EPA ID:	CAL000322884
Name:	WALGREEN #5773
Address:	Not reported
Address 2:	Not reported
City:	Not reported
Zip:	Not reported

WALGREENS #5773 (Continued) **S113148880**

Telephone:	Not reported
Contact:	Not reported
Contact Telephone:	Not reported
Transporter 1 EPA ID:	MNS000110924
Transporter 1 Emergency Number:	Not reported
Transporter 2 EPA ID:	CAR000217000
Transporter 2 Emergency Number:	Not reported
TSDF EPA ID:	CAD008364432
TSDF Name:	RHO CHEM LLC
TSDF Address 1:	Not reported
TSDF Address 2:	Not reported
TSDF City:	Not reported
TSDF Zip:	Not reported
TSDF Telephone:	Not reported

Federal:

Year:	2018
EM Manifest ID:	010202345FLE20170724_D_1
Generator EPA ID:	CAL000322884
Shipment Date:	2017-07-24
Manifest Number:	010202345FLE
Line Number:	1
Method Code:	H141
Quantity Tons:	0.00200
Quantity Waste:	4.000000
Quantity Unit:	P
Number of Containers:	1
Type of Container:	NULL
Quantity Type:	NULL
Federal Code:	P075

Year:	2018
EM Manifest ID:	010202345FLE20170724_D_1
Generator EPA ID:	CAL000322884
Shipment Date:	2017-07-24
Manifest Number:	010202345FLE
Line Number:	2
Method Code:	H141
Quantity Tons:	0.00350
Quantity Waste:	7.000000
Quantity Unit:	P
Number of Containers:	1
Type of Container:	NULL
Quantity Type:	NULL
Federal Code:	D001

Year:	2018
EM Manifest ID:	010202345FLE20170724_D_1
Generator EPA ID:	CAL000322884
Shipment Date:	2017-07-24
Manifest Number:	010202345FLE
Line Number:	3
Method Code:	H141
Quantity Tons:	0.00100
Quantity Waste:	2.000000
Quantity Unit:	P
Number of Containers:	1
Type of Container:	NULL

WALGREENS #5773 (Continued) **S113148880**

Quantity Type:	NULL
Federal Code:	D001

Year:	2018
EM Manifest ID:	010202345FLE20170724_D_1
Generator EPA ID:	CAL000322884
Shipment Date:	2017-07-24
Manifest Number:	010202345FLE
Line Number:	4
Method Code:	H141
Quantity Tons:	0.00050
Quantity Waste:	1.000000
Quantity Unit:	P
Number of Containers:	1
Type of Container:	NULL
Quantity Type:	NULL
Federal Code:	P001

Year:	2018
EM Manifest ID:	010202345FLE20170724_D_1
Generator EPA ID:	CAL000322884
Shipment Date:	2017-07-24
Manifest Number:	010202345FLE
Line Number:	5
Method Code:	H141
Quantity Tons:	0.00300
Quantity Waste:	6.000000
Quantity Unit:	P
Number of Containers:	1
Type of Container:	NULL
Quantity Type:	NULL
Federal Code:	D024

Year:	2018
EM Manifest ID:	010202345FLE20170724_D_1
Generator EPA ID:	CAL000322884
Shipment Date:	2017-07-24
Manifest Number:	010202345FLE
Line Number:	6
Method Code:	H141
Quantity Tons:	0.00100
Quantity Waste:	2.000000
Quantity Unit:	P
Number of Containers:	1
Type of Container:	NULL
Quantity Type:	NULL
Federal Code:	D007

Year:	2018
EM Manifest ID:	010202345FLE20170724_D_1
Generator EPA ID:	CAL000322884
Shipment Date:	2017-07-24
Manifest Number:	010202345FLE
Line Number:	6
Method Code:	H141
Quantity Tons:	0.00100
Quantity Waste:	2.000000

WALGREENS #5773 (Continued) **S113148880**

Quantity Unit: P
Number of Containers: 1
Type of Container: NULL
Quantity Type: NULL
Federal Code: D010

Year: 2018
EM Manifest ID: 010202345FLE20170724_D_1
Generator EPA ID: CAL000322884
Shipment Date: 2017-07-24
Manifest Number: 010202345FLE
Line Number: 7
Method Code: H141
Quantity Tons: 0.00050
Quantity Waste: 1.000000
Quantity Unit: P
Number of Containers: 1
Type of Container: NULL
Quantity Type: NULL
Federal Code: D001

State:
Year: 2018
EM Manifest ID: 010202345FLE20170724_D_1
Generator EPA ID: CAL000322884
Shipment Date: 2017-07-24
Manifest Number: 010202345FLE
Line Number: 1
Method Code: H141
Quantity Tons: 0.00200
Quantity Waste: 4.000000
Quantity Unit: P
Number of Containers: 1
Type of Container: NULL
Quantity Type: NULL
State Code: 311

Year: 2018
EM Manifest ID: 010202345FLE20170724_D_1
Generator EPA ID: CAL000322884
Shipment Date: 2017-07-24
Manifest Number: 010202345FLE
Line Number: 2
Method Code: H141
Quantity Tons: 0.00350
Quantity Waste: 7.000000
Quantity Unit: P
Number of Containers: 1
Type of Container: NULL
Quantity Type: NULL
State Code: 331

Year: 2018
EM Manifest ID: 010202345FLE20170724_D_1
Generator EPA ID: CAL000322884
Shipment Date: 2017-07-24
Manifest Number: 010202345FLE

WALGREENS #5773 (Continued) **S113148880**

Line Number:	3
Method Code:	H141
Quantity Tons:	0.00100
Quantity Waste:	2.000000
Quantity Unit:	P
Number of Containers:	1
Type of Container:	NULL
Quantity Type:	NULL
State Code:	331
Year:	2018
EM Manifest ID:	010202345FLE20170724_D_1
Generator EPA ID:	CAL000322884
Shipment Date:	2017-07-24
Manifest Number:	010202345FLE
Line Number:	4
Method Code:	H141
Quantity Tons:	0.00050
Quantity Waste:	1.000000
Quantity Unit:	P
Number of Containers:	1
Type of Container:	NULL
Quantity Type:	NULL
State Code:	311
Year:	2018
EM Manifest ID:	010202345FLE20170724_D_1
Generator EPA ID:	CAL000322884
Shipment Date:	2017-07-24
Manifest Number:	010202345FLE
Line Number:	5
Method Code:	H141
Quantity Tons:	0.00300
Quantity Waste:	6.000000
Quantity Unit:	P
Number of Containers:	1
Type of Container:	NULL
Quantity Type:	NULL
State Code:	311
Year:	2018
EM Manifest ID:	010202345FLE20170724_D_1
Generator EPA ID:	CAL000322884
Shipment Date:	2017-07-24
Manifest Number:	010202345FLE
Line Number:	6
Method Code:	H141
Quantity Tons:	0.00100
Quantity Waste:	2.000000
Quantity Unit:	P
Number of Containers:	1
Type of Container:	NULL
Quantity Type:	NULL
State Code:	311
Year:	2018
EM Manifest ID:	010202345FLE20170724_D_1

WALGREENS #5773 (Continued) **S113148880**

Generator EPA ID:	CAL000322884
Shipment Date:	2017-07-24
Manifest Number:	010202345FLE
Line Number:	7
Method Code:	H141
Quantity Tons:	0.00050
Quantity Waste:	1.000000
Quantity Unit:	P
Number of Containers:	1
Type of Container:	NULL
Quantity Type:	NULL
State Code:	331

Year:	2018
EM Manifest ID:	010202345FLE20170724_D_1
Generator EPA ID:	CAL000322884
Shipment Date:	2017-07-24
Manifest Number:	010202345FLE
Line Number:	8
Method Code:	H141
Quantity Tons:	0.00850
Quantity Waste:	17.000000
Quantity Unit:	P
Number of Containers:	1
Type of Container:	NULL
Quantity Type:	NULL
State Code:	331

Year:	2018
EM Manifest ID:	010202345FLE20170724_D_1
Generator EPA ID:	CAL000322884
Shipment Date:	2017-07-24
Manifest Number:	010202345FLE
Line Number:	9
Method Code:	H141
Quantity Tons:	0.04000
Quantity Waste:	80.000000
Quantity Unit:	P
Number of Containers:	1
Type of Container:	NULL
Quantity Type:	NULL
State Code:	352

Year:	2018
EM Manifest ID:	010203586FLE20170525_D_1
Shipment Date:	5/25/2017
Receipt Date:	6/2/2017
Manifest Number:	010203586FLE
Generator EPA ID:	CAL000322884
Name:	WALGREEN #5773
Address:	Not reported
Address 2:	Not reported
City:	Not reported
Zip:	Not reported
Telephone:	Not reported
Contact:	Not reported

WALGREENS #5773 (Continued) **S113148880**

Contact Telephone:	Not reported
Transporter 1 EPA ID:	MNS000110924
Transporter 1 Emergency Number:	Not reported
Transporter 2 EPA ID:	NED986382133
Transporter 2 Emergency Number:	Not reported
TSDF EPA ID:	CAD008364432
TSDF Name:	RHO CHEM LLC
TSDF Address 1:	Not reported
TSDF Address 2:	Not reported
TSDF City:	Not reported
TSDF Zip:	Not reported
TSDF Telephone:	Not reported

Federal:

Year:	2018
EM Manifest ID:	010203586FLE20170525_D_1
Generator EPA ID:	CAL000322884
Shipment Date:	2017-05-25
Manifest Number:	010203586FLE
Line Number:	1
Method Code:	H141
Quantity Tons:	0.00400
Quantity Waste:	8.000000
Quantity Unit:	P
Number of Containers:	1
Type of Container:	NULL
Quantity Type:	NULL
Federal Code:	D001

Year:	2018
EM Manifest ID:	010203586FLE20170525_D_1
Generator EPA ID:	CAL000322884
Shipment Date:	2017-05-25
Manifest Number:	010203586FLE
Line Number:	2
Method Code:	H141
Quantity Tons:	0.01800
Quantity Waste:	36.000000
Quantity Unit:	P
Number of Containers:	1
Type of Container:	NULL
Quantity Type:	NULL
Federal Code:	D001

Year:	2018
EM Manifest ID:	010203586FLE20170525_D_1
Generator EPA ID:	CAL000322884
Shipment Date:	2017-05-25
Manifest Number:	010203586FLE
Line Number:	3
Method Code:	H141
Quantity Tons:	0.00450
Quantity Waste:	9.000000
Quantity Unit:	P
Number of Containers:	1
Type of Container:	NULL
Quantity Type:	NULL
Federal Code:	D002

WALGREENS #5773 (Continued) **S113148880**

Year: 2018
EM Manifest ID: 010203586FLE20170525_D_1
Generator EPA ID: CAL000322884
Shipment Date: 2017-05-25
Manifest Number: 010203586FLE
Line Number: 4
Method Code: H141
Quantity Tons: 0.00200
Quantity Waste: 4.000000
Quantity Unit: P
Number of Containers: 1
Type of Container: NULL
Quantity Type: NULL
Federal Code: P075

Year: 2018
EM Manifest ID: 010203586FLE20170525_D_1
Generator EPA ID: CAL000322884
Shipment Date: 2017-05-25
Manifest Number: 010203586FLE
Line Number: 5
Method Code: H141
Quantity Tons: 0.00050
Quantity Waste: 1.000000
Quantity Unit: P
Number of Containers: 1
Type of Container: NULL
Quantity Type: NULL
Federal Code: D007

Year: 2018
EM Manifest ID: 010203586FLE20170525_D_1
Generator EPA ID: CAL000322884
Shipment Date: 2017-05-25
Manifest Number: 010203586FLE
Line Number: 5
Method Code: H141
Quantity Tons: 0.00050
Quantity Waste: 1.000000
Quantity Unit: P
Number of Containers: 1
Type of Container: NULL
Quantity Type: NULL
Federal Code: D010

Year: 2018
EM Manifest ID: 010203586FLE20170525_D_1
Generator EPA ID: CAL000322884
Shipment Date: 2017-05-25
Manifest Number: 010203586FLE
Line Number: 6
Method Code: H141
Quantity Tons: 0.00050
Quantity Waste: 1.000000
Quantity Unit: P
Number of Containers: 1
Type of Container: NULL

WALGREENS #5773 (Continued) **S113148880**

Quantity Type:	NULL
Federal Code:	P001

Year:	2018
EM Manifest ID:	010203586FLE20170525_D_1
Generator EPA ID:	CAL000322884
Shipment Date:	2017-05-25
Manifest Number:	010203586FLE
Line Number:	7
Method Code:	H141
Quantity Tons:	0.00050
Quantity Waste:	1.000000
Quantity Unit:	P
Number of Containers:	1
Type of Container:	NULL
Quantity Type:	NULL
Federal Code:	D024

Year:	2018
EM Manifest ID:	010203586FLE20170525_D_1
Generator EPA ID:	CAL000322884
Shipment Date:	2017-05-25
Manifest Number:	010203586FLE
Line Number:	10
Method Code:	H141
Quantity Tons:	0.00050
Quantity Waste:	1.000000
Quantity Unit:	P
Number of Containers:	1
Type of Container:	NULL
Quantity Type:	NULL
Federal Code:	D007

Year:	2018
EM Manifest ID:	010203586FLE20170525_D_1
Generator EPA ID:	CAL000322884
Shipment Date:	2017-05-25
Manifest Number:	010203586FLE
Line Number:	10
Method Code:	H141
Quantity Tons:	0.00050
Quantity Waste:	1.000000
Quantity Unit:	P
Number of Containers:	1
Type of Container:	NULL
Quantity Type:	NULL
Federal Code:	D010

Year:	2018
EM Manifest ID:	010203586FLE20170525_D_1
Generator EPA ID:	CAL000322884
Shipment Date:	2017-05-25
Manifest Number:	010203586FLE
Line Number:	11
Method Code:	H141
Quantity Tons:	0.00050
Quantity Waste:	1.000000

WALGREENS #5773 (Continued) **S113148880**

Quantity Unit: P
Number of Containers: 1
Type of Container: NULL
Quantity Type: NULL
Federal Code: P001

Year: 2018
EM Manifest ID: 010203586FLE20170525_D_1
Generator EPA ID: CAL000322884
Shipment Date: 2017-05-25
Manifest Number: 010203586FLE
Line Number: 12
Method Code: H141
Quantity Tons: 0.00050
Quantity Waste: 1.000000
Quantity Unit: P
Number of Containers: 1
Type of Container: NULL
Quantity Type: NULL
Federal Code: D024

State:
Year: 2018
EM Manifest ID: 010203586FLE20170525_D_1
Generator EPA ID: CAL000322884
Shipment Date: 2017-05-25
Manifest Number: 010203586FLE
Line Number: 1
Method Code: H141
Quantity Tons: 0.00400
Quantity Waste: 8.000000
Quantity Unit: P
Number of Containers: 1
Type of Container: NULL
Quantity Type: NULL
State Code: 331

Year: 2018
EM Manifest ID: 010203586FLE20170525_D_1
Generator EPA ID: CAL000322884
Shipment Date: 2017-05-25
Manifest Number: 010203586FLE
Line Number: 2
Method Code: H141
Quantity Tons: 0.01800
Quantity Waste: 36.000000
Quantity Unit: P
Number of Containers: 1
Type of Container: NULL
Quantity Type: NULL
State Code: 331

Year: 2018
EM Manifest ID: 010203586FLE20170525_D_1
Generator EPA ID: CAL000322884
Shipment Date: 2017-05-25
Manifest Number: 010203586FLE

WALGREENS #5773 (Continued) **S113148880**

Line Number:	3
Method Code:	H141
Quantity Tons:	0.00450
Quantity Waste:	9.000000
Quantity Unit:	P
Number of Containers:	1
Type of Container:	NULL
Quantity Type:	NULL
State Code:	122

Year:	2018
EM Manifest ID:	010203586FLE20170525_D_1
Generator EPA ID:	CAL000322884
Shipment Date:	2017-05-25
Manifest Number:	010203586FLE
Line Number:	4
Method Code:	H141
Quantity Tons:	0.00200
Quantity Waste:	4.000000
Quantity Unit:	P
Number of Containers:	1
Type of Container:	NULL
Quantity Type:	NULL
State Code:	311

Year:	2018
EM Manifest ID:	010203586FLE20170525_D_1
Generator EPA ID:	CAL000322884
Shipment Date:	2017-05-25
Manifest Number:	010203586FLE
Line Number:	5
Method Code:	H141
Quantity Tons:	0.00050
Quantity Waste:	1.000000
Quantity Unit:	P
Number of Containers:	1
Type of Container:	NULL
Quantity Type:	NULL
State Code:	311

Year:	2018
EM Manifest ID:	010203586FLE20170525_D_1
Generator EPA ID:	CAL000322884
Shipment Date:	2017-05-25
Manifest Number:	010203586FLE
Line Number:	6
Method Code:	H141
Quantity Tons:	0.00050
Quantity Waste:	1.000000
Quantity Unit:	P
Number of Containers:	1
Type of Container:	NULL
Quantity Type:	NULL
State Code:	311

Year:	2018
EM Manifest ID:	010203586FLE20170525_D_1

WALGREENS #5773 (Continued) **S113148880**

Generator EPA ID:	CAL000322884
Shipment Date:	2017-05-25
Manifest Number:	010203586FLE
Line Number:	7
Method Code:	H141
Quantity Tons:	0.00050
Quantity Waste:	1.000000
Quantity Unit:	P
Number of Containers:	1
Type of Container:	NULL
Quantity Type:	NULL
State Code:	311

Year:	2018
EM Manifest ID:	010203586FLE20170525_D_1
Generator EPA ID:	CAL000322884
Shipment Date:	2017-05-25
Manifest Number:	010203586FLE
Line Number:	8
Method Code:	H141
Quantity Tons:	0.03350
Quantity Waste:	67.000000
Quantity Unit:	P
Number of Containers:	1
Type of Container:	NULL
Quantity Type:	NULL
State Code:	352

Year:	2018
EM Manifest ID:	010203586FLE20170525_D_1
Generator EPA ID:	CAL000322884
Shipment Date:	2017-05-25
Manifest Number:	010203586FLE
Line Number:	9
Method Code:	H141
Quantity Tons:	0.04000
Quantity Waste:	80.000000
Quantity Unit:	P
Number of Containers:	1
Type of Container:	NULL
Quantity Type:	NULL
State Code:	331

Year:	2018
EM Manifest ID:	010203586FLE20170525_D_1
Generator EPA ID:	CAL000322884
Shipment Date:	2017-05-25
Manifest Number:	010203586FLE
Line Number:	10
Method Code:	H141
Quantity Tons:	0.00050
Quantity Waste:	1.000000
Quantity Unit:	P
Number of Containers:	1
Type of Container:	NULL
Quantity Type:	NULL
State Code:	311

WALGREENS #5773 (Continued) **S113148880**

Year:	2018
EM Manifest ID:	010203586FLE20170525_D_1
Generator EPA ID:	CAL000322884
Shipment Date:	2017-05-25
Manifest Number:	010203586FLE
Line Number:	11
Method Code:	H141
Quantity Tons:	0.00050
Quantity Waste:	1.000000
Quantity Unit:	P
Number of Containers:	1
Type of Container:	NULL
Quantity Type:	NULL
State Code:	311

Year:	2018
EM Manifest ID:	010203586FLE20170525_D_1
Generator EPA ID:	CAL000322884
Shipment Date:	2017-05-25
Manifest Number:	010203586FLE
Line Number:	12
Method Code:	H141
Quantity Tons:	0.00050
Quantity Waste:	1.000000
Quantity Unit:	P
Number of Containers:	1
Type of Container:	NULL
Quantity Type:	NULL
State Code:	311

Year:	2018
EM Manifest ID:	010203586FLE20170525_D_1
Generator EPA ID:	CAL000322884
Shipment Date:	2017-05-25
Manifest Number:	010203586FLE
Line Number:	13
Method Code:	H141
Quantity Tons:	0.03350
Quantity Waste:	67.000000
Quantity Unit:	P
Number of Containers:	1
Type of Container:	NULL
Quantity Type:	NULL
State Code:	352

Year:	2018
EM Manifest ID:	010203586FLE20170525_D_1
Generator EPA ID:	CAL000322884
Shipment Date:	2017-05-25
Manifest Number:	010203586FLE
Line Number:	14
Method Code:	H141
Quantity Tons:	0.04000
Quantity Waste:	80.000000
Quantity Unit:	P
Number of Containers:	1
Type of Container:	NULL

WALGREENS #5773 (Continued) **S113148880**

Quantity Type:	NULL
State Code:	331

Year:	2018
EM Manifest ID:	011444693FLE20180501_D_1
Shipment Date:	5/1/2018
Receipt Date:	5/17/2018
Manifest Number:	011444693FLE
Generator EPA ID:	CAL000322884
Name:	WALGREEN #5773
Address:	Not reported
Address 2:	Not reported
City:	Not reported
Zip:	Not reported
Telephone:	Not reported
Contact:	Not reported
Contact Telephone:	Not reported
Transporter 1 EPA ID:	MNS000110924
Transporter 1 Emergency Number:	Not reported
Transporter 2 EPA ID:	CAR000175422
Transporter 2 Emergency Number:	Not reported
TSDF EPA ID:	AZR000515924
TSDF Name:	YUMA YES LLC
TSDF Address 1:	Not reported
TSDF Address 2:	Not reported
TSDF City:	Not reported
TSDF Zip:	Not reported
TSDF Telephone:	Not reported

State:

Year:	2018
EM Manifest ID:	011444693FLE20180501_D_1
Generator EPA ID:	CAL000322884
Shipment Date:	2018-05-01
Manifest Number:	011444693FLE
Line Number:	1
Method Code:	H141
Quantity Tons:	0.05000
Quantity Waste:	100.000000
Quantity Unit:	P
Number of Containers:	1
Type of Container:	NULL
Quantity Type:	NULL
State Code:	331

Year:	2018
EM Manifest ID:	011444693FLE20180501_D_1
Generator EPA ID:	CAL000322884
Shipment Date:	2018-05-01
Manifest Number:	011444693FLE
Line Number:	2
Method Code:	H141
Quantity Tons:	0.03100
Quantity Waste:	62.000000
Quantity Unit:	P
Number of Containers:	1
Type of Container:	NULL

WALGREENS #5773 (Continued) **S113148880**

Quantity Type:	NULL
State Code:	352

Year:	2018
EM Manifest ID:	011444691FLE20180501_D_1
Shipment Date:	5/1/2018
Receipt Date:	5/11/2018
Manifest Number:	011444691FLE
Generator EPA ID:	CAL000322884
Name:	WALGREEN #5773
Address:	Not reported
Address 2:	Not reported
City:	Not reported
Zip:	Not reported
Telephone:	Not reported
Contact:	Not reported
Contact Telephone:	Not reported
Transporter 1 EPA ID:	MNS000110924
Transporter 1 Emergency Number:	Not reported
Transporter 2 EPA ID:	CAR000217554
Transporter 2 Emergency Number:	Not reported
TSDF EPA ID:	CAD008364432
TSDF Name:	RHO CHEM LLC
TSDF Address 1:	Not reported
TSDF Address 2:	Not reported
TSDF City:	Not reported
TSDF Zip:	Not reported
TSDF Telephone:	Not reported

Federal:

Year:	2018
EM Manifest ID:	011444691FLE20180501_D_1
Generator EPA ID:	CAL000322884
Shipment Date:	2018-05-01
Manifest Number:	011444691FLE
Line Number:	1
Method Code:	H141
Quantity Tons:	0.00150
Quantity Waste:	3.000000
Quantity Unit:	P
Number of Containers:	1
Type of Container:	NULL
Quantity Type:	NULL
Federal Code:	D024

Year:	2018
EM Manifest ID:	011444691FLE20180501_D_1
Generator EPA ID:	CAL000322884
Shipment Date:	2018-05-01
Manifest Number:	011444691FLE
Line Number:	2
Method Code:	H141
Quantity Tons:	0.00100
Quantity Waste:	2.000000
Quantity Unit:	P
Number of Containers:	1
Type of Container:	NULL

WALGREENS #5773 (Continued) **S113148880**

Quantity Type: NULL
Federal Code: D007

Year: 2018
EM Manifest ID: 011444691FLE20180501_D_1
Generator EPA ID: CAL000322884
Shipment Date: 2018-05-01
Manifest Number: 011444691FLE
Line Number: 2
Method Code: H141
Quantity Tons: 0.00100
Quantity Waste: 2.000000
Quantity Unit: P
Number of Containers: 1
Type of Container: NULL
Quantity Type: NULL
Federal Code: D010

Year: 2018
EM Manifest ID: 011444691FLE20180501_D_1
Generator EPA ID: CAL000322884
Shipment Date: 2018-05-01
Manifest Number: 011444691FLE
Line Number: 3
Method Code: H141
Quantity Tons: 0.00050
Quantity Waste: 1.000000
Quantity Unit: P
Number of Containers: 1
Type of Container: NULL
Quantity Type: NULL
Federal Code: P001

State:
Year: 2018
EM Manifest ID: 011444691FLE20180501_D_1
Generator EPA ID: CAL000322884
Shipment Date: 2018-05-01
Manifest Number: 011444691FLE
Line Number: 1
Method Code: H141
Quantity Tons: 0.00150
Quantity Waste: 3.000000
Quantity Unit: P
Number of Containers: 1
Type of Container: NULL
Quantity Type: NULL
State Code: 311

Year: 2018
EM Manifest ID: 011444691FLE20180501_D_1
Generator EPA ID: CAL000322884
Shipment Date: 2018-05-01
Manifest Number: 011444691FLE
Line Number: 2
Method Code: H141
Quantity Tons: 0.00100

WALGREENS #5773 (Continued) **S113148880**

Quantity Waste:	2.000000
Quantity Unit:	P
Number of Containers:	1
Type of Container:	NULL
Quantity Type:	NULL
State Code:	311

Year:	2018
EM Manifest ID:	011444691FLE20180501_D_1
Generator EPA ID:	CAL000322884
Shipment Date:	2018-05-01
Manifest Number:	011444691FLE
Line Number:	3
Method Code:	H141
Quantity Tons:	0.00050
Quantity Waste:	1.000000
Quantity Unit:	P
Number of Containers:	1
Type of Container:	NULL
Quantity Type:	NULL
State Code:	311

Year:	2018
EM Manifest ID:	011444692FLE20180501_D_1
Shipment Date:	5/1/2018
Receipt Date:	6/21/2018
Manifest Number:	011444692FLE
Generator EPA ID:	CAL000322884
Name:	WALGREEN #5773
Address:	Not reported
Address 2:	Not reported
City:	Not reported
Zip:	Not reported
Telephone:	Not reported
Contact:	Not reported
Contact Telephone:	Not reported
Transporter 1 EPA ID:	MNS000110924
Transporter 1 Emergency Number:	Not reported
Transporter 2 EPA ID:	NED986382133
Transporter 2 Emergency Number:	Not reported
TSDF EPA ID:	NVD980895338
TSDF Name:	21ST CENTURY EMN LLC
TSDF Address 1:	Not reported
TSDF Address 2:	Not reported
TSDF City:	Not reported
TSDF Zip:	Not reported
TSDF Telephone:	Not reported

Federal:

Year:	2018
EM Manifest ID:	011444692FLE20180501_D_1
Generator EPA ID:	CAL000322884
Shipment Date:	2018-05-01
Manifest Number:	011444692FLE
Line Number:	1
Method Code:	H141
Quantity Tons:	0.00350

WALGREENS #5773 (Continued) **S113148880**

Quantity Waste:	7.000000
Quantity Unit:	P
Number of Containers:	1
Type of Container:	NULL
Quantity Type:	NULL
Federal Code:	D001

Year:	2018
EM Manifest ID:	011444692FLE20180501_D_1
Generator EPA ID:	CAL000322884
Shipment Date:	2018-05-01
Manifest Number:	011444692FLE
Line Number:	2
Method Code:	H141
Quantity Tons:	0.00050
Quantity Waste:	1.000000
Quantity Unit:	P
Number of Containers:	1
Type of Container:	NULL
Quantity Type:	NULL
Federal Code:	D001

Year:	2018
EM Manifest ID:	011444692FLE20180501_D_1
Generator EPA ID:	CAL000322884
Shipment Date:	2018-05-01
Manifest Number:	011444692FLE
Line Number:	3
Method Code:	H141
Quantity Tons:	0.00450
Quantity Waste:	9.000000
Quantity Unit:	P
Number of Containers:	1
Type of Container:	NULL
Quantity Type:	NULL
Federal Code:	D001

Year:	2018
EM Manifest ID:	011444692FLE20180501_D_1
Generator EPA ID:	CAL000322884
Shipment Date:	2018-05-01
Manifest Number:	011444692FLE
Line Number:	4
Method Code:	H070
Quantity Tons:	0.00100
Quantity Waste:	2.000000
Quantity Unit:	P
Number of Containers:	1
Type of Container:	NULL
Quantity Type:	NULL
Federal Code:	D001

State:

Year:	2018
EM Manifest ID:	011444692FLE20180501_D_1
Generator EPA ID:	CAL000322884
Shipment Date:	2018-05-01

WALGREENS #5773 (Continued) **S113148880**

Manifest Number:	011444692FLE
Line Number:	1
Method Code:	H141
Quantity Tons:	0.00350
Quantity Waste:	7.000000
Quantity Unit:	P
Number of Containers:	1
Type of Container:	NULL
Quantity Type:	NULL
State Code:	331

Year:	2018
EM Manifest ID:	011444692FLE20180501_D_1
Generator EPA ID:	CAL000322884
Shipment Date:	2018-05-01
Manifest Number:	011444692FLE
Line Number:	2
Method Code:	H141
Quantity Tons:	0.00050
Quantity Waste:	1.000000
Quantity Unit:	P
Number of Containers:	1
Type of Container:	NULL
Quantity Type:	NULL
State Code:	331

Year:	2018
EM Manifest ID:	011444692FLE20180501_D_1
Generator EPA ID:	CAL000322884
Shipment Date:	2018-05-01
Manifest Number:	011444692FLE
Line Number:	3
Method Code:	H141
Quantity Tons:	0.00450
Quantity Waste:	9.000000
Quantity Unit:	P
Number of Containers:	1
Type of Container:	NULL
Quantity Type:	NULL
State Code:	331

Year:	2018
EM Manifest ID:	011444692FLE20180501_D_1
Generator EPA ID:	CAL000322884
Shipment Date:	2018-05-01
Manifest Number:	011444692FLE
Line Number:	4
Method Code:	H070
Quantity Tons:	0.00100
Quantity Waste:	2.000000
Quantity Unit:	P
Number of Containers:	1
Type of Container:	NULL
Quantity Type:	NULL
State Code:	131

WALGREENS #5773 (Continued) **S113148880**

Year:	2018
EM Manifest ID:	010675328FLE20180307_D_1
Shipment Date:	3/7/2018
Receipt Date:	3/21/2018
Manifest Number:	010675328FLE
Generator EPA ID:	CAL000322884
Name:	WALGREEN #5773
Address:	Not reported
Address 2:	Not reported
City:	Not reported
Zip:	Not reported
Telephone:	Not reported
Contact:	Not reported
Contact Telephone:	Not reported
Transporter 1 EPA ID:	MNS000110924
Transporter 1 Emergency Number:	Not reported
Transporter 2 EPA ID:	CAR000175422
Transporter 2 Emergency Number:	Not reported
TSDF EPA ID:	AZR000515924
TSDF Name:	YUMA YES LLC
TSDF Address 1:	Not reported
TSDF Address 2:	Not reported
TSDF City:	Not reported
TSDF Zip:	Not reported
TSDF Telephone:	Not reported

State:

Year:	2018
EM Manifest ID:	010675328FLE20180307_D_1
Generator EPA ID:	CAL000322884
Shipment Date:	2018-03-07
Manifest Number:	010675328FLE
Line Number:	1
Method Code:	H141
Quantity Tons:	0.02900
Quantity Waste:	58.000000
Quantity Unit:	P
Number of Containers:	1
Type of Container:	NULL
Quantity Type:	NULL
State Code:	331

Year:	2018
EM Manifest ID:	010675328FLE20180307_D_1
Generator EPA ID:	CAL000322884
Shipment Date:	2018-03-07
Manifest Number:	010675328FLE
Line Number:	2
Method Code:	H141
Quantity Tons:	0.00350
Quantity Waste:	7.000000
Quantity Unit:	P
Number of Containers:	1
Type of Container:	NULL
Quantity Type:	NULL
State Code:	352

WALGREENS #5773 (Continued) **S113148880**

Additional Info:

Year:	2017
Gen EPA ID:	CAL000322884
Shipment Date:	20171116
Creation Date:	Not reported
Receipt Date:	Not reported
Manifest ID:	009362879FLE
Trans EPA ID:	MNS000110924
Trans Name:	STERICYCLE SPECIALTY WASTE SOLUTIONS INC
Trans 2 EPA ID:	CAR000217000
Trans 2 Name:	LA CHIQUITA TRUCKING
TSDF EPA ID:	CAD008364432
Trans Name:	RHO CHEM LLC
TSDF Alt EPA ID:	Not reported
TSDF Alt Name:	Not reported
Waste Code Description:	331 - Off-specification, aged, or surplus organics
RCRA Code:	Not reported
Meth Code:	H141 - Storage, Bulking, And/Or Transfer Off Site--No Treatment/Reovery (H010-H129) Or (H131-H135)
Quantity Tons:	0.0395
Waste Quantity:	79
Quantity Unit:	P
Additional Code 1:	Not reported
Additional Code 2:	Not reported
Additional Code 3:	Not reported
Additional Code 4:	Not reported
Additional Code 5:	Not reported
Shipment Date:	20171116
Creation Date:	Not reported
Receipt Date:	Not reported
Manifest ID:	009362879FLE
Trans EPA ID:	MNS000110924
Trans Name:	STERICYCLE SPECIALTY WASTE SOLUTIONS INC
Trans 2 EPA ID:	CAR000217000
Trans 2 Name:	LA CHIQUITA TRUCKING
TSDF EPA ID:	CAD008364432
Trans Name:	RHO CHEM LLC
TSDF Alt EPA ID:	Not reported
TSDF Alt Name:	Not reported
Waste Code Description:	352 - Other organic solids
RCRA Code:	Not reported
Meth Code:	H141 - Storage, Bulking, And/Or Transfer Off Site--No Treatment/Reovery (H010-H129) Or (H131-H135)
Quantity Tons:	0.0745
Waste Quantity:	149
Quantity Unit:	P
Additional Code 1:	Not reported
Additional Code 2:	Not reported
Additional Code 3:	Not reported
Additional Code 4:	Not reported
Additional Code 5:	Not reported
Shipment Date:	20171116
Creation Date:	6/28/2018 18:30:17
Receipt Date:	20171205

WALGREENS #5773 (Continued) **S113148880**

Manifest ID:	009362879FLE
Trans EPA ID:	MNS000110924
Trans Name:	STERICYCLE SPECIALTY WASTE SOLUTIONS INC
Trans 2 EPA ID:	CAR000217000
Trans 2 Name:	LA CHIQUITA TRUCKING
TSDF EPA ID:	CAD008364432
Trans Name:	RHO CHEM LLC
TSDF Alt EPA ID:	Not reported
TSDF Alt Name:	Not reported
Waste Code Description:	331 - Off-specification, aged, or surplus organics
RCRA Code:	D001
Meth Code:	H141 - Storage, Bulking, And/Or Transfer Off Site--No Treatment/Reovery (H010-H129) Or (H131-H135)
Quantity Tons:	0.0025
Waste Quantity:	5
Quantity Unit:	P
Additional Code 1:	Not reported
Additional Code 2:	Not reported
Additional Code 3:	Not reported
Additional Code 4:	Not reported
Additional Code 5:	Not reported
Shipment Date:	20171116
Creation Date:	6/28/2018 18:30:17
Receipt Date:	20171205
Manifest ID:	009362879FLE
Trans EPA ID:	MNS000110924
Trans Name:	STERICYCLE SPECIALTY WASTE SOLUTIONS INC
Trans 2 EPA ID:	CAR000217000
Trans 2 Name:	LA CHIQUITA TRUCKING
TSDF EPA ID:	CAD008364432
Trans Name:	RHO CHEM LLC
TSDF Alt EPA ID:	Not reported
TSDF Alt Name:	Not reported
Waste Code Description:	311 - Pharmaceutical waste
RCRA Code:	P075
Meth Code:	H141 - Storage, Bulking, And/Or Transfer Off Site--No Treatment/Reovery (H010-H129) Or (H131-H135)
Quantity Tons:	0.003
Waste Quantity:	6
Quantity Unit:	P
Additional Code 1:	Not reported
Additional Code 2:	Not reported
Additional Code 3:	Not reported
Additional Code 4:	Not reported
Additional Code 5:	Not reported
Shipment Date:	20171116
Creation Date:	6/28/2018 18:30:17
Receipt Date:	20171205
Manifest ID:	009362879FLE
Trans EPA ID:	MNS000110924
Trans Name:	STERICYCLE SPECIALTY WASTE SOLUTIONS INC
Trans 2 EPA ID:	CAR000217000
Trans 2 Name:	LA CHIQUITA TRUCKING
TSDF EPA ID:	CAD008364432
Trans Name:	RHO CHEM LLC

WALGREENS #5773 (Continued) **S113148880**

TSDF Alt EPA ID:	Not reported
TSDF Alt Name:	Not reported
Waste Code Description:	311 - Pharmaceutical waste
RCRA Code:	D010
Meth Code:	H141 - Storage, Bulking, And/Or Transfer Off Site--No Treatment/Reovery (H010-H129) Or (H131-H135)
Quantity Tons:	0.0005
Waste Quantity:	1
Quantity Unit:	P
Additional Code 1:	D007
Additional Code 2:	Not reported
Additional Code 3:	Not reported
Additional Code 4:	Not reported
Additional Code 5:	Not reported
Shipment Date:	20171116
Creation Date:	6/28/2018 18:30:17
Receipt Date:	20171205
Manifest ID:	009362879FLE
Trans EPA ID:	MNS000110924
Trans Name:	STERICYCLE SPECIALTY WASTE SOLUTIONS INC
Trans 2 EPA ID:	CAR000217000
Trans 2 Name:	LA CHIQUITA TRUCKING
TSDF EPA ID:	CAD008364432
Trans Name:	RHO CHEM LLC
TSDF Alt EPA ID:	Not reported
TSDF Alt Name:	Not reported
Waste Code Description:	311 - Pharmaceutical waste
RCRA Code:	P001
Meth Code:	H141 - Storage, Bulking, And/Or Transfer Off Site--No Treatment/Reovery (H010-H129) Or (H131-H135)
Quantity Tons:	0.0005
Waste Quantity:	1
Quantity Unit:	P
Additional Code 1:	Not reported
Additional Code 2:	Not reported
Additional Code 3:	Not reported
Additional Code 4:	Not reported
Additional Code 5:	Not reported
Shipment Date:	20170920
Creation Date:	6/29/2018 18:30:18
Receipt Date:	20170926
Manifest ID:	010800774FLE
Trans EPA ID:	MNS000110924
Trans Name:	STERICYCLE SPECIALTY WASTE SOLUTIONS INC
Trans 2 EPA ID:	CAR000217000
Trans 2 Name:	LA CHIQUITA TRUCKING
TSDF EPA ID:	CAD008364432
Trans Name:	RHO CHEM LLC
TSDF Alt EPA ID:	Not reported
TSDF Alt Name:	Not reported
Waste Code Description:	331 - Off-specification, aged, or surplus organics
RCRA Code:	D001
Meth Code:	H141 - Storage, Bulking, And/Or Transfer Off Site--No Treatment/Reovery (H010-H129) Or (H131-H135)
Quantity Tons:	0.0005

WALGREENS #5773 (Continued) **S113148880**

Waste Quantity:	1
Quantity Unit:	P
Additional Code 1:	Not reported
Additional Code 2:	Not reported
Additional Code 3:	Not reported
Additional Code 4:	Not reported
Additional Code 5:	Not reported
Shipment Date:	20170920
Creation Date:	6/29/2018 18:30:18
Receipt Date:	20170926
Manifest ID:	010800774FLE
Trans EPA ID:	MNS000110924
Trans Name:	STERICYCLE SPECIALTY WASTE SOLUTIONS INC
Trans 2 EPA ID:	CAR000217000
Trans 2 Name:	LA CHIQUITA TRUCKING
TSDF EPA ID:	CAD008364432
Trans Name:	RHO CHEM LLC
TSDF Alt EPA ID:	Not reported
TSDF Alt Name:	Not reported
Waste Code Description:	311 - Pharmaceutical waste
RCRA Code:	P075
Meth Code:	H141 - Storage, Bulking, And/Or Transfer Off Site--No Treatment/Reovery (H010-H129) Or (H131-H135)
Quantity Tons:	0.0005
Waste Quantity:	1
Quantity Unit:	P
Additional Code 1:	Not reported
Additional Code 2:	Not reported
Additional Code 3:	Not reported
Additional Code 4:	Not reported
Additional Code 5:	Not reported
Shipment Date:	20170920
Creation Date:	6/29/2018 18:30:18
Receipt Date:	20170926
Manifest ID:	010800774FLE
Trans EPA ID:	MNS000110924
Trans Name:	STERICYCLE SPECIALTY WASTE SOLUTIONS INC
Trans 2 EPA ID:	CAR000217000
Trans 2 Name:	LA CHIQUITA TRUCKING
TSDF EPA ID:	CAD008364432
Trans Name:	RHO CHEM LLC
TSDF Alt EPA ID:	Not reported
TSDF Alt Name:	Not reported
Waste Code Description:	331 - Off-specification, aged, or surplus organics
RCRA Code:	D001
Meth Code:	H141 - Storage, Bulking, And/Or Transfer Off Site--No Treatment/Reovery (H010-H129) Or (H131-H135)
Quantity Tons:	0.0045
Waste Quantity:	9
Quantity Unit:	P
Additional Code 1:	Not reported
Additional Code 2:	Not reported
Additional Code 3:	Not reported
Additional Code 4:	Not reported
Additional Code 5:	Not reported

WALGREENS #5773 (Continued) **S113148880**

Shipment Date:	20170920
Creation Date:	Not reported
Receipt Date:	Not reported
Manifest ID:	010800774FLE
Trans EPA ID:	MNS000110924
Trans Name:	STERICYCLE SPECIALTY WASTE SOLUTIONS INC
Trans 2 EPA ID:	CAR000217000
Trans 2 Name:	LA CHIQUITA TRUCKING
TSDF EPA ID:	CAD008364432
Trans Name:	RHO CHEM LLC
TSDF Alt EPA ID:	Not reported
TSDF Alt Name:	Not reported
Waste Code Description:	311 - Pharmaceutical waste
RCRA Code:	P001
Meth Code:	H141 - Storage, Bulking, And/Or Transfer Off Site--No Treatment/Reovery (H010-H129) Or (H131-H135)
Quantity Tons:	0.0005
Waste Quantity:	1
Quantity Unit:	P
Additional Code 1:	Not reported
Additional Code 2:	Not reported
Additional Code 3:	Not reported
Additional Code 4:	Not reported
Additional Code 5:	Not reported

Additional Info:

Year:	2016
Gen EPA ID:	CAL000322884

Shipment Date:	20151203
Creation Date:	3/2/2016 22:15:14
Receipt Date:	20151210
Manifest ID:	008657277FLE
Trans EPA ID:	MNS000110924
Trans Name:	STERICYCLE SPECIALTY WASTE SOLUTIONS INC
Trans 2 EPA ID:	CAD983649880
Trans 2 Name:	PSC ENVIRONMENTAL SERVICES LP
TSDF EPA ID:	CAD008364432
Trans Name:	RHO CHEM LLC
TSDF Alt EPA ID:	Not reported
TSDF Alt Name:	Not reported
Waste Code Description:	214 - Unspecified solvent mixture
RCRA Code:	D001
Meth Code:	H141 - Storage, Bulking, And/Or Transfer Off Site--No Treatment/Reovery (H010-H129) Or (H131-H135)
Quantity Tons:	0.008
Waste Quantity:	16
Quantity Unit:	P
Additional Code 1:	Not reported
Additional Code 2:	Not reported
Additional Code 3:	Not reported
Additional Code 4:	Not reported
Additional Code 5:	Not reported

Shipment Date:	20151203
Creation Date:	3/2/2016 22:15:14
Receipt Date:	20151210

WALGREENS #5773 (Continued) **S113148880**

Manifest ID:	008657277FLE
Trans EPA ID:	MNS000110924
Trans Name:	STERICYCLE SPECIALTY WASTE SOLUTIONS INC
Trans 2 EPA ID:	CAD983649880
Trans 2 Name:	PSC ENVIRONMENTAL SERVICES LP
TSDF EPA ID:	CAD008364432
Trans Name:	RHO CHEM LLC
TSDF Alt EPA ID:	Not reported
TSDF Alt Name:	Not reported
Waste Code Description:	214 - Unspecified solvent mixture
RCRA Code:	D001
Meth Code:	H141 - Storage, Bulking, And/Or Transfer Off Site--No Treatment/Reovery (H010-H129) Or (H131-H135)
Quantity Tons:	0.005
Waste Quantity:	10
Quantity Unit:	P
Additional Code 1:	Not reported
Additional Code 2:	Not reported
Additional Code 3:	Not reported
Additional Code 4:	Not reported
Additional Code 5:	Not reported
Shipment Date:	20151203
Creation Date:	10/14/2016 18:31:45
Receipt Date:	20151215
Manifest ID:	008657278FLE
Trans EPA ID:	MNS000110924
Trans Name:	STERICYCLE SPECIALTY WASTE SOLUTIONS INC
Trans 2 EPA ID:	CAD008364432
Trans 2 Name:	RHO CHEM LLC
TSDF EPA ID:	NVD980895338
Trans Name:	21ST CENTURY EMN LLC
TSDF Alt EPA ID:	Not reported
TSDF Alt Name:	Not reported
Waste Code Description:	181 - Other inorganic solid waste Organics
RCRA Code:	Not reported
Meth Code:	H141 - Storage, Bulking, And/Or Transfer Off Site--No Treatment/Reovery (H010-H129) Or (H131-H135)
Quantity Tons:	0.001
Waste Quantity:	2
Quantity Unit:	P
Additional Code 1:	Not reported
Additional Code 2:	Not reported
Additional Code 3:	Not reported
Additional Code 4:	Not reported
Additional Code 5:	Not reported
Shipment Date:	20151203
Creation Date:	3/2/2016 22:15:14
Receipt Date:	20151210
Manifest ID:	008657277FLE
Trans EPA ID:	MNS000110924
Trans Name:	STERICYCLE SPECIALTY WASTE SOLUTIONS INC
Trans 2 EPA ID:	CAD983649880
Trans 2 Name:	PSC ENVIRONMENTAL SERVICES LP
TSDF EPA ID:	CAD008364432
Trans Name:	RHO CHEM LLC

WALGREENS #5773 (Continued) **S113148880**

TSDF Alt EPA ID:	Not reported
TSDF Alt Name:	Not reported
Waste Code Description:	352 - Other organic solids
RCRA Code:	Not reported
Meth Code:	H141 - Storage, Bulking, And/Or Transfer Off Site--No Treatment/Reovery (H010-H129) Or (H131-H135)
Quantity Tons:	0.0935
Waste Quantity:	187
Quantity Unit:	P
Additional Code 1:	Not reported
Additional Code 2:	Not reported
Additional Code 3:	Not reported
Additional Code 4:	Not reported
Additional Code 5:	Not reported
Shipment Date:	20151203
Creation Date:	3/2/2016 22:15:14
Receipt Date:	20151210
Manifest ID:	008657277FLE
Trans EPA ID:	MNS000110924
Trans Name:	STERICYCLE SPECIALTY WASTE SOLUTIONS INC
Trans 2 EPA ID:	CAD983649880
Trans 2 Name:	PSC ENVIRONMENTAL SERVICES LP
TSDF EPA ID:	CAD008364432
Trans Name:	RHO CHEM LLC
TSDF Alt EPA ID:	Not reported
TSDF Alt Name:	Not reported
Waste Code Description:	311 - Pharmaceutical waste
RCRA Code:	P075
Meth Code:	H141 - Storage, Bulking, And/Or Transfer Off Site--No Treatment/Reovery (H010-H129) Or (H131-H135)
Quantity Tons:	0.0005
Waste Quantity:	1
Quantity Unit:	P
Additional Code 1:	Not reported
Additional Code 2:	Not reported
Additional Code 3:	Not reported
Additional Code 4:	Not reported
Additional Code 5:	Not reported
Shipment Date:	20151006
Creation Date:	Not reported
Receipt Date:	Not reported
Manifest ID:	008505013FLE
Trans EPA ID:	MNS000110924
Trans Name:	STERICYCLE SPECIALTY WASTE SOLUTIONS INC
Trans 2 EPA ID:	CAD983649880
Trans 2 Name:	PSC ENVIRONMENTAL SERVICES LP
TSDF EPA ID:	CAD008364432
Trans Name:	RHO CHEM LLC
TSDF Alt EPA ID:	Not reported
TSDF Alt Name:	Not reported
Waste Code Description:	352 - Other organic solids
RCRA Code:	Not reported
Meth Code:	H141 - Storage, Bulking, And/Or Transfer Off Site--No Treatment/Reovery (H010-H129) Or (H131-H135)
Quantity Tons:	0.1

WALGREENS #5773 (Continued) **S113148880**

Waste Quantity:	200
Quantity Unit:	P
Additional Code 1:	Not reported
Additional Code 2:	Not reported
Additional Code 3:	Not reported
Additional Code 4:	Not reported
Additional Code 5:	Not reported
Shipment Date:	20151006
Creation Date:	Not reported
Receipt Date:	Not reported
Manifest ID:	008505013FLE
Trans EPA ID:	MNS000110924
Trans Name:	STERICYCLE SPECIALTY WASTE SOLUTIONS INC
Trans 2 EPA ID:	CAD983649880
Trans 2 Name:	PSC ENVIRONMENTAL SERVICES LP
TSDF EPA ID:	CAD008364432
Trans Name:	RHO CHEM LLC
TSDF Alt EPA ID:	Not reported
TSDF Alt Name:	Not reported
Waste Code Description:	311 - Pharmaceutical waste
RCRA Code:	P075
Meth Code:	H141 - Storage, Bulking, And/Or Transfer Off Site--No Treatment/Reovery (H010-H129) Or (H131-H135)
Quantity Tons:	0.0005
Waste Quantity:	1
Quantity Unit:	P
Additional Code 1:	Not reported
Additional Code 2:	Not reported
Additional Code 3:	Not reported
Additional Code 4:	Not reported
Additional Code 5:	Not reported
Shipment Date:	20151006
Creation Date:	Not reported
Receipt Date:	Not reported
Manifest ID:	008505013FLE
Trans EPA ID:	MNS000110924
Trans Name:	STERICYCLE SPECIALTY WASTE SOLUTIONS INC
Trans 2 EPA ID:	CAD983649880
Trans 2 Name:	PSC ENVIRONMENTAL SERVICES LP
TSDF EPA ID:	CAD008364432
Trans Name:	RHO CHEM LLC
TSDF Alt EPA ID:	Not reported
TSDF Alt Name:	Not reported
Waste Code Description:	122 - Alkaline solution without metals (pH > 12.5
RCRA Code:	D002
Meth Code:	H141 - Storage, Bulking, And/Or Transfer Off Site--No Treatment/Reovery (H010-H129) Or (H131-H135)
Quantity Tons:	0.045
Waste Quantity:	90
Quantity Unit:	P
Additional Code 1:	Not reported
Additional Code 2:	Not reported
Additional Code 3:	Not reported
Additional Code 4:	Not reported
Additional Code 5:	Not reported

WALGREENS #5773 (Continued) **S113148880**

Shipment Date:	20151006
Creation Date:	Not reported
Receipt Date:	Not reported
Manifest ID:	008505013FLE
Trans EPA ID:	MNS000110924
Trans Name:	STERICYCLE SPECIALTY WASTE SOLUTIONS INC
Trans 2 EPA ID:	CAD983649880
Trans 2 Name:	PSC ENVIRONMENTAL SERVICES LP
TSDF EPA ID:	CAD008364432
Trans Name:	RHO CHEM LLC
TSDF Alt EPA ID:	Not reported
TSDF Alt Name:	Not reported
Waste Code Description:	331 - Off-specification, aged, or surplus organics
RCRA Code:	Not reported
Meth Code:	H141 - Storage, Bulking, And/Or Transfer Off Site--No Treatment/Reovery (H010-H129) Or (H131-H135)
Quantity Tons:	0.2
Waste Quantity:	400
Quantity Unit:	P
Additional Code 1:	Not reported
Additional Code 2:	Not reported
Additional Code 3:	Not reported
Additional Code 4:	Not reported
Additional Code 5:	Not reported

Shipment Date:	20151006
Creation Date:	Not reported
Receipt Date:	Not reported
Manifest ID:	008505013FLE
Trans EPA ID:	MNS000110924
Trans Name:	STERICYCLE SPECIALTY WASTE SOLUTIONS INC
Trans 2 EPA ID:	CAD983649880
Trans 2 Name:	PSC ENVIRONMENTAL SERVICES LP
TSDF EPA ID:	CAD008364432
Trans Name:	RHO CHEM LLC
TSDF Alt EPA ID:	Not reported
TSDF Alt Name:	Not reported
Waste Code Description:	- Not reported
RCRA Code:	Not reported
Meth Code:	H141 - Storage, Bulking, And/Or Transfer Off Site--No Treatment/Reovery (H010-H129) Or (H131-H135)
Quantity Tons:	0.035
Waste Quantity:	70
Quantity Unit:	P
Additional Code 1:	Not reported
Additional Code 2:	Not reported
Additional Code 3:	Not reported
Additional Code 4:	Not reported
Additional Code 5:	Not reported

Additional Info:

Year:	2015
Gen EPA ID:	CAL000322884

Shipment Date:	20151203
Creation Date:	3/2/2016 22:15:14
Receipt Date:	20151210

WALGREENS #5773 (Continued) **S113148880**

Manifest ID:	008657277FLE
Trans EPA ID:	MNS000110924
Trans Name:	STERICYCLE SPECIALTY WASTE SOLUTIONS INC
Trans 2 EPA ID:	CAD983649880
Trans 2 Name:	PSC ENVIRONMENTAL SERVICES LP
TSDF EPA ID:	CAD008364432
Trans Name:	RHO CHEM LLC
TSDF Alt EPA ID:	Not reported
TSDF Alt Name:	Not reported
Waste Code Description:	311 - Pharmaceutical waste
RCRA Code:	P075
Meth Code:	H141 - Storage, Bulking, And/Or Transfer Off Site--No Treatment/Reovery (H010-H129) Or (H131-H135)
Quantity Tons:	0.0005
Waste Quantity:	1
Quantity Unit:	P
Additional Code 1:	Not reported
Additional Code 2:	Not reported
Additional Code 3:	Not reported
Additional Code 4:	Not reported
Additional Code 5:	Not reported
Shipment Date:	20151203
Creation Date:	3/2/2016 22:15:14
Receipt Date:	20151210
Manifest ID:	008657277FLE
Trans EPA ID:	MNS000110924
Trans Name:	STERICYCLE SPECIALTY WASTE SOLUTIONS INC
Trans 2 EPA ID:	CAD983649880
Trans 2 Name:	PSC ENVIRONMENTAL SERVICES LP
TSDF EPA ID:	CAD008364432
Trans Name:	RHO CHEM LLC
TSDF Alt EPA ID:	Not reported
TSDF Alt Name:	Not reported
Waste Code Description:	214 - Unspecified solvent mixture
RCRA Code:	D001
Meth Code:	H141 - Storage, Bulking, And/Or Transfer Off Site--No Treatment/Reovery (H010-H129) Or (H131-H135)
Quantity Tons:	0.008
Waste Quantity:	16
Quantity Unit:	P
Additional Code 1:	Not reported
Additional Code 2:	Not reported
Additional Code 3:	Not reported
Additional Code 4:	Not reported
Additional Code 5:	Not reported
Shipment Date:	20151203
Creation Date:	3/2/2016 22:15:14
Receipt Date:	20151210
Manifest ID:	008657277FLE
Trans EPA ID:	MNS000110924
Trans Name:	STERICYCLE SPECIALTY WASTE SOLUTIONS INC
Trans 2 EPA ID:	CAD983649880
Trans 2 Name:	PSC ENVIRONMENTAL SERVICES LP
TSDF EPA ID:	CAD008364432
Trans Name:	RHO CHEM LLC

WALGREENS #5773 (Continued) **S113148880**

TSDF Alt EPA ID:	Not reported
TSDF Alt Name:	Not reported
Waste Code Description:	214 - Unspecified solvent mixture
RCRA Code:	D001
Meth Code:	H141 - Storage, Bulking, And/Or Transfer Off Site--No Treatment/Reovery (H010-H129) Or (H131-H135)
Quantity Tons:	0.005
Waste Quantity:	10
Quantity Unit:	P
Additional Code 1:	Not reported
Additional Code 2:	Not reported
Additional Code 3:	Not reported
Additional Code 4:	Not reported
Additional Code 5:	Not reported
Shipment Date:	20151203
Creation Date:	3/2/2016 22:15:14
Receipt Date:	20151210
Manifest ID:	008657277FLE
Trans EPA ID:	MNS000110924
Trans Name:	STERICYCLE SPECIALTY WASTE SOLUTIONS INC
Trans 2 EPA ID:	CAD983649880
Trans 2 Name:	PSC ENVIRONMENTAL SERVICES LP
TSDF EPA ID:	CAD008364432
Trans Name:	RHO CHEM LLC
TSDF Alt EPA ID:	Not reported
TSDF Alt Name:	Not reported
Waste Code Description:	352 - Other organic solids
RCRA Code:	Not reported
Meth Code:	H141 - Storage, Bulking, And/Or Transfer Off Site--No Treatment/Reovery (H010-H129) Or (H131-H135)
Quantity Tons:	0.0935
Waste Quantity:	187
Quantity Unit:	P
Additional Code 1:	Not reported
Additional Code 2:	Not reported
Additional Code 3:	Not reported
Additional Code 4:	Not reported
Additional Code 5:	Not reported
Shipment Date:	20151203
Creation Date:	10/14/2016 18:31:45
Receipt Date:	20151215
Manifest ID:	008657278FLE
Trans EPA ID:	MNS000110924
Trans Name:	STERICYCLE SPECIALTY WASTE SOLUTIONS INC
Trans 2 EPA ID:	CAD008364432
Trans 2 Name:	RHO CHEM LLC
TSDF EPA ID:	NVD980895338
Trans Name:	21ST CENTURY EMN LLC
TSDF Alt EPA ID:	Not reported
TSDF Alt Name:	Not reported
Waste Code Description:	181 - Other inorganic solid waste Organics
RCRA Code:	Not reported
Meth Code:	H141 - Storage, Bulking, And/Or Transfer Off Site--No Treatment/Reovery (H010-H129) Or (H131-H135)
Quantity Tons:	0.001

WALGREENS #5773 (Continued) **S113148880**

Waste Quantity:	2
Quantity Unit:	P
Additional Code 1:	Not reported
Additional Code 2:	Not reported
Additional Code 3:	Not reported
Additional Code 4:	Not reported
Additional Code 5:	Not reported
Shipment Date:	20151006
Creation Date:	5/24/2016 16:38:09
Receipt Date:	20151015
Manifest ID:	008505013FLE
Trans EPA ID:	MNS000110924
Trans Name:	STERICYCLE SPECIALTY WASTE SOLUTIONS INC
Trans 2 EPA ID:	CAD983649880
Trans 2 Name:	PSC ENVIRONMENTAL SERVICES LP
TSDF EPA ID:	CAD008364432
Trans Name:	RHO CHEM LLC
TSDF Alt EPA ID:	Not reported
TSDF Alt Name:	Not reported
Waste Code Description:	311 - Pharmaceutical waste
RCRA Code:	P001
Meth Code:	H141 - Storage, Bulking, And/Or Transfer Off Site--No Treatment/Reovery (H010-H129) Or (H131-H135)
Quantity Tons:	0.0005
Waste Quantity:	1
Quantity Unit:	P
Additional Code 1:	Not reported
Additional Code 2:	Not reported
Additional Code 3:	Not reported
Additional Code 4:	Not reported
Additional Code 5:	Not reported
Shipment Date:	20151006
Creation Date:	Not reported
Receipt Date:	Not reported
Manifest ID:	008505013FLE
Trans EPA ID:	MNS000110924
Trans Name:	STERICYCLE SPECIALTY WASTE SOLUTIONS INC
Trans 2 EPA ID:	CAD983649880
Trans 2 Name:	PSC ENVIRONMENTAL SERVICES LP
TSDF EPA ID:	CAD008364432
Trans Name:	RHO CHEM LLC
TSDF Alt EPA ID:	Not reported
TSDF Alt Name:	Not reported
Waste Code Description:	- Not reported
RCRA Code:	Not reported
Meth Code:	H141 - Storage, Bulking, And/Or Transfer Off Site--No Treatment/Reovery (H010-H129) Or (H131-H135)
Quantity Tons:	0.035
Waste Quantity:	70
Quantity Unit:	P
Additional Code 1:	Not reported
Additional Code 2:	Not reported
Additional Code 3:	Not reported
Additional Code 4:	Not reported
Additional Code 5:	Not reported

WALGREENS #5773 (Continued) **S113148880**

Shipment Date:	20151006
Creation Date:	5/24/2016 16:38:09
Receipt Date:	20151015
Manifest ID:	008505013FLE
Trans EPA ID:	MNS000110924
Trans Name:	STERICYCLE SPECIALTY WASTE SOLUTIONS INC
Trans 2 EPA ID:	CAD983649880
Trans 2 Name:	PSC ENVIRONMENTAL SERVICES LP
TSDF EPA ID:	CAD008364432
Trans Name:	RHO CHEM LLC
TSDF Alt EPA ID:	Not reported
TSDF Alt Name:	Not reported
Waste Code Description:	214 - Unspecified solvent mixture
RCRA Code:	D001
Meth Code:	H141 - Storage, Bulking, And/Or Transfer Off Site--No Treatment/Reovery (H010-H129) Or (H131-H135)
Quantity Tons:	0.008
Waste Quantity:	16
Quantity Unit:	P
Additional Code 1:	Not reported
Additional Code 2:	Not reported
Additional Code 3:	Not reported
Additional Code 4:	Not reported
Additional Code 5:	Not reported

Shipment Date:	20151006
Creation Date:	5/24/2016 16:38:09
Receipt Date:	20151015
Manifest ID:	008505013FLE
Trans EPA ID:	MNS000110924
Trans Name:	STERICYCLE SPECIALTY WASTE SOLUTIONS INC
Trans 2 EPA ID:	CAD983649880
Trans 2 Name:	PSC ENVIRONMENTAL SERVICES LP
TSDF EPA ID:	CAD008364432
Trans Name:	RHO CHEM LLC
TSDF Alt EPA ID:	Not reported
TSDF Alt Name:	Not reported
Waste Code Description:	214 - Unspecified solvent mixture
RCRA Code:	D001
Meth Code:	H141 - Storage, Bulking, And/Or Transfer Off Site--No Treatment/Reovery (H010-H129) Or (H131-H135)
Quantity Tons:	0.009
Waste Quantity:	18
Quantity Unit:	P
Additional Code 1:	Not reported
Additional Code 2:	Not reported
Additional Code 3:	Not reported
Additional Code 4:	Not reported
Additional Code 5:	Not reported

Shipment Date:	20151006
Creation Date:	Not reported
Receipt Date:	Not reported
Manifest ID:	008505013FLE
Trans EPA ID:	MNS000110924
Trans Name:	STERICYCLE SPECIALTY WASTE SOLUTIONS INC
Trans 2 EPA ID:	CAD983649880

WALGREENS #5773 (Continued) **S113148880**

Trans 2 Name:	PSC ENVIRONMENTAL SERVICES LP
TSDF EPA ID:	CAD008364432
Trans Name:	RHO CHEM LLC
TSDF Alt EPA ID:	Not reported
TSDF Alt Name:	Not reported
Waste Code Description:	311 - Pharmaceutical waste
RCRA Code:	P075
Meth Code:	H141 - Storage, Bulking, And/Or Transfer Off Site--No Treatment/Reovery (H010-H129) Or (H131-H135)
Quantity Tons:	0.0005
Waste Quantity:	1
Quantity Unit:	P
Additional Code 1:	Not reported
Additional Code 2:	Not reported
Additional Code 3:	Not reported
Additional Code 4:	Not reported
Additional Code 5:	Not reported

Additional Info:

Year:	2014
Gen EPA ID:	CAL000322884
Shipment Date:	20141218
Creation Date:	3/19/2015 22:14:50
Receipt Date:	20141223
Manifest ID:	007309603FLE
Trans EPA ID:	MNS000110924
Trans Name:	STERICYCLE SPECIALTY WASTE SOLUTIONS INC
Trans 2 EPA ID:	CAD983649880
Trans 2 Name:	PSC ENVIRONMENTAL SERVICES OF POMONA LP
TSDF EPA ID:	CAD008364432
Trans Name:	RHO CHEM LLC
TSDF Alt EPA ID:	Not reported
TSDF Alt Name:	Not reported
Waste Code Description:	214 - Unspecified solvent mixture
RCRA Code:	D001
Meth Code:	H141 - Storage, Bulking, And/Or Transfer Off Site--No Treatment/Reovery (H010-H129) Or (H131-H135)
Quantity Tons:	0.0015
Waste Quantity:	3
Quantity Unit:	P
Additional Code 1:	Not reported
Additional Code 2:	Not reported
Additional Code 3:	Not reported
Additional Code 4:	Not reported
Additional Code 5:	Not reported
Shipment Date:	20141218
Creation Date:	3/19/2015 22:14:50
Receipt Date:	20141223
Manifest ID:	007309603FLE
Trans EPA ID:	MNS000110924
Trans Name:	STERICYCLE SPECIALTY WASTE SOLUTIONS INC
Trans 2 EPA ID:	CAD983649880
Trans 2 Name:	PSC ENVIRONMENTAL SERVICES OF POMONA LP
TSDF EPA ID:	CAD008364432
Trans Name:	RHO CHEM LLC

WALGREENS #5773 (Continued) **S113148880**

TSDF Alt EPA ID:	Not reported
TSDF Alt Name:	Not reported
Waste Code Description:	214 - Unspecified solvent mixture
RCRA Code:	D001
Meth Code:	H141 - Storage, Bulking, And/Or Transfer Off Site--No Treatment/Reovery (H010-H129) Or (H131-H135)
Quantity Tons:	0.001
Waste Quantity:	2
Quantity Unit:	P
Additional Code 1:	Not reported
Additional Code 2:	Not reported
Additional Code 3:	Not reported
Additional Code 4:	Not reported
Additional Code 5:	Not reported
Shipment Date:	20141218
Creation Date:	Not reported
Receipt Date:	Not reported
Manifest ID:	007309603FLE
Trans EPA ID:	MNS000110924
Trans Name:	STERICYCLE SPECIALTY WASTE SOLUTIONS INC
Trans 2 EPA ID:	CAD983649880
Trans 2 Name:	PSC ENVIRONMENTAL SERVICES OF POMONA LP
TSDF EPA ID:	CAD008364432
Trans Name:	RHO CHEM LLC
TSDF Alt EPA ID:	Not reported
TSDF Alt Name:	Not reported
Waste Code Description:	181 - Other inorganic solid waste Organics
RCRA Code:	Not reported
Meth Code:	H141 - Storage, Bulking, And/Or Transfer Off Site--No Treatment/Reovery (H010-H129) Or (H131-H135)
Quantity Tons:	0.006
Waste Quantity:	12
Quantity Unit:	P
Additional Code 1:	Not reported
Additional Code 2:	Not reported
Additional Code 3:	Not reported
Additional Code 4:	Not reported
Additional Code 5:	Not reported
Shipment Date:	20141218
Creation Date:	Not reported
Receipt Date:	Not reported
Manifest ID:	007309603FLE
Trans EPA ID:	MNS000110924
Trans Name:	STERICYCLE SPECIALTY WASTE SOLUTIONS INC
Trans 2 EPA ID:	CAD983649880
Trans 2 Name:	PSC ENVIRONMENTAL SERVICES OF POMONA LP
TSDF EPA ID:	CAD008364432
Trans Name:	RHO CHEM LLC
TSDF Alt EPA ID:	Not reported
TSDF Alt Name:	Not reported
Waste Code Description:	- Not reported
RCRA Code:	Not reported
Meth Code:	H141 - Storage, Bulking, And/Or Transfer Off Site--No Treatment/Reovery (H010-H129) Or (H131-H135)
Quantity Tons:	0.0225

WALGREENS #5773 (Continued) **S113148880**

Waste Quantity:	45
Quantity Unit:	P
Additional Code 1:	Not reported
Additional Code 2:	Not reported
Additional Code 3:	Not reported
Additional Code 4:	Not reported
Additional Code 5:	Not reported
Shipment Date:	20141218
Creation Date:	3/19/2015 22:14:50
Receipt Date:	20141223
Manifest ID:	007309603FLE
Trans EPA ID:	MNS000110924
Trans Name:	STERICYCLE SPECIALTY WASTE SOLUTIONS INC
Trans 2 EPA ID:	CAD983649880
Trans 2 Name:	PSC ENVIRONMENTAL SERVICES OF POMONA LP
TSDF EPA ID:	CAD008364432
Trans Name:	RHO CHEM LLC
TSDF Alt EPA ID:	Not reported
TSDF Alt Name:	Not reported
Waste Code Description:	131 - Aqueous solution (2 < pH < 12.5) containing reactive anions (azide, bromate, chlorate, cyanide, fluoride, hypochlorite, nitrite, perchlorate, and sulfide anions
RCRA Code:	D001
Meth Code:	H141 - Storage, Bulking, And/Or Transfer Off Site--No Treatment/Reovery (H010-H129) Or (H131-H135)
Quantity Tons:	0.001
Waste Quantity:	2
Quantity Unit:	P
Additional Code 1:	Not reported
Additional Code 2:	Not reported
Additional Code 3:	Not reported
Additional Code 4:	Not reported
Additional Code 5:	Not reported
Shipment Date:	20141218
Creation Date:	Not reported
Receipt Date:	Not reported
Manifest ID:	007309603FLE
Trans EPA ID:	MNS000110924
Trans Name:	STERICYCLE SPECIALTY WASTE SOLUTIONS INC
Trans 2 EPA ID:	CAD983649880
Trans 2 Name:	PSC ENVIRONMENTAL SERVICES OF POMONA LP
TSDF EPA ID:	CAD008364432
Trans Name:	RHO CHEM LLC
TSDF Alt EPA ID:	Not reported
TSDF Alt Name:	Not reported
Waste Code Description:	311 - Pharmaceutical waste
RCRA Code:	P001
Meth Code:	H141 - Storage, Bulking, And/Or Transfer Off Site--No Treatment/Reovery (H010-H129) Or (H131-H135)
Quantity Tons:	0.0005
Waste Quantity:	1
Quantity Unit:	P
Additional Code 1:	Not reported
Additional Code 2:	Not reported
Additional Code 3:	Not reported

WALGREENS #5773 (Continued) **S113148880**

Additional Code 4:	Not reported
Additional Code 5:	Not reported
Shipment Date:	20141218
Creation Date:	3/19/2015 22:14:50
Receipt Date:	20141223
Manifest ID:	007309603FLE
Trans EPA ID:	MNS000110924
Trans Name:	STERICYCLE SPECIALTY WASTE SOLUTIONS INC
Trans 2 EPA ID:	CAD983649880
Trans 2 Name:	PSC ENVIRONMENTAL SERVICES OF POMONA LP
TSDF EPA ID:	CAD008364432
Trans Name:	RHO CHEM LLC
TSDF Alt EPA ID:	Not reported
TSDF Alt Name:	Not reported
Waste Code Description:	311 - Pharmaceutical waste
RCRA Code:	D010
Meth Code:	H141 - Storage, Bulking, And/Or Transfer Off Site--No Treatment/Reovery (H010-H129) Or (H131-H135)
Quantity Tons:	0.0005
Waste Quantity:	1
Quantity Unit:	P
Additional Code 1:	D007
Additional Code 2:	Not reported
Additional Code 3:	Not reported
Additional Code 4:	Not reported
Additional Code 5:	Not reported
Shipment Date:	20141218
Creation Date:	Not reported
Receipt Date:	Not reported
Manifest ID:	007309603FLE
Trans EPA ID:	MNS000110924
Trans Name:	STERICYCLE SPECIALTY WASTE SOLUTIONS INC
Trans 2 EPA ID:	CAD983649880
Trans 2 Name:	PSC ENVIRONMENTAL SERVICES OF POMONA LP
TSDF EPA ID:	CAD008364432
Trans Name:	RHO CHEM LLC
TSDF Alt EPA ID:	Not reported
TSDF Alt Name:	Not reported
Waste Code Description:	311 - Pharmaceutical waste
RCRA Code:	P075
Meth Code:	H141 - Storage, Bulking, And/Or Transfer Off Site--No Treatment/Reovery (H010-H129) Or (H131-H135)
Quantity Tons:	0.001
Waste Quantity:	2
Quantity Unit:	P
Additional Code 1:	Not reported
Additional Code 2:	Not reported
Additional Code 3:	Not reported
Additional Code 4:	Not reported
Additional Code 5:	Not reported
Shipment Date:	20141218
Creation Date:	8/21/2015 22:15:14
Receipt Date:	20150113
Manifest ID:	007309602FLE

WALGREENS #5773 (Continued) **S113148880**

Trans EPA ID:	MNS000110924
Trans Name:	STERICYCLE SPECIALTY WASTE SOLUTIONS INC
Trans 2 EPA ID:	CAD008364432
Trans 2 Name:	RHO CHEM LLC
TSDF EPA ID:	INR000110197
Trans Name:	STERICYCLE INC
TSDF Alt EPA ID:	Not reported
TSDF Alt Name:	Not reported
Waste Code Description:	- Not reported
RCRA Code:	Not reported
Meth Code:	H141 - Storage, Bulking, And/Or Transfer Off Site--No Treatment/Reovery (H010-H129) Or (H131-H135)
Quantity Tons:	0.0005
Waste Quantity:	1
Quantity Unit:	P
Additional Code 1:	Not reported
Additional Code 2:	Not reported
Additional Code 3:	Not reported
Additional Code 4:	Not reported
Additional Code 5:	Not reported
Shipment Date:	20141218
Creation Date:	Not reported
Receipt Date:	Not reported
Manifest ID:	007309603FLE
Trans EPA ID:	MNS000110924
Trans Name:	STERICYCLE SPECIALTY WASTE SOLUTIONS INC
Trans 2 EPA ID:	CAD983649880
Trans 2 Name:	PSC ENVIRONMENTAL SERVICES OF POMONA LP
TSDF EPA ID:	CAD008364432
Trans Name:	RHO CHEM LLC
TSDF Alt EPA ID:	Not reported
TSDF Alt Name:	Not reported
Waste Code Description:	141 - Off-specification, aged, or surplus inorganics
RCRA Code:	Not reported
Meth Code:	H141 - Storage, Bulking, And/Or Transfer Off Site--No Treatment/Reovery (H010-H129) Or (H131-H135)
Quantity Tons:	0.048
Waste Quantity:	96
Quantity Unit:	P
Additional Code 1:	Not reported
Additional Code 2:	Not reported
Additional Code 3:	Not reported
Additional Code 4:	Not reported
Additional Code 5:	Not reported

Additional Info:

Year:	2013
Gen EPA ID:	CAL000322884
Shipment Date:	20131212
Creation Date:	5/20/2014 22:14:51
Receipt Date:	20131227
Manifest ID:	006270294FLE
Trans EPA ID:	MNS000110924
Trans Name:	STERICYCLE SPECIALTY WASTE SOLUTIONS INC
Trans 2 EPA ID:	OKD981588791

WALGREENS #5773 (Continued) **S113148880**

Trans 2 Name:	TRIAD TRANSPORT INC
TSDF EPA ID:	INR000110197
Trans Name:	STERICYCLE INC
TSDF Alt EPA ID:	Not reported
TSDF Alt Name:	Not reported
Waste Code Description:	214 - Unspecified solvent mixture
RCRA Code:	D001
Meth Code:	H141 - Storage, Bulking, And/Or Transfer Off Site--No Treatment/Reovery (H010-H129) Or (H131-H135)
Quantity Tons:	0.007
Waste Quantity:	14
Quantity Unit:	P
Additional Code 1:	Not reported
Additional Code 2:	Not reported
Additional Code 3:	Not reported
Additional Code 4:	Not reported
Additional Code 5:	Not reported
Shipment Date:	20131212
Creation Date:	5/20/2014 22:14:51
Receipt Date:	20131227
Manifest ID:	006270294FLE
Trans EPA ID:	MNS000110924
Trans Name:	STERICYCLE SPECIALTY WASTE SOLUTIONS INC
Trans 2 EPA ID:	OKD981588791
Trans 2 Name:	TRIAD TRANSPORT INC
TSDF EPA ID:	INR000110197
Trans Name:	STERICYCLE INC
TSDF Alt EPA ID:	Not reported
TSDF Alt Name:	Not reported
Waste Code Description:	311 - Pharmaceutical waste
RCRA Code:	P075
Meth Code:	H141 - Storage, Bulking, And/Or Transfer Off Site--No Treatment/Reovery (H010-H129) Or (H131-H135)
Quantity Tons:	0.0025
Waste Quantity:	5
Quantity Unit:	P
Additional Code 1:	Not reported
Additional Code 2:	Not reported
Additional Code 3:	Not reported
Additional Code 4:	Not reported
Additional Code 5:	Not reported
Shipment Date:	20131212
Creation Date:	5/20/2014 22:14:51
Receipt Date:	20131227
Manifest ID:	006270294FLE
Trans EPA ID:	MNS000110924
Trans Name:	STERICYCLE SPECIALTY WASTE SOLUTIONS INC
Trans 2 EPA ID:	OKD981588791
Trans 2 Name:	TRIAD TRANSPORT INC
TSDF EPA ID:	INR000110197
Trans Name:	STERICYCLE INC
TSDF Alt EPA ID:	Not reported
TSDF Alt Name:	Not reported
Waste Code Description:	311 - Pharmaceutical waste
RCRA Code:	P001

WALGREENS #5773 (Continued) **S113148880**

Meth Code:	H141 - Storage, Bulking, And/Or Transfer Off Site--No Treatment/Reovery (H010-H129) Or (H131-H135)
Quantity Tons:	0.0005
Waste Quantity:	1
Quantity Unit:	P
Additional Code 1:	Not reported
Additional Code 2:	Not reported
Additional Code 3:	Not reported
Additional Code 4:	Not reported
Additional Code 5:	Not reported
Shipment Date:	20131212
Creation Date:	5/20/2014 22:14:51
Receipt Date:	20131227
Manifest ID:	006270294FLE
Trans EPA ID:	MNS000110924
Trans Name:	STERICYCLE SPECIALTY WASTE SOLUTIONS INC
Trans 2 EPA ID:	OKD981588791
Trans 2 Name:	TRIAD TRANSPORT INC
TSDF EPA ID:	INR000110197
Trans Name:	STERICYCLE INC
TSDF Alt EPA ID:	Not reported
TSDF Alt Name:	Not reported
Waste Code Description:	311 - Pharmaceutical waste
RCRA Code:	D010
Meth Code:	H141 - Storage, Bulking, And/Or Transfer Off Site--No Treatment/Reovery (H010-H129) Or (H131-H135)
Quantity Tons:	0.0005
Waste Quantity:	1
Quantity Unit:	P
Additional Code 1:	D007
Additional Code 2:	Not reported
Additional Code 3:	Not reported
Additional Code 4:	Not reported
Additional Code 5:	Not reported
Shipment Date:	20131119
Creation Date:	4/24/2014 22:15:08
Receipt Date:	20131209
Manifest ID:	006272455FLE
Trans EPA ID:	MNS000110924
Trans Name:	STERICYCLE SPECIALTY WASTE SOLUTIONS INC
Trans 2 EPA ID:	OKD981588791
Trans 2 Name:	TRIAD TRANSPORT INC
TSDF EPA ID:	INR000110197
Trans Name:	STERICYCLE INC
TSDF Alt EPA ID:	Not reported
TSDF Alt Name:	Not reported
Waste Code Description:	331 - Off-specification, aged, or surplus organics
RCRA Code:	Not reported
Meth Code:	- Not reported
Quantity Tons:	0.0775
Waste Quantity:	155
Quantity Unit:	P
Additional Code 1:	Not reported
Additional Code 2:	Not reported
Additional Code 3:	Not reported

WALGREENS #5773 (Continued) **S113148880**

Additional Code 4:	Not reported
Additional Code 5:	Not reported
Shipment Date:	20131119
Creation Date:	4/24/2014 22:15:08
Receipt Date:	20131209
Manifest ID:	006272455FLE
Trans EPA ID:	MNS000110924
Trans Name:	STERICYCLE SPECIALTY WASTE SOLUTIONS INC
Trans 2 EPA ID:	OKD981588791
Trans 2 Name:	TRIAD TRANSPORT INC
TSDF EPA ID:	INR000110197
Trans Name:	STERICYCLE INC
TSDF Alt EPA ID:	Not reported
TSDF Alt Name:	Not reported
Waste Code Description:	311 - Pharmaceutical waste
RCRA Code:	P001
Meth Code:	H141 - Storage, Bulking, And/Or Transfer Off Site--No Treatment/Reovery (H010-H129) Or (H131-H135)
Quantity Tons:	0.0005
Waste Quantity:	1
Quantity Unit:	P
Additional Code 1:	Not reported
Additional Code 2:	Not reported
Additional Code 3:	Not reported
Additional Code 4:	Not reported
Additional Code 5:	Not reported
Shipment Date:	20131119
Creation Date:	4/24/2014 22:15:08
Receipt Date:	20131209
Manifest ID:	006272455FLE
Trans EPA ID:	MNS000110924
Trans Name:	STERICYCLE SPECIALTY WASTE SOLUTIONS INC
Trans 2 EPA ID:	OKD981588791
Trans 2 Name:	TRIAD TRANSPORT INC
TSDF EPA ID:	INR000110197
Trans Name:	STERICYCLE INC
TSDF Alt EPA ID:	Not reported
TSDF Alt Name:	Not reported
Waste Code Description:	214 - Unspecified solvent mixture
RCRA Code:	D001
Meth Code:	H141 - Storage, Bulking, And/Or Transfer Off Site--No Treatment/Reovery (H010-H129) Or (H131-H135)
Quantity Tons:	0.067
Waste Quantity:	134
Quantity Unit:	P
Additional Code 1:	Not reported
Additional Code 2:	Not reported
Additional Code 3:	Not reported
Additional Code 4:	Not reported
Additional Code 5:	Not reported
Shipment Date:	20131028
Creation Date:	4/15/2014 22:15:05
Receipt Date:	20131119
Manifest ID:	006270160FLE

WALGREENS #5773 (Continued) **S113148880**

Trans EPA ID:	MNS000110924
Trans Name:	STERICYCLE SPECIALTY WASTE SOLUTIONS INC
Trans 2 EPA ID:	OKD981588791
Trans 2 Name:	TRIAD TRANSPORT INC
TSDF EPA ID:	INR000110197
Trans Name:	STERICYCLE INC
TSDF Alt EPA ID:	Not reported
TSDF Alt Name:	Not reported
Waste Code Description:	214 - Unspecified solvent mixture
RCRA Code:	D001
Meth Code:	H141 - Storage, Bulking, And/Or Transfer Off Site--No Treatment/Reovery (H010-H129) Or (H131-H135)
Quantity Tons:	0.0055
Waste Quantity:	11
Quantity Unit:	P
Additional Code 1:	Not reported
Additional Code 2:	Not reported
Additional Code 3:	Not reported
Additional Code 4:	Not reported
Additional Code 5:	Not reported
Shipment Date:	20131028
Creation Date:	4/15/2014 22:15:05
Receipt Date:	20131119
Manifest ID:	006270160FLE
Trans EPA ID:	MNS000110924
Trans Name:	STERICYCLE SPECIALTY WASTE SOLUTIONS INC
Trans 2 EPA ID:	OKD981588791
Trans 2 Name:	TRIAD TRANSPORT INC
TSDF EPA ID:	INR000110197
Trans Name:	STERICYCLE INC
TSDF Alt EPA ID:	Not reported
TSDF Alt Name:	Not reported
Waste Code Description:	122 - Alkaline solution without metals (pH > 12.5
RCRA Code:	D002
Meth Code:	H141 - Storage, Bulking, And/Or Transfer Off Site--No Treatment/Reovery (H010-H129) Or (H131-H135)
Quantity Tons:	0.001
Waste Quantity:	2
Quantity Unit:	P
Additional Code 1:	Not reported
Additional Code 2:	Not reported
Additional Code 3:	Not reported
Additional Code 4:	Not reported
Additional Code 5:	Not reported
Shipment Date:	20131028
Creation Date:	4/15/2014 22:15:05
Receipt Date:	20131119
Manifest ID:	006270160FLE
Trans EPA ID:	MNS000110924
Trans Name:	STERICYCLE SPECIALTY WASTE SOLUTIONS INC
Trans 2 EPA ID:	OKD981588791
Trans 2 Name:	TRIAD TRANSPORT INC
TSDF EPA ID:	INR000110197
Trans Name:	STERICYCLE INC
TSDF Alt EPA ID:	Not reported

WALGREENS #5773 (Continued) **S113148880**

TSDF Alt Name:	Not reported
Waste Code Description:	311 - Pharmaceutical waste
RCRA Code:	D010
Meth Code:	H141 - Storage, Bulking, And/Or Transfer Off Site--No Treatment/Reovery (H010-H129) Or (H131-H135)
Quantity Tons:	0.0005
Waste Quantity:	1
Quantity Unit:	P
Additional Code 1:	D007
Additional Code 2:	Not reported
Additional Code 3:	Not reported
Additional Code 4:	Not reported
Additional Code 5:	Not reported

Additional Info:

Year:	2012
Gen EPA ID:	CAL000322884
Shipment Date:	20120920
Creation Date:	4/3/2013 22:15:15
Receipt Date:	20121008
Manifest ID:	005509689FLE
Trans EPA ID:	MNS000110924
Trans Name:	STERICYCLE SPECIALTY WASTE SOLUTIONS INC
Trans 2 EPA ID:	OKD981588791
Trans 2 Name:	TRIAD TRANSPORT INC
TSDF EPA ID:	INR000110197
Trans Name:	STERICYCLE INC
TSDF Alt EPA ID:	Not reported
TSDF Alt Name:	Not reported
Waste Code Description:	122 - Alkaline solution without metals (pH > 12.5
RCRA Code:	D002
Meth Code:	H141 - Storage, Bulking, And/Or Transfer Off Site--No Treatment/Reovery (H010-H129) Or (H131-H135)
Quantity Tons:	0.0165
Waste Quantity:	33
Quantity Unit:	P
Additional Code 1:	Not reported
Additional Code 2:	Not reported
Additional Code 3:	Not reported
Additional Code 4:	Not reported
Additional Code 5:	Not reported
Shipment Date:	20120920
Creation Date:	4/3/2013 22:15:15
Receipt Date:	20121008
Manifest ID:	005509689FLE
Trans EPA ID:	MNS000110924
Trans Name:	STERICYCLE SPECIALTY WASTE SOLUTIONS INC
Trans 2 EPA ID:	OKD981588791
Trans 2 Name:	TRIAD TRANSPORT INC
TSDF EPA ID:	INR000110197
Trans Name:	STERICYCLE INC
TSDF Alt EPA ID:	Not reported
TSDF Alt Name:	Not reported
Waste Code Description:	131 - Aqueous solution (2 < pH < 12.5) containing reactive anions (azide, bromate, chlorate, cyanide, fluoride, hypochlorite, nitrite,

WALGREENS #5773 (Continued) **S113148880**

	perchlorate, and sulfide anions
RCRA Code:	D001
Meth Code:	H141 - Storage, Bulking, And/Or Transfer Off Site--No Treatment/Reovery (H010-H129) Or (H131-H135)
Quantity Tons:	0.0035
Waste Quantity:	7
Quantity Unit:	P
Additional Code 1:	Not reported
Additional Code 2:	Not reported
Additional Code 3:	Not reported
Additional Code 4:	Not reported
Additional Code 5:	Not reported
Shipment Date:	20120920
Creation Date:	4/3/2013 22:15:15
Receipt Date:	20121008
Manifest ID:	005509689FLE
Trans EPA ID:	MNS000110924
Trans Name:	STERICYCLE SPECIALTY WASTE SOLUTIONS INC
Trans 2 EPA ID:	OKD981588791
Trans 2 Name:	TRIAD TRANSPORT INC
TSDF EPA ID:	INR000110197
Trans Name:	STERICYCLE INC
TSDF Alt EPA ID:	Not reported
TSDF Alt Name:	Not reported
Waste Code Description:	214 - Unspecified solvent mixture
RCRA Code:	D001
Meth Code:	H141 - Storage, Bulking, And/Or Transfer Off Site--No Treatment/Reovery (H010-H129) Or (H131-H135)
Quantity Tons:	0.028
Waste Quantity:	56
Quantity Unit:	P
Additional Code 1:	Not reported
Additional Code 2:	Not reported
Additional Code 3:	Not reported
Additional Code 4:	Not reported
Additional Code 5:	Not reported
Shipment Date:	20120920
Creation Date:	4/3/2013 22:15:15
Receipt Date:	20121008
Manifest ID:	005509689FLE
Trans EPA ID:	MNS000110924
Trans Name:	STERICYCLE SPECIALTY WASTE SOLUTIONS INC
Trans 2 EPA ID:	OKD981588791
Trans 2 Name:	TRIAD TRANSPORT INC
TSDF EPA ID:	INR000110197
Trans Name:	STERICYCLE INC
TSDF Alt EPA ID:	Not reported
TSDF Alt Name:	Not reported
Waste Code Description:	214 - Unspecified solvent mixture
RCRA Code:	D001
Meth Code:	H141 - Storage, Bulking, And/Or Transfer Off Site--No Treatment/Reovery (H010-H129) Or (H131-H135)
Quantity Tons:	0.0085
Waste Quantity:	17
Quantity Unit:	P

WALGREENS #5773 (Continued) **S113148880**

Additional Code 1:	Not reported
Additional Code 2:	Not reported
Additional Code 3:	Not reported
Additional Code 4:	Not reported
Additional Code 5:	Not reported
Shipment Date:	20120920
Creation Date:	Not reported
Receipt Date:	Not reported
Manifest ID:	005509689FLE
Trans EPA ID:	MNS000110924
Trans Name:	STERICYCLE SPECIALTY WASTE SOLUTIONS INC
Trans 2 EPA ID:	OKD981588791
Trans 2 Name:	TRIAD TRANSPORT INC
TSDF EPA ID:	INR000110197
Trans Name:	STERICYCLE INC
TSDF Alt EPA ID:	Not reported
TSDF Alt Name:	Not reported
Waste Code Description:	- Not reported
RCRA Code:	Not reported
Meth Code:	- Not reported
Quantity Tons:	0.0025
Waste Quantity:	5
Quantity Unit:	P
Additional Code 1:	Not reported
Additional Code 2:	Not reported
Additional Code 3:	Not reported
Additional Code 4:	Not reported
Additional Code 5:	Not reported
Shipment Date:	20120920
Creation Date:	Not reported
Receipt Date:	Not reported
Manifest ID:	005509689FLE
Trans EPA ID:	MNS000110924
Trans Name:	STERICYCLE SPECIALTY WASTE SOLUTIONS INC
Trans 2 EPA ID:	OKD981588791
Trans 2 Name:	TRIAD TRANSPORT INC
TSDF EPA ID:	INR000110197
Trans Name:	STERICYCLE INC
TSDF Alt EPA ID:	Not reported
TSDF Alt Name:	Not reported
Waste Code Description:	311 - Pharmaceutical waste
RCRA Code:	P075
Meth Code:	H141 - Storage, Bulking, And/Or Transfer Off Site--No Treatment/Reovery (H010-H129) Or (H131-H135)
Quantity Tons:	0.001
Waste Quantity:	2
Quantity Unit:	P
Additional Code 1:	P001
Additional Code 2:	Not reported
Additional Code 3:	Not reported
Additional Code 4:	Not reported
Additional Code 5:	Not reported
Shipment Date:	20120920
Creation Date:	Not reported

WALGREENS #5773 (Continued) **S113148880**

Receipt Date:	Not reported
Manifest ID:	005509689FLE
Trans EPA ID:	MNS000110924
Trans Name:	STERICYCLE SPECIALTY WASTE SOLUTIONS INC
Trans 2 EPA ID:	OKD981588791
Trans 2 Name:	TRIAD TRANSPORT INC
TSDF EPA ID:	INR000110197
Trans Name:	STERICYCLE INC
TSDF Alt EPA ID:	Not reported
TSDF Alt Name:	Not reported
Waste Code Description:	311 - Pharmaceutical waste
RCRA Code:	Not reported
Meth Code:	- Not reported
Quantity Tons:	0.0535
Waste Quantity:	107
Quantity Unit:	P
Additional Code 1:	Not reported
Additional Code 2:	Not reported
Additional Code 3:	Not reported
Additional Code 4:	Not reported
Additional Code 5:	Not reported

Shipment Date:	20120920
Creation Date:	Not reported
Receipt Date:	Not reported
Manifest ID:	005509689FLE
Trans EPA ID:	MNS000110924
Trans Name:	STERICYCLE SPECIALTY WASTE SOLUTIONS INC
Trans 2 EPA ID:	OKD981588791
Trans 2 Name:	TRIAD TRANSPORT INC
TSDF EPA ID:	INR000110197
Trans Name:	STERICYCLE INC
TSDF Alt EPA ID:	Not reported
TSDF Alt Name:	Not reported
Waste Code Description:	- Not reported
RCRA Code:	Not reported
Meth Code:	- Not reported
Quantity Tons:	0.063
Waste Quantity:	126
Quantity Unit:	P
Additional Code 1:	Not reported
Additional Code 2:	Not reported
Additional Code 3:	Not reported
Additional Code 4:	Not reported
Additional Code 5:	Not reported

Shipment Date:	20120920
Creation Date:	Not reported
Receipt Date:	Not reported
Manifest ID:	005509689FLE
Trans EPA ID:	MNS000110924
Trans Name:	STERICYCLE SPECIALTY WASTE SOLUTIONS INC
Trans 2 EPA ID:	OKD981588791
Trans 2 Name:	TRIAD TRANSPORT INC
TSDF EPA ID:	INR000110197
Trans Name:	STERICYCLE INC
TSDF Alt EPA ID:	Not reported

WALGREENS #5773 (Continued) **S113148880**

TSDF Alt Name:	Not reported
Waste Code Description:	311 - Pharmaceutical waste
RCRA Code:	D010
Meth Code:	H141 - Storage, Bulking, And/Or Transfer Off Site--No Treatment/Reovery (H010-H129) Or (H131-H135)
Quantity Tons:	0.001
Waste Quantity:	2
Quantity Unit:	P
Additional Code 1:	D007
Additional Code 2:	Not reported
Additional Code 3:	Not reported
Additional Code 4:	Not reported
Additional Code 5:	Not reported
Shipment Date:	20120920
Creation Date:	Not reported
Receipt Date:	Not reported
Manifest ID:	005509689FLE
Trans EPA ID:	MNS000110924
Trans Name:	STERICYCLE SPECIALTY WASTE SOLUTIONS INC
Trans 2 EPA ID:	OKD981588791
Trans 2 Name:	TRIAD TRANSPORT INC
TSDF EPA ID:	INR000110197
Trans Name:	STERICYCLE INC
TSDF Alt EPA ID:	Not reported
TSDF Alt Name:	Not reported
Waste Code Description:	311 - Pharmaceutical waste
RCRA Code:	P001
Meth Code:	H141 - Storage, Bulking, And/Or Transfer Off Site--No Treatment/Reovery (H010-H129) Or (H131-H135)
Quantity Tons:	0.0005
Waste Quantity:	1
Quantity Unit:	P
Additional Code 1:	Not reported
Additional Code 2:	Not reported
Additional Code 3:	Not reported
Additional Code 4:	Not reported
Additional Code 5:	Not reported

E27 **IDEAL FLORIST (FORMER)** **LUST** **S105690586**
North **11800 ARTESIA BLVD** **N/A**
< 1/8 **ARTESIA, CA 90701**
0.106 mi.
558 ft. **Site 2 of 8 in cluster E**

Relative:
Higher

Actual:
60 ft.

LUST REG 4:

Region:	4
Regional Board:	04
County:	Los Angeles
Facility Id:	R-13915
Status:	Preliminary site assessment workplan submitted
Substance:	Gasoline
Substance Quantity:	Not reported
Local Case No:	013530-032571
Case Type:	Soil
Abatement Method Used at the Site:	Not reported
Global ID:	T0603705214
W Global ID:	Not reported

IDEAL FLORIST (FORMER) (Continued) **S105690586**

Staff:	AJL	
Local Agency:	19000	
Cross Street:	PIONEER	
Enforcement Type:	DLLET	
Date Leak Discovered:	12/15/1993	
Date Leak First Reported:		12/28/1993
Date Leak Record Entered:	8/14/1995	
Date Confirmation Began:	12/28/1993	
Date Leak Stopped:	12/16/1995	
Date Case Last Changed on Database:		7/18/2002
Date the Case was Closed:		Not reported
How Leak Discovered:	Tank Closure	
How Leak Stopped:	Not reported	
Cause of Leak:	UNK	
Leak Source:	UNK	
Operator:	CHRIS LEE	
Water System:	Not reported	
Well Name:	Not reported	
Approx. Dist To Production Well (ft):		893.9500596451218007535845744
Source of Cleanup Funding:		UNK
Preliminary Site Assessment Workplan Submitted:		3/6/2002
Preliminary Site Assessment Began:		Not reported
Pollution Characterization Began:		Not reported
Remediation Plan Submitted:		Not reported
Remedial Action Underway:		Not reported
Post Remedial Action Monitoring Began:		12/28/1993
Enforcement Action Date:		Not reported
Historical Max MTBE Date:		5/14/2004
Hist Max MTBE Conc in Groundwater:		0
Hist Max MTBE Conc in Soil:		Not reported
Significant Interim Remedial Action Taken:		Not reported
GW Qualifier:	ND	
Soil Qualifier:	Not reported	
Organization:	Not reported	
Owner Contact:	Not reported	
Responsible Party:	NATASHO UMRIGAR-MOLLA	
RP Address:	P.O. BOX 2292	
Program:	LUST	
Lat/Long:	33.872952 / -1	
Local Agency Staff:	Not reported	
Beneficial Use:	Not reported	
Priority:	Not reported	
Cleanup Fund Id:	Not reported	
Suspended:	Not reported	
Assigned Name:	Not reported	
Summary:	RECEIVED UST UNATHORIZED RELEASE DATED 1/30/02	

E28 **IDEAL FLORIST** **HIST CORTESE** **S102062175**
North **11800 ARTESIA** **N/A**
< 1/8 **ARTESIA, CA 90701**
0.106 mi.
558 ft. **Site 3 of 8 in cluster E**

Relative: HIST CORTESE:
Higher

edr_fname:	IDEAL FLORIST
edr_fadd1:	11800 ARTESIA
City,State,Zip:	ARTESIA, CA 90701
Region:	CORTESE

Actual:
60 ft.

IDEAL FLORIST (Continued) **S102062175**

Facility County Code: 19
Reg By: LTNKA
Reg Id: R-13915

E29
North
< 1/8
0.106 mi.
558 ft.

EVERGREEN PIONEER INC **UST** **U003778235**
11800 ARTESIA BLVD **N/A**
ARTESIA, CA 90701

Site 4 of 8 in cluster E

Relative:
Higher

Actual:
60 ft.

UST:

Name:	EVERGREEN PIONEER INC
Address:	11800 ARTESIA BLVD
City,State,Zip:	ARTESIA, CA 90701
Facility ID:	32571
Permitting Agency:	LOS ANGELES COUNTY
CERSID:	Not reported
Latitude:	33.873762
Longitude:	-118.080519
Owner type:	Not reported
Facility type:	Not reported
Num of inuse ust:	Not reported
Num of closed ust:	Not reported
Num of oos ust:	Not reported
Epa region:	Not reported
Tribal lands:	Not reported
Tank owner name:	Not reported
Tank owner mailing address:	Not reported
Tank owner mailing city:	Not reported
Tank owner mailing zip:	Not reported
Tank owner mailing state:	Not reported
Tank operator name:	Not reported
Tank operator mailing address:	Not reported
Tank operator mailing city:	Not reported
Tank operator mailing zip:	Not reported
Tank operator mailing state:	Not reported
Tankidnumber:	Not reported
Tank status:	Not reported
Tank configuration:	Not reported
Tank closure date:	Not reported
Tank installation date:	Not reported
Tank num of compartments:	Not reported
Tank contents:	Not reported
Tank capacity gallons:	Not reported
Tank type:	Not reported
Tank pc construction:	Not reported
Tank pwpiping construction:	Not reported
Tank piping type:	Not reported
Tank piping construction:	Not reported
Tank sacrificial anode:	Not reported
Tank cp impressed current:	Not reported
Tank cp shutoff:	Not reported
Tank alarms:	Not reported
Tank ball float:	Not reported
Tank spill bucket:	Not reported

E30 North < 1/8 0.106 mi. 558 ft. | **MONTGOMERY & CLARK**
11800 E ARTESIA
ARTESIA, CA 90701 | **EDR Hist Auto** | **1020916693**
N/A

Site 5 of 8 in cluster E

Relative: Higher
Actual: 60 ft.

EDR Hist Auto

Year:	Name:	Type:
1969	MONTGOMERY & CLARK	Gasoline Service Stations
1970	MONTGOMERY & CLARK	Gasoline Service Stations

E31 North < 1/8 0.106 mi. 558 ft. | **IDEAL FLORIST (FORMER)**
11800 E ARTESIA BLVD
ARTESIA, CA 90701 | **UST FINDER RELEASE** | **1028980334**
N/A

Site 6 of 8 in cluster E

Relative: Higher
Actual: 60 ft.

UST FINDER RELEASE:

Object ID:	64790
Facility ID:	Not reported
Lust ID:	CAT0603705214
Name:	IDEAL FLORIST (FORMER)
Address:	11800 E ARTESIA BLVD
City,State,Zip:	ARTESIA, CA 90701
Address Match Type:	PointAddress
Reported Date:	Not reported
Status:	No Further Action
Substance:	Not reported
Population within 1500ft:	1690
Domestic Wells within 1500ft:	0
Land Use:	Developed, High Intensity
Within SPA:	No
SPA PWS Facility ID:	Not reported
SPA Water Type:	Not reported
SPA Facility Type:	Not reported
SPA HUC12:	Not reported
Within WHPA:	Yes
WHPA PWS Facility ID:	CA1910218_14263
WHPA Water Type:	GW - Ground water
WHPA Facility Type:	WL - Well
WHPA HUC12:	180701060606
Within 100yr Floodplain:	No
Tribe:	Not reported
EPA Region:	9
NFA Letter 1:	Not reported
NFA Letter 2:	Not reported
NFA Letter 3:	Not reported
NFA Letter 4:	Not reported
Closed With Residual Contaminate:	Not reported
Coordinate Source:	Geocode
X Coord:	-118.08138
Y Coord:	33.8729300000001
Latitude:	33.8729299999999
Longitude:	-118.081379999999

E32 North < 1/8 0.106 mi. 558 ft. | **EVERGREEN PIONEER INC**
11800 ARTESIA BLVD
ARTESIA, CA 90701

Site 7 of 8 in cluster E

LUST | **S104733114**
Cortese | **N/A**
LOS ANGELES CO. HMS
CERS

Relative: Higher

Actual: 60 ft.

LUST:

Name:	IDEAL FLORIST (FORMER)
Address:	11800 E ARTESIA BLVD
City,State,Zip:	ARTESIA, CA 90701
Lead Agency:	LOS ANGELES RWQCB (REGION 4)
Case Type:	LUST Cleanup Site
Geo Track:	http://geotracker.waterboards.ca.gov/profile_report.asp?global_id=T0603705214
Global Id:	T0603705214
Latitude:	33.872952
Longitude:	-118.0821811
Status:	Completed - Case Closed
Status Date:	08/29/2005
Case Worker:	AJL
RB Case Number:	R-13915
Local Agency:	LOS ANGELES COUNTY
File Location:	Not reported
Local Case Number:	013530-032571
Potential Media Affect:	Aquifer used for drinking water supply
Potential Contaminants of Concern:	Gasoline
EPA Region:	9
Coordinate Source:	* Historical Geocode - Street Match
Cuf Case:	YES
Quantity Released Gallons:	Not reported
Begin Date:	12/15/1993
Leak Reported Date:	12/28/1993
How Discovered:	Tank Closure
How Discovered Description:	Not reported
Discharge Source:	Other
Discharge Cause:	Unknown
Stop Method:	Not reported
Stop Description:	Not reported
No Further Action Date:	08/29/2005
CA Water Watershed Name:	San Gabriel River - Lower San Gabriel - Central (Split) (405.15)
Dwr Groundwater Subbasin Name:	Coastal Plain Of Los Angeles - Central (4-011.04)
Disadvantaged Community:	Not reported
CA Enviroscreen 3 Score:	46-50%
CA Enviroscreen 4 Score:	65-70%
Military DOD Site:	No
Facility Project Subtype:	Not reported
RWQCB Region:	LOS ANGELES RWQCB (REGION 4)
Site History:	Not reported

LUST:

Global Id:	T0603705214
Contact Type:	Regional Board Caseworker - Primary Caseworker
Contact Name:	AHMAD J. LAMAA
Organization Name:	LOS ANGELES RWQCB (REGION 4)
Address:	320 West 4th Street Suite 200
City:	Los Angeles
Email:	alamaa@waterboards.ca.gov
Phone Number:	Not reported

Global Id:	T0603705214
Contact Type:	Local Agency Caseworker

EVERGREEN PIONEER INC (Continued) **S104733114**

Contact Name: JOHN AWUJO
Organization Name: LOS ANGELES COUNTY
Address: 900 S FREMONT AVE
City: ALHAMBRA
Email: jawujo@dpw.lacounty.gov
Phone Number: 6264583507

LUST:

Global Id: T0603705214
Action Type: ENFORCEMENT
Date: 08/29/2005
Action: Closure/No Further Action Letter

Global Id: T0603705214
Action Type: ENFORCEMENT
Date: 05/17/2002
Action: Staff Letter

Global Id: T0603705214
Action Type: RESPONSE
Date: 10/17/2002
Action: Monitoring Report - Quarterly

Global Id: T0603705214
Action Type: RESPONSE
Date: 01/15/2003
Action: Monitoring Report - Quarterly

Global Id: T0603705214
Action Type: RESPONSE
Date: 04/15/2004
Action: Soil and Water Investigation Report

Global Id: T0603705214
Action Type: RESPONSE
Date: 04/15/2003
Action: Monitoring Report - Quarterly

Global Id: T0603705214
Action Type: RESPONSE
Date: 07/15/2003
Action: Interim Remedial Action Plan

Global Id: T0603705214
Action Type: RESPONSE
Date: 07/15/2003
Action: Soil and Water Investigation Workplan

Global Id: T0603705214
Action Type: RESPONSE
Date: 07/15/2003
Action: Soil and Water Investigation Report

Global Id: T0603705214
Action Type: RESPONSE
Date: 07/15/2003
Action: Monitoring Report - Quarterly

EVERGREEN PIONEER INC (Continued) **S104733114**

Global Id: T0603705214
Action Type: RESPONSE
Date: 10/15/2003
Action: Soil and Water Investigation Report

Global Id: T0603705214
Action Type: RESPONSE
Date: 10/15/2003
Action: Monitoring Report - Quarterly

Global Id: T0603705214
Action Type: Other
Date: 12/28/1993
Action: Leak Reported

Global Id: T0603705214
Action Type: RESPONSE
Date: 06/30/2002
Action: Soil and Water Investigation Workplan

Global Id: T0603705214
Action Type: RESPONSE
Date: 05/06/2005
Action: Request for Closure

Global Id: T0603705214
Action Type: RESPONSE
Date: 07/15/2005
Action: Monitoring Report - Quarterly

Global Id: T0603705214
Action Type: ENFORCEMENT
Date: 08/08/2005
Action: Notification - Preclosure

Global Id: T0603705214
Action Type: ENFORCEMENT
Date: 08/09/2005
Action: Site Visit / Inspection / Sampling

Global Id: T0603705214
Action Type: Other
Date: 12/16/1995
Action: Leak Stopped

Global Id: T0603705214
Action Type: RESPONSE
Date: 10/15/2004
Action: Monitoring Report - Quarterly

Global Id: T0603705214
Action Type: RESPONSE
Date: 10/15/2004
Action: Soil and Water Investigation Report

Global Id: T0603705214
Action Type: RESPONSE

EVERGREEN PIONEER INC (Continued) **S104733114**

Date: 07/15/2004
Action: Monitoring Report - Quarterly

Global Id: T0603705214
Action Type: RESPONSE
Date: 01/15/2005
Action: Soil and Water Investigation Report

Global Id: T0603705214
Action Type: RESPONSE
Date: 01/15/2005
Action: Monitoring Report - Quarterly

Global Id: T0603705214
Action Type: RESPONSE
Date: 07/15/2004
Action: Soil and Water Investigation Report

Global Id: T0603705214
Action Type: RESPONSE
Date: 04/15/2005
Action: Soil and Water Investigation Report

Global Id: T0603705214
Action Type: RESPONSE
Date: 04/15/2005
Action: Monitoring Report - Quarterly

Global Id: T0603705214
Action Type: ENFORCEMENT
Date: 02/24/2003
Action: 13267 Requirement

Global Id: T0603705214
Action Type: Other
Date: 12/15/1993
Action: Leak Discovery

Global Id: T0603705214
Action Type: RESPONSE
Date: 10/15/2003
Action: Soil and Water Investigation Report

Global Id: T0603705214
Action Type: RESPONSE
Date: 04/15/2004
Action: Monitoring Report - Quarterly

Global Id: T0603705214
Action Type: RESPONSE
Date: 07/15/2005
Action: Soil and Water Investigation Report

Global Id: T0603705214
Action Type: RESPONSE
Date: 01/15/2004
Action: Monitoring Report - Quarterly

EVERGREEN PIONEER INC (Continued) **S104733114**

Global Id: T0603705214
Action Type: RESPONSE
Date: 01/15/2004
Action: Soil and Water Investigation Report

Global Id: T0603705214
Action Type: REMEDIATION
Date: 12/01/2003
Action: Excavation

LUST:
Global Id: T0603705214
Status: Open - Case Begin Date
Status Date: 12/15/1993

Global Id: T0603705214
Status: Open - Site Assessment
Status Date: 12/28/1993

Global Id: T0603705214
Status: Open - Site Assessment
Status Date: 03/06/2002

Global Id: T0603705214
Status: Open - Remediation
Status Date: 05/20/2002

Global Id: T0603705214
Status: Completed - Case Closed
Status Date: 08/29/2005

CORTESE:
Name: IDEAL FLORIST (FORMER)
Address: 11800 E ARTESIA BLVD
City,State,Zip: ARTESIA, CA 90701
Region: CORTESE
Envirostor Id: Not reported
Global ID: T0603705214
Site/Facility Type: LUST CLEANUP SITE
Cleanup Status: COMPLETED - CASE CLOSED
Status Date: Not reported
Site Code: Not reported
Latitude: Not reported
Longitude: Not reported
Owner: Not reported
Enf Type: Not reported
Swat R: Not reported
Flag: active
Order No: Not reported
Waste Discharge System No: Not reported
Effective Date: Not reported
Region 2: Not reported
WID Id: Not reported
Solid Waste Id No: Not reported
Waste Management Uit Name: Not reported

EVERGREEN PIONEER INC (Continued) **S104733114**

File Name: Active Open

LOS ANGELES CO. HMS:
Name: EVERGREEN PIONEER INC
Address: 11800 ARTESIA BLVD
City,State,Zip: ARTESIA, CA 90701
Region: LA
Permit Category: T
Facility Id: 013530-032571
Facility Type: 0
Facility Status: Removed
Area: 1D
Permit Number: 000286491
Permit Status: Removed

CERS:
Name: IDEAL FLORIST (FORMER)
Address: 11800 E ARTESIA BLVD
City,State,Zip: ARTESIA, CA 90701
Site ID: 737360
CERS ID: T0603705214
CERS Description: Leaking Underground Storage Tank Cleanup Site

Affiliation:
Affiliation Type Desc: Local Agency Caseworker
Entity Name: JOHN AWUJO - LOS ANGELES COUNTY
Entity Title: Not reported
Affiliation Address: 900 S FREMONT AVE
Affiliation City: ALHAMBRA
Affiliation State: CA
Affiliation Country: Not reported
Affiliation Zip: Not reported
Affiliation Phone: 6264583507,

Affiliation Type Desc: Regional Board Caseworker
Entity Name: AHMAD J. LAMAA - LOS ANGELES RWQCB (REGION 4)
Entity Title: Not reported
Affiliation Address: 320 West 4th Street Suite 200
Affiliation City: Los Angeles
Affiliation State: CA
Affiliation Country: Not reported
Affiliation Zip: Not reported
Affiliation Phone: ,

E33 **WALGREENS #5773** **RCRA-SQG** **1016954202**
North **11800 ARTESIA BLVD** **RCRA-VSQG** **CAR000314948**
< 1/8 **ARTESIA, CA 90701** **E MANIFEST**
0.106 mi.
558 ft. **Site 8 of 8 in cluster E**

Relative:
Higher

Actual:
60 ft.

RCRA Listings:
Date Form Received by Agency: 20220211
Handler Name: Walgreens #5773
Handler Address: Artesia Blvd
Handler City,State,Zip: ARTESIA, CA 90701
EPA ID: CAR000314948

WALGREENS #5773 (Continued) **1016954202**

Contact Name:	AMBER DURKIN
Contact Address:	WILMOT RD, 5TH FL, MS# 1450
Contact City,State,Zip:	DEERFIELD, IL 60015
Contact Telephone:	847-964-8816
Contact Fax:	Not reported
Contact Email:	AMBER.DURKIN@WALGREENS.COM
Contact Title:	DIRECTOR, EH&S
EPA Region:	09
Land Type:	Private
Federal Waste Generator Description:	Conditionally Exempt Small Quantity Generator
Non-Notifier:	Not reported
Biennial Report Cycle:	2021
Accessibility:	Not reported
Active Site Indicator:	Handler Activities
State District Owner:	Not reported
State District:	Not reported
Mailing Address:	GREY HAWK CT. SUITE 200
Mailing City,State,Zip:	CARLSBAD, CA 92010
Owner Name:	Minnetonka Capital Investments Ii Llc
Owner Type:	Private
Operator Name:	Walgreens Co
Operator Type:	Private
Short-Term Generator Activity:	No
Importer Activity:	No
Mixed Waste Generator:	No
Transporter Activity:	No
Transfer Facility Activity:	No
Recycler Activity with Storage:	No
Small Quantity On-Site Burner Exemption:	No
Smelting Melting and Refining Furnace Exemption:	No
Underground Injection Control:	No
Off-Site Waste Receipt:	No
Universal Waste Indicator:	No
Universal Waste Destination Facility:	No
Federal Universal Waste:	No
Active Site State-Reg Handler:	---
Federal Facility Indicator:	Not reported
Hazardous Secondary Material Indicator:	N
Sub-Part K Indicator:	Not reported
2018 GPRA Permit Baseline:	Not on the Baseline
2018 GPRA Renewals Baseline:	Not on the Baseline
202 GPRA Corrective Action Baseline:	No
Subject to Corrective Action Universe:	No
Non-TSDFs Where RCRA CA has Been Imposed Universe:	No
Corrective Action Priority Ranking:	No NCAPS ranking
Environmental Control Indicator:	No
Institutional Control Indicator:	No
Human Exposure Controls Indicator:	N/A
Groundwater Controls Indicator:	N/A
Significant Non-Complier Universe:	No
Unaddressed Significant Non-Complier Universe:	No
Addressed Significant Non-Complier Universe:	No
Significant Non-Complier With a Compliance Schedule Universe:	No
Financial Assurance Required:	Not reported
Handler Date of Last Change:	20221019
Recognized Trader-Importer:	No
Recognized Trader-Exporter:	No

WALGREENS #5773 (Continued) **1016954202**

Importer of Spent Lead Acid Batteries:	No
Exporter of Spent Lead Acid Batteries:	No
Recycler Activity Without Storage:	No
Manifest Broker:	No
Sub-Part P Indicator:	No

Biennial: List of Years
Year: 2021

Click Here for Biennial Reporting System Data:

Hazardous Waste Summary:

Waste Code:	D001
Waste Description:	Ignitable Waste
Waste Code:	D002
Waste Description:	Corrosive Waste
Waste Code:	D005
Waste Description:	Barium
Waste Code:	D007
Waste Description:	Chromium
Waste Code:	D009
Waste Description:	Mercury
Waste Code:	D010
Waste Description:	Selenium
Waste Code:	D016
Waste Description:	2,4-D (2,4-Dichlorophenoxyacetic Acid)
Waste Code:	D022
Waste Description:	Chloroform
Waste Code:	D024
Waste Description:	M-Cresol
Waste Code:	D035
Waste Description:	Methyl Ethyl Ketone
Waste Code:	P001
Waste Description:	2h-1-Benzopyran-2-One, 4-Hydroxy-3-(3-Oxo-1-Phenylbutyl)-, & Salts, When Present At Concentrations Greater Than 0.3% (Or) Warfarin, & Salts, When Present At Concentrations Greater Than 0.3%
Waste Code:	P075
Waste Description:	Nicotine, & Salts (Or) Pyridine, 3-(1-Methyl-2-Pyrrolidinyl)-,(S)-, & Salts
Waste Code:	U058
Waste Description:	2h-1,3,2-Oxazaphosphorin-2-Amine, N,N-Bis(2-Chloroethyl)Tetrahydro-, 2-Oxide (Or) Cyclophosphamide
Waste Code:	U129

WALGREENS #5773 (Continued) **1016954202**

Waste Description: Cyclohexane, 1,2,3,4,5,6-Hexachloro-, (1alpha, 2alpha, 3beta, 4alpha, 5alpha, 6beta)- (Or) Lindane

Waste Code: U150
Waste Description: L-Phenylalanine, 4-[Bis(2-Chloroethyl)Amino]- (Or) Melphalan

Waste Code: U188
Waste Description: Phenol

Waste Code: U205
Waste Description: Selenium Sulfide (Or) Selenium Sulfide Ses2 (R,T)

Handler - Owner Operator:

Owner/Operator Indicator: Owner
Owner/Operator Name: MINNETONKA CAPITAL INVESTMENTS II LLC
Legal Status: Private
Date Became Current: 20010824
Date Ended Current: Not reported
Owner/Operator Address: 60 6TH STREET
Owner/Operator City,State,Zip: MINNEAPOLIS, MN 55402
Owner/Operator Telephone: 847-964-8816
Owner/Operator Telephone Ext: Not reported
Owner/Operator Fax: Not reported
Owner/Operator Email: AMBER.DURKIN@WALGREENS.COM

Owner/Operator Indicator: Owner
Owner/Operator Name: MINNETONKA CAPITAL INVESTMENTS II LLC
Legal Status: Private
Date Became Current: Not reported
Date Ended Current: Not reported
Owner/Operator Address: 60 6TH STREET
Owner/Operator City,State,Zip: MINNEAPOLIS, MN 55402
Owner/Operator Telephone: Not reported
Owner/Operator Telephone Ext: Not reported
Owner/Operator Fax: Not reported
Owner/Operator Email: Not reported

Owner/Operator Indicator: Operator
Owner/Operator Name: WALGREENS CO
Legal Status: Private
Date Became Current: Not reported
Date Ended Current: Not reported
Owner/Operator Address: 200 WILMOT ROAD
Owner/Operator City,State,Zip: DEERFIELD, IL 60015
Owner/Operator Telephone: 847-964-8816
Owner/Operator Telephone Ext: Not reported
Owner/Operator Fax: Not reported
Owner/Operator Email: Not reported

Owner/Operator Indicator: Operator
Owner/Operator Name: WALGREENS CO
Legal Status: Private
Date Became Current: Not reported
Date Ended Current: Not reported
Owner/Operator Address: 200 WILMOT ROAD
Owner/Operator City,State,Zip: DEERFIELD, IL 60015
Owner/Operator Telephone: 847-964-8816

WALGREENS #5773 (Continued) **1016954202**

Owner/Operator Telephone Ext: Not reported
Owner/Operator Fax: Not reported
Owner/Operator Email: Not reported

Owner/Operator Indicator: Owner
Owner/Operator Name: MINNETONKA CAPITAL INVESTMENTS II LLC
Legal Status: Private
Date Became Current: Not reported
Date Ended Current: Not reported
Owner/Operator Address: 60 6TH STREET
Owner/Operator City,State,Zip: MINNEAPOLIS, MN 55402
Owner/Operator Telephone: Not reported
Owner/Operator Telephone Ext: Not reported
Owner/Operator Fax: Not reported
Owner/Operator Email: Not reported

Owner/Operator Indicator: Operator
Owner/Operator Name: WALGREENS CO
Legal Status: Private
Date Became Current: Not reported
Date Ended Current: Not reported
Owner/Operator Address: 200 WILMOT ROAD
Owner/Operator City,State,Zip: DEERFIELD, IL 60015
Owner/Operator Telephone: 847-964-8816
Owner/Operator Telephone Ext: Not reported
Owner/Operator Fax: Not reported
Owner/Operator Email: Not reported

Owner/Operator Indicator: Operator
Owner/Operator Name: WALGREENS CO
Legal Status: Private
Date Became Current: 20010824
Date Ended Current: Not reported
Owner/Operator Address: 200 WILMOT ROAD
Owner/Operator City,State,Zip: DEERFIELD, IL 60015
Owner/Operator Telephone: 847-964-8816
Owner/Operator Telephone Ext: Not reported
Owner/Operator Fax: Not reported
Owner/Operator Email: AMBER.DURKIN@WALGREENS.COM

Owner/Operator Indicator: Owner
Owner/Operator Name: MINNETONKA CAPITAL INVESTMENTS II LLC
Legal Status: Private
Date Became Current: Not reported
Date Ended Current: Not reported
Owner/Operator Address: 60 6TH STREET
Owner/Operator City,State,Zip: MINNEAPOLIS, MN 55402
Owner/Operator Telephone: Not reported
Owner/Operator Telephone Ext: Not reported
Owner/Operator Fax: Not reported
Owner/Operator Email: Not reported

Historic Generators:
Receive Date: 20220211
Handler Name: WALGREENS #5773
Federal Waste Generator Description: Conditionally Exempt Small Quantity Generator
State District Owner: Not reported

WALGREENS #5773 (Continued) **1016954202**

Large Quantity Handler of Universal Waste:	No
Recognized Trader Importer:	No
Recognized Trader Exporter:	No
Spent Lead Acid Battery Importer:	No
Spent Lead Acid Battery Exporter:	No
Current Record:	Yes
Non Storage Recycler Activity:	No
Electronic Manifest Broker:	No

Receive Date:	20201112
Handler Name: WALGREENS #5773	
Federal Waste Generator Description:	Conditionally Exempt Small Quantity Generator
State District Owner:	Not reported
Large Quantity Handler of Universal Waste:	No
Recognized Trader Importer:	No
Recognized Trader Exporter:	No
Spent Lead Acid Battery Importer:	No
Spent Lead Acid Battery Exporter:	No
Current Record:	No
Non Storage Recycler Activity:	No
Electronic Manifest Broker:	No

Receive Date:	20210317
Handler Name: WALGREENS #5773	
Federal Waste Generator Description:	Large Quantity Generator
State District Owner:	Not reported
Large Quantity Handler of Universal Waste:	No
Recognized Trader Importer:	No
Recognized Trader Exporter:	No
Spent Lead Acid Battery Importer:	No
Spent Lead Acid Battery Exporter:	No
Current Record:	No
Non Storage Recycler Activity:	No
Electronic Manifest Broker:	No

Receive Date:	20210913
Handler Name: WALGREENS #5773	
Federal Waste Generator Description:	Conditionally Exempt Small Quantity Generator
State District Owner:	Not reported
Large Quantity Handler of Universal Waste:	No
Recognized Trader Importer:	No
Recognized Trader Exporter:	No
Spent Lead Acid Battery Importer:	No
Spent Lead Acid Battery Exporter:	No
Current Record:	No
Non Storage Recycler Activity:	No
Electronic Manifest Broker:	No

List of NAICS Codes and Descriptions:

NAICS Code:	44611
NAICS Description:	PHARMACIES AND DRUG STORES

NAICS Code:	446110
NAICS Description:	PHARMACIES AND DRUG STORES

Facility Has Received Notices of Violations:

WALGREENS #5773 (Continued) **1016954202**

Violations: No Violations Found

Evaluation Action Summary:
Evaluations: No Evaluations Found

RCRA Listings:

Date Form Received by Agency:	20220211
Handler Name:	Walgreens #5773
Handler Address:	Artesia Blvd
Handler City,State,Zip:	ARTESIA, CA 90701
EPA ID:	CAR000314948
Contact Name:	AMBER DURKIN
Contact Address:	WILMOT RD, 5TH FL, MS# 1450
Contact City,State,Zip:	DEERFIELD, IL 60015
Contact Telephone:	847-964-8816
Contact Fax:	Not reported
Contact Email:	AMBER.DURKIN@WALGREENS.COM
Contact Title:	DIRECTOR, EH&S
EPA Region:	09
Land Type:	Private
Federal Waste Generator Description:	Conditionally Exempt Small Quantity Generator
Non-Notifier:	Not reported
Biennial Report Cycle:	2021
Accessibility:	Not reported
Active Site Indicator:	Handler Activities
State District Owner:	Not reported
State District:	Not reported
Mailing Address:	GREY HAWK CT. SUITE 200
Mailing City,State,Zip:	CARLSBAD, CA 92010
Owner Name:	Minnetonka Capital Investments Ii Llc
Owner Type:	Private
Operator Name:	Walgreens Co
Operator Type:	Private
Short-Term Generator Activity:	No
Importer Activity:	No
Mixed Waste Generator:	No
Transporter Activity:	No
Transfer Facility Activity:	No
Recycler Activity with Storage:	No
Small Quantity On-Site Burner Exemption:	No
Smelting Melting and Refining Furnace Exemption:	No
Underground Injection Control:	No
Off-Site Waste Receipt:	No
Universal Waste Indicator:	No
Universal Waste Destination Facility:	No
Federal Universal Waste:	No
Active Site State-Reg Handler:	---
Federal Facility Indicator:	Not reported
Hazardous Secondary Material Indicator:	N
Sub-Part K Indicator:	Not reported
2018 GPRA Permit Baseline:	Not on the Baseline
2018 GPRA Renewals Baseline:	Not on the Baseline
202 GPRA Corrective Action Baseline:	No
Subject to Corrective Action Universe:	No
Non-TSDFs Where RCRA CA has Been Imposed Universe:	No

WALGREENS #5773 (Continued) **1016954202**

Corrective Action Priority Ranking:	No NCAPS ranking
Environmental Control Indicator:	No
Institutional Control Indicator:	No
Human Exposure Controls Indicator:	N/A
Groundwater Controls Indicator:	N/A
Significant Non-Complier Universe:	No
Unaddressed Significant Non-Complier Universe:	No
Addressed Significant Non-Complier Universe:	No
Significant Non-Complier With a Compliance Schedule Universe:	No
Financial Assurance Required:	Not reported
Handler Date of Last Change:	20221019
Recognized Trader-Importer:	No
Recognized Trader-Exporter:	No
Importer of Spent Lead Acid Batteries:	No
Exporter of Spent Lead Acid Batteries:	No
Recycler Activity Without Storage:	No
Manifest Broker:	No
Sub-Part P Indicator:	No

Biennial: List of Years
Year: 2021

Click Here for Biennial Reporting System Data:

Hazardous Waste Summary:

Waste Code:	D001
Waste Description:	Ignitable Waste
Waste Code:	D002
Waste Description:	Corrosive Waste
Waste Code:	D005
Waste Description:	Barium
Waste Code:	D007
Waste Description:	Chromium
Waste Code:	D009
Waste Description:	Mercury
Waste Code:	D010
Waste Description:	Selenium
Waste Code:	D016
Waste Description:	2,4-D (2,4-Dichlorophenoxyacetic Acid)
Waste Code:	D022
Waste Description:	Chloroform
Waste Code:	D024
Waste Description:	M-Cresol
Waste Code:	D035
Waste Description:	Methyl Ethyl Ketone
Waste Code:	P001

WALGREENS #5773 (Continued) **1016954202**

Waste Description: 2h-1-Benzopyran-2-One, 4-Hydroxy-3-(3-Oxo-1-Phenylbutyl)-, & Salts, When Present At Concentrations Greater Than 0.3% (Or) Warfarin, & Salts, When Present At Concentrations Greater Than 0.3%

Waste Code: P075
Waste Description: Nicotine, & Salts (Or) Pyridine, 3-(1-Methyl-2-Pyrrolidinyl)-,(S)-, & Salts

Waste Code: U058
Waste Description: 2h-1,3,2-Oxazaphosphorin-2-Amine, N,N-Bis(2-Chloroethyl)Tetrahydro-, 2-Oxide (Or) Cyclophosphamide

Waste Code: U129
Waste Description: Cyclohexane, 1,2,3,4,5,6-Hexachloro-, (1alpha, 2alpha, 3beta, 4alpha, 5alpha, 6beta)- (Or) Lindane

Waste Code: U150
Waste Description: L-Phenylalanine, 4-[Bis(2-Chloroethyl)Amino]- (Or) Melphalan

Waste Code: U188
Waste Description: Phenol

Waste Code: U205
Waste Description: Selenium Sulfide (Or) Selenium Sulfide Ses2 (R,T)

Handler - Owner Operator:
Owner/Operator Indicator: Owner
Owner/Operator Name: MINNETONKA CAPITAL INVESTMENTS II LLC
Legal Status: Private
Date Became Current: 20010824
Date Ended Current: Not reported
Owner/Operator Address: 60 6TH STREET
Owner/Operator City,State,Zip: MINNEAPOLIS, MN 55402
Owner/Operator Telephone: 847-964-8816
Owner/Operator Telephone Ext: Not reported
Owner/Operator Fax: Not reported
Owner/Operator Email: AMBER.DURKIN@WALGREENS.COM

Owner/Operator Indicator: Owner
Owner/Operator Name: MINNETONKA CAPITAL INVESTMENTS II LLC
Legal Status: Private
Date Became Current: Not reported
Date Ended Current: Not reported
Owner/Operator Address: 60 6TH STREET
Owner/Operator City,State,Zip: MINNEAPOLIS, MN 55402
Owner/Operator Telephone: Not reported
Owner/Operator Telephone Ext: Not reported
Owner/Operator Fax: Not reported
Owner/Operator Email: Not reported

Owner/Operator Indicator: Operator
Owner/Operator Name: WALGREENS CO
Legal Status: Private
Date Became Current: Not reported
Date Ended Current: Not reported
Owner/Operator Address: 200 WILMOT ROAD
Owner/Operator City,State,Zip: DEERFIELD, IL 60015

WALGREENS #5773 (Continued) **1016954202**

Owner/Operator Telephone: 847-964-8816
Owner/Operator Telephone Ext: Not reported
Owner/Operator Fax: Not reported
Owner/Operator Email: Not reported

Owner/Operator Indicator: Operator
Owner/Operator Name: WALGREENS CO
Legal Status: Private
Date Became Current: Not reported
Date Ended Current: Not reported
Owner/Operator Address: 200 WILMOT ROAD
Owner/Operator City,State,Zip: DEERFIELD, IL 60015
Owner/Operator Telephone: 847-964-8816
Owner/Operator Telephone Ext: Not reported
Owner/Operator Fax: Not reported
Owner/Operator Email: Not reported

Owner/Operator Indicator: Owner
Owner/Operator Name: MINNETONKA CAPITAL INVESTMENTS II LLC
Legal Status: Private
Date Became Current: Not reported
Date Ended Current: Not reported
Owner/Operator Address: 60 6TH STREET
Owner/Operator City,State,Zip: MINNEAPOLIS, MN 55402
Owner/Operator Telephone: Not reported
Owner/Operator Telephone Ext: Not reported
Owner/Operator Fax: Not reported
Owner/Operator Email: Not reported

Owner/Operator Indicator: Operator
Owner/Operator Name: WALGREENS CO
Legal Status: Private
Date Became Current: Not reported
Date Ended Current: Not reported
Owner/Operator Address: 200 WILMOT ROAD
Owner/Operator City,State,Zip: DEERFIELD, IL 60015
Owner/Operator Telephone: 847-964-8816
Owner/Operator Telephone Ext: Not reported
Owner/Operator Fax: Not reported
Owner/Operator Email: Not reported

Owner/Operator Indicator: Operator
Owner/Operator Name: WALGREENS CO
Legal Status: Private
Date Became Current: 20010824
Date Ended Current: Not reported
Owner/Operator Address: 200 WILMOT ROAD
Owner/Operator City,State,Zip: DEERFIELD, IL 60015
Owner/Operator Telephone: 847-964-8816
Owner/Operator Telephone Ext: Not reported
Owner/Operator Fax: Not reported
Owner/Operator Email: AMBER.DURKIN@WALGREENS.COM

Owner/Operator Indicator: Owner
Owner/Operator Name: MINNETONKA CAPITAL INVESTMENTS II LLC
Legal Status: Private
Date Became Current: Not reported

WALGREENS #5773 (Continued) **1016954202**

Date Ended Current:	Not reported
Owner/Operator Address:	60 6TH STREET
Owner/Operator City,State,Zip:	MINNEAPOLIS, MN 55402
Owner/Operator Telephone:	Not reported
Owner/Operator Telephone Ext:	Not reported
Owner/Operator Fax:	Not reported
Owner/Operator Email:	Not reported

Historic Generators:

Receive Date:	20220211
Handler Name: WALGREENS #5773	
Federal Waste Generator Description:	Conditionally Exempt Small Quantity Generator
State District Owner:	Not reported
Large Quantity Handler of Universal Waste:	No
Recognized Trader Importer:	No
Recognized Trader Exporter:	No
Spent Lead Acid Battery Importer:	No
Spent Lead Acid Battery Exporter:	No
Current Record:	Yes
Non Storage Recycler Activity:	No
Electronic Manifest Broker:	No

Receive Date:	20201112
Handler Name: WALGREENS #5773	
Federal Waste Generator Description:	Conditionally Exempt Small Quantity Generator
State District Owner:	Not reported
Large Quantity Handler of Universal Waste:	No
Recognized Trader Importer:	No
Recognized Trader Exporter:	No
Spent Lead Acid Battery Importer:	No
Spent Lead Acid Battery Exporter:	No
Current Record:	No
Non Storage Recycler Activity:	No
Electronic Manifest Broker:	No

Receive Date:	20210317
Handler Name: WALGREENS #5773	
Federal Waste Generator Description:	Large Quantity Generator
State District Owner:	Not reported
Large Quantity Handler of Universal Waste:	No
Recognized Trader Importer:	No
Recognized Trader Exporter:	No
Spent Lead Acid Battery Importer:	No
Spent Lead Acid Battery Exporter:	No
Current Record:	No
Non Storage Recycler Activity:	No
Electronic Manifest Broker:	No

Receive Date:	20210913
Handler Name: WALGREENS #5773	
Federal Waste Generator Description:	Conditionally Exempt Small Quantity Generator
State District Owner:	Not reported
Large Quantity Handler of Universal Waste:	No
Recognized Trader Importer:	No
Recognized Trader Exporter:	No
Spent Lead Acid Battery Importer:	No
Spent Lead Acid Battery Exporter:	No

WALGREENS #5773 (Continued) **1016954202**

Current Record: No
Non Storage Recycler Activity: No
Electronic Manifest Broker: No

List of NAICS Codes and Descriptions:
NAICS Code: 44611
NAICS Description: PHARMACIES AND DRUG STORES

NAICS Code: 446110
NAICS Description: PHARMACIES AND DRUG STORES

Facility Has Received Notices of Violations:
Violations: No Violations Found

Evaluation Action Summary:
Evaluations: No Evaluations Found

E MANIFEST:
Manifest Tracking Number: 013439181FLE
Last Updated Date: 20190806
Shipped Date: 20190628
Received Date: 20190724
Manifest Status: Signed
Submission Type: DataImage5Copy
Origin Type: Service
Generator EPA ID: CAL000322884
Generator Name: WALGREEN
Generator Mail Street Number: Not reported
Generator Mail Street 1: 11800 ARTESIA BLVD.
Generator Mail Street 2: Not reported
Generator Mail City: ARTESIA
Generator Mail State: CA
Generator Mail Zip: 90701-4003
Generator Location Street Number: Not reported
Generator Location Street 1: 11800 Artesia Blvd
Generator Location Street 2: Not reported
Generator Location City: Artesia
Generator Location Zip: 90701-4003
Generator Location State: CA
Generator Contact Company Name: Not reported
Designated Facility EPA ID: INR000110197
Designated Facility Name: Stericycle Incorporated
Designated Facility Mail Street Number: Not reported
Designated Facility Mail Street 1: Not reported
Designated Facility Mail Street 2: 2670 Executive Drive Suite A
Designated Facility Mail City: Indianapolis
Designated Facility Mail Zip: 46241
Designated Facility Mail State: IN
Designated Facility Location Street Number: Not reported
Designated Facility Location Street 1: 2670 Executive Drive Suite A
Designated Facility Location Street 2: Not reported
Designated Facility Location City: Indianapolis
Designated Facility Location Zip: 46241
Designated Facility Location State: IN

WALGREENS #5773 (Continued) **1016954202**

Designated Facility Contact Company Name:	Not reported
Manifest Residue Indicator:	N
Rejection Indicator:	N

Manifest Tracking Number:	013439181FLE
Last Updated Date:	20190806
Shipped Date:	20190628
Received Date:	20190724
Manifest Status:	Signed
Submission Type:	DataImage5Copy
Origin Type:	Service
Generator EPA ID:	CAL000322884
Generator Name:	WALGREEN
Generator Mail Street Number:	Not reported
Generator Mail Street 1:	11800 ARTESIA BLVD.
Generator Mail Street 2:	Not reported
Generator Mail City:	ARTESIA
Generator Mail State:	CA
Generator Mail Zip:	90701-4003
Generator Location Street Number:	Not reported
Generator Location Street 1:	11800 Artesia Blvd
Generator Location Street 2:	Not reported
Generator Location City:	Artesia
Generator Location Zip:	90701-4003
Generator Location State:	CA
Generator Contact Company Name:	Not reported
Designated Facility EPA ID:	INR000110197
Designated Facility Name:	Stericycle Incorporated
Designated Facility Mail Street Number:	Not reported
Designated Facility Mail Street 1:	Not reported
Designated Facility Mail Street 2:	2670 Executive Drive Suite A
Designated Facility Mail City:	Indianapolis
Designated Facility Mail Zip:	46241
Designated Facility Mail State:	IN
Designated Facility Location Street Number:	Not reported
Designated Facility Location Street 1:	2670 Executive Drive Suite A
Designated Facility Location Street 2:	Not reported
Designated Facility Location City:	Indianapolis
Designated Facility Location Zip:	46241
Designated Facility Location State:	IN
Designated Facility Contact Company Name:	Not reported
Manifest Residue Indicator:	N
Rejection Indicator:	N

Manifest Tracking Number:	013439182FLE
Last Updated Date:	20190718
Shipped Date:	20190628
Received Date:	20190709
Manifest Status:	Signed
Submission Type:	DataImage5Copy
Origin Type:	Service
Generator EPA ID:	CAL000322884
Generator Name:	WALGREEN
Generator Mail Street Number:	Not reported
Generator Mail Street 1:	11800 ARTESIA BLVD.
Generator Mail Street 2:	Not reported
Generator Mail City:	ARTESIA

WALGREENS #5773 (Continued) **1016954202**

Generator Mail State:	CA
Generator Mail Zip:	90701-4003
Generator Location Street Number:	Not reported
Generator Location Street 1:	11800 Artesia Blvd
Generator Location Street 2:	Not reported
Generator Location City:	Artesia
Generator Location Zip:	90701-4003
Generator Location State:	CA
Generator Contact Company Name:	Not reported
Designated Facility EPA ID:	CAD008364432
Designated Facility Name:	Rho Chem LLC
Designated Facility Mail Street Number:	Not reported
Designated Facility Mail Street 1:	Not reported
Designated Facility Mail Street 2:	425 Isis Ave.
Designated Facility Mail City:	Inglewood
Designated Facility Mail Zip:	90301
Designated Facility Mail State:	CA
Designated Facility Location Street Number:	Not reported
Designated Facility Location Street 1:	425 Isis Ave.
Designated Facility Location Street 2:	Not reported
Designated Facility Location City:	Inglewood
Designated Facility Location Zip:	90301
Designated Facility Location State:	CA
Designated Facility Contact Company Name:	Not reported
Manifest Residue Indicator:	N
Rejection Indicator:	N

Manifest Tracking Number:	013439182FLE
Last Updated Date:	20190718
Shipped Date:	20190628
Received Date:	20190709
Manifest Status:	Signed
Submission Type:	DataImage5Copy
Origin Type:	Service
Generator EPA ID:	CAL000322884
Generator Name:	WALGREEN
Generator Mail Street Number:	Not reported
Generator Mail Street 1:	11800 ARTESIA BLVD.
Generator Mail Street 2:	Not reported
Generator Mail City:	ARTESIA
Generator Mail State:	CA
Generator Mail Zip:	90701-4003
Generator Location Street Number:	Not reported
Generator Location Street 1:	11800 Artesia Blvd
Generator Location Street 2:	Not reported
Generator Location City:	Artesia
Generator Location Zip:	90701-4003
Generator Location State:	CA
Generator Contact Company Name:	Not reported
Designated Facility EPA ID:	CAD008364432
Designated Facility Name:	Rho Chem LLC
Designated Facility Mail Street Number:	Not reported
Designated Facility Mail Street 1:	Not reported
Designated Facility Mail Street 2:	425 Isis Ave.
Designated Facility Mail City:	Inglewood
Designated Facility Mail Zip:	90301
Designated Facility Mail State:	CA

WALGREENS #5773 (Continued) **1016954202**

Designated Facility Location Street Number:	Not reported
Designated Facility Location Street 1:	425 Isis Ave.
Designated Facility Location Street 2:	Not reported
Designated Facility Location City:	Inglewood
Designated Facility Location Zip:	90301
Designated Facility Location State:	CA
Designated Facility Contact Company Name:	Not reported
Manifest Residue Indicator:	N
Rejection Indicator:	N

Manifest Tracking Number:	013439183FLE
Last Updated Date:	20190801
Shipped Date:	20190628
Received Date:	20190716
Manifest Status:	Signed
Submission Type:	DataImage5Copy
Origin Type:	Service
Generator EPA ID:	CAL000322884
Generator Name:	WALGREEN
Generator Mail Street Number:	Not reported
Generator Mail Street 1:	11800 ARTESIA BLVD.
Generator Mail Street 2:	Not reported
Generator Mail City:	ARTESIA
Generator Mail State:	CA
Generator Mail Zip:	90701-4003
Generator Location Street Number:	Not reported
Generator Location Street 1:	11800 Artesia Blvd
Generator Location Street 2:	Not reported
Generator Location City:	Artesia
Generator Location Zip:	90701-4003
Generator Location State:	CA
Generator Contact Company Name:	Not reported
Designated Facility EPA ID:	NVD980895338
Designated Facility Name:	21st Century Environmental Management of Nevada, LLC
Designated Facility Mail Street Number:	Not reported
Designated Facility Mail Street 1:	Not reported
Designated Facility Mail Street 2:	2095 Newlands Drive East
Designated Facility Mail City:	Fernley
Designated Facility Mail Zip:	89408
Designated Facility Mail State:	NV
Designated Facility Location Street Number:	Not reported
Designated Facility Location Street 1:	2095 Newlands Drive East
Designated Facility Location Street 2:	Not reported
Designated Facility Location City:	Fernley
Designated Facility Location Zip:	89408
Designated Facility Location State:	NV
Designated Facility Contact Company Name:	Not reported
Manifest Residue Indicator:	N
Rejection Indicator:	N

Manifest Tracking Number:	013439183FLE
Last Updated Date:	20190801
Shipped Date:	20190628
Received Date:	20190716
Manifest Status:	Signed
Submission Type:	DataImage5Copy
Origin Type:	Service

WALGREENS #5773 (Continued) **1016954202**

Generator EPA ID:	CAL000322884
Generator Name:	WALGREEN
Generator Mail Street Number:	Not reported
Generator Mail Street 1:	11800 ARTESIA BLVD.
Generator Mail Street 2:	Not reported
Generator Mail City:	ARTESIA
Generator Mail State:	CA
Generator Mail Zip:	90701-4003
Generator Location Street Number:	Not reported
Generator Location Street 1:	11800 Artesia Blvd
Generator Location Street 2:	Not reported
Generator Location City:	Artesia
Generator Location Zip:	90701-4003
Generator Location State:	CA
Generator Contact Company Name:	Not reported
Designated Facility EPA ID:	NVD980895338
Designated Facility Name:	21st Century Environmental Management of Nevada, LLC
Designated Facility Mail Street Number:	Not reported
Designated Facility Mail Street 1:	Not reported
Designated Facility Mail Street 2:	2095 Newlands Drive East
Designated Facility Mail City:	Fernley
Designated Facility Mail Zip:	89408
Designated Facility Mail State:	NV
Designated Facility Location Street Number:	Not reported
Designated Facility Location Street 1:	2095 Newlands Drive East
Designated Facility Location Street 2:	Not reported
Designated Facility Location City:	Fernley
Designated Facility Location Zip:	89408
Designated Facility Location State:	NV
Designated Facility Contact Company Name:	Not reported
Manifest Residue Indicator:	N
Rejection Indicator:	N

Manifest Tracking Number:	013439184FLE
Last Updated Date:	20190731
Shipped Date:	20190628
Received Date:	20190717
Manifest Status:	Signed
Submission Type:	DataImage5Copy
Origin Type:	Service
Generator EPA ID:	CAL000322884
Generator Name:	WALGREEN #5773
Generator Mail Street Number:	Not reported
Generator Mail Street 1:	11800 ARTESIA BLVD.
Generator Mail Street 2:	Not reported
Generator Mail City:	ARTESIA
Generator Mail State:	CA
Generator Mail Zip:	90701-4003
Generator Location Street Number:	Not reported
Generator Location Street 1:	11800 ARTESIA BLVD
Generator Location Street 2:	Not reported
Generator Location City:	ARTESIA
Generator Location Zip:	90701-4003
Generator Location State:	CA
Generator Contact Company Name:	Not reported
Designated Facility EPA ID:	AZR000515924
Designated Facility Name:	YUMA YES WASTE TRANSFER FACILITY

WALGREENS #5773 (Continued) **1016954202**

Designated Facility Mail Street Number:	Not reported
Designated Facility Mail Street 1:	Not reported
Designated Facility Mail Street 2:	2730 E 13TH ST
Designated Facility Mail City:	YUMA
Designated Facility Mail Zip:	85365-1901
Designated Facility Mail State:	AZ
Designated Facility Location Street Number:	Not reported
Designated Facility Location Street 1:	2730 E 13TH ST
Designated Facility Location Street 2:	Not reported
Designated Facility Location City:	YUMA
Designated Facility Location Zip:	85365-1901
Designated Facility Location State:	AZ
Designated Facility Contact Company Name:	Not reported
Manifest Residue Indicator:	N
Rejection Indicator:	N

Manifest Tracking Number:	013674228FLE
Last Updated Date:	20200107
Shipped Date:	20190823
Received Date:	20190905
Manifest Status:	Signed
Submission Type:	DataImage5Copy
Origin Type:	Service
Generator EPA ID:	CAL000322884
Generator Name:	WALGREEN
Generator Mail Street Number:	Not reported
Generator Mail Street 1:	11800 ARTESIA BLVD.
Generator Mail Street 2:	Not reported
Generator Mail City:	ARTESIA
Generator Mail State:	CA
Generator Mail Zip:	90701-4003
Generator Location Street Number:	Not reported
Generator Location Street 1:	11800 Artesia Blvd
Generator Location Street 2:	Not reported
Generator Location City:	Artesia
Generator Location Zip:	90701-4003
Generator Location State:	CA
Generator Contact Company Name:	Not reported
Designated Facility EPA ID:	CAD008364432
Designated Facility Name:	Rho Chem LLC
Designated Facility Mail Street Number:	Not reported
Designated Facility Mail Street 1:	Not reported
Designated Facility Mail Street 2:	425 Isis Ave.
Designated Facility Mail City:	Inglewood
Designated Facility Mail Zip:	90301
Designated Facility Mail State:	CA
Designated Facility Location Street Number:	Not reported
Designated Facility Location Street 1:	425 Isis Ave.
Designated Facility Location Street 2:	Not reported
Designated Facility Location City:	Inglewood
Designated Facility Location Zip:	90301
Designated Facility Location State:	CA
Designated Facility Contact Company Name:	Not reported
Manifest Residue Indicator:	N
Rejection Indicator:	N

Manifest Tracking Number:	013674228FLE

WALGREENS #5773 (Continued) **1016954202**

Last Updated Date:	20200107
Shipped Date:	20190823
Received Date:	20190905
Manifest Status:	Signed
Submission Type:	DataImage5Copy
Origin Type:	Service
Generator EPA ID:	CAL000322884
Generator Name:	WALGREEN
Generator Mail Street Number:	Not reported
Generator Mail Street 1:	11800 ARTESIA BLVD.
Generator Mail Street 2:	Not reported
Generator Mail City:	ARTESIA
Generator Mail State:	CA
Generator Mail Zip:	90701-4003
Generator Location Street Number:	Not reported
Generator Location Street 1:	11800 Artesia Blvd
Generator Location Street 2:	Not reported
Generator Location City:	Artesia
Generator Location Zip:	90701-4003
Generator Location State:	CA
Generator Contact Company Name:	Not reported
Designated Facility EPA ID:	CAD008364432
Designated Facility Name:	Rho Chem LLC
Designated Facility Mail Street Number:	Not reported
Designated Facility Mail Street 1:	Not reported
Designated Facility Mail Street 2:	425 Isis Ave.
Designated Facility Mail City:	Inglewood
Designated Facility Mail Zip:	90301
Designated Facility Mail State:	CA
Designated Facility Location Street Number:	Not reported
Designated Facility Location Street 1:	425 Isis Ave.
Designated Facility Location Street 2:	Not reported
Designated Facility Location City:	Inglewood
Designated Facility Location Zip:	90301
Designated Facility Location State:	CA
Designated Facility Contact Company Name:	Not reported
Manifest Residue Indicator:	N
Rejection Indicator:	N

Manifest Tracking Number:	013674229FLE
Last Updated Date:	20190916
Shipped Date:	20190823
Received Date:	20190830
Manifest Status:	Signed
Submission Type:	DataImage5Copy
Origin Type:	Service
Generator EPA ID:	CAL000322884
Generator Name:	WALGREEN #5773
Generator Mail Street Number:	Not reported
Generator Mail Street 1:	11800 ARTESIA BLVD
Generator Mail Street 2:	Not reported
Generator Mail City:	ARTESIA
Generator Mail State:	CA
Generator Mail Zip:	90701-4003
Generator Location Street Number:	Not reported
Generator Location Street 1:	11800 ARTESIA BLVD
Generator Location Street 2:	Not reported

WALGREENS #5773 (Continued) **1016954202**

Generator Location City:	ARTESIA
Generator Location Zip:	90701-4003
Generator Location State:	CA
Generator Contact Company Name:	Not reported
Designated Facility EPA ID:	AZR000515924
Designated Facility Name:	YUMA YES WASTE TRANSFER FACILITY
Designated Facility Mail Street Number:	Not reported
Designated Facility Mail Street 1:	Not reported
Designated Facility Mail Street 2:	2730 E 13TH ST
Designated Facility Mail City:	YUMA
Designated Facility Mail Zip:	85365-1901
Designated Facility Mail State:	AZ
Designated Facility Location Street Number:	Not reported
Designated Facility Location Street 1:	2730 E 13TH ST
Designated Facility Location Street 2:	Not reported
Designated Facility Location City:	YUMA
Designated Facility Location Zip:	85365-1901
Designated Facility Location State:	AZ
Designated Facility Contact Company Name:	Not reported
Manifest Residue Indicator:	N
Rejection Indicator:	N

Manifest Tracking Number:	013674506FLE
Last Updated Date:	20200224
Shipped Date:	20200124
Received Date:	20200207
Manifest Status:	Signed
Submission Type:	DataImage5Copy
Origin Type:	Service
Generator EPA ID:	CAL000322884
Generator Name:	WALGREEN
Generator Mail Street Number:	Not reported
Generator Mail Street 1:	11800 ARTESIA BLVD.
Generator Mail Street 2:	Not reported
Generator Mail City:	ARTESIA
Generator Mail State:	CA
Generator Mail Zip:	90701-4003
Generator Location Street Number:	Not reported
Generator Location Street 1:	11800 Artesia Blvd
Generator Location Street 2:	Not reported
Generator Location City:	Artesia
Generator Location Zip:	90701-4003
Generator Location State:	CA
Generator Contact Company Name:	Not reported
Designated Facility EPA ID:	CAD008364432
Designated Facility Name:	Rho Chem LLC
Designated Facility Mail Street Number:	Not reported
Designated Facility Mail Street 1:	Not reported
Designated Facility Mail Street 2:	425 Isis Ave.
Designated Facility Mail City:	Inglewood
Designated Facility Mail Zip:	90301
Designated Facility Mail State:	CA
Designated Facility Location Street Number:	Not reported
Designated Facility Location Street 1:	425 Isis Ave.
Designated Facility Location Street 2:	Not reported
Designated Facility Location City:	Inglewood
Designated Facility Location Zip:	90301

WALGREENS #5773 (Continued) **1016954202**

Designated Facility Location State: CA
Designated Facility Contact Company Name: Not reported
Manifest Residue Indicator: N
Rejection Indicator: N

Federal Waste:

Manifest Tracking Number: 013674506FLE
Waste Line Number: 1
Federal Waste Code: D007
Federal Waste: CHROMIUM

Manifest Tracking Number: 013674506FLE
Waste Line Number: 1
Federal Waste Code: D010
Federal Waste: SELENIUM

Manifest Tracking Number: 013674506FLE
Waste Line Number: 2
Federal Waste Code: P001
Federal Waste: 2H-1-BENZOPYRAN-2-ONE, 4-HYDROXY-3-(3-OXO-1-PHENYLBUTYL)-, & SALTS, WHEN PRESENT AT CONCENTRATIONS GREATER THAN 0.3% (OR) WARFARIN, & SALTS, WHEN PRESENT AT CONCENTRATIONS GREATER THAN 0.3%

Manifest Tracking Number: 013674506FLE
Waste Line Number: 3
Federal Waste Code: D001
Federal Waste: IGNITABLE WASTE

Manifest Tracking Number: 013674506FLE
Waste Line Number: 4
Federal Waste Code: D005
Federal Waste: BARIUM

Manifest Tracking Number: 013674506FLE
Waste Line Number: 4
Federal Waste Code: D022
Federal Waste: CHLOROFORM

Manifest Tracking Number: 013674506FLE
Waste Line Number: 4
Federal Waste Code: D024
Federal Waste: M-CRESOL

Manifest Tracking Number: 013674506FLE
Waste Line Number: 4
Federal Waste Code: U058
Federal Waste: 2H-1,3,2-OXAZAPHOSPHORIN-2-AMINE, N,N-BIS(2-CHLOROETHYL)TETRAHYDRO-, 2-OXIDE (OR) CYCLOPHOSPHAMIDE

Manifest Tracking Number: 013674506FLE
Waste Line Number: 4
Federal Waste Code: U129
Federal Waste: CYCLOHEXANE, 1,2,3,4,5,6-HEXACHLORO-, (1ALPHA, 2ALPHA, 3BETA, 4ALPHA, 5ALPHA, 6BETA)- (OR) LINDANE

State Waste:

WALGREENS #5773 (Continued) **1016954202**

Manifest Tracking Number: 013674506FLE
Waste Line Number: 1
State Waste Code Owner: CA
State Waste Code: 311
State Waste: Pharmaceutical waste

Manifest Tracking Number: 013674506FLE
Waste Line Number: 1
State Waste Code Owner: CA
State Waste Code: 311
State Waste: Pharmaceutical waste

Manifest Tracking Number: 013674506FLE
Waste Line Number: 2
State Waste Code Owner: CA
State Waste Code: 311
State Waste: Pharmaceutical waste

Manifest Tracking Number: 013674506FLE
Waste Line Number: 2
State Waste Code Owner: CA
State Waste Code: 311
State Waste: Pharmaceutical waste

Manifest Tracking Number: 013674506FLE
Waste Line Number: 3
State Waste Code Owner: CA
State Waste Code: 331
State Waste: Off-specification, aged, or surplus organics

Manifest Tracking Number: 013674506FLE
Waste Line Number: 3
State Waste Code Owner: CA
State Waste Code: 331
State Waste: Off-specification, aged, or surplus organics

Manifest Tracking Number: 013674506FLE
Waste Line Number: 4
State Waste Code Owner: CA
State Waste Code: 311
State Waste: Pharmaceutical waste

Manifest Tracking Number: 013674506FLE
Waste Line Number: 4
State Waste Code Owner: CA
State Waste Code: 311
State Waste: Pharmaceutical waste

Transporter:
Manifest Tracking Number: 013674506FLE
Transporter Line Number: 1
Transporter EPA ID: MNS000110924
Transporter Name: Stericycle Specialty Waste Solutions Inc

Manifest Tracking Number: 013674506FLE
Transporter Line Number: 2
Transporter EPA ID: MNS000110924

WALGREENS #5773 (Continued) **1016954202**

Transporter Name: Stericycle Specialty Waste Solutions Inc

Waste Line:
Manifest Tracking Number: 013674506FLE
Waste Line Number: 1
U.S. DOT Hazardous Indicator: Y
U.S. DOT ID Number: UN2811
U.S. DOT Description: Un2811, Waste Toxic Solids, Organic, N.O.S. (Chromium, Selenium), 6.1, Pg Ii, Erg#154
Non-Hazardous Waste Description: Not reported
Number of Containers: 1
Container Type Code: CF
Container Type Description: Fiber or plastic boxes, cartons, cases
Waste Quantity: 2
Quantity Unit of Measure Code: P
Quantity Unit of Measure Description: Pounds
Waste Quantity, in Tons: 0.001
Acute Waste Quantity, in Tons: 0
Non-Acute Waste Quantity, in Tons: 0.001
Waste Quantity, in Kilograms: 0.90703005
Acute Waste Quantity, in Kilograms: 0
Non-Acute Waste Quantity, in Kilorgrams: 0.90703005
Management Method Code: H141
Management Method Description: STORAGE, BULKING AND/OR TRANSFER OFF SITE
Waste Residue Indicator: N
Quantity Discrepancy Indicator: N
Waste Type Discrepancy Indicator: N
Waste Density: Not reported
Waste Density Unit of Measure Code: Not reported
Waste Density Unit of Measure Description: Not reported
Form Code: Not reported
Form Code Description: Not reported
Source Code: Not reported
Source Code Description: Not reported
Waste Minimization Code: Not reported
Waste Minimization Code Description: Not reported
Consent Number: Not reported
EPA Waste Indicator: Y

Manifest Tracking Number: 013674506FLE
Waste Line Number: 2
U.S. DOT Hazardous Indicator: Y
U.S. DOT ID Number: UN3249
U.S. DOT Description: Un3249, Waste Residue Last Contained, Medicine, Solid, Toxic, N.O.S. (Warfarin), 6.1, Pg Ii, Erg#151
Non-Hazardous Waste Description: Not reported
Number of Containers: 1
Container Type Code: CF
Container Type Description: Fiber or plastic boxes, cartons, cases
Waste Quantity: 1
Quantity Unit of Measure Code: P
Quantity Unit of Measure Description: Pounds
Waste Quantity, in Tons: 0.0005
Acute Waste Quantity, in Tons: 0.0005
Non-Acute Waste Quantity, in Tons: 0
Waste Quantity, in Kilograms: 0.45351502
Acute Waste Quantity, in Kilograms: 0.45351502

WALGREENS #5773 (Continued) **1016954202**

Non-Acute Waste Quantity, in Kilorgrams:	0
Management Method Code:	H141
Management Method Description:	STORAGE, BULKING AND/OR TRANSFER OFF SITE
Waste Residue Indicator:	N
Quantity Discrepancy Indicator:	N
Waste Type Discrepancy Indicator:	N
Waste Density:	Not reported
Waste Density Unit of Measure Code:	Not reported
Waste Density Unit of Measure Description:	Not reported
Form Code:	Not reported
Form Code Description:	Not reported
Source Code:	Not reported
Source Code Description:	Not reported
Waste Minimization Code:	Not reported
Waste Minimization Code Description:	Not reported
Consent Number:	Not reported
EPA Waste Indicator:	Y

Manifest Tracking Number:	013674506FLE
Waste Line Number:	3
U.S. DOT Hazardous Indicator:	Y
U.S. DOT ID Number:	UN1950
U.S. DOT Description:	Un1950, Waste Aerosols, [Flammable, (Each Not Exceeding 1 L Capacity)] 2.1, Erg#126
Non-Hazardous Waste Description:	Not reported
Number of Containers:	1
Container Type Code:	CF
Container Type Description:	Fiber or plastic boxes, cartons, cases
Waste Quantity:	6
Quantity Unit of Measure Code:	P
Quantity Unit of Measure Description:	Pounds
Waste Quantity, in Tons:	0.003
Acute Waste Quantity, in Tons:	0
Non-Acute Waste Quantity, in Tons:	0.003
Waste Quantity, in Kilograms:	2.72109
Acute Waste Quantity, in Kilograms:	0
Non-Acute Waste Quantity, in Kilorgrams:	2.72109
Management Method Code:	H141
Management Method Description:	STORAGE, BULKING AND/OR TRANSFER OFF SITE
Waste Residue Indicator:	N
Quantity Discrepancy Indicator:	N
Waste Type Discrepancy Indicator:	N
Waste Density:	Not reported
Waste Density Unit of Measure Code:	Not reported
Waste Density Unit of Measure Description:	Not reported
Form Code:	Not reported
Form Code Description:	Not reported
Source Code:	Not reported
Source Code Description:	Not reported
Waste Minimization Code:	Not reported
Waste Minimization Code Description:	Not reported
Consent Number:	Not reported
EPA Waste Indicator:	Y

Manifest Tracking Number:	013674506FLE
Waste Line Number:	4
U.S. DOT Hazardous Indicator:	Y

WALGREENS #5773 (Continued) **1016954202**

U.S. DOT ID Number:	UN2810
U.S. DOT Description:	Un2810, Waste Toxic, Liquids, Organic, N.O.S. (Barium, M-Cresol), 6.1, Pg Ii, Erg#153
Non-Hazardous Waste Description:	Not reported
Number of Containers:	1
Container Type Code:	DM
Container Type Description:	Metal drums, barrels, kegs
Waste Quantity:	36
Quantity Unit of Measure Code:	P
Quantity Unit of Measure Description:	Pounds
Waste Quantity, in Tons:	0.018
Acute Waste Quantity, in Tons:	0
Non-Acute Waste Quantity, in Tons:	0.018
Waste Quantity, in Kilograms:	16.32654
Acute Waste Quantity, in Kilograms:	0
Non-Acute Waste Quantity, in Kilorgrams:	16.32654
Management Method Code:	H141
Management Method Description:	STORAGE, BULKING AND/OR TRANSFER OFF SITE
Waste Residue Indicator:	N
Quantity Discrepancy Indicator:	N
Waste Type Discrepancy Indicator:	N
Waste Density:	Not reported
Waste Density Unit of Measure Code:	Not reported
Waste Density Unit of Measure Description:	Not reported
Form Code:	Not reported
Form Code Description:	Not reported
Source Code:	Not reported
Source Code Description:	Not reported
Waste Minimization Code:	Not reported
Waste Minimization Code Description:	Not reported
Consent Number:	Not reported
EPA Waste Indicator:	Y

Click this hyperlink while viewing on your computer to access
70 additional US EManifest: record(s) in the EDR Site Report.

C34 **PIONEER HOSPITAL** **UST FINDER RELEASE** **1029091904**
SSW **17831 PIONEER BLVD** **N/A**
< 1/8 **ARTESIA, CA 90701**
0.123 mi.
647 ft. **Site 3 of 6 in cluster C**

Relative:
Lower

Actual:
55 ft.

UST FINDER RELEASE:

Object ID:	64754
Facility ID:	Not reported
Lust ID:	CAT0603701582
Name:	PIONEER HOSPITAL
Address:	17831 PIONEER BLVD
City,State,Zip:	ARTESIA, CA 90701
Address Match Type:	StreetAddress
Reported Date:	Not reported
Status:	No Further Action
Substance:	Not reported
Population within 1500ft:	2987
Domestic Wells within 1500ft:	0
Land Use:	Developed, High Intensity
Within SPA:	No
SPA PWS Facility ID:	Not reported

PIONEER HOSPITAL (Continued) **1029091904**

SPA Water Type:	Not reported
SPA Facility Type:	Not reported
SPA HUC12:	Not reported
Within WHPA:	Yes
WHPA PWS Facility ID:	CA1910218_14263
WHPA Water Type:	GW - Ground water
WHPA Facility Type:	WL - Well
WHPA HUC12:	180701060606
Within 100yr Floodplain:	No
Tribe:	Not reported
EPA Region:	9
NFA Letter 1:	Not reported
NFA Letter 2:	Not reported
NFA Letter 3:	Not reported
NFA Letter 4:	Not reported
Closed With Residual Contaminate:	Not reported
Coordinate Source:	Geocode
X Coord:	-118.08236
Y Coord:	33.8690700000001
Latitude:	33.86907
Longitude:	-118.082359999999

C35 **PIONEER HOSPITAL (FORMER)** **UST FINDER RELEASE** **1029091903**
SSW **17831 PIONEER BLVD** **N/A**
< 1/8 **ARTESIA, CA 90701**
0.123 mi.
647 ft. **Site 4 of 6 in cluster C**

Relative:
Lower

Actual:
55 ft.

UST FINDER RELEASE:

Object ID:	64755
Facility ID:	Not reported
Lust ID:	CAT0603713113
Name:	PIONEER HOSPITAL (FORMER)
Address:	17831 PIONEER BLVD
City,State,Zip:	ARTESIA, CA 90701
Address Match Type:	StreetAddress
Reported Date:	Not reported
Status:	No Further Action
Substance:	Not reported
Population within 1500ft:	2987
Domestic Wells within 1500ft:	0
Land Use:	Developed, High Intensity
Within SPA:	No
SPA PWS Facility ID:	Not reported
SPA Water Type:	Not reported
SPA Facility Type:	Not reported
SPA HUC12:	Not reported
Within WHPA:	Yes
WHPA PWS Facility ID:	CA1910218_14263
WHPA Water Type:	GW - Ground water
WHPA Facility Type:	WL - Well
WHPA HUC12:	180701060606
Within 100yr Floodplain:	No
Tribe:	Not reported
EPA Region:	9
NFA Letter 1:	Not reported
NFA Letter 2:	Not reported
NFA Letter 3:	Not reported

PIONEER HOSPITAL (FORMER) (Continued) **1029091903**

NFA Letter 4:	Not reported
Closed With Residual Contaminate:	Not reported
Coordinate Source:	Geocode
X Coord:	-118.08236
Y Coord:	33.8690700000001
Latitude:	33.86907
Longitude:	-118.082359999999

C36 SSW < 1/8 0.123 mi. 647 ft. **PIONEER HOSPITAL**
17831 PIONEER BLVD
ARTESIA, CA 90701

Site 5 of 6 in cluster C

LUST **S100227963**
SWEEPS UST **N/A**
EMI
HIST CORTESE
LOS ANGELES CO. HMS
CERS

Relative: Lower

Actual: 55 ft.

LUST:

Name:	PIONEER HOSPITAL (FORMER)
Address:	17831 PIONEER BLVD
City,State,Zip:	ARTESIA, CA 90701
Lead Agency:	LOS ANGELES RWQCB (REGION 4)
Case Type:	LUST Cleanup Site
Geo Track:	http://geotracker.waterboards.ca.gov/profile_report.asp?global_id=T0603713113
Global Id:	T0603713113
Latitude:	33.8691054
Longitude:	-118.0823646
Status:	Completed - Case Closed
Status Date:	01/28/2003
Case Worker:	AJL
RB Case Number:	907010061A
Local Agency:	LOS ANGELES COUNTY
File Location:	Regional Board
Local Case Number:	Not reported
Potential Media Affect:	Aquifer used for drinking water supply
Potential Contaminants of Concern:	Gasoline
EPA Region:	9
Coordinate Source:	Google Geocode
Cuf Case:	NO
Quantity Released Gallons:	Not reported
Begin Date:	12/31/2001
Leak Reported Date:	01/08/2002
How Discovered:	Other Means
How Discovered Description:	Not reported
Discharge Source:	Other
Discharge Cause:	Unknown
Stop Method:	Close and Remove Tank
Stop Description:	Not reported
No Further Action Date:	01/28/2003
CA Water Watershed Name:	San Gabriel River - Lower San Gabriel - Central (Split) (405.15)
Dwr Groundwater Subbasin Name:	Coastal Plain Of Los Angeles - Central (4-011.04)
Disadvantaged Community:	Not reported
CA Enviroscreen 3 Score:	46-50%
CA Enviroscreen 4 Score:	65-70%
Military DOD Site:	No
Facility Project Subtype:	Not reported
RWQCB Region:	LOS ANGELES RWQCB (REGION 4)
Site History:	Not reported

LUST:

PIONEER HOSPITAL (Continued) **S100227963**

Global Id: T0603713113
Contact Type: Regional Board Caseworker - Primary Caseworker
Contact Name: AHMAD J. LAMAA
Organization Name: LOS ANGELES RWQCB (REGION 4)
Address: 320 West 4th Street Suite 200
City: Los Angeles
Email: alamaa@waterboards.ca.gov
Phone Number: Not reported

Global Id: T0603713113
Contact Type: Local Agency Caseworker
Contact Name: UNK
Organization Name: LOS ANGELES COUNTY
Address: Not reported
City: R4 UNKNOWN
Email: Not reported
Phone Number: Not reported

LUST:
Global Id: T0603713113
Action Type: ENFORCEMENT
Date: 06/27/2002
Action: Staff Letter

Global Id: T0603713113
Action Type: ENFORCEMENT
Date: 03/05/2002
Action: Staff Letter

Global Id: T0603713113
Action Type: ENFORCEMENT
Date: 01/28/2003
Action: Closure/No Further Action Letter

Global Id: T0603713113
Action Type: Other
Date: 01/08/2002
Action: Leak Reported

Global Id: T0603713113
Action Type: RESPONSE
Date: 04/30/2002
Action: Soil and Water Investigation Workplan

Global Id: T0603713113
Action Type: RESPONSE
Date: 05/30/2002
Action: Well Installation Report

Global Id: T0603713113
Action Type: RESPONSE
Date: 12/02/2002
Action: Monitoring Report - Quarterly

Global Id: T0603713113
Action Type: Other
Date: 12/31/2001

PIONEER HOSPITAL (Continued) **S100227963**

Action: Leak Discovery

LUST:

Global Id: T0603713113
Status: Open - Case Begin Date
Status Date: 12/31/2001

Global Id: T0603713113
Status: Open - Remediation
Status Date: 02/02/2002

Global Id: T0603713113
Status: Open - Site Assessment
Status Date: 03/05/2002

Global Id: T0603713113
Status: Completed - Case Closed
Status Date: 01/28/2003

Name:	PIONEER HOSPITAL
Address:	17831 PIONEER BLVD
City,State,Zip:	ARTESIA, CA 90701
Lead Agency:	LOS ANGELES RWQCB (REGION 4)
Case Type:	LUST Cleanup Site
Geo Track:	http://geotracker.waterboards.ca.gov/profile_report.asp?global_id=T0603701582
Global Id:	T0603701582
Latitude:	33.8690921
Longitude:	-118.08237
Status:	Completed - Case Closed
Status Date:	04/07/1995
Case Worker:	YR
RB Case Number:	907010061
Local Agency:	LOS ANGELES COUNTY
File Location:	Not reported
Local Case Number:	Not reported
Potential Media Affect:	Aquifer used for drinking water supply
Potential Contaminants of Concern:	Gasoline
EPA Region:	9
Coordinate Source:	* Historical Geocode - Exact Address Match
Cuf Case:	NO
Quantity Released Gallons:	Not reported
Begin Date:	10/07/1986
Leak Reported Date:	05/05/1987
How Discovered:	Not reported
How Discovered Description:	Not reported
Discharge Source:	Not reported
Discharge Cause:	Not reported
Stop Method:	Not reported
Stop Description:	Not reported
No Further Action Date:	04/07/1995
CA Water Watershed Name:	San Gabriel River - Lower San Gabriel - Central (Split) (405.15)
Dwr Groundwater Subbasin Name:	Coastal Plain Of Los Angeles - Central (4-011.04)
Disadvantaged Community:	Not reported
CA Enviroscreen 3 Score:	46-50%
CA Enviroscreen 4 Score:	65-70%
Military DOD Site:	No

PIONEER HOSPITAL (Continued) **S100227963**

Facility Project Subtype: Not reported
RWQCB Region: LOS ANGELES RWQCB (REGION 4)
Site History: Not reported

LUST:
Global Id: T0603701582
Contact Type: Local Agency Caseworker
Contact Name: JOHN AWUJO
Organization Name: LOS ANGELES COUNTY
Address: 900 S FREMONT AVE
City: ALHAMBRA
Email: jawujo@dpw.lacounty.gov
Phone Number: 6264583507

Global Id: T0603701582
Contact Type: Regional Board Caseworker - Primary Caseworker
Contact Name: YUE RONG
Organization Name: LOS ANGELES RWQCB (REGION 4)
Address: 320 W. 4TH ST., SUITE 200
City: Los Angeles
Email: yrong@waterboards.ca.gov
Phone Number: Not reported

LUST:
Global Id: T0603701582
Action Type: Other
Date: 10/07/1986
Action: Leak Discovery

Global Id: T0603701582
Action Type: Other
Date: 05/05/1987
Action: Leak Reported

Global Id: T0603701582
Action Type: Other
Date: 10/07/1986
Action: Leak Stopped

LUST:
Global Id: T0603701582
Status: Open - Case Begin Date
Status Date: 10/07/1986

Global Id: T0603701582
Status: Open - Site Assessment
Status Date: 05/05/1987

Global Id: T0603701582
Status: Open - Remediation
Status Date: 04/12/1989

Global Id: T0603701582
Status: Open - Remediation
Status Date: 02/27/1990

Global Id: T0603701582

PIONEER HOSPITAL (Continued) **S100227963**

Status: Completed - Case Closed
Status Date: 04/07/1995

SWEEPS UST:

Name:	PIONEER HOSPITAL
Address:	17831 S PIONEER BLVD
City:	ARTESIA
Status:	Active
Comp Number:	2133
Number:	9
Board Of Equalization:	44-007615
Referral Date:	06-30-89
Action Date:	Not reported
Created Date:	06-30-89
Owner Tank Id:	Not reported
SWRCB Tank Id:	19-000-002133-000001
Tank Status:	A
Capacity:	500
Active Date:	01-08-93
Tank Use:	M.V. FUEL
STG:	P
Content:	REG UNLEADED
Number Of Tanks:	2

Name:	PIONEER HOSPITAL
Address:	17831 S PIONEER BLVD
City:	ARTESIA
Status:	Active
Comp Number:	2133
Number:	9
Board Of Equalization:	44-007615
Referral Date:	06-30-89
Action Date:	Not reported
Created Date:	06-30-89
Owner Tank Id:	Not reported
SWRCB Tank Id:	19-000-002133-000002
Tank Status:	A
Capacity:	1000
Active Date:	01-08-93
Tank Use:	M.V. FUEL
STG:	P
Content:	DIESEL
Number Of Tanks:	Not reported

EMI:

Name:	PIONEER HOSPITAL
Address:	17831 S PIONEER BL
City,State,Zip:	ARTESIA, CA
Year:	1995
County Code:	19
Air Basin:	SC
Facility ID:	1737
Air District Name:	SC
SIC Code:	8062
Air District Name:	SOUTH COAST AQMD

PIONEER HOSPITAL (Continued) **S100227963**

Community Health Air Pollution Info System:	Not reported
Consolidated Emission Reporting Rule:	Not reported
Total Organic Hydrocarbon Gases Tons/Yr:	1
Reactive Organic Gases Tons/Yr:	0
Carbon Monoxide Emissions Tons/Yr:	2
NOX - Oxides of Nitrogen Tons/Yr:	7
SOX - Oxides of Sulphur Tons/Yr:	0
Particulate Matter Tons/Yr:	0
Part. Matter 10 Micrometers and Smllr Tons/Yr:	0

HIST CORTESE:

edr_fname:	PIONEER HOSPITAL
edr_fadd1:	17831 PIONEER
City,State,Zip:	ARTESIA, CA 90701
Region:	CORTESE
Facility County Code:	19
Reg By:	LTNKA
Reg Id:	907010061

LOS ANGELES CO. HMS:

Name:	PIONEER HOSPITAL
Address:	17831 PIONEER BLVD
City,State,Zip:	ARTESIA, CA 90701
Region:	LA
Permit Category:	I
Facility Id:	002056-I02133
Facility Type:	01
Facility Status:	Closed
Area:	1D
Permit Number:	000003848
Permit Status:	Closed

Name:	PIONEER HOSPITAL
Address:	17831 PIONEER BLVD
City,State,Zip:	ARTESIA, CA 90701
Region:	LA
Permit Category:	T
Facility Id:	002056-002133
Facility Type:	0
Facility Status:	Removed
Area:	1D
Permit Number:	00005395T
Permit Status:	Removed

Name:	SEE 002056-002133
Address:	17831 PIONEER BLVD
City,State,Zip:	ARTESIA, CA 90701
Region:	LA
Permit Category:	T
Facility Id:	002056-015133
Facility Type:	0
Facility Status:	Removed
Area:	1D
Permit Number:	00005849T
Permit Status:	Removed

PIONEER HOSPITAL (Continued) **S100227963**

CERS:

Name:	PIONEER HOSPITAL
Address:	17831 PIONEER BLVD
City,State,Zip:	ARTESIA, CA 90701
Site ID:	752412
CERS ID:	T0603701582
CERS Description:	Leaking Underground Storage Tank Cleanup Site

Affiliation:

Affiliation Type Desc:	Local Agency Caseworker
Entity Name:	JOHN AWUJO - LOS ANGELES COUNTY
Entity Title:	Not reported
Affiliation Address:	900 S FREMONT AVE
Affiliation City:	ALHAMBRA
Affiliation State:	CA
Affiliation Country:	Not reported
Affiliation Zip:	Not reported
Affiliation Phone:	6264583507,

Affiliation Type Desc:	Regional Board Caseworker
Entity Name:	YUE RONG - LOS ANGELES RWQCB (REGION 4)
Entity Title:	Not reported
Affiliation Address:	320 W. 4TH ST., SUITE 200
Affiliation City:	Los Angeles
Affiliation State:	CA
Affiliation Country:	Not reported
Affiliation Zip:	Not reported
Affiliation Phone:	,

C37 **PIONEER HOSPITAL** **LUST** **U003775913**
SSW **17831 PIONEER BLVD** **UST** **N/A**
< 1/8 **ARTESIA, CA 90701** **Cortese**
0.123 mi. **CERS**
647 ft. **Site 6 of 6 in cluster C**

Relative:
Lower

Actual:
55 ft.

LUST REG 4:

Region:	4	
Regional Board:	04	
County:	Los Angeles	
Facility Id:	907010061A	
Status:	Case Closed	
Substance:	Gasoline	
Substance Quantity:	Not reported	
Local Case No:	Not reported	
Case Type:	Groundwater	
Abatement Method Used at the Site:		Not reported
Global ID:	T0603713113	
W Global ID:	Not reported	
Staff:	AJL	
Local Agency:	19000	
Cross Street:	Not reported	
Enforcement Type:	CLOS	
Date Leak Discovered:	12/31/2001	
Date Leak First Reported:		1/8/2002
Date Leak Record Entered:	Not reported	
Date Confirmation Began:	Not reported	
Date Leak Stopped:	Not reported	

PIONEER HOSPITAL (Continued) **U003775913**

Date Case Last Changed on Database:		9/9/2002
Date the Case was Closed:		1/28/2003
How Leak Discovered:	OM	
How Leak Stopped:	Close Tank	
Cause of Leak:	UNK	
Leak Source:	UNK	
Operator:	Not reported	
Water System:	Not reported	
Well Name:	Not reported	
Approx. Dist To Production Well (ft):		902.39705643497724690817033 22
Source of Cleanup Funding:		UNK
Preliminary Site Assessment Workplan Submitted:		3/5/2002
Preliminary Site Assessment Began:		Not reported
Pollution Characterization Began:		Not reported
Remediation Plan Submitted:		2/2/2002
Remedial Action Underway:		Not reported
Post Remedial Action Monitoring Began:		Not reported
Enforcement Action Date:		Not reported
Historical Max MTBE Date:		Not reported
Hist Max MTBE Conc in Groundwater:		Not reported
Hist Max MTBE Conc in Soil:		Not reported
Significant Interim Remedial Action Taken:		Not reported
GW Qualifier:	Not reported	
Soil Qualifier:	Not reported	
Organization:	Not reported	
Owner Contact:	Not reported	
Responsible Party:	PAUL QUNG	
RP Address:	17831 PIONNER BLVD.	
Program:	LUST	
Lat/Long:	33.869035 / -1	
Local Agency Staff:	UNK	
Beneficial Use:	Not reported	
Priority:	Not reported	
Cleanup Fund Id:	Not reported	
Suspended:	Not reported	
Assigned Name:	Not reported	
Summary:	Not reported	
Region:	4	
Regional Board:	04	
County:	Los Angeles	
Facility Id:	907010061	
Status:	Case Closed	
Substance:	Gasoline	
Substance Quantity:	Not reported	
Local Case No:	Not reported	
Case Type:	Groundwater	
Abatement Method Used at the Site:		FPGT
Global ID:	T0603701582	
W Global ID:	Not reported	
Staff:	UNK	
Local Agency:	19000	
Cross Street:	178TH	
Enforcement Type:	Not reported	
Date Leak Discovered:	10/7/1986	
Date Leak First Reported:		5/5/1987
Date Leak Record Entered:	3/23/1988	

PIONEER HOSPITAL (Continued) **U003775913**

Date Confirmation Began:	Not reported	
Date Leak Stopped:	10/7/1986	
Date Case Last Changed on Database:		4/7/1995
Date the Case was Closed:		4/7/1995
How Leak Discovered:	Not reported	
How Leak Stopped:	Not reported	
Cause of Leak:	Not reported	
Leak Source:	Not reported	
Operator:	Not reported	
Water System:	Not reported	
Well Name:	Not reported	
Approx. Dist To Production Well (ft):		930.83818124935989333596732 36
Source of Cleanup Funding:		Not reported
Preliminary Site Assessment Workplan Submitted:		Not reported
Preliminary Site Assessment Began:		Not reported
Pollution Characterization Began:		5/5/1987
Remediation Plan Submitted:		4/12/1989
Remedial Action Underway:		2/27/1990
Post Remedial Action Monitoring Began:		Not reported
Enforcement Action Date:		Not reported
Historical Max MTBE Date:		Not reported
Hist Max MTBE Conc in Groundwater:		Not reported
Hist Max MTBE Conc in Soil:		Not reported
Significant Interim Remedial Action Taken:		Yes
GW Qualifier:	Not reported	
Soil Qualifier:	Not reported	
Organization:	Not reported	
Owner Contact:	Not reported	
Responsible Party:	PIONEER HOSPITAL	
RP Address:	17831 PIONEER S., ARTESIA, CA 90701	
Program:	LUST	
Lat/Long:	33.8690921 / -1	
Local Agency Staff:	Not reported	
Beneficial Use:	Not reported	
Priority:	Not reported	
Cleanup Fund Id:	Not reported	
Suspended:	Not reported	
Assigned Name:	Not reported	
Summary:	OLD TANK REMOVED AND NEW TANK INSTALLED. RAP APPROVED, NPDES PERMIT ADOPTED.	

UST:

Name:	PIONEER HOSPITAL
Address:	17831 PIONEER BLVD
City,State,Zip:	ARTESIA, CA 90701
Facility ID:	2133
Permitting Agency:	LOS ANGELES COUNTY
CERSID:	Not reported
Latitude:	33.86909
Longitude:	-118.08237
Owner type:	Not reported
Facility type:	Not reported
Num of inuse ust:	Not reported
Num of closed ust:	Not reported
Num of oos ust:	Not reported
Epa region:	Not reported
Tribal lands:	Not reported

PIONEER HOSPITAL (Continued) **U003775913**

Tank owner name:	Not reported
Tank owner mailing address:	Not reported
Tank owner mailing city:	Not reported
Tank owner mailing zip:	Not reported
Tank owner mailing state:	Not reported
Tank operator name:	Not reported
Tank operator mailing address:	Not reported
Tank operator mailing city:	Not reported
Tank operator mailing zip:	Not reported
Tank operator mailing state:	Not reported
Tankidnumber:	Not reported
Tank status:	Not reported
Tank configuration:	Not reported
Tank closure date:	Not reported
Tank installation date:	Not reported
Tank num of compartments:	Not reported
Tank contents:	Not reported
Tank capacity gallons:	Not reported
Tank type:	Not reported
Tank pc construction:	Not reported
Tank pwpiping construction:	Not reported
Tank piping type:	Not reported
Tank piping construction:	Not reported
Tank sacrificial anode:	Not reported
Tank cp impressed current:	Not reported
Tank cp shutoff:	Not reported
Tank alarms:	Not reported
Tank ball float:	Not reported
Tank spill bucket:	Not reported

CORTESE:

Name:	PIONEER HOSPITAL
Address:	17831 PIONEER BLVD
City,State,Zip:	ARTESIA, CA 90701
Region:	CORTESE
Envirostor Id:	Not reported
Global ID:	T0603701582
Site/Facility Type:	LUST CLEANUP SITE
Cleanup Status:	COMPLETED - CASE CLOSED
Status Date:	Not reported
Site Code:	Not reported
Latitude:	Not reported
Longitude:	Not reported
Owner:	Not reported
Enf Type:	Not reported
Swat R:	Not reported
Flag:	active
Order No:	Not reported
Waste Discharge System No:	Not reported
Effective Date:	Not reported
Region 2:	Not reported
WID Id:	Not reported
Solid Waste Id No:	Not reported
Waste Management Uit Name:	Not reported
File Name:	Active Open

Name: PIONEER HOSPITAL (FORMER)

PIONEER HOSPITAL (Continued) **U003775913**

Address:	17831 PIONEER BLVD
City,State,Zip:	ARTESIA, CA 90701
Region:	CORTESE
Envirostor Id:	Not reported
Global ID:	T0603713113
Site/Facility Type:	LUST CLEANUP SITE
Cleanup Status:	COMPLETED - CASE CLOSED
Status Date:	Not reported
Site Code:	Not reported
Latitude:	Not reported
Longitude:	Not reported
Owner:	Not reported
Enf Type:	Not reported
Swat R:	Not reported
Flag:	active
Order No:	Not reported
Waste Discharge System No:	Not reported
Effective Date:	Not reported
Region 2:	Not reported
WID Id:	Not reported
Solid Waste Id No:	Not reported
Waste Management Uit Name:	Not reported
File Name:	Active Open

CERS:

Name:	PIONEER HOSPITAL (FORMER)
Address:	17831 PIONEER BLVD
City,State,Zip:	ARTESIA, CA 90701
Site ID:	752413
CERS ID:	T0603713113
CERS Description:	Leaking Underground Storage Tank Cleanup Site

Affiliation:

Affiliation Type Desc:	Local Agency Caseworker
Entity Name:	UNK - LOS ANGELES COUNTY
Entity Title:	Not reported
Affiliation Address:	Not reported
Affiliation City:	R4 UNKNOWN
Affiliation State:	CA
Affiliation Country:	Not reported
Affiliation Zip:	Not reported
Affiliation Phone:	,

Affiliation Type Desc:	Regional Board Caseworker
Entity Name:	AHMAD J. LAMAA - LOS ANGELES RWQCB (REGION 4)
Entity Title:	Not reported
Affiliation Address:	320 West 4th Street Suite 200
Affiliation City:	Los Angeles
Affiliation State:	CA
Affiliation Country:	Not reported
Affiliation Zip:	Not reported
Affiliation Phone:	,

38 South 1/8-1/4 0.152 mi. 805 ft. | **SIOE H ONG DDS INC**
17906 PIONEER BLVD, STE 100
ARTESIA, CA 90701 | **RCRA NonGen / NLR**
E MANIFEST | **1027530197**
CAL000476476

Relative: Lower

Actual: 54 ft.

RCRA Listings:

Date Form Received by Agency:	20230223
Handler Name:	Sioe Hwa Ong Dds Inc
Handler Address:	17906 S Pioneer Blvd Ste 100
Handler City,State,Zip:	ARTESIA, CA 90701
EPA ID:	CAL000476476
Contact Name:	ELENOR MONTENEGRO
Contact Address:	17906 S PIONEER BLVD STE 100
Contact City,State,Zip:	ARTESIA, CA 90701
Contact Telephone:	562-860-9612
Contact Fax:	562-860-5343
Contact Email:	ONGDDSINC@HOTMAIL.COM
Contact Title:	Not reported
EPA Region:	09
Land Type:	Not reported
Federal Waste Generator Description:	Not a generator, verified
Non-Notifier:	Not reported
Biennial Report Cycle:	Not reported
Accessibility:	Not reported
Active Site Indicator:	Not reported
State District Owner:	Not reported
State District:	Not reported
Mailing Address:	17906 S PIONEER BLVD STE 100
Mailing City,State,Zip:	ARTESIA, CA 90701
Owner Name:	Sioe Hwa Ong Dds Inc
Owner Type:	Other
Operator Name:	Elenor Montenegro
Operator Type:	Other
Short-Term Generator Activity:	No
Importer Activity:	No
Mixed Waste Generator:	No
Transporter Activity:	No
Transfer Facility Activity:	No
Recycler Activity with Storage:	No
Small Quantity On-Site Burner Exemption:	No
Smelting Melting and Refining Furnace Exemption:	No
Underground Injection Control:	No
Off-Site Waste Receipt:	No
Universal Waste Indicator:	No
Universal Waste Destination Facility:	No
Federal Universal Waste:	No
Active Site State-Reg Handler:	---
Federal Facility Indicator:	Not reported
Hazardous Secondary Material Indicator:	N
Sub-Part K Indicator:	Not reported
2018 GPRA Permit Baseline:	Not on the Baseline
2018 GPRA Renewals Baseline:	Not on the Baseline
202 GPRA Corrective Action Baseline:	No
Subject to Corrective Action Universe:	No
Non-TSDFs Where RCRA CA has Been Imposed Universe:	No
Corrective Action Priority Ranking:	No NCAPS ranking
Environmental Control Indicator:	No
Institutional Control Indicator:	No

SIOE H ONG DDS INC (Continued) **1027530197**

Human Exposure Controls Indicator:	N/A
Groundwater Controls Indicator:	N/A
Significant Non-Complier Universe:	No
Unaddressed Significant Non-Complier Universe:	No
Addressed Significant Non-Complier Universe:	No
Significant Non-Complier With a Compliance Schedule Universe:	No
Financial Assurance Required:	Not reported
Handler Date of Last Change:	20230224
Recognized Trader-Importer:	No
Recognized Trader-Exporter:	No
Importer of Spent Lead Acid Batteries:	No
Exporter of Spent Lead Acid Batteries:	No
Recycler Activity Without Storage:	No
Manifest Broker:	No
Sub-Part P Indicator:	No

Handler - Owner Operator:

Owner/Operator Indicator:	Owner
Owner/Operator Name: SIOE HWA ONG DDS INC	
Legal Status:	Other
Date Became Current:	Not reported
Date Ended Current:	Not reported
Owner/Operator Address:	17906 S PIONEER BLVD STE 100
Owner/Operator City,State,Zip:	ARTESIA, CA 90701
Owner/Operator Telephone:	562-860-9612
Owner/Operator Telephone Ext:	Not reported
Owner/Operator Fax:	Not reported
Owner/Operator Email:	Not reported

Owner/Operator Indicator:	Operator
Owner/Operator Name: ELENOR MONTENEGRO	
Legal Status:	Other
Date Became Current:	Not reported
Date Ended Current:	Not reported
Owner/Operator Address:	17906 S PIONEER BLVD STE 100
Owner/Operator City,State,Zip:	ARTESIA, CA 90701
Owner/Operator Telephone:	562-860-9612
Owner/Operator Telephone Ext:	Not reported
Owner/Operator Fax:	Not reported
Owner/Operator Email:	Not reported

Historic Generators:

Receive Date:	20230223
Handler Name: SIOE HWA ONG DDS INC	
Federal Waste Generator Description:	Not a generator, verified
State District Owner:	Not reported
Large Quantity Handler of Universal Waste:	No
Recognized Trader Importer:	No
Recognized Trader Exporter:	No
Spent Lead Acid Battery Importer:	No
Spent Lead Acid Battery Exporter:	No
Current Record:	Yes
Non Storage Recycler Activity:	No
Electronic Manifest Broker:	No

SIOE H ONG DDS INC (Continued) **1027530197**

List of NAICS Codes and Descriptions:

NAICS Code:	621210
NAICS Description:	OFFICES OF DENTISTS

Facility Has Received Notices of Violations:

Violations:	No Violations Found

Evaluation Action Summary:

Evaluations:	No Evaluations Found

E MANIFEST:

Manifest Tracking Number:	016231159FLE
Last Updated Date:	20230502
Shipped Date:	20230405
Received Date:	20230424
Manifest Status:	Signed
Submission Type:	DataImage5Copy
Origin Type:	Service
Generator EPA ID:	CAL000476476
Generator Name:	SIOE H ONG DDS INC
Generator Mail Street Number:	Not reported
Generator Mail Street 1:	17906 PIONEER BLVD, STE 100
Generator Mail Street 2:	Not reported
Generator Mail City:	ARTESIA
Generator Mail State:	CA
Generator Mail Zip:	90701-4417
Generator Location Street Number:	Not reported
Generator Location Street 1:	17906 Pioneer Blvd, Ste 100
Generator Location Street 2:	Not reported
Generator Location City:	Artesia
Generator Location Zip:	90701-4417
Generator Location State:	CA
Generator Contact Company Name:	Not reported
Designated Facility EPA ID:	CAD008364432
Designated Facility Name:	Rho Chem LLC
Designated Facility Mail Street Number:	Not reported
Designated Facility Mail Street 1:	Not reported
Designated Facility Mail Street 2:	425 Isis Ave.
Designated Facility Mail City:	Inglewood
Designated Facility Mail Zip:	90301
Designated Facility Mail State:	CA
Designated Facility Location Street Number:	Not reported
Designated Facility Location Street 1:	425 Isis Ave.
Designated Facility Location Street 2:	Not reported
Designated Facility Location City:	Inglewood
Designated Facility Location Zip:	90301
Designated Facility Location State:	CA
Designated Facility Contact Company Name:	Not reported
Manifest Residue Indicator:	N
Rejection Indicator:	N

Federal Waste:

Manifest Tracking Number:	016231159FLE
Waste Line Number:	1

SIOE H ONG DDS INC (Continued) **1027530197**

Federal Waste Code: D011
Federal Waste: SILVER

Manifest Tracking Number: 016231159FLE
Waste Line Number: 2
Federal Waste Code: D002
Federal Waste: CORROSIVE WASTE

State Waste:
Manifest Tracking Number: 016231159FLE
Waste Line Number: 1
State Waste Code Owner: CA
State Waste Code: 132
State Waste: Aqueous solution w/metals (restricted levels and see waste code 121 for a list of metals

Manifest Tracking Number: 016231159FLE
Waste Line Number: 2
State Waste Code Owner: CA
State Waste Code: 343
State Waste: Unspecified organic liquid mixture

Transporter:
Manifest Tracking Number: 016231159FLE
Transporter Line Number: 1
Transporter EPA ID: MNS000110924
Transporter Name: Clean Earth Specialty Waste Solutions

Manifest Tracking Number: 016231159FLE
Transporter Line Number: 2
Transporter EPA ID: CAR000216770
Transporter Name: Catrans

Waste Line:
Manifest Tracking Number: 016231159FLE
Waste Line Number: 1
U.S. DOT Hazardous Indicator: Y
U.S. DOT ID Number: NA3082
U.S. DOT Description: Na3082 Hazardous Waste, Liquid, N.O.S. (Ammonium Thiosulfate, Silver) Iii 9 D011=1lb
Non-Hazardous Waste Description: Not reported
Number of Containers: 3
Container Type Code: DF
Container Type Description: Fiberboard or plastic drums, barrels, kegs
Waste Quantity: 120
Quantity Unit of Measure Code: P
Quantity Unit of Measure Description: Pounds
Waste Quantity, in Tons: 0.06
Acute Waste Quantity, in Tons: 0
Non-Acute Waste Quantity, in Tons: 0.06
Waste Quantity, in Kilograms: 54.4218
Acute Waste Quantity, in Kilograms: 0
Non-Acute Waste Quantity, in Kilorgrams: 54.4218
Management Method Code: H141
Management Method Description: STORAGE, BULKING AND/OR TRANSFER OFF SITE
Waste Residue Indicator: N

SIOE H ONG DDS INC (Continued) **1027530197**

Quantity Discrepancy Indicator: N
Waste Type Discrepancy Indicator: N
Waste Density: Not reported
Waste Density Unit of Measure Code: Not reported
Waste Density Unit of Measure Description: Not reported
Form Code: Not reported
Form Code Description: Not reported
Source Code: Not reported
Source Code Description: Not reported
Waste Minimization Code: Not reported
Waste Minimization Code Description: Not reported
Consent Number: Not reported
EPA Waste Indicator: Y

Manifest Tracking Number: 016231159FLE
Waste Line Number: 2
U.S. DOT Hazardous Indicator: Y
U.S. DOT ID Number: UN1719
U.S. DOT Description: Un1719 Waste Caustic Alkali Liquids, N.O.S. (Potassium Hydroxide, Potassium Sulfite) Ii 8 D002=100lbs
Non-Hazardous Waste Description: Not reported
Number of Containers: 3
Container Type Code: DF
Container Type Description: Fiberboard or plastic drums, barrels, kegs
Waste Quantity: 124
Quantity Unit of Measure Code: P
Quantity Unit of Measure Description: Pounds
Waste Quantity, in Tons: 0.062
Acute Waste Quantity, in Tons: 0
Non-Acute Waste Quantity, in Tons: 0.062
Waste Quantity, in Kilograms: 56.235863
Acute Waste Quantity, in Kilograms: 0
Non-Acute Waste Quantity, in Kilorgrams: 56.235863
Management Method Code: H141
Management Method Description: STORAGE, BULKING AND/OR TRANSFER OFF SITE
Waste Residue Indicator: N
Quantity Discrepancy Indicator: N
Waste Type Discrepancy Indicator: N
Waste Density: Not reported
Waste Density Unit of Measure Code: Not reported
Waste Density Unit of Measure Description: Not reported
Form Code: Not reported
Form Code Description: Not reported
Source Code: Not reported
Source Code Description: Not reported
Waste Minimization Code: Not reported
Waste Minimization Code Description: Not reported
Consent Number: Not reported
EPA Waste Indicator: Y

F39 WNW 1/8-1/4 0.156 mi. 824 ft. | **GUSTAVO VEGA**
11652 175TH ST
ARTESIA, CA 90701

RCRA NonGen / NLR
E MANIFEST

1027457419
CAC003195701

Site 1 of 4 in cluster F

Relative: Higher

Actual: 57 ft.

RCRA Listings:

Date Form Received by Agency:	20220920
Handler Name:	Gustavo Vega
Handler Address:	11652 175th St
Handler City,State,Zip:	ARTESIA, CA 90701
EPA ID:	CAC003195701
Contact Name:	GUSTAVO VEGA
Contact Address:	11652 175TH ST
Contact City,State,Zip:	ARTESIA, CA 90701
Contact Telephone:	562-607-3949
Contact Fax:	Not reported
Contact Email:	ELIZABETHS@PWSEI.COM
Contact Title:	Not reported
EPA Region:	09
Land Type:	Not reported
Federal Waste Generator Description:	Not a generator, verified
Non-Notifier:	Not reported
Biennial Report Cycle:	Not reported
Accessibility:	Not reported
Active Site Indicator:	Not reported
State District Owner:	Not reported
State District:	Not reported
Mailing Address:	11652 175TH ST
Mailing City,State,Zip:	ARTESIA, CA 90701
Owner Name:	Gustavo Vega
Owner Type:	Other
Operator Name:	Gustavo Vega
Operator Type:	Other
Short-Term Generator Activity:	No
Importer Activity:	No
Mixed Waste Generator:	No
Transporter Activity:	No
Transfer Facility Activity:	No
Recycler Activity with Storage:	No
Small Quantity On-Site Burner Exemption:	No
Smelting Melting and Refining Furnace Exemption:	No
Underground Injection Control:	No
Off-Site Waste Receipt:	No
Universal Waste Indicator:	No
Universal Waste Destination Facility:	No
Federal Universal Waste:	No
Active Site State-Reg Handler:	---
Federal Facility Indicator:	Not reported
Hazardous Secondary Material Indicator:	N
Sub-Part K Indicator:	Not reported
2018 GPRA Permit Baseline:	Not on the Baseline
2018 GPRA Renewals Baseline:	Not on the Baseline
202 GPRA Corrective Action Baseline:	No
Subject to Corrective Action Universe:	No
Non-TSDFs Where RCRA CA has Been Imposed Universe:	No
Corrective Action Priority Ranking:	No NCAPS ranking
Environmental Control Indicator:	No
Institutional Control Indicator:	No

GUSTAVO VEGA (Continued) **1027457419**

Human Exposure Controls Indicator:	N/A
Groundwater Controls Indicator:	N/A
Significant Non-Complier Universe:	No
Unaddressed Significant Non-Complier Universe:	No
Addressed Significant Non-Complier Universe:	No
Significant Non-Complier With a Compliance Schedule Universe:	No
Financial Assurance Required:	Not reported
Handler Date of Last Change:	20220921
Recognized Trader-Importer:	No
Recognized Trader-Exporter:	No
Importer of Spent Lead Acid Batteries:	No
Exporter of Spent Lead Acid Batteries:	No
Recycler Activity Without Storage:	No
Manifest Broker:	No
Sub-Part P Indicator:	No

Handler - Owner Operator:

Owner/Operator Indicator:	Owner
Owner/Operator Name: GUSTAVO VEGA	
Legal Status:	Other
Date Became Current:	Not reported
Date Ended Current:	Not reported
Owner/Operator Address:	11652 175TH ST
Owner/Operator City,State,Zip:	ARTESIA, CA 90701
Owner/Operator Telephone:	562-607-3949
Owner/Operator Telephone Ext:	Not reported
Owner/Operator Fax:	Not reported
Owner/Operator Email:	Not reported

Owner/Operator Indicator:	Operator
Owner/Operator Name: GUSTAVO VEGA	
Legal Status:	Other
Date Became Current:	Not reported
Date Ended Current:	Not reported
Owner/Operator Address:	11652 175TH ST
Owner/Operator City,State,Zip:	ARTESIA, CA 90701
Owner/Operator Telephone:	562-607-3949
Owner/Operator Telephone Ext:	Not reported
Owner/Operator Fax:	Not reported
Owner/Operator Email:	Not reported

Historic Generators:

Receive Date:	20220920
Handler Name: GUSTAVO VEGA	
Federal Waste Generator Description:	Not a generator, verified
State District Owner:	Not reported
Large Quantity Handler of Universal Waste:	No
Recognized Trader Importer:	No
Recognized Trader Exporter:	No
Spent Lead Acid Battery Importer:	No
Spent Lead Acid Battery Exporter:	No
Current Record:	Yes
Non Storage Recycler Activity:	No
Electronic Manifest Broker:	No

GUSTAVO VEGA (Continued) **1027457419**

List of NAICS Codes and Descriptions:

NAICS Code:	56299
NAICS Description:	ALL OTHER WASTE MANAGEMENT SERVICES

Facility Has Received Notices of Violations:

Violations:	No Violations Found

Evaluation Action Summary:

Evaluations:	No Evaluations Found

E MANIFEST:

Manifest Tracking Number:	018597256JJK
Last Updated Date:	20221025
Shipped Date:	20220928
Received Date:	20221014
Manifest Status:	Signed
Submission Type:	DataImage5Copy
Origin Type:	Web
Generator EPA ID:	CAC003195701
Generator Name:	GUSTAVO VEGA
Generator Mail Street Number:	Not reported
Generator Mail Street 1:	11652 175TH ST
Generator Mail Street 2:	Not reported
Generator Mail City:	ARTESIA
Generator Mail State:	CA
Generator Mail Zip:	90701
Generator Location Street Number:	Not reported
Generator Location Street 1:	11652 175TH ST
Generator Location Street 2:	Not reported
Generator Location City:	ARTESIA
Generator Location Zip:	90701
Generator Location State:	CA
Generator Contact Company Name:	Not reported
Designated Facility EPA ID:	AZR000520882
Designated Facility Name:	LA PAZ COUNTY LANDFILL
Designated Facility Mail Street Number:	Not reported
Designated Facility Mail Street 1:	Not reported
Designated Facility Mail Street 2:	26999 HIGHWAY 95
Designated Facility Mail City:	PARKER
Designated Facility Mail Zip:	85344
Designated Facility Mail State:	AZ
Designated Facility Location Street Number:	Not reported
Designated Facility Location Street 1:	26999 HIGHWAY 95
Designated Facility Location Street 2:	Not reported
Designated Facility Location City:	PARKER
Designated Facility Location Zip:	85344
Designated Facility Location State:	AZ
Designated Facility Contact Company Name:	Not reported
Manifest Residue Indicator:	N
Rejection Indicator:	N

State Waste:

Manifest Tracking Number:	018597256JJK
Waste Line Number:	1

GUSTAVO VEGA (Continued) **1027457419**

State Waste Code Owner: CA
State Waste Code: 151
State Waste: Asbestos-containing waste

Transporter:
Manifest Tracking Number: 018597256JJK
Transporter Line Number: 1
Transporter EPA ID: CAR000050815
Transporter Name: P W Stephens Environmental Inc

Manifest Tracking Number: 018597256JJK
Transporter Line Number: 2
Transporter EPA ID: CAR000049064
Transporter Name: E C T I

Waste Line:
Manifest Tracking Number: 018597256JJK
Waste Line Number: 1
U.S. DOT Hazardous Indicator: Y
U.S. DOT ID Number: NA2212
U.S. DOT Description: Rq Na2212, Asbestos, 9, Iii
Non-Hazardous Waste Description: Not reported
Number of Containers: 18
Container Type Code: BA
Container Type Description: Burlap, cloth, paper, or plastic bags
Waste Quantity: 1
Quantity Unit of Measure Code: Y
Quantity Unit of Measure Description: Cubic Yards
Waste Quantity, in Tons: 0.84
Acute Waste Quantity, in Tons: 0
Non-Acute Waste Quantity, in Tons: 0.84
Waste Quantity, in Kilograms: 761.9052
Acute Waste Quantity, in Kilograms: 0
Non-Acute Waste Quantity, in Kilorgrams: 761.9052
Management Method Code: H132
Management Method Description: LANDFILL (WITH PRIOR TREATMENT AND/OR STABILIZATION)
Waste Residue Indicator: N
Quantity Discrepancy Indicator: N
Waste Type Discrepancy Indicator: N
Waste Density: Not reported
Waste Density Unit of Measure Code: Not reported
Waste Density Unit of Measure Description: Not reported
Form Code: Not reported
Form Code Description: Not reported
Source Code: Not reported
Source Code Description: Not reported
Waste Minimization Code: Not reported
Waste Minimization Code Description: Not reported
Consent Number: Not reported
EPA Waste Indicator: N

G40 North 1/8-1/4 0.162 mi. 857 ft. | **DOLLAR TREE #04575**
11837 ARTESIA BLVD
ARTESIA, CA 90701

Site 1 of 8 in cluster G | **CERS HAZ WASTE**
HWTS
HAZNET
CERS | **S117310765**
N/A

Relative: Higher

Actual: 61 ft.

CERS HAZ WASTE:

Name:	DOLLAR TREE #04575
Address:	11837 ARTESIA BLVD
City,State,Zip:	ARTESIA, CA 90701
Site ID:	112178
CERS ID:	10176097
CERS Description:	Hazardous Waste Generator

HWTS:

Name:	DOLLAR TREE #04575
Address:	11837 ARTESIA BLVD
Address 2:	Not reported
City,State,Zip:	ARTESIA, CA 90701
EPA ID:	CAL000378449
Inactive Date:	Not reported
Create Date:	09/20/2012
Last Act Date:	Not reported
Mailing Name:	Not reported
Mailing Address:	500 VOLVO PKWY
Mailing Address 2:	Not reported
Mailing City,State,Zip:	CHESAPEAKE, VA 233201604
Owner Name:	DOLLAR TREE STORES, INC.
Owner Address:	500 VOLVO PKWY
Owner Address 2:	Not reported
Owner City,State,Zip:	CHESAPEAKE, VA 233201604
Owner Phone:	Not reported
Owner Fax:	Not reported
Contact Name:	JESSICA DUBUQUE
Contact Address:	500 VOLVO PKWY
Contact Address 2:	Not reported
City,State,Zip:	CHESAPEAKE, VA 233201604
Contact Phone:	Not reported
Contact Fax:	Not reported
Facility Status:	Active
Facility Type:	PERMANENT
Category:	STATE
Latitude:	33.87316
Longitude:	-118.081096

NAICS:

EPA ID:	CAL000378449
Create Date:	2012-09-20 14:53:59.190
NAICS Code:	45299
NAICS Description:	All Other General Merchandise Stores
Issued EPA ID Date:	2012-09-20 14:53:59.12700
Inactive Date:	Not reported
Facility Name:	DOLLAR TREE #04575
Facility Address:	11837 ARTESIA BLVD
Facility Address 2:	Not reported
Facility City:	ARTESIA
Facility County:	Not reported
Facility State:	CA
Facility Zip:	907014002

DOLLAR TREE #04575 (Continued) **S117310765**

HAZNET:

Name:	DOLLAR TREE #04575
Address:	11837 ARTESIA BLVD
Address 2:	Not reported
City,State,Zip:	ARTESIA, CA 907014002
Contact:	JESSICA DUBUQUE
Telephone:	7573215458
Mailing Name:	Not reported
Mailing Address:	500 VOLVO PKWY
Year:	2021
Gepaid:	CAL000378449
TSD EPA ID:	CAD008364432
CA Waste Code:	331 - Off-specification, aged or surplus organics
Disposal Method:	H141 - Storage, Bulking, And/Or Transfer Off Site--No Treatment/Reovery (H010-H129) Or (H131-H135)
Tons:	0.047
Year:	2021
Gepaid:	CAL000378449
TSD EPA ID:	CAD008364432
CA Waste Code:	214 - Unspecified solvent mixture
Disposal Method:	H141 - Storage, Bulking, And/Or Transfer Off Site--No Treatment/Reovery (H010-H129) Or (H131-H135)
Tons:	0.0165
Year:	2021
Gepaid:	CAL000378449
TSD EPA ID:	CAD008364432
CA Waste Code:	122 - Alkaline solution without metals pH >= 12.5
Disposal Method:	H141 - Storage, Bulking, And/Or Transfer Off Site--No Treatment/Reovery (H010-H129) Or (H131-H135)
Tons:	0.0055
Year:	2020
Gepaid:	CAL000378449
TSD EPA ID:	AZR000515924
CA Waste Code:	331 - Off-specification, aged or surplus organics
Disposal Method:	H141 - Storage, Bulking, And/Or Transfer Off Site--No Treatment/Reovery (H010-H129) Or (H131-H135)
Tons:	0.007
Year:	2020
Gepaid:	CAL000378449
TSD EPA ID:	CAD008364432
CA Waste Code:	214 - Unspecified solvent mixture
Disposal Method:	H141 - Storage, Bulking, And/Or Transfer Off Site--No Treatment/Reovery (H010-H129) Or (H131-H135)
Tons:	0.0035
Year:	2020
Gepaid:	CAL000378449
TSD EPA ID:	CAD008364432
CA Waste Code:	331 - Off-specification, aged or surplus organics
Disposal Method:	H141 - Storage, Bulking, And/Or Transfer Off Site--No Treatment/Reovery (H010-H129) Or (H131-H135)
Tons:	0.0625

DOLLAR TREE #04575 (Continued) **S117310765**

Year:	2019
Gepaid:	CAL000378449
TSD EPA ID:	NVD980895338
CA Waste Code:	214 - Unspecified solvent mixture
Disposal Method:	H141 - Storage, Bulking, And/Or Transfer Off Site--No Treatment/Reovery (H010-H129) Or (H131-H135)
Tons:	0.00400

Year:	2019
Gepaid:	CAL000378449
TSD EPA ID:	AZR000515924
CA Waste Code:	331 - Off-specification, aged or surplus organics
Disposal Method:	H141 - Storage, Bulking, And/Or Transfer Off Site--No Treatment/Reovery (H010-H129) Or (H131-H135)
Tons:	0.05250

Year:	2019
Gepaid:	CAL000378449
TSD EPA ID:	NVD980895338
CA Waste Code:	331 - Off-specification, aged or surplus organics
Disposal Method:	H141 - Storage, Bulking, And/Or Transfer Off Site--No Treatment/Reovery (H010-H129) Or (H131-H135)
Tons:	0.00350

Year:	2018
Gepaid:	CAL000378449
TSD EPA ID:	CAD008364432
CA Waste Code:	331 - Off-specification, aged or surplus organics
Disposal Method:	H141 - Storage, Bulking, And/Or Transfer Off Site--No Treatment/Reovery (H010-H129) Or (H131-H135)
Tons:	0.00400

Click this hyperlink while viewing on your computer to access
25 additional CA HAZNET: record(s) in the EDR Site Report.

Additional Info:

Year:	2021
Gen EPA ID:	CAL000378449
Shipment Date:	6/27/2020
Creation Date:	7/9/2020
Receipt Date:	7/2/2020
Manifest ID:	014361808FLE
Trans EPA ID:	MNS000110924
Trans Name:	Stericycle Specialty Waste Solutions Inc
Trans 2 EPA ID:	MNS000110924
Trans 2 Name:	Stericycle Specialty Waste Solutions Inc
TSDF EPA ID:	CAD008364432
Trans Name:	Rho Chem LLC
TSDF Alt EPA ID:	Not reported
TSDF Alt Name:	Not reported
Waste Code Description:	214 - Unspecified solvent mixture
RCRA Code:	D001,D035
Meth Code:	H141 - Storage, Bulking, And/Or Transfer Off Site--No Treatment/Reovery (H010-H129) Or (H131-H135)
Quantity Tons:	0.0015

DOLLAR TREE #04575 (Continued) **S117310765**

Waste Quantity:	3
Quantity Unit:	P
Additional Code 1:	Not reported
Additional Code 2:	Not reported
Additional Code 3:	Not reported
Additional Code 4:	Not reported
Additional Code 5:	Not reported
Shipment Date:	6/27/2020
Creation Date:	7/9/2020
Receipt Date:	7/2/2020
Manifest ID:	014361808FLE
Trans EPA ID:	MNS000110924
Trans Name:	Stericycle Specialty Waste Solutions Inc
Trans 2 EPA ID:	MNS000110924
Trans 2 Name:	Stericycle Specialty Waste Solutions Inc
TSDF EPA ID:	CAD008364432
Trans Name:	Rho Chem LLC
TSDF Alt EPA ID:	Not reported
TSDF Alt Name:	Not reported
Waste Code Description:	331 - Off-specification, aged, or surplus organics
RCRA Code:	Not reported
Meth Code:	H141 - Storage, Bulking, And/Or Transfer Off Site--No Treatment/Reovery (H010-H129) Or (H131-H135)
Quantity Tons:	0.036
Waste Quantity:	72
Quantity Unit:	P
Additional Code 1:	Not reported
Additional Code 2:	Not reported
Additional Code 3:	Not reported
Additional Code 4:	Not reported
Additional Code 5:	Not reported
Shipment Date:	6/27/2020
Creation Date:	7/9/2020
Receipt Date:	7/2/2020
Manifest ID:	014361808FLE
Trans EPA ID:	MNS000110924
Trans Name:	Stericycle Specialty Waste Solutions Inc
Trans 2 EPA ID:	MNS000110924
Trans 2 Name:	Stericycle Specialty Waste Solutions Inc
TSDF EPA ID:	CAD008364432
Trans Name:	Rho Chem LLC
TSDF Alt EPA ID:	Not reported
TSDF Alt Name:	Not reported
Waste Code Description:	331 - Off-specification, aged, or surplus organics
RCRA Code:	Not reported
Meth Code:	H141 - Storage, Bulking, And/Or Transfer Off Site--No Treatment/Reovery (H010-H129) Or (H131-H135)
Quantity Tons:	0.002
Waste Quantity:	4
Quantity Unit:	P
Additional Code 1:	Not reported
Additional Code 2:	Not reported
Additional Code 3:	Not reported
Additional Code 4:	Not reported
Additional Code 5:	Not reported

DOLLAR TREE #04575 (Continued) **S117310765**

Shipment Date:	6/27/2020
Creation Date:	7/9/2020
Receipt Date:	7/2/2020
Manifest ID:	014361808FLE
Trans EPA ID:	MNS000110924
Trans Name:	Stericycle Specialty Waste Solutions Inc
Trans 2 EPA ID:	MNS000110924
Trans 2 Name:	Stericycle Specialty Waste Solutions Inc
TSDF EPA ID:	CAD008364432
Trans Name:	Rho Chem LLC
TSDF Alt EPA ID:	Not reported
TSDF Alt Name:	Not reported
Waste Code Description:	331 - Off-specification, aged, or surplus organics
RCRA Code:	D001
Meth Code:	H141 - Storage, Bulking, And/Or Transfer Off Site--No Treatment/Reovery (H010-H129) Or (H131-H135)
Quantity Tons:	0.001
Waste Quantity:	2
Quantity Unit:	P
Additional Code 1:	Not reported
Additional Code 2:	Not reported
Additional Code 3:	Not reported
Additional Code 4:	Not reported
Additional Code 5:	Not reported

Shipment Date:	2/18/2020
Creation Date:	2/28/2020
Receipt Date:	2/27/2020
Manifest ID:	014362772FLE
Trans EPA ID:	MNS000110924
Trans Name:	Stericycle Specialty Waste Solutions Inc
Trans 2 EPA ID:	Not reported
Trans 2 Name:	Not reported
TSDF EPA ID:	CAD008364432
Trans Name:	Rho Chem LLC
TSDF Alt EPA ID:	Not reported
TSDF Alt Name:	Not reported
Waste Code Description:	214 - Unspecified solvent mixture
RCRA Code:	D001,D035
Meth Code:	H141 - Storage, Bulking, And/Or Transfer Off Site--No Treatment/Reovery (H010-H129) Or (H131-H135)
Quantity Tons:	0.002
Waste Quantity:	4
Quantity Unit:	P
Additional Code 1:	Not reported
Additional Code 2:	Not reported
Additional Code 3:	Not reported
Additional Code 4:	Not reported
Additional Code 5:	Not reported

Shipment Date:	2/18/2020
Creation Date:	3/30/2020
Receipt Date:	2/27/2020
Manifest ID:	014362773FLE
Trans EPA ID:	MNS000110924
Trans Name:	STERICYCLE SPECIALTY WASTE SOLUTIONS INC
Trans 2 EPA ID:	CAR000175422

DOLLAR TREE #04575 (Continued) **S117310765**

Trans 2 Name:	WORLDWIDE RECOVERY SYSTEM INC
TSDF EPA ID:	AZR000515924
Trans Name:	YUMA YES WASTE TRANSFER FACILITY
TSDF Alt EPA ID:	Not reported
TSDF Alt Name:	Not reported
Waste Code Description:	331 - Off-specification, aged, or surplus organics
RCRA Code:	Not reported
Meth Code:	H141 - Storage, Bulking, And/Or Transfer Off Site--No Treatment/Reovery (H010-H129) Or (H131-H135)
Quantity Tons:	0.002
Waste Quantity:	4
Quantity Unit:	P
Additional Code 1:	Not reported
Additional Code 2:	Not reported
Additional Code 3:	Not reported
Additional Code 4:	Not reported
Additional Code 5:	Not reported
Shipment Date:	2/18/2020
Creation Date:	3/30/2020
Receipt Date:	2/27/2020
Manifest ID:	014362773FLE
Trans EPA ID:	MNS000110924
Trans Name:	STERICYCLE SPECIALTY WASTE SOLUTIONS INC
Trans 2 EPA ID:	CAR000175422
Trans 2 Name:	WORLDWIDE RECOVERY SYSTEM INC
TSDF EPA ID:	AZR000515924
Trans Name:	YUMA YES WASTE TRANSFER FACILITY
TSDF Alt EPA ID:	Not reported
TSDF Alt Name:	Not reported
Waste Code Description:	331 - Off-specification, aged, or surplus organics
RCRA Code:	Not reported
Meth Code:	H141 - Storage, Bulking, And/Or Transfer Off Site--No Treatment/Reovery (H010-H129) Or (H131-H135)
Quantity Tons:	0.005
Waste Quantity:	10
Quantity Unit:	P
Additional Code 1:	Not reported
Additional Code 2:	Not reported
Additional Code 3:	Not reported
Additional Code 4:	Not reported
Additional Code 5:	Not reported
Shipment Date:	2/18/2020
Creation Date:	2/28/2020
Receipt Date:	2/27/2020
Manifest ID:	014362772FLE
Trans EPA ID:	MNS000110924
Trans Name:	Stericycle Specialty Waste Solutions Inc
Trans 2 EPA ID:	Not reported
Trans 2 Name:	Not reported
TSDF EPA ID:	CAD008364432
Trans Name:	Rho Chem LLC
TSDF Alt EPA ID:	Not reported
TSDF Alt Name:	Not reported
Waste Code Description:	331 - Off-specification, aged, or surplus organics
RCRA Code:	D001

DOLLAR TREE #04575 (Continued) **S117310765**

Meth Code:	H141 - Storage, Bulking, And/Or Transfer Off Site--No Treatment/Reovery (H010-H129) Or (H131-H135)
Quantity Tons:	0.0005
Waste Quantity:	1
Quantity Unit:	P
Additional Code 1:	Not reported
Additional Code 2:	Not reported
Additional Code 3:	Not reported
Additional Code 4:	Not reported
Additional Code 5:	Not reported
Shipment Date:	10/21/2020
Creation Date:	11/10/2020
Receipt Date:	11/6/2020
Manifest ID:	015102002FLE
Trans EPA ID:	MNS000110924
Trans Name:	Stericycle Specialty Waste Solutions Inc
Trans 2 EPA ID:	Not reported
Trans 2 Name:	Not reported
TSDF EPA ID:	CAD008364432
Trans Name:	Rho Chem LLC
TSDF Alt EPA ID:	Not reported
TSDF Alt Name:	Not reported
Waste Code Description:	331 - Off-specification, aged, or surplus organics
RCRA Code:	D001
Meth Code:	H141 - Storage, Bulking, And/Or Transfer Off Site--No Treatment/Reovery (H010-H129) Or (H131-H135)
Quantity Tons:	0.007
Waste Quantity:	14
Quantity Unit:	P
Additional Code 1:	Not reported
Additional Code 2:	Not reported
Additional Code 3:	Not reported
Additional Code 4:	Not reported
Additional Code 5:	Not reported
Shipment Date:	10/21/2020
Creation Date:	11/10/2020
Receipt Date:	11/6/2020
Manifest ID:	015102002FLE
Trans EPA ID:	MNS000110924
Trans Name:	Stericycle Specialty Waste Solutions Inc
Trans 2 EPA ID:	Not reported
Trans 2 Name:	Not reported
TSDF EPA ID:	CAD008364432
Trans Name:	Rho Chem LLC
TSDF Alt EPA ID:	Not reported
TSDF Alt Name:	Not reported
Waste Code Description:	331 - Off-specification, aged, or surplus organics
RCRA Code:	Not reported
Meth Code:	H141 - Storage, Bulking, And/Or Transfer Off Site--No Treatment/Reovery (H010-H129) Or (H131-H135)
Quantity Tons:	0.009
Waste Quantity:	18
Quantity Unit:	P
Additional Code 1:	Not reported
Additional Code 2:	Not reported

DOLLAR TREE #04575 (Continued) **S117310765**

Additional Code 3:	Not reported
Additional Code 4:	Not reported
Additional Code 5:	Not reported

Additional Info:

Year:	2020
Gen EPA ID:	CAL000378449
Shipment Date:	6/27/2020
Creation Date:	7/9/2020
Receipt Date:	7/2/2020
Manifest ID:	014361808FLE
Trans EPA ID:	MNS000110924
Trans Name:	Stericycle Specialty Waste Solutions Inc
Trans 2 EPA ID:	MNS000110924
Trans 2 Name:	Stericycle Specialty Waste Solutions Inc
TSDF EPA ID:	CAD008364432
Trans Name:	Rho Chem LLC
TSDF Alt EPA ID:	Not reported
TSDF Alt Name:	Not reported
Waste Code Description:	331 - Off-specification, aged, or surplus organics
RCRA Code:	D001
Meth Code:	H141 - Storage, Bulking, And/Or Transfer Off Site--No Treatment/Reovery (H010-H129) Or (H131-H135)
Quantity Tons:	0.001
Waste Quantity:	2
Quantity Unit:	P
Additional Code 1:	Not reported
Additional Code 2:	Not reported
Additional Code 3:	Not reported
Additional Code 4:	Not reported
Additional Code 5:	Not reported
Shipment Date:	6/27/2020
Creation Date:	7/9/2020
Receipt Date:	7/2/2020
Manifest ID:	014361808FLE
Trans EPA ID:	MNS000110924
Trans Name:	Stericycle Specialty Waste Solutions Inc
Trans 2 EPA ID:	MNS000110924
Trans 2 Name:	Stericycle Specialty Waste Solutions Inc
TSDF EPA ID:	CAD008364432
Trans Name:	Rho Chem LLC
TSDF Alt EPA ID:	Not reported
TSDF Alt Name:	Not reported
Waste Code Description:	331 - Off-specification, aged, or surplus organics
RCRA Code:	Not reported
Meth Code:	H141 - Storage, Bulking, And/Or Transfer Off Site--No Treatment/Reovery (H010-H129) Or (H131-H135)
Quantity Tons:	0.002
Waste Quantity:	4
Quantity Unit:	P
Additional Code 1:	Not reported
Additional Code 2:	Not reported
Additional Code 3:	Not reported
Additional Code 4:	Not reported
Additional Code 5:	Not reported

DOLLAR TREE #04575 (Continued) **S117310765**

Shipment Date:	6/27/2020
Creation Date:	7/9/2020
Receipt Date:	7/2/2020
Manifest ID:	014361808FLE
Trans EPA ID:	MNS000110924
Trans Name:	Stericycle Specialty Waste Solutions Inc
Trans 2 EPA ID:	MNS000110924
Trans 2 Name:	Stericycle Specialty Waste Solutions Inc
TSDF EPA ID:	CAD008364432
Trans Name:	Rho Chem LLC
TSDF Alt EPA ID:	Not reported
TSDF Alt Name:	Not reported
Waste Code Description:	214 - Unspecified solvent mixture
RCRA Code:	D001,D035
Meth Code:	H141 - Storage, Bulking, And/Or Transfer Off Site--No Treatment/Reovery (H010-H129) Or (H131-H135)
Quantity Tons:	0.0015
Waste Quantity:	3
Quantity Unit:	P
Additional Code 1:	Not reported
Additional Code 2:	Not reported
Additional Code 3:	Not reported
Additional Code 4:	Not reported
Additional Code 5:	Not reported

Shipment Date:	6/27/2020
Creation Date:	7/9/2020
Receipt Date:	7/2/2020
Manifest ID:	014361808FLE
Trans EPA ID:	MNS000110924
Trans Name:	Stericycle Specialty Waste Solutions Inc
Trans 2 EPA ID:	MNS000110924
Trans 2 Name:	Stericycle Specialty Waste Solutions Inc
TSDF EPA ID:	CAD008364432
Trans Name:	Rho Chem LLC
TSDF Alt EPA ID:	Not reported
TSDF Alt Name:	Not reported
Waste Code Description:	331 - Off-specification, aged, or surplus organics
RCRA Code:	Not reported
Meth Code:	H141 - Storage, Bulking, And/Or Transfer Off Site--No Treatment/Reovery (H010-H129) Or (H131-H135)
Quantity Tons:	0.036
Waste Quantity:	72
Quantity Unit:	P
Additional Code 1:	Not reported
Additional Code 2:	Not reported
Additional Code 3:	Not reported
Additional Code 4:	Not reported
Additional Code 5:	Not reported

Shipment Date:	2/18/2020
Creation Date:	2/28/2020
Receipt Date:	2/27/2020
Manifest ID:	014362772FLE
Trans EPA ID:	MNS000110924
Trans Name:	Stericycle Specialty Waste Solutions Inc
Trans 2 EPA ID:	Not reported

DOLLAR TREE #04575 (Continued) **S117310765**

Trans 2 Name:	Not reported
TSDF EPA ID:	CAD008364432
Trans Name:	Rho Chem LLC
TSDF Alt EPA ID:	Not reported
TSDF Alt Name:	Not reported
Waste Code Description:	331 - Off-specification, aged, or surplus organics
RCRA Code:	D001
Meth Code:	H141 - Storage, Bulking, And/Or Transfer Off Site--No Treatment/Reovery (H010-H129) Or (H131-H135)
Quantity Tons:	0.0005
Waste Quantity:	1
Quantity Unit:	P
Additional Code 1:	Not reported
Additional Code 2:	Not reported
Additional Code 3:	Not reported
Additional Code 4:	Not reported
Additional Code 5:	Not reported
Shipment Date:	2/18/2020
Creation Date:	2/28/2020
Receipt Date:	2/27/2020
Manifest ID:	014362772FLE
Trans EPA ID:	MNS000110924
Trans Name:	Stericycle Specialty Waste Solutions Inc
Trans 2 EPA ID:	Not reported
Trans 2 Name:	Not reported
TSDF EPA ID:	CAD008364432
Trans Name:	Rho Chem LLC
TSDF Alt EPA ID:	Not reported
TSDF Alt Name:	Not reported
Waste Code Description:	214 - Unspecified solvent mixture
RCRA Code:	D001,D035
Meth Code:	H141 - Storage, Bulking, And/Or Transfer Off Site--No Treatment/Reovery (H010-H129) Or (H131-H135)
Quantity Tons:	0.002
Waste Quantity:	4
Quantity Unit:	P
Additional Code 1:	Not reported
Additional Code 2:	Not reported
Additional Code 3:	Not reported
Additional Code 4:	Not reported
Additional Code 5:	Not reported
Shipment Date:	2/18/2020
Creation Date:	3/30/2020
Receipt Date:	2/27/2020
Manifest ID:	014362773FLE
Trans EPA ID:	MNS000110924
Trans Name:	STERICYCLE SPECIALTY WASTE SOLUTIONS INC
Trans 2 EPA ID:	CAR000175422
Trans 2 Name:	WORLDWIDE RECOVERY SYSTEM INC
TSDF EPA ID:	AZR000515924
Trans Name:	YUMA YES WASTE TRANSFER FACILITY
TSDF Alt EPA ID:	Not reported
TSDF Alt Name:	Not reported
Waste Code Description:	331 - Off-specification, aged, or surplus organics
RCRA Code:	Not reported

DOLLAR TREE #04575 (Continued) **S117310765**

Meth Code:	H141 - Storage, Bulking, And/Or Transfer Off Site--No Treatment/Reovery (H010-H129) Or (H131-H135)
Quantity Tons:	0.002
Waste Quantity:	4
Quantity Unit:	P
Additional Code 1:	Not reported
Additional Code 2:	Not reported
Additional Code 3:	Not reported
Additional Code 4:	Not reported
Additional Code 5:	Not reported
Shipment Date:	2/18/2020
Creation Date:	3/30/2020
Receipt Date:	2/27/2020
Manifest ID:	014362773FLE
Trans EPA ID:	MNS000110924
Trans Name:	STERICYCLE SPECIALTY WASTE SOLUTIONS INC
Trans 2 EPA ID:	CAR000175422
Trans 2 Name:	WORLDWIDE RECOVERY SYSTEM INC
TSDF EPA ID:	AZR000515924
Trans Name:	YUMA YES WASTE TRANSFER FACILITY
TSDF Alt EPA ID:	Not reported
TSDF Alt Name:	Not reported
Waste Code Description:	331 - Off-specification, aged, or surplus organics
RCRA Code:	Not reported
Meth Code:	H141 - Storage, Bulking, And/Or Transfer Off Site--No Treatment/Reovery (H010-H129) Or (H131-H135)
Quantity Tons:	0.005
Waste Quantity:	10
Quantity Unit:	P
Additional Code 1:	Not reported
Additional Code 2:	Not reported
Additional Code 3:	Not reported
Additional Code 4:	Not reported
Additional Code 5:	Not reported
Shipment Date:	10/21/2020
Creation Date:	11/10/2020
Receipt Date:	11/6/2020
Manifest ID:	015102002FLE
Trans EPA ID:	MNS000110924
Trans Name:	Stericycle Specialty Waste Solutions Inc
Trans 2 EPA ID:	Not reported
Trans 2 Name:	Not reported
TSDF EPA ID:	CAD008364432
Trans Name:	Rho Chem LLC
TSDF Alt EPA ID:	Not reported
TSDF Alt Name:	Not reported
Waste Code Description:	331 - Off-specification, aged, or surplus organics
RCRA Code:	Not reported
Meth Code:	H141 - Storage, Bulking, And/Or Transfer Off Site--No Treatment/Reovery (H010-H129) Or (H131-H135)
Quantity Tons:	0.009
Waste Quantity:	18
Quantity Unit:	P
Additional Code 1:	Not reported
Additional Code 2:	Not reported

DOLLAR TREE #04575 (Continued) **S117310765**

Additional Code 3:	Not reported
Additional Code 4:	Not reported
Additional Code 5:	Not reported
Shipment Date:	10/21/2020
Creation Date:	11/10/2020
Receipt Date:	11/6/2020
Manifest ID:	015102002FLE
Trans EPA ID:	MNS000110924
Trans Name:	Stericycle Specialty Waste Solutions Inc
Trans 2 EPA ID:	Not reported
Trans 2 Name:	Not reported
TSDF EPA ID:	CAD008364432
Trans Name:	Rho Chem LLC
TSDF Alt EPA ID:	Not reported
TSDF Alt Name:	Not reported
Waste Code Description:	331 - Off-specification, aged, or surplus organics
RCRA Code:	Not reported
Meth Code:	H141 - Storage, Bulking, And/Or Transfer Off Site--No Treatment/Reovery (H010-H129) Or (H131-H135)
Quantity Tons:	0.007
Waste Quantity:	14
Quantity Unit:	P
Additional Code 1:	Not reported
Additional Code 2:	Not reported
Additional Code 3:	Not reported
Additional Code 4:	Not reported
Additional Code 5:	Not reported

Detail Two:

Year:	2020
EM Manifest ID:	b7f072ec-38dd-4796-9cc9-75339ad1d11c
Shipment Date:	6/27/2020
Receipt Date:	7/2/2020
Manifest Number:	014361808FLE
Generator EPA ID:	CAL000378449
Name:	DOLLAR TREE
Address:	11837 ARTESIA BLVD
Address 2:	Not reported
City:	ARTESIA
Zip:	90701-4002
Telephone:	877-577-2669
Contact:	Not reported
Contact Telephone:	323-776-6233
Transporter 1 EPA ID:	MNS000110924
Transporter 1 Emergency Number:	Not reported
Transporter 2 EPA ID:	MNS000110924
Transporter 2 Emergency Number:	Not reported
TSDF EPA ID:	CAD008364432
TSDF Name:	Rho Chem LLC
TSDF Address 1:	425 Isis Ave.
TSDF Address 2:	Not reported
TSDF City:	Inglewood
TSDF Zip:	90301
TSDF Telephone:	Not reported

Federal:

DOLLAR TREE #04575 (Continued) **S117310765**

Year: 2020
EM Manifest ID: b7f072ec-38dd-4796-9cc9-75339ad1d11c
Generator EPA ID: CAL000378449
Shipment Date: 2020-06-27
Manifest Number: 014361808FLE
Line Number: 1
Method Code: H141
Quantity Tons: 0.00100
Quantity Waste: 2.000000
Quantity Unit: P
Number of Containers: 1
Type of Container: Fiber or plastic boxes, cartons, cases
Quantity Type: Pounds
Federal Code: D001

Year: 2020
EM Manifest ID: b7f072ec-38dd-4796-9cc9-75339ad1d11c
Generator EPA ID: CAL000378449
Shipment Date: 2020-06-27
Manifest Number: 014361808FLE
Line Number: 2
Method Code: H141
Quantity Tons: 0.00150
Quantity Waste: 3.000000
Quantity Unit: P
Number of Containers: 1
Type of Container: Fiber or plastic boxes, cartons, cases
Quantity Type: Pounds
Federal Code: D001

Year: 2020
EM Manifest ID: b7f072ec-38dd-4796-9cc9-75339ad1d11c
Generator EPA ID: CAL000378449
Shipment Date: 2020-06-27
Manifest Number: 014361808FLE
Line Number: 2
Method Code: H141
Quantity Tons: 0.00150
Quantity Waste: 3.000000
Quantity Unit: P
Number of Containers: 1
Type of Container: Fiber or plastic boxes, cartons, cases
Quantity Type: Pounds
Federal Code: D035

State:
Year: 2020
EM Manifest ID: b7f072ec-38dd-4796-9cc9-75339ad1d11c
Generator EPA ID: CAL000378449
Shipment Date: 2020-06-27
Manifest Number: 014361808FLE
Line Number: 1
Method Code: H141
Quantity Tons: 0.00100
Quantity Waste: 2.000000
Quantity Unit: P
Number of Containers: 1

DOLLAR TREE #04575 (Continued) **S117310765**

Type of Container:	Fiber or plastic boxes, cartons, cases
Quantity Type:	Pounds
State Code:	331

Year:	2020
EM Manifest ID:	b7f072ec-38dd-4796-9cc9-75339ad1d11c
Generator EPA ID:	CAL000378449
Shipment Date:	2020-06-27
Manifest Number:	014361808FLE
Line Number:	2
Method Code:	H141
Quantity Tons:	0.00150
Quantity Waste:	3.000000
Quantity Unit:	P
Number of Containers:	1
Type of Container:	Fiber or plastic boxes, cartons, cases
Quantity Type:	Pounds
State Code:	214

Year:	2020
EM Manifest ID:	b7f072ec-38dd-4796-9cc9-75339ad1d11c
Generator EPA ID:	CAL000378449
Shipment Date:	2020-06-27
Manifest Number:	014361808FLE
Line Number:	3
Method Code:	H141
Quantity Tons:	0.03600
Quantity Waste:	72.000000
Quantity Unit:	P
Number of Containers:	1
Type of Container:	Fiberboard or plastic drums, barrels, kegs
Quantity Type:	Pounds
State Code:	331

Year:	2020
EM Manifest ID:	b7f072ec-38dd-4796-9cc9-75339ad1d11c
Generator EPA ID:	CAL000378449
Shipment Date:	2020-06-27
Manifest Number:	014361808FLE
Line Number:	4
Method Code:	H141
Quantity Tons:	0.00200
Quantity Waste:	4.000000
Quantity Unit:	P
Number of Containers:	1
Type of Container:	Fiber or plastic boxes, cartons, cases
Quantity Type:	Pounds
State Code:	331

Year:	2020
EM Manifest ID:	1140222
Shipment Date:	2/18/2020
Receipt Date:	2/27/2020
Manifest Number:	014362773FLE
Generator EPA ID:	CAL000378449
Name:	DOLLAR TREE #04575

DOLLAR TREE #04575 (Continued) **S117310765**

Address:	11837 ARTESIA BLVD
Address 2:	Not reported
City:	ARTESIA
Zip:	90701-4002
Telephone:	877-577-2669
Contact:	Not reported
Contact Telephone:	757-321-5761
Transporter 1 EPA ID:	MNS000110924
Transporter 1 Emergency Number:	Not reported
Transporter 2 EPA ID:	CAR000175422
Transporter 2 Emergency Number:	Not reported
TSDF EPA ID:	AZR000515924
TSDF Name:	YUMA YES WASTE TRANSFER FACILITY
TSDF Address 1:	2730 E 13TH ST
TSDF Address 2:	Not reported
TSDF City:	YUMA
TSDF Zip:	85365-1901
TSDF Telephone:	Not reported

State:

Year:	2020
EM Manifest ID:	1140222
Generator EPA ID:	CAL000378449
Shipment Date:	2020-02-18
Manifest Number:	014362773FLE
Line Number:	1
Method Code:	H141
Quantity Tons:	0.00500
Quantity Waste:	10.000000
Quantity Unit:	P
Number of Containers:	1
Type of Container:	Fiber or plastic boxes, cartons, cases
Quantity Type:	Pounds
State Code:	331

Year:	2020
EM Manifest ID:	1140222
Generator EPA ID:	CAL000378449
Shipment Date:	2020-02-18
Manifest Number:	014362773FLE
Line Number:	2
Method Code:	H141
Quantity Tons:	0.00200
Quantity Waste:	4.000000
Quantity Unit:	P
Number of Containers:	1
Type of Container:	Fiber or plastic boxes, cartons, cases
Quantity Type:	Pounds
State Code:	331

Detail Two:

Year:	2019
EM Manifest ID:	76d28b68-0392-41b1-9c1d-23e12f44b439
Shipment Date:	5/9/2019
Receipt Date:	5/17/2019
Manifest Number:	013056824FLE

DOLLAR TREE #04575 (Continued) **S117310765**

Generator EPA ID:	CAL000378449
Name:	DOLLAR TREE #4575
Address:	11837 ARTESIA BLVD
Address 2:	Not reported
City:	ARTESIA
Zip:	90701-4002
Telephone:	877-577-2669
Contact:	Not reported
Contact Telephone:	562-865-4170
Transporter 1 EPA ID:	MNS000110924
Transporter 1 Emergency Number:	Not reported
Transporter 2 EPA ID:	CAR000175422
Transporter 2 Emergency Number:	Not reported
TSDF EPA ID:	AZR000515924
TSDF Name:	YUMA YES WASTE TRANSFER FACILITY
TSDF Address 1:	2730 E 13TH ST
TSDF Address 2:	Not reported
TSDF City:	YUMA
TSDF Zip:	85365-1901
TSDF Telephone:	Not reported

State:

Year:	2019
EM Manifest ID:	76d28b68-0392-41b1-9c1d-23e12f44b439
Generator EPA ID:	CAL000378449
Shipment Date:	2019-05-09
Manifest Number:	013056824FLE
Line Number:	1
Method Code:	H141
Quantity Tons:	0.02650
Quantity Waste:	53.000000
Quantity Unit:	P
Number of Containers:	1
Type of Container:	Fiberboard or plastic drums, barrels, kegs
Quantity Type:	Pounds
State Code:	331

Year:	2019
EM Manifest ID:	18186
Shipment Date:	10/16/2019
Receipt Date:	10/25/2019
Manifest Number:	013994501FLE
Generator EPA ID:	CAL000378449
Name:	DOLLAR TREE #4575
Address:	11837 ARTESIA BLVD
Address 2:	Not reported
City:	ARTESIA
Zip:	90701-4002
Telephone:	877-577-2669
Contact:	Not reported
Contact Telephone:	562-865-4170
Transporter 1 EPA ID:	MNS000110924
Transporter 1 Emergency Number:	Not reported
Transporter 2 EPA ID:	CAR000175422
Transporter 2 Emergency Number:	Not reported
TSDF EPA ID:	AZR000515924
TSDF Name:	YUMA YES WASTE TRANSFER FACILITY

DOLLAR TREE #04575 (Continued) **S117310765**

TSDF Address 1:	2730 E 13TH ST
TSDF Address 2:	Not reported
TSDF City:	YUMA
TSDF Zip:	85365-1901
TSDF Telephone:	Not reported

State:

Year:	2019
EM Manifest ID:	18186
Generator EPA ID:	CAL000378449
Shipment Date:	2019-10-16
Manifest Number:	013994501FLE
Line Number:	1
Method Code:	H141
Quantity Tons:	0.02500
Quantity Waste:	50.000000
Quantity Unit:	P
Number of Containers:	1
Type of Container:	Fiberboard or plastic drums, barrels, kegs
Quantity Type:	Pounds
State Code:	331

Year:	2019
EM Manifest ID:	269762
Shipment Date:	1/14/2019
Receipt Date:	2/7/2019
Manifest Number:	012439350FLE
Generator EPA ID:	CAL000378449
Name:	DOLLAR TREE
Address:	11837 ARTESIA BLVD
Address 2:	Not reported
City:	ARTESIA
Zip:	90701-4002
Telephone:	877-577-2669
Contact:	Not reported
Contact Telephone:	775-575-2760
Transporter 1 EPA ID:	MNS000110924
Transporter 1 Emergency Number:	Not reported
Transporter 2 EPA ID:	MNS000110924
Transporter 2 Emergency Number:	Not reported
TSDF EPA ID:	NVD980895338
TSDF Name:	21st Century Environmental Management of Nevada, LLC
TSDF Address 1:	2095 Newlands Drive East
TSDF Address 2:	Not reported
TSDF City:	Fernley
TSDF Zip:	89408
TSDF Telephone:	Not reported

Federal:

Year:	2019
EM Manifest ID:	269762
Generator EPA ID:	CAL000378449
Shipment Date:	2019-01-14
Manifest Number:	012439350FLE
Line Number:	1
Method Code:	H141
Quantity Tons:	0.00350

DOLLAR TREE #04575 (Continued) **S117310765**

Quantity Waste:	7.000000
Quantity Unit:	P
Number of Containers:	1
Type of Container:	Fiber or plastic boxes, cartons, cases
Quantity Type:	Pounds
Federal Code:	D001

Year:	2019
EM Manifest ID:	269762
Generator EPA ID:	CAL000378449
Shipment Date:	2019-01-14
Manifest Number:	012439350FLE
Line Number:	2
Method Code:	H141
Quantity Tons:	0.00400
Quantity Waste:	8.000000
Quantity Unit:	P
Number of Containers:	1
Type of Container:	Fiber or plastic boxes, cartons, cases
Quantity Type:	Pounds
Federal Code:	D001

Year:	2019
EM Manifest ID:	269762
Generator EPA ID:	CAL000378449
Shipment Date:	2019-01-14
Manifest Number:	012439350FLE
Line Number:	2
Method Code:	H141
Quantity Tons:	0.00400
Quantity Waste:	8.000000
Quantity Unit:	P
Number of Containers:	1
Type of Container:	Fiber or plastic boxes, cartons, cases
Quantity Type:	Pounds
Federal Code:	D035

State:

Year:	2019
EM Manifest ID:	269762
Generator EPA ID:	CAL000378449
Shipment Date:	2019-01-14
Manifest Number:	012439350FLE
Line Number:	1
Method Code:	H141
Quantity Tons:	0.00350
Quantity Waste:	7.000000
Quantity Unit:	P
Number of Containers:	1
Type of Container:	Fiber or plastic boxes, cartons, cases
Quantity Type:	Pounds
State Code:	331

Year:	2019
EM Manifest ID:	269762
Generator EPA ID:	CAL000378449
Shipment Date:	2019-01-14

DOLLAR TREE #04575 (Continued) **S117310765**

Manifest Number:	012439350FLE
Line Number:	2
Method Code:	H141
Quantity Tons:	0.00400
Quantity Waste:	8.000000
Quantity Unit:	P
Number of Containers:	1
Type of Container:	Fiber or plastic boxes, cartons, cases
Quantity Type:	Pounds
State Code:	214

Year:	2019
EM Manifest ID:	252857
Shipment Date:	1/14/2019
Receipt Date:	1/23/2019
Manifest Number:	012439351FLE
Generator EPA ID:	CAL000378449
Name:	DOLLAR TREE #04575
Address:	11837 ARTESIA BLVD
Address 2:	Not reported
City:	ARTESIA
Zip:	90701-4002
Telephone:	877-577-2669
Contact:	Not reported
Contact Telephone:	562-865-4170
Transporter 1 EPA ID:	MNS000110924
Transporter 1 Emergency Number:	Not reported
Transporter 2 EPA ID:	CAR000175422
Transporter 2 Emergency Number:	Not reported
TSDF EPA ID:	AZR000515924
TSDF Name:	YUMA YES WASTE TRANSFER FACILITY
TSDF Address 1:	2730 E 13TH ST
TSDF Address 2:	Not reported
TSDF City:	YUMA
TSDF Zip:	85365-1901
TSDF Telephone:	Not reported

State:

Year:	2019
EM Manifest ID:	252857
Generator EPA ID:	CAL000378449
Shipment Date:	2019-01-14
Manifest Number:	012439351FLE
Line Number:	1
Method Code:	H141
Quantity Tons:	0.01850
Quantity Waste:	37.000000
Quantity Unit:	P
Number of Containers:	1
Type of Container:	Fiber or plastic boxes, cartons, cases
Quantity Type:	Pounds
State Code:	331

Year:	2019
EM Manifest ID:	252857
Generator EPA ID:	CAL000378449
Shipment Date:	2019-01-14

DOLLAR TREE #04575 (Continued) **S117310765**

Manifest Number:	012439351FLE
Line Number:	2
Method Code:	H141
Quantity Tons:	0.00900
Quantity Waste:	18.000000
Quantity Unit:	P
Number of Containers:	1
Type of Container:	Fiber or plastic boxes, cartons, cases
Quantity Type:	Pounds
State Code:	331

Detail Two:

Year:	2018
EM Manifest ID:	010800776FLE20170920_D_1
Shipment Date:	9/20/2017
Receipt Date:	9/26/2017
Manifest Number:	010800776FLE
Generator EPA ID:	CAL000378449
Name:	DOLLAR TREE #4575
Address:	Not reported
Address 2:	Not reported
City:	Not reported
Zip:	Not reported
Telephone:	Not reported
Contact:	Not reported
Contact Telephone:	Not reported
Transporter 1 EPA ID:	MNS000110924
Transporter 1 Emergency Number:	Not reported
Transporter 2 EPA ID:	CAR000217000
Transporter 2 Emergency Number:	Not reported
TSDF EPA ID:	CAD008364432
TSDF Name:	RHO CHEM LLC
TSDF Address 1:	Not reported
TSDF Address 2:	Not reported
TSDF City:	Not reported
TSDF Zip:	Not reported
TSDF Telephone:	Not reported

Federal:

Year:	2018
EM Manifest ID:	010800776FLE20170920_D_1
Generator EPA ID:	CAL000378449
Shipment Date:	2017-09-20
Manifest Number:	010800776FLE
Line Number:	1
Method Code:	H141
Quantity Tons:	0.00050
Quantity Waste:	1.000000
Quantity Unit:	P
Number of Containers:	1
Type of Container:	NULL
Quantity Type:	NULL
Federal Code:	D001

Year:	2018
EM Manifest ID:	010800776FLE20170920_D_1

DOLLAR TREE #04575 (Continued) **S117310765**

Generator EPA ID:	CAL000378449
Shipment Date:	2017-09-20
Manifest Number:	010800776FLE
Line Number:	1
Method Code:	H141
Quantity Tons:	0.00050
Quantity Waste:	1.000000
Quantity Unit:	P
Number of Containers:	1
Type of Container:	NULL
Quantity Type:	NULL
Federal Code:	D035

State:

Year:	2018
EM Manifest ID:	010800776FLE20170920_D_1
Generator EPA ID:	CAL000378449
Shipment Date:	2017-09-20
Manifest Number:	010800776FLE
Line Number:	1
Method Code:	H141
Quantity Tons:	0.00050
Quantity Waste:	1.000000
Quantity Unit:	P
Number of Containers:	1
Type of Container:	NULL
Quantity Type:	NULL
State Code:	214

Year:	2018
EM Manifest ID:	010800776FLE20170920_D_1
Generator EPA ID:	CAL000378449
Shipment Date:	2017-09-20
Manifest Number:	010800776FLE
Line Number:	2
Method Code:	H141
Quantity Tons:	0.01350
Quantity Waste:	27.000000
Quantity Unit:	P
Number of Containers:	1
Type of Container:	NULL
Quantity Type:	NULL
State Code:	331

Year:	2018
EM Manifest ID:	010800776FLE20170920_D_1
Generator EPA ID:	CAL000378449
Shipment Date:	2017-09-20
Manifest Number:	010800776FLE
Line Number:	3
Method Code:	H141
Quantity Tons:	0.00300
Quantity Waste:	6.000000
Quantity Unit:	P
Number of Containers:	1
Type of Container:	NULL
Quantity Type:	NULL

DOLLAR TREE #04575 (Continued) **S117310765**

State Code: 331

Year: 2018
EM Manifest ID: 010203442FLE20170421_D_1
Shipment Date: 4/21/2017
Receipt Date: 4/27/2017
Manifest Number: 010203442FLE
Generator EPA ID: CAL000378449
Name: DOLLAR TREE #4575
Address: Not reported
Address 2: Not reported
City: Not reported
Zip: Not reported
Telephone: Not reported
Contact: Not reported
Contact Telephone: Not reported
Transporter 1 EPA ID: MNS000110924
Transporter 1 Emergency Number: Not reported
Transporter 2 EPA ID: NED986382133
Transporter 2 Emergency Number: Not reported
TSDF EPA ID: CAD008364432
TSDF Name: RHO CHEM LLC
TSDF Address 1: Not reported
TSDF Address 2: Not reported
TSDF City: Not reported
TSDF Zip: Not reported
TSDF Telephone: Not reported

Federal:
Year: 2018
EM Manifest ID: 010203442FLE20170421_D_1
Generator EPA ID: CAL000378449
Shipment Date: 2017-04-21
Manifest Number: 010203442FLE
Line Number: 1
Method Code: H141
Quantity Tons: 0.00150
Quantity Waste: 3.000000
Quantity Unit: P
Number of Containers: 1
Type of Container: NULL
Quantity Type: NULL
Federal Code: D001

Year: 2018
EM Manifest ID: 010203442FLE20170421_D_1
Generator EPA ID: CAL000378449
Shipment Date: 2017-04-21
Manifest Number: 010203442FLE
Line Number: 1
Method Code: H141
Quantity Tons: 0.00150
Quantity Waste: 3.000000
Quantity Unit: P
Number of Containers: 1
Type of Container: NULL
Quantity Type: NULL

DOLLAR TREE #04575 (Continued) **S117310765**

Federal Code: D035

Year: 2018
EM Manifest ID: 010203442FLE20170421_D_1
Generator EPA ID: CAL000378449
Shipment Date: 2017-04-21
Manifest Number: 010203442FLE
Line Number: 2
Method Code: H141
Quantity Tons: 0.00050
Quantity Waste: 1.000000
Quantity Unit: P
Number of Containers: 1
Type of Container: NULL
Quantity Type: NULL
Federal Code: D001

Year: 2018
EM Manifest ID: 010203442FLE20170421_D_1
Generator EPA ID: CAL000378449
Shipment Date: 2017-04-21
Manifest Number: 010203442FLE
Line Number: 3
Method Code: H141
Quantity Tons: 0.00500
Quantity Waste: 10.000000
Quantity Unit: P
Number of Containers: 1
Type of Container: NULL
Quantity Type: NULL
Federal Code: D002

State:
Year: 2018
EM Manifest ID: 010203442FLE20170421_D_1
Generator EPA ID: CAL000378449
Shipment Date: 2017-04-21
Manifest Number: 010203442FLE
Line Number: 1
Method Code: H141
Quantity Tons: 0.00150
Quantity Waste: 3.000000
Quantity Unit: P
Number of Containers: 1
Type of Container: NULL
Quantity Type: NULL
State Code: 214

Year: 2018
EM Manifest ID: 010203442FLE20170421_D_1
Generator EPA ID: CAL000378449
Shipment Date: 2017-04-21
Manifest Number: 010203442FLE
Line Number: 2
Method Code: H141
Quantity Tons: 0.00050
Quantity Waste: 1.000000

DOLLAR TREE #04575 (Continued) **S117310765**

Quantity Unit:	P
Number of Containers:	1
Type of Container:	NULL
Quantity Type:	NULL
State Code:	331

Year:	2018
EM Manifest ID:	010203442FLE20170421_D_1
Generator EPA ID:	CAL000378449
Shipment Date:	2017-04-21
Manifest Number:	010203442FLE
Line Number:	3
Method Code:	H141
Quantity Tons:	0.00500
Quantity Waste:	10.000000
Quantity Unit:	P
Number of Containers:	1
Type of Container:	NULL
Quantity Type:	NULL
State Code:	122

Year:	2018
EM Manifest ID:	010203442FLE20170421_D_1
Generator EPA ID:	CAL000378449
Shipment Date:	2017-04-21
Manifest Number:	010203442FLE
Line Number:	4
Method Code:	H141
Quantity Tons:	0.01100
Quantity Waste:	22.000000
Quantity Unit:	P
Number of Containers:	1
Type of Container:	NULL
Quantity Type:	NULL
State Code:	331

Year:	2018
EM Manifest ID:	010203442FLE20170421_D_1
Generator EPA ID:	CAL000378449
Shipment Date:	2017-04-21
Manifest Number:	010203442FLE
Line Number:	5
Method Code:	H141
Quantity Tons:	0.00900
Quantity Waste:	18.000000
Quantity Unit:	P
Number of Containers:	1
Type of Container:	NULL
Quantity Type:	NULL
State Code:	331

Year:	2018
EM Manifest ID:	010203442FLE20170421_D_1
Generator EPA ID:	CAL000378449
Shipment Date:	2017-04-21
Manifest Number:	010203442FLE
Line Number:	6

DOLLAR TREE #04575 (Continued) **S117310765**

Method Code:	H141
Quantity Tons:	0.00700
Quantity Waste:	14.000000
Quantity Unit:	P
Number of Containers:	2
Type of Container:	NULL
Quantity Type:	NULL
State Code:	181

Year:	2018
EM Manifest ID:	010801545FLE20180115_D_1
Shipment Date:	1/15/2018
Receipt Date:	1/26/2018
Manifest Number:	010801545FLE
Generator EPA ID:	CAL000378449
Name:	DOLLAR TREE #4575
Address:	Not reported
Address 2:	Not reported
City:	Not reported
Zip:	Not reported
Telephone:	Not reported
Contact:	Not reported
Contact Telephone:	Not reported
Transporter 1 EPA ID:	MNS000110924
Transporter 1 Emergency Number:	Not reported
Transporter 2 EPA ID:	CAR000175422
Transporter 2 Emergency Number:	Not reported
TSDF EPA ID:	AZR000515924
TSDF Name:	YUMA YES LLC
TSDF Address 1:	Not reported
TSDF Address 2:	Not reported
TSDF City:	Not reported
TSDF Zip:	Not reported
TSDF Telephone:	Not reported

State:

Year:	2018
EM Manifest ID:	010801545FLE20180115_D_1
Generator EPA ID:	CAL000378449
Shipment Date:	2018-01-15
Manifest Number:	010801545FLE
Line Number:	1
Method Code:	H141
Quantity Tons:	0.00050
Quantity Waste:	1.000000
Quantity Unit:	P
Number of Containers:	1
Type of Container:	NULL
Quantity Type:	NULL
State Code:	331

Year:	2018
EM Manifest ID:	010801545FLE20180115_D_1
Generator EPA ID:	CAL000378449
Shipment Date:	2018-01-15
Manifest Number:	010801545FLE
Line Number:	2

DOLLAR TREE #04575 (Continued) **S117310765**

Method Code:	H141
Quantity Tons:	0.00450
Quantity Waste:	9.000000
Quantity Unit:	P
Number of Containers:	1
Type of Container:	NULL
Quantity Type:	NULL
State Code:	331

Year:	2018
EM Manifest ID:	010801544FLE20180115_D_1
Shipment Date:	1/15/2018
Receipt Date:	1/24/2018
Manifest Number:	010801544FLE
Generator EPA ID:	CAL000378449
Name:	DOLLAR TREE #4575
Address:	Not reported
Address 2:	Not reported
City:	Not reported
Zip:	Not reported
Telephone:	Not reported
Contact:	Not reported
Contact Telephone:	Not reported
Transporter 1 EPA ID:	MNS000110924
Transporter 1 Emergency Number:	Not reported
Transporter 2 EPA ID:	CAR000217554
Transporter 2 Emergency Number:	Not reported
TSDF EPA ID:	CAD008364432
TSDF Name:	RHO CHEM LLC
TSDF Address 1:	Not reported
TSDF Address 2:	Not reported
TSDF City:	Not reported
TSDF Zip:	Not reported
TSDF Telephone:	Not reported

Federal:

Year:	2018
EM Manifest ID:	010801544FLE20180115_D_1
Generator EPA ID:	CAL000378449
Shipment Date:	2018-01-15
Manifest Number:	010801544FLE
Line Number:	1
Method Code:	H141
Quantity Tons:	0.00100
Quantity Waste:	2.000000
Quantity Unit:	P
Number of Containers:	1
Type of Container:	NULL
Quantity Type:	NULL
Federal Code:	D001

Year:	2018
EM Manifest ID:	010801544FLE20180115_D_1
Generator EPA ID:	CAL000378449
Shipment Date:	2018-01-15
Manifest Number:	010801544FLE
Line Number:	1

DOLLAR TREE #04575 (Continued) **S117310765**

Method Code:	H141
Quantity Tons:	0.00100
Quantity Waste:	2.000000
Quantity Unit:	P
Number of Containers:	1
Type of Container:	NULL
Quantity Type:	NULL
Federal Code:	D035

Year:	2018
EM Manifest ID:	010801544FLE20180115_D_1
Generator EPA ID:	CAL000378449
Shipment Date:	2018-01-15
Manifest Number:	010801544FLE
Line Number:	2
Method Code:	H141
Quantity Tons:	0.00400
Quantity Waste:	8.000000
Quantity Unit:	P
Number of Containers:	1
Type of Container:	NULL
Quantity Type:	NULL
Federal Code:	D001

State:

Year:	2018
EM Manifest ID:	010801544FLE20180115_D_1
Generator EPA ID:	CAL000378449
Shipment Date:	2018-01-15
Manifest Number:	010801544FLE
Line Number:	1
Method Code:	H141
Quantity Tons:	0.00100
Quantity Waste:	2.000000
Quantity Unit:	P
Number of Containers:	1
Type of Container:	NULL
Quantity Type:	NULL
State Code:	214

Year:	2018
EM Manifest ID:	010801544FLE20180115_D_1
Generator EPA ID:	CAL000378449
Shipment Date:	2018-01-15
Manifest Number:	010801544FLE
Line Number:	2
Method Code:	H141
Quantity Tons:	0.00400
Quantity Waste:	8.000000
Quantity Unit:	P
Number of Containers:	1
Type of Container:	NULL
Quantity Type:	NULL
State Code:	331

DOLLAR TREE #04575 (Continued) **S117310765**

Additional Info:

Year:	2017
Gen EPA ID:	CAL000378449
Shipment Date:	20170920
Creation Date:	5/30/2018 18:33:59
Receipt Date:	20170926
Manifest ID:	010800776FLE
Trans EPA ID:	MNS000110924
Trans Name:	STERICYCLE SPECIALTY WASTE SOLUTIONS INC
Trans 2 EPA ID:	CAR000217000
Trans 2 Name:	LA CHIQUITA TRUCKING
TSDF EPA ID:	CAD008364432
Trans Name:	RHO CHEM LLC
TSDF Alt EPA ID:	Not reported
TSDF Alt Name:	Not reported
Waste Code Description:	214 - Unspecified solvent mixture
RCRA Code:	D035
Meth Code:	H141 - Storage, Bulking, And/Or Transfer Off Site--No Treatment/Reovery (H010-H129) Or (H131-H135)
Quantity Tons:	0.0005
Waste Quantity:	1
Quantity Unit:	P
Additional Code 1:	D001
Additional Code 2:	Not reported
Additional Code 3:	Not reported
Additional Code 4:	Not reported
Additional Code 5:	Not reported
Shipment Date:	20170920
Creation Date:	5/30/2018 18:33:59
Receipt Date:	20170926
Manifest ID:	010800776FLE
Trans EPA ID:	MNS000110924
Trans Name:	STERICYCLE SPECIALTY WASTE SOLUTIONS INC
Trans 2 EPA ID:	CAR000217000
Trans 2 Name:	LA CHIQUITA TRUCKING
TSDF EPA ID:	CAD008364432
Trans Name:	RHO CHEM LLC
TSDF Alt EPA ID:	Not reported
TSDF Alt Name:	Not reported
Waste Code Description:	331 - Off-specification, aged, or surplus organics
RCRA Code:	Not reported
Meth Code:	H141 - Storage, Bulking, And/Or Transfer Off Site--No Treatment/Reovery (H010-H129) Or (H131-H135)
Quantity Tons:	0.003
Waste Quantity:	6
Quantity Unit:	P
Additional Code 1:	Not reported
Additional Code 2:	Not reported
Additional Code 3:	Not reported
Additional Code 4:	Not reported
Additional Code 5:	Not reported
Shipment Date:	20170920
Creation Date:	5/30/2018 18:33:59
Receipt Date:	20170926

DOLLAR TREE #04575 (Continued) **S117310765**

Manifest ID:	010800776FLE
Trans EPA ID:	MNS000110924
Trans Name:	STERICYCLE SPECIALTY WASTE SOLUTIONS INC
Trans 2 EPA ID:	CAR000217000
Trans 2 Name:	LA CHIQUITA TRUCKING
TSDF EPA ID:	CAD008364432
Trans Name:	RHO CHEM LLC
TSDF Alt EPA ID:	Not reported
TSDF Alt Name:	Not reported
Waste Code Description:	331 - Off-specification, aged, or surplus organics
RCRA Code:	Not reported
Meth Code:	H141 - Storage, Bulking, And/Or Transfer Off Site--No Treatment/Reovery (H010-H129) Or (H131-H135)
Quantity Tons:	0.0135
Waste Quantity:	27
Quantity Unit:	P
Additional Code 1:	Not reported
Additional Code 2:	Not reported
Additional Code 3:	Not reported
Additional Code 4:	Not reported
Additional Code 5:	Not reported
Shipment Date:	20170421
Creation Date:	5/9/2018 18:32:07
Receipt Date:	20170427
Manifest ID:	010203442FLE
Trans EPA ID:	MNS000110924
Trans Name:	STERICYCLE SPECIALTY WASTE SOLUTIONS INC
Trans 2 EPA ID:	NED986382133
Trans 2 Name:	SST
TSDF EPA ID:	CAD008364432
Trans Name:	RHO CHEM LLC
TSDF Alt EPA ID:	Not reported
TSDF Alt Name:	Not reported
Waste Code Description:	331 - Off-specification, aged, or surplus organics
RCRA Code:	Not reported
Meth Code:	H141 - Storage, Bulking, And/Or Transfer Off Site--No Treatment/Reovery (H010-H129) Or (H131-H135)
Quantity Tons:	0.011
Waste Quantity:	22
Quantity Unit:	P
Additional Code 1:	Not reported
Additional Code 2:	Not reported
Additional Code 3:	Not reported
Additional Code 4:	Not reported
Additional Code 5:	Not reported
Shipment Date:	20170421
Creation Date:	Not reported
Receipt Date:	Not reported
Manifest ID:	010203442FLE
Trans EPA ID:	MNS000110924
Trans Name:	STERICYCLE SPECIALTY WASTE SOLUTIONS INC
Trans 2 EPA ID:	NED986382133
Trans 2 Name:	SST
TSDF EPA ID:	CAD008364432
Trans Name:	RHO CHEM LLC

DOLLAR TREE #04575 (Continued) **S117310765**

TSDF Alt EPA ID:	Not reported
TSDF Alt Name:	Not reported
Waste Code Description:	181 - Other inorganic solid waste Organics
RCRA Code:	Not reported
Meth Code:	H141 - Storage, Bulking, And/Or Transfer Off Site--No Treatment/Reovery (H010-H129) Or (H131-H135)
Quantity Tons:	0.007
Waste Quantity:	14
Quantity Unit:	P
Additional Code 1:	Not reported
Additional Code 2:	Not reported
Additional Code 3:	Not reported
Additional Code 4:	Not reported
Additional Code 5:	Not reported
Shipment Date:	20170421
Creation Date:	Not reported
Receipt Date:	Not reported
Manifest ID:	010203442FLE
Trans EPA ID:	MNS000110924
Trans Name:	STERICYCLE SPECIALTY WASTE SOLUTIONS INC
Trans 2 EPA ID:	NED986382133
Trans 2 Name:	SST
TSDF EPA ID:	CAD008364432
Trans Name:	RHO CHEM LLC
TSDF Alt EPA ID:	Not reported
TSDF Alt Name:	Not reported
Waste Code Description:	331 - Off-specification, aged, or surplus organics
RCRA Code:	Not reported
Meth Code:	H141 - Storage, Bulking, And/Or Transfer Off Site--No Treatment/Reovery (H010-H129) Or (H131-H135)
Quantity Tons:	0.009
Waste Quantity:	18
Quantity Unit:	P
Additional Code 1:	Not reported
Additional Code 2:	Not reported
Additional Code 3:	Not reported
Additional Code 4:	Not reported
Additional Code 5:	Not reported
Shipment Date:	20170421
Creation Date:	5/9/2018 18:32:07
Receipt Date:	20170427
Manifest ID:	010203442FLE
Trans EPA ID:	MNS000110924
Trans Name:	STERICYCLE SPECIALTY WASTE SOLUTIONS INC
Trans 2 EPA ID:	NED986382133
Trans 2 Name:	SST
TSDF EPA ID:	CAD008364432
Trans Name:	RHO CHEM LLC
TSDF Alt EPA ID:	Not reported
TSDF Alt Name:	Not reported
Waste Code Description:	122 - Alkaline solution without metals (pH > 12.5
RCRA Code:	D002
Meth Code:	H141 - Storage, Bulking, And/Or Transfer Off Site--No Treatment/Reovery (H010-H129) Or (H131-H135)
Quantity Tons:	0.005

DOLLAR TREE #04575 (Continued) **S117310765**

Waste Quantity:	10
Quantity Unit:	P
Additional Code 1:	Not reported
Additional Code 2:	Not reported
Additional Code 3:	Not reported
Additional Code 4:	Not reported
Additional Code 5:	Not reported
Shipment Date:	20170421
Creation Date:	5/9/2018 18:32:07
Receipt Date:	20170427
Manifest ID:	010203442FLE
Trans EPA ID:	MNS000110924
Trans Name:	STERICYCLE SPECIALTY WASTE SOLUTIONS INC
Trans 2 EPA ID:	NED986382133
Trans 2 Name:	SST
TSDF EPA ID:	CAD008364432
Trans Name:	RHO CHEM LLC
TSDF Alt EPA ID:	Not reported
TSDF Alt Name:	Not reported
Waste Code Description:	331 - Off-specification, aged, or surplus organics
RCRA Code:	D001
Meth Code:	H141 - Storage, Bulking, And/Or Transfer Off Site--No Treatment/Reovery (H010-H129) Or (H131-H135)
Quantity Tons:	0.0005
Waste Quantity:	1
Quantity Unit:	P
Additional Code 1:	Not reported
Additional Code 2:	Not reported
Additional Code 3:	Not reported
Additional Code 4:	Not reported
Additional Code 5:	Not reported
Shipment Date:	20170421
Creation Date:	5/9/2018 18:32:07
Receipt Date:	20170427
Manifest ID:	010203442FLE
Trans EPA ID:	MNS000110924
Trans Name:	STERICYCLE SPECIALTY WASTE SOLUTIONS INC
Trans 2 EPA ID:	NED986382133
Trans 2 Name:	SST
TSDF EPA ID:	CAD008364432
Trans Name:	RHO CHEM LLC
TSDF Alt EPA ID:	Not reported
TSDF Alt Name:	Not reported
Waste Code Description:	214 - Unspecified solvent mixture
RCRA Code:	D035
Meth Code:	H141 - Storage, Bulking, And/Or Transfer Off Site--No Treatment/Reovery (H010-H129) Or (H131-H135)
Quantity Tons:	0.0015
Waste Quantity:	3
Quantity Unit:	P
Additional Code 1:	D001
Additional Code 2:	Not reported
Additional Code 3:	Not reported
Additional Code 4:	Not reported
Additional Code 5:	Not reported

DOLLAR TREE #04575 (Continued) **S117310765**

Additional Info:

Year:	2016
Gen EPA ID:	CAL000378449
Shipment Date:	20150718
Creation Date:	Not reported
Receipt Date:	Not reported
Manifest ID:	008507013FLE
Trans EPA ID:	MNS000110924
Trans Name:	STERICYCLE SPECIALTY WASTE SOLUTIONS INC
Trans 2 EPA ID:	CAD983649880
Trans 2 Name:	PSC ENVIRONMENTAL SERVICES LP
TSDF EPA ID:	CAD008364432
Trans Name:	RHO CHEM LLC
TSDF Alt EPA ID:	Not reported
TSDF Alt Name:	Not reported
Waste Code Description:	- Not reported
RCRA Code:	Not reported
Meth Code:	H141 - Storage, Bulking, And/Or Transfer Off Site--No Treatment/Reovery (H010-H129) Or (H131-H135)
Quantity Tons:	0.003
Waste Quantity:	6
Quantity Unit:	P
Additional Code 1:	Not reported
Additional Code 2:	Not reported
Additional Code 3:	Not reported
Additional Code 4:	Not reported
Additional Code 5:	Not reported
Shipment Date:	20150718
Creation Date:	9/25/2015 22:15:23
Receipt Date:	20150724
Manifest ID:	008507013FLE
Trans EPA ID:	MNS000110924
Trans Name:	STERICYCLE SPECIALTY WASTE SOLUTIONS INC
Trans 2 EPA ID:	CAD983649880
Trans 2 Name:	PSC ENVIRONMENTAL SERVICES LP
TSDF EPA ID:	CAD008364432
Trans Name:	RHO CHEM LLC
TSDF Alt EPA ID:	Not reported
TSDF Alt Name:	Not reported
Waste Code Description:	214 - Unspecified solvent mixture
RCRA Code:	D035
Meth Code:	H141 - Storage, Bulking, And/Or Transfer Off Site--No Treatment/Reovery (H010-H129) Or (H131-H135)
Quantity Tons:	0.0075
Waste Quantity:	15
Quantity Unit:	P
Additional Code 1:	D001
Additional Code 2:	Not reported
Additional Code 3:	Not reported
Additional Code 4:	Not reported
Additional Code 5:	Not reported
Shipment Date:	20150718
Creation Date:	9/25/2015 22:15:23
Receipt Date:	20150724

DOLLAR TREE #04575 (Continued) **S117310765**

Manifest ID:	008507013FLE
Trans EPA ID:	MNS000110924
Trans Name:	STERICYCLE SPECIALTY WASTE SOLUTIONS INC
Trans 2 EPA ID:	CAD983649880
Trans 2 Name:	PSC ENVIRONMENTAL SERVICES LP
TSDF EPA ID:	CAD008364432
Trans Name:	RHO CHEM LLC
TSDF Alt EPA ID:	Not reported
TSDF Alt Name:	Not reported
Waste Code Description:	122 - Alkaline solution without metals (pH > 12.5
RCRA Code:	D002
Meth Code:	H141 - Storage, Bulking, And/Or Transfer Off Site--No Treatment/Reovery (H010-H129) Or (H131-H135)
Quantity Tons:	0.0425
Waste Quantity:	85
Quantity Unit:	P
Additional Code 1:	Not reported
Additional Code 2:	Not reported
Additional Code 3:	Not reported
Additional Code 4:	Not reported
Additional Code 5:	Not reported
Shipment Date:	20150718
Creation Date:	9/25/2015 22:15:23
Receipt Date:	20150724
Manifest ID:	008507013FLE
Trans EPA ID:	MNS000110924
Trans Name:	STERICYCLE SPECIALTY WASTE SOLUTIONS INC
Trans 2 EPA ID:	CAD983649880
Trans 2 Name:	PSC ENVIRONMENTAL SERVICES LP
TSDF EPA ID:	CAD008364432
Trans Name:	RHO CHEM LLC
TSDF Alt EPA ID:	Not reported
TSDF Alt Name:	Not reported
Waste Code Description:	214 - Unspecified solvent mixture
RCRA Code:	D001
Meth Code:	H141 - Storage, Bulking, And/Or Transfer Off Site--No Treatment/Reovery (H010-H129) Or (H131-H135)
Quantity Tons:	0.003
Waste Quantity:	6
Quantity Unit:	P
Additional Code 1:	Not reported
Additional Code 2:	Not reported
Additional Code 3:	Not reported
Additional Code 4:	Not reported
Additional Code 5:	Not reported
Shipment Date:	20150718
Creation Date:	Not reported
Receipt Date:	Not reported
Manifest ID:	008507013FLE
Trans EPA ID:	MNS000110924
Trans Name:	STERICYCLE SPECIALTY WASTE SOLUTIONS INC
Trans 2 EPA ID:	CAD983649880
Trans 2 Name:	PSC ENVIRONMENTAL SERVICES LP
TSDF EPA ID:	CAD008364432
Trans Name:	RHO CHEM LLC

DOLLAR TREE #04575 (Continued) **S117310765**

TSDF Alt EPA ID:	Not reported
TSDF Alt Name:	Not reported
Waste Code Description:	141 - Off-specification, aged, or surplus inorganics
RCRA Code:	Not reported
Meth Code:	H141 - Storage, Bulking, And/Or Transfer Off Site--No Treatment/Reovery (H010-H129) Or (H131-H135)
Quantity Tons:	0.0175
Waste Quantity:	35
Quantity Unit:	P
Additional Code 1:	Not reported
Additional Code 2:	Not reported
Additional Code 3:	Not reported
Additional Code 4:	Not reported
Additional Code 5:	Not reported
Shipment Date:	20150718
Creation Date:	9/25/2015 22:15:23
Receipt Date:	20150724
Manifest ID:	008507013FLE
Trans EPA ID:	MNS000110924
Trans Name:	STERICYCLE SPECIALTY WASTE SOLUTIONS INC
Trans 2 EPA ID:	CAD983649880
Trans 2 Name:	PSC ENVIRONMENTAL SERVICES LP
TSDF EPA ID:	CAD008364432
Trans Name:	RHO CHEM LLC
TSDF Alt EPA ID:	Not reported
TSDF Alt Name:	Not reported
Waste Code Description:	791 - Liquids with pH < 2 792 Liquids with pH < 2 with metals
RCRA Code:	D002
Meth Code:	H141 - Storage, Bulking, And/Or Transfer Off Site--No Treatment/Reovery (H010-H129) Or (H131-H135)
Quantity Tons:	0.009
Waste Quantity:	18
Quantity Unit:	P
Additional Code 1:	Not reported
Additional Code 2:	Not reported
Additional Code 3:	Not reported
Additional Code 4:	Not reported
Additional Code 5:	Not reported
Shipment Date:	20150718
Creation Date:	1/20/2016 22:15:50
Receipt Date:	20150821
Manifest ID:	008507012FLE
Trans EPA ID:	MNS000110924
Trans Name:	STERICYCLE SPECIALTY WASTE SOLUTIONS INC
Trans 2 EPA ID:	CAD008364432
Trans 2 Name:	RHO CHEM LLC
TSDF EPA ID:	INR000110197
Trans Name:	STERICYCLE INC
TSDF Alt EPA ID:	Not reported
TSDF Alt Name:	Not reported
Waste Code Description:	- Not reported
RCRA Code:	Not reported
Meth Code:	H141 - Storage, Bulking, And/Or Transfer Off Site--No Treatment/Reovery (H010-H129) Or (H131-H135)
Quantity Tons:	0.0005

DOLLAR TREE #04575 (Continued) **S117310765**

Waste Quantity:	1
Quantity Unit:	P
Additional Code 1:	Not reported
Additional Code 2:	Not reported
Additional Code 3:	Not reported
Additional Code 4:	Not reported
Additional Code 5:	Not reported
Shipment Date:	20150422
Creation Date:	8/21/2015 22:15:28
Receipt Date:	20150428
Manifest ID:	005828168FLE
Trans EPA ID:	MNS000110924
Trans Name:	STERICYCLE SPECIALTY WASTE SOLUTIONS INC
Trans 2 EPA ID:	CAD983649880
Trans 2 Name:	PSC ENVIRONMENTAL SERVICES LP
TSDF EPA ID:	CAD008364432
Trans Name:	RHO CHEM LLC
TSDF Alt EPA ID:	Not reported
TSDF Alt Name:	Not reported
Waste Code Description:	141 - Off-specification, aged, or surplus inorganics
RCRA Code:	Not reported
Meth Code:	H141 - Storage, Bulking, And/Or Transfer Off Site--No Treatment/Reovery (H010-H129) Or (H131-H135)
Quantity Tons:	0.07
Waste Quantity:	140
Quantity Unit:	P
Additional Code 1:	Not reported
Additional Code 2:	Not reported
Additional Code 3:	Not reported
Additional Code 4:	Not reported
Additional Code 5:	Not reported
Shipment Date:	20150422
Creation Date:	8/21/2015 22:15:28
Receipt Date:	20150428
Manifest ID:	005828168FLE
Trans EPA ID:	MNS000110924
Trans Name:	STERICYCLE SPECIALTY WASTE SOLUTIONS INC
Trans 2 EPA ID:	CAD983649880
Trans 2 Name:	PSC ENVIRONMENTAL SERVICES LP
TSDF EPA ID:	CAD008364432
Trans Name:	RHO CHEM LLC
TSDF Alt EPA ID:	Not reported
TSDF Alt Name:	Not reported
Waste Code Description:	214 - Unspecified solvent mixture
RCRA Code:	D035
Meth Code:	H141 - Storage, Bulking, And/Or Transfer Off Site--No Treatment/Reovery (H010-H129) Or (H131-H135)
Quantity Tons:	0.049
Waste Quantity:	98
Quantity Unit:	P
Additional Code 1:	D001
Additional Code 2:	Not reported
Additional Code 3:	Not reported
Additional Code 4:	Not reported
Additional Code 5:	Not reported

DOLLAR TREE #04575 (Continued) **S117310765**

Shipment Date:	20150422
Creation Date:	8/21/2015 22:15:28
Receipt Date:	20150428
Manifest ID:	005828168FLE
Trans EPA ID:	MNS000110924
Trans Name:	STERICYCLE SPECIALTY WASTE SOLUTIONS INC
Trans 2 EPA ID:	CAD983649880
Trans 2 Name:	PSC ENVIRONMENTAL SERVICES LP
TSDF EPA ID:	CAD008364432
Trans Name:	RHO CHEM LLC
TSDF Alt EPA ID:	Not reported
TSDF Alt Name:	Not reported
Waste Code Description:	214 - Unspecified solvent mixture
RCRA Code:	D001
Meth Code:	H141 - Storage, Bulking, And/Or Transfer Off Site--No Treatment/Reovery (H010-H129) Or (H131-H135)
Quantity Tons:	0.025
Waste Quantity:	50
Quantity Unit:	P
Additional Code 1:	Not reported
Additional Code 2:	Not reported
Additional Code 3:	Not reported
Additional Code 4:	Not reported
Additional Code 5:	Not reported

Additional Info:

Year:	2015
Gen EPA ID:	CAL000378449

Shipment Date:	20150718
Creation Date:	1/20/2016 22:15:50
Receipt Date:	20150821
Manifest ID:	008507012FLE
Trans EPA ID:	MNS000110924
Trans Name:	STERICYCLE SPECIALTY WASTE SOLUTIONS INC
Trans 2 EPA ID:	CAD008364432
Trans 2 Name:	RHO CHEM LLC
TSDF EPA ID:	INR000110197
Trans Name:	STERICYCLE INC
TSDF Alt EPA ID:	Not reported
TSDF Alt Name:	Not reported
Waste Code Description:	- Not reported
RCRA Code:	Not reported
Meth Code:	H141 - Storage, Bulking, And/Or Transfer Off Site--No Treatment/Reovery (H010-H129) Or (H131-H135)
Quantity Tons:	0.0005
Waste Quantity:	1
Quantity Unit:	P
Additional Code 1:	Not reported
Additional Code 2:	Not reported
Additional Code 3:	Not reported
Additional Code 4:	Not reported
Additional Code 5:	Not reported

Shipment Date:	20150718
Creation Date:	9/25/2015 22:15:23
Receipt Date:	20150724

DOLLAR TREE #04575 (Continued) **S117310765**

Manifest ID:	008507013FLE
Trans EPA ID:	MNS000110924
Trans Name:	STERICYCLE SPECIALTY WASTE SOLUTIONS INC
Trans 2 EPA ID:	CAD983649880
Trans 2 Name:	PSC ENVIRONMENTAL SERVICES LP
TSDF EPA ID:	CAD008364432
Trans Name:	RHO CHEM LLC
TSDF Alt EPA ID:	Not reported
TSDF Alt Name:	Not reported
Waste Code Description:	214 - Unspecified solvent mixture
RCRA Code:	D001
Meth Code:	H141 - Storage, Bulking, And/Or Transfer Off Site--No Treatment/Reovery (H010-H129) Or (H131-H135)
Quantity Tons:	0.003
Waste Quantity:	6
Quantity Unit:	P
Additional Code 1:	Not reported
Additional Code 2:	Not reported
Additional Code 3:	Not reported
Additional Code 4:	Not reported
Additional Code 5:	Not reported
Shipment Date:	20150718
Creation Date:	9/25/2015 22:15:23
Receipt Date:	20150724
Manifest ID:	008507013FLE
Trans EPA ID:	MNS000110924
Trans Name:	STERICYCLE SPECIALTY WASTE SOLUTIONS INC
Trans 2 EPA ID:	CAD983649880
Trans 2 Name:	PSC ENVIRONMENTAL SERVICES LP
TSDF EPA ID:	CAD008364432
Trans Name:	RHO CHEM LLC
TSDF Alt EPA ID:	Not reported
TSDF Alt Name:	Not reported
Waste Code Description:	122 - Alkaline solution without metals (pH > 12.5
RCRA Code:	D002
Meth Code:	H141 - Storage, Bulking, And/Or Transfer Off Site--No Treatment/Reovery (H010-H129) Or (H131-H135)
Quantity Tons:	0.0425
Waste Quantity:	85
Quantity Unit:	P
Additional Code 1:	Not reported
Additional Code 2:	Not reported
Additional Code 3:	Not reported
Additional Code 4:	Not reported
Additional Code 5:	Not reported
Shipment Date:	20150718
Creation Date:	9/25/2015 22:15:23
Receipt Date:	20150724
Manifest ID:	008507013FLE
Trans EPA ID:	MNS000110924
Trans Name:	STERICYCLE SPECIALTY WASTE SOLUTIONS INC
Trans 2 EPA ID:	CAD983649880
Trans 2 Name:	PSC ENVIRONMENTAL SERVICES LP
TSDF EPA ID:	CAD008364432
Trans Name:	RHO CHEM LLC

DOLLAR TREE #04575 (Continued) **S117310765**

TSDF Alt EPA ID:	Not reported
TSDF Alt Name:	Not reported
Waste Code Description:	214 - Unspecified solvent mixture
RCRA Code:	D035
Meth Code:	H141 - Storage, Bulking, And/Or Transfer Off Site--No Treatment/Reovery (H010-H129) Or (H131-H135)
Quantity Tons:	0.0075
Waste Quantity:	15
Quantity Unit:	P
Additional Code 1:	D001
Additional Code 2:	Not reported
Additional Code 3:	Not reported
Additional Code 4:	Not reported
Additional Code 5:	Not reported
Shipment Date:	20150718
Creation Date:	9/25/2015 22:15:23
Receipt Date:	20150724
Manifest ID:	008507013FLE
Trans EPA ID:	MNS000110924
Trans Name:	STERICYCLE SPECIALTY WASTE SOLUTIONS INC
Trans 2 EPA ID:	CAD983649880
Trans 2 Name:	PSC ENVIRONMENTAL SERVICES LP
TSDF EPA ID:	CAD008364432
Trans Name:	RHO CHEM LLC
TSDF Alt EPA ID:	Not reported
TSDF Alt Name:	Not reported
Waste Code Description:	791 - Liquids with pH < 2 792 Liquids with pH < 2 with metals
RCRA Code:	D002
Meth Code:	H141 - Storage, Bulking, And/Or Transfer Off Site--No Treatment/Reovery (H010-H129) Or (H131-H135)
Quantity Tons:	0.009
Waste Quantity:	18
Quantity Unit:	P
Additional Code 1:	Not reported
Additional Code 2:	Not reported
Additional Code 3:	Not reported
Additional Code 4:	Not reported
Additional Code 5:	Not reported
Shipment Date:	20150718
Creation Date:	Not reported
Receipt Date:	Not reported
Manifest ID:	008507013FLE
Trans EPA ID:	MNS000110924
Trans Name:	STERICYCLE SPECIALTY WASTE SOLUTIONS INC
Trans 2 EPA ID:	CAD983649880
Trans 2 Name:	PSC ENVIRONMENTAL SERVICES LP
TSDF EPA ID:	CAD008364432
Trans Name:	RHO CHEM LLC
TSDF Alt EPA ID:	Not reported
TSDF Alt Name:	Not reported
Waste Code Description:	141 - Off-specification, aged, or surplus inorganics
RCRA Code:	Not reported
Meth Code:	H141 - Storage, Bulking, And/Or Transfer Off Site--No Treatment/Reovery (H010-H129) Or (H131-H135)
Quantity Tons:	0.0175

DOLLAR TREE #04575 (Continued) **S117310765**

Waste Quantity:	35
Quantity Unit:	P
Additional Code 1:	Not reported
Additional Code 2:	Not reported
Additional Code 3:	Not reported
Additional Code 4:	Not reported
Additional Code 5:	Not reported
Shipment Date:	20150718
Creation Date:	Not reported
Receipt Date:	Not reported
Manifest ID:	008507013FLE
Trans EPA ID:	MNS000110924
Trans Name:	STERICYCLE SPECIALTY WASTE SOLUTIONS INC
Trans 2 EPA ID:	CAD983649880
Trans 2 Name:	PSC ENVIRONMENTAL SERVICES LP
TSDF EPA ID:	CAD008364432
Trans Name:	RHO CHEM LLC
TSDF Alt EPA ID:	Not reported
TSDF Alt Name:	Not reported
Waste Code Description:	- Not reported
RCRA Code:	Not reported
Meth Code:	H141 - Storage, Bulking, And/Or Transfer Off Site--No Treatment/Reovery (H010-H129) Or (H131-H135)
Quantity Tons:	0.003
Waste Quantity:	6
Quantity Unit:	P
Additional Code 1:	Not reported
Additional Code 2:	Not reported
Additional Code 3:	Not reported
Additional Code 4:	Not reported
Additional Code 5:	Not reported
Shipment Date:	20150422
Creation Date:	8/21/2015 22:15:28
Receipt Date:	20150428
Manifest ID:	005828168FLE
Trans EPA ID:	MNS000110924
Trans Name:	STERICYCLE SPECIALTY WASTE SOLUTIONS INC
Trans 2 EPA ID:	CAD983649880
Trans 2 Name:	PSC ENVIRONMENTAL SERVICES LP
TSDF EPA ID:	CAD008364432
Trans Name:	RHO CHEM LLC
TSDF Alt EPA ID:	Not reported
TSDF Alt Name:	Not reported
Waste Code Description:	122 - Alkaline solution without metals (pH > 12.5
RCRA Code:	D002
Meth Code:	H141 - Storage, Bulking, And/Or Transfer Off Site--No Treatment/Reovery (H010-H129) Or (H131-H135)
Quantity Tons:	0.06
Waste Quantity:	120
Quantity Unit:	P
Additional Code 1:	Not reported
Additional Code 2:	Not reported
Additional Code 3:	Not reported
Additional Code 4:	Not reported
Additional Code 5:	Not reported

DOLLAR TREE #04575 (Continued) **S117310765**

Shipment Date:	20150422
Creation Date:	8/21/2015 22:15:28
Receipt Date:	20150428
Manifest ID:	005828168FLE
Trans EPA ID:	MNS000110924
Trans Name:	STERICYCLE SPECIALTY WASTE SOLUTIONS INC
Trans 2 EPA ID:	CAD983649880
Trans 2 Name:	PSC ENVIRONMENTAL SERVICES LP
TSDF EPA ID:	CAD008364432
Trans Name:	RHO CHEM LLC
TSDF Alt EPA ID:	Not reported
TSDF Alt Name:	Not reported
Waste Code Description:	214 - Unspecified solvent mixture
RCRA Code:	D001
Meth Code:	H141 - Storage, Bulking, And/Or Transfer Off Site--No Treatment/Reovery (H010-H129) Or (H131-H135)
Quantity Tons:	0.025
Waste Quantity:	50
Quantity Unit:	P
Additional Code 1:	Not reported
Additional Code 2:	Not reported
Additional Code 3:	Not reported
Additional Code 4:	Not reported
Additional Code 5:	Not reported

Shipment Date:	20150422
Creation Date:	8/21/2015 22:15:28
Receipt Date:	20150428
Manifest ID:	005828168FLE
Trans EPA ID:	MNS000110924
Trans Name:	STERICYCLE SPECIALTY WASTE SOLUTIONS INC
Trans 2 EPA ID:	CAD983649880
Trans 2 Name:	PSC ENVIRONMENTAL SERVICES LP
TSDF EPA ID:	CAD008364432
Trans Name:	RHO CHEM LLC
TSDF Alt EPA ID:	Not reported
TSDF Alt Name:	Not reported
Waste Code Description:	214 - Unspecified solvent mixture
RCRA Code:	D035
Meth Code:	H141 - Storage, Bulking, And/Or Transfer Off Site--No Treatment/Reovery (H010-H129) Or (H131-H135)
Quantity Tons:	0.049
Waste Quantity:	98
Quantity Unit:	P
Additional Code 1:	D001
Additional Code 2:	Not reported
Additional Code 3:	Not reported
Additional Code 4:	Not reported
Additional Code 5:	Not reported

Additional Info:

Year:	2014
Gen EPA ID:	CAL000378449

Shipment Date:	20141129
Creation Date:	3/19/2015 22:14:50
Receipt Date:	20141208

DOLLAR TREE #04575 (Continued) **S117310765**

Manifest ID:	007297287FLE
Trans EPA ID:	MNS000110924
Trans Name:	STERICYCLE SPECIALTY WASTE SOLUTIONS INC
Trans 2 EPA ID:	CAD983649880
Trans 2 Name:	PSC ENVIRONMENTAL SERVICES OF POMONA LP
TSDF EPA ID:	CAD008364432
Trans Name:	RHO CHEM LLC
TSDF Alt EPA ID:	Not reported
TSDF Alt Name:	Not reported
Waste Code Description:	141 - Off-specification, aged, or surplus inorganics
RCRA Code:	Not reported
Meth Code:	H141 - Storage, Bulking, And/Or Transfer Off Site--No Treatment/Reovery (H010-H129) Or (H131-H135)
Quantity Tons:	0.065
Waste Quantity:	130
Quantity Unit:	P
Additional Code 1:	Not reported
Additional Code 2:	Not reported
Additional Code 3:	Not reported
Additional Code 4:	Not reported
Additional Code 5:	Not reported
Shipment Date:	20141129
Creation Date:	3/19/2015 22:14:50
Receipt Date:	20141208
Manifest ID:	007297287FLE
Trans EPA ID:	MNS000110924
Trans Name:	STERICYCLE SPECIALTY WASTE SOLUTIONS INC
Trans 2 EPA ID:	CAD983649880
Trans 2 Name:	PSC ENVIRONMENTAL SERVICES OF POMONA LP
TSDF EPA ID:	CAD008364432
Trans Name:	RHO CHEM LLC
TSDF Alt EPA ID:	Not reported
TSDF Alt Name:	Not reported
Waste Code Description:	122 - Alkaline solution without metals (pH > 12.5
RCRA Code:	D002
Meth Code:	H141 - Storage, Bulking, And/Or Transfer Off Site--No Treatment/Reovery (H010-H129) Or (H131-H135)
Quantity Tons:	0.06
Waste Quantity:	120
Quantity Unit:	P
Additional Code 1:	Not reported
Additional Code 2:	Not reported
Additional Code 3:	Not reported
Additional Code 4:	Not reported
Additional Code 5:	Not reported
Shipment Date:	20140818
Creation Date:	2/9/2015 22:15:16
Receipt Date:	20140825
Manifest ID:	005138591FLE
Trans EPA ID:	MNS000110924
Trans Name:	STERICYCLE SPECIALTY WASTE SOLUTIONS INC
Trans 2 EPA ID:	OKD981588791
Trans 2 Name:	TRIAD TRANSPORT INC
TSDF EPA ID:	CAD008364432
Trans Name:	RHO CHEM LLC

DOLLAR TREE #04575 (Continued) **S117310765**

TSDF Alt EPA ID:	Not reported
TSDF Alt Name:	Not reported
Waste Code Description:	791 - Liquids with pH < 2 792 Liquids with pH < 2 with metals
RCRA Code:	D002
Meth Code:	H141 - Storage, Bulking, And/Or Transfer Off Site--No Treatment/Reovery (H010-H129) Or (H131-H135)
Quantity Tons:	0.0045
Waste Quantity:	9
Quantity Unit:	P
Additional Code 1:	Not reported
Additional Code 2:	Not reported
Additional Code 3:	Not reported
Additional Code 4:	Not reported
Additional Code 5:	Not reported
Shipment Date:	20140818
Creation Date:	2/9/2015 22:15:16
Receipt Date:	20140825
Manifest ID:	005138591FLE
Trans EPA ID:	MNS000110924
Trans Name:	STERICYCLE SPECIALTY WASTE SOLUTIONS INC
Trans 2 EPA ID:	OKD981588791
Trans 2 Name:	TRIAD TRANSPORT INC
TSDF EPA ID:	CAD008364432
Trans Name:	RHO CHEM LLC
TSDF Alt EPA ID:	Not reported
TSDF Alt Name:	Not reported
Waste Code Description:	122 - Alkaline solution without metals (pH > 12.5
RCRA Code:	D002
Meth Code:	H141 - Storage, Bulking, And/Or Transfer Off Site--No Treatment/Reovery (H010-H129) Or (H131-H135)
Quantity Tons:	0.015
Waste Quantity:	30
Quantity Unit:	P
Additional Code 1:	Not reported
Additional Code 2:	Not reported
Additional Code 3:	Not reported
Additional Code 4:	Not reported
Additional Code 5:	Not reported
Shipment Date:	20140818
Creation Date:	2/9/2015 22:15:16
Receipt Date:	20140825
Manifest ID:	005138591FLE
Trans EPA ID:	MNS000110924
Trans Name:	STERICYCLE SPECIALTY WASTE SOLUTIONS INC
Trans 2 EPA ID:	OKD981588791
Trans 2 Name:	TRIAD TRANSPORT INC
TSDF EPA ID:	CAD008364432
Trans Name:	RHO CHEM LLC
TSDF Alt EPA ID:	Not reported
TSDF Alt Name:	Not reported
Waste Code Description:	214 - Unspecified solvent mixture
RCRA Code:	D001
Meth Code:	H141 - Storage, Bulking, And/Or Transfer Off Site--No Treatment/Reovery (H010-H129) Or (H131-H135)
Quantity Tons:	0.0005

DOLLAR TREE #04575 (Continued) **S117310765**

Waste Quantity:	1
Quantity Unit:	P
Additional Code 1:	Not reported
Additional Code 2:	Not reported
Additional Code 3:	Not reported
Additional Code 4:	Not reported
Additional Code 5:	Not reported
Shipment Date:	20140818
Creation Date:	2/9/2015 22:15:16
Receipt Date:	20140825
Manifest ID:	005138591FLE
Trans EPA ID:	MNS000110924
Trans Name:	STERICYCLE SPECIALTY WASTE SOLUTIONS INC
Trans 2 EPA ID:	OKD981588791
Trans 2 Name:	TRIAD TRANSPORT INC
TSDF EPA ID:	CAD008364432
Trans Name:	RHO CHEM LLC
TSDF Alt EPA ID:	Not reported
TSDF Alt Name:	Not reported
Waste Code Description:	141 - Off-specification, aged, or surplus inorganics
RCRA Code:	Not reported
Meth Code:	H141 - Storage, Bulking, And/Or Transfer Off Site--No Treatment/Reovery (H010-H129) Or (H131-H135)
Quantity Tons:	0.0855
Waste Quantity:	171
Quantity Unit:	P
Additional Code 1:	Not reported
Additional Code 2:	Not reported
Additional Code 3:	Not reported
Additional Code 4:	Not reported
Additional Code 5:	Not reported
Shipment Date:	20140710
Creation Date:	12/11/2014 22:14:52
Receipt Date:	20140715
Manifest ID:	005138439FLE
Trans EPA ID:	MNS000110924
Trans Name:	STERICYCLE SPECIALTY WASTE SOLUTIONS INC
Trans 2 EPA ID:	OKD981588791
Trans 2 Name:	TRIAD TRANSPORT INC
TSDF EPA ID:	CAD008364432
Trans Name:	RHO CHEM LLC
TSDF Alt EPA ID:	Not reported
TSDF Alt Name:	Not reported
Waste Code Description:	141 - Off-specification, aged, or surplus inorganics
RCRA Code:	Not reported
Meth Code:	H141 - Storage, Bulking, And/Or Transfer Off Site--No Treatment/Reovery (H010-H129) Or (H131-H135)
Quantity Tons:	0.0625
Waste Quantity:	125
Quantity Unit:	P
Additional Code 1:	Not reported
Additional Code 2:	Not reported
Additional Code 3:	Not reported
Additional Code 4:	Not reported
Additional Code 5:	Not reported

DOLLAR TREE #04575 (Continued) **S117310765**

Shipment Date:	20140710
Creation Date:	12/11/2014 22:14:52
Receipt Date:	20140715
Manifest ID:	005138439FLE
Trans EPA ID:	MNS000110924
Trans Name:	STERICYCLE SPECIALTY WASTE SOLUTIONS INC
Trans 2 EPA ID:	OKD981588791
Trans 2 Name:	TRIAD TRANSPORT INC
TSDF EPA ID:	CAD008364432
Trans Name:	RHO CHEM LLC
TSDF Alt EPA ID:	Not reported
TSDF Alt Name:	Not reported
Waste Code Description:	214 - Unspecified solvent mixture
RCRA Code:	D035
Meth Code:	H141 - Storage, Bulking, And/Or Transfer Off Site--No Treatment/Reovery (H010-H129) Or (H131-H135)
Quantity Tons:	0.0015
Waste Quantity:	3
Quantity Unit:	P
Additional Code 1:	D001
Additional Code 2:	Not reported
Additional Code 3:	Not reported
Additional Code 4:	Not reported
Additional Code 5:	Not reported

Shipment Date:	20140710
Creation Date:	12/11/2014 22:14:52
Receipt Date:	20140715
Manifest ID:	005138439FLE
Trans EPA ID:	MNS000110924
Trans Name:	STERICYCLE SPECIALTY WASTE SOLUTIONS INC
Trans 2 EPA ID:	OKD981588791
Trans 2 Name:	TRIAD TRANSPORT INC
TSDF EPA ID:	CAD008364432
Trans Name:	RHO CHEM LLC
TSDF Alt EPA ID:	Not reported
TSDF Alt Name:	Not reported
Waste Code Description:	214 - Unspecified solvent mixture
RCRA Code:	D001
Meth Code:	H141 - Storage, Bulking, And/Or Transfer Off Site--No Treatment/Reovery (H010-H129) Or (H131-H135)
Quantity Tons:	0.0055
Waste Quantity:	11
Quantity Unit:	P
Additional Code 1:	Not reported
Additional Code 2:	Not reported
Additional Code 3:	Not reported
Additional Code 4:	Not reported
Additional Code 5:	Not reported

Shipment Date:	20140710
Creation Date:	12/11/2014 22:14:52
Receipt Date:	20140715
Manifest ID:	005138439FLE
Trans EPA ID:	MNS000110924
Trans Name:	STERICYCLE SPECIALTY WASTE SOLUTIONS INC
Trans 2 EPA ID:	OKD981588791

DOLLAR TREE #04575 (Continued) **S117310765**

Trans 2 Name:	TRIAD TRANSPORT INC
TSDF EPA ID:	CAD008364432
Trans Name:	RHO CHEM LLC
TSDF Alt EPA ID:	Not reported
TSDF Alt Name:	Not reported
Waste Code Description:	122 - Alkaline solution without metals (pH > 12.5
RCRA Code:	D002
Meth Code:	H141 - Storage, Bulking, And/Or Transfer Off Site--No Treatment/Reovery (H010-H129) Or (H131-H135)
Quantity Tons:	0.0215
Waste Quantity:	43
Quantity Unit:	P
Additional Code 1:	Not reported
Additional Code 2:	Not reported
Additional Code 3:	Not reported
Additional Code 4:	Not reported
Additional Code 5:	Not reported

Additional Info:

Year:	2013
Gen EPA ID:	CAL000378449
Shipment Date:	20131125
Creation Date:	4/24/2014 22:15:08
Receipt Date:	20131210
Manifest ID:	006270243FLE
Trans EPA ID:	MNS000110924
Trans Name:	STERICYCLE SPECIALTY WASTE SOLUTIONS INC
Trans 2 EPA ID:	OKD981588791
Trans 2 Name:	TRIAD TRANSPORT INC
TSDF EPA ID:	INR000110197
Trans Name:	STERICYCLE INC
TSDF Alt EPA ID:	Not reported
TSDF Alt Name:	Not reported
Waste Code Description:	561 - Not reported
RCRA Code:	Not reported
Meth Code:	- Not reported
Quantity Tons:	0.025
Waste Quantity:	50
Quantity Unit:	P
Additional Code 1:	Not reported
Additional Code 2:	Not reported
Additional Code 3:	Not reported
Additional Code 4:	Not reported
Additional Code 5:	Not reported
Shipment Date:	20131125
Creation Date:	4/24/2014 22:15:08
Receipt Date:	20131210
Manifest ID:	006270243FLE
Trans EPA ID:	MNS000110924
Trans Name:	STERICYCLE SPECIALTY WASTE SOLUTIONS INC
Trans 2 EPA ID:	OKD981588791
Trans 2 Name:	TRIAD TRANSPORT INC
TSDF EPA ID:	INR000110197
Trans Name:	STERICYCLE INC
TSDF Alt EPA ID:	Not reported

DOLLAR TREE #04575 (Continued) **S117310765**

TSDF Alt Name:	Not reported
Waste Code Description:	122 - Alkaline solution without metals (pH > 12.5
RCRA Code:	D002
Meth Code:	H141 - Storage, Bulking, And/Or Transfer Off Site--No Treatment/Reovery (H010-H129) Or (H131-H135)
Quantity Tons:	0.0265
Waste Quantity:	53
Quantity Unit:	P
Additional Code 1:	Not reported
Additional Code 2:	Not reported
Additional Code 3:	Not reported
Additional Code 4:	Not reported
Additional Code 5:	Not reported
Shipment Date:	20130710
Creation Date:	11/7/2013 22:15:06
Receipt Date:	20130719
Manifest ID:	005827651FLE
Trans EPA ID:	MNS000110924
Trans Name:	STERICYCLE SPECIALTY WASTE SOLUTIONS INC
Trans 2 EPA ID:	OKD981588791
Trans 2 Name:	TRIAD TRANSPORT INC
TSDF EPA ID:	INR000110197
Trans Name:	STERICYCLE INC
TSDF Alt EPA ID:	Not reported
TSDF Alt Name:	Not reported
Waste Code Description:	214 - Unspecified solvent mixture
RCRA Code:	D001
Meth Code:	H141 - Storage, Bulking, And/Or Transfer Off Site--No Treatment/Reovery (H010-H129) Or (H131-H135)
Quantity Tons:	0.0045
Waste Quantity:	9
Quantity Unit:	P
Additional Code 1:	Not reported
Additional Code 2:	Not reported
Additional Code 3:	Not reported
Additional Code 4:	Not reported
Additional Code 5:	Not reported
Shipment Date:	20130710
Creation Date:	11/7/2013 22:15:06
Receipt Date:	20130719
Manifest ID:	005827651FLE
Trans EPA ID:	MNS000110924
Trans Name:	STERICYCLE SPECIALTY WASTE SOLUTIONS INC
Trans 2 EPA ID:	OKD981588791
Trans 2 Name:	TRIAD TRANSPORT INC
TSDF EPA ID:	INR000110197
Trans Name:	STERICYCLE INC
TSDF Alt EPA ID:	Not reported
TSDF Alt Name:	Not reported
Waste Code Description:	122 - Alkaline solution without metals (pH > 12.5
RCRA Code:	D002
Meth Code:	H141 - Storage, Bulking, And/Or Transfer Off Site--No Treatment/Reovery (H010-H129) Or (H131-H135)
Quantity Tons:	0.049
Waste Quantity:	98

DOLLAR TREE #04575 (Continued) **S117310765**

Quantity Unit:	P
Additional Code 1:	Not reported
Additional Code 2:	Not reported
Additional Code 3:	Not reported
Additional Code 4:	Not reported
Additional Code 5:	Not reported
Shipment Date:	20130129
Creation Date:	Not reported
Receipt Date:	Not reported
Manifest ID:	005495684FLE
Trans EPA ID:	MNS000110924
Trans Name:	STERICYCLE SPECIALTY WASTE SOLUTIONS INC
Trans 2 EPA ID:	OKD981588791
Trans 2 Name:	TRIAD TRANSPORT INC
TSDF EPA ID:	INR000110197
Trans Name:	STERICYCLE INC
TSDF Alt EPA ID:	Not reported
TSDF Alt Name:	Not reported
Waste Code Description:	561 - Not reported
RCRA Code:	Not reported
Meth Code:	- Not reported
Quantity Tons:	0.0095
Waste Quantity:	19
Quantity Unit:	P
Additional Code 1:	Not reported
Additional Code 2:	Not reported
Additional Code 3:	Not reported
Additional Code 4:	Not reported
Additional Code 5:	Not reported
Shipment Date:	20130129
Creation Date:	6/27/2013 22:15:06
Receipt Date:	20130208
Manifest ID:	005495684FLE
Trans EPA ID:	MNS000110924
Trans Name:	STERICYCLE SPECIALTY WASTE SOLUTIONS INC
Trans 2 EPA ID:	OKD981588791
Trans 2 Name:	TRIAD TRANSPORT INC
TSDF EPA ID:	INR000110197
Trans Name:	STERICYCLE INC
TSDF Alt EPA ID:	Not reported
TSDF Alt Name:	Not reported
Waste Code Description:	791 - Liquids with pH < 2 792 Liquids with pH < 2 with metals
RCRA Code:	D002
Meth Code:	H141 - Storage, Bulking, And/Or Transfer Off Site--No Treatment/Reovery (H010-H129) Or (H131-H135)
Quantity Tons:	0.001
Waste Quantity:	2
Quantity Unit:	P
Additional Code 1:	Not reported
Additional Code 2:	Not reported
Additional Code 3:	Not reported
Additional Code 4:	Not reported
Additional Code 5:	Not reported
Shipment Date:	20130129

DOLLAR TREE #04575 (Continued) **S117310765**

Creation Date:	6/27/2013 22:15:06
Receipt Date:	20130208
Manifest ID:	005495684FLE
Trans EPA ID:	MNS000110924
Trans Name:	STERICYCLE SPECIALTY WASTE SOLUTIONS INC
Trans 2 EPA ID:	OKD981588791
Trans 2 Name:	TRIAD TRANSPORT INC
TSDF EPA ID:	INR000110197
Trans Name:	STERICYCLE INC
TSDF Alt EPA ID:	Not reported
TSDF Alt Name:	Not reported
Waste Code Description:	311 - Pharmaceutical waste
RCRA Code:	Not reported
Meth Code:	- Not reported
Quantity Tons:	0.0005
Waste Quantity:	1
Quantity Unit:	P
Additional Code 1:	Not reported
Additional Code 2:	Not reported
Additional Code 3:	Not reported
Additional Code 4:	Not reported
Additional Code 5:	Not reported

Shipment Date:	20130129
Creation Date:	6/27/2013 22:15:06
Receipt Date:	20130208
Manifest ID:	005495684FLE
Trans EPA ID:	MNS000110924
Trans Name:	STERICYCLE SPECIALTY WASTE SOLUTIONS INC
Trans 2 EPA ID:	OKD981588791
Trans 2 Name:	TRIAD TRANSPORT INC
TSDF EPA ID:	INR000110197
Trans Name:	STERICYCLE INC
TSDF Alt EPA ID:	Not reported
TSDF Alt Name:	Not reported
Waste Code Description:	214 - Unspecified solvent mixture
RCRA Code:	D001
Meth Code:	H141 - Storage, Bulking, And/Or Transfer Off Site--No Treatment/Reovery (H010-H129) Or (H131-H135)
Quantity Tons:	0.0015
Waste Quantity:	3
Quantity Unit:	P
Additional Code 1:	Not reported
Additional Code 2:	Not reported
Additional Code 3:	Not reported
Additional Code 4:	Not reported
Additional Code 5:	Not reported

Shipment Date:	20130129
Creation Date:	6/27/2013 22:15:06
Receipt Date:	20130208
Manifest ID:	005495684FLE
Trans EPA ID:	MNS000110924
Trans Name:	STERICYCLE SPECIALTY WASTE SOLUTIONS INC
Trans 2 EPA ID:	OKD981588791
Trans 2 Name:	TRIAD TRANSPORT INC
TSDF EPA ID:	INR000110197

DOLLAR TREE #04575 (Continued) **S117310765**

Trans Name:	STERICYCLE INC
TSDF Alt EPA ID:	Not reported
TSDF Alt Name:	Not reported
Waste Code Description:	122 - Alkaline solution without metals (pH > 12.5
RCRA Code:	D002
Meth Code:	H141 - Storage, Bulking, And/Or Transfer Off Site--No Treatment/Reovery (H010-H129) Or (H131-H135)
Quantity Tons:	0.0095
Waste Quantity:	19
Quantity Unit:	P
Additional Code 1:	Not reported
Additional Code 2:	Not reported
Additional Code 3:	Not reported
Additional Code 4:	Not reported
Additional Code 5:	Not reported

CERS:

Name:	DOLLAR TREE #04575
Address:	11837 ARTESIA BLVD
City,State,Zip:	ARTESIA, CA 90701
Site ID:	112178
CERS ID:	10176097
CERS Description:	Chemical Storage Facilities

Evaluation:

Eval General Type:	Compliance Evaluation Inspection
Eval Date:	02-20-2014
Violations Found:	No
Eval Type:	Routine done by local agency
Eval Notes:	Not reported
Eval Division:	Los Angeles County Fire Department
Eval Program:	HMRRP
Eval Source:	CERS,

Eval General Type:	Compliance Evaluation Inspection
Eval Date:	08-17-2023
Violations Found:	No
Eval Type:	Routine done by local agency
Eval Notes:	KEITH ROBERTS STORE MANAGER
Eval Division:	Los Angeles County Fire Department
Eval Program:	HMRRP
Eval Source:	CERS,

Eval General Type:	Compliance Evaluation Inspection
Eval Date:	11-13-2017
Violations Found:	No
Eval Type:	Routine done by local agency
Eval Notes:	Lisa Delgado, Store Manager No significant violations observed.
Eval Division:	Los Angeles County Fire Department
Eval Program:	HW
Eval Source:	CERS,

Eval General Type:	Compliance Evaluation Inspection
Eval Date:	12-04-2020
Violations Found:	No
Eval Type:	Routine done by local agency
Eval Notes:	Keith Roberts, Store Manager

DOLLAR TREE #04575 (Continued) **S117310765**

Eval Division: Los Angeles County Fire Department
Eval Program: HW
Eval Source: CERS,

Eval General Type: Compliance Evaluation Inspection
Eval Date: 02-20-2014
Violations Found: No
Eval Type: Routine done by local agency
Eval Notes: Inspected by Eric Poomiwatracanont Consent given by Martha Jimenez
Eval Division: Los Angeles County Fire Department
Eval Program: HMRRP
Eval Source: CERS,

Eval General Type: Compliance Evaluation Inspection
Eval Date: 11-13-2017
Violations Found: No
Eval Type: Routine done by local agency
Eval Notes: Lisa Delgado, Store Manager No significant violations observed.
Eval Division: Los Angeles County Fire Department
Eval Program: HMRRP
Eval Source: CERS,

Eval General Type: Compliance Evaluation Inspection
Eval Date: 12-04-2020
Violations Found: No
Eval Type: Routine done by local agency
Eval Notes: Keith Roberts, Store Manager
Eval Division: Los Angeles County Fire Department
Eval Program: HMRRP
Eval Source: CERS,

Eval General Type: Compliance Evaluation Inspection
Eval Date: 02-20-2014
Violations Found: No
Eval Type: Routine done by local agency
Eval Notes: Not reported
Eval Division: Los Angeles County Fire Department
Eval Program: HW
Eval Source: CERS,

Eval General Type: Compliance Evaluation Inspection
Eval Date: 02-20-2014
Violations Found: No
Eval Type: Routine done by local agency
Eval Notes: Inspected by Eric Poomiwatracanont Consent given by Martha Jimenez
Eval Division: Los Angeles County Fire Department
Eval Program: HW
Eval Source: CERS,

Eval General Type: Compliance Evaluation Inspection
Eval Date: 08-17-2023
Violations Found: No
Eval Type: Routine done by local agency
Eval Notes: KEITH ROBERTS STORE MANAGER
Eval Division: Los Angeles County Fire Department
Eval Program: HW
Eval Source: CERS,

DOLLAR TREE #04575 (Continued) **S117310765**

Coordinates:

Site ID:	112178
Facility Name:	Dollar Tree #04575
Env Int Type Code:	HWG
Program ID:	10176097
Coord Name:	Not reported
Ref Point Type Desc:	Center of a facility or station.,
Latitude:	33.873150
Longitude:	-118.080910

Affiliation:

Affiliation Type Desc:	Identification Signer
Entity Name:	Jose Figueroa
Entity Title:	EH&S Specialist
Affiliation Address:	Not reported
Affiliation City:	Not reported
Affiliation State:	Not reported
Affiliation Country:	Not reported
Affiliation Zip:	Not reported
Affiliation Phone:	,

Affiliation Type Desc:	CUPA District
Entity Name:	Los Angeles County Fire
Entity Title:	Not reported
Affiliation Address:	5825 Rickenbacker Road
Affiliation City:	Commerce
Affiliation State:	CA
Affiliation Country:	Not reported
Affiliation Zip:	90040-3027
Affiliation Phone:	(323) 890-4000,

Affiliation Type Desc:	Environmental Contact
Entity Name:	Silvestre Luna
Entity Title:	Not reported
Affiliation Address:	1122 Runway Drive
Affiliation City:	Stockton
Affiliation State:	CA
Affiliation Country:	Not reported
Affiliation Zip:	95206
Affiliation Phone:	,

Affiliation Type Desc:	Facility Mailing Address
Entity Name:	Mailing Address
Entity Title:	Not reported
Affiliation Address:	500 Volvo Parkway EH&S
Affiliation City:	Chesapeake
Affiliation State:	VA
Affiliation Country:	Not reported
Affiliation Zip:	23320-1604
Affiliation Phone:	,

Affiliation Type Desc:	Legal Owner
Entity Name:	Dollar Tree Stores, Inc.
Entity Title:	Not reported
Affiliation Address:	500 Volvo Parkway
Affiliation City:	Chesapeake

DOLLAR TREE #04575 (Continued) **S117310765**

Affiliation State:	VA
Affiliation Country:	United States
Affiliation Zip:	23320-1604
Affiliation Phone:	(757) 321-5000,
Affiliation Type Desc:	Operator
Entity Name:	Dollar Tree Stores, Inc.
Entity Title:	Not reported
Affiliation Address:	Not reported
Affiliation City:	Not reported
Affiliation State:	Not reported
Affiliation Country:	Not reported
Affiliation Zip:	Not reported
Affiliation Phone:	(757) 321-5000,
Affiliation Type Desc:	Parent Corporation
Entity Name:	Dollar Tree Stores, Inc.
Entity Title:	Not reported
Affiliation Address:	Not reported
Affiliation City:	Not reported
Affiliation State:	Not reported
Affiliation Country:	Not reported
Affiliation Zip:	Not reported
Affiliation Phone:	,
Affiliation Type Desc:	Property Owner
Entity Name:	Pioneer Artesia Center, GP c/o Luko Management
Entity Title:	Not reported
Affiliation Address:	16400 PCH, Suite 207
Affiliation City:	Huntington Beach
Affiliation State:	CA
Affiliation Country:	United States
Affiliation Zip:	92649
Affiliation Phone:	(562) 592-6020,
Affiliation Type Desc:	Document Preparer
Entity Name:	JOSE FIGUEROA
Entity Title:	Not reported
Affiliation Address:	Not reported
Affiliation City:	Not reported
Affiliation State:	Not reported
Affiliation Country:	Not reported
Affiliation Zip:	Not reported
Affiliation Phone:	,

G41 **DOLLAR TREE** **RCRA NonGen / NLR** **1024835899**
North **11837 ARTESIA BLVD** **E MANIFEST** **CAL000378449**
1/8-1/4 **ARTESIA, CA 90701**
0.162 mi.
857 ft. **Site 2 of 8 in cluster G**

Relative:
Higher

Actual:
61 ft.

RCRA Listings:

Date Form Received by Agency:	20120920
Handler Name:	Dollar Tree #04575
Handler Address:	11837 Artesia Blvd
Handler City,State,Zip:	ARTESIA, CA 90701-4002
EPA ID:	CAL000378449

DOLLAR TREE (Continued) **1024835899**

Contact Name:	ANGELA JONES
Contact Address:	500 VOLVO PKWY
Contact City,State,Zip:	CHESAPEAKE, VA 23320-1604
Contact Telephone:	757-321-5761
Contact Fax:	757-321-5160
Contact Email:	AJONES@DOLLARTREE.COM
Contact Title:	Not reported
EPA Region:	09
Land Type:	Not reported
Federal Waste Generator Description:	Not a generator, verified
Non-Notifier:	Not reported
Biennial Report Cycle:	Not reported
Accessibility:	Not reported
Active Site Indicator:	Handler Activities
State District Owner:	Not reported
State District:	Not reported
Mailing Address:	500 VOLVO PKWY
Mailing City,State,Zip:	CHESAPEAKE, VA 23320-1604
Owner Name:	Dollar Tree Stores, Inc.
Owner Type:	Other
Operator Name:	Angela Jones
Operator Type:	Other
Short-Term Generator Activity:	No
Importer Activity:	No
Mixed Waste Generator:	No
Transporter Activity:	No
Transfer Facility Activity:	No
Recycler Activity with Storage:	No
Small Quantity On-Site Burner Exemption:	No
Smelting Melting and Refining Furnace Exemption:	No
Underground Injection Control:	No
Off-Site Waste Receipt:	No
Universal Waste Indicator:	Yes
Universal Waste Destination Facility:	Yes
Federal Universal Waste:	No
Active Site State-Reg Handler:	---
Federal Facility Indicator:	Not reported
Hazardous Secondary Material Indicator:	N
Sub-Part K Indicator:	Not reported
2018 GPRA Permit Baseline:	Not on the Baseline
2018 GPRA Renewals Baseline:	Not on the Baseline
202 GPRA Corrective Action Baseline:	No
Subject to Corrective Action Universe:	No
Non-TSDFs Where RCRA CA has Been Imposed Universe:	No
Corrective Action Priority Ranking:	No NCAPS ranking
Environmental Control Indicator:	No
Institutional Control Indicator:	No
Human Exposure Controls Indicator:	N/A
Groundwater Controls Indicator:	N/A
Significant Non-Complier Universe:	No
Unaddressed Significant Non-Complier Universe:	No
Addressed Significant Non-Complier Universe:	No
Significant Non-Complier With a Compliance Schedule Universe:	No
Financial Assurance Required:	Not reported
Handler Date of Last Change:	20180906
Recognized Trader-Importer:	No
Recognized Trader-Exporter:	No

DOLLAR TREE (Continued) **1024835899**

Importer of Spent Lead Acid Batteries: No
Exporter of Spent Lead Acid Batteries: No
Recycler Activity Without Storage: No
Manifest Broker: No
Sub-Part P Indicator: No

Handler - Owner Operator:
Owner/Operator Indicator: Owner
Owner/Operator Name: DOLLAR TREE STORES, INC.
Legal Status: Other
Date Became Current: Not reported
Date Ended Current: Not reported
Owner/Operator Address: 500 VOLVO PKWY
Owner/Operator City,State,Zip: CHESAPEAKE, VA 23320-1604
Owner/Operator Telephone: 757-321-5000
Owner/Operator Telephone Ext: Not reported
Owner/Operator Fax: Not reported
Owner/Operator Email: Not reported

Owner/Operator Indicator: Operator
Owner/Operator Name: ANGELA JONES
Legal Status: Other
Date Became Current: Not reported
Date Ended Current: Not reported
Owner/Operator Address: 500 VOLVO PKWY
Owner/Operator City,State,Zip: CHESAPEAKE, VA 23320-1604
Owner/Operator Telephone: 757-321-5761
Owner/Operator Telephone Ext: Not reported
Owner/Operator Fax: Not reported
Owner/Operator Email: Not reported

Historic Generators:
Receive Date: 20120920
Handler Name: DOLLAR TREE #04575
Federal Waste Generator Description: Not a generator, verified
State District Owner: Not reported
Large Quantity Handler of Universal Waste: No
Recognized Trader Importer: No
Recognized Trader Exporter: No
Spent Lead Acid Battery Importer: No
Spent Lead Acid Battery Exporter: No
Current Record: Yes
Non Storage Recycler Activity: Not reported
Electronic Manifest Broker: Not reported

List of NAICS Codes and Descriptions:
NAICS Code: 45299
NAICS Description: ALL OTHER GENERAL MERCHANDISE STORES

Facility Has Received Notices of Violations:
Violations: No Violations Found

Evaluation Action Summary:
Evaluations: No Evaluations Found

DOLLAR TREE (Continued) **1024835899**

E MANIFEST:

Manifest Tracking Number:	014935313FLE
Last Updated Date:	20210329
Shipped Date:	20210218
Received Date:	20210303
Manifest Status:	Signed
Submission Type:	DataImage5Copy
Origin Type:	Service
Generator EPA ID:	CAL000378449
Generator Name:	DOLLAR TREE
Generator Mail Street Number:	Not reported
Generator Mail Street 1:	11837 ARTESIA BLVD
Generator Mail Street 2:	Not reported
Generator Mail City:	ARTESIA
Generator Mail State:	CA
Generator Mail Zip:	90701-4002
Generator Location Street Number:	Not reported
Generator Location Street 1:	11837 Artesia Blvd
Generator Location Street 2:	Not reported
Generator Location City:	Artesia
Generator Location Zip:	90701-4002
Generator Location State:	CA
Generator Contact Company Name:	Not reported
Designated Facility EPA ID:	CAD008364432
Designated Facility Name:	Rho Chem LLC
Designated Facility Mail Street Number:	Not reported
Designated Facility Mail Street 1:	Not reported
Designated Facility Mail Street 2:	425 Isis Ave.
Designated Facility Mail City:	Inglewood
Designated Facility Mail Zip:	90301
Designated Facility Mail State:	CA
Designated Facility Location Street Number:	Not reported
Designated Facility Location Street 1:	425 Isis Ave.
Designated Facility Location Street 2:	Not reported
Designated Facility Location City:	Inglewood
Designated Facility Location Zip:	90301
Designated Facility Location State:	CA
Designated Facility Contact Company Name:	Not reported
Manifest Residue Indicator:	N
Rejection Indicator:	N

Manifest Tracking Number:	018043818FLE
Last Updated Date:	20230208
Shipped Date:	20221222
Received Date:	20221228
Manifest Status:	Signed
Submission Type:	DataImage5Copy
Origin Type:	Web
Generator EPA ID:	CAL000378449
Generator Name:	DOLLAR TREE #04575
Generator Mail Street Number:	Not reported
Generator Mail Street 1:	11837 ARTESIA BLVD
Generator Mail Street 2:	Not reported
Generator Mail City:	ARTESIA
Generator Mail State:	CA
Generator Mail Zip:	90701-4002
Generator Location Street Number:	Not reported

DOLLAR TREE (Continued) **1024835899**

Generator Location Street 1:	500 VOLVO PKWY
Generator Location Street 2:	Not reported
Generator Location City:	CHESAPEAKE
Generator Location Zip:	23320-1604
Generator Location State:	VA
Generator Contact Company Name:	Not reported
Designated Facility EPA ID:	AZR000520478
Designated Facility Name:	ENVIRONMENTAL WASTE SOLUTIONS, INC.
Designated Facility Mail Street Number:	Not reported
Designated Facility Mail Street 1:	Not reported
Designated Facility Mail Street 2:	PO BOX 626
Designated Facility Mail City:	LOMA LINDA
Designated Facility Mail Zip:	92354
Designated Facility Mail State:	CA
Designated Facility Location Street Number:	Not reported
Designated Facility Location Street 1:	31915 INDUSTRIAL LANE
Designated Facility Location Street 2:	Not reported
Designated Facility Location City:	PARKER
Designated Facility Location Zip:	85344
Designated Facility Location State:	AZ
Designated Facility Contact Company Name:	Not reported
Manifest Residue Indicator:	N
Rejection Indicator:	N

Manifest Tracking Number:	018043819FLE
Last Updated Date:	20230315
Shipped Date:	20221222
Received Date:	20221229
Manifest Status:	Signed
Submission Type:	DataImage5Copy
Origin Type:	Service
Generator EPA ID:	CAL000378449
Generator Name:	DOLLAR TREE #04575
Generator Mail Street Number:	Not reported
Generator Mail Street 1:	11837 ARTESIA BLVD
Generator Mail Street 2:	Not reported
Generator Mail City:	ARTESIA
Generator Mail State:	CA
Generator Mail Zip:	90701
Generator Location Street Number:	Not reported
Generator Location Street 1:	500 VOLVO PKWY
Generator Location Street 2:	Not reported
Generator Location City:	CHESAPEAKE
Generator Location Zip:	23320
Generator Location State:	VA
Generator Contact Company Name:	Not reported
Designated Facility EPA ID:	NVT330010000
Designated Facility Name:	US ECOLOGY NEVADA, INC.
Designated Facility Mail Street Number:	Not reported
Designated Facility Mail Street 1:	Not reported
Designated Facility Mail Street 2:	HWY 95 11 MILES S. OF BEATTY
Designated Facility Mail City:	BEATTY
Designated Facility Mail Zip:	89003
Designated Facility Mail State:	NV
Designated Facility Location Street Number:	Not reported
Designated Facility Location Street 1:	HWY 95 11 MILES S. OF BEATTY
Designated Facility Location Street 2:	Not reported

DOLLAR TREE (Continued) **1024835899**

Designated Facility Location City:	BEATTY
Designated Facility Location Zip:	89003
Designated Facility Location State:	NV
Designated Facility Contact Company Name:	Not reported
Manifest Residue Indicator:	N
Rejection Indicator:	N

Manifest Tracking Number:	013994501FLE
Last Updated Date:	20191114
Shipped Date:	20191016
Received Date:	20191025
Manifest Status:	Signed
Submission Type:	DataImage5Copy
Origin Type:	Service
Generator EPA ID:	CAL000378449
Generator Name:	DOLLAR TREE #4575
Generator Mail Street Number:	Not reported
Generator Mail Street 1:	11837 ARTESIA BLVD
Generator Mail Street 2:	Not reported
Generator Mail City:	ARTESIA
Generator Mail State:	CA
Generator Mail Zip:	90701-4002
Generator Location Street Number:	Not reported
Generator Location Street 1:	11837 ARTESIA BLVD
Generator Location Street 2:	Not reported
Generator Location City:	ARTESIA
Generator Location Zip:	90701-4002
Generator Location State:	CA
Generator Contact Company Name:	Not reported
Designated Facility EPA ID:	AZR000515924
Designated Facility Name:	YUMA YES WASTE TRANSFER FACILITY
Designated Facility Mail Street Number:	Not reported
Designated Facility Mail Street 1:	Not reported
Designated Facility Mail Street 2:	2730 E 13TH ST
Designated Facility Mail City:	YUMA
Designated Facility Mail Zip:	85365-1901
Designated Facility Mail State:	AZ
Designated Facility Location Street Number:	Not reported
Designated Facility Location Street 1:	2730 E 13TH ST
Designated Facility Location Street 2:	Not reported
Designated Facility Location City:	YUMA
Designated Facility Location Zip:	85365-1901
Designated Facility Location State:	AZ
Designated Facility Contact Company Name:	Not reported
Manifest Residue Indicator:	N
Rejection Indicator:	N

Manifest Tracking Number:	015102002FLE
Last Updated Date:	20201112
Shipped Date:	20201021
Received Date:	20201106
Manifest Status:	Signed
Submission Type:	DataImage5Copy
Origin Type:	Service
Generator EPA ID:	CAL000378449
Generator Name:	DOLLAR TREE
Generator Mail Street Number:	Not reported

DOLLAR TREE (Continued) **1024835899**

Generator Mail Street 1:	11837 ARTESIA BLVD
Generator Mail Street 2:	Not reported
Generator Mail City:	ARTESIA
Generator Mail State:	CA
Generator Mail Zip:	90701-4002
Generator Location Street Number:	Not reported
Generator Location Street 1:	11837 Artesia Blvd
Generator Location Street 2:	Not reported
Generator Location City:	Artesia
Generator Location Zip:	90701-4002
Generator Location State:	CA
Generator Contact Company Name:	Not reported
Designated Facility EPA ID:	CAD008364432
Designated Facility Name:	Rho Chem LLC
Designated Facility Mail Street Number:	Not reported
Designated Facility Mail Street 1:	Not reported
Designated Facility Mail Street 2:	425 Isis Ave.
Designated Facility Mail City:	Inglewood
Designated Facility Mail Zip:	90301
Designated Facility Mail State:	CA
Designated Facility Location Street Number:	Not reported
Designated Facility Location Street 1:	425 Isis Ave.
Designated Facility Location Street 2:	Not reported
Designated Facility Location City:	Inglewood
Designated Facility Location Zip:	90301
Designated Facility Location State:	CA
Designated Facility Contact Company Name:	Not reported
Manifest Residue Indicator:	N
Rejection Indicator:	N

Manifest Tracking Number:	012439350FLE
Last Updated Date:	20190222
Shipped Date:	20190114
Received Date:	20190207
Manifest Status:	Signed
Submission Type:	DataImage5Copy
Origin Type:	Service
Generator EPA ID:	CAL000378449
Generator Name:	DOLLAR TREE
Generator Mail Street Number:	Not reported
Generator Mail Street 1:	11837 ARTESIA BLVD
Generator Mail Street 2:	Not reported
Generator Mail City:	ARTESIA
Generator Mail State:	CA
Generator Mail Zip:	90701-4002
Generator Location Street Number:	Not reported
Generator Location Street 1:	11837 Artesia Blvd
Generator Location Street 2:	Not reported
Generator Location City:	Artesia
Generator Location Zip:	90701-4002
Generator Location State:	CA
Generator Contact Company Name:	Not reported
Designated Facility EPA ID:	NVD980895338
Designated Facility Name:	21st Century Environmental Management of Nevada, LLC
Designated Facility Mail Street Number:	Not reported
Designated Facility Mail Street 1:	Not reported
Designated Facility Mail Street 2:	2095 Newlands Drive East

DOLLAR TREE (Continued) **1024835899**

Designated Facility Mail City:	Fernley
Designated Facility Mail Zip:	89408
Designated Facility Mail State:	NV
Designated Facility Location Street Number:	Not reported
Designated Facility Location Street 1:	2095 Newlands Drive East
Designated Facility Location Street 2:	Not reported
Designated Facility Location City:	Fernley
Designated Facility Location Zip:	89408
Designated Facility Location State:	NV
Designated Facility Contact Company Name:	Not reported
Manifest Residue Indicator:	N
Rejection Indicator:	N

Manifest Tracking Number:	012439351FLE
Last Updated Date:	20190208
Shipped Date:	20190114
Received Date:	20190123
Manifest Status:	Signed
Submission Type:	DataImage5Copy
Origin Type:	Service
Generator EPA ID:	CAL000378449
Generator Name:	DOLLAR TREE #04575
Generator Mail Street Number:	Not reported
Generator Mail Street 1:	11837 ARTESIA BLVD
Generator Mail Street 2:	Not reported
Generator Mail City:	ARTESIA
Generator Mail State:	CA
Generator Mail Zip:	90701-4002
Generator Location Street Number:	Not reported
Generator Location Street 1:	11837 ARTESIA BLVD
Generator Location Street 2:	Not reported
Generator Location City:	ARTESIA
Generator Location Zip:	90701-4002
Generator Location State:	CA
Generator Contact Company Name:	Not reported
Designated Facility EPA ID:	AZR000515924
Designated Facility Name:	YUMA YES WASTE TRANSFER FACILITY
Designated Facility Mail Street Number:	Not reported
Designated Facility Mail Street 1:	Not reported
Designated Facility Mail Street 2:	2730 E 13TH ST
Designated Facility Mail City:	YUMA
Designated Facility Mail Zip:	85365-1901
Designated Facility Mail State:	AZ
Designated Facility Location Street Number:	Not reported
Designated Facility Location Street 1:	2730 E 13TH ST
Designated Facility Location Street 2:	Not reported
Designated Facility Location City:	YUMA
Designated Facility Location Zip:	85365-1901
Designated Facility Location State:	AZ
Designated Facility Contact Company Name:	Not reported
Manifest Residue Indicator:	N
Rejection Indicator:	N

Manifest Tracking Number:	015925089FLE
Last Updated Date:	20210715
Shipped Date:	20210618
Received Date:	20210712

DOLLAR TREE (Continued) **1024835899**

Manifest Status:	Signed
Submission Type:	DataImage5Copy
Origin Type:	Service
Generator EPA ID:	CAL000378449
Generator Name:	DOLLAR TREE
Generator Mail Street Number:	Not reported
Generator Mail Street 1:	11837 ARTESIA BLVD
Generator Mail Street 2:	Not reported
Generator Mail City:	ARTESIA
Generator Mail State:	CA
Generator Mail Zip:	90701-4002
Generator Location Street Number:	Not reported
Generator Location Street 1:	11837 Artesia Blvd
Generator Location Street 2:	Not reported
Generator Location City:	Artesia
Generator Location Zip:	90701-4002
Generator Location State:	CA
Generator Contact Company Name:	Not reported
Designated Facility EPA ID:	CAD008364432
Designated Facility Name:	Rho Chem LLC
Designated Facility Mail Street Number:	Not reported
Designated Facility Mail Street 1:	Not reported
Designated Facility Mail Street 2:	425 Isis Ave.
Designated Facility Mail City:	Inglewood
Designated Facility Mail Zip:	90301
Designated Facility Mail State:	CA
Designated Facility Location Street Number:	Not reported
Designated Facility Location Street 1:	425 Isis Ave.
Designated Facility Location Street 2:	Not reported
Designated Facility Location City:	Inglewood
Designated Facility Location Zip:	90301
Designated Facility Location State:	CA
Designated Facility Contact Company Name:	Not reported
Manifest Residue Indicator:	N
Rejection Indicator:	N

Manifest Tracking Number:	200088882CLE
Last Updated Date:	20220328
Shipped Date:	20220302
Received Date:	20220324
Manifest Status:	Signed
Submission Type:	DataImage5Copy
Origin Type:	Service
Generator EPA ID:	CAL000378449
Generator Name:	DOLLAR TREE
Generator Mail Street Number:	Not reported
Generator Mail Street 1:	11837 ARTESIA BLVD
Generator Mail Street 2:	Not reported
Generator Mail City:	ARTESIA
Generator Mail State:	CA
Generator Mail Zip:	90701-4002
Generator Location Street Number:	Not reported
Generator Location Street 1:	11837 Artesia Blvd
Generator Location Street 2:	Not reported
Generator Location City:	Artesia
Generator Location Zip:	90701-4002
Generator Location State:	CA

DOLLAR TREE (Continued) **1024835899**

Generator Contact Company Name:	Not reported
Designated Facility EPA ID:	CAD008364432
Designated Facility Name:	Rho Chem LLC
Designated Facility Mail Street Number:	Not reported
Designated Facility Mail Street 1:	Not reported
Designated Facility Mail Street 2:	425 Isis Ave.
Designated Facility Mail City:	Inglewood
Designated Facility Mail Zip:	90301
Designated Facility Mail State:	CA
Designated Facility Location Street Number:	Not reported
Designated Facility Location Street 1:	425 Isis Ave.
Designated Facility Location Street 2:	Not reported
Designated Facility Location City:	Inglewood
Designated Facility Location Zip:	90301
Designated Facility Location State:	CA
Designated Facility Contact Company Name:	Not reported
Manifest Residue Indicator:	N
Rejection Indicator:	N

Manifest Tracking Number:	014361808FLE
Last Updated Date:	20200710
Shipped Date:	20200627
Received Date:	20200702
Manifest Status:	Signed
Submission Type:	DataImage5Copy
Origin Type:	Service
Generator EPA ID:	CAL000378449
Generator Name:	DOLLAR TREE
Generator Mail Street Number:	Not reported
Generator Mail Street 1:	11837 ARTESIA BLVD
Generator Mail Street 2:	Not reported
Generator Mail City:	ARTESIA
Generator Mail State:	CA
Generator Mail Zip:	90701-4002
Generator Location Street Number:	Not reported
Generator Location Street 1:	11837 Artesia Blvd
Generator Location Street 2:	Not reported
Generator Location City:	Artesia
Generator Location Zip:	90701-4002
Generator Location State:	CA
Generator Contact Company Name:	Not reported
Designated Facility EPA ID:	CAD008364432
Designated Facility Name:	Rho Chem LLC
Designated Facility Mail Street Number:	Not reported
Designated Facility Mail Street 1:	Not reported
Designated Facility Mail Street 2:	425 Isis Ave.
Designated Facility Mail City:	Inglewood
Designated Facility Mail Zip:	90301
Designated Facility Mail State:	CA
Designated Facility Location Street Number:	Not reported
Designated Facility Location Street 1:	425 Isis Ave.
Designated Facility Location Street 2:	Not reported
Designated Facility Location City:	Inglewood
Designated Facility Location Zip:	90301
Designated Facility Location State:	CA
Designated Facility Contact Company Name:	Not reported
Manifest Residue Indicator:	N

DOLLAR TREE (Continued) **1024835899**

Rejection Indicator: N

Manifest Tracking Number: 014362772FLE
Last Updated Date: 20200302
Shipped Date: 20200218
Received Date: 20200227
Manifest Status: Signed
Submission Type: DataImage5Copy
Origin Type: Service
Generator EPA ID: CAL000378449
Generator Name: DOLLAR TREE
Generator Mail Street Number: Not reported
Generator Mail Street 1: 11837 ARTESIA BLVD
Generator Mail Street 2: Not reported
Generator Mail City: ARTESIA
Generator Mail State: CA
Generator Mail Zip: 90701-4002
Generator Location Street Number: Not reported
Generator Location Street 1: 11837 Artesia Blvd
Generator Location Street 2: Not reported
Generator Location City: Artesia
Generator Location Zip: 90701-4002
Generator Location State: CA
Generator Contact Company Name: Not reported
Designated Facility EPA ID: CAD008364432
Designated Facility Name: Rho Chem LLC
Designated Facility Mail Street Number: Not reported
Designated Facility Mail Street 1: Not reported
Designated Facility Mail Street 2: 425 Isis Ave.
Designated Facility Mail City: Inglewood
Designated Facility Mail Zip: 90301
Designated Facility Mail State: CA
Designated Facility Location Street Number: Not reported
Designated Facility Location Street 1: 425 Isis Ave.
Designated Facility Location Street 2: Not reported
Designated Facility Location City: Inglewood
Designated Facility Location Zip: 90301
Designated Facility Location State: CA
Designated Facility Contact Company Name: Not reported
Manifest Residue Indicator: N
Rejection Indicator: N

State Waste:
Manifest Tracking Number: 014362773FLE
Waste Line Number: 1
State Waste Code Owner: CA
State Waste Code: 331
State Waste: Off-specification, aged, or surplus organics

Manifest Tracking Number: 014362773FLE
Waste Line Number: 2
State Waste Code Owner: CA
State Waste Code: 331
State Waste: Off-specification, aged, or surplus organics

Transporter:

DOLLAR TREE (Continued) **1024835899**

Manifest Tracking Number: 014362773FLE
Transporter Line Number: 1
Transporter EPA ID: MNS000110924
Transporter Name: Stericycle Specialty Waste Solutions Inc

Manifest Tracking Number: 014362773FLE
Transporter Line Number: 2
Transporter EPA ID: CAR000175422
Transporter Name: Worldwide Recovery System Inc

Waste Line:
Manifest Tracking Number: 014362773FLE
Waste Line Number: 1
U.S. DOT Hazardous Indicator: N
U.S. DOT ID Number: Not reported
U.S. DOT Description: Not reported
Non-Hazardous Waste Description: NON RCRA HAZARDOUS WASTE, SOLID (CONSUMER PRODUCTS)
Number of Containers: 1
Container Type Code: CF
Container Type Description: Fiber or plastic boxes, cartons, cases
Waste Quantity: 10
Quantity Unit of Measure Code: P
Quantity Unit of Measure Description: Pounds
Waste Quantity, in Tons: 0.005
Acute Waste Quantity, in Tons: 0
Non-Acute Waste Quantity, in Tons: 0.005
Waste Quantity, in Kilograms: 4.53515
Acute Waste Quantity, in Kilograms: 0
Non-Acute Waste Quantity, in Kilorgrams: 4.53515
Management Method Code: H141
Management Method Description: STORAGE, BULKING AND/OR TRANSFER OFF SITE
Waste Residue Indicator: N
Quantity Discrepancy Indicator: N
Waste Type Discrepancy Indicator: N
Waste Density: Not reported
Waste Density Unit of Measure Code: Not reported
Waste Density Unit of Measure Description: Not reported
Form Code: Not reported
Form Code Description: Not reported
Source Code: Not reported
Source Code Description: Not reported
Waste Minimization Code: Not reported
Waste Minimization Code Description: Not reported
Consent Number: Not reported
EPA Waste Indicator: N

Manifest Tracking Number: 014362773FLE
Waste Line Number: 2
U.S. DOT Hazardous Indicator: N
U.S. DOT ID Number: Not reported
U.S. DOT Description: Not reported
Non-Hazardous Waste Description: NON RCRA HAZARDOUS WASTE, LIQUID (CONSUMER PRODUCTS)
Number of Containers: 1
Container Type Code: CF
Container Type Description: Fiber or plastic boxes, cartons, cases
Waste Quantity: 4
Quantity Unit of Measure Code: P

DOLLAR TREE (Continued) **1024835899**

Quantity Unit of Measure Description:	Pounds
Waste Quantity, in Tons:	0.002
Acute Waste Quantity, in Tons:	0
Non-Acute Waste Quantity, in Tons:	0.002
Waste Quantity, in Kilograms:	1.8140601
Acute Waste Quantity, in Kilograms:	0
Non-Acute Waste Quantity, in Kilorgrams:	1.8140601
Management Method Code:	H141
Management Method Description:	STORAGE, BULKING AND/OR TRANSFER OFF SITE
Waste Residue Indicator:	N
Quantity Discrepancy Indicator:	N
Waste Type Discrepancy Indicator:	N
Waste Density:	Not reported
Waste Density Unit of Measure Code:	Not reported
Waste Density Unit of Measure Description:	Not reported
Form Code:	Not reported
Form Code Description:	Not reported
Source Code:	Not reported
Source Code Description:	Not reported
Waste Minimization Code:	Not reported
Waste Minimization Code Description:	Not reported
Consent Number:	Not reported
EPA Waste Indicator:	N

Click this hyperlink while viewing on your computer to access
4 additional US EManifest: record(s) in the EDR Site Report.

G42 **CVS PHARMACY NO 9488** **RCRA-LQG** **1016139995**
NNE **11851 ARTESIA BLVD** **FINDS** **CAR000235754**
1/8-1/4 **ARTESIA, CA 90701** **ECHO**
0.163 mi. **E MANIFEST**
861 ft. **Site 3 of 8 in cluster G**

Relative:
Higher

Actual:
61 ft.

RCRA Listings:

Date Form Received by Agency:	20220214
Handler Name:	Cvs Pharmacy # 9488
Handler Address:	Artesia Boulevard
Handler City,State,Zip:	ARTESIA, CA 90701-0000
EPA ID:	CAR000235754
Contact Name:	NICOLE WILKINSON
Contact Address:	CVS DRIVE MC2340
Contact City,State,Zip:	WOONSOCKET, RI 02895
Contact Telephone:	401-770-7132
Contact Fax:	Not reported
Contact Email:	NICOLE.WILKINSON@CVSHEALTH.COM
Contact Title:	SENIOR DIRECTOR, CORPORATE ENVIRONMENTAL HEAL
EPA Region:	09
Land Type:	Private
Federal Waste Generator Description:	Large Quantity Generator
Non-Notifier:	Not reported
Biennial Report Cycle:	2021
Accessibility:	Not reported
Active Site Indicator:	Handler Activities
State District Owner:	Not reported
State District:	Not reported
Mailing Address:	CVS DRIVE MC2340
Mailing City,State,Zip:	WOONSOCKET, RI 02895
Owner Name:	Pioneer Artesia Center

CVS PHARMACY NO 9488 (Continued) **1016139995**

Owner Type:	Private
Operator Name:	Garfield Beach Cvs, L.L.C.
Operator Type:	Private
Short-Term Generator Activity:	No
Importer Activity:	No
Mixed Waste Generator:	No
Transporter Activity:	No
Transfer Facility Activity:	No
Recycler Activity with Storage:	No
Small Quantity On-Site Burner Exemption:	No
Smelting Melting and Refining Furnace Exemption:	No
Underground Injection Control:	No
Off-Site Waste Receipt:	No
Universal Waste Indicator:	No
Universal Waste Destination Facility:	No
Federal Universal Waste:	No
Active Site State-Reg Handler:	---
Federal Facility Indicator:	Not reported
Hazardous Secondary Material Indicator:	N
Sub-Part K Indicator:	Not reported
2018 GPRA Permit Baseline:	Not on the Baseline
2018 GPRA Renewals Baseline:	Not on the Baseline
202 GPRA Corrective Action Baseline:	No
Subject to Corrective Action Universe:	No
Non-TSDFs Where RCRA CA has Been Imposed Universe:	No
Corrective Action Priority Ranking:	No NCAPS ranking
Environmental Control Indicator:	No
Institutional Control Indicator:	No
Human Exposure Controls Indicator:	N/A
Groundwater Controls Indicator:	N/A
Significant Non-Complier Universe:	No
Unaddressed Significant Non-Complier Universe:	No
Addressed Significant Non-Complier Universe:	No
Significant Non-Complier With a Compliance Schedule Universe:	No
Financial Assurance Required:	Not reported
Handler Date of Last Change:	20220613
Recognized Trader-Importer:	No
Recognized Trader-Exporter:	No
Importer of Spent Lead Acid Batteries:	No
Exporter of Spent Lead Acid Batteries:	No
Recycler Activity Without Storage:	No
Manifest Broker:	No
Sub-Part P Indicator:	No

Biennial: List of Years
Year: 2021

Click Here for Biennial Reporting System Data:
Year: 2019

Click Here for Biennial Reporting System Data:
Year: 2017

Click Here for Biennial Reporting System Data:
Year: 2015

CVS PHARMACY NO 9488 (Continued) **1016139995**

Click Here for Biennial Reporting System Data:
Year: 2013

Click Here for Biennial Reporting System Data:

Hazardous Waste Summary:

Waste Code: D001
Waste Description: Ignitable Waste

Waste Code: D002
Waste Description: Corrosive Waste

Waste Code: D003
Waste Description: Reactive Waste

Waste Code: D004
Waste Description: Arsenic

Waste Code: D005
Waste Description: Barium

Waste Code: D006
Waste Description: Cadmium

Waste Code: D007
Waste Description: Chromium

Waste Code: D008
Waste Description: Lead

Waste Code: D009
Waste Description: Mercury

Waste Code: D010
Waste Description: Selenium

Waste Code: D011
Waste Description: Silver

Waste Code: D016
Waste Description: 2,4-D (2,4-Dichlorophenoxyacetic Acid)

Waste Code: D018
Waste Description: Benzene

Waste Code: D022
Waste Description: Chloroform

Waste Code: D024
Waste Description: M-Cresol

Waste Code: D025
Waste Description: P-Cresol

Waste Code: D026
Waste Description: Cresol

CVS PHARMACY NO 9488 (Continued) **1016139995**

Waste Code: D027
Waste Description: 1,4-Dichlorobenzene

Waste Code: D035
Waste Description: Methyl Ethyl Ketone

Waste Code: D039
Waste Description: Tetrachloroethylene

Waste Code: P001
Waste Description: 2h-1-Benzopyran-2-One, 4-Hydroxy-3-(3-Oxo-1-Phenylbutyl)-, & Salts, When Present At Concentrations Greater Than 0.3% (Or) Warfarin, & Salts, When Present At Concentrations Greater Than 0.3%

Waste Code: P012
Waste Description: Arsenic Oxide As2o3 (Or) Arsenic Trioxide

Waste Code: P042
Waste Description: 1,2-Benzenediol, 4-[1-Hydroxy-2-(Methylamino)Ethyl]-, (R)- (Or) Epinephrine

Waste Code: P075
Waste Description: Nicotine, & Salts (Or) Pyridine, 3-(1-Methyl-2-Pyrrolidinyl)-,(S)-, & Salts

Waste Code: P081
Waste Description: 1,2,3-Propanetriol, Trinitrate (R) (Or) Nitroglycerine (R)

Waste Code: P188
Waste Description: Benzoic Acid, 2-Hydroxy-, Compd. With (3as-Cis)-1,2,3,3a,8,8a-Hexahydro-1,3a,8-Trimethylpyrrolo[2,3-B]Indol-5-Yl Methylcarbamate Ester (1:1) (Or) Physostigmine Salicylate

Waste Code: U002
Waste Description: 2-Propanone (I) (Or) Acetone (I)

Waste Code: U010
Waste Description: Azirino [2',3':3,4]Pyrrolo[1,2-A]Indole-4,7-Dione, 6-Amino-8-[[(Aminocarbonyl)Oxy]Methyl]-1,1a,2,8,8a,8b-Hexahydro-8a-Methoxy-5-Methyl-, [1as-(1aalpha, 8beta, 8aalpha, 8balpha)]- (Or) Mitomycin C

Waste Code: U031
Waste Description: 1-Butanol (I) (Or) N-Butyl Alcohol (I)

Waste Code: U034
Waste Description: Acetaldehyde, Trichloro- (Or) Chloral

Waste Code: U035
Waste Description: Benzenebutanoic Acid, 4-[Bis(2-Chloroethyl)Amino]- (Or) Chlorambucil

Waste Code: U044
Waste Description: Chloroform (Or) Methane, Trichloro-

Waste Code: U058
Waste Description: 2h-1,3,2-Oxazaphosphorin-2-Amine, N,N-Bis(2-Chloroethyl)Tetrahydro-, 2-Oxide (Or) Cyclophosphamide

CVS PHARMACY NO 9488 (Continued) **1016139995**

Waste Code: U059
Waste Description: 5,12-Naphthacenedione, 8-Acetyl-10-[(3-Amino-2,3,6-Trideoxy)-Alpha-L-Lyxo-Hexopyranosyl)Oxy]-7,8,9,10-Tetrahydro-6,8,11-Trihydroxy-1-Methoxy-, (8s-Cis)- (Or) Daunomycin

Waste Code: U070
Waste Description: Benzene, 1,2-Dichloro- (Or) O-Dichlorobenzene

Waste Code: U072
Waste Description: Benzene, 1,4-Dichloro- (Or) P-Dichlorobenzene

Waste Code: U089
Waste Description: Diethylstilbesterol (Or) Phenol, 4,4'-(1,2-Diethyl-1,2-Ethenediyl)Bis, (E)-

Waste Code: U122
Waste Description: Formaldehyde

Waste Code: U129
Waste Description: Cyclohexane, 1,2,3,4,5,6-Hexachloro-, (1alpha, 2alpha, 3beta, 4alpha, 5alpha, 6beta)- (Or) Lindane

Waste Code: U132
Waste Description: Hexachlorophene (Or) Phenol, 2,2'-Methylenebis[3,4,6-Trichloro-

Waste Code: U150
Waste Description: L-Phenylalanine, 4-[Bis(2-Chloroethyl)Amino]- (Or) Melphalan

Waste Code: U151
Waste Description: Mercury

Waste Code: U154
Waste Description: Methanol (I) (Or) Methyl Alcohol (I)

Waste Code: U165
Waste Description: Naphthalene

Waste Code: U188
Waste Description: Phenol

Waste Code: U200
Waste Description: Reserpine (Or) Yohimban-16-Carboxylic Acid, 11,17-Dimethoxy-18-[(3,4,5-Trimethoxybenzoyl)Oxy]-, Methyl Ester, (3beta, 16beta, 17alpha, 18beta, 20alpha)-

Waste Code: U201
Waste Description: 1,3-Benzenediol (Or) Resorcinol

Waste Code: U204
Waste Description: Selenious Acid (Or) Selenium Dioxide

Waste Code: U205
Waste Description: Selenium Sulfide (Or) Selenium Sulfide Ses2 (R,T)

Waste Code: U206
Waste Description: D-Glucose, 2-Deoxy-2-[[(Methylnitrosoamino)-Carbonyl]Amino]- (Or)

CVS PHARMACY NO 9488 (Continued) **1016139995**

Glucopyranose, 2-Deoxy-2-(3-Methyl-3-Nitrosoureido)-,D- (Or) Streptozotocin

Waste Code: U210
Waste Description: Ethene, Tetrachloro- (Or) Tetrachloroethylene

Waste Code: U279
Waste Description: U279

Waste Code: U411
Waste Description: U411

Handler - Owner Operator:
Owner/Operator Indicator: Operator
Owner/Operator Name: GARFIELD BEACH CVS, L.L.C.
Legal Status: Private
Date Became Current: 20060602
Date Ended Current: Not reported
Owner/Operator Address: Not reported
Owner/Operator City,State,Zip: Not reported
Owner/Operator Telephone: Not reported
Owner/Operator Telephone Ext: Not reported
Owner/Operator Fax: Not reported
Owner/Operator Email: Not reported

Owner/Operator Indicator: Owner
Owner/Operator Name: PIONEER ARTESIA CENTER
Legal Status: Private
Date Became Current: 19981201
Date Ended Current: Not reported
Owner/Operator Address: 16400 PACIFIC COAST HWY, STE 207
Owner/Operator City,State,Zip: HUNTINGTON BEACH, CA 92649
Owner/Operator Telephone: 562-592-6005
Owner/Operator Telephone Ext: Not reported
Owner/Operator Fax: Not reported
Owner/Operator Email: NICOLE.WILKINSON@CVSHEALTH.COM

Owner/Operator Indicator: Owner
Owner/Operator Name: PIONEER ARTESIA CENTER
Legal Status: Private
Date Became Current: 19981201
Date Ended Current: Not reported
Owner/Operator Address: 16400 PACIFIC COAST HWY, STE 207
Owner/Operator City,State,Zip: HUNTINGTON BEACH, CA 92649
Owner/Operator Telephone: 401-765-1500
Owner/Operator Telephone Ext: Not reported
Owner/Operator Fax: Not reported
Owner/Operator Email: CORPORATEENVIRONMENTALTEAM@CVSHEALTH.COM

Owner/Operator Indicator: Owner
Owner/Operator Name: PIONEER ARTESIA CENTER
Legal Status: Private
Date Became Current: 19981201
Date Ended Current: Not reported
Owner/Operator Address: 16400 PACIFIC COAST HWY, STE 207
Owner/Operator City,State,Zip: HUNTINGTON BEACH, CA 92649
Owner/Operator Telephone: 562-592-6005

CVS PHARMACY NO 9488 (Continued) **1016139995**

Owner/Operator Telephone Ext: Not reported
Owner/Operator Fax: Not reported
Owner/Operator Email: NICOLE.WILKINSON@CVSHEALTH.COM

Owner/Operator Indicator: Operator
Owner/Operator Name: GARFIELD BEACH CVS LLC
Legal Status: Private
Date Became Current: 20060602
Date Ended Current: Not reported
Owner/Operator Address: Not reported
Owner/Operator City,State,Zip: Not reported
Owner/Operator Telephone: Not reported
Owner/Operator Telephone Ext: Not reported
Owner/Operator Fax: Not reported
Owner/Operator Email: Not reported

Owner/Operator Indicator: Owner
Owner/Operator Name: PIONEER ARTESIA CENTER
Legal Status: Private
Date Became Current: 19981201
Date Ended Current: Not reported
Owner/Operator Address: 16400 PACIFIC COAST HWY
Owner/Operator City,State,Zip: HUNTINGTON BEACH, CA 92649
Owner/Operator Telephone: Not reported
Owner/Operator Telephone Ext: Not reported
Owner/Operator Fax: Not reported
Owner/Operator Email: Not reported

Owner/Operator Indicator: Operator
Owner/Operator Name: GARFIELD BEACH CVS, L.L.C.
Legal Status: Private
Date Became Current: 20060602
Date Ended Current: Not reported
Owner/Operator Address: 1 CVS DRIVE
Owner/Operator City,State,Zip: WOONSOCKET, RI 02895
Owner/Operator Telephone: 401-765-1500
Owner/Operator Telephone Ext: Not reported
Owner/Operator Fax: Not reported
Owner/Operator Email: CORPORATEENVIRONMENTALTEAM@CVSHEALTH.COM

Owner/Operator Indicator: Operator
Owner/Operator Name: GARFIELD BEACH CVS, L.L.C.
Legal Status: Private
Date Became Current: 20060602
Date Ended Current: Not reported
Owner/Operator Address: 1 CVS DRIVE
Owner/Operator City,State,Zip: WOONSOCKET, RI 02895
Owner/Operator Telephone: 401-765-1500
Owner/Operator Telephone Ext: Not reported
Owner/Operator Fax: Not reported
Owner/Operator Email: CORPORATEENVIRONMENTALTEAM@CVSHEALTH.COM

Owner/Operator Indicator: Operator
Owner/Operator Name: GARFIELD BEACH CVS, L.L.C.
Legal Status: Private
Date Became Current: 20060602
Date Ended Current: Not reported

CVS PHARMACY NO 9488 (Continued) **1016139995**

Owner/Operator Address: 1 CVS DRIVE MC2340
Owner/Operator City,State,Zip: WOONSOCKET, RI 02895
Owner/Operator Telephone: 401-765-1500
Owner/Operator Telephone Ext: Not reported
Owner/Operator Fax: Not reported
Owner/Operator Email: CORPORATEENVIRONMENTALTEAM@CVSHEALTH.COM

Owner/Operator Indicator: Owner
Owner/Operator Name: PIONEER ARTESIA CENTER
Legal Status: Private
Date Became Current: 19981201
Date Ended Current: Not reported
Owner/Operator Address: 16400 PACIFIC COAST HWY STE 207
Owner/Operator City,State,Zip: HUNTINGTON BEACH, CA 92649
Owner/Operator Telephone: 562-592-6005
Owner/Operator Telephone Ext: Not reported
Owner/Operator Fax: Not reported
Owner/Operator Email: Not reported

Owner/Operator Indicator: Operator
Owner/Operator Name: GARFIELD BEACH CVS LLC
Legal Status: Private
Date Became Current: 20060602
Date Ended Current: Not reported
Owner/Operator Address: Not reported
Owner/Operator City,State,Zip: Not reported
Owner/Operator Telephone: Not reported
Owner/Operator Telephone Ext: Not reported
Owner/Operator Fax: Not reported
Owner/Operator Email: Not reported

Owner/Operator Indicator: Owner
Owner/Operator Name: PIONEER ARTESIA CTR
Legal Status: Private
Date Became Current: 19981201
Date Ended Current: Not reported
Owner/Operator Address: 16400 PACIFIC COAST HWY
Owner/Operator City,State,Zip: HUNTINGTON BEACH, CA 92649
Owner/Operator Telephone: 562-592-6005
Owner/Operator Telephone Ext: Not reported
Owner/Operator Fax: Not reported
Owner/Operator Email: Not reported

Historic Generators:
Receive Date: 20140301
Handler Name: CVS PHARMACY #9488
Federal Waste Generator Description: Large Quantity Generator
State District Owner: Not reported
Large Quantity Handler of Universal Waste: No
Recognized Trader Importer: No
Recognized Trader Exporter: No
Spent Lead Acid Battery Importer: No
Spent Lead Acid Battery Exporter: No
Current Record: No
Non Storage Recycler Activity: Not reported
Electronic Manifest Broker: Not reported

CVS PHARMACY NO 9488 (Continued) **1016139995**

Receive Date:	20160829
Handler Name: CVS PHARMACY #9488	
Federal Waste Generator Description:	Large Quantity Generator
State District Owner:	Not reported
Large Quantity Handler of Universal Waste:	No
Recognized Trader Importer:	No
Recognized Trader Exporter:	No
Spent Lead Acid Battery Importer:	No
Spent Lead Acid Battery Exporter:	No
Current Record:	No
Non Storage Recycler Activity:	Not reported
Electronic Manifest Broker:	Not reported

Receive Date:	20180301
Handler Name: CVS PHARMACY # 9488	
Federal Waste Generator Description:	Large Quantity Generator
State District Owner:	Not reported
Large Quantity Handler of Universal Waste:	No
Recognized Trader Importer:	No
Recognized Trader Exporter:	No
Spent Lead Acid Battery Importer:	No
Spent Lead Acid Battery Exporter:	No
Current Record:	No
Non Storage Recycler Activity:	No
Electronic Manifest Broker:	No

Receive Date:	20200217
Handler Name: CVS PHARMACY # 9488	
Federal Waste Generator Description:	Large Quantity Generator
State District Owner:	Not reported
Large Quantity Handler of Universal Waste:	No
Recognized Trader Importer:	No
Recognized Trader Exporter:	No
Spent Lead Acid Battery Importer:	No
Spent Lead Acid Battery Exporter:	No
Current Record:	No
Non Storage Recycler Activity:	No
Electronic Manifest Broker:	No

Receive Date:	20220214
Handler Name: CVS PHARMACY # 9488	
Federal Waste Generator Description:	Large Quantity Generator
State District Owner:	Not reported
Large Quantity Handler of Universal Waste:	No
Recognized Trader Importer:	No
Recognized Trader Exporter:	No
Spent Lead Acid Battery Importer:	No
Spent Lead Acid Battery Exporter:	No
Current Record:	Yes
Non Storage Recycler Activity:	No
Electronic Manifest Broker:	No

Receive Date:	20130103
Handler Name: CVS PHARMACY NO 9488	
Federal Waste Generator Description:	Large Quantity Generator
State District Owner:	Not reported
Large Quantity Handler of Universal Waste:	No

CVS PHARMACY NO 9488 (Continued) **1016139995**

Recognized Trader Importer:	No
Recognized Trader Exporter:	No
Spent Lead Acid Battery Importer:	No
Spent Lead Acid Battery Exporter:	No
Current Record:	No
Non Storage Recycler Activity:	Not reported
Electronic Manifest Broker:	Not reported

List of NAICS Codes and Descriptions:

NAICS Code:	44611
NAICS Description:	PHARMACIES AND DRUG STORES
NAICS Code:	446110
NAICS Description:	PHARMACIES AND DRUG STORES

Has the Facility Received Notices of Violations:

Found Violation:	No
Agency Which Determined Violation:	Not reported
Violation Short Description:	Not reported
Date Violation was Determined:	Not reported
Actual Return to Compliance Date:	Not reported
Return to Compliance Qualifier:	Not reported
Violation Responsible Agency:	Not reported
Scheduled Compliance Date:	Not reported
Enforcement Identifier:	Not reported
Date of Enforcement Action:	Not reported
Enforcement Responsible Agency:	Not reported
Enforcement Docket Number:	Not reported
Enforcement Attorney:	Not reported
Corrective Action Component:	Not reported
Appeal Initiated Date:	Not reported
Appeal Resolution Date:	Not reported
Disposition Status Date:	Not reported
Disposition Status:	Not reported
Disposition Status Description:	Not reported
Consent/Final Order Sequence Number:	Not reported
Consent/Final Order Respondent Name:	Not reported
Consent/Final Order Lead Agency:	Not reported
Enforcement Type:	Not reported
Enforcement Responsible Person:	Not reported
Enforcement Responsible Sub-Organization:	Not reported
SEP Sequence Number:	Not reported
SEP Expenditure Amount:	Not reported
SEP Scheduled Completion Date:	Not reported
SEP Actual Date:	Not reported
SEP Defaulted Date:	Not reported
SEP Type:	Not reported
SEP Type Description:	Not reported
Proposed Amount:	Not reported
Final Monetary Amount:	Not reported
Paid Amount:	Not reported
Final Count:	Not reported
Final Amount:	Not reported

Evaluation Action Summary:

Evaluation Date:	20230817

CVS PHARMACY NO 9488 (Continued) **1016139995**

Evaluation Responsible Agency:	State
Found Violation:	No
Evaluation Type Description:	COMPLIANCE EVALUATION INSPECTION
Evaluation Responsible Person Identifier:	CUPA
Evaluation Responsible Sub-Organization:	Not reported
Actual Return to Compliance Date:	Not reported
Scheduled Compliance Date:	Not reported
Date of Request:	Not reported
Date Response Received:	Not reported
Request Agency:	Not reported
Former Citation:	Not reported

FINDS:
Registry ID: 110055438218

Click Here for FRS Facility Detail Report:

Environmental Interest/Information System:
The California Environmental Reporting System (CERS) is a statewide web-based user and information exchange system to support over 140,000 regulated businesses and over 130 local agencies in electronically collecting and reporting significant hazardous materials, hazardous waste and compliance and enforcement data as mandated by California law. Under oversight by Cal/EPA, certified local governing agencies (Unified Program Agencies - UPAs) consolidate, coordinate and provide consistent regulatory activities for six state and federal environmental programs.
All generators and treatment, storage, and disposal (TSD) facilities who handle hazardous waste are required to report to the EPA Administrator at least once every two years. The data collected is used to create the National Biennial Resource Conservation and Recovery Act (RCRA) Hazardous Waste Report. This data is processed within the RCRA Information (RCRAInfo) database
The California Environmental Protection Agency (CalEPA) has recently implemented a new data warehouse system (nSite). This data warehouse combines and merges facility and site information from five different systems managed within CalEPA. The five systems are: California Environmental Reporting System (CERS),EnviroStor, GeoTracker, California Integrated Water Quality System (CIWQS), andToxic Release Inventory (TRI).
The Resource Conservation and Recovery Act Information System (RCRAInfo) is EPA's comprehensive information system in support of the Resource Conservation and Recovery Act (RCRA) of 1976 and the Hazardous and Solid Waste Amendments (HSWA) of 1984. It tracks many types of information about generators, transporters, treaters, storers, and disposers of hazardous waste.

Click this hyperlink while viewing on your computer to access additional FINDS: detail in the EDR Site Report.

ECHO:

Envid:	1016139995
Registry ID:	110055438218
DFR URL:	http://echo.epa.gov/detailed-facility-report?fid=110055438218
Name:	CVS PHARMACY NO 9488
Address:	11851 ARTESIA BLVD
City,State,Zip:	ARTESIA, CA 90701

CVS PHARMACY NO 9488 (Continued) **1016139995**

E MANIFEST:

Manifest Tracking Number:	013674126FLE
Last Updated Date:	20190813
Shipped Date:	20190801
Received Date:	20190808
Manifest Status:	Signed
Submission Type:	DataImage5Copy
Origin Type:	Service
Generator EPA ID:	CAR000235754
Generator Name:	CVS
Generator Mail Street Number:	Not reported
Generator Mail Street 1:	11851 ARTESIA BOULEVARD
Generator Mail Street 2:	Not reported
Generator Mail City:	ARTESIA
Generator Mail State:	CA
Generator Mail Zip:	90701-4002
Generator Location Street Number:	Not reported
Generator Location Street 1:	11851 Artesia Blvd
Generator Location Street 2:	Not reported
Generator Location City:	Artesia
Generator Location Zip:	90701-4002
Generator Location State:	CA
Generator Contact Company Name:	Not reported
Designated Facility EPA ID:	CAD008364432
Designated Facility Name:	Rho Chem LLC
Designated Facility Mail Street Number:	Not reported
Designated Facility Mail Street 1:	Not reported
Designated Facility Mail Street 2:	425 Isis Ave.
Designated Facility Mail City:	Inglewood
Designated Facility Mail Zip:	90301
Designated Facility Mail State:	CA
Designated Facility Location Street Number:	Not reported
Designated Facility Location Street 1:	425 Isis Ave.
Designated Facility Location Street 2:	Not reported
Designated Facility Location City:	Inglewood
Designated Facility Location Zip:	90301
Designated Facility Location State:	CA
Designated Facility Contact Company Name:	Not reported
Manifest Residue Indicator:	N
Rejection Indicator:	N

Manifest Tracking Number:	013677870FLE
Last Updated Date:	20200128
Shipped Date:	20200108
Received Date:	20200123
Manifest Status:	Signed
Submission Type:	DataImage5Copy
Origin Type:	Service
Generator EPA ID:	CAR000235754
Generator Name:	CVS
Generator Mail Street Number:	Not reported
Generator Mail Street 1:	11851 ARTESIA BOULEVARD
Generator Mail Street 2:	Not reported
Generator Mail City:	ARTESIA
Generator Mail State:	CA
Generator Mail Zip:	90701-4002
Generator Location Street Number:	Not reported

CVS PHARMACY NO 9488 (Continued) **1016139995**

Generator Location Street 1:	11851 Artesia Blvd
Generator Location Street 2:	Not reported
Generator Location City:	Artesia
Generator Location Zip:	90701-4002
Generator Location State:	CA
Generator Contact Company Name:	Not reported
Designated Facility EPA ID:	CAD008364432
Designated Facility Name:	Rho Chem LLC
Designated Facility Mail Street Number:	Not reported
Designated Facility Mail Street 1:	Not reported
Designated Facility Mail Street 2:	425 Isis Ave.
Designated Facility Mail City:	Inglewood
Designated Facility Mail Zip:	90301
Designated Facility Mail State:	CA
Designated Facility Location Street Number:	Not reported
Designated Facility Location Street 1:	425 Isis Ave.
Designated Facility Location Street 2:	Not reported
Designated Facility Location City:	Inglewood
Designated Facility Location Zip:	90301
Designated Facility Location State:	CA
Designated Facility Contact Company Name:	Not reported
Manifest Residue Indicator:	N
Rejection Indicator:	N

Manifest Tracking Number:	014926415FLE
Last Updated Date:	20200624
Shipped Date:	20200612
Received Date:	20200619
Manifest Status:	Signed
Submission Type:	DataImage5Copy
Origin Type:	Service
Generator EPA ID:	CAR000235754
Generator Name:	CVS
Generator Mail Street Number:	Not reported
Generator Mail Street 1:	11851 ARTESIA BOULEVARD
Generator Mail Street 2:	Not reported
Generator Mail City:	ARTESIA
Generator Mail State:	CA
Generator Mail Zip:	90701-4002
Generator Location Street Number:	Not reported
Generator Location Street 1:	11851 Artesia Blvd
Generator Location Street 2:	Not reported
Generator Location City:	Artesia
Generator Location Zip:	90701-4002
Generator Location State:	CA
Generator Contact Company Name:	Not reported
Designated Facility EPA ID:	CAD008364432
Designated Facility Name:	Rho Chem LLC
Designated Facility Mail Street Number:	Not reported
Designated Facility Mail Street 1:	Not reported
Designated Facility Mail Street 2:	425 Isis Ave.
Designated Facility Mail City:	Inglewood
Designated Facility Mail Zip:	90301
Designated Facility Mail State:	CA
Designated Facility Location Street Number:	Not reported
Designated Facility Location Street 1:	425 Isis Ave.
Designated Facility Location Street 2:	Not reported

CVS PHARMACY NO 9488 (Continued) **1016139995**

Designated Facility Location City:	Inglewood
Designated Facility Location Zip:	90301
Designated Facility Location State:	CA
Designated Facility Contact Company Name:	Not reported
Manifest Residue Indicator:	N
Rejection Indicator:	N

Manifest Tracking Number:	016196794FLE
Last Updated Date:	20211012
Shipped Date:	20210917
Received Date:	20211006
Manifest Status:	Signed
Submission Type:	DataImage5Copy
Origin Type:	Service
Generator EPA ID:	CAR000235754
Generator Name:	CVS
Generator Mail Street Number:	Not reported
Generator Mail Street 1:	11851 ARTESIA BOULEVARD
Generator Mail Street 2:	Not reported
Generator Mail City:	ARTESIA
Generator Mail State:	CA
Generator Mail Zip:	90701-4002
Generator Location Street Number:	Not reported
Generator Location Street 1:	11851 Artesia Blvd
Generator Location Street 2:	Not reported
Generator Location City:	Artesia
Generator Location Zip:	90701-4002
Generator Location State:	CA
Generator Contact Company Name:	Not reported
Designated Facility EPA ID:	CAD008364432
Designated Facility Name:	Rho Chem LLC
Designated Facility Mail Street Number:	Not reported
Designated Facility Mail Street 1:	Not reported
Designated Facility Mail Street 2:	425 Isis Ave.
Designated Facility Mail City:	Inglewood
Designated Facility Mail Zip:	90301
Designated Facility Mail State:	CA
Designated Facility Location Street Number:	Not reported
Designated Facility Location Street 1:	425 Isis Ave.
Designated Facility Location Street 2:	Not reported
Designated Facility Location City:	Inglewood
Designated Facility Location Zip:	90301
Designated Facility Location State:	CA
Designated Facility Contact Company Name:	Not reported
Manifest Residue Indicator:	N
Rejection Indicator:	N

Manifest Tracking Number:	200083962CLE
Last Updated Date:	20220324
Shipped Date:	20220223
Received Date:	20220323
Manifest Status:	Signed
Submission Type:	DataImage5Copy
Origin Type:	Service
Generator EPA ID:	CAR000235754
Generator Name:	CVS
Generator Mail Street Number:	Not reported

CVS PHARMACY NO 9488 (Continued) **1016139995**

Generator Mail Street 1:	11851 ARTESIA BOULEVARD
Generator Mail Street 2:	Not reported
Generator Mail City:	ARTESIA
Generator Mail State:	CA
Generator Mail Zip:	90701-4002
Generator Location Street Number:	Not reported
Generator Location Street 1:	11851 Artesia Blvd
Generator Location Street 2:	Not reported
Generator Location City:	Artesia
Generator Location Zip:	90701-4002
Generator Location State:	CA
Generator Contact Company Name:	Not reported
Designated Facility EPA ID:	CAD008364432
Designated Facility Name:	Rho Chem LLC
Designated Facility Mail Street Number:	Not reported
Designated Facility Mail Street 1:	Not reported
Designated Facility Mail Street 2:	425 Isis Ave.
Designated Facility Mail City:	Inglewood
Designated Facility Mail Zip:	90301
Designated Facility Mail State:	CA
Designated Facility Location Street Number:	Not reported
Designated Facility Location Street 1:	425 Isis Ave.
Designated Facility Location Street 2:	Not reported
Designated Facility Location City:	Inglewood
Designated Facility Location Zip:	90301
Designated Facility Location State:	CA
Designated Facility Contact Company Name:	Not reported
Manifest Residue Indicator:	N
Rejection Indicator:	N

Manifest Tracking Number:	200276383CLE
Last Updated Date:	20221031
Shipped Date:	20221013
Received Date:	20221028
Manifest Status:	Signed
Submission Type:	DataImage5Copy
Origin Type:	Service
Generator EPA ID:	CAR000235754
Generator Name:	CVS
Generator Mail Street Number:	Not reported
Generator Mail Street 1:	11851 ARTESIA BOULEVARD
Generator Mail Street 2:	Not reported
Generator Mail City:	ARTESIA
Generator Mail State:	CA
Generator Mail Zip:	90701-4002
Generator Location Street Number:	Not reported
Generator Location Street 1:	11851 Artesia Blvd
Generator Location Street 2:	Not reported
Generator Location City:	Artesia
Generator Location Zip:	90701-4002
Generator Location State:	CA
Generator Contact Company Name:	Not reported
Designated Facility EPA ID:	CAD008364432
Designated Facility Name:	Rho Chem LLC
Designated Facility Mail Street Number:	Not reported
Designated Facility Mail Street 1:	Not reported
Designated Facility Mail Street 2:	425 Isis Ave.

CVS PHARMACY NO 9488 (Continued) **1016139995**

Designated Facility Mail City:	Inglewood
Designated Facility Mail Zip:	90301
Designated Facility Mail State:	CA
Designated Facility Location Street Number:	Not reported
Designated Facility Location Street 1:	425 Isis Ave.
Designated Facility Location Street 2:	Not reported
Designated Facility Location City:	Inglewood
Designated Facility Location Zip:	90301
Designated Facility Location State:	CA
Designated Facility Contact Company Name:	Not reported
Manifest Residue Indicator:	N
Rejection Indicator:	N

Manifest Tracking Number:	200358837CLE
Last Updated Date:	20230307
Shipped Date:	20230207
Received Date:	20230301
Manifest Status:	Signed
Submission Type:	DataImage5Copy
Origin Type:	Service
Generator EPA ID:	CAR000235754
Generator Name:	CVS
Generator Mail Street Number:	Not reported
Generator Mail Street 1:	11851 ARTESIA BOULEVARD
Generator Mail Street 2:	Not reported
Generator Mail City:	ARTESIA
Generator Mail State:	CA
Generator Mail Zip:	90701-4002
Generator Location Street Number:	Not reported
Generator Location Street 1:	11851 Artesia Blvd
Generator Location Street 2:	Not reported
Generator Location City:	Artesia
Generator Location Zip:	90701-4002
Generator Location State:	CA
Generator Contact Company Name:	Not reported
Designated Facility EPA ID:	CAD008364432
Designated Facility Name:	Rho Chem LLC
Designated Facility Mail Street Number:	Not reported
Designated Facility Mail Street 1:	Not reported
Designated Facility Mail Street 2:	425 Isis Ave.
Designated Facility Mail City:	Inglewood
Designated Facility Mail Zip:	90301
Designated Facility Mail State:	CA
Designated Facility Location Street Number:	Not reported
Designated Facility Location Street 1:	425 Isis Ave.
Designated Facility Location Street 2:	Not reported
Designated Facility Location City:	Inglewood
Designated Facility Location Zip:	90301
Designated Facility Location State:	CA
Designated Facility Contact Company Name:	Not reported
Manifest Residue Indicator:	N
Rejection Indicator:	N

Manifest Tracking Number:	015935893FLE
Last Updated Date:	20210507
Shipped Date:	20210414
Received Date:	20210504

CVS PHARMACY NO 9488 (Continued) **1016139995**

Manifest Status:	Signed
Submission Type:	DataImage5Copy
Origin Type:	Service
Generator EPA ID:	CAR000235754
Generator Name:	CVS
Generator Mail Street Number:	Not reported
Generator Mail Street 1:	11851 ARTESIA BOULEVARD
Generator Mail Street 2:	Not reported
Generator Mail City:	ARTESIA
Generator Mail State:	CA
Generator Mail Zip:	90701-4002
Generator Location Street Number:	Not reported
Generator Location Street 1:	11851 Artesia Blvd
Generator Location Street 2:	Not reported
Generator Location City:	Artesia
Generator Location Zip:	90701-4002
Generator Location State:	CA
Generator Contact Company Name:	Not reported
Designated Facility EPA ID:	CAD008364432
Designated Facility Name:	Rho Chem LLC
Designated Facility Mail Street Number:	Not reported
Designated Facility Mail Street 1:	Not reported
Designated Facility Mail Street 2:	425 Isis Ave.
Designated Facility Mail City:	Inglewood
Designated Facility Mail Zip:	90301
Designated Facility Mail State:	CA
Designated Facility Location Street Number:	Not reported
Designated Facility Location Street 1:	425 Isis Ave.
Designated Facility Location Street 2:	Not reported
Designated Facility Location City:	Inglewood
Designated Facility Location Zip:	90301
Designated Facility Location State:	CA
Designated Facility Contact Company Name:	Not reported
Manifest Residue Indicator:	N
Rejection Indicator:	N

Manifest Tracking Number:	015935894FLE
Last Updated Date:	20210520
Shipped Date:	20210414
Received Date:	20210518
Manifest Status:	Signed
Submission Type:	DataImage5Copy
Origin Type:	Service
Generator EPA ID:	CAR000235754
Generator Name:	CVS
Generator Mail Street Number:	Not reported
Generator Mail Street 1:	11851 ARTESIA BOULEVARD
Generator Mail Street 2:	Not reported
Generator Mail City:	ARTESIA
Generator Mail State:	CA
Generator Mail Zip:	90701-4002
Generator Location Street Number:	Not reported
Generator Location Street 1:	11851 Artesia Blvd
Generator Location Street 2:	Not reported
Generator Location City:	Artesia
Generator Location Zip:	90701-4002
Generator Location State:	CA

CVS PHARMACY NO 9488 (Continued) **1016139995**

Generator Contact Company Name:	Not reported
Designated Facility EPA ID:	MID980615298
Designated Facility Name:	Petro Chem Processing Group of Nortru LLC
Designated Facility Mail Street Number:	Not reported
Designated Facility Mail Street 1:	Not reported
Designated Facility Mail Street 2:	421 Lycaste St.
Designated Facility Mail City:	Detroit
Designated Facility Mail Zip:	48214
Designated Facility Mail State:	MI
Designated Facility Location Street Number:	Not reported
Designated Facility Location Street 1:	421 Lycaste St.
Designated Facility Location Street 2:	Not reported
Designated Facility Location City:	Detroit
Designated Facility Location Zip:	48214
Designated Facility Location State:	MI
Designated Facility Contact Company Name:	Not reported
Manifest Residue Indicator:	N
Rejection Indicator:	N

Manifest Tracking Number:	015102467FLE
Last Updated Date:	20201207
Shipped Date:	20201112
Received Date:	20201130
Manifest Status:	Signed
Submission Type:	DataImage5Copy
Origin Type:	Service
Generator EPA ID:	CAR000235754
Generator Name:	CVS
Generator Mail Street Number:	Not reported
Generator Mail Street 1:	11851 ARTESIA BOULEVARD
Generator Mail Street 2:	Not reported
Generator Mail City:	ARTESIA
Generator Mail State:	CA
Generator Mail Zip:	90701-4002
Generator Location Street Number:	Not reported
Generator Location Street 1:	11851 Artesia Blvd
Generator Location Street 2:	Not reported
Generator Location City:	Artesia
Generator Location Zip:	90701-4002
Generator Location State:	CA
Generator Contact Company Name:	Not reported
Designated Facility EPA ID:	CAD008364432
Designated Facility Name:	Rho Chem LLC
Designated Facility Mail Street Number:	Not reported
Designated Facility Mail Street 1:	Not reported
Designated Facility Mail Street 2:	425 Isis Ave.
Designated Facility Mail City:	Inglewood
Designated Facility Mail Zip:	90301
Designated Facility Mail State:	CA
Designated Facility Location Street Number:	Not reported
Designated Facility Location Street 1:	425 Isis Ave.
Designated Facility Location Street 2:	Not reported
Designated Facility Location City:	Inglewood
Designated Facility Location Zip:	90301
Designated Facility Location State:	CA
Designated Facility Contact Company Name:	Not reported
Manifest Residue Indicator:	N

CVS PHARMACY NO 9488 (Continued) **1016139995**

Rejection Indicator:	N
Manifest Tracking Number:	015102743FLE
Last Updated Date:	20210205
Shipped Date:	20210126
Received Date:	20210202
Manifest Status:	Signed
Submission Type:	DataImage5Copy
Origin Type:	Service
Generator EPA ID:	CAR000235754
Generator Name:	CVS
Generator Mail Street Number:	Not reported
Generator Mail Street 1:	11851 ARTESIA BOULEVARD
Generator Mail Street 2:	Not reported
Generator Mail City:	ARTESIA
Generator Mail State:	CA
Generator Mail Zip:	90701-4002
Generator Location Street Number:	Not reported
Generator Location Street 1:	11851 Artesia Blvd
Generator Location Street 2:	Not reported
Generator Location City:	Artesia
Generator Location Zip:	90701-4002
Generator Location State:	CA
Generator Contact Company Name:	Not reported
Designated Facility EPA ID:	CAD008364432
Designated Facility Name:	Rho Chem LLC
Designated Facility Mail Street Number:	Not reported
Designated Facility Mail Street 1:	Not reported
Designated Facility Mail Street 2:	425 Isis Ave.
Designated Facility Mail City:	Inglewood
Designated Facility Mail Zip:	90301
Designated Facility Mail State:	CA
Designated Facility Location Street Number:	Not reported
Designated Facility Location Street 1:	425 Isis Ave.
Designated Facility Location Street 2:	Not reported
Designated Facility Location City:	Inglewood
Designated Facility Location Zip:	90301
Designated Facility Location State:	CA
Designated Facility Contact Company Name:	Not reported
Manifest Residue Indicator:	N
Rejection Indicator:	N

Federal Waste:

Manifest Tracking Number:	013131772FLE
Waste Line Number:	1
Federal Waste Code:	D007
Federal Waste:	CHROMIUM
Manifest Tracking Number:	013131772FLE
Waste Line Number:	1
Federal Waste Code:	D010
Federal Waste:	SELENIUM
Manifest Tracking Number:	013131772FLE
Waste Line Number:	2
Federal Waste Code:	P001
Federal Waste:	2H-1-BENZOPYRAN-2-ONE, 4-HYDROXY-3-(3-OXO-1-PHENYLBUTYL)-, & SALTS,

CVS PHARMACY NO 9488 (Continued) **1016139995**

WHEN PRESENT AT CONCENTRATIONS GREATER THAN 0.3% (OR) WARFARIN, & SALTS, WHEN PRESENT AT CONCENTRATIONS GREATER THAN 0.3%

Manifest Tracking Number: 013131772FLE
Waste Line Number: 3
Federal Waste Code: D007
Federal Waste: CHROMIUM

Manifest Tracking Number: 013131772FLE
Waste Line Number: 3
Federal Waste Code: D010
Federal Waste: SELENIUM

State Waste:

Manifest Tracking Number: 013131772FLE
Waste Line Number: 1
State Waste Code Owner: CA
State Waste Code: 311
State Waste: Pharmaceutical waste

Manifest Tracking Number: 013131772FLE
Waste Line Number: 1
State Waste Code Owner: CA
State Waste Code: 311
State Waste: Pharmaceutical waste

Manifest Tracking Number: 013131772FLE
Waste Line Number: 2
State Waste Code Owner: CA
State Waste Code: 311
State Waste: Pharmaceutical waste

Manifest Tracking Number: 013131772FLE
Waste Line Number: 2
State Waste Code Owner: CA
State Waste Code: 311
State Waste: Pharmaceutical waste

Manifest Tracking Number: 013131772FLE
Waste Line Number: 3
State Waste Code Owner: CA
State Waste Code: 311
State Waste: Pharmaceutical waste

Manifest Tracking Number: 013131772FLE
Waste Line Number: 3
State Waste Code Owner: CA
State Waste Code: 311
State Waste: Pharmaceutical waste

Transporter:

Manifest Tracking Number: 013131772FLE
Transporter Line Number: 1
Transporter EPA ID: MNS000110924
Transporter Name: Stericycle Specialty Waste Solutions Inc

CVS PHARMACY NO 9488 (Continued) **1016139995**

Waste Line:

Manifest Tracking Number:	013131772FLE
Waste Line Number:	1
U.S. DOT Hazardous Indicator:	Y
U.S. DOT ID Number:	UN2811
U.S. DOT Description:	Un2811, Waste Toxic Solids, Organic, N.O.S. (Chromium, Selenium), 6.1, Pg Ii, Erg#154
Non-Hazardous Waste Description:	Not reported
Number of Containers:	1
Container Type Code:	DF
Container Type Description:	Fiberboard or plastic drums, barrels, kegs
Waste Quantity:	49
Quantity Unit of Measure Code:	P
Quantity Unit of Measure Description:	Pounds
Waste Quantity, in Tons:	0.0245
Acute Waste Quantity, in Tons:	0
Non-Acute Waste Quantity, in Tons:	0.0245
Waste Quantity, in Kilograms:	22.222235
Acute Waste Quantity, in Kilograms:	0
Non-Acute Waste Quantity, in Kilorgrams:	22.222235
Management Method Code:	H141
Management Method Description:	STORAGE, BULKING AND/OR TRANSFER OFF SITE
Waste Residue Indicator:	N
Quantity Discrepancy Indicator:	N
Waste Type Discrepancy Indicator:	N
Waste Density:	Not reported
Waste Density Unit of Measure Code:	Not reported
Waste Density Unit of Measure Description:	Not reported
Form Code:	Not reported
Form Code Description:	Not reported
Source Code:	Not reported
Source Code Description:	Not reported
Waste Minimization Code:	Not reported
Waste Minimization Code Description:	Not reported
Consent Number:	Not reported
EPA Waste Indicator:	Y

Manifest Tracking Number:	013131772FLE
Waste Line Number:	2
U.S. DOT Hazardous Indicator:	Y
U.S. DOT ID Number:	UN3249
U.S. DOT Description:	Un3249, Waste Residue Last Contained, Medicine, Solid, Toxic, N.O.S. (Warfarin), 6.1, Pg Ii, Erg#151
Non-Hazardous Waste Description:	Not reported
Number of Containers:	1
Container Type Code:	CF
Container Type Description:	Fiber or plastic boxes, cartons, cases
Waste Quantity:	1
Quantity Unit of Measure Code:	P
Quantity Unit of Measure Description:	Pounds
Waste Quantity, in Tons:	0.0005
Acute Waste Quantity, in Tons:	0.0005
Non-Acute Waste Quantity, in Tons:	0
Waste Quantity, in Kilograms:	0.45351502
Acute Waste Quantity, in Kilograms:	0.45351502
Non-Acute Waste Quantity, in Kilorgrams:	0
Management Method Code:	H141

CVS PHARMACY NO 9488 (Continued) **1016139995**

Management Method Description:	STORAGE, BULKING AND/OR TRANSFER OFF SITE
Waste Residue Indicator:	N
Quantity Discrepancy Indicator:	N
Waste Type Discrepancy Indicator:	N
Waste Density:	Not reported
Waste Density Unit of Measure Code:	Not reported
Waste Density Unit of Measure Description:	Not reported
Form Code:	Not reported
Form Code Description:	Not reported
Source Code:	Not reported
Source Code Description:	Not reported
Waste Minimization Code:	Not reported
Waste Minimization Code Description:	Not reported
Consent Number:	Not reported
EPA Waste Indicator:	Y

Manifest Tracking Number:	013131772FLE
Waste Line Number:	3
U.S. DOT Hazardous Indicator:	Y
U.S. DOT ID Number:	UN2811
U.S. DOT Description:	Un2811, Waste Toxic Solids, Organic, N.O.S. (Chromium, Selenium), 6.1, Pg Ii, Erg#154
Non-Hazardous Waste Description:	Not reported
Number of Containers:	1
Container Type Code:	CF
Container Type Description:	Fiber or plastic boxes, cartons, cases
Waste Quantity:	1
Quantity Unit of Measure Code:	P
Quantity Unit of Measure Description:	Pounds
Waste Quantity, in Tons:	0.0005
Acute Waste Quantity, in Tons:	0
Non-Acute Waste Quantity, in Tons:	0.0005
Waste Quantity, in Kilograms:	0.45351502
Acute Waste Quantity, in Kilograms:	0
Non-Acute Waste Quantity, in Kilorgrams:	0.45351502
Management Method Code:	H141
Management Method Description:	STORAGE, BULKING AND/OR TRANSFER OFF SITE
Waste Residue Indicator:	N
Quantity Discrepancy Indicator:	N
Waste Type Discrepancy Indicator:	N
Waste Density:	Not reported
Waste Density Unit of Measure Code:	Not reported
Waste Density Unit of Measure Description:	Not reported
Form Code:	Not reported
Form Code Description:	Not reported
Source Code:	Not reported
Source Code Description:	Not reported
Waste Minimization Code:	Not reported
Waste Minimization Code Description:	Not reported
Consent Number:	Not reported
EPA Waste Indicator:	Y

Click this hyperlink while viewing on your computer to access
20 additional US EManifest: record(s) in the EDR Site Report.

G43 NNE 1/8-1/4 0.163 mi. 861 ft. | **CVS PHARMACY # 9488**
11851 ARTESIA BLVD
ARTESIA, CA 90701

CERS HAZ WASTE
HWTS
HAZNET

S113142374
N/A

Site 4 of 8 in cluster G

Relative: Higher

Actual: 61 ft.

CERS HAZ WASTE:

Name:	CVS PHARMACY #9488
Address:	11851 ARTESIA BLVD
City,State,Zip:	ARTESIA, CA 90701
Site ID:	390966
CERS ID:	10290706
CERS Description:	Hazardous Waste Generator

Evaluation:

Eval General Type:	Compliance Evaluation Inspection
Eval Date:	08-17-2023
Violations Found:	No
Eval Type:	Routine done by local agency
Eval Notes:	KIMBERLY BLODGETT MANAGER
Eval Division:	Los Angeles County Fire Department
Eval Program:	HWLQG
Eval Source:	CERS,

Eval General Type:	Compliance Evaluation Inspection
Eval Date:	12-03-2020
Violations Found:	No
Eval Type:	Routine done by local agency
Eval Notes:	Jaime De la Torre, Store Manager
Eval Division:	Los Angeles County Fire Department
Eval Program:	HWLQG
Eval Source:	CERS,

Eval General Type:	Compliance Evaluation Inspection
Eval Date:	12-05-2013
Violations Found:	No
Eval Type:	Routine done by local agency
Eval Notes:	Inspected by Eric Poomiwatracanont Consent given by Dustin Perez
Eval Division:	Los Angeles County Fire Department
Eval Program:	HMRRP
Eval Source:	CERS,

Eval General Type:	Compliance Evaluation Inspection
Eval Date:	08-17-2023
Violations Found:	No
Eval Type:	Routine done by local agency
Eval Notes:	KIMBERLY BLODGETT MANAGER
Eval Division:	Los Angeles County Fire Department
Eval Program:	HMRRP
Eval Source:	CERS,

Eval General Type:	Compliance Evaluation Inspection
Eval Date:	12-05-2013
Violations Found:	No
Eval Type:	Routine done by local agency
Eval Notes:	Not reported
Eval Division:	Los Angeles County Fire Department
Eval Program:	HMRRP
Eval Source:	CERS,

CVS PHARMACY # 9488 (Continued) **S113142374**

Eval General Type:	Compliance Evaluation Inspection
Eval Date:	12-05-2013
Violations Found:	No
Eval Type:	Routine done by local agency
Eval Notes:	Inspected by Eric Poomiwatracanont Consent given by Dustin Perez
Eval Division:	Los Angeles County Fire Department
Eval Program:	HW
Eval Source:	CERS,

Eval General Type:	Compliance Evaluation Inspection
Eval Date:	11-06-2017
Violations Found:	No
Eval Type:	Routine done by local agency
Eval Notes:	Tony Davis, Store Manager
Eval Division:	Los Angeles County Fire Department
Eval Program:	HWLQG
Eval Source:	CERS,

Coordinates:

Site ID:	390966
Facility Name:	CVS PHARMACY #9488
Env Int Type Code:	HWG
Program ID:	10290706
Coord Name:	Not reported
Ref Point Type Desc:	Center of a facility or station.,
Latitude:	33.873150
Longitude:	-118.080750

Affiliation:

Affiliation Type Desc:	Legal Owner
Entity Name:	Garfield Beach CVS, L.L.C.
Entity Title:	Not reported
Affiliation Address:	1 CVS Drive
Affiliation City:	Woonsocket
Affiliation State:	RI
Affiliation Country:	United States
Affiliation Zip:	02895
Affiliation Phone:	(401) 765-1500,

Affiliation Type Desc:	CUPA District
Entity Name:	Los Angeles County Fire
Entity Title:	Not reported
Affiliation Address:	5825 Rickenbacker Road
Affiliation City:	Commerce
Affiliation State:	CA
Affiliation Country:	Not reported
Affiliation Zip:	90040-3027
Affiliation Phone:	(323) 890-4000,

Affiliation Type Desc:	Operator
Entity Name:	Garfield Beach CVS, L.L.C.
Entity Title:	Not reported
Affiliation Address:	Not reported
Affiliation City:	Not reported
Affiliation State:	Not reported
Affiliation Country:	Not reported

CVS PHARMACY # 9488 (Continued) **S113142374**

Affiliation Zip:	Not reported
Affiliation Phone:	(401) 765-1500,
Affiliation Type Desc:	Parent Corporation
Entity Name:	CVS Health
Entity Title:	Not reported
Affiliation Address:	Not reported
Affiliation City:	Not reported
Affiliation State:	Not reported
Affiliation Country:	Not reported
Affiliation Zip:	Not reported
Affiliation Phone:	,
Affiliation Type Desc:	Property Owner
Entity Name:	Pioneer Artesia Center
Entity Title:	Not reported
Affiliation Address:	16400 Pacific Coast Hwy, Ste. 207
Affiliation City:	Huntington Beach
Affiliation State:	CA
Affiliation Country:	United States
Affiliation Zip:	92649
Affiliation Phone:	(562) 592-6005,
Affiliation Type Desc:	Document Preparer
Entity Name:	Karina Romero, Agent for Garfield Beach CVS, L.L.C.
Entity Title:	Not reported
Affiliation Address:	Not reported
Affiliation City:	Not reported
Affiliation State:	Not reported
Affiliation Country:	Not reported
Affiliation Zip:	Not reported
Affiliation Phone:	,
Affiliation Type Desc:	Environmental Contact
Entity Name:	3E, Regulatory Services/CVS
Entity Title:	Not reported
Affiliation Address:	3207 Grey Hawk Ct., Suite 200
Affiliation City:	Carlsbad
Affiliation State:	CA
Affiliation Country:	Not reported
Affiliation Zip:	92010
Affiliation Phone:	,
Affiliation Type Desc:	Facility Mailing Address
Entity Name:	Mailing Address
Entity Title:	Not reported
Affiliation Address:	CVS Health, Attn: Erin Chilinski, CS, Legal, One CVS Drive MC 1160
Affiliation City:	Woonsocket
Affiliation State:	RI
Affiliation Country:	Not reported
Affiliation Zip:	02895
Affiliation Phone:	,
Affiliation Type Desc:	Identification Signer
Entity Name:	Kevyn Teh, Agent for Garfield Beach CVS, L.L.C.
Entity Title:	Regulatory Compliance Specialist, 3E
Affiliation Address:	Not reported

CVS PHARMACY # 9488 (Continued) **S113142374**

Affiliation City: Not reported
Affiliation State: Not reported
Affiliation Country: Not reported
Affiliation Zip: Not reported
Affiliation Phone: ,

Name: CVS PHARMACY #9488
Address: 11851 ARTESIA BLVD
City,State,Zip: ARTESIA, CA 90701
Site ID: 390966
CERS ID: 10290706
CERS Description: RCRA LQ HW Generator

Evaluation:
Eval General Type: Compliance Evaluation Inspection
Eval Date: 08-17-2023
Violations Found: No
Eval Type: Routine done by local agency
Eval Notes: KIMBERLY BLODGETT MANAGER
Eval Division: Los Angeles County Fire Department
Eval Program: HWLQG
Eval Source: CERS,

Eval General Type: Compliance Evaluation Inspection
Eval Date: 12-03-2020
Violations Found: No
Eval Type: Routine done by local agency
Eval Notes: Jaime De la Torre, Store Manager
Eval Division: Los Angeles County Fire Department
Eval Program: HWLQG
Eval Source: CERS,

Eval General Type: Compliance Evaluation Inspection
Eval Date: 12-05-2013
Violations Found: No
Eval Type: Routine done by local agency
Eval Notes: Inspected by Eric Poomiwatracanont Consent given by Dustin Perez
Eval Division: Los Angeles County Fire Department
Eval Program: HMRRP
Eval Source: CERS,

Eval General Type: Compliance Evaluation Inspection
Eval Date: 08-17-2023
Violations Found: No
Eval Type: Routine done by local agency
Eval Notes: KIMBERLY BLODGETT MANAGER
Eval Division: Los Angeles County Fire Department
Eval Program: HMRRP
Eval Source: CERS,

Eval General Type: Compliance Evaluation Inspection
Eval Date: 12-05-2013
Violations Found: No
Eval Type: Routine done by local agency
Eval Notes: Not reported
Eval Division: Los Angeles County Fire Department
Eval Program: HMRRP

CVS PHARMACY # 9488 (Continued) **S113142374**

Eval Source: CERS,

Eval General Type: Compliance Evaluation Inspection
Eval Date: 12-05-2013
Violations Found: No
Eval Type: Routine done by local agency
Eval Notes: Inspected by Eric Poomiwatracanont Consent given by Dustin Perez
Eval Division: Los Angeles County Fire Department
Eval Program: HW
Eval Source: CERS,

Eval General Type: Compliance Evaluation Inspection
Eval Date: 11-06-2017
Violations Found: No
Eval Type: Routine done by local agency
Eval Notes: Tony Davis, Store Manager
Eval Division: Los Angeles County Fire Department
Eval Program: HWLQG
Eval Source: CERS,

Coordinates:
Site ID: 390966
Facility Name: CVS PHARMACY #9488
Env Int Type Code: HWG
Program ID: 10290706
Coord Name: Not reported
Ref Point Type Desc: Center of a facility or station.,
Latitude: 33.873150
Longitude: -118.080750

Affiliation:
Affiliation Type Desc: Legal Owner
Entity Name: Garfield Beach CVS, L.L.C.
Entity Title: Not reported
Affiliation Address: 1 CVS Drive
Affiliation City: Woonsocket
Affiliation State: RI
Affiliation Country: United States
Affiliation Zip: 02895
Affiliation Phone: (401) 765-1500,

Affiliation Type Desc: CUPA District
Entity Name: Los Angeles County Fire
Entity Title: Not reported
Affiliation Address: 5825 Rickenbacker Road
Affiliation City: Commerce
Affiliation State: CA
Affiliation Country: Not reported
Affiliation Zip: 90040-3027
Affiliation Phone: (323) 890-4000,

Affiliation Type Desc: Operator
Entity Name: Garfield Beach CVS, L.L.C.
Entity Title: Not reported
Affiliation Address: Not reported
Affiliation City: Not reported

CVS PHARMACY # 9488 (Continued) **S113142374**

Affiliation State:	Not reported
Affiliation Country:	Not reported
Affiliation Zip:	Not reported
Affiliation Phone:	(401) 765-1500,

Affiliation Type Desc:	Parent Corporation
Entity Name:	CVS Health
Entity Title:	Not reported
Affiliation Address:	Not reported
Affiliation City:	Not reported
Affiliation State:	Not reported
Affiliation Country:	Not reported
Affiliation Zip:	Not reported
Affiliation Phone:	,

Affiliation Type Desc:	Property Owner
Entity Name:	Pioneer Artesia Center
Entity Title:	Not reported
Affiliation Address:	16400 Pacific Coast Hwy, Ste. 207
Affiliation City:	Huntington Beach
Affiliation State:	CA
Affiliation Country:	United States
Affiliation Zip:	92649
Affiliation Phone:	(562) 592-6005,

Affiliation Type Desc:	Document Preparer
Entity Name:	Karina Romero, Agent for Garfield Beach CVS, L.L.C.
Entity Title:	Not reported
Affiliation Address:	Not reported
Affiliation City:	Not reported
Affiliation State:	Not reported
Affiliation Country:	Not reported
Affiliation Zip:	Not reported
Affiliation Phone:	,

Affiliation Type Desc:	Environmental Contact
Entity Name:	3E, Regulatory Services/CVS
Entity Title:	Not reported
Affiliation Address:	3207 Grey Hawk Ct., Suite 200
Affiliation City:	Carlsbad
Affiliation State:	CA
Affiliation Country:	Not reported
Affiliation Zip:	92010
Affiliation Phone:	,

Affiliation Type Desc:	Facility Mailing Address
Entity Name:	Mailing Address
Entity Title:	Not reported
Affiliation Address:	CVS Health, Attn: Erin Chilinski, CS, Legal, One CVS Drive MC 1160
Affiliation City:	Woonsocket
Affiliation State:	RI
Affiliation Country:	Not reported
Affiliation Zip:	02895
Affiliation Phone:	,

Affiliation Type Desc:	Identification Signer
Entity Name:	Kevyn Teh, Agent for Garfield Beach CVS, L.L.C.

CVS PHARMACY # 9488 (Continued) **S113142374**

Entity Title:	Regulatory Compliance Specialist, 3E
Affiliation Address:	Not reported
Affiliation City:	Not reported
Affiliation State:	Not reported
Affiliation Country:	Not reported
Affiliation Zip:	Not reported
Affiliation Phone:	,

HWTS:

Name:	CVS PHARMACY # 9488
Address:	11851 ARTESIA BLVD
Address 2:	Not reported
City,State,Zip:	ARTESIA, CA 90701
EPA ID:	CAL000306548
Inactive Date:	03/04/2013
Create Date:	05/10/2006
Last Act Date:	Not reported
Mailing Name:	Not reported
Mailing Address:	1 CVS DR
Mailing Address 2:	Not reported
Mailing City,State,Zip:	WOONSOCKET, RI 2895
Owner Name:	LONGS DRUG STORES CALIFORNIA LLC
Owner Address:	1 CVS DR
Owner Address 2:	Not reported
Owner City,State,Zip:	WOONSOCKET, RI 2895
Owner Phone:	Not reported
Owner Fax:	Not reported
Contact Name:	WENDY BRANT
Contact Address:	1 CVS DRIVE - 02362A
Contact Address 2:	Not reported
City,State,Zip:	WOONSOCKET, RI 28956146
Contact Phone:	Not reported
Contact Fax:	Not reported
Facility Status:	Inactive
Facility Type:	PERMANENT
Category:	STATE
Latitude:	33.873118
Longitude:	-118.081128

NAICS:

EPA ID:	CAL000306548
Create Date:	2006-05-10 15:11:43.613
NAICS Code:	44611
NAICS Description:	Pharmacies and Drug Stores
Issued EPA ID Date:	2006-05-10 15:11:43.61300
Inactive Date:	2013-03-04 00:00:00
Facility Name:	CVS PHARMACY # 9488
Facility Address:	11851 ARTESIA BLVD
Facility Address 2:	Not reported
Facility City:	ARTESIA
Facility County:	Not reported
Facility State:	CA
Facility Zip:	90701

CVS PHARMACY # 9488 (Continued) **S113142374**

HAZNET:

Name:	CVS PHARMACY # 9488
Address:	11851 ARTESIA BLVD
Address 2:	Not reported
City,State,Zip:	ARTESIA, CA 90701
Contact:	Wendy Brant
Telephone:	4017651500
Mailing Name:	Not reported
Mailing Address:	1 CVS DR
Year:	2013
Gepaid:	CAL000306548
TSD EPA ID:	INR000110197
CA Waste Code:	214 - Unspecified solvent mixture
Disposal Method:	H141 - Storage, Bulking, And/Or Transfer Off Site--No Treatment/Reovery (H010-H129) Or (H131-H135)
Tons:	0.027
Year:	2013
Gepaid:	CAL000306548
TSD EPA ID:	INR000110197
CA Waste Code:	311 - Pharmaceutical waste
Disposal Method:	H141 - Storage, Bulking, And/Or Transfer Off Site--No Treatment/Reovery (H010-H129) Or (H131-H135)
Tons:	0.0015
Year:	2012
Gepaid:	CAL000306548
TSD EPA ID:	INR000110197
CA Waste Code:	311 - Pharmaceutical waste
Disposal Method:	H141 - Storage, Bulking, And/Or Transfer Off Site--No Treatment/Reovery (H010-H129) Or (H131-H135)
Tons:	0.0035
Year:	2012
Gepaid:	CAL000306548
TSD EPA ID:	INR000110197
CA Waste Code:	-
Disposal Method:	-
Tons:	0.0355
Year:	2012
Gepaid:	CAL000306548
TSD EPA ID:	INR000110197
CA Waste Code:	-
Disposal Method:	H141 - Storage, Bulking, And/Or Transfer Off Site--No Treatment/Reovery (H010-H129) Or (H131-H135)
Tons:	0.0015
Year:	2012
Gepaid:	CAL000306548
TSD EPA ID:	INR000110197
CA Waste Code:	214 - Unspecified solvent mixture
Disposal Method:	H141 - Storage, Bulking, And/Or Transfer Off Site--No Treatment/Reovery (H010-H129) Or (H131-H135)
Tons:	0.1715

CVS PHARMACY # 9488 (Continued) **S113142374**

Year:	2012
Gepaid:	CAL000306548
TSD EPA ID:	CAD008364432
CA Waste Code:	-
Disposal Method:	H141 - Storage, Bulking, And/Or Transfer Off Site--No Treatment/Reovery (H010-H129) Or (H131-H135)
Tons:	0.0445

Year:	2012
Gepaid:	CAL000306548
TSD EPA ID:	CAD008364432
CA Waste Code:	541 - Photochemicals/photoprocessing waste
Disposal Method:	H141 - Storage, Bulking, And/Or Transfer Off Site--No Treatment/Reovery (H010-H129) Or (H131-H135)
Tons:	0.064

Year:	2012
Gepaid:	CAL000306548
TSD EPA ID:	INR000110197
CA Waste Code:	141 - Off-specification, aged or surplus inorganics
Disposal Method:	H141 - Storage, Bulking, And/Or Transfer Off Site--No Treatment/Reovery (H010-H129) Or (H131-H135)
Tons:	0.0015

Year:	2011
Gepaid:	CAL000306548
TSD EPA ID:	INR000110197
CA Waste Code:	135 - Unspecified aqueous solution
Disposal Method:	-
Tons:	0.016

Click this hyperlink while viewing on your computer to access
18 additional CA HAZNET: record(s) in the EDR Site Report.

Additional Info:

Year:	2013
Gen EPA ID:	CAL000306548
Shipment Date:	20130318
Creation Date:	8/16/2013 22:15:27
Receipt Date:	20130402
Manifest ID:	005827402FLE
Trans EPA ID:	MNS000110924
Trans Name:	STERICYCLE SPECIALTY WASTE SOLUTIONS INC
Trans 2 EPA ID:	OKD981588791
Trans 2 Name:	TRIAD TRANSPORT INC
TSDF EPA ID:	INR000110197
Trans Name:	STERICYCLE INC
TSDF Alt EPA ID:	Not reported
TSDF Alt Name:	Not reported
Waste Code Description:	311 - Pharmaceutical waste
RCRA Code:	P188
Meth Code:	H141 - Storage, Bulking, And/Or Transfer Off Site--No Treatment/Reovery (H010-H129) Or (H131-H135)
Quantity Tons:	0.001
Waste Quantity:	2

CVS PHARMACY # 9488 (Continued) **S113142374**

Quantity Unit:	P
Additional Code 1:	P081
Additional Code 2:	P075
Additional Code 3:	P001
Additional Code 4:	Not reported
Additional Code 5:	Not reported
Shipment Date:	20130318
Creation Date:	8/16/2013 22:15:27
Receipt Date:	20130402
Manifest ID:	005827402FLE
Trans EPA ID:	MNS000110924
Trans Name:	STERICYCLE SPECIALTY WASTE SOLUTIONS INC
Trans 2 EPA ID:	OKD981588791
Trans 2 Name:	TRIAD TRANSPORT INC
TSDF EPA ID:	INR000110197
Trans Name:	STERICYCLE INC
TSDF Alt EPA ID:	Not reported
TSDF Alt Name:	Not reported
Waste Code Description:	311 - Pharmaceutical waste
RCRA Code:	P001
Meth Code:	H141 - Storage, Bulking, And/Or Transfer Off Site--No Treatment/Reovery (H010-H129) Or (H131-H135)
Quantity Tons:	0.0005
Waste Quantity:	1
Quantity Unit:	P
Additional Code 1:	Not reported
Additional Code 2:	Not reported
Additional Code 3:	Not reported
Additional Code 4:	Not reported
Additional Code 5:	Not reported
Shipment Date:	20130318
Creation Date:	8/16/2013 22:15:27
Receipt Date:	20130402
Manifest ID:	005827402FLE
Trans EPA ID:	MNS000110924
Trans Name:	STERICYCLE SPECIALTY WASTE SOLUTIONS INC
Trans 2 EPA ID:	OKD981588791
Trans 2 Name:	TRIAD TRANSPORT INC
TSDF EPA ID:	INR000110197
Trans Name:	STERICYCLE INC
TSDF Alt EPA ID:	Not reported
TSDF Alt Name:	Not reported
Waste Code Description:	214 - Unspecified solvent mixture
RCRA Code:	D001
Meth Code:	H141 - Storage, Bulking, And/Or Transfer Off Site--No Treatment/Reovery (H010-H129) Or (H131-H135)
Quantity Tons:	0.0235
Waste Quantity:	47
Quantity Unit:	P
Additional Code 1:	Not reported
Additional Code 2:	Not reported
Additional Code 3:	Not reported
Additional Code 4:	Not reported
Additional Code 5:	Not reported

CVS PHARMACY # 9488 (Continued) **S113142374**

Shipment Date:	20130318
Creation Date:	Not reported
Receipt Date:	Not reported
Manifest ID:	005827402FLE
Trans EPA ID:	MNS000110924
Trans Name:	STERICYCLE SPECIALTY WASTE SOLUTIONS INC
Trans 2 EPA ID:	OKD981588791
Trans 2 Name:	TRIAD TRANSPORT INC
TSDF EPA ID:	INR000110197
Trans Name:	STERICYCLE INC
TSDF Alt EPA ID:	Not reported
TSDF Alt Name:	Not reported
Waste Code Description:	561 - Not reported
RCRA Code:	Not reported
Meth Code:	- Not reported
Quantity Tons:	0.0395
Waste Quantity:	79
Quantity Unit:	P
Additional Code 1:	Not reported
Additional Code 2:	Not reported
Additional Code 3:	Not reported
Additional Code 4:	Not reported
Additional Code 5:	Not reported

Shipment Date:	20130318
Creation Date:	Not reported
Receipt Date:	Not reported
Manifest ID:	005827402FLE
Trans EPA ID:	MNS000110924
Trans Name:	STERICYCLE SPECIALTY WASTE SOLUTIONS INC
Trans 2 EPA ID:	OKD981588791
Trans 2 Name:	TRIAD TRANSPORT INC
TSDF EPA ID:	INR000110197
Trans Name:	STERICYCLE INC
TSDF Alt EPA ID:	Not reported
TSDF Alt Name:	Not reported
Waste Code Description:	311 - Pharmaceutical waste
RCRA Code:	Not reported
Meth Code:	- Not reported
Quantity Tons:	0.0005
Waste Quantity:	1
Quantity Unit:	P
Additional Code 1:	Not reported
Additional Code 2:	Not reported
Additional Code 3:	Not reported
Additional Code 4:	Not reported
Additional Code 5:	Not reported

Shipment Date:	20130318
Creation Date:	Not reported
Receipt Date:	Not reported
Manifest ID:	005827402FLE
Trans EPA ID:	MNS000110924
Trans Name:	STERICYCLE SPECIALTY WASTE SOLUTIONS INC
Trans 2 EPA ID:	OKD981588791
Trans 2 Name:	TRIAD TRANSPORT INC
TSDF EPA ID:	INR000110197

CVS PHARMACY # 9488 (Continued) **S113142374**

Trans Name:	STERICYCLE INC
TSDF Alt EPA ID:	Not reported
TSDF Alt Name:	Not reported
Waste Code Description:	- Not reported
RCRA Code:	Not reported
Meth Code:	- Not reported
Quantity Tons:	0.0325
Waste Quantity:	65
Quantity Unit:	P
Additional Code 1:	Not reported
Additional Code 2:	Not reported
Additional Code 3:	Not reported
Additional Code 4:	Not reported
Additional Code 5:	Not reported
Shipment Date:	20130318
Creation Date:	8/16/2013 22:15:27
Receipt Date:	20130402
Manifest ID:	005827402FLE
Trans EPA ID:	MNS000110924
Trans Name:	STERICYCLE SPECIALTY WASTE SOLUTIONS INC
Trans 2 EPA ID:	OKD981588791
Trans 2 Name:	TRIAD TRANSPORT INC
TSDF EPA ID:	INR000110197
Trans Name:	STERICYCLE INC
TSDF Alt EPA ID:	Not reported
TSDF Alt Name:	Not reported
Waste Code Description:	214 - Unspecified solvent mixture
RCRA Code:	D001
Meth Code:	H141 - Storage, Bulking, And/Or Transfer Off Site--No Treatment/Reovery (H010-H129) Or (H131-H135)
Quantity Tons:	0.0035
Waste Quantity:	7
Quantity Unit:	P
Additional Code 1:	Not reported
Additional Code 2:	Not reported
Additional Code 3:	Not reported
Additional Code 4:	Not reported
Additional Code 5:	Not reported

Additional Info:

Year:	2012
Gen EPA ID:	CAL000306548
Shipment Date:	20121222
Creation Date:	5/3/2013 22:15:23
Receipt Date:	20130108
Manifest ID:	005804997FLE
Trans EPA ID:	MNS000110924
Trans Name:	STERICYCLE SPECIALTY WASTE SOLUTIONS INC
Trans 2 EPA ID:	OKD981588791
Trans 2 Name:	TRIAD TRANSPORT INC
TSDF EPA ID:	INR000110197
Trans Name:	STERICYCLE INC
TSDF Alt EPA ID:	Not reported
TSDF Alt Name:	Not reported
Waste Code Description:	214 - Unspecified solvent mixture

CVS PHARMACY # 9488 (Continued) **S113142374**

RCRA Code:	D001
Meth Code:	H141 - Storage, Bulking, And/Or Transfer Off Site--No Treatment/Reovery (H010-H129) Or (H131-H135)
Quantity Tons:	0.0275
Waste Quantity:	55
Quantity Unit:	P
Additional Code 1:	Not reported
Additional Code 2:	Not reported
Additional Code 3:	Not reported
Additional Code 4:	Not reported
Additional Code 5:	Not reported
Shipment Date:	20121222
Creation Date:	Not reported
Receipt Date:	Not reported
Manifest ID:	005804997FLE
Trans EPA ID:	MNS000110924
Trans Name:	STERICYCLE SPECIALTY WASTE SOLUTIONS INC
Trans 2 EPA ID:	OKD981588791
Trans 2 Name:	TRIAD TRANSPORT INC
TSDF EPA ID:	INR000110197
Trans Name:	STERICYCLE INC
TSDF Alt EPA ID:	Not reported
TSDF Alt Name:	Not reported
Waste Code Description:	- Not reported
RCRA Code:	Not reported
Meth Code:	- Not reported
Quantity Tons:	0.0635
Waste Quantity:	127
Quantity Unit:	P
Additional Code 1:	Not reported
Additional Code 2:	Not reported
Additional Code 3:	Not reported
Additional Code 4:	Not reported
Additional Code 5:	Not reported
Shipment Date:	20121222
Creation Date:	5/3/2013 22:15:23
Receipt Date:	20130108
Manifest ID:	005804997FLE
Trans EPA ID:	MNS000110924
Trans Name:	STERICYCLE SPECIALTY WASTE SOLUTIONS INC
Trans 2 EPA ID:	OKD981588791
Trans 2 Name:	TRIAD TRANSPORT INC
TSDF EPA ID:	INR000110197
Trans Name:	STERICYCLE INC
TSDF Alt EPA ID:	Not reported
TSDF Alt Name:	Not reported
Waste Code Description:	311 - Pharmaceutical waste
RCRA Code:	P001
Meth Code:	H141 - Storage, Bulking, And/Or Transfer Off Site--No Treatment/Reovery (H010-H129) Or (H131-H135)
Quantity Tons:	0.001
Waste Quantity:	2
Quantity Unit:	P
Additional Code 1:	Not reported
Additional Code 2:	Not reported

CVS PHARMACY # 9488 (Continued) **S113142374**

Additional Code 3:	Not reported
Additional Code 4:	Not reported
Additional Code 5:	Not reported
Shipment Date:	20121222
Creation Date:	Not reported
Receipt Date:	Not reported
Manifest ID:	005804997FLE
Trans EPA ID:	MNS000110924
Trans Name:	STERICYCLE SPECIALTY WASTE SOLUTIONS INC
Trans 2 EPA ID:	OKD981588791
Trans 2 Name:	TRIAD TRANSPORT INC
TSDF EPA ID:	INR000110197
Trans Name:	STERICYCLE INC
TSDF Alt EPA ID:	Not reported
TSDF Alt Name:	Not reported
Waste Code Description:	311 - Pharmaceutical waste
RCRA Code:	Not reported
Meth Code:	- Not reported
Quantity Tons:	0.0535
Waste Quantity:	107
Quantity Unit:	P
Additional Code 1:	Not reported
Additional Code 2:	Not reported
Additional Code 3:	Not reported
Additional Code 4:	Not reported
Additional Code 5:	Not reported
Shipment Date:	20121222
Creation Date:	Not reported
Receipt Date:	Not reported
Manifest ID:	005804997FLE
Trans EPA ID:	MNS000110924
Trans Name:	STERICYCLE SPECIALTY WASTE SOLUTIONS INC
Trans 2 EPA ID:	OKD981588791
Trans 2 Name:	TRIAD TRANSPORT INC
TSDF EPA ID:	INR000110197
Trans Name:	STERICYCLE INC
TSDF Alt EPA ID:	Not reported
TSDF Alt Name:	Not reported
Waste Code Description:	561 - Not reported
RCRA Code:	Not reported
Meth Code:	- Not reported
Quantity Tons:	0.062
Waste Quantity:	124
Quantity Unit:	P
Additional Code 1:	Not reported
Additional Code 2:	Not reported
Additional Code 3:	Not reported
Additional Code 4:	Not reported
Additional Code 5:	Not reported
Shipment Date:	20121222
Creation Date:	5/3/2013 22:15:23
Receipt Date:	20130108
Manifest ID:	005804997FLE
Trans EPA ID:	MNS000110924

CVS PHARMACY # 9488 (Continued) **S113142374**

Trans Name:	STERICYCLE SPECIALTY WASTE SOLUTIONS INC
Trans 2 EPA ID:	OKD981588791
Trans 2 Name:	TRIAD TRANSPORT INC
TSDF EPA ID:	INR000110197
Trans Name:	STERICYCLE INC
TSDF Alt EPA ID:	Not reported
TSDF Alt Name:	Not reported
Waste Code Description:	214 - Unspecified solvent mixture
RCRA Code:	D001
Meth Code:	H141 - Storage, Bulking, And/Or Transfer Off Site--No Treatment/Reovery (H010-H129) Or (H131-H135)
Quantity Tons:	0.0155
Waste Quantity:	31
Quantity Unit:	P
Additional Code 1:	Not reported
Additional Code 2:	Not reported
Additional Code 3:	Not reported
Additional Code 4:	Not reported
Additional Code 5:	Not reported
Shipment Date:	20121222
Creation Date:	5/3/2013 22:15:23
Receipt Date:	20130108
Manifest ID:	005804997FLE
Trans EPA ID:	MNS000110924
Trans Name:	STERICYCLE SPECIALTY WASTE SOLUTIONS INC
Trans 2 EPA ID:	OKD981588791
Trans 2 Name:	TRIAD TRANSPORT INC
TSDF EPA ID:	INR000110197
Trans Name:	STERICYCLE INC
TSDF Alt EPA ID:	Not reported
TSDF Alt Name:	Not reported
Waste Code Description:	311 - Pharmaceutical waste
RCRA Code:	P188
Meth Code:	H141 - Storage, Bulking, And/Or Transfer Off Site--No Treatment/Reovery (H010-H129) Or (H131-H135)
Quantity Tons:	0.0015
Waste Quantity:	3
Quantity Unit:	P
Additional Code 1:	P081
Additional Code 2:	P075
Additional Code 3:	P001
Additional Code 4:	Not reported
Additional Code 5:	Not reported
Shipment Date:	20121025
Creation Date:	12/24/2012 22:15:22
Receipt Date:	20121101
Manifest ID:	000396319PSC
Trans EPA ID:	CAD008364432
Trans Name:	RHO CHEM LLC
Trans 2 EPA ID:	CAD983649880
Trans 2 Name:	PSC ENVIRONMENTAL SERVICES OF POMONA LP
TSDF EPA ID:	CAD008364432
Trans Name:	RHO CHEM LLC
TSDF Alt EPA ID:	Not reported
TSDF Alt Name:	Not reported

CVS PHARMACY # 9488 (Continued) **S113142374**

Waste Code Description:	541 - Photochemicals / photo processing waste
RCRA Code:	Not reported
Meth Code:	H141 - Storage, Bulking, And/Or Transfer Off Site--No Treatment/Reovery (H010-H129) Or (H131-H135)
Quantity Tons:	0.0365
Waste Quantity:	73
Quantity Unit:	P
Additional Code 1:	Not reported
Additional Code 2:	Not reported
Additional Code 3:	Not reported
Additional Code 4:	Not reported
Additional Code 5:	Not reported
Shipment Date:	20121025
Creation Date:	12/24/2012 22:15:22
Receipt Date:	20121101
Manifest ID:	000396319PSC
Trans EPA ID:	CAD008364432
Trans Name:	RHO CHEM LLC
Trans 2 EPA ID:	CAD983649880
Trans 2 Name:	PSC ENVIRONMENTAL SERVICES OF POMONA LP
TSDF EPA ID:	CAD008364432
Trans Name:	RHO CHEM LLC
TSDF Alt EPA ID:	Not reported
TSDF Alt Name:	Not reported
Waste Code Description:	541 - Photochemicals / photo processing waste
RCRA Code:	D002
Meth Code:	H141 - Storage, Bulking, And/Or Transfer Off Site--No Treatment/Reovery (H010-H129) Or (H131-H135)
Quantity Tons:	0.0275
Waste Quantity:	55
Quantity Unit:	P
Additional Code 1:	Not reported
Additional Code 2:	Not reported
Additional Code 3:	Not reported
Additional Code 4:	Not reported
Additional Code 5:	Not reported
Shipment Date:	20121025
Creation Date:	12/24/2012 22:15:22
Receipt Date:	20121101
Manifest ID:	000396319PSC
Trans EPA ID:	CAD008364432
Trans Name:	RHO CHEM LLC
Trans 2 EPA ID:	CAD983649880
Trans 2 Name:	PSC ENVIRONMENTAL SERVICES OF POMONA LP
TSDF EPA ID:	CAD008364432
Trans Name:	RHO CHEM LLC
TSDF Alt EPA ID:	Not reported
TSDF Alt Name:	Not reported
Waste Code Description:	- Not reported
RCRA Code:	D002
Meth Code:	H141 - Storage, Bulking, And/Or Transfer Off Site--No Treatment/Reovery (H010-H129) Or (H131-H135)
Quantity Tons:	0.0445
Waste Quantity:	89
Quantity Unit:	P

CVS PHARMACY # 9488 (Continued) **S113142374**

Additional Code 1:	Not reported
Additional Code 2:	Not reported
Additional Code 3:	Not reported
Additional Code 4:	Not reported
Additional Code 5:	Not reported

Additional Info:

Year:	2011
Gen EPA ID:	CAL000306548
Shipment Date:	20111020
Creation Date:	3/27/2012 20:30:14
Receipt Date:	20111101
Manifest ID:	005012418FLE
Trans EPA ID:	MNS000110924
Trans Name:	STERICYCLE SPECIALTY WASTE SOLUTIONS INC
Trans 2 EPA ID:	OKD981588791
Trans 2 Name:	TRIAD TRANSPORT INC
TSDF EPA ID:	INR000110197
Trans Name:	STERICYCLE INC
TSDF Alt EPA ID:	Not reported
TSDF Alt Name:	Not reported
Waste Code Description:	561 - Not reported
RCRA Code:	Not reported
Meth Code:	- Not reported
Quantity Tons:	0.0205
Waste Quantity:	41
Quantity Unit:	P
Additional Code 1:	Not reported
Additional Code 2:	Not reported
Additional Code 3:	Not reported
Additional Code 4:	Not reported
Additional Code 5:	Not reported
Shipment Date:	20111020
Creation Date:	3/27/2012 20:30:14
Receipt Date:	20111101
Manifest ID:	005012418FLE
Trans EPA ID:	MNS000110924
Trans Name:	STERICYCLE SPECIALTY WASTE SOLUTIONS INC
Trans 2 EPA ID:	OKD981588791
Trans 2 Name:	TRIAD TRANSPORT INC
TSDF EPA ID:	INR000110197
Trans Name:	STERICYCLE INC
TSDF Alt EPA ID:	Not reported
TSDF Alt Name:	Not reported
Waste Code Description:	311 - Pharmaceutical waste
RCRA Code:	P075
Meth Code:	H141 - Storage, Bulking, And/Or Transfer Off Site--No Treatment/Reovery (H010-H129) Or (H131-H135)
Quantity Tons:	0.0005
Waste Quantity:	1
Quantity Unit:	P
Additional Code 1:	P001
Additional Code 2:	Not reported
Additional Code 3:	Not reported
Additional Code 4:	Not reported

CVS PHARMACY # 9488 (Continued) **S113142374**

Additional Code 5:	Not reported
Shipment Date:	20111020
Creation Date:	3/27/2012 20:30:14
Receipt Date:	20111101
Manifest ID:	005012418FLE
Trans EPA ID:	MNS000110924
Trans Name:	STERICYCLE SPECIALTY WASTE SOLUTIONS INC
Trans 2 EPA ID:	OKD981588791
Trans 2 Name:	TRIAD TRANSPORT INC
TSDF EPA ID:	INR000110197
Trans Name:	STERICYCLE INC
TSDF Alt EPA ID:	Not reported
TSDF Alt Name:	Not reported
Waste Code Description:	311 - Pharmaceutical waste
RCRA Code:	D011
Meth Code:	H141 - Storage, Bulking, And/Or Transfer Off Site--No Treatment/Reovery (H010-H129) Or (H131-H135)
Quantity Tons:	0.0005
Waste Quantity:	1
Quantity Unit:	P
Additional Code 1:	D010
Additional Code 2:	D009
Additional Code 3:	D007
Additional Code 4:	D006
Additional Code 5:	Not reported
Shipment Date:	20110722
Creation Date:	Not reported
Receipt Date:	Not reported
Manifest ID:	005013910FLE
Trans EPA ID:	MNS000110924
Trans Name:	STERICYCLE SPECIALTY WASTE SOLUTIONS INC
Trans 2 EPA ID:	OKD981588791
Trans 2 Name:	TRIAD TRANSPORT INC
TSDF EPA ID:	OHD083377010
Trans Name:	ENVIRONMENTAL ENTERPRISES INC
TSDF Alt EPA ID:	Not reported
TSDF Alt Name:	Not reported
Waste Code Description:	311 - Pharmaceutical waste
RCRA Code:	P075
Meth Code:	H141 - Storage, Bulking, And/Or Transfer Off Site--No Treatment/Reovery (H010-H129) Or (H131-H135)
Quantity Tons:	0.0005
Waste Quantity:	1
Quantity Unit:	P
Additional Code 1:	P001
Additional Code 2:	Not reported
Additional Code 3:	Not reported
Additional Code 4:	Not reported
Additional Code 5:	Not reported
Shipment Date:	20110722
Creation Date:	11/19/2012 22:15:08
Receipt Date:	20110815
Manifest ID:	005013910FLE
Trans EPA ID:	MNS000110924

CVS PHARMACY # 9488 (Continued) **S113142374**

Trans Name:	STERICYCLE SPECIALTY WASTE SOLUTIONS INC
Trans 2 EPA ID:	OKD981588791
Trans 2 Name:	TRIAD TRANSPORT INC
TSDF EPA ID:	OHD083377010
Trans Name:	ENVIRONMENTAL ENTERPRISES INC
TSDF Alt EPA ID:	Not reported
TSDF Alt Name:	Not reported
Waste Code Description:	131 - Aqueous solution (2 < pH < 12.5) containing reactive anions (azide, bromate, chlorate, cyanide, fluoride, hypochlorite, nitrite, perchlorate, and sulfide anions
RCRA Code:	D001
Meth Code:	H071 - Chemical Reduction With Or Without Precipitation
Quantity Tons:	0.0005
Waste Quantity:	1
Quantity Unit:	P
Additional Code 1:	Not reported
Additional Code 2:	Not reported
Additional Code 3:	Not reported
Additional Code 4:	Not reported
Additional Code 5:	Not reported
Shipment Date:	20110722
Creation Date:	11/19/2012 22:15:08
Receipt Date:	20110815
Manifest ID:	005013910FLE
Trans EPA ID:	MNS000110924
Trans Name:	STERICYCLE SPECIALTY WASTE SOLUTIONS INC
Trans 2 EPA ID:	OKD981588791
Trans 2 Name:	TRIAD TRANSPORT INC
TSDF EPA ID:	OHD083377010
Trans Name:	ENVIRONMENTAL ENTERPRISES INC
TSDF Alt EPA ID:	Not reported
TSDF Alt Name:	Not reported
Waste Code Description:	214 - Unspecified solvent mixture
RCRA Code:	D001
Meth Code:	H061 - Fuel Blending Prior To Energy Recovery At Another Site
Quantity Tons:	0.0015
Waste Quantity:	3
Quantity Unit:	P
Additional Code 1:	Not reported
Additional Code 2:	Not reported
Additional Code 3:	Not reported
Additional Code 4:	Not reported
Additional Code 5:	Not reported
Shipment Date:	20110722
Creation Date:	11/19/2012 22:15:08
Receipt Date:	20110815
Manifest ID:	005013910FLE
Trans EPA ID:	MNS000110924
Trans Name:	STERICYCLE SPECIALTY WASTE SOLUTIONS INC
Trans 2 EPA ID:	OKD981588791
Trans 2 Name:	TRIAD TRANSPORT INC
TSDF EPA ID:	OHD083377010
Trans Name:	ENVIRONMENTAL ENTERPRISES INC
TSDF Alt EPA ID:	Not reported
TSDF Alt Name:	Not reported

CVS PHARMACY # 9488 (Continued) **S113142374**

Waste Code Description:	141 - Off-specification, aged, or surplus inorganics
RCRA Code:	D001
Meth Code:	H141 - Storage, Bulking, And/Or Transfer Off Site--No Treatment/Reovery (H010-H129) Or (H131-H135)
Quantity Tons:	0.001
Waste Quantity:	2
Quantity Unit:	P
Additional Code 1:	Not reported
Additional Code 2:	Not reported
Additional Code 3:	Not reported
Additional Code 4:	Not reported
Additional Code 5:	Not reported
Shipment Date:	20110722
Creation Date:	11/19/2012 22:15:08
Receipt Date:	20110815
Manifest ID:	005013910FLE
Trans EPA ID:	MNS000110924
Trans Name:	STERICYCLE SPECIALTY WASTE SOLUTIONS INC
Trans 2 EPA ID:	OKD981588791
Trans 2 Name:	TRIAD TRANSPORT INC
TSDF EPA ID:	OHD083377010
Trans Name:	ENVIRONMENTAL ENTERPRISES INC
TSDF Alt EPA ID:	Not reported
TSDF Alt Name:	Not reported
Waste Code Description:	214 - Unspecified solvent mixture
RCRA Code:	D001
Meth Code:	H050 - Energy Recovery At This Site--Use As Fuel(Includes On-Site Fuel Blending)
Quantity Tons:	0.0535
Waste Quantity:	107
Quantity Unit:	P
Additional Code 1:	Not reported
Additional Code 2:	Not reported
Additional Code 3:	Not reported
Additional Code 4:	Not reported
Additional Code 5:	Not reported
Shipment Date:	20110722
Creation Date:	1/12/2012 18:30:25
Receipt Date:	20110809
Manifest ID:	005013911FLE
Trans EPA ID:	MNS000110924
Trans Name:	STERICYCLE SPECIALTY WASTE SOLUTIONS INC
Trans 2 EPA ID:	OKD981588791
Trans 2 Name:	TRIAD TRANSPORT INC
TSDF EPA ID:	INR000110197
Trans Name:	STERICYCLE INC
TSDF Alt EPA ID:	Not reported
TSDF Alt Name:	Not reported
Waste Code Description:	135 - Unspecified aqueous solution
RCRA Code:	Not reported
Meth Code:	- Not reported
Quantity Tons:	0.011
Waste Quantity:	22
Quantity Unit:	P
Additional Code 1:	Not reported

CVS PHARMACY # 9488 (Continued) **S113142374**

Additional Code 2:	Not reported
Additional Code 3:	Not reported
Additional Code 4:	Not reported
Additional Code 5:	Not reported
Shipment Date:	20110722
Creation Date:	Not reported
Receipt Date:	Not reported
Manifest ID:	005013910FLE
Trans EPA ID:	MNS000110924
Trans Name:	STERICYCLE SPECIALTY WASTE SOLUTIONS INC
Trans 2 EPA ID:	OKD981588791
Trans 2 Name:	TRIAD TRANSPORT INC
TSDF EPA ID:	OHD083377010
Trans Name:	ENVIRONMENTAL ENTERPRISES INC
TSDF Alt EPA ID:	Not reported
TSDF Alt Name:	Not reported
Waste Code Description:	311 - Pharmaceutical waste
RCRA Code:	D011
Meth Code:	H141 - Storage, Bulking, And/Or Transfer Off Site--No Treatment/Reovery (H010-H129) Or (H131-H135)
Quantity Tons:	0.002
Waste Quantity:	4
Quantity Unit:	P
Additional Code 1:	D010
Additional Code 2:	D009
Additional Code 3:	D007
Additional Code 4:	D006
Additional Code 5:	Not reported

Additional Info:

Year:	2010
Gen EPA ID:	CAL000306548
Shipment Date:	20101019
Creation Date:	3/30/2011 18:30:38
Receipt Date:	20101029
Manifest ID:	005755771JJK
Trans EPA ID:	MNS000110924
Trans Name:	STERICYCLE SPECIALTY WASTE SOLUTIONS INC
Trans 2 EPA ID:	OKD981588791
Trans 2 Name:	TRIAD TRANSPORT INC
TSDF EPA ID:	OHD083377010
Trans Name:	ENVIRONMENTAL ENTERPRISES INC
TSDF Alt EPA ID:	Not reported
TSDF Alt Name:	Not reported
Waste Code Description:	131 - Aqueous solution (2 < pH < 12.5) containing reactive anions (azide, bromate, chlorate, cyanide, fluoride, hypochlorite, nitrite, perchlorate, and sulfide anions
RCRA Code:	D001
Meth Code:	H071 - Chemical Reduction With Or Without Precipitation
Quantity Tons:	0.001
Waste Quantity:	2
Quantity Unit:	P
Additional Code 1:	Not reported
Additional Code 2:	Not reported
Additional Code 3:	Not reported

CVS PHARMACY # 9488 (Continued) **S113142374**

Additional Code 4:	Not reported
Additional Code 5:	Not reported
Shipment Date:	20101019
Creation Date:	3/30/2011 18:30:38
Receipt Date:	20101029
Manifest ID:	005755771JJK
Trans EPA ID:	MNS000110924
Trans Name:	STERICYCLE SPECIALTY WASTE SOLUTIONS INC
Trans 2 EPA ID:	OKD981588791
Trans 2 Name:	TRIAD TRANSPORT INC
TSDF EPA ID:	OHD083377010
Trans Name:	ENVIRONMENTAL ENTERPRISES INC
TSDF Alt EPA ID:	Not reported
TSDF Alt Name:	Not reported
Waste Code Description:	311 - Pharmaceutical waste
RCRA Code:	Not reported
Meth Code:	- Not reported
Quantity Tons:	0.0035
Waste Quantity:	7
Quantity Unit:	P
Additional Code 1:	Not reported
Additional Code 2:	Not reported
Additional Code 3:	Not reported
Additional Code 4:	Not reported
Additional Code 5:	Not reported
Shipment Date:	20101019
Creation Date:	Not reported
Receipt Date:	Not reported
Manifest ID:	005755771JJK
Trans EPA ID:	MNS000110924
Trans Name:	STERICYCLE SPECIALTY WASTE SOLUTIONS INC
Trans 2 EPA ID:	OKD981588791
Trans 2 Name:	TRIAD TRANSPORT INC
TSDF EPA ID:	OHD083377010
Trans Name:	ENVIRONMENTAL ENTERPRISES INC
TSDF Alt EPA ID:	Not reported
TSDF Alt Name:	Not reported
Waste Code Description:	135 - Unspecified aqueous solution
RCRA Code:	Not reported
Meth Code:	- Not reported
Quantity Tons:	0.0325
Waste Quantity:	65
Quantity Unit:	P
Additional Code 1:	Not reported
Additional Code 2:	Not reported
Additional Code 3:	Not reported
Additional Code 4:	Not reported
Additional Code 5:	Not reported
Shipment Date:	20101019
Creation Date:	3/30/2011 18:30:38
Receipt Date:	20101029
Manifest ID:	005755771JJK
Trans EPA ID:	MNS000110924
Trans Name:	STERICYCLE SPECIALTY WASTE SOLUTIONS INC

CVS PHARMACY # 9488 (Continued) **S113142374**

Trans 2 EPA ID:	OKD981588791
Trans 2 Name:	TRIAD TRANSPORT INC
TSDF EPA ID:	OHD083377010
Trans Name:	ENVIRONMENTAL ENTERPRISES INC
TSDF Alt EPA ID:	Not reported
TSDF Alt Name:	Not reported
Waste Code Description:	214 - Unspecified solvent mixture
RCRA Code:	D001
Meth Code:	H061 - Fuel Blending Prior To Energy Recovery At Another Site
Quantity Tons:	0.0015
Waste Quantity:	3
Quantity Unit:	P
Additional Code 1:	Not reported
Additional Code 2:	Not reported
Additional Code 3:	Not reported
Additional Code 4:	Not reported
Additional Code 5:	Not reported
Shipment Date:	20101019
Creation Date:	3/30/2011 18:30:38
Receipt Date:	20101029
Manifest ID:	005755771JJK
Trans EPA ID:	MNS000110924
Trans Name:	STERICYCLE SPECIALTY WASTE SOLUTIONS INC
Trans 2 EPA ID:	OKD981588791
Trans 2 Name:	TRIAD TRANSPORT INC
TSDF EPA ID:	OHD083377010
Trans Name:	ENVIRONMENTAL ENTERPRISES INC
TSDF Alt EPA ID:	Not reported
TSDF Alt Name:	Not reported
Waste Code Description:	214 - Unspecified solvent mixture
RCRA Code:	D001
Meth Code:	H050 - Energy Recovery At This Site--Use As Fuel(Includes On-Site Fuel Blending)
Quantity Tons:	0.002
Waste Quantity:	4
Quantity Unit:	P
Additional Code 1:	Not reported
Additional Code 2:	Not reported
Additional Code 3:	Not reported
Additional Code 4:	Not reported
Additional Code 5:	Not reported
Shipment Date:	20100127
Creation Date:	4/12/2010 18:30:39
Receipt Date:	20100129
Manifest ID:	000010352MWI
Trans EPA ID:	CAD008364432
Trans Name:	RHO CHEM LLC
Trans 2 EPA ID:	Not reported
Trans 2 Name:	Not reported
TSDF EPA ID:	CAD008364432
Trans Name:	RHO CHEM LLC
TSDF Alt EPA ID:	Not reported
TSDF Alt Name:	Not reported
Waste Code Description:	791 - Liquids with pH < 2 792 Liquids with pH < 2 with metals
RCRA Code:	D002

CVS PHARMACY # 9488 (Continued) **S113142374**

Meth Code:	H141 - Storage, Bulking, And/Or Transfer Off Site--No Treatment/Reovery (H010-H129) Or (H131-H135)
Quantity Tons:	0.05
Waste Quantity:	100
Quantity Unit:	P
Additional Code 1:	Not reported
Additional Code 2:	Not reported
Additional Code 3:	Not reported
Additional Code 4:	Not reported
Additional Code 5:	Not reported

Additional Info:

Year:	2007
Gen EPA ID:	CAL000306548
Shipment Date:	20071112
Creation Date:	2/29/2008 18:30:58
Receipt Date:	20071113
Manifest ID:	002923326JJK
Trans EPA ID:	CAD008364432
Trans Name:	RHO CHEM CORPORATION
Trans 2 EPA ID:	Not reported
Trans 2 Name:	Not reported
TSDF EPA ID:	CAD008364432
Trans Name:	RHO CHEM CORPORATION
TSDF Alt EPA ID:	Not reported
TSDF Alt Name:	Not reported
Waste Code Description:	122 - Alkaline solution without metals (pH > 12.5
RCRA Code:	D002
Meth Code:	H141 - Storage, Bulking, And/Or Transfer Off Site--No Treatment/Reovery (H010-H129) Or (H131-H135)
Quantity Tons:	0.015
Waste Quantity:	30
Quantity Unit:	P
Additional Code 1:	Not reported
Additional Code 2:	Not reported
Additional Code 3:	Not reported
Additional Code 4:	Not reported
Additional Code 5:	Not reported
Shipment Date:	20071008
Creation Date:	1/9/2008 18:30:34
Receipt Date:	20071009
Manifest ID:	002973969JJK
Trans EPA ID:	CAD008364432
Trans Name:	RHO CHEM CORPORATION
Trans 2 EPA ID:	Not reported
Trans 2 Name:	Not reported
TSDF EPA ID:	CAD008364432
Trans Name:	RHO CHEM CORPORATION
TSDF Alt EPA ID:	Not reported
TSDF Alt Name:	Not reported
Waste Code Description:	122 - Alkaline solution without metals (pH > 12.5
RCRA Code:	D002
Meth Code:	H141 - Storage, Bulking, And/Or Transfer Off Site--No Treatment/Reovery (H010-H129) Or (H131-H135)
Quantity Tons:	0.015

CVS PHARMACY # 9488 (Continued) **S113142374**

Waste Quantity:	30
Quantity Unit:	P
Additional Code 1:	Not reported
Additional Code 2:	Not reported
Additional Code 3:	Not reported
Additional Code 4:	Not reported
Additional Code 5:	Not reported
Shipment Date:	20070815
Creation Date:	1/8/2008 18:30:29
Receipt Date:	20070816
Manifest ID:	003016414JJK
Trans EPA ID:	CAD008364432
Trans Name:	RHO CHEM CORPORATION
Trans 2 EPA ID:	Not reported
Trans 2 Name:	Not reported
TSDF EPA ID:	CAD008364432
Trans Name:	RHO CHEM CORPORATION
TSDF Alt EPA ID:	Not reported
TSDF Alt Name:	Not reported
Waste Code Description:	122 - Alkaline solution without metals (pH > 12.5
RCRA Code:	D002
Meth Code:	H141 - Storage, Bulking, And/Or Transfer Off Site--No Treatment/Reovery (H010-H129) Or (H131-H135)
Quantity Tons:	0.015
Waste Quantity:	30
Quantity Unit:	P
Additional Code 1:	Not reported
Additional Code 2:	Not reported
Additional Code 3:	Not reported
Additional Code 4:	Not reported
Additional Code 5:	Not reported
Shipment Date:	20070718
Creation Date:	12/28/2007 18:31:14
Receipt Date:	20070719
Manifest ID:	002972837JJK
Trans EPA ID:	CAD008364432
Trans Name:	RHO CHEM CORPORATION
Trans 2 EPA ID:	Not reported
Trans 2 Name:	Not reported
TSDF EPA ID:	CAD008364432
Trans Name:	RHO CHEM CORPORATION
TSDF Alt EPA ID:	Not reported
TSDF Alt Name:	Not reported
Waste Code Description:	122 - Alkaline solution without metals (pH > 12.5
RCRA Code:	D002
Meth Code:	H141 - Storage, Bulking, And/Or Transfer Off Site--No Treatment/Reovery (H010-H129) Or (H131-H135)
Quantity Tons:	0.015
Waste Quantity:	30
Quantity Unit:	P
Additional Code 1:	Not reported
Additional Code 2:	Not reported
Additional Code 3:	Not reported
Additional Code 4:	Not reported
Additional Code 5:	Not reported

CVS PHARMACY # 9488 (Continued) **S113142374**

Shipment Date:	20070613
Creation Date:	10/18/2007 18:30:31
Receipt Date:	20070614
Manifest ID:	003017555JJK
Trans EPA ID:	CAD008364432
Trans Name:	RHO CHEM CORPORATION
Trans 2 EPA ID:	Not reported
Trans 2 Name:	Not reported
TSDF EPA ID:	CAD008364432
Trans Name:	RHO CHEM CORPORATION
TSDF Alt EPA ID:	Not reported
TSDF Alt Name:	Not reported
Waste Code Description:	122 - Alkaline solution without metals (pH > 12.5
RCRA Code:	D002
Meth Code:	H141 - Storage, Bulking, And/Or Transfer Off Site--No Treatment/Reovery (H010-H129) Or (H131-H135)
Quantity Tons:	0.015
Waste Quantity:	30
Quantity Unit:	P
Additional Code 1:	Not reported
Additional Code 2:	Not reported
Additional Code 3:	Not reported
Additional Code 4:	Not reported
Additional Code 5:	Not reported

Shipment Date:	20070420
Creation Date:	10/24/2007 18:30:22
Receipt Date:	20070420
Manifest ID:	000511800JJK
Trans EPA ID:	CAD008364432
Trans Name:	RHO CHEM CORPORATION
Trans 2 EPA ID:	Not reported
Trans 2 Name:	Not reported
TSDF EPA ID:	CAD008364432
Trans Name:	RHO CHEM CORPORATION
TSDF Alt EPA ID:	Not reported
TSDF Alt Name:	Not reported
Waste Code Description:	122 - Alkaline solution without metals (pH > 12.5
RCRA Code:	D002
Meth Code:	- Not reported
Quantity Tons:	0.015
Waste Quantity:	30
Quantity Unit:	P
Additional Code 1:	Not reported
Additional Code 2:	Not reported
Additional Code 3:	Not reported
Additional Code 4:	Not reported
Additional Code 5:	Not reported

Shipment Date:	20070126
Creation Date:	8/9/2007 18:30:19
Receipt Date:	20070126
Manifest ID:	000509294JJK
Trans EPA ID:	CAD008364432
Trans Name:	RHO CHEM CORPORATION
Trans 2 EPA ID:	Not reported
Trans 2 Name:	Not reported

CVS PHARMACY # 9488 (Continued) **S113142374**

TSDF EPA ID:	CAD008364432
Trans Name:	RHO-CHEM CORPORATION
TSDF Alt EPA ID:	Not reported
TSDF Alt Name:	Not reported
Waste Code Description:	122 - Alkaline solution without metals (pH > 12.5
RCRA Code:	D002
Meth Code:	H141 - Storage, Bulking, And/Or Transfer Off Site--No Treatment/Reovery (H010-H129) Or (H131-H135)
Quantity Tons:	0.015
Waste Quantity:	30
Quantity Unit:	P
Additional Code 1:	Not reported
Additional Code 2:	Not reported
Additional Code 3:	Not reported
Additional Code 4:	Not reported
Additional Code 5:	Not reported
Shipment Date:	20070102
Creation Date:	4/19/2007 18:31:46
Receipt Date:	20070103
Manifest ID:	000505916JJK
Trans EPA ID:	CAD008364432
Trans Name:	RHO-CHEM
Trans 2 EPA ID:	Not reported
Trans 2 Name:	Not reported
TSDF EPA ID:	CAD008364432
Trans Name:	RHO-CHEM CORPORATION
TSDF Alt EPA ID:	Not reported
TSDF Alt Name:	Not reported
Waste Code Description:	122 - Alkaline solution without metals (pH > 12.5
RCRA Code:	D002
Meth Code:	H141 - Storage, Bulking, And/Or Transfer Off Site--No Treatment/Reovery (H010-H129) Or (H131-H135)
Quantity Tons:	0.015
Waste Quantity:	30
Quantity Unit:	P
Additional Code 1:	Not reported
Additional Code 2:	Not reported
Additional Code 3:	Not reported
Additional Code 4:	Not reported
Additional Code 5:	Not reported

Additional Info:

Year:	2006
Gen EPA ID:	CAL000306548
Shipment Date:	20061009
Creation Date:	4/19/2007 18:30:35
Receipt Date:	20061011
Manifest ID:	000458983JJK
Trans EPA ID:	CAD008364432
Trans Name:	RHO-CHEM
Trans 2 EPA ID:	Not reported
Trans 2 Name:	Not reported
TSDF EPA ID:	CAD008364432
Trans Name:	RHO-CHEM CORPORATION
TSDF Alt EPA ID:	Not reported

CVS PHARMACY # 9488 (Continued) **S113142374**

TSDF Alt Name:	Not reported
Waste Code Description:	122 - Alkaline solution without metals (pH > 12.5
RCRA Code:	D002
Meth Code:	H141 - Storage, Bulking, And/Or Transfer Off Site--No Treatment/Reovery (H010-H129) Or (H131-H135)
Quantity Tons:	0.015
Waste Quantity:	30
Quantity Unit:	P
Additional Code 1:	Not reported
Additional Code 2:	Not reported
Additional Code 3:	Not reported
Additional Code 4:	Not reported
Additional Code 5:	Not reported
Shipment Date:	20060720
Creation Date:	9/17/2006 18:31:02
Receipt Date:	20060721
Manifest ID:	24960698
Trans EPA ID:	CAD008364432
Trans Name:	RHO CHEM
Trans 2 EPA ID:	Not reported
Trans 2 Name:	Not reported
TSDF EPA ID:	CAD008364432
Trans Name:	RHO CHEM CORPORATION
TSDF Alt EPA ID:	CAD008364432
TSDF Alt Name:	Not reported
Waste Code Description:	122 - Alkaline solution without metals (pH > 12.5
RCRA Code:	D002
Meth Code:	H01 - Transfer Station
Quantity Tons:	0.015
Waste Quantity:	30
Quantity Unit:	P
Additional Code 1:	Not reported
Additional Code 2:	Not reported
Additional Code 3:	Not reported
Additional Code 4:	Not reported
Additional Code 5:	Not reported

G44 **ARTESIA CENTER CLEANERS** **RCRA NonGen / NLR** **1024813970**
North **11831 ARTESIA BLVD** **CAL000306979**
1/8-1/4 **ARTESIA, CA 90701**
0.165 mi.
872 ft. **Site 5 of 8 in cluster G**

Relative:
Higher

Actual:
61 ft.

RCRA Listings:

Date Form Received by Agency:	20060518
Handler Name:	Artesia Center Cleaners
Handler Address:	11831 Artesia Blvd
Handler City,State,Zip:	ARTESIA, CA 90701-4002
EPA ID:	CAL000306979
Contact Name:	SOTERO MURGUIA
Contact Address:	13812 ARTHUR AVE STE 8
Contact City,State,Zip:	PARAMOUNT, CA 90723
Contact Telephone:	562-860-7631
Contact Fax:	000-000-0000
Contact Email:	DORAPINONES@HOTMAIL.COM
Contact Title:	Not reported
EPA Region:	09

ARTESIA CENTER CLEANERS (Continued) **1024813970**

Land Type:	Not reported
Federal Waste Generator Description:	Not a generator, verified
Non-Notifier:	Not reported
Biennial Report Cycle:	Not reported
Accessibility:	Not reported
Active Site Indicator:	Handler Activities
State District Owner:	Not reported
State District:	Not reported
Mailing Address:	11831 ARTESIA BLVD
Mailing City,State,Zip:	ARTESIA, CA 90701-4002
Owner Name:	Sotero Murguia
Owner Type:	Other
Operator Name:	Sotero Murguia
Operator Type:	Other
Short-Term Generator Activity:	No
Importer Activity:	No
Mixed Waste Generator:	No
Transporter Activity:	No
Transfer Facility Activity:	No
Recycler Activity with Storage:	No
Small Quantity On-Site Burner Exemption:	No
Smelting Melting and Refining Furnace Exemption:	No
Underground Injection Control:	No
Off-Site Waste Receipt:	No
Universal Waste Indicator:	Yes
Universal Waste Destination Facility:	Yes
Federal Universal Waste:	No
Active Site State-Reg Handler:	---
Federal Facility Indicator:	Not reported
Hazardous Secondary Material Indicator:	N
Sub-Part K Indicator:	Not reported
2018 GPRA Permit Baseline:	Not on the Baseline
2018 GPRA Renewals Baseline:	Not on the Baseline
202 GPRA Corrective Action Baseline:	No
Subject to Corrective Action Universe:	No
Non-TSDFs Where RCRA CA has Been Imposed Universe:	No
Corrective Action Priority Ranking:	No NCAPS ranking
Environmental Control Indicator:	No
Institutional Control Indicator:	No
Human Exposure Controls Indicator:	N/A
Groundwater Controls Indicator:	N/A
Significant Non-Complier Universe:	No
Unaddressed Significant Non-Complier Universe:	No
Addressed Significant Non-Complier Universe:	No
Significant Non-Complier With a Compliance Schedule Universe:	No
Financial Assurance Required:	Not reported
Handler Date of Last Change:	20180905
Recognized Trader-Importer:	No
Recognized Trader-Exporter:	No
Importer of Spent Lead Acid Batteries:	No
Exporter of Spent Lead Acid Batteries:	No
Recycler Activity Without Storage:	No
Manifest Broker:	No
Sub-Part P Indicator:	No

ARTESIA CENTER CLEANERS (Continued) **1024813970**

Handler - Owner Operator:

Owner/Operator Indicator:	Owner
Owner/Operator Name: SOTERO MURGUIA	
Legal Status:	Other
Date Became Current:	Not reported
Date Ended Current:	Not reported
Owner/Operator Address:	11831 ARTESIA BLVD
Owner/Operator City,State,Zip:	ARTESIA, CA 90701-4002
Owner/Operator Telephone:	562-860-7631
Owner/Operator Telephone Ext:	Not reported
Owner/Operator Fax:	Not reported
Owner/Operator Email:	Not reported

Owner/Operator Indicator:	Operator
Owner/Operator Name: SOTERO MURGUIA	
Legal Status:	Other
Date Became Current:	Not reported
Date Ended Current:	Not reported
Owner/Operator Address:	13812 ARTHUR AVE STE 8
Owner/Operator City,State,Zip:	PARAMOUNT, CA 90723
Owner/Operator Telephone:	562-860-7631
Owner/Operator Telephone Ext:	Not reported
Owner/Operator Fax:	Not reported
Owner/Operator Email:	Not reported

Historic Generators:

Receive Date:	20060518
Handler Name: ARTESIA CENTER CLEANERS	
Federal Waste Generator Description:	Not a generator, verified
State District Owner:	Not reported
Large Quantity Handler of Universal Waste:	No
Recognized Trader Importer:	No
Recognized Trader Exporter:	No
Spent Lead Acid Battery Importer:	No
Spent Lead Acid Battery Exporter:	No
Current Record:	Yes
Non Storage Recycler Activity:	Not reported
Electronic Manifest Broker:	Not reported

List of NAICS Codes and Descriptions:

NAICS Code:	81232
NAICS Description:	DRYCLEANING AND LAUNDRY SERVICES (EXCEPT COIN-OPERATED)

Facility Has Received Notices of Violations:

Violations:	No Violations Found

Evaluation Action Summary:

Evaluations:	No Evaluations Found

G45 North 1/8-1/4 0.165 mi. 872 ft. | **AJAY CLEANERS, JAYESH K PATEL** | **DRYCLEANERS** | **S121695570**
11831 ARTESIA BLVD | **N/A**
ARTESIA, CA 90701

Site 6 of 8 in cluster G

Relative: Higher
Actual: 61 ft.

DRYCLEAN SOUTH COAST:

Name:	AJAY CLEANERS, JAYESH K PATEL
Address:	11831 ARTESIA BLVD
City,State,Zip:	ARTESIA, CA 90701
Facility ID:	142516
Application Number:	436544
Permit Number:	F71807
Status:	Sold
Representative Name:	JAYESH K. PATEL
Representative Telephone:	562 8607631
Permit Status:	INACTIVE
BCAT Number:	000233
BCAT Description:	DRY CLEANING EQUIP PETROLEUM SOLVENT
CCAT Number:	Not reported
CCAT Description:	Not reported
UTM East:	0
UTM North:	0
Application Date:	11/02/2004
PO Issue Date:	11/10/2004
NAICS Code:	Not reported
SIC Code:	7216

G46 North 1/8-1/4 0.165 mi. 872 ft. | **ARTESIA CENTER CLEANERS, SOTERO MURGUIA** | **DRYCLEANERS** | **S121695950**
11831 ARTESIA BLVD | **N/A**
ARTESIA, CA 90701

Site 7 of 8 in cluster G

Relative: Higher
Actual: 61 ft.

DRYCLEAN SOUTH COAST:

Name:	ARTESIA CENTER CLEANERS, SOTERO MURGUIA
Address:	11831 ARTESIA BLVD
City,State,Zip:	ARTESIA, CA 90701
Facility ID:	148775
Application Number:	458992
Permit Number:	F84338
Status:	Active
Representative Name:	SOTERO MURGUIA
Representative Telephone:	562 8607631
Permit Status:	INACTIVE
BCAT Number:	000233
BCAT Description:	DRY CLEANING EQUIP PETROLEUM SOLVENT
CCAT Number:	Not reported
CCAT Description:	Not reported
UTM East:	399.97000122
UTM North:	3748.4199219
Application Date:	07/25/2006
PO Issue Date:	09/26/2006
NAICS Code:	812320
SIC Code:	7216

G47	**BOULEVARD CLEANERS**	**RCRA-SQG**	**1000281901**
North	**11831 ARTESIA BLVD**	**FINDS**	**CAD981621964**
1/8-1/4	**ARTESIA, CA 90701**	**ECHO**	
0.165 mi.		**DRYCLEANERS**	
872 ft.	**Site 8 of 8 in cluster G**	**EMI**	
Relative:		**HWTS**	
Higher		**HAZNET**	
Actual:			
61 ft.			

RCRA Listings:

Date Form Received by Agency:	19960901
Handler Name:	Boulevard Cleaners
Handler Address:	11831 Artesia Blvd
Handler City,State,Zip:	ARTESIA, CA 90701
EPA ID:	CAD981621964
Contact Name:	Not reported
Contact Address:	Not reported
Contact City,State,Zip:	Not reported
Contact Telephone:	Not reported
Contact Fax:	Not reported
Contact Email:	Not reported
Contact Title:	Not reported
EPA Region:	09
Land Type:	Not reported
Federal Waste Generator Description:	Small Quantity Generator
Non-Notifier:	Not reported
Biennial Report Cycle:	Not reported
Accessibility:	Not reported
Active Site Indicator:	Handler Activities
State District Owner:	Ca
State District:	4
Mailing Address:	11831 ARTESIA BLVD
Mailing City,State,Zip:	ARTESIA, CA 90701
Owner Name:	Not reported
Owner Type:	Not reported
Operator Name:	Not Required
Operator Type:	Private
Short-Term Generator Activity:	No
Importer Activity:	No
Mixed Waste Generator:	No
Transporter Activity:	No
Transfer Facility Activity:	No
Recycler Activity with Storage:	No
Small Quantity On-Site Burner Exemption:	No
Smelting Melting and Refining Furnace Exemption:	No
Underground Injection Control:	No
Off-Site Waste Receipt:	No
Universal Waste Indicator:	No
Universal Waste Destination Facility:	No
Federal Universal Waste:	No
Active Site State-Reg Handler:	---
Federal Facility Indicator:	Not reported
Hazardous Secondary Material Indicator:	N
Sub-Part K Indicator:	Not reported
2018 GPRA Permit Baseline:	Not on the Baseline
2018 GPRA Renewals Baseline:	Not on the Baseline
202 GPRA Corrective Action Baseline:	No
Subject to Corrective Action Universe:	No
Non-TSDFs Where RCRA CA has Been Imposed Universe:	No
Corrective Action Priority Ranking:	No NCAPS ranking

BOULEVARD CLEANERS (Continued) **1000281901**

Environmental Control Indicator:	No
Institutional Control Indicator:	No
Human Exposure Controls Indicator:	N/A
Groundwater Controls Indicator:	N/A
Significant Non-Complier Universe:	No
Unaddressed Significant Non-Complier Universe:	No
Addressed Significant Non-Complier Universe:	No
Significant Non-Complier With a Compliance Schedule Universe:	No
Financial Assurance Required:	Not reported
Handler Date of Last Change:	20020917
Recognized Trader-Importer:	No
Recognized Trader-Exporter:	No
Importer of Spent Lead Acid Batteries:	No
Exporter of Spent Lead Acid Batteries:	No
Recycler Activity Without Storage:	No
Manifest Broker:	No
Sub-Part P Indicator:	No

Handler - Owner Operator:

Owner/Operator Indicator:	Operator
Owner/Operator Name: NOT REQUIRED	
Legal Status:	Private
Date Became Current:	Not reported
Date Ended Current:	Not reported
Owner/Operator Address:	NOT REQUIRED
Owner/Operator City,State,Zip:	NOT REQUIRED, ME 99999
Owner/Operator Telephone:	415-555-1212
Owner/Operator Telephone Ext:	Not reported
Owner/Operator Fax:	Not reported
Owner/Operator Email:	Not reported

Owner/Operator Indicator:	Owner
Owner/Operator Name: LIA CHESTER	
Legal Status:	Private
Date Became Current:	Not reported
Date Ended Current:	Not reported
Owner/Operator Address:	NOT REQUIRED
Owner/Operator City,State,Zip:	NOT REQUIRED, ME 99999
Owner/Operator Telephone:	415-555-1212
Owner/Operator Telephone Ext:	Not reported
Owner/Operator Fax:	Not reported
Owner/Operator Email:	Not reported

Historic Generators:

Receive Date:	19960901
Handler Name: BOULEVARD CLEANERS	
Federal Waste Generator Description:	Small Quantity Generator
State District Owner:	Ca
Large Quantity Handler of Universal Waste:	No
Recognized Trader Importer:	No
Recognized Trader Exporter:	No
Spent Lead Acid Battery Importer:	No
Spent Lead Acid Battery Exporter:	No
Current Record:	Yes
Non Storage Recycler Activity:	Not reported

BOULEVARD CLEANERS (Continued) **1000281901**

Electronic Manifest Broker: Not reported

Receive Date: 19861226
Handler Name: BOULEVARD CLEANERS
Federal Waste Generator Description: Large Quantity Generator
State District Owner: Ca
Large Quantity Handler of Universal Waste: No
Recognized Trader Importer: No
Recognized Trader Exporter: No
Spent Lead Acid Battery Importer: No
Spent Lead Acid Battery Exporter: No
Current Record: No
Non Storage Recycler Activity: Not reported
Electronic Manifest Broker: Not reported

List of NAICS Codes and Descriptions:
NAICS Code: 81232
NAICS Description: DRYCLEANING AND LAUNDRY SERVICES (EXCEPT COIN-OPERATED)

Has the Facility Received Notices of Violations:
Found Violation: Yes
Agency Which Determined Violation: State
Violation Short Description: Generators - General
Date Violation was Determined: 19941114
Actual Return to Compliance Date: 19991114
Return to Compliance Qualifier: Not Resolved
Violation Responsible Agency: State
Scheduled Compliance Date: Not reported
Enforcement Identifier: Not reported
Date of Enforcement Action: Not reported
Enforcement Responsible Agency: Not reported
Enforcement Docket Number: Not reported
Enforcement Attorney: Not reported
Corrective Action Component: Not reported
Appeal Initiated Date: Not reported
Appeal Resolution Date: Not reported
Disposition Status Date: Not reported
Disposition Status: Not reported
Disposition Status Description: Not reported
Consent/Final Order Sequence Number:Not reported
Consent/Final Order Respondent Name: Not reported
Consent/Final Order Lead Agency: Not reported
Enforcement Type: Not reported
Enforcement Responsible Person: Not reported
Enforcement Responsible Sub-Organization: Not reported
SEP Sequence Number: Not reported
SEP Expenditure Amount: Not reported
SEP Scheduled Completion Date: Not reported
SEP Actual Date: Not reported
SEP Defaulted Date: Not reported
SEP Type: Not reported
SEP Type Description: Not reported
Proposed Amount: Not reported
Final Monetary Amount: Not reported
Paid Amount: Not reported
Final Count: Not reported

BOULEVARD CLEANERS (Continued) **1000281901**

Final Amount: Not reported

Evaluation Action Summary:

Evaluation Date:	19941114
Evaluation Responsible Agency:	State Contractor/Grantee
Found Violation:	Yes
Evaluation Type Description:	COMPLIANCE EVALUATION INSPECTION
Evaluation Responsible Person Identifier:	R9STA
Evaluation Responsible Sub-Organization:	Not reported
Actual Return to Compliance Date:	19991114
Scheduled Compliance Date:	Not reported
Date of Request:	Not reported
Date Response Received:	Not reported
Request Agency:	Not reported
Former Citation:	Not reported

FINDS:

Registry ID: 110002727265

Click Here for FRS Facility Detail Report:

Environmental Interest/Information System:

The Resource Conservation and Recovery Act Information System (RCRAInfo) is EPA's comprehensive information system in support of the Resource Conservation and Recovery Act (RCRA) of 1976 and the Hazardous and Solid Waste Amendments (HSWA) of 1984. It tracks many types of information about generators, transporters, treaters, storers, and disposers of hazardous waste.

Click this hyperlink while viewing on your computer to access additional FINDS: detail in the EDR Site Report.

ECHO:

Envid:	1000281901
Registry ID:	110002727265
DFR URL:	http://echo.epa.gov/detailed-facility-report?fid=110002727265
Name:	BOULEVARD CLEANERS
Address:	11831 ARTESIA BLVD
City,State,Zip:	ARTESIA, CA 90701

DRYCLEANERS:

Name:	AJAY CLEANERS
Address:	11831 ARTESIA BLVD
City,State,Zip:	ARTESIA, CA 907014002
EPA Id:	CAL000297623
NAICS Code:	81232
NAICS Description:	Drycleaning and Laundry Services (except Coin-Operated)
SIC Code:	7211
SIC Description:	Power Laundries, Family and Commercial
Create Date:	08/17/2005
Facility Active:	No
Inactive Date:	05/18/2006
Facility Addr2:	Not reported
Owner Name:	JAYESH PATEL
Owner Address:	2462 CLARENDON AVE
Owner Address 2:	Not reported

BOULEVARD CLEANERS (Continued) **1000281901**

Owner Telephone:	7142732648
Contact Name:	JAYESH PATEL
Contact Address:	2462 CLARENDON AVE
Contact Address 2:	Not reported
Contact Telephone:	7142732648
Contact Fax:	3235831978
Mailing Name:	Not reported
Mailing Address 1:	11831 ARTESIA BLVD
Mailing Address 2:	Not reported
Mailing City:	ARTESIA
Mailing State:	CA
Mailing Zip:	907014002
Owner Fax:	Not reported
Region Code:	3
Latitude:	33.873119
Longitude:	-118.081554

Name:	ARTESIA CENTER CLEANERS
Address:	11831 ARTESIA BLVD
City,State,Zip:	ARTESIA, CA 907014002
EPA Id:	CAL000306979
NAICS Code:	81232
NAICS Description:	Drycleaning and Laundry Services (except Coin-Operated)
SIC Code:	7211
SIC Description:	Power Laundries, Family and Commercial
Create Date:	05/18/2006
Facility Active:	Yes
Inactive Date:	Not reported
Facility Addr2:	Not reported
Owner Name:	SOTERO MURGUIA
Owner Address:	11831 ARTESIA BLVD
Owner Address 2:	Not reported
Owner Telephone:	5628607631
Contact Name:	SOTERO MURGUIA
Contact Address:	13812 ARTHUR AVE STE 8
Contact Address 2:	Not reported
Contact Telephone:	5628607631
Contact Fax:	0
Mailing Name:	Not reported
Mailing Address 1:	11831 ARTESIA BLVD
Mailing Address 2:	Not reported
Mailing City:	ARTESIA
Mailing State:	CA
Mailing Zip:	907014002
Owner Fax:	0
Region Code:	3
Latitude:	33.873119
Longitude:	-118.081554

DRYCLEAN SOUTH COAST:

Name:	BOULEVARD CLEANERS
Address:	11831 ARTESIA BLVD
City,State,Zip:	ARTESIA, CA 90701
Facility ID:	83024
Application Number:	242012
Permit Number:	D36544
Status:	Out of Business

BOULEVARD CLEANERS (Continued) **1000281901**

Representative Name:	JUNG K. HONG
Representative Telephone:	562 8607631
Permit Status:	INACTIVE
BCAT Number:	000234
BCAT Description:	DRY CLEANING EQUIP PERCHLOROETHYLENE
CCAT Number:	04
CCAT Description:	VAPOR RECOVERY UNIT COMPRESS & CONDENSE
UTM East:	399.95999146
UTM North:	3748.4208984
Application Date:	12/03/1990
PO Issue Date:	03/04/1991
NAICS Code:	Not reported
SIC Code:	7216

Name:	BOULEVARD CLEANERS
Address:	11831 ARTESIA BLVD
City,State,Zip:	ARTESIA, CA 90701
Facility ID:	42767
Application Number:	118979
Permit Number:	M37506
Status:	Sold
Representative Name:	LIA I. CHESHER
Representative Telephone:	213 8651116
Permit Status:	INACTIVE
BCAT Number:	000234
BCAT Description:	DRY CLEANING EQUIP PERCHLOROETHYLENE
CCAT Number:	04
CCAT Description:	VAPOR RECOVERY UNIT COMPRESS & CONDENSE
UTM East:	0
UTM North:	0
Application Date:	01/12/1984
PO Issue Date:	04/24/1984
NAICS Code:	Not reported
SIC Code:	7216

EMI:

Name:	BOULEVARD CLEANERS, LIA I. CHE
Address:	11831 ARTESIA BL
City,State,Zip:	ARTESIA, CA 907010000
Year:	1987
County Code:	19
Air Basin:	SC
Facility ID:	42767
Air District Name:	SC
SIC Code:	7216
Air District Name:	SOUTH COAST AQMD
Community Health Air Pollution Info System:	Not reported
Consolidated Emission Reporting Rule:	Not reported
Total Organic Hydrocarbon Gases Tons/Yr:	1
Reactive Organic Gases Tons/Yr:	0
Carbon Monoxide Emissions Tons/Yr:	0
NOX - Oxides of Nitrogen Tons/Yr:	0
SOX - Oxides of Sulphur Tons/Yr:	0
Particulate Matter Tons/Yr:	0
Part. Matter 10 Micrometers and Smllr Tons/Yr:	0

BOULEVARD CLEANERS (Continued) **1000281901**

HWTS:

Name:	BOULEVARD CLEANERS
Address:	11831 ARTESIA BLVD
Address 2:	Not reported
City,State,Zip:	ARTESIA, CA 90701
EPA ID:	CAL000034333
Inactive Date:	06/30/1998
Create Date:	05/16/1990
Last Act Date:	Not reported
Mailing Name:	Not reported
Mailing Address:	11831 ARTESIA BLVD
Mailing Address 2:	Not reported
Mailing City,State,Zip:	ARTESIA, CA 907014002
Owner Name:	HONG JUNG KI
Owner Address:	Not reported
Owner Address 2:	Not reported
Owner City,State,Zip:	Not reported
Owner Phone:	Not reported
Owner Fax:	Not reported
Contact Name:	Not reported
Contact Address:	INACT PER 98VQ FINAL NOTICE
Contact Address 2:	Not reported
City,State,Zip:	Not reported
Contact Phone:	Not reported
Contact Fax:	Not reported
Facility Status:	Inactive
Facility Type:	PERMANENT
Category:	STATE
Latitude:	33.87312
Longitude:	-118.081622

Name:	BOULEVARD CLEANERS
Address:	11831 ARTESIA BLVD
Address 2:	Not reported
City,State,Zip:	ARTESIA, CA 90701
EPA ID:	CAD981621964
Inactive Date:	06/30/1998
Create Date:	07/03/1987
Last Act Date:	Not reported
Mailing Name:	Not reported
Mailing Address:	11831 ARTESIA BLVD
Mailing Address 2:	Not reported
Mailing City,State,Zip:	ARTESIA, CA 907014002
Owner Name:	Not reported
Owner Address:	Not reported
Owner Address 2:	Not reported
Owner City,State,Zip:	Not reported
Owner Phone:	Not reported
Owner Fax:	Not reported
Contact Name:	Not reported
Contact Address:	INACT PER 98VQ FINAL NOTICE
Contact Address 2:	Not reported
City,State,Zip:	Not reported
Contact Phone:	Not reported
Contact Fax:	Not reported
Facility Status:	Inactive
Facility Type:	PERMANENT

BOULEVARD CLEANERS (Continued) **1000281901**

Category: FEDERAL
Latitude: 33.873122
Longitude: -118.081694

HAZNET:
Name: BOULEVARD CLEANERS
Address: 11831 ARTESIA BLVD
Address 2: Not reported
City,State,Zip: ARTESIA, CA 907010000
Contact: --
Telephone: --
Mailing Name: Not reported
Mailing Address: 11831 ARTESIA BLVD

Year: 2004
Gepaid: CAD981621964
TSD EPA ID: NVR000076158
CA Waste Code: 211 - Halogenated solvents (chloroforms, methyl chloride, perchloroethylene, etc)
Disposal Method: -
Tons: 0.2851

Year: 2002
Gepaid: CAD981621964
TSD EPA ID: CAD008302903
CA Waste Code: 211 - Halogenated solvents (chloroforms, methyl chloride, perchloroethylene, etc)
Disposal Method: R01 - Recycler
Tons: 0.1251

Year: 2002
Gepaid: CAD981621964
TSD EPA ID: CAD008302903
CA Waste Code: 211 - Halogenated solvents (chloroforms, methyl chloride, perchloroethylene, etc)
Disposal Method: H01 - Transfer Station
Tons: 0.375

Year: 1999
Gepaid: CAD981621964
TSD EPA ID: CAD981397417
CA Waste Code: 211 - Halogenated solvents (chloroforms, methyl chloride, perchloroethylene, etc)
Disposal Method: R01 - Recycler
Tons: 0.2524

Year: 1998
Gepaid: CAD981621964
TSD EPA ID: CAD981397417
CA Waste Code: 211 - Halogenated solvents (chloroforms, methyl chloride, perchloroethylene, etc)
Disposal Method: R01 - Recycler
Tons: 0.6821

Year: 1997
Gepaid: CAD981621964
TSD EPA ID: CAD981397417

BOULEVARD CLEANERS (Continued) **1000281901**

CA Waste Code:	211 - Halogenated solvents (chloroforms, methyl chloride, perchloroethylene, etc)
Disposal Method:	R01 - Recycler
Tons:	0.5131
Year:	1996
Gepaid:	CAD981621964
TSD EPA ID:	CAD981397417
CA Waste Code:	211 - Halogenated solvents (chloroforms, methyl chloride, perchloroethylene, etc)
Disposal Method:	R01 - Recycler
Tons:	0.8197
Year:	1995
Gepaid:	CAD981621964
TSD EPA ID:	CAD981397417
CA Waste Code:	211 - Halogenated solvents (chloroforms, methyl chloride, perchloroethylene, etc)
Disposal Method:	R01 - Recycler
Tons:	0.5381
Year:	1987
Gepaid:	CAD981621964
TSD EPA ID:	CAD980737584
CA Waste Code:	211 - Halogenated solvents (chloroforms, methyl chloride, perchloroethylene, etc)
Disposal Method:	14 -
Tons:	0.195

Additional Info:

Year:	2004
Gen EPA ID:	CAD981621964
Shipment Date:	20040927
Creation Date:	12/21/2004 18:30:50
Receipt Date:	20041005
Manifest ID:	24277624
Trans EPA ID:	CAR000063921
Trans Name:	CONSOLIDATED WESTERN
Trans 2 EPA ID:	CAD981375983
Trans 2 Name:	TECHNICHEM INC
TSDF EPA ID:	NVR000076158
Trans Name:	RESOLVENT INC
TSDF Alt EPA ID:	Not reported
TSDF Alt Name:	Not reported
Waste Code Description:	211 - Halogenated solvents (chloroform, methyl chloride, perchloroethylene, etc.
RCRA Code:	F002
Meth Code:	- Not reported
Quantity Tons:	0.1251
Waste Quantity:	30
Quantity Unit:	G
Additional Code 1:	Not reported
Additional Code 2:	Not reported
Additional Code 3:	Not reported
Additional Code 4:	Not reported

BOULEVARD CLEANERS (Continued) **1000281901**

Additional Code 5:	Not reported
Shipment Date:	20040927
Creation Date:	12/21/2004 18:30:50
Receipt Date:	20041005
Manifest ID:	24277624
Trans EPA ID:	CAR000063921
Trans Name:	CONSOLIDATED WESTERN
Trans 2 EPA ID:	CAD981375983
Trans 2 Name:	TECHNICHEM INC
TSDF EPA ID:	NVR000076158
Trans Name:	RESOLVENT INC
TSDF Alt EPA ID:	Not reported
TSDF Alt Name:	Not reported
Waste Code Description:	211 - Halogenated solvents (chloroform, methyl chloride, perchloroethylene, etc.
RCRA Code:	F002
Meth Code:	- Not reported
Quantity Tons:	0.16
Waste Quantity:	320
Quantity Unit:	P
Additional Code 1:	Not reported
Additional Code 2:	Not reported
Additional Code 3:	Not reported
Additional Code 4:	Not reported
Additional Code 5:	Not reported

Additional Info:

Year:	2002
Gen EPA ID:	CAD981621964
Shipment Date:	20020128
Creation Date:	6/7/2002 18:30:54
Receipt Date:	20020208
Manifest ID:	21716364
Trans EPA ID:	CAR000036921
Trans Name:	Not reported
Trans 2 EPA ID:	Not reported
Trans 2 Name:	Not reported
TSDF EPA ID:	CAD008302903
Trans Name:	Not reported
TSDF Alt EPA ID:	Not reported
TSDF Alt Name:	Not reported
Waste Code Description:	211 - Halogenated solvents (chloroform, methyl chloride, perchloroethylene, etc.
RCRA Code:	F002
Meth Code:	R01 - Recycler
Quantity Tons:	0.1251
Waste Quantity:	30
Quantity Unit:	G
Additional Code 1:	Not reported
Additional Code 2:	Not reported
Additional Code 3:	Not reported
Additional Code 4:	Not reported
Additional Code 5:	Not reported
Shipment Date:	20020128

BOULEVARD CLEANERS (Continued) **1000281901**

Creation Date:	6/7/2002 18:30:54
Receipt Date:	20020208
Manifest ID:	21716364
Trans EPA ID:	CAR000036921
Trans Name:	Not reported
Trans 2 EPA ID:	Not reported
Trans 2 Name:	Not reported
TSDF EPA ID:	CAD008302903
Trans Name:	Not reported
TSDF Alt EPA ID:	Not reported
TSDF Alt Name:	Not reported
Waste Code Description:	211 - Halogenated solvents (chloroform, methyl chloride, perchloroethylene, etc.
RCRA Code:	F002
Meth Code:	H01 - Transfer Station
Quantity Tons:	0.375
Waste Quantity:	750
Quantity Unit:	P
Additional Code 1:	Not reported
Additional Code 2:	Not reported
Additional Code 3:	Not reported
Additional Code 4:	Not reported
Additional Code 5:	Not reported

Additional Info:

Year:	1999
Gen EPA ID:	CAD981621964
Shipment Date:	19990112
Creation Date:	4/5/1999 0:00:00
Receipt Date:	19990113
Manifest ID:	98889537
Trans EPA ID:	CAD981414386
Trans Name:	Not reported
Trans 2 EPA ID:	Not reported
Trans 2 Name:	Not reported
TSDF EPA ID:	CAD981397417
Trans Name:	Not reported
TSDF Alt EPA ID:	Not reported
TSDF Alt Name:	Not reported
Waste Code Description:	211 - Halogenated solvents (chloroform, methyl chloride, perchloroethylene, etc.
RCRA Code:	F002
Meth Code:	R01 - Recycler
Quantity Tons:	0.0417
Waste Quantity:	10
Quantity Unit:	G
Additional Code 1:	Not reported
Additional Code 2:	Not reported
Additional Code 3:	Not reported
Additional Code 4:	Not reported
Additional Code 5:	Not reported
Shipment Date:	19990112
Creation Date:	4/5/1999 0:00:00
Receipt Date:	19990113
Manifest ID:	98889537

BOULEVARD CLEANERS (Continued) **1000281901**

Trans EPA ID:	CAD981414386
Trans Name:	Not reported
Trans 2 EPA ID:	Not reported
Trans 2 Name:	Not reported
TSDF EPA ID:	CAD981397417
Trans Name:	Not reported
TSDF Alt EPA ID:	Not reported
TSDF Alt Name:	Not reported
Waste Code Description:	211 - Halogenated solvents (chloroform, methyl chloride, perchloroethylene, etc.
RCRA Code:	F002
Meth Code:	R01 - Recycler
Quantity Tons:	0.2107
Waste Quantity:	0.25
Quantity Unit:	Y
Additional Code 1:	Not reported
Additional Code 2:	Not reported
Additional Code 3:	Not reported
Additional Code 4:	Not reported
Additional Code 5:	Not reported

Additional Info:

Year:	1998
Gen EPA ID:	CAD981621964
Shipment Date:	19980811
Creation Date:	12/7/1998 0:00:00
Receipt Date:	19980812
Manifest ID:	98078089
Trans EPA ID:	CAD981414386
Trans Name:	Not reported
Trans 2 EPA ID:	Not reported
Trans 2 Name:	Not reported
TSDF EPA ID:	CAD981397417
Trans Name:	Not reported
TSDF Alt EPA ID:	CAD981397417
TSDF Alt Name:	Not reported
Waste Code Description:	211 - Halogenated solvents (chloroform, methyl chloride, perchloroethylene, etc.
RCRA Code:	F002
Meth Code:	R01 - Recycler
Quantity Tons:	0.05
Waste Quantity:	12
Quantity Unit:	G
Additional Code 1:	Not reported
Additional Code 2:	Not reported
Additional Code 3:	Not reported
Additional Code 4:	Not reported
Additional Code 5:	Not reported
Shipment Date:	19980811
Creation Date:	12/7/1998 0:00:00
Receipt Date:	19980812
Manifest ID:	98078089
Trans EPA ID:	CAD981414386
Trans Name:	Not reported
Trans 2 EPA ID:	Not reported

BOULEVARD CLEANERS (Continued) **1000281901**

Trans 2 Name:	Not reported
TSDF EPA ID:	CAD981397417
Trans Name:	Not reported
TSDF Alt EPA ID:	CAD981397417
TSDF Alt Name:	Not reported
Waste Code Description:	211 - Halogenated solvents (chloroform, methyl chloride, perchloroethylene, etc.
RCRA Code:	F002
Meth Code:	R01 - Recycler
Quantity Tons:	0.6321
Waste Quantity:	0.75
Quantity Unit:	Y
Additional Code 1:	Not reported
Additional Code 2:	Not reported
Additional Code 3:	Not reported
Additional Code 4:	Not reported
Additional Code 5:	Not reported

Additional Info:

Year:	1997
Gen EPA ID:	CAD981621964
Shipment Date:	19971007
Creation Date:	7/23/1998 0:00:00
Receipt Date:	19971008
Manifest ID:	96801435
Trans EPA ID:	CAD981414386
Trans Name:	Not reported
Trans 2 EPA ID:	Not reported
Trans 2 Name:	Not reported
TSDF EPA ID:	CAD981397417
Trans Name:	Not reported
TSDF Alt EPA ID:	CAD981397417
TSDF Alt Name:	Not reported
Waste Code Description:	211 - Halogenated solvents (chloroform, methyl chloride, perchloroethylene, etc.
RCRA Code:	F002
Meth Code:	R01 - Recycler
Quantity Tons:	0.0917
Waste Quantity:	22
Quantity Unit:	G
Additional Code 1:	Not reported
Additional Code 2:	Not reported
Additional Code 3:	Not reported
Additional Code 4:	Not reported
Additional Code 5:	Not reported
Shipment Date:	19971007
Creation Date:	7/23/1998 0:00:00
Receipt Date:	19971008
Manifest ID:	96801435
Trans EPA ID:	CAD981414386
Trans Name:	Not reported
Trans 2 EPA ID:	Not reported
Trans 2 Name:	Not reported
TSDF EPA ID:	CAD981397417
Trans Name:	Not reported

BOULEVARD CLEANERS (Continued) **1000281901**

TSDF Alt EPA ID:	CAD981397417
TSDF Alt Name:	Not reported
Waste Code Description:	211 - Halogenated solvents (chloroform, methyl chloride, perchloroethylene, etc.
RCRA Code:	F002
Meth Code:	R01 - Recycler
Quantity Tons:	0.4214
Waste Quantity:	0.5
Quantity Unit:	Y
Additional Code 1:	Not reported
Additional Code 2:	Not reported
Additional Code 3:	Not reported
Additional Code 4:	Not reported
Additional Code 5:	Not reported

Additional Info:

Year:	1996
Gen EPA ID:	CAD981621964
Shipment Date:	19961004
Creation Date:	5/20/1997 0:00:00
Receipt Date:	19961007
Manifest ID:	96356805
Trans EPA ID:	CAD981414386
Trans Name:	Not reported
Trans 2 EPA ID:	Not reported
Trans 2 Name:	Not reported
TSDF EPA ID:	CAD981397417
Trans Name:	Not reported
TSDF Alt EPA ID:	Not reported
TSDF Alt Name:	Not reported
Waste Code Description:	211 - Halogenated solvents (chloroform, methyl chloride, perchloroethylene, etc.
RCRA Code:	F002
Meth Code:	R01 - Recycler
Quantity Tons:	0.1876
Waste Quantity:	45
Quantity Unit:	G
Additional Code 1:	Not reported
Additional Code 2:	Not reported
Additional Code 3:	Not reported
Additional Code 4:	Not reported
Additional Code 5:	Not reported
Shipment Date:	19961004
Creation Date:	5/20/1997 0:00:00
Receipt Date:	19961007
Manifest ID:	96356805
Trans EPA ID:	CAD981414386
Trans Name:	Not reported
Trans 2 EPA ID:	Not reported
Trans 2 Name:	Not reported
TSDF EPA ID:	CAD981397417
Trans Name:	Not reported
TSDF Alt EPA ID:	Not reported
TSDF Alt Name:	Not reported
Waste Code Description:	211 - Halogenated solvents (chloroform, methyl chloride,

BOULEVARD CLEANERS (Continued) **1000281901**

	perchloroethylene, etc.
RCRA Code:	F002
Meth Code:	R01 - Recycler
Quantity Tons:	0.6321
Waste Quantity:	0.75
Quantity Unit:	Y
Additional Code 1:	Not reported
Additional Code 2:	Not reported
Additional Code 3:	Not reported
Additional Code 4:	Not reported
Additional Code 5:	Not reported

Additional Info:

Year:	1995
Gen EPA ID:	CAD981621964
Shipment Date:	19950327
Creation Date:	4/2/1996 0:00:00
Receipt Date:	19950328
Manifest ID:	95190205
Trans EPA ID:	CAD981414386
Trans Name:	Not reported
Trans 2 EPA ID:	Not reported
Trans 2 Name:	Not reported
TSDF EPA ID:	CAD981397417
Trans Name:	Not reported
TSDF Alt EPA ID:	CAD981397417
TSDF Alt Name:	Not reported
Waste Code Description:	211 - Halogenated solvents (chloroform, methyl chloride, perchloroethylene, etc.
RCRA Code:	F002
Meth Code:	R01 - Recycler
Quantity Tons:	0.1167
Waste Quantity:	28
Quantity Unit:	G
Additional Code 1:	Not reported
Additional Code 2:	Not reported
Additional Code 3:	Not reported
Additional Code 4:	Not reported
Additional Code 5:	Not reported
Shipment Date:	19950327
Creation Date:	4/2/1996 0:00:00
Receipt Date:	19950328
Manifest ID:	95190205
Trans EPA ID:	CAD981414386
Trans Name:	Not reported
Trans 2 EPA ID:	Not reported
Trans 2 Name:	Not reported
TSDF EPA ID:	CAD981397417
Trans Name:	Not reported
TSDF Alt EPA ID:	CAD981397417
TSDF Alt Name:	Not reported
Waste Code Description:	211 - Halogenated solvents (chloroform, methyl chloride, perchloroethylene, etc.
RCRA Code:	F002
Meth Code:	R01 - Recycler

BOULEVARD CLEANERS (Continued) **1000281901**

Quantity Tons:	0.4214
Waste Quantity:	0.5
Quantity Unit:	Y
Additional Code 1:	Not reported
Additional Code 2:	Not reported
Additional Code 3:	Not reported
Additional Code 4:	Not reported
Additional Code 5:	Not reported

H48
NNW
1/8-1/4
0.178 mi.
942 ft.

SHELL OIL PRODUCTS US **UST FINDER RELEASE** **1029105480**
17325 PIONEER BLVD. **N/A**
ARTESIA, CA 90701

Site 1 of 14 in cluster H

Relative:
Higher

Actual:
62 ft.

UST FINDER RELEASE:

Object ID:	64753
Facility ID:	Not reported
Lust ID:	CAT0603724499
Name:	SHELL OIL PRODUCTS US
Address:	17325 PIONEER BLVD.
City,State,Zip:	ARTESIA, CA 90701
Address Match Type:	PointAddress
Reported Date:	Not reported
Status:	No Further Action
Substance:	Not reported
Population within 1500ft:	1537
Domestic Wells within 1500ft:	0
Land Use:	Developed, High Intensity
Within SPA:	No
SPA PWS Facility ID:	Not reported
SPA Water Type:	Not reported
SPA Facility Type:	Not reported
SPA HUC12:	Not reported
Within WHPA:	Yes
WHPA PWS Facility ID:	CA1910065_12969
WHPA Water Type:	GW - Ground water
WHPA Facility Type:	WL - Well
WHPA HUC12:	180701060606
Within 100yr Floodplain:	No
Tribe:	Not reported
EPA Region:	9
NFA Letter 1:	Not reported
NFA Letter 2:	Not reported
NFA Letter 3:	Not reported
NFA Letter 4:	Not reported
Closed With Residual Contaminate:	Not reported
Coordinate Source:	Geocode
X Coord:	-118.08238
Y Coord:	33.8734400000001
Latitude:	33.87344
Longitude:	-118.08238

H49 NNW 1/8-1/4 0.178 mi. 942 ft. | **NICKS SHELL SERVICE**
17325 PIONEER BLVD
ARTESIA, CA 90701

SWEEPS UST | **S102063614**
LOS ANGELES CO. HMS | **N/A**

Site 2 of 14 in cluster H

Relative: Higher

Actual: 62 ft.

SWEEPS UST:

Name:	SHELL SERV STA
Address:	17325 S PIONEER BLVD
City:	ARTESIA
Status:	Active
Comp Number:	2242
Number:	9
Board Of Equalization:	44-000074
Referral Date:	06-30-89
Action Date:	Not reported
Created Date:	06-30-89
Owner Tank Id:	Not reported
SWRCB Tank Id:	19-000-002242-000001
Tank Status:	A
Capacity:	Not reported
Active Date:	06-30-89
Tank Use:	UNKNOWN
STG:	W
Content:	Not reported
Number Of Tanks:	4

Name:	SHELL SERV STA
Address:	17325 S PIONEER BLVD
City:	ARTESIA
Status:	Active
Comp Number:	2242
Number:	9
Board Of Equalization:	44-000074
Referral Date:	06-30-89
Action Date:	Not reported
Created Date:	06-30-89
Owner Tank Id:	Not reported
SWRCB Tank Id:	19-000-002242-000002
Tank Status:	A
Capacity:	Not reported
Active Date:	06-30-89
Tank Use:	UNKNOWN
STG:	W
Content:	Not reported
Number Of Tanks:	Not reported

Name:	SHELL SERV STA
Address:	17325 S PIONEER BLVD
City:	ARTESIA
Status:	Active
Comp Number:	2242
Number:	9
Board Of Equalization:	44-000074
Referral Date:	06-30-89
Action Date:	Not reported
Created Date:	06-30-89
Owner Tank Id:	Not reported
SWRCB Tank Id:	19-000-002242-000003

NICKS SHELL SERVICE (Continued) **S102063614**

Tank Status: A
Capacity: Not reported
Active Date: 06-30-89
Tank Use: UNKNOWN
STG: W
Content: Not reported
Number Of Tanks: Not reported

Name: SHELL SERV STA
Address: 17325 S PIONEER BLVD
City: ARTESIA
Status: Active
Comp Number: 2242
Number: 9
Board Of Equalization: 44-000074
Referral Date: 06-30-89
Action Date: Not reported
Created Date: 06-30-89
Owner Tank Id: Not reported
SWRCB Tank Id: 19-000-002242-000004
Tank Status: A
Capacity: Not reported
Active Date: 06-30-89
Tank Use: UNKNOWN
STG: W
Content: Not reported
Number Of Tanks: Not reported

LOS ANGELES CO. HMS:
Name: NICKS SHELL SERVICE
Address: 17325 PIONEER BLVD
City,State,Zip: ARTESIA, CA 907012707
Region: LA
Permit Category: I
Facility Id: 002165-020454
Facility Type: 01
Facility Status: Closed
Area: 1D
Permit Number: 000073249
Permit Status: Closed

Name: NICK AUTO SERVICE INC
Address: 17325 PIONEER BLVD
City,State,Zip: ARTESIA, CA 907012707
Region: LA
Permit Category: T
Facility Id: 002165-055795
Facility Type: 0
Facility Status: Closed
Area: 1D
Permit Number: 000712104
Permit Status: Closed

H50 NNW 1/8-1/4 0.178 mi. 942 ft. | **SHELL #204-0348-0500**
17325 PIONEER BLVD
ARTESIA, CA 90701

UST FINDER RELEASE | **1029104759**
N/A

Site 3 of 14 in cluster H

Relative: Higher

Actual: 62 ft.

UST FINDER RELEASE:

Object ID:	64752
Facility ID:	Not reported
Lust ID:	CAT0603702841
Name:	SHELL #204-0348-0500
Address:	17325 PIONEER BLVD
City,State,Zip:	ARTESIA, CA 90701
Address Match Type:	PointAddress
Reported Date:	Not reported
Status:	No Further Action
Substance:	Not reported
Population within 1500ft:	1537
Domestic Wells within 1500ft:	0
Land Use:	Developed, High Intensity
Within SPA:	No
SPA PWS Facility ID:	Not reported
SPA Water Type:	Not reported
SPA Facility Type:	Not reported
SPA HUC12:	Not reported
Within WHPA:	Yes
WHPA PWS Facility ID:	CA1910065_12969
WHPA Water Type:	GW - Ground water
WHPA Facility Type:	WL - Well
WHPA HUC12:	180701060606
Within 100yr Floodplain:	No
Tribe:	Not reported
EPA Region:	9
NFA Letter 1:	Not reported
NFA Letter 2:	Not reported
NFA Letter 3:	Not reported
NFA Letter 4:	Not reported
Closed With Residual Contaminate:	Not reported
Coordinate Source:	Geocode
X Coord:	-118.08238
Y Coord:	33.8734400000001
Latitude:	33.87344
Longitude:	-118.08238

H51 NNW 1/8-1/4 0.178 mi. 942 ft. | **NICK'S SHELL SERVICE**
17325 PIONEER BLVD
ARTESIA, CA 90701

UST | **U004346328**
N/A

Site 4 of 14 in cluster H

Relative: Higher

Actual: 62 ft.

UST:

Name:	NICK'S SHELL SERVICE
Address:	17325 PIONEER BLVD
City,State,Zip:	ARTESIA, CA 90701
Facility ID:	26233
Permitting Agency:	LOS ANGELES COUNTY
CERSID:	Not reported
Latitude:	33.874788
Longitude:	-118.081298
Owner type:	Not reported

NICK'S SHELL SERVICE (Continued) **U004346328**

Facility type:	Not reported
Num of inuse ust:	Not reported
Num of closed ust:	Not reported
Num of oos ust:	Not reported
Epa region:	Not reported
Tribal lands:	Not reported
Tank owner name:	Not reported
Tank owner mailing address:	Not reported
Tank owner mailing city:	Not reported
Tank owner mailing zip:	Not reported
Tank owner mailing state:	Not reported
Tank operator name:	Not reported
Tank operator mailing address:	Not reported
Tank operator mailing city:	Not reported
Tank operator mailing zip:	Not reported
Tank operator mailing state:	Not reported
Tankidnumber:	Not reported
Tank status:	Not reported
Tank configuration:	Not reported
Tank closure date:	Not reported
Tank installation date:	Not reported
Tank num of compartments:	Not reported
Tank contents:	Not reported
Tank capacity gallons:	Not reported
Tank type:	Not reported
Tank pc construction:	Not reported
Tank pwpiping construction:	Not reported
Tank piping type:	Not reported
Tank piping construction:	Not reported
Tank sacrificial anode:	Not reported
Tank cp impressed current:	Not reported
Tank cp shutoff:	Not reported
Tank alarms:	Not reported
Tank ball float:	Not reported
Tank spill bucket:	Not reported

H52 **SHELL #204-0348-0500** **LUST** **S102436970**
NNW **17325 PIONEER BLVD** **Cortese** **N/A**
1/8-1/4 **ARTESIA, CA 90701** **CERS**
0.178 mi.
942 ft. **Site 5 of 14 in cluster H**

Relative:
Higher

Actual:
62 ft.

LUST REG 4:

Region:	4
Regional Board:	04
County:	Los Angeles
Facility Id:	I-02242
Status:	Case Closed
Substance:	Gasoline
Substance Quantity:	Not reported
Local Case No:	Not reported
Case Type:	Groundwater
Abatement Method Used at the Site:	Not reported
Global ID:	T0603702841
W Global ID:	Not reported
Staff:	UNK
Local Agency:	19000
Cross Street:	ARTESIA BLVD

SHELL #204-0348-0500 (Continued) **S102436970**

Enforcement Type:	Not reported
Date Leak Discovered:	10/25/1993
Date Leak First Reported:	7/24/1995
Date Leak Record Entered:	9/12/1995
Date Confirmation Began:	1/25/1994
Date Leak Stopped:	Not reported
Date Case Last Changed on Database:	8/12/1996
Date the Case was Closed:	8/12/1996
How Leak Discovered:	Subsurface Monitoring
How Leak Stopped:	Not reported
Cause of Leak:	UNK
Leak Source:	Piping
Operator:	Not reported
Water System:	Not reported
Well Name:	Not reported
Approx. Dist To Production Well (ft):	684.52691837347547786162776346
Source of Cleanup Funding:	Piping
Preliminary Site Assessment Workplan Submitted:	10/31/1994
Preliminary Site Assessment Began:	4/21/1995
Pollution Characterization Began:	Not reported
Remediation Plan Submitted:	Not reported
Remedial Action Underway:	Not reported
Post Remedial Action Monitoring Began:	Not reported
Enforcement Action Date:	Not reported
Historical Max MTBE Date:	Not reported
Hist Max MTBE Conc in Groundwater:	Not reported
Hist Max MTBE Conc in Soil:	Not reported
Significant Interim Remedial Action Taken:	Not reported
GW Qualifier:	Not reported
Soil Qualifier:	Not reported
Organization:	Not reported
Owner Contact:	Not reported
Responsible Party:	SHELL OIL COMPANY
RP Address:	511 BROOKHURST AVE N, ANAHEIM 92803
Program:	LUST
Lat/Long:	33.873862 / -1
Local Agency Staff:	Not reported
Beneficial Use:	Not reported
Priority:	Not reported
Cleanup Fund Id:	Not reported
Suspended:	Not reported
Assigned Name:	Not reported
Summary:	24FEB95 SOIL @ GW DEPTH 15FT BGS CONTAMINATION TPH(G)6908PPMBTEX 4,774/25,148/7,169/40,646 PPB @ 15FT BGS

CORTESE:

Name:	SHELL #204-0348-0500
Address:	17325 PIONEER BLVD
City,State,Zip:	ARTESIA, CA 90701
Region:	CORTESE
Envirostor Id:	Not reported
Global ID:	T0603702841
Site/Facility Type:	LUST CLEANUP SITE
Cleanup Status:	COMPLETED - CASE CLOSED
Status Date:	Not reported
Site Code:	Not reported
Latitude:	Not reported

SHELL #204-0348-0500 (Continued) **S102436970**

Longitude:	Not reported
Owner:	Not reported
Enf Type:	Not reported
Swat R:	Not reported
Flag:	active
Order No:	Not reported
Waste Discharge System No:	Not reported
Effective Date:	Not reported
Region 2:	Not reported
WID Id:	Not reported
Solid Waste Id No:	Not reported
Waste Management Uit Name:	Not reported
File Name:	Active Open

CERS:

Name:	SHELL #204-0348-0500
Address:	17325 PIONEER BLVD
City,State,Zip:	ARTESIA, CA 90701
Site ID:	761134
CERS ID:	T0603702841
CERS Description:	Leaking Underground Storage Tank Cleanup Site

Affiliation:

Affiliation Type Desc:	Local Agency Caseworker
Entity Name:	JOHN AWUJO - LOS ANGELES COUNTY
Entity Title:	Not reported
Affiliation Address:	900 S FREMONT AVE
Affiliation City:	ALHAMBRA
Affiliation State:	CA
Affiliation Country:	Not reported
Affiliation Zip:	Not reported
Affiliation Phone:	6264583507,

Affiliation Type Desc:	Regional Board Caseworker
Entity Name:	YUE RONG - LOS ANGELES RWQCB (REGION 4)
Entity Title:	Not reported
Affiliation Address:	320 W. 4TH ST., SUITE 200
Affiliation City:	Los Angeles
Affiliation State:	CA
Affiliation Country:	Not reported
Affiliation Zip:	Not reported
Affiliation Phone:	,

H53 **SHELL #135062 (NICK'S SHELL)** **UST FINDER** **1028187254**
NNW **17325 PIONEER BLVD** **N/A**
1/8-1/4 **ARTESIA, CA 90701**
0.178 mi.
942 ft. **Site 6 of 14 in cluster H**

Relative:
Higher

Actual:
62 ft.

UST FINDER:

Object ID:	731485
Facility ID:	CA10279009
Name:	SHELL #135062 (NICK'S SHELL)
Address:	17325 PIONEER BLVD
City,State,Zip:	ARTESIA, CA 90701
Address Match Type:	PointAddress
Open USTs:	3

SHELL #135062 (NICK'S SHELL) (Continued) **1028187254**

Closed USTs:	Not reported
TOS USTs:	Not reported
Population 1500ft:	1517
Private Wells 1500ft:	0
Within 100yr Floodplain:	No
Land Use:	Developed, High Intensity
Within SPA:	Not reported
SPA PWS Facility ID:	Not reported
SPA Water Type:	Not reported
SPA Facility Type:	Not reported
SPA HUC12:	Not reported
Within WHPA:	Yes
WHPA PWS Facility ID:	CA1910065_12969
WHPA Water Type:	GW - Ground water
WHPA Facility Type:	WL - Well
WHPA HUC12:	180701060606
Facility Status:	Open UST(s)
Date of Last Inspection:	Not reported
EPA Region:	9
Tribe:	Not reported
Coordinate Source:	Geocode
X Coord:	-118.082646969
Y Coord:	33.8734390050001
Latitude:	33.8734390045858
Longitude:	-118.082646968813

UST FINDER:

Object ID:	2259134
Facility ID:	CA10279009
Tank ID:	CA10279009-003_A Stand-alone Tank_1
Tank Status:	Open
Installation Date:	1998/11/23 15:59:59+00
Removal Date:	Not reported
Tank Capacity:	12000
Substances:	Diesel
Tank Wall Type:	Double Wall

Object ID:	2259135
Facility ID:	CA10279009
Tank ID:	CA10279009-002_A Stand-alone Tank_1
Tank Status:	Open
Installation Date:	2002/03/12 15:59:59+00
Removal Date:	Not reported
Tank Capacity:	12000
Substances:	Premium Unleaded
Tank Wall Type:	Double Wall

Object ID:	2259136
Facility ID:	CA10279009
Tank ID:	CA10279009-001_A Stand-alone Tank_1
Tank Status:	Open
Installation Date:	2002/03/12 15:59:59+00
Removal Date:	Not reported
Tank Capacity:	20000
Substances:	Regular Unleaded
Tank Wall Type:	Double Wall

H54 NNW 1/8-1/4 0.178 mi. 942 ft. | **SHELL SERVICE STATION 17325 PIONEER UNIT C ARTESIA, CA 90701** | **LUST RCRA NonGen / NLR Cortese** | **1006805303 CAR000125674**

Site 7 of 14 in cluster H

Relative: Higher

Actual: 62 ft.

LUST REG 4:

Region:	4	
Regional Board:	04	
County:	Los Angeles	
Facility Id:	I-02242A	
Status:	Leak being confirmed	
Substance:	Gasoline	
Substance Quantity:	Not reported	
Local Case No:	02165-026233	
Case Type:	Groundwater	
Abatement Method Used at the Site:		Not reported
Global ID:	T0603724499	
W Global ID:	Not reported	
Staff:	JFL	
Local Agency:	19000	
Cross Street:	ARTESIA BLVD.	
Enforcement Type:	SEL	
Date Leak Discovered:	11/8/2001	
Date Leak First Reported:		7/31/2003
Date Leak Record Entered:	Not reported	
Date Confirmation Began:	7/31/2003	
Date Leak Stopped:	Not reported	
Date Case Last Changed on Database:		Not reported
Date the Case was Closed:		Not reported
How Leak Discovered:	Subsurface Monitoring	
How Leak Stopped:	Not reported	
Cause of Leak:	UNK	
Leak Source:	UNK	
Operator:	Not reported	
Water System:	Not reported	
Well Name:	Not reported	
Approx. Dist To Production Well (ft):		Not reported
Source of Cleanup Funding:		UNK
Preliminary Site Assessment Workplan Submitted:		Not reported
Preliminary Site Assessment Began:		Not reported
Pollution Characterization Began:		Not reported
Remediation Plan Submitted:		Not reported
Remedial Action Underway:		Not reported
Post Remedial Action Monitoring Began:		Not reported
Enforcement Action Date:		Not reported
Historical Max MTBE Date:		6/19/2003
Hist Max MTBE Conc in Groundwater:		310
Hist Max MTBE Conc in Soil:		Not reported
Significant Interim Remedial Action Taken:		Not reported
GW Qualifier:	Not reported	
Soil Qualifier:	Not reported	
Organization:	Not reported	
Owner Contact:	Not reported	
Responsible Party:	JOE LENTINI	
RP Address:	P.O. BOX 7869	
Program:	LUST	
Lat/Long:	0 / 0	
Local Agency Staff:	Not reported	

SHELL SERVICE STATION (Continued) **1006805303**

Beneficial Use:	Not reported
Priority:	Not reported
Cleanup Fund Id:	Not reported
Suspended:	Not reported
Assigned Name:	Not reported
Summary:	Not reported

RCRA Listings:

Date Form Received by Agency:	20020814
Handler Name:	Shell Service Station
Handler Address:	17325 Pioneer Unit C
Handler City,State,Zip:	ARTESIA, CA 90701
EPA ID:	CAR000125674
Contact Name:	NORA CORTEZ
Contact Address:	12700 NORTHBOROUGH DR
Contact City,State,Zip:	HOUSTON, TX 77067-2508
Contact Telephone:	281-874-2224
Contact Fax:	Not reported
Contact Email:	NCCORTEZ@SHELLOPUS.COM
Contact Title:	Not reported
EPA Region:	09
Land Type:	Private
Federal Waste Generator Description:	Not a generator, verified
Non-Notifier:	Not reported
Biennial Report Cycle:	Not reported
Accessibility:	Not reported
Active Site Indicator:	Not reported
State District Owner:	Not reported
State District:	Not reported
Mailing Address:	12700 NORTHBOROUGH DR
Mailing City,State,Zip:	HOUSTON, TX 77067-2508
Owner Name:	Equilon Enterprises Llc Dba
Owner Type:	Private
Operator Name:	Not reported
Operator Type:	Not reported
Short-Term Generator Activity:	No
Importer Activity:	No
Mixed Waste Generator:	No
Transporter Activity:	No
Transfer Facility Activity:	No
Recycler Activity with Storage:	No
Small Quantity On-Site Burner Exemption:	No
Smelting Melting and Refining Furnace Exemption:	No
Underground Injection Control:	No
Off-Site Waste Receipt:	No
Universal Waste Indicator:	No
Universal Waste Destination Facility:	No
Federal Universal Waste:	No
Active Site State-Reg Handler:	---
Federal Facility Indicator:	Not reported
Hazardous Secondary Material Indicator:	N
Sub-Part K Indicator:	Not reported
2018 GPRA Permit Baseline:	Not on the Baseline
2018 GPRA Renewals Baseline:	Not on the Baseline
202 GPRA Corrective Action Baseline:	No
Subject to Corrective Action Universe:	No
Non-TSDFs Where RCRA CA has Been Imposed Universe:	No

SHELL SERVICE STATION (Continued) **1006805303**

Corrective Action Priority Ranking:	No NCAPS ranking
Environmental Control Indicator:	No
Institutional Control Indicator:	No
Human Exposure Controls Indicator:	N/A
Groundwater Controls Indicator:	N/A
Significant Non-Complier Universe:	No
Unaddressed Significant Non-Complier Universe:	No
Addressed Significant Non-Complier Universe:	No
Significant Non-Complier With a Compliance Schedule Universe:	No
Financial Assurance Required:	Not reported
Handler Date of Last Change:	20041214
Recognized Trader-Importer:	No
Recognized Trader-Exporter:	No
Importer of Spent Lead Acid Batteries:	No
Exporter of Spent Lead Acid Batteries:	No
Recycler Activity Without Storage:	No
Manifest Broker:	No
Sub-Part P Indicator:	No

Hazardous Waste Summary:

Waste Code:	D001
Waste Description:	Ignitable Waste
Waste Code:	D018
Waste Description:	Benzene

Handler - Owner Operator:

Owner/Operator Indicator:	Owner
Owner/Operator Name:	EQUILON ENTERPRISES LLC DBA
Legal Status:	Private
Date Became Current:	Not reported
Date Ended Current:	Not reported
Owner/Operator Address:	P O BOX 2648
Owner/Operator City,State,Zip:	HOUSTON, TX 77252-2648
Owner/Operator Telephone:	713-241-5036
Owner/Operator Telephone Ext:	Not reported
Owner/Operator Fax:	Not reported
Owner/Operator Email:	Not reported

Historic Generators:

Receive Date:	20020814
Handler Name:	SHELL SERVICE STATION
Federal Waste Generator Description:	Not a generator, verified
State District Owner:	Not reported
Large Quantity Handler of Universal Waste:	No
Recognized Trader Importer:	No
Recognized Trader Exporter:	No
Spent Lead Acid Battery Importer:	No
Spent Lead Acid Battery Exporter:	No
Current Record:	Yes
Non Storage Recycler Activity:	Not reported
Electronic Manifest Broker:	Not reported

List of NAICS Codes and Descriptions:

SHELL SERVICE STATION (Continued) **1006805303**

NAICS Codes: No NAICS Codes Found

Facility Has Received Notices of Violations:
Violations: No Violations Found

Evaluation Action Summary:
Evaluations: No Evaluations Found

CORTESE:

Name:	SHELL OIL PRODUCTS US
Address:	17325 PIONEER BLVD.
City,State,Zip:	ARTESIA, CA 90701
Region:	CORTESE
Envirostor Id:	Not reported
Global ID:	T0603724499
Site/Facility Type:	LUST CLEANUP SITE
Cleanup Status:	COMPLETED - CASE CLOSED
Status Date:	Not reported
Site Code:	Not reported
Latitude:	Not reported
Longitude:	Not reported
Owner:	Not reported
Enf Type:	Not reported
Swat R:	Not reported
Flag:	active
Order No:	Not reported
Waste Discharge System No:	Not reported
Effective Date:	Not reported
Region 2:	Not reported
WID Id:	Not reported
Solid Waste Id No:	Not reported
Waste Management Uit Name:	Not reported
File Name:	Active Open

H55 **NICKS SHELL SERVICE** **LUST** **S105126309**
NNW **17325 PIONEER BLVD** **CERS HAZ WASTE** **N/A**
1/8-1/4 **ARTESIA, CA 90701** **CERS TANKS**
0.178 mi. **HIST CORTESE**
942 ft. **Site 8 of 14 in cluster H** **LOS ANGELES CO. HMS**
HWTS
Relative: **Higher** **HAZNET**
CERS
Actual: **62 ft.**

LUST:

Name:	SHELL OIL PRODUCTS US
Address:	17325 PIONEER BLVD.
City,State,Zip:	ARTESIA, CA 90701
Lead Agency:	LOS ANGELES RWQCB (REGION 4)
Case Type:	LUST Cleanup Site
Geo Track:	http://geotracker.waterboards.ca.gov/profile_report.asp?global_id=T0603724499
Global Id:	T0603724499
Latitude:	33.8734
Longitude:	-118.0826
Status:	Completed - Case Closed
Status Date:	01/23/2009

NICKS SHELL SERVICE (Continued) **S105126309**

Case Worker:	JFL
RB Case Number:	I-02242A
Local Agency:	LOS ANGELES COUNTY
File Location:	Regional Board
Local Case Number:	02165-026233
Potential Media Affect:	Aquifer used for drinking water supply
Potential Contaminants of Concern:	Gasoline
EPA Region:	9
Coordinate Source:	Manual Entry on Screens
Cuf Case:	NO
Quantity Released Gallons:	Not reported
Begin Date:	11/08/2001
Leak Reported Date:	07/31/2003
How Discovered:	Subsurface Monitoring
How Discovered Description:	Not reported
Discharge Source:	Other
Discharge Cause:	Unknown
Stop Method:	Not reported
Stop Description:	Not reported
No Further Action Date:	01/23/2009
CA Water Watershed Name:	San Gabriel River - Lower San Gabriel - Central (Split) (405.15)
Dwr Groundwater Subbasin Name:	Coastal Plain Of Los Angeles - Central (4-011.04)
Disadvantaged Community:	Not reported
CA Enviroscreen 3 Score:	76-80%
CA Enviroscreen 4 Score:	70-75%
Military DOD Site:	No
Facility Project Subtype:	Not reported
RWQCB Region:	LOS ANGELES RWQCB (REGION 4)
Site History:	Not reported

LUST:

Global Id:	T0603724499
Contact Type:	Regional Board Caseworker - Primary Caseworker
Contact Name:	JOE F. LUERA
Organization Name:	LOS ANGELES RWQCB (REGION 4)
Address:	320 W. 4TH STREET, SUITE 200
City:	LOS ANGELES
Email:	joe.luera@waterboards.ca.gov
Phone Number:	Not reported

Global Id:	T0603724499
Contact Type:	Local Agency Caseworker
Contact Name:	LAURA GAJDOS
Organization Name:	LOS ANGELES COUNTY
Address:	900 S. FREMONT AVE.
City:	ALHAMBRA
Email:	Not reported
Phone Number:	Not reported

LUST:

Global Id:	T0603724499
Action Type:	RESPONSE
Date:	04/15/2008
Action:	Monitoring Report - Quarterly

Global Id:	T0603724499
Action Type:	RESPONSE

NICKS SHELL SERVICE (Continued) **S105126309**

Date: 01/15/2006
Action: Monitoring Report - Quarterly

Global Id: T0603724499
Action Type: ENFORCEMENT
Date: 01/23/2009
Action: Closure/No Further Action Letter

Global Id: T0603724499
Action Type: Other
Date: 07/31/2003
Action: Leak Reported

Global Id: T0603724499
Action Type: RESPONSE
Date: 07/15/2005
Action: Monitoring Report - Quarterly

Global Id: T0603724499
Action Type: RESPONSE
Date: 10/15/2005
Action: Monitoring Report - Quarterly

Global Id: T0603724499
Action Type: RESPONSE
Date: 04/15/2006
Action: Monitoring Report - Quarterly

Global Id: T0603724499
Action Type: RESPONSE
Date: 01/15/2007
Action: Monitoring Report - Quarterly

Global Id: T0603724499
Action Type: RESPONSE
Date: 07/15/2006
Action: Monitoring Report - Quarterly

Global Id: T0603724499
Action Type: ENFORCEMENT
Date: 01/13/2009
Action: Notification - Preclosure

Global Id: T0603724499
Action Type: RESPONSE
Date: 01/15/2005
Action: Monitoring Report - Quarterly

Global Id: T0603724499
Action Type: RESPONSE
Date: 04/15/2005
Action: Monitoring Report - Quarterly

Global Id: T0603724499
Action Type: RESPONSE
Date: 01/15/2008
Action: Monitoring Report - Quarterly

NICKS SHELL SERVICE (Continued) **S105126309**

Global Id: T0603724499
Action Type: Other
Date: 11/08/2001
Action: Leak Discovery

Global Id: T0603724499
Action Type: RESPONSE
Date: 07/15/2008
Action: Monitoring Report - Quarterly

Global Id: T0603724499
Action Type: RESPONSE
Date: 10/15/2008
Action: Monitoring Report - Quarterly

Global Id: T0603724499
Action Type: RESPONSE
Date: 04/15/2004
Action: Monitoring Report - Quarterly

Global Id: T0603724499
Action Type: RESPONSE
Date: 10/15/2006
Action: Monitoring Report - Quarterly

Global Id: T0603724499
Action Type: RESPONSE
Date: 07/15/2004
Action: Monitoring Report - Quarterly

Global Id: T0603724499
Action Type: RESPONSE
Date: 10/15/2007
Action: Monitoring Report - Quarterly

Global Id: T0603724499
Action Type: RESPONSE
Date: 10/15/2004
Action: Monitoring Report - Quarterly

Global Id: T0603724499
Action Type: REMEDIATION
Date: 11/08/2001
Action: Other (Use Description Field)

Global Id: T0603724499
Action Type: ENFORCEMENT
Date: 03/03/2004
Action: Staff Letter

Global Id: T0603724499
Action Type: RESPONSE
Date: 01/15/2009
Action: Monitoring Report - Quarterly

Global Id: T0603724499
Action Type: RESPONSE

NICKS SHELL SERVICE (Continued) **S105126309**

Date:	04/15/2004
Action:	Other Report / Document
Global Id:	T0603724499
Action Type:	RESPONSE
Date:	04/15/2007
Action:	Monitoring Report - Quarterly
Global Id:	T0603724499
Action Type:	RESPONSE
Date:	07/15/2007
Action:	Monitoring Report - Quarterly

LUST:

Global Id:	T0603724499
Status:	Open - Case Begin Date
Status Date:	11/08/2001
Global Id:	T0603724499
Status:	Open - Site Assessment
Status Date:	07/31/2003
Global Id:	T0603724499
Status:	Completed - Case Closed
Status Date:	01/23/2009

Name:	SHELL #204-0348-0500
Address:	17325 PIONEER BLVD
City,State,Zip:	ARTESIA, CA 90701
Lead Agency:	LOS ANGELES RWQCB (REGION 4)
Case Type:	LUST Cleanup Site
Geo Track:	http://geotracker.waterboards.ca.gov/profile_report.asp?global_id=T0603702841
Global Id:	T0603702841
Latitude:	33.873507783
Longitude:	-118.0825801
Status:	Completed - Case Closed
Status Date:	08/12/1996
Case Worker:	YR
RB Case Number:	I-02242
Local Agency:	LOS ANGELES COUNTY
File Location:	Not reported
Local Case Number:	Not reported
Potential Media Affect:	Aquifer used for drinking water supply
Potential Contaminants of Concern:	Gasoline
EPA Region:	9
Coordinate Source:	* Historical Geocode - Exact Address Match
Cuf Case:	NO
Quantity Released Gallons:	Not reported
Begin Date:	10/25/1993
Leak Reported Date:	07/24/1995
How Discovered:	Subsurface Monitoring
How Discovered Description:	Not reported
Discharge Source:	Piping
Discharge Cause:	Unknown
Stop Method:	Not reported
Stop Description:	Not reported

NICKS SHELL SERVICE (Continued) **S105126309**

No Further Action Date:	08/12/1996
CA Water Watershed Name:	San Gabriel River - Lower San Gabriel - Central (Split) (405.15)
Dwr Groundwater Subbasin Name:	Coastal Plain Of Los Angeles - Central (4-011.04)
Disadvantaged Community:	Not reported
CA Enviroscreen 3 Score:	81-85%
CA Enviroscreen 4 Score:	70-75%
Military DOD Site:	No
Facility Project Subtype:	Not reported
RWQCB Region:	LOS ANGELES RWQCB (REGION 4)
Site History:	Not reported

LUST:

Global Id:	T0603702841
Contact Type:	Local Agency Caseworker
Contact Name:	JOHN AWUJO
Organization Name:	LOS ANGELES COUNTY
Address:	900 S FREMONT AVE
City:	ALHAMBRA
Email:	jawujo@dpw.lacounty.gov
Phone Number:	6264583507

Global Id:	T0603702841
Contact Type:	Regional Board Caseworker - Primary Caseworker
Contact Name:	YUE RONG
Organization Name:	LOS ANGELES RWQCB (REGION 4)
Address:	320 W. 4TH ST., SUITE 200
City:	Los Angeles
Email:	yrong@waterboards.ca.gov
Phone Number:	Not reported

LUST:

Global Id:	T0603702841
Action Type:	Other
Date:	07/24/1995
Action:	Leak Reported

Global Id:	T0603702841
Action Type:	ENFORCEMENT
Date:	08/12/1996
Action:	Closure/No Further Action Letter

Global Id:	T0603702841
Action Type:	Other
Date:	10/25/1993
Action:	Leak Discovery

LUST:

Global Id:	T0603702841
Status:	Open - Case Begin Date
Status Date:	10/25/1993

Global Id:	T0603702841
Status:	Open - Site Assessment
Status Date:	01/25/1994

Global Id:	T0603702841
Status:	Open - Site Assessment

NICKS SHELL SERVICE (Continued) **S105126309**

Status Date: 10/31/1994

Global Id: T0603702841
Status: Open - Site Assessment
Status Date: 04/21/1995

Global Id: T0603702841
Status: Completed - Case Closed
Status Date: 08/12/1996

CERS HAZ WASTE:
Name: SHELL #135062 (NICK'S SHELL)
Address: 17325 PIONEER BLVD
City,State,Zip: ARTESIA, CA 90701
Site ID: 152989
CERS ID: 10279009
CERS Description: Hazardous Waste Generator

CERS TANKS:
Name: SHELL #135062 (NICK'S SHELL)
Address: 17325 PIONEER BLVD
City,State,Zip: ARTESIA, CA 90701
Site ID: 152989
CERS ID: 10279009
CERS Description: Underground Storage Tank

HIST CORTESE:
edr_fname: SHELL #204-0348-0500
edr_fadd1: 17325 PIONEER
City,State,Zip: ARTESIA, CA 90701
Region: CORTESE
Facility County Code: Not reported
Reg By: Not reported
Reg Id: Not reported

LOS ANGELES CO. HMS:
Name: NICKS SHELL SERVICE
Address: 17325 PIONEER BLVD
City,State,Zip: ARTESIA, CA 907012707
Region: LA
Permit Category: I
Facility Id: 002165-062676
Facility Type: 01
Facility Status: Permit
Area: 1D
Permit Number: 000922353
Permit Status: Permit

HWTS:
Name: CAL CRYSTAL INC DBA NICK SHELL SERVICE
Address: 17325 PIONEER BLVD
Address 2: Not reported
City,State,Zip: ARTESIA, CA 90701
EPA ID: CAL000410514

NICKS SHELL SERVICE (Continued) **S105126309**

Inactive Date:	Not reported
Create Date:	09/18/2015
Last Act Date:	Not reported
Mailing Name:	Not reported
Mailing Address:	17325 PIONEER BLVD
Mailing Address 2:	Not reported
Mailing City,State,Zip:	ARTESIA, CA 90701
Owner Name:	CAL CRYSTAL INC
Owner Address:	11518 178TH STREET
Owner Address 2:	Not reported
Owner City,State,Zip:	ARTESIA, CA 90701
Owner Phone:	Not reported
Owner Fax:	Not reported
Contact Name:	FAROOQ MEMON
Contact Address:	17325 PIONEER BLVD
Contact Address 2:	Not reported
City,State,Zip:	ARTESIA, CA 90701
Contact Phone:	Not reported
Contact Fax:	Not reported
Facility Status:	Active
Facility Type:	PERMANENT
Category:	STATE
Latitude:	33.873435
Longitude:	-118.082646

NAICS:

EPA ID:	CAL000410514
Create Date:	2015-09-18 13:50:33.807
NAICS Code:	44719
NAICS Description:	Other Gasoline Stations
Issued EPA ID Date:	2015-09-18 13:50:33.80300
Inactive Date:	Not reported
Facility Name:	CAL CRYSTAL INC DBA NICK SHELL SERVICE
Facility Address:	17325 PIONEER BLVD
Facility Address 2:	Not reported
Facility City:	ARTESIA
Facility County:	Not reported
Facility State:	CA
Facility Zip:	90701

HAZNET:

Name:	CAL CRYSTAL INC DBA NICK SHELL SERVICE
Address:	17325 PIONEER BLVD
Address 2:	Not reported
City,State,Zip:	ARTESIA, CA 90701
Contact:	FAROOQ MEMON
Telephone:	5628655555
Mailing Name:	Not reported
Mailing Address:	17325 PIONEER BLVD
Year:	2015
Gepaid:	CAL000410514
TSD EPA ID:	CAT080013352
CA Waste Code:	241 - Tank bottom waste
Disposal Method:	H039 - Other Recovery Of Reclamation For Reuse Including Acid Regeneration, Organics Recovery Ect

NICKS SHELL SERVICE (Continued) **S105126309**

Tons: 10.49172

Additional Info:

Year:	2015
Gen EPA ID:	CAL000410514
Shipment Date:	20151223
Creation Date:	3/5/2016 22:15:15
Receipt Date:	20151223
Manifest ID:	014287138JJK
Trans EPA ID:	CAR000172874
Trans Name:	ABLE ENVIRONMENTAL SERVICES
Trans 2 EPA ID:	Not reported
Trans 2 Name:	Not reported
TSDF EPA ID:	CAT080013352
Trans Name:	DEMENNO KERDOON
TSDF Alt EPA ID:	Not reported
TSDF Alt Name:	Not reported
Waste Code Description:	241 - Tank bottom waste 251 Still bottoms with halogenated organics
RCRA Code:	Not reported
Meth Code:	H039 - Other Recovery Of Reclamation For Reuse Including Acid Regeneration, Organics Recovery Ect
Quantity Tons:	10.49172
Waste Quantity:	2516
Quantity Unit:	G
Additional Code 1:	Not reported
Additional Code 2:	Not reported
Additional Code 3:	Not reported
Additional Code 4:	Not reported
Additional Code 5:	Not reported

CERS:

Name:	SHELL #135062 (NICK'S SHELL)
Address:	17325 PIONEER BLVD
City,State,Zip:	ARTESIA, CA 90701
Site ID:	152989
CERS ID:	10279009
CERS Description:	Chemical Storage Facilities

Violations:

Site ID:	152989
Site Name:	SHELL #135062 (NICK'S SHELL)
Violation Date:	10-03-2017
Citation:	23 CCR 16 2712(f) - California Code of Regulations, Title 23, Chapter 16, Section(s) 2712(f)
Violation Description:	Failure to implement the corrections specified in the inspection report within 30 calendar days of receiving an inspection report from either the CUPA or special inspector.
Violation Notes:	Returned to compliance on 02/05/2018.
Violation Division:	Los Angeles County Department of Public Works
Violation Program:	UST
Violation Source:	CERS,
Site ID:	152989
Site Name:	SHELL #135062 (NICK'S SHELL)
Violation Date:	10-10-2019

NICKS SHELL SERVICE (Continued) **S105126309**

Citation: 23 CCR 16 2712(f) - California Code of Regulations, Title 23, Chapter 16, Section(s) 2712(f)
Violation Description: Failure to implement the corrections specified in the inspection report within 30 days of receiving an inspection report from either the UPA or special inspector.
Violation Notes: Returned to compliance on 05/04/2020. 1)101818 OVFL REJECTED DUE TO MISSING TECH NAME/SIG 2)CERS 3)OVFL TEST DONE LATE
Violation Division: Los Angeles County Department of Public Works
Violation Program: UST
Violation Source: CERS,

Site ID: 152989
Site Name: SHELL #135062 (NICK'S SHELL)
Violation Date: 10-11-2022
Citation: 23 CCR 16 2641(h) - California Code of Regulations, Title 23, Chapter 16, Section(s) 2641(h)
Violation Description: Failure to have an approved UST Monitoring Plan.
Violation Notes: CERS|91&DSL ANN DSCRPNCY|'21 MSC&OVFL LATE|OVFL&DO REQ NOT MET|LQ INSMP|UDC 11/12 SHR VLVE BRKN|'19&'20 CTLS,'20 SCTR NOT SBMTD|MLT ALRMCERS|VRFY ANN SNSRS|SBMT TST:'19,'20,'22 CTLS;'22 OVFL;'20 SCTR|SBMTPRF:LIQ RMVD FROM 87&91 FILL SMPS;L3&L6 ALRMS;SHR VLV FXD|CRTFY OVFL
Violation Division: Los Angeles County Department of Public Works
Violation Program: UST
Violation Source: CERS,

Site ID: 152989
Site Name: SHELL #135062 (NICK'S SHELL)
Violation Date: 10-03-2016
Citation: HSC 6.75 25299.30-25299.34 - California Health and Safety Code, Chapter 6.75, Section(s) 25299.30-25299.34
Violation Description: Failure to submit and maintain complete and current Certification of Financial Responsibility or other mechanism of financial assurance.
Violation Notes: Returned to compliance on 02/05/2018.
Violation Division: Los Angeles County Department of Public Works
Violation Program: UST
Violation Source: CERS,

Site ID: 152989
Site Name: SHELL #135062 (NICK'S SHELL)
Violation Date: 10-11-2022
Citation: 23 CCR 16 2637(f) - California Code of Regulations, Title 23, Chapter 16, Section(s) 2637(f)
Violation Description: Failure to submit a copy of the secondary containment test results on the Secondary Containment Testing report Form to the UPA within 30 days after the test.
Violation Notes: CERS|91&DSL ANN DSCRPNCY|'21 MSC&OVFL LATE|OVFL&DO REQ NOT MET|LQ INSMP|UDC 11/12 SHR VLVE BRKN|'19&'20 CTLS,'20 SCTR NOT SBMTD|MLT ALRMCERS|VRFY ANN SNSRS|SBMT TST:'19,'20,'22 CTLS;'22 OVFL;'20 SCTR|SBMTPRF:LIQ RMVD FROM 87&91 FILL SMPS;L3&L6 ALRMS;SHR VLV FXD|CRTFY OVFL
Violation Division: Los Angeles County Department of Public Works
Violation Program: UST
Violation Source: CERS,

Site ID: 152989
Site Name: SHELL #135062 (NICK'S SHELL)

NICKS SHELL SERVICE (Continued) **S105126309**

Violation Date: 10-09-2020
Citation: 23 CCR 16 2716(e) - California Code of Regulations, Title 23, Chapter 16, Section(s) 2716(e)
Violation Description: For designated operator (DO) monthly inspections conducted before October 1, 2018, failure to comply with one or more of the following requirements: Be performed by an ICC certified DO. Inspect monthly alarm history report, check that alarms are documented and responded to appropriately, and attach a copy. Inspect for the presence of liquid/debris in spill containers. Inspect for the presence of liquid/debris in under dispenser containment (UDC) and ensure that the monitoring equipment is positioned correctly. Inspect for liquid or debris in containment sumps where an alarm occurred with no service visit. Check that all testing and maintenance has been completed and documented. Verify that all facility employees have been trained in accordance with 23 CCR 2715(c). For designated operator (DO) 30 day inspections conducted on and after October 1, 2018, failure to conduct the designated UST operator visual inspection at least once every 30 days.
Violation Notes: 1)2019 CTLS MISSING/NOT SUBMITTED TO LA CO DPW NOR UPLOADED IN CERS

1)SUBMIT/UPLOAD
Violation Division: Los Angeles County Department of Public Works
Violation Program: UST
Violation Source: CERS,

Site ID: 152989
Site Name: SHELL #135062 (NICK'S SHELL)
Violation Date: 03-19-2020
Citation: 23 CCR 16 2711(a)(8) - California Code of Regulations, Title 23, Chapter 16, Section(s) 2711(a)(8)
Violation Description: Failure to submit or maintain a current facility plot plan.
Violation Notes: Returned to compliance on 05/04/2020. CERS-FACILITY,TANK INFO,FRCT,CFO LETTER,OSDO
Violation Division: Los Angeles County Department of Public Works
Violation Program: UST
Violation Source: CERS,

Site ID: 152989
Site Name: SHELL #135062 (NICK'S SHELL)
Violation Date: 10-09-2020
Citation: 23 CCR 16 2712 - California Code of Regulations, Title 23, Chapter 16, Section(s) 2712
Violation Description: Failure to comply with any of the applicable requirements of the permit issued for the operation of the UST system.
Violation Notes: 1)2019 CTLS MISSING/NOT SUBMITTED TO LA CO DPW NOR UPLOADED IN CERS

1)SUBMIT/UPLOAD
Violation Division: Los Angeles County Department of Public Works
Violation Program: UST
Violation Source: CERS,

Site ID: 152989
Site Name: SHELL #135062 (NICK'S SHELL)
Violation Date: 10-11-2022
Citation: 23 CCR 16 2712(i) - California Code of Regulations, Title 23, Chapter 16, Section(s) 2712(i)
Violation Description: Failure to have current UST Monitoring Plan available on site.

NICKS SHELL SERVICE (Continued) **S105126309**

Violation Notes: CERS|91&DSL ANN DSCRPNCY|'21 MSC&OVFL LATE|OVFL&DO REQ NOT MET|LQ INSMP|UDC 11/12 SHR VLVE BRKN|'19&'20 CTLS,'20 SCTR NOT SBMTD|MLT ALRMCERS|VRFY ANN SNSRS|SBMT TST:'19,'20,'22 CTLS;'22 OVFL;'20 SCTR|SBMTPRF:LIQ RMVD FROM 87&91 FILL SMPS;L3&L6 ALRMS;SHR VLV FXD|CRTFY OVFL
Violation Division: Los Angeles County Department of Public Works
Violation Program: UST
Violation Source: CERS,

Site ID: 152989
Site Name: SHELL #135062 (NICK'S SHELL)
Violation Date: 03-19-2020
Citation: 23 CCR 16 2715(a)(1)(B) - California Code of Regulations, Title 23, Chapter 16, Section(s) 2715(a)(1)(B)
Violation Description: Failure to submit the Designated Underground Storage Tank Operator Identification Form within 30 days of installing a UST system or within 30 days of a change in DO.
Violation Notes: Returned to compliance on 05/04/2020. CERS-FACILITY,TANK INFO,FRCT,CFO LETTER,OSDO
Violation Division: Los Angeles County Department of Public Works
Violation Program: UST
Violation Source: CERS,

Site ID: 152989
Site Name: SHELL #135062 (NICK'S SHELL)
Violation Date: 10-03-2016
Citation: 23 CCR 16 2632(d)(1)(C), 2641(h), 2711(a)(8) - California Code of Regulations, Title 23, Chapter 16, Section(s) 2632(d)(1)(C), 2641(h), 2711(a)(8)
Violation Description: Failure to submit or update a plot plan.
Violation Notes: Returned to compliance on 02/05/2018.
Violation Division: Los Angeles County Department of Public Works
Violation Program: UST
Violation Source: CERS,

Site ID: 152989
Site Name: SHELL #135062 (NICK'S SHELL)
Violation Date: 10-20-2015
Citation: HSC 6.75 25299.30-25299.34 - California Health and Safety Code, Chapter 6.75, Section(s) 25299.30-25299.34
Violation Description: Failure to submit and maintain complete and current Certification of Financial Responsibility or other mechanism of financial assurance.
Violation Notes: Returned to compliance on 02/05/2018.
Violation Division: Los Angeles County Department of Public Works
Violation Program: UST
Violation Source: CERS,

Site ID: 152989
Site Name: SHELL #135062 (NICK'S SHELL)
Violation Date: 10-11-2022
Citation: 23 CCR 16 2712 - California Code of Regulations, Title 23, Chapter 16, Section(s) 2712
Violation Description: Failure to comply with any of the applicable requirements of the permit issued for the operation of the UST system.
Violation Notes: CERS|91&DSL ANN DSCRPNCY|'21 MSC&OVFL LATE|OVFL&DO REQ NOT MET|LQ INSMP|UDC 11/12 SHR VLVE BRKN|'19&'20 CTLS,'20 SCTR NOT SBMTD|MLT ALRMCERS|VRFY ANN SNSRS|SBMT TST:'19,'20,'22 CTLS;'22 OVFL;'20

NICKS SHELL SERVICE (Continued) **S105126309**

SCTR|SBMTPRF:LIQ RMVD FROM 87&91 FILL SMPS;L3&L6 ALRMS;SHR VLV FXD|CRTFY OVFL
Violation Division: Los Angeles County Department of Public Works
Violation Program: UST
Violation Source: CERS,

Site ID: 152989
Site Name: SHELL #135062 (NICK'S SHELL)
Violation Date: 10-03-2016
Citation: HSC 6.7 25284.2 - California Health and Safety Code, Chapter 6.7, Section(s) 25284.2
Violation Description: Failure to test the spill bucket annually.
Violation Notes: Returned to compliance on 02/05/2018.
Violation Division: Los Angeles County Department of Public Works
Violation Program: UST
Violation Source: CERS,

Site ID: 152989
Site Name: SHELL #135062 (NICK'S SHELL)
Violation Date: 10-15-2014
Citation: HSC 6.7 25284.2 - California Health and Safety Code, Chapter 6.7, Section(s) 25284.2
Violation Description: Failure to test the spill bucket annually.
Violation Notes: Returned to compliance on 11/25/2014.
Violation Division: Los Angeles County Department of Public Works
Violation Program: UST
Violation Source: CERS,

Site ID: 152989
Site Name: SHELL #135062 (NICK'S SHELL)
Violation Date: 10-11-2022
Citation: 23 CCR 16 2712(b)(1)(G) - California Code of Regulations, Title 23, Chapter 16, Section(s) 2712(b)(1)(G)
Violation Description: Failure to comply with one or more of the following overfill prevention equipment requirements: Alert the transfer operator when the tank is 90 percent full by restricting the flow into the tank or triggering an audible and visual alarm; or Restrict delivery of flow to the tank at least 30 minutes before the tank overfills, provided the restriction occurs when the tank is filled to no more than 95 percent of capacity; and activate an audible alarm at least five minutes before the tank overfills; or Provide positive shut-off of flow to the tank when the tank is filled to no more than 95 percent of capacity; or Provide positive shut-off of flow to the tank so that none of the fittings located on the top of the tank are exposed to product due to overfilling. Install/retrofit overfill prevention equipment that does not use flow restrictors on vent piping to meet overfill prevention equipment requirements when the overfill prevention equipment is installed, repaired, or replaced on and after October 1, 2018. For USTs installed before October 1, 2018, perform an inspection by October 13, 2018 and every 36 months thereafter. For USTs installed on and after October 1, 2018, perform an inspection at installation and every 36 months thereafter. Inspected within 30 days after a repair to the overfill prevention equipment. Inspected using an applicable manufacturer guidelines, industry codes, engineering standards, or a method approved by a professional engineer. Inspected by a certified UST service technician. Maintain records of overfill prevention equipment

NICKS SHELL SERVICE (Continued) **S105126309**

inspection for 36 months.
Violation Notes: CERS|91&DSL ANN DSCRPNCY|'21 MSC&OVFL LATE|OVFL&DO REQ NOT MET|LQ INSMP|UDC 11/12 SHR VLVE BRKN|'19&'20 CTLS,'20 SCTR NOT SBMTD|MLT ALRMCERS|VRFY ANN SNSRS|SBMT TST:'19,'20,'22 CTLS;'22 OVFL;'20 SCTR|SBMTPRF:LIQ RMVD FROM 87&91 FILL SMPS;L3&L6 ALRMS;SHR VLV FXD|CRTFY OVFL
Violation Division: Los Angeles County Department of Public Works
Violation Program: UST
Violation Source: CERS,

Site ID: 152989
Site Name: SHELL #135062 (NICK'S SHELL)
Violation Date: 10-10-2019
Citation: 23 CCR 16 2711(a)(8) - California Code of Regulations, Title 23, Chapter 16, Section(s) 2711(a)(8)
Violation Description: Failure to submit or maintain a current facility plot plan.
Violation Notes: Returned to compliance on 05/04/2020. 1)101818 OVFL REJECTED DUE TO MISSING TECH NAME/SIG 2)CERS 3)OVFL TEST DONE LATE
Violation Division: Los Angeles County Department of Public Works
Violation Program: UST
Violation Source: CERS,

Site ID: 152989
Site Name: SHELL #135062 (NICK'S SHELL)
Violation Date: 10-03-2017
Citation: 23 CCR 16 2712(i) - California Code of Regulations, Title 23, Chapter 16, Section(s) 2712(i)
Violation Description: Failure to have a UST Monitoring Plan available on site.
Violation Notes: Returned to compliance on 02/05/2018.
Violation Division: Los Angeles County Department of Public Works
Violation Program: UST
Violation Source: CERS,

Site ID: 152989
Site Name: SHELL #135062 (NICK'S SHELL)
Violation Date: 10-20-2015
Citation: 23 CCR 16 2711(a)(8) - California Code of Regulations, Title 23, Chapter 16, Section(s) 2711(a)(8)
Violation Description: Failure to submit, obtain approval, or maintain a complete/accurate plot plan.
Violation Notes: Returned to compliance on 02/05/2018.
Violation Division: Los Angeles County Department of Public Works
Violation Program: UST
Violation Source: CERS,

Site ID: 152989
Site Name: SHELL #135062 (NICK'S SHELL)
Violation Date: 04-18-2018
Citation: HSC 6.5 25250.22 - California Health and Safety Code, Chapter 6.5, Section(s) 25250.22
Violation Description: Failure to properly manage used oil and/or fuel filters in accordance with the requirements.
Violation Notes: Returned to compliance on 05/17/2018. OBSERVATION: Used oil/fuel filters must be properly managed accordingly to 22 CCR 16 66266.130; HSC 6.5 25250.22. The filters must be drained of free-flowing used oil, stored in an approved container with lid, labeled "Drained used/fuel filters with accumulation date, and a bill of lading shall

NICKS SHELL SERVICE (Continued) **S105126309**

used to record the transder of used filters. -Observed a small pool of oil accumlating at the bottom of a drained used oil filter drum indicatin that the filters were not properly drained piror to placement inside the drum/ CORRECTIVE ACTION: Submit photos to the CUPA demonstrating that the used oil and fuel filters are being properly managed by 05/18/18.

Violation Division: Los Angeles County Fire Department
Violation Program: HW
Violation Source: CERS,

Site ID: 152989
Site Name: SHELL #135062 (NICK'S SHELL)
Violation Date: 10-18-2018
Citation: HSC 6.7 25284, 25286 - California Health and Safety Code, Chapter 6.7, Section(s) 25284, 25286
Violation Description: Failure to submit a complete and accurate application for a permit to operate a UST, or for renewal of the permit.
Violation Notes: Returned to compliance on 05/04/2020. CERS- FIBERGLASS SUMPS AT FILL RISER.DELETE FLAPPER VALVE USING ATG.
Violation Division: Los Angeles County Department of Public Works
Violation Program: UST
Violation Source: CERS,

Site ID: 152989
Site Name: SHELL #135062 (NICK'S SHELL)
Violation Date: 04-18-2018
Citation: 22 CCR 12 66262.34(f) - California Code of Regulations, Title 22, Chapter 12, Section(s) 66262.34(f)
Violation Description: Failure to properly label hazardous waste accumulation containers and portable tanks with the following requirements: "Hazardous Waste", name and address of the generator, physical and chemical characteristics of the Hazardous Waste, and starting accumulation date.
Violation Notes: Returned to compliance on 05/17/2018. OBSERVATION: All hazardous waste containers shall be marked with the following information: 1) the words Hazardous Waste ; 2) name and address of generator; 3) hazardous properties; 4) physical state; 5) composition (contents); 6) accumulation start date. -Observed incomplete labels on all the used oil drums. CORRECTIVE ACTION: Immediately label these containers and ensure that all containers are marked with all the required information by 05/18/18.
Violation Division: Los Angeles County Fire Department
Violation Program: HW
Violation Source: CERS,

Site ID: 152989
Site Name: SHELL #135062 (NICK'S SHELL)
Violation Date: 10-11-2022
Citation: 23 CCR 16 2715(f) - California Code of Regulations, Title 23, Chapter 16, Section(s) 2715(f)
Violation Description: Failure to have a properly qualified service technician test leak detection equipment as required every 12 months (vapor, pressure, hydrostatic (VPH) system, sensors, line-leak detectors (LLD), automatic tank gauge (ATG), etc.).
Violation Notes: CERS|91&DSL ANN DSCRPNCY|'21 MSC&OVFL LATE|OVFL&DO REQ NOT MET|LQ INSMP|UDC 11/12 SHR VLVE BRKN|'19&'20 CTLS,'20 SCTR NOT SBMTD|MLT ALRMCERS|VRFY ANN SNSRS|SBMT TST:'19,'20,'22 CTLS;'22 OVFL;'20

NICKS SHELL SERVICE (Continued) **S105126309**

SCTR|SBMTPRF:LIQ RMVD FROM 87&91 FILL SMPS;L3&L6 ALRMS;SHR VLV FXD|CRTFY OVFL
Violation Division: Los Angeles County Department of Public Works
Violation Program: UST
Violation Source: CERS,

Site ID: 152989
Site Name: SHELL #135062 (NICK'S SHELL)
Violation Date: 10-11-2022
Citation: 23 CCR 16 2637.1(e) - California Code of Regulations, Title 23, Chapter 16, Section(s) 2637.1(e)
Violation Description: Failure to submit a copy of the spill containment test results on the Spill Container Testing Report Form to the UPA within 30 days after the test.
Violation Notes: CERS|91&DSL ANN DSCRPNCY|'21 MSC&OVFL LATE|OVFL&DO REQ NOT MET|LQ INSMP|UDC 11/12 SHR VLVE BRKN|'19&'20 CTLS,'20 SCTR NOT SBMTD|MLT ALRMCERS|VRFY ANN SNSRS|SBMT TST:'19,'20,'22 CTLS;'22 OVFL;'20 SCTR|SBMTPRF:LIQ RMVD FROM 87&91 FILL SMPS;L3&L6 ALRMS;SHR VLV FXD|CRTFY OVFL
Violation Division: Los Angeles County Department of Public Works
Violation Program: UST
Violation Source: CERS,

Site ID: 152989
Site Name: SHELL #135062 (NICK'S SHELL)
Violation Date: 10-11-2022
Citation: HSC 6.7 25292.2(a) - California Health and Safety Code, Chapter 6.7, Section(s) 25292.2(a)
Violation Description: Failure to submit and maintain complete and current Certification of Financial Responsibility or other mechanism of financial assurance.
Violation Notes: CERS|91&DSL ANN DSCRPNCY|'21 MSC&OVFL LATE|OVFL&DO REQ NOT MET|LQ INSMP|UDC 11/12 SHR VLVE BRKN|'19&'20 CTLS,'20 SCTR NOT SBMTD|MLT ALRMCERS|VRFY ANN SNSRS|SBMT TST:'19,'20,'22 CTLS;'22 OVFL;'20 SCTR|SBMTPRF:LIQ RMVD FROM 87&91 FILL SMPS;L3&L6 ALRMS;SHR VLV FXD|CRTFY OVFL
Violation Division: Los Angeles County Department of Public Works
Violation Program: UST
Violation Source: CERS,

Site ID: 152989
Site Name: SHELL #135062 (NICK'S SHELL)
Violation Date: 10-15-2014
Citation: 23 CCR 16 2638 - California Code of Regulations, Title 23, Chapter 16, Section(s) 2638
Violation Description: Failure to test leak detection equipment as required every 12 months (VPH, sensor, LLD, ATG, etc.) and/or submit monitoring system certification to the CUPA within 30 days of completion of the test
Violation Notes: Returned to compliance on 11/25/2014.
Violation Division: Los Angeles County Department of Public Works
Violation Program: UST
Violation Source: CERS,

Site ID: 152989
Site Name: SHELL #135062 (NICK'S SHELL)
Violation Date: 10-11-2022
Citation: 23 CCR 16 2715(a)(2) - California Code of Regulations, Title 23, Chapter 16, Section(s) 2715(a)(2)

NICKS SHELL SERVICE (Continued) **S105126309**

Violation Description: Failure to submit the Underground Storage Tank Statement of Understanding and Compliance Form.
Violation Notes: CERS|91&DSL ANN DSCRPNCY|'21 MSC&OVFL LATE|OVFL&DO REQ NOT MET|LQ INSMP|UDC 11/12 SHR VLVE BRKN|'19&'20 CTLS,'20 SCTR NOT SBMTD|MLT ALRMCERS|VRFY ANN SNSRS|SBMT TST:'19,'20,'22 CTLS;'22 OVFL;'20 SCTR|SBMTPRF:LIQ RMVD FROM 87&91 FILL SMPS;L3&L6 ALRMS;SHR VLV FXD|CRTFY OVFL
Violation Division: Los Angeles County Department of Public Works
Violation Program: UST
Violation Source: CERS,

Site ID: 152989
Site Name: SHELL #135062 (NICK'S SHELL)
Violation Date: 10-11-2022
Citation: 23 CCR 16 2716(e) - California Code of Regulations, Title 23, Chapter 16, Section(s) 2716(e)
Violation Description: For designated operator (DO) monthly inspections conducted before October 1, 2018, failure to comply with one or more of the following requirements: Be performed by an ICC certified DO. Inspect monthly alarm history report, check that alarms are documented and responded to appropriately, and attach a copy. Inspect for the presence of liquid/debris in spill containers. Inspect for the presence of liquid/debris in under dispenser containment (UDC) and ensure that the monitoring equipment is positioned correctly. Inspect for liquid or debris in containment sumps where an alarm occurred with no service visit. Check that all testing and maintenance has been completed and documented. Verify that all facility employees have been trained in accordance with 23 CCR 2715(c). For designated operator (DO) 30 day inspections conducted on and after October 1, 2018, failure to conduct the designated UST operator visual inspection at least once every 30 days.
Violation Notes: CERS|91&DSL ANN DSCRPNCY|'21 MSC&OVFL LATE|OVFL&DO REQ NOT MET|LQ INSMP|UDC 11/12 SHR VLVE BRKN|'19&'20 CTLS,'20 SCTR NOT SBMTD|MLT ALRMCERS|VRFY ANN SNSRS|SBMT TST:'19,'20,'22 CTLS;'22 OVFL;'20 SCTR|SBMTPRF:LIQ RMVD FROM 87&91 FILL SMPS;L3&L6 ALRMS;SHR VLV FXD|CRTFY OVFL
Violation Division: Los Angeles County Department of Public Works
Violation Program: UST
Violation Source: CERS,

Site ID: 152989
Site Name: SHELL #135062 (NICK'S SHELL)
Violation Date: 10-20-2015
Citation: HSC 6.11 25404(e)(4) - California Health and Safety Code, Chapter 6.11, Section(s) 25404(e)(4)
Violation Description: Failure to report program data electronically.
Violation Notes: Returned to compliance on 02/05/2018.
Violation Division: Los Angeles County Department of Public Works
Violation Program: UST
Violation Source: CERS,

Site ID: 152989
Site Name: SHELL #135062 (NICK'S SHELL)
Violation Date: 10-11-2022
Citation: 23 CCR 16 2665(b) - California Code of Regulations, Title 23, Chapter 16, Section(s) 2665(b)
Violation Description: "Failure to submit a copy of the overfill prevention equipment

NICKS SHELL SERVICE (Continued) **S105126309**

	inspection results on the Overfill Prevention Equipment Inspection Report Form to the UPA within 30 days after the inspection. "
Violation Notes:	CERS|91&DSL ANN DSCRPNCY|'21 MSC&OVFL LATE|OVFL&DO REQ NOT MET|LQ INSMP|UDC 11/12 SHR VLVE BRKN|'19&'20 CTLS,'20 SCTR NOT SBMTD|MLT ALRMCERS|VRFY ANN SNSRS|SBMT TST:'19,'20,'22 CTLS;'22 OVFL;'20 SCTR|SBMTPRF:LIQ RMVD FROM 87&91 FILL SMPS;L3&L6 ALRMS;SHR VLV FXD|CRTFY OVFL
Violation Division:	Los Angeles County Department of Public Works
Violation Program:	UST
Violation Source:	CERS,
Site ID:	152989
Site Name:	SHELL #135062 (NICK'S SHELL)
Violation Date:	10-10-2019
Citation:	23 CCR 16 2712 - California Code of Regulations, Title 23, Chapter 16, Section(s) 2712
Violation Description:	Failure to comply with any of the applicable requirements of the permit issued for the operation of the UST system.
Violation Notes:	Returned to compliance on 05/04/2020. 1)101818 OVFL REJECTED DUE TO MISSING TECH NAME/SIG 2)CERS 3)OVFL TEST DONE LATE
Violation Division:	Los Angeles County Department of Public Works
Violation Program:	UST
Violation Source:	CERS,
Site ID:	152989
Site Name:	SHELL #135062 (NICK'S SHELL)
Violation Date:	10-09-2020
Citation:	23 CCR 16 2715(f) - California Code of Regulations, Title 23, Chapter 16, Section(s) 2715(f)
Violation Description:	Failure to have a properly qualified service technician test leak detection equipment as required every 12 months (vapor, pressure, hydrostatic (VPH) system, sensors, line-leak detectors (LLD), automatic tank gauge (ATG), etc.).
Violation Notes:	1)2019 CTLS MISSING/NOT SUBMITTED TO LA CO DPW NOR UPLOADED IN CERS 1)SUBMIT/UPLOAD
Violation Division:	Los Angeles County Department of Public Works
Violation Program:	UST
Violation Source:	CERS,
Site ID:	152989
Site Name:	SHELL #135062 (NICK'S SHELL)
Violation Date:	10-15-2014
Citation:	23 CCR 16 2715 - California Code of Regulations, Title 23, Chapter 16, Section(s) 2715
Violation Description:	Failure to comply with one or more of the designated operator monthly inspection requirements: failed to inspect the monthly alarm history report; attach a copy of the alarm history; failed to inspect for the presence of liquid or debris in the spill container/spill bucket and under dispenser containment; failed to inspect the under dispenser containment to ensure that monitoring equipment is placed in the proper position; failure to inspect for liquid or debris in the containment sump where an alarm occurred or for which there is no record of a service visit; or failure to check that all testing and maintenance has been completed and documented.
Violation Notes:	Returned to compliance on 11/25/2014.
Violation Division:	Los Angeles County Department of Public Works

NICKS SHELL SERVICE (Continued) **S105126309**

Violation Program: UST
Violation Source: CERS,

Site ID: 152989
Site Name: SHELL #135062 (NICK'S SHELL)
Violation Date: 10-09-2020
Citation: 23 CCR 16 2638(d) - California Code of Regulations, Title 23, Chapter 16, Section(s) 2638(d)
Violation Description: Failure to submit the Monitoring System Certification Form to the UPA within 30 days of completion of the test.
Violation Notes: 1)2019 CTLS MISSING/NOT SUBMITTED TO LA CO DPW NOR UPLOADED IN CERS

1)SUBMIT/UPLOAD
Violation Division: Los Angeles County Department of Public Works
Violation Program: UST
Violation Source: CERS,

Site ID: 152989
Site Name: SHELL #135062 (NICK'S SHELL)
Violation Date: 10-10-2019
Citation: 23 CCR 16 2715(a)(1)(B) - California Code of Regulations, Title 23, Chapter 16, Section(s) 2715(a)(1)(B)
Violation Description: Failure to submit the Designated Underground Storage Tank Operator Identification Form within 30 days of installing a UST system or within 30 days of a change in DO.
Violation Notes: Returned to compliance on 05/04/2020. 1)101818 OVFL REJECTED DUE TO MISSING TECH NAME/SIG 2)CERS 3)OVFL TEST DONE LATE
Violation Division: Los Angeles County Department of Public Works
Violation Program: UST
Violation Source: CERS,

Site ID: 152989
Site Name: SHELL #135062 (NICK'S SHELL)
Violation Date: 10-10-2019
Citation: HSC 6.7 25292.2(a) - California Health and Safety Code, Chapter 6.7, Section(s) 25292.2(a)
Violation Description: Failure to submit and maintain complete and current Certification of Financial Responsibility or other mechanism of financial assurance.
Violation Notes: Returned to compliance on 05/04/2020. 1)101818 OVFL REJECTED DUE TO MISSING TECH NAME/SIG 2)CERS 3)OVFL TEST DONE LATE
Violation Division: Los Angeles County Department of Public Works
Violation Program: UST
Violation Source: CERS,

Site ID: 152989
Site Name: SHELL #135062 (NICK'S SHELL)
Violation Date: 10-20-2015
Citation: HSC 6.7 25286(a) - California Health and Safety Code, Chapter 6.7, Section(s) 25286(a)
Violation Description: Failure to submit an complete and accurate application for a permit to operate an underground storage tank, or for renewal of the permit.
Violation Notes: Returned to compliance on 02/05/2018.
Violation Division: Los Angeles County Department of Public Works
Violation Program: UST
Violation Source: CERS,

Site ID: 152989

NICKS SHELL SERVICE (Continued) **S105126309**

Site Name: SHELL #135062 (NICK'S SHELL)
Violation Date: 10-10-2019
Citation: HSC 6.7 25284, 25286 - California Health and Safety Code, Chapter 6.7, Section(s) 25284, 25286
Violation Description: Failure to submit a complete and accurate application for a permit to operate a UST, or for renewal of the permit.
Violation Notes: Returned to compliance on 05/04/2020. 1)101818 OVFL REJECTED DUE TO MISSING TECH NAME/SIG 2)CERS 3)OVFL TEST DONE LATE
Violation Division: Los Angeles County Department of Public Works
Violation Program: UST
Violation Source: CERS,

Site ID: 152989
Site Name: SHELL #135062 (NICK'S SHELL)
Violation Date: 10-03-2016
Citation: 23 CCR 16 2715(i) - California Code of Regulations, Title 23, Chapter 16, Section(s) 2715(i)
Violation Description: Failure to have a properly qualified service technician test leak detection equipment as required every 12 months (vapor, pressure, hydrostatic (VPH) system, sensors, line-leak detectors (LLD), automatic tank gauge (ATG), etc.).
Violation Notes: Returned to compliance on 02/05/2018.
Violation Division: Los Angeles County Department of Public Works
Violation Program: UST
Violation Source: CERS,

Site ID: 152989
Site Name: SHELL #135062 (NICK'S SHELL)
Violation Date: 10-09-2020
Citation: HSC 6.7 25284 - California Health and Safety Code, Chapter 6.7, Section(s) 25284
Violation Description: Failure to obtain a valid permit to operate from the UPA including but not limited to unpaid permit fees.
Violation Notes: 1)2019 CTLS MISSING/NOT SUBMITTED TO LA CO DPW NOR UPLOADED IN CERS

1)SUBMIT/UPLOAD
Violation Division: Los Angeles County Department of Public Works
Violation Program: UST
Violation Source: CERS,

Site ID: 152989
Site Name: SHELL #135062 (NICK'S SHELL)
Violation Date: 10-11-2022
Citation: HSC 6.7 25284.2 - California Health and Safety Code, Chapter 6.7, Section(s) 25284.2
Violation Description: "Failure to meet one or more of the following requirements: Install or maintain a liquid-tight spill container. Have a minimum capacity of five gallons. Have a functional drain valve or other method for the removal of liquid from the spill container. Be resistant to galvanic corrosion. Perform a tightness test at installation, every 12 months thereafter, or within 30 days after a repair to the spill container. Tested using applicable manufacturer guidelines, industry codes, engineering standards, or a method approved by a professional engineer. Tested by a certified UST service technician. Maintain records of spill containment testing for 36 months. "
Violation Notes: CERS|91&DSL ANN DSCRPNCY|'21 MSC&OVFL LATE|OVFL&DO REQ NOT MET|LQ

NICKS SHELL SERVICE (Continued) **S105126309**

	INSMP|UDC 11/12 SHR VLVE BRKN|'19&'20 CTLS,'20 SCTR NOT SBMTD|MLT ALRMCERS|VRFY ANN SNSRS|SBMT TST:'19,'20,'22 CTLS;'22 OVFL;'20 SCTR|SBMTPRF:LIQ RMVD FROM 87&91 FILL SMPS;L3&L6 ALRMS;SHR VLV FXD|CRTFY OVFL
Violation Division:	Los Angeles County Department of Public Works
Violation Program:	UST
Violation Source:	CERS,
Site ID:	152989
Site Name:	SHELL #135062 (NICK'S SHELL)
Violation Date:	10-11-2022
Citation:	HSC 6.7 25284, 25286 - California Health and Safety Code, Chapter 6.7, Section(s) 25284, 25286
Violation Description:	Failure to submit a complete and accurate application for a permit to operate a UST, or for renewal of the permit.
Violation Notes:	CERS|91&DSL ANN DSCRPNCY|'21 MSC&OVFL LATE|OVFL&DO REQ NOT MET|LQ INSMP|UDC 11/12 SHR VLVE BRKN|'19&'20 CTLS,'20 SCTR NOT SBMTD|MLT ALRMCERS|VRFY ANN SNSRS|SBMT TST:'19,'20,'22 CTLS;'22 OVFL;'20 SCTR|SBMTPRF:LIQ RMVD FROM 87&91 FILL SMPS;L3&L6 ALRMS;SHR VLV FXD|CRTFY OVFL
Violation Division:	Los Angeles County Department of Public Works
Violation Program:	UST
Violation Source:	CERS,
Site ID:	152989
Site Name:	SHELL #135062 (NICK'S SHELL)
Violation Date:	10-20-2015
Citation:	HSC 6.7 25284 - California Health and Safety Code, Chapter 6.7, Section(s) 25284
Violation Description:	Failure to obtain and maintain a valid operation permit from the CUPA.
Violation Notes:	Returned to compliance on 02/05/2018.
Violation Division:	Los Angeles County Department of Public Works
Violation Program:	UST
Violation Source:	CERS,
Site ID:	152989
Site Name:	SHELL #135062 (NICK'S SHELL)
Violation Date:	04-18-2018
Citation:	HSC 6.95 25508(a)(1) - California Health and Safety Code, Chapter 6.95, Section(s) 25508(a)(1)
Violation Description:	Failure to complete and electronically submit hazardous material inventory information for all reportable hazardous materials on site at or above reportable quantities.
Violation Notes:	Returned to compliance on 05/17/2018. OBSERVATION: The business failed to complete and electronically submit chemical inventory accurate information for all reportable hazardous materials on site. -Review of CERS shows the following materials: clean motor oil @ 500 gallons and used oil @ 25 gallons. However, the following amounts were observed during time of inspection: clean oil (275 gallons) and used oil (550 gallons). CORRECTIVE ACTION: Update the chemical inventory information in CERS to reflect the actual amount of hazardous materials stored/used at the site by 05/18/18.
Violation Division:	Los Angeles County Fire Department
Violation Program:	HMRRP
Violation Source:	CERS,
Site ID:	152989

NICKS SHELL SERVICE (Continued) **S105126309**

Site Name: SHELL #135062 (NICK'S SHELL)
Violation Date: 10-10-2019
Citation: 23 CCR 16 2712(b)(1)(G) - California Code of Regulations, Title 23, Chapter 16, Section(s) 2712(b)(1)(G)
Violation Description: Failure to comply with one or more of the following overfill prevention equipment requirements: Alert the transfer operator when the tank is 90 percent full by restricting the flow into the tank or triggering an audible and visual alarm; or Restrict delivery of flow to the tank at least 30 minutes before the tank overfills, provided the restriction occurs when the tank is filled to no more than 95 percent of capacity; and activate an audible alarm at least five minutes before the tank overfills; or Provide positive shut-off of flow to the tank when the tank is filled to no more than 95 percent of capacity; or Provide positive shut-off of flow to the tank so that none of the fittings located on the top of the tank are exposed to product due to overfilling. Install/retrofit overfill prevention equipment that does not use flow restrictors on vent piping to meet overfill prevention equipment requirements when the overfill prevention equipment is installed, repaired, or replaced on and after October 1, 2018. For USTs installed before October 1, 2018, perform an inspection by October 13, 2018 and every 36 months thereafter. For USTs installed on and after October 1, 2018, perform an inspection at installation and every 36 months thereafter. Inspected within 30 days after a repair to the overfill prevention equipment. Inspected using an applicable manufacturer guidelines, industry codes, engineering standards, or a method approved by a professional engineer. Inspected by a certified UST service technician. Maintain records of overfill prevention equipment inspection for 36 months.
Violation Notes: Returned to compliance on 05/04/2020. 1)101818 OVFL REJECTED DUE TO MISSING TECH NAME/SIG 2)CERS 3)OVFL TEST DONE LATE
Violation Division: Los Angeles County Department of Public Works
Violation Program: UST
Violation Source: CERS,

Site ID: 152989
Site Name: SHELL #135062 (NICK'S SHELL)
Violation Date: 05-13-2021
Citation: HSC 6.95 25508(a)(3) - California Health and Safety Code, Chapter 6.95, Section(s) 25508(a)(3)
Violation Description: Failure to complete and electronically submit hazardous material inventory information for all reportable hazardous materials on site at or above reportable quantities.
Violation Notes: Returned to compliance on 08/10/2021. OBSERVATION: Hazardous Materials Inventory submitted to CERS on 2/17/2021 - indicated Largest container of 550 gallon drum for Used lubricating oil; observed on site 9 / 55 gallon drums used to store used oil - missing the 55 gallon drum containing waste antifreeze CORRECTIVE ACTION: Log in to CERS via cers.calepa.ca.gov, update and electronically submit the chemical inventory information for all reportable hazardous materials on site at or above reportable quantities with accurate information.
Violation Division: Los Angeles County Fire Department
Violation Program: HMRRP
Violation Source: CERS,

Site ID: 152989

NICKS SHELL SERVICE (Continued) **S105126309**

Site Name: SHELL #135062 (NICK'S SHELL)
Violation Date: 10-09-2020
Citation: 23 CCR 16 2637.1(e) - California Code of Regulations, Title 23, Chapter 16, Section(s) 2637.1(e)
Violation Description: Failure to submit a copy of the spill containment test results on the Spill Container Testing Report Form to the UPA within 30 days after the test.
Violation Notes: 1)2019 CTLS MISSING/NOT SUBMITTED TO LA CO DPW NOR UPLOADED IN CERS

1)SUBMIT/UPLOAD
Violation Division: Los Angeles County Department of Public Works
Violation Program: UST
Violation Source: CERS,

Site ID: 152989
Site Name: SHELL #135062 (NICK'S SHELL)
Violation Date: 10-03-2017
Citation: HSC 6.7 25284 - California Health and Safety Code, Chapter 6.7, Section(s) 25284
Violation Description: Failure to obtain a valid permit to operate from the CUPA.
Violation Notes: Returned to compliance on 02/05/2018.
Violation Division: Los Angeles County Department of Public Works
Violation Program: UST
Violation Source: CERS,

Site ID: 152989
Site Name: SHELL #135062 (NICK'S SHELL)
Violation Date: 05-13-2021
Citation: 22 CCR 15 66265.31 - California Code of Regulations, Title 22, Chapter 15, Section(s) 66265.31
Violation Description: Failure to maintain and operate the facility to minimize the possibility of a fire, explosion, or any unplanned sudden or non-sudden release of hazardous waste or hazardous waste constituents to air, soil, or surface water which could threaten human health or the environment.
Violation Notes: Returned to compliance on 05/21/2021. OBSERVATION: Observed the following: * Accumulation of oil inside the spill containment pallet for the six 55 gallon drums containing used oil located near the dumpster * Accumulation of oil / debris inside the spill containment pallet under the 55 gallon drums containing used oil filter * Accumulation of oil inside the storage area: - on the floor around and behind the 275 gallon aboveground tank containing new oil - on top of the 275 gallon aboveground storage tank containing new oil - on the floor directly under the wall-mounted metal filter crusher - on the floor around the 55 gallon drum containing waste antifreeze CORRECTIVE ACTION: Properly dispose of all used oil; provide photo via email to CUPA inspector demonstrating the the spill containment pallet have been properly managed, along with the completed and signed Certification of Compliance.
Violation Division: Los Angeles County Fire Department
Violation Program: HW
Violation Source: CERS,

Site ID: 152989
Site Name: SHELL #135062 (NICK'S SHELL)
Violation Date: 10-03-2016
Citation: 23 CCR 6.7 25284, 25286 - California Code of Regulations, Title 23,

NICKS SHELL SERVICE (Continued) **S105126309**

	Chapter 6.7, Section(s) 25284, 25286
Violation Description:	Failure to submit a complete and accurate application for a permit to operate a UST, or for renewal of the permit.
Violation Notes:	Returned to compliance on 02/05/2018.
Violation Division:	Los Angeles County Department of Public Works
Violation Program:	UST
Violation Source:	CERS,
Site ID:	152989
Site Name:	SHELL #135062 (NICK'S SHELL)
Violation Date:	10-11-2022
Citation:	23 CCR 16 2638(d) - California Code of Regulations, Title 23, Chapter 16, Section(s) 2638(d)
Violation Description:	Failure to submit the Monitoring System Certification Form to the UPA within 30 days of completion of the test.
Violation Notes:	CERS|91&DSL ANN DSCRPNCY|'21 MSC&OVFL LATE|OVFL&DO REQ NOT MET|LQ INSMP|UDC 11/12 SHR VLVE BRKN|'19&'20 CTLS,'20 SCTR NOT SBMTD|MLT ALRMCERS|VRFY ANN SNSRS|SBMT TST:'19,'20,'22 CTLS;'22 OVFL;'20 SCTR|SBMTPRF:LIQ RMVD FROM 87&91 FILL SMPS;L3&L6 ALRMS;SHR VLV FXD|CRTFY OVFL
Violation Division:	Los Angeles County Department of Public Works
Violation Program:	UST
Violation Source:	CERS,
Site ID:	152989
Site Name:	SHELL #135062 (NICK'S SHELL)
Violation Date:	10-11-2022
Citation:	23 CCR 16 2712(b)(2) - California Code of Regulations, Title 23, Chapter 16, Section(s) 2712(b)(2)
Violation Description:	Failure to maintain monitoring records for release detection and/or maintain records of appropriate follow-up actions.
Violation Notes:	CERS|91&DSL ANN DSCRPNCY|'21 MSC&OVFL LATE|OVFL&DO REQ NOT MET|LQ INSMP|UDC 11/12 SHR VLVE BRKN|'19&'20 CTLS,'20 SCTR NOT SBMTD|MLT ALRMCERS|VRFY ANN SNSRS|SBMT TST:'19,'20,'22 CTLS;'22 OVFL;'20 SCTR|SBMTPRF:LIQ RMVD FROM 87&91 FILL SMPS;L3&L6 ALRMS;SHR VLV FXD|CRTFY OVFL
Violation Division:	Los Angeles County Department of Public Works
Violation Program:	UST
Violation Source:	CERS,
Site ID:	152989
Site Name:	SHELL #135062 (NICK'S SHELL)
Violation Date:	10-11-2022
Citation:	23 CCR 16 2712(f) - California Code of Regulations, Title 23, Chapter 16, Section(s) 2712(f)
Violation Description:	Failure to implement the corrections specified in the inspection report within 30 days of receiving an inspection report from either the UPA or special inspector.
Violation Notes:	CERS|91&DSL ANN DSCRPNCY|'21 MSC&OVFL LATE|OVFL&DO REQ NOT MET|LQ INSMP|UDC 11/12 SHR VLVE BRKN|'19&'20 CTLS,'20 SCTR NOT SBMTD|MLT ALRMCERS|VRFY ANN SNSRS|SBMT TST:'19,'20,'22 CTLS;'22 OVFL;'20 SCTR|SBMTPRF:LIQ RMVD FROM 87&91 FILL SMPS;L3&L6 ALRMS;SHR VLV FXD|CRTFY OVFL
Violation Division:	Los Angeles County Department of Public Works
Violation Program:	UST
Violation Source:	CERS,

NICKS SHELL SERVICE (Continued) **S105126309**

Site ID: 152989
Site Name: SHELL #135062 (NICK'S SHELL)
Violation Date: 10-11-2022
Citation: HSC 6.7 25293 - California Health and Safety Code, Chapter 6.7, Section(s) 25293
Violation Description: Failure to maintain UST records in sufficient detail to enable the UPA to determine whether the UST systems are in compliance.
Violation Notes: CERS|91&DSL ANN DSCRPNCY|'21 MSC&OVFL LATE|OVFL&DO REQ NOT MET|LQ INSMP|UDC 11/12 SHR VLVE BRKN|'19&'20 CTLS,'20 SCTR NOT SBMTD|MLT ALRMCERS|VRFY ANN SNSRS|SBMT TST:'19,'20,'22 CTLS;'22 OVFL;'20 SCTR|SBMTPRF:LIQ RMVD FROM 87&91 FILL SMPS;L3&L6 ALRMS;SHR VLV FXD|CRTFY OVFL
Violation Division: Los Angeles County Department of Public Works
Violation Program: UST
Violation Source: CERS,

Site ID: 152989
Site Name: SHELL #135062 (NICK'S SHELL)
Violation Date: 09-05-2014
Citation: HSC 6.95 25508(a)(1) - California Health and Safety Code, Chapter 6.95, Section(s) 25508(a)(1)
Violation Description: Failure to complete and electronically submit hazardous material inventory information for all reportable hazardous materials on site at or above reportable quantities.
Violation Notes: Returned to compliance on 10/10/2014. OBSERVATION: Owner/Operator failed to complete and/or submit hazardous material inventory forms for all reportable hazardous materials on site.
CORRECTIVE ACTION: Complete and/or submit hazardous material inventory forms for all reportable hazardous materials on site.
Violation Division: Los Angeles County Fire Department
Violation Program: HMRRP
Violation Source: CERS,

Site ID: 152989
Site Name: SHELL #135062 (NICK'S SHELL)
Violation Date: 10-11-2022
Citation: HSC 6.7 25292.1(a) - California Health and Safety Code, Chapter 6.7, Section(s) 25292.1(a)
Violation Description: Failure to operate the UST system to prevent unauthorized releases including leaks, spills, and/or overfills.
Violation Notes: CERS|91&DSL ANN DSCRPNCY|'21 MSC&OVFL LATE|OVFL&DO REQ NOT MET|LQ INSMP|UDC 11/12 SHR VLVE BRKN|'19&'20 CTLS,'20 SCTR NOT SBMTD|MLT ALRMCERS|VRFY ANN SNSRS|SBMT TST:'19,'20,'22 CTLS;'22 OVFL;'20 SCTR|SBMTPRF:LIQ RMVD FROM 87&91 FILL SMPS;L3&L6 ALRMS;SHR VLV FXD|CRTFY OVFL
Violation Division: Los Angeles County Department of Public Works
Violation Program: UST
Violation Source: CERS,

Site ID: 152989
Site Name: SHELL #135062 (NICK'S SHELL)
Violation Date: 10-11-2022
Citation: 23 CCR 16 2712(b)(6) - California Code of Regulations, Title 23, Chapter 16, Section(s) 2712(b)(6)
Violation Description: Failure to maintain records of repairs and upgrades on site, or off site if approved by the UPA, for the life of the UST.

NICKS SHELL SERVICE (Continued) **S105126309**

Violation Notes: CERS|91&DSL ANN DSCRPNCY|'21 MSC&OVFL LATE|OVFL&DO REQ NOT MET|LQ INSMP|UDC 11/12 SHR VLVE BRKN|'19&'20 CTLS,'20 SCTR NOT SBMTD|MLT ALRMCERS|VRFY ANN SNSRS|SBMT TST:'19,'20,'22 CTLS;'22 OVFL;'20 SCTR|SBMTPRF:LIQ RMVD FROM 87&91 FILL SMPS;L3&L6 ALRMS;SHR VLV FXD|CRTFY OVFL
Violation Division: Los Angeles County Department of Public Works
Violation Program: UST
Violation Source: CERS,

Site ID: 152989
Site Name: SHELL #135062 (NICK'S SHELL)
Violation Date: 03-19-2020
Citation: HSC 6.7 25292.2(a) - California Health and Safety Code, Chapter 6.7, Section(s) 25292.2(a)
Violation Description: Failure to submit and maintain complete and current Certification of Financial Responsibility or other mechanism of financial assurance.
Violation Notes: Returned to compliance on 05/04/2020. CERS-FACILITY,TANK INFO,FRCT,CFO LETTER,OSDO
Violation Division: Los Angeles County Department of Public Works
Violation Program: UST
Violation Source: CERS,

Site ID: 152989
Site Name: SHELL #135062 (NICK'S SHELL)
Violation Date: 10-20-2015
Citation: HSC 6.7 25286 - California Health and Safety Code, Chapter 6.7, Section(s) 25286
Violation Description: Failure to obtain and maintain a valid Board of Equalization account number.
Violation Notes: Returned to compliance on 02/05/2018.
Violation Division: Los Angeles County Department of Public Works
Violation Program: UST
Violation Source: CERS,

Site ID: 152989
Site Name: SHELL #135062 (NICK'S SHELL)
Violation Date: 10-03-2016
Citation: 23 CCR 16 2638(d) - California Code of Regulations, Title 23, Chapter 16, Section(s) 2638(d)
Violation Description: Failure to submit the Annual Monitoring System Certification Form to the CUPA within 30 days of completion of the test.
Violation Notes: Returned to compliance on 02/05/2018.
Violation Division: Los Angeles County Department of Public Works
Violation Program: UST
Violation Source: CERS,

Site ID: 152989
Site Name: SHELL #135062 (NICK'S SHELL)
Violation Date: 10-11-2022
Citation: 23 CCR 16 2635(e)(8) - California Code of Regulations, Title 23, Chapter 16, Section(s) 2635(e)(8)
Violation Description: Failure to submit as-built plans for the location and orientation of the tanks and appurtenant piping systems for new installations and/or with the permit application.
Violation Notes: CERS|91&DSL ANN DSCRPNCY|'21 MSC&OVFL LATE|OVFL&DO REQ NOT MET|LQ INSMP|UDC 11/12 SHR VLVE BRKN|'19&'20 CTLS,'20 SCTR NOT SBMTD|MLT ALRMCERS|VRFY ANN SNSRS|SBMT TST:'19,'20,'22 CTLS;'22 OVFL;'20

NICKS SHELL SERVICE (Continued) **S105126309**

SCTR|SBMTPRF:LIQ RMVD FROM 87&91 FILL SMPS;L3&L6 ALRMS;SHR VLV FXD|CRTFY OVFL
Violation Division: Los Angeles County Department of Public Works
Violation Program: UST
Violation Source: CERS,

Site ID: 152989
Site Name: SHELL #135062 (NICK'S SHELL)
Violation Date: 10-03-2017
Citation: HSC 6.7 25284.2 - California Health and Safety Code, Chapter 6.7, Section(s) 25284.2
Violation Description: Failure to test the spill bucket annually.
Violation Notes: Returned to compliance on 02/05/2018.
Violation Division: Los Angeles County Department of Public Works
Violation Program: UST
Violation Source: CERS,

Site ID: 152989
Site Name: SHELL #135062 (NICK'S SHELL)
Violation Date: 05-13-2021
Citation: 22 CCR 12 66262.34(f) - California Code of Regulations, Title 22, Chapter 12, Section(s) 66262.34(f)
Violation Description: Failure to properly label hazardous waste accumulation containers and portable tanks with the following requirements: "Hazardous Waste", name and address of the generator, physical and chemical characteristics of the Hazardous Waste, and starting accumulation date.
Violation Notes: Returned to compliance on 05/21/2021. OBSERVATION: The following hazardous waste containers were observed without the required markings: - 55 gallon drum containing waste antifreeze - 5 gallon bucket containing used oil CORRECTIVE ACTION: All hazardous waste containers shall be marked with the following information: 1) the words "Hazardous Waste"; 2) name and address of generator; 3) hazardous properties; 4) physical state; 5) composition (contents); 6) accumulation start date. If the accumulation date can be determined, affix the required markings and provide a photo to CUPA inspector via email demonstrating that the containers listed above have been properly labeled. However, if the accumulation date cannot be determined, properly dispose of the hazardous wastes listed above and provide a copy of the manifest via email to CUPA Inspector. Complete and submit the Certification of Compliance to CUPA Inspector via email
Violation Division: Los Angeles County Fire Department
Violation Program: HW
Violation Source: CERS,

Site ID: 152989
Site Name: SHELL #135062 (NICK'S SHELL)
Violation Date: 03-19-2020
Citation: HSC 6.7 25284, 25286 - California Health and Safety Code, Chapter 6.7, Section(s) 25284, 25286
Violation Description: Failure to submit a complete and accurate application for a permit to operate a UST, or for renewal of the permit.
Violation Notes: Returned to compliance on 05/04/2020. CERS-FACILITY,TANK INFO,FRCT,CFO LETTER,OSDO
Violation Division: Los Angeles County Department of Public Works
Violation Program: UST
Violation Source: CERS,

NICKS SHELL SERVICE (Continued) **S105126309**

Site ID: 152989
Site Name: SHELL #135062 (NICK'S SHELL)
Violation Date: 10-10-2019
Citation: 23 CCR 16 2665(b) - California Code of Regulations, Title 23, Chapter 16, Section(s) 2665(b)
Violation Description: "Failure to submit a copy of the overfill prevention equipment inspection results on the Overfill Prevention Equipment Inspection Report Form to the UPA within 30 days after the inspection. "
Violation Notes: Returned to compliance on 05/04/2020. 1)101818 OVFL REJECTED DUE TO MISSING TECH NAME/SIG 2)CERS 3)OVFL TEST DONE LATE
Violation Division: Los Angeles County Department of Public Works
Violation Program: UST
Violation Source: CERS,

Site ID: 152989
Site Name: SHELL #135062 (NICK'S SHELL)
Violation Date: 10-18-2018
Citation: HSC 6.7 25284 - California Health and Safety Code, Chapter 6.7, Section(s) 25284
Violation Description: Failure to obtain a valid permit to operate from the UPA including but not limited to unpaid permit fees.
Violation Notes: Returned to compliance on 05/04/2020. CERS- FIBERGLASS SUMPS AT FILL RISER.DELETE FLAPPER VALVE USING ATG.
Violation Division: Los Angeles County Department of Public Works
Violation Program: UST
Violation Source: CERS,

Site ID: 152989
Site Name: SHELL #135062 (NICK'S SHELL)
Violation Date: 04-18-2018
Citation: 22 CCR 15 66265.173 - California Code of Regulations, Title 22, Chapter 15, Section(s) 66265.173
Violation Description: Failure to meet the following container management requirements: (a) A container holding hazardous waste must always be closed during storage, except when it is necessary to add or remove waste. (b) A container holding hazardous waste must not be opened, handled, or stored in a manner which may rupture the container or cause it to leak.
Violation Notes: Returned to compliance on 05/17/2018. OBSERVATION: Observed missing covers to (5 out of 10) drums of used oil. All containers of hazardous wastes shall have approved covers except for adding or removing wastes. CORRECTIVE ACTION: Submit photos to the CUPA demonstrating that the container listed above has been properly closed by 05/18/18.
Violation Division: Los Angeles County Fire Department
Violation Program: HW
Violation Source: CERS,

Site ID: 152989
Site Name: SHELL #135062 (NICK'S SHELL)
Violation Date: 10-15-2014
Citation: 23 CCR 16 2638(f) - California Code of Regulations, Title 23, Chapter 16, Section(s) 2638(f)
Violation Description: Failure to properly affix tag/sticker on monitoring equipment being certified, repaired, or replaced.
Violation Notes: Returned to compliance on 11/25/2014.
Violation Division: Los Angeles County Department of Public Works

NICKS SHELL SERVICE (Continued) **S105126309**

Violation Program: UST
Violation Source: CERS,

Evaluation:
Eval General Type: Other/Unknown
Eval Date: 03-19-2020
Violations Found: Yes
Eval Type: Other, not routine, done by local agency
Eval Notes: INSPECTION CREATED FOR TRACKING VIOLATION CERS-FACILITY,TANK INFO,FRCT,CFO LETTER,OSDO
Eval Division: Los Angeles County Department of Public Works
Eval Program: UST
Eval Source: CERS,

Eval General Type: Compliance Evaluation Inspection
Eval Date: 04-18-2018
Violations Found: Yes
Eval Type: Routine done by local agency
Eval Notes: Jabeen Memon (Owner)
Eval Division: Los Angeles County Fire Department
Eval Program: HW
Eval Source: CERS,

Eval General Type: Compliance Evaluation Inspection
Eval Date: 05-13-2021
Violations Found: Yes
Eval Type: Routine done by local agency
Eval Notes: FAROOQ MEMON Manager/ Owner
Eval Division: Los Angeles County Fire Department
Eval Program: HW
Eval Source: CERS,

Eval General Type: Other/Unknown
Eval Date: 05-17-2018
Violations Found: No
Eval Type: Other, not routine, done by local agency
Eval Notes: Farooq Memon (Owner)
Eval Division: Los Angeles County Fire Department
Eval Program: HW
Eval Source: CERS,

Eval General Type: Other/Unknown
Eval Date: 05-28-2021
Violations Found: No
Eval Type: Other, not routine, done by local agency
Eval Notes: In office file review Routine Inspection conducted on 5/13/2021
Eval Division: Los Angeles County Fire Department
Eval Program: HMRRP
Eval Source: CERS,

Eval General Type: Compliance Evaluation Inspection
Eval Date: 09-05-2014
Violations Found: No
Eval Type: Routine done by local agency
Eval Notes: Not reported
Eval Division: Los Angeles County Fire Department
Eval Program: HW

NICKS SHELL SERVICE (Continued) **S105126309**

Eval Source: CERS,

Eval General Type: Compliance Evaluation Inspection
Eval Date: 10-03-2017
Violations Found: Yes
Eval Type: Routine done by local agency
Eval Notes: NOVC:1)100813 SP BKT TEST MISSING VAPOR RESULTS 2)CERS:OSDO (EXP'D)MP (CORRECT UDC SECTION)
Eval Division: Los Angeles County Department of Public Works
Eval Program: UST
Eval Source: CERS,

Eval General Type: Compliance Evaluation Inspection
Eval Date: 04-18-2018
Violations Found: Yes
Eval Type: Routine done by local agency
Eval Notes: Jabeen Memon (Owner)
Eval Division: Los Angeles County Fire Department
Eval Program: HMRRP
Eval Source: CERS,

Eval General Type: Compliance Evaluation Inspection
Eval Date: 05-13-2021
Violations Found: Yes
Eval Type: Routine done by local agency
Eval Notes: FAROOQ MEMON Manager/ Owner
Eval Division: Los Angeles County Fire Department
Eval Program: HMRRP
Eval Source: CERS,

Eval General Type: Other/Unknown
Eval Date: 06-25-2021
Violations Found: No
Eval Type: Other, not routine, done by local agency
Eval Notes: In office follow up review. Routine inspection conducted on 5/13/2021
Eval Division: Los Angeles County Fire Department
Eval Program: HMRRP
Eval Source: CERS,

Eval General Type: Compliance Evaluation Inspection
Eval Date: 10-18-2018
Violations Found: Yes
Eval Type: Routine done by local agency
Eval Notes: NOVC-CERS- RISER SECONDARY CONTAINMENT IS FIBERGLASS,DELETE FLAPPER VALVE. ALL SENSORS OPERATING PROPERLY.
Eval Division: Los Angeles County Department of Public Works
Eval Program: UST
Eval Source: CERS,

Eval General Type: Compliance Evaluation Inspection
Eval Date: 09-05-2014
Violations Found: Yes
Eval Type: Routine done by local agency
Eval Notes: Not reported
Eval Division: Los Angeles County Fire Department
Eval Program: HMRRP
Eval Source: CERS,

NICKS SHELL SERVICE (Continued) **S105126309**

Eval General Type: Compliance Evaluation Inspection
Eval Date: 10-09-2020
Violations Found: Yes
Eval Type: Routine done by local agency
Eval Notes: 1)2019 CTLS MISSING/NOT SUBMITTED TO LA CO DPW NOR UPLOADED IN CERS
Eval Division: Los Angeles County Department of Public Works
Eval Program: UST
Eval Source: CERS,

Eval General Type: Compliance Evaluation Inspection
Eval Date: 10-10-2019
Violations Found: Yes
Eval Type: Routine done by local agency
Eval Notes: NOVC:1)101818 OVFL REJECTED DUE TO MISSING TECH NAME/SIG 2)CERS 3)OVFL TEST DONE LATE
Eval Division: Los Angeles County Department of Public Works
Eval Program: UST
Eval Source: CERS,

Eval General Type: Compliance Evaluation Inspection
Eval Date: 10-20-2015
Violations Found: Yes
Eval Type: Routine done by local agency
Eval Notes: NOVC:(1)CHANGE OF OWNERSHIP SUBMITTAL REQD;(2)UPDATE ALL UST INFO, FRCT + CFO LETTER ON CERS;(3)UPLOAD LDS CERT'2015 ON CERS.
Eval Division: Los Angeles County Department of Public Works
Eval Program: UST
Eval Source: CERS,

Eval General Type: Other/Unknown
Eval Date: 05-17-2018
Violations Found: No
Eval Type: Other, not routine, done by local agency
Eval Notes: Farooq Memon (Owner)
Eval Division: Los Angeles County Fire Department
Eval Program: HMRRP
Eval Source: CERS,

Eval General Type: Other/Unknown
Eval Date: 05-28-2021
Violations Found: No
Eval Type: Other, not routine, done by local agency
Eval Notes: In office file review Routine Inspection conducted on 5/13/2021
Eval Division: Los Angeles County Fire Department
Eval Program: HW
Eval Source: CERS,

Eval General Type: Other/Unknown
Eval Date: 08-13-2021
Violations Found: No
Eval Type: Other, not routine, done by local agency
Eval Notes: In office follow up review Routine inspection conducted on 5/13/2021
Eval Division: Los Angeles County Fire Department
Eval Program: HMRRP
Eval Source: CERS,

Eval General Type: Compliance Evaluation Inspection

NICKS SHELL SERVICE (Continued) **S105126309**

Eval Date: 10-11-2022
Violations Found: Yes
Eval Type: Routine done by local agency
Eval Notes: CERS|91&DSL ANN DSCRPNCY|'21 MSC&OVFL LATE|OVFL&DO REQ NOT MET|LQ INSMP|UDC 11/12 SHR VLVE BRKN|'19&'20 CTLS,'20 SCTR NOT SBMTD|MLT ALRM
Eval Division: Los Angeles County Department of Public Works
Eval Program: UST
Eval Source: CERS,

Eval General Type: Compliance Evaluation Inspection
Eval Date: 10-15-2014
Violations Found: Yes
Eval Type: Routine done by local agency
Eval Notes: NOVC PERMIT COLD START,WITH INSTALLED VR 208 SENSORS ABOUT 10/15/13. NO WORK NOTIFICATION NO MONITOR CERT SUBMITTED.
Eval Division: Los Angeles County Department of Public Works
Eval Program: UST
Eval Source: CERS,

Eval General Type: Compliance Evaluation Inspection
Eval Date: 10-05-2016
Violations Found: Yes
Eval Type: Routine done by local agency
Eval Notes: NOVC FOR 10/15, 10/16 MONIT.CERT.,BUCKETS,LLDS.
Eval Division: Los Angeles County Department of Public Works
Eval Program: UST
Eval Source: CERS,

Eval General Type: Other/Unknown
Eval Date: 10-10-2014
Violations Found: No
Eval Type: Other, not routine, done by local agency
Eval Notes: Not reported
Eval Division: Los Angeles County Fire Department
Eval Program: HMRRP
Eval Source: CERS,

Coordinates:
Site ID: 152989
Facility Name: SHELL #135062 (NICK'S SHELL)
Env Int Type Code: HWG
Program ID: 10279009
Coord Name: Not reported
Ref Point Type Desc: Center of a facility or station.,
Latitude: 33.873440
Longitude: -118.082650

Affiliation:
Affiliation Type Desc: Facility Mailing Address
Entity Name: Mailing Address
Entity Title: Not reported
Affiliation Address: 17325 Pioneer Blvd
Affiliation City: Artesia
Affiliation State: CA
Affiliation Country: Not reported
Affiliation Zip: 90701

NICKS SHELL SERVICE (Continued) **S105126309**

Affiliation Phone:	,
Affiliation Type Desc:	Legal Owner
Entity Name:	Jabeen Memon
Entity Title:	Not reported
Affiliation Address:	17325 Pioneer Blvd
Affiliation City:	Artesia
Affiliation State:	CA
Affiliation Country:	United States
Affiliation Zip:	90701
Affiliation Phone:	(562) 865-5555,
Affiliation Type Desc:	Operator
Entity Name:	Cal Crystal, Inc dba Nick Shell Service
Entity Title:	Not reported
Affiliation Address:	Not reported
Affiliation City:	Not reported
Affiliation State:	Not reported
Affiliation Country:	Not reported
Affiliation Zip:	Not reported
Affiliation Phone:	(562) 865-5555,
Affiliation Type Desc:	Parent Corporation
Entity Name:	SHELL #135062 (NICK'S SHELL)
Entity Title:	Not reported
Affiliation Address:	Not reported
Affiliation City:	Not reported
Affiliation State:	Not reported
Affiliation Country:	Not reported
Affiliation Zip:	Not reported
Affiliation Phone:	,
Affiliation Type Desc:	Document Preparer
Entity Name:	Farooq Memon
Entity Title:	Not reported
Affiliation Address:	Not reported
Affiliation City:	Not reported
Affiliation State:	Not reported
Affiliation Country:	Not reported
Affiliation Zip:	Not reported
Affiliation Phone:	,
Affiliation Type Desc:	Identification Signer
Entity Name:	Jabeen Memon
Entity Title:	Owner
Affiliation Address:	Not reported
Affiliation City:	Not reported
Affiliation State:	Not reported
Affiliation Country:	Not reported
Affiliation Zip:	Not reported
Affiliation Phone:	,
Affiliation Type Desc:	UST Permit Applicant
Entity Name:	Jabeen Memon
Entity Title:	Owner
Affiliation Address:	Not reported
Affiliation City:	Not reported

NICKS SHELL SERVICE (Continued) **S105126309**

Affiliation State:	Not reported
Affiliation Country:	Not reported
Affiliation Zip:	Not reported
Affiliation Phone:	(562) 865-5555,

Affiliation Type Desc:	UST Tank Owner
Entity Name:	Cal Crystal Inc.
Entity Title:	Not reported
Affiliation Address:	17325 Pioneer Blvd
Affiliation City:	Artesia
Affiliation State:	CA
Affiliation Country:	United States
Affiliation Zip:	90701
Affiliation Phone:	(562) 865-5555,

Affiliation Type Desc:	Environmental Contact
Entity Name:	Farooq Memon
Entity Title:	Not reported
Affiliation Address:	17325 PIONEER BLVD
Affiliation City:	ARTESIA
Affiliation State:	CA
Affiliation Country:	Not reported
Affiliation Zip:	90701
Affiliation Phone:	,

Affiliation Type Desc:	Property Owner
Entity Name:	Crystal Creek LLC
Entity Title:	Not reported
Affiliation Address:	17325 PIONEER BLVD
Affiliation City:	ARTESIA
Affiliation State:	CA
Affiliation Country:	United States
Affiliation Zip:	90701
Affiliation Phone:	(562) 865-5555,

Affiliation Type Desc:	CUPA District
Entity Name:	Los Angeles County Fire
Entity Title:	Not reported
Affiliation Address:	5825 Rickenbacker Road
Affiliation City:	Commerce
Affiliation State:	CA
Affiliation Country:	Not reported
Affiliation Zip:	90040-3027
Affiliation Phone:	(323) 890-4000,

Affiliation Type Desc:	UST Property Owner Name
Entity Name:	Crystal Creek LLC
Entity Title:	Not reported
Affiliation Address:	17325 PIONEER BLVD
Affiliation City:	ARTESIA
Affiliation State:	CA
Affiliation Country:	United States
Affiliation Zip:	90701
Affiliation Phone:	(562) 865-5555,

Affiliation Type Desc:	UST Tank Operator
Entity Name:	Cal Crystal, Inc. dba Nick Shell Services

NICKS SHELL SERVICE (Continued) **S105126309**

Entity Title:	Not reported
Affiliation Address:	17325 Pioneer Blvd
Affiliation City:	Artesia
Affiliation State:	CA
Affiliation Country:	United States
Affiliation Zip:	90701
Affiliation Phone:	(562) 865-5555,

Name:	SHELL OIL PRODUCTS US
Address:	17325 PIONEER BLVD.
City,State,Zip:	ARTESIA, CA 90701
Site ID:	761585
CERS ID:	T0603724499
CERS Description:	Leaking Underground Storage Tank Cleanup Site

Affiliation:

Affiliation Type Desc:	Regional Board Caseworker
Entity Name:	JOE F. LUERA - LOS ANGELES RWQCB (REGION 4)
Entity Title:	Not reported
Affiliation Address:	320 W. 4TH STREET, SUITE 200
Affiliation City:	LOS ANGELES
Affiliation State:	CA
Affiliation Country:	Not reported
Affiliation Zip:	Not reported
Affiliation Phone:	,

Affiliation Type Desc:	Local Agency Caseworker
Entity Name:	LAURA GAJDOS - LOS ANGELES COUNTY
Entity Title:	Not reported
Affiliation Address:	900 S. FREMONT AVE.
Affiliation City:	ALHAMBRA
Affiliation State:	CA
Affiliation Country:	Not reported
Affiliation Zip:	Not reported
Affiliation Phone:	,

H56 **SHELL #135062 (NICK'S SHELL)** **RCRA NonGen / NLR** **1006805316**
NNW **17325 PIONEER BLVD** **FINDS** **CAR000125807**
1/8-1/4 **ARTESIA, CA 90701** **HWTS**
0.178 mi. **HAZNET**
942 ft. **Site 9 of 14 in cluster H**

Relative:
Higher

Actual:
62 ft.

RCRA Listings:

Date Form Received by Agency:	20181217
Handler Name:	Shell Service Station
Handler Address:	17325 Pioneer Blvd
Handler City,State,Zip:	ARTESIA, CA 90701-2707
EPA ID:	CAR000125807
Contact Name:	TESSA BEMIS
Contact Address:	285 DELAWARE AVE STE 500
Contact City,State,Zip:	BUFFALO, NY 14202
Contact Telephone:	716-362-8847
Contact Fax:	Not reported
Contact Email:	TESSA.BEMIS@GHD.COM
Contact Title:	Not reported
EPA Region:	09

SHELL #135062 (NICK'S SHELL) (Continued) **1006805316**

Land Type:	Private
Federal Waste Generator Description:	Not a generator, verified
Non-Notifier:	Not reported
Biennial Report Cycle:	Not reported
Accessibility:	Not reported
Active Site Indicator:	Not reported
State District Owner:	Not reported
State District:	Not reported
Mailing Address:	P O BOX 2648
Mailing City,State,Zip:	HOUSTON, TX 77252-2648
Owner Name:	Equilon Enterprises Llc Dba
Owner Type:	Private
Operator Name:	Not reported
Operator Type:	Not reported
Short-Term Generator Activity:	No
Importer Activity:	No
Mixed Waste Generator:	No
Transporter Activity:	No
Transfer Facility Activity:	No
Recycler Activity with Storage:	No
Small Quantity On-Site Burner Exemption:	No
Smelting Melting and Refining Furnace Exemption:	No
Underground Injection Control:	No
Off-Site Waste Receipt:	No
Universal Waste Indicator:	No
Universal Waste Destination Facility:	No
Federal Universal Waste:	No
Active Site State-Reg Handler:	---
Federal Facility Indicator:	Not reported
Hazardous Secondary Material Indicator:	N
Sub-Part K Indicator:	Not reported
2018 GPRA Permit Baseline:	Not on the Baseline
2018 GPRA Renewals Baseline:	Not on the Baseline
202 GPRA Corrective Action Baseline:	No
Subject to Corrective Action Universe:	No
Non-TSDFs Where RCRA CA has Been Imposed Universe:	No
Corrective Action Priority Ranking:	No NCAPS ranking
Environmental Control Indicator:	No
Institutional Control Indicator:	No
Human Exposure Controls Indicator:	N/A
Groundwater Controls Indicator:	N/A
Significant Non-Complier Universe:	No
Unaddressed Significant Non-Complier Universe:	No
Addressed Significant Non-Complier Universe:	No
Significant Non-Complier With a Compliance Schedule Universe:	No
Financial Assurance Required:	Not reported
Handler Date of Last Change:	20190107
Recognized Trader-Importer:	No
Recognized Trader-Exporter:	No
Importer of Spent Lead Acid Batteries:	No
Exporter of Spent Lead Acid Batteries:	No
Recycler Activity Without Storage:	No
Manifest Broker:	No
Sub-Part P Indicator:	No

SHELL #135062 (NICK'S SHELL) (Continued) **1006805316**

Hazardous Waste Summary:

Waste Code:	D001
Waste Description:	Ignitable Waste
Waste Code:	D018
Waste Description:	Benzene

Handler - Owner Operator:

Owner/Operator Indicator:	Owner
Owner/Operator Name:	EQUILON ENTERPRISES LLC DBA
Legal Status:	Private
Date Became Current:	Not reported
Date Ended Current:	Not reported
Owner/Operator Address:	P O BOX 2648
Owner/Operator City,State,Zip:	HOUSTON, TX 77252-2648
Owner/Operator Telephone:	713-241-5036
Owner/Operator Telephone Ext:	Not reported
Owner/Operator Fax:	Not reported
Owner/Operator Email:	Not reported
Owner/Operator Indicator:	Owner
Owner/Operator Name:	EQUILON ENTERPRISES LLC DBA
Legal Status:	Private
Date Became Current:	Not reported
Date Ended Current:	Not reported
Owner/Operator Address:	P O BOX 2648
Owner/Operator City,State,Zip:	HOUSTON, TX 77252-2648
Owner/Operator Telephone:	713-241-5036
Owner/Operator Telephone Ext:	Not reported
Owner/Operator Fax:	Not reported
Owner/Operator Email:	Not reported

Historic Generators:

Receive Date:	20181217
Handler Name:	SHELL SERVICE STATION
Federal Waste Generator Description:	Not a generator, verified
State District Owner:	Not reported
Large Quantity Handler of Universal Waste:	No
Recognized Trader Importer:	No
Recognized Trader Exporter:	No
Spent Lead Acid Battery Importer:	No
Spent Lead Acid Battery Exporter:	No
Current Record:	Yes
Non Storage Recycler Activity:	No
Electronic Manifest Broker:	No
Receive Date:	20020814
Handler Name:	SHELL SERVICE STATION
Federal Waste Generator Description:	Small Quantity Generator
State District Owner:	Not reported
Large Quantity Handler of Universal Waste:	No
Recognized Trader Importer:	No
Recognized Trader Exporter:	No
Spent Lead Acid Battery Importer:	No
Spent Lead Acid Battery Exporter:	No
Current Record:	No

SHELL #135062 (NICK'S SHELL) (Continued) **1006805316**

Non Storage Recycler Activity: Not reported
Electronic Manifest Broker: Not reported

List of NAICS Codes and Descriptions:
NAICS Codes: No NAICS Codes Found

Facility Has Received Notices of Violations:
Violations: No Violations Found

Evaluation Action Summary:
Evaluations: No Evaluations Found

FINDS:
Registry ID: 110070590212

Click Here for FRS Facility Detail Report:

Environmental Interest/Information System:
The Resource Conservation and Recovery Act Information System (RCRAInfo) is EPA's comprehensive information system in support of the Resource Conservation and Recovery Act (RCRA) of 1976 and the Hazardous and Solid Waste Amendments (HSWA) of 1984. It tracks many types of information about generators, transporters, treaters, storers, and disposers of hazardous waste.
Registry ID: 110055896473

Click Here for FRS Facility Detail Report:

Environmental Interest/Information System:
The California Environmental Reporting System (CERS) is a statewide web-based user and information exchange system to support over 140,000 regulated businesses and over 130 local agencies in electronically collecting and reporting significant hazardous materials, hazardous waste and compliance and enforcement data as mandated by California law. Under oversight by Cal/EPA, certified local governing agencies (Unified Program Agencies - UPAs) consolidate, coordinate and provide consistent regulatory activities for six state and federal environmental programs.
The California Environmental Protection Agency (CalEPA) has recently implemented a new data warehouse system (nSite). This data warehouse combines and merges facility and site information from five different systems managed within CalEPA. The five systems are: California Environmental Reporting System (CERS),EnviroStor, GeoTracker, California Integrated Water Quality System (CIWQS), andToxic Release Inventory (TRI).

Click this hyperlink while viewing on your computer to access additional FINDS: detail in the EDR Site Report.

HWTS:
Name: SHELL SERVICE STATION
Address: 17325 PIONEER BLVD S A P NO 135062
Address 2: Not reported
City,State,Zip: ARTESIA, CA 90701
EPA ID: CAR000125807
Inactive Date: 11/03/2010

SHELL #135062 (NICK'S SHELL) (Continued) **1006805316**

Create Date:	03/04/2003
Last Act Date:	Not reported
Mailing Name:	Not reported
Mailing Address:	285 DELAWARE AVE STE 500
Mailing Address 2:	Not reported
Mailing City,State,Zip:	BUFFALO, NY 14202
Owner Name:	SHELL OIL PRODUCTS US
Owner Address:	PO BOX 3127
Owner Address 2:	Not reported
Owner City,State,Zip:	HOUSTON, TX 772530000
Owner Phone:	Not reported
Owner Fax:	Not reported
Contact Name:	TESSA BEMIS
Contact Address:	285 DELAWARE AVE STE 500
Contact Address 2:	Not reported
City,State,Zip:	BUFFALO, NY 14202
Contact Phone:	Not reported
Contact Fax:	Not reported
Facility Status:	Inactive
Facility Type:	PERMANENT
Category:	FEDERAL
Latitude:	33.87342
Longitude:	-118.08266

NAICS:

EPA ID:	CAR000125807
Create Date:	2003-10-23 13:13:52.000
NAICS Code:	44711
NAICS Description:	Gasoline Stations with Convenience Stores
Issued EPA ID Date:	2003-03-04 14:25:35.18700
Inactive Date:	2010-11-03 00:00:00
Facility Name:	SHELL SERVICE STATION
Facility Address:	17325 PIONEER BLVD
Facility Address 2:	S A P NO 135062
Facility City:	ARTESIA
Facility County:	Not reported
Facility State:	CA
Facility Zip:	907012707

HAZNET:

Name:	SHELL SERVICE STATION
Address:	17325 PIONEER BLVD
Address 2:	Not reported
City,State,Zip:	ARTESIA, CA 907012707
Contact:	J. Traylor/ENV REPORTING ANALYST
Telephone:	7132416992
Mailing Name:	Not reported
Mailing Address:	PO BOX 3127
Year:	2009
Gepaid:	CAR000125807
TSD EPA ID:	CAT080013352
CA Waste Code:	133 - Aqueous solution with total organic residues 10 percent or more
Disposal Method:	H039 - Other Recovery Of Reclamation For Reuse Including Acid Regeneration, Organics Recovery Ect
Tons:	0.22935

SHELL #135062 (NICK'S SHELL) (Continued) **1006805316**

Year:	2009
Gepaid:	CAR000125807
TSD EPA ID:	CAD008302903
CA Waste Code:	352 - Other organic solids
Disposal Method:	H141 - Storage, Bulking, And/Or Transfer Off Site--No Treatment/Reovery (H010-H129) Or (H131-H135)
Tons:	0.045
Year:	2005
Gepaid:	CAR000125807
TSD EPA ID:	CAT080013352
CA Waste Code:	221 - Waste oil and mixed oil
Disposal Method:	R01 - Recycler
Tons:	0.38
Year:	2004
Gepaid:	CAR000125807
TSD EPA ID:	CAD008364432
CA Waste Code:	352 - Other organic solids
Disposal Method:	R01 - Recycler
Tons:	0.09
Year:	2004
Gepaid:	CAR000125807
TSD EPA ID:	CAT080013352
CA Waste Code:	134 - Aqueous solution with total organic residues less than 10 percent
Disposal Method:	R01 - Recycler
Tons:	0.021
Year:	2003
Gepaid:	CAR000125807
TSD EPA ID:	CAD982484933
CA Waste Code:	512 - Other empty containers 30 gallons or more
Disposal Method:	D99 - Disposal, Other
Tons:	0.1
Year:	2003
Gepaid:	CAR000125807
TSD EPA ID:	CAD008364432
CA Waste Code:	352 - Other organic solids
Disposal Method:	R01 - Recycler
Tons:	0.015
Year:	2003
Gepaid:	CAR000125807
TSD EPA ID:	CAD028409019
CA Waste Code:	134 - Aqueous solution with total organic residues less than 10 percent
Disposal Method:	-
Tons:	0.168
Year:	2003
Gepaid:	CAR000125807
TSD EPA ID:	CAD028409019
CA Waste Code:	-
Disposal Method:	T01 - Treatment, Tank

SHELL #135062 (NICK'S SHELL) (Continued) **1006805316**

Tons:	Not reported
Year:	2003
Gepaid:	CAR000125807
TSD EPA ID:	CAT080013352
CA Waste Code:	134 - Aqueous solution with total organic residues less than 10 percent
Disposal Method:	R01 - Recycler
Tons:	0.4074

Click this hyperlink while viewing on your computer to access
2 additional CA HAZNET: record(s) in the EDR Site Report.

Additional Info:

Year:	2009
Gen EPA ID:	CAR000125807
Shipment Date:	20090903
Creation Date:	10/29/2009 18:30:19
Receipt Date:	20090904
Manifest ID:	005729262JJK
Trans EPA ID:	CAR000148338
Trans Name:	AMERICAN INTEGRATED SERVICES INC
Trans 2 EPA ID:	Not reported
Trans 2 Name:	Not reported
TSDF EPA ID:	CAT080013352
Trans Name:	DEMENNO KERDOON
TSDF Alt EPA ID:	Not reported
TSDF Alt Name:	Not reported
Waste Code Description:	133 - Aqueous solution with 10% or more total organic residues
RCRA Code:	D018
Meth Code:	H039 - Other Recovery Of Reclamation For Reuse Including Acid Regeneration, Organics Recovery Ect
Quantity Tons:	0.22935
Waste Quantity:	55
Quantity Unit:	G
Additional Code 1:	D001
Additional Code 2:	Not reported
Additional Code 3:	Not reported
Additional Code 4:	Not reported
Additional Code 5:	Not reported
Shipment Date:	20090521
Creation Date:	6/17/2009 18:30:35
Receipt Date:	20090522
Manifest ID:	005956818JJK
Trans EPA ID:	CAR000148338
Trans Name:	AMERICAN INTEGRATED SERVICES INC
Trans 2 EPA ID:	Not reported
Trans 2 Name:	Not reported
TSDF EPA ID:	CAD008302903
Trans Name:	VEOLIA ES TECHNICAL SOLUTIONS
TSDF Alt EPA ID:	Not reported
TSDF Alt Name:	Not reported
Waste Code Description:	352 - Other organic solids
RCRA Code:	D018

SHELL #135062 (NICK'S SHELL) (Continued) **1006805316**

Meth Code:	H141 - Storage, Bulking, And/Or Transfer Off Site--No Treatment/Reovery (H010-H129) Or (H131-H135)
Quantity Tons:	0.045
Waste Quantity:	90
Quantity Unit:	P
Additional Code 1:	Not reported
Additional Code 2:	Not reported
Additional Code 3:	Not reported
Additional Code 4:	Not reported
Additional Code 5:	Not reported

Additional Info:

Year:	2005
Gen EPA ID:	CAR000125807
Shipment Date:	20051129
Creation Date:	1/4/2007 18:30:12
Receipt Date:	20051202
Manifest ID:	24778875
Trans EPA ID:	CAL922125668
Trans Name:	ADAMS SERVICES INC
Trans 2 EPA ID:	Not reported
Trans 2 Name:	Not reported
TSDF EPA ID:	CAT080013352
Trans Name:	DEMENNO/KERDOON
TSDF Alt EPA ID:	CAT080013352
TSDF Alt Name:	Not reported
Waste Code Description:	221 - Waste oil and mixed oil
RCRA Code:	Not reported
Meth Code:	R01 - Recycler
Quantity Tons:	0.38
Waste Quantity:	100
Quantity Unit:	G
Additional Code 1:	Not reported
Additional Code 2:	Not reported
Additional Code 3:	Not reported
Additional Code 4:	Not reported
Additional Code 5:	Not reported

Additional Info:

Year:	2004
Gen EPA ID:	CAR000125807
Shipment Date:	20041206
Creation Date:	2/17/2005 18:31:05
Receipt Date:	20041206
Manifest ID:	23786039
Trans EPA ID:	CAD008364432
Trans Name:	RHO-CHEM
Trans 2 EPA ID:	Not reported
Trans 2 Name:	Not reported
TSDF EPA ID:	CAD008364432
Trans Name:	RHO-CHEM CORPORATION
TSDF Alt EPA ID:	CAD008364432
TSDF Alt Name:	Not reported
Waste Code Description:	352 - Other organic solids

SHELL #135062 (NICK'S SHELL) (Continued) **1006805316**

RCRA Code:	NA
Meth Code:	R01 - Recycler
Quantity Tons:	0.02
Waste Quantity:	40
Quantity Unit:	P
Additional Code 1:	Not reported
Additional Code 2:	Not reported
Additional Code 3:	Not reported
Additional Code 4:	Not reported
Additional Code 5:	Not reported
Shipment Date:	20041105
Creation Date:	1/11/2005 18:30:51
Receipt Date:	20041105
Manifest ID:	23765913
Trans EPA ID:	CAD008364432
Trans Name:	RHO-CHEM
Trans 2 EPA ID:	Not reported
Trans 2 Name:	Not reported
TSDF EPA ID:	CAD008364432
Trans Name:	RHO-CHEM CORPORATION
TSDF Alt EPA ID:	CAD008364432
TSDF Alt Name:	Not reported
Waste Code Description:	352 - Other organic solids
RCRA Code:	NA
Meth Code:	R01 - Recycler
Quantity Tons:	0.02
Waste Quantity:	40
Quantity Unit:	P
Additional Code 1:	Not reported
Additional Code 2:	Not reported
Additional Code 3:	Not reported
Additional Code 4:	Not reported
Additional Code 5:	Not reported
Shipment Date:	20040730
Creation Date:	11/1/2004 12:36:11
Receipt Date:	20040730
Manifest ID:	23770895
Trans EPA ID:	CAD008364432
Trans Name:	RHO-CHEM
Trans 2 EPA ID:	Not reported
Trans 2 Name:	Not reported
TSDF EPA ID:	CAD008364432
Trans Name:	RHO-CHEM CORPORATION
TSDF Alt EPA ID:	CAD008364432
TSDF Alt Name:	Not reported
Waste Code Description:	352 - Other organic solids
RCRA Code:	NA
Meth Code:	R01 - Recycler
Quantity Tons:	0.015
Waste Quantity:	30
Quantity Unit:	P
Additional Code 1:	Not reported
Additional Code 2:	Not reported
Additional Code 3:	Not reported
Additional Code 4:	Not reported

SHELL #135062 (NICK'S SHELL) (Continued) **1006805316**

Additional Code 5:	Not reported
Shipment Date:	20040730
Creation Date:	11/1/2004 12:36:11
Receipt Date:	20040730
Manifest ID:	23770895
Trans EPA ID:	CAD008364432
Trans Name:	RHO-CHEM
Trans 2 EPA ID:	Not reported
Trans 2 Name:	Not reported
TSDF EPA ID:	CAD008364432
Trans Name:	RHO-CHEM CORPORATION
TSDF Alt EPA ID:	CAD008364432
TSDF Alt Name:	Not reported
Waste Code Description:	352 - Other organic solids
RCRA Code:	NA
Meth Code:	R01 - Recycler
Quantity Tons:	0.02
Waste Quantity:	40
Quantity Unit:	P
Additional Code 1:	Not reported
Additional Code 2:	Not reported
Additional Code 3:	Not reported
Additional Code 4:	Not reported
Additional Code 5:	Not reported
Shipment Date:	20040706
Creation Date:	1/18/2005 9:36:15
Receipt Date:	20040714
Manifest ID:	23615050
Trans EPA ID:	CAD983584681
Trans Name:	BESI
Trans 2 EPA ID:	Not reported
Trans 2 Name:	Not reported
TSDF EPA ID:	CAT080013352
Trans Name:	DEMENNO KERDOON
TSDF Alt EPA ID:	CAT080013352
TSDF Alt Name:	Not reported
Waste Code Description:	134 - Aqueous solution with <10% total organic residues
RCRA Code:	D001
Meth Code:	R01 - Recycler
Quantity Tons:	0.021
Waste Quantity:	5
Quantity Unit:	G
Additional Code 1:	Not reported
Additional Code 2:	Not reported
Additional Code 3:	Not reported
Additional Code 4:	Not reported
Additional Code 5:	Not reported
Shipment Date:	20040405
Creation Date:	10/1/2004 18:31:09
Receipt Date:	20040405
Manifest ID:	22785813
Trans EPA ID:	CAD008364432
Trans Name:	RHO-CHEM
Trans 2 EPA ID:	Not reported

SHELL #135062 (NICK'S SHELL) (Continued) **1006805316**

Trans 2 Name:	Not reported
TSDF EPA ID:	CAD008364432
Trans Name:	RHO-CHEM CORPORATION
TSDF Alt EPA ID:	CAD008364432
TSDF Alt Name:	Not reported
Waste Code Description:	352 - Other organic solids
RCRA Code:	Not reported
Meth Code:	R01 - Recycler
Quantity Tons:	0.015
Waste Quantity:	30
Quantity Unit:	P
Additional Code 1:	Not reported
Additional Code 2:	Not reported
Additional Code 3:	Not reported
Additional Code 4:	Not reported
Additional Code 5:	Not reported

Additional Info:

Year:	2003
Gen EPA ID:	CAR000125807
Shipment Date:	20031125
Creation Date:	8/5/2004 10:14:17
Receipt Date:	20031125
Manifest ID:	22785179
Trans EPA ID:	CAD008364432
Trans Name:	RHO-CHEM
Trans 2 EPA ID:	Not reported
Trans 2 Name:	Not reported
TSDF EPA ID:	CAD008364432
Trans Name:	RHO-CHEM CORPORATION
TSDF Alt EPA ID:	CAD008364432
TSDF Alt Name:	Not reported
Waste Code Description:	352 - Other organic solids
RCRA Code:	Not reported
Meth Code:	R01 - Recycler
Quantity Tons:	0.015
Waste Quantity:	30
Quantity Unit:	P
Additional Code 1:	Not reported
Additional Code 2:	Not reported
Additional Code 3:	Not reported
Additional Code 4:	Not reported
Additional Code 5:	Not reported
Shipment Date:	20031106
Creation Date:	8/9/2004 8:48:13
Receipt Date:	20031107
Manifest ID:	22508127
Trans EPA ID:	CAR000031211
Trans Name:	CALIFORNIA HAZARDOUS SERVICES
Trans 2 EPA ID:	Not reported
Trans 2 Name:	Not reported
TSDF EPA ID:	CAT080013352
Trans Name:	DEMENNO KERDOON
TSDF Alt EPA ID:	CAT080013352
TSDF Alt Name:	Not reported

SHELL #135062 (NICK'S SHELL) (Continued) **1006805316**

Waste Code Description:	134 - Aqueous solution with <10% total organic residues
RCRA Code:	D001
Meth Code:	R01 - Recycler
Quantity Tons:	0.4074
Waste Quantity:	97
Quantity Unit:	G
Additional Code 1:	Not reported
Additional Code 2:	Not reported
Additional Code 3:	Not reported
Additional Code 4:	Not reported
Additional Code 5:	Not reported
Shipment Date:	20031001
Creation Date:	7/13/2004 10:48:19
Receipt Date:	20031002
Manifest ID:	22050799
Trans EPA ID:	CAD982030173
Trans Name:	ECOLOGY CONTROL INDUSTRIES
Trans 2 EPA ID:	Not reported
Trans 2 Name:	Not reported
TSDF EPA ID:	CAD982484933
Trans Name:	ECOLOGY CONTROL INDUSTRIES
TSDF Alt EPA ID:	Not reported
TSDF Alt Name:	Not reported
Waste Code Description:	512 - Other empty containers 30 gallons or more
RCRA Code:	Not reported
Meth Code:	D99 - Disposal, Other
Quantity Tons:	0.1
Waste Quantity:	200
Quantity Unit:	P
Additional Code 1:	Not reported
Additional Code 2:	Not reported
Additional Code 3:	Not reported
Additional Code 4:	Not reported
Additional Code 5:	Not reported
Shipment Date:	20030129
Creation Date:	5/21/2003 18:32:18
Receipt Date:	20030203
Manifest ID:	22248660
Trans EPA ID:	CAR000031211
Trans Name:	Not reported
Trans 2 EPA ID:	Not reported
Trans 2 Name:	Not reported
TSDF EPA ID:	CAD028409019
Trans Name:	Not reported
TSDF Alt EPA ID:	CAD028409019
TSDF Alt Name:	Not reported
Waste Code Description:	134 - Aqueous solution with <10% total organic residues
RCRA Code:	D001
Meth Code:	- Not reported
Quantity Tons:	0.168
Waste Quantity:	40
Quantity Unit:	G
Additional Code 1:	Not reported
Additional Code 2:	Not reported
Additional Code 3:	Not reported

SHELL #135062 (NICK'S SHELL) (Continued) **1006805316**

Additional Code 4:	Not reported
Additional Code 5:	Not reported
Shipment Date:	20030129
Creation Date:	5/21/2003 18:32:18
Receipt Date:	20030203
Manifest ID:	22248660
Trans EPA ID:	CAR000031211
Trans Name:	Not reported
Trans 2 EPA ID:	Not reported
Trans 2 Name:	Not reported
TSDF EPA ID:	CAD028409019
Trans Name:	Not reported
TSDF Alt EPA ID:	CAD028409019
TSDF Alt Name:	Not reported
Waste Code Description:	- Not reported
RCRA Code:	Not reported
Meth Code:	T01 - Treatment, Tank
Quantity Tons:	Not reported
Waste Quantity:	Not reported
Quantity Unit:	Not reported
Additional Code 1:	Not reported
Additional Code 2:	Not reported
Additional Code 3:	Not reported
Additional Code 4:	Not reported
Additional Code 5:	Not reported

Additional Info:

Year:	2002
Gen EPA ID:	CAR000125807
Shipment Date:	20021104
Creation Date:	2/13/2003 18:31:35
Receipt Date:	20021104
Manifest ID:	22241873
Trans EPA ID:	CAD982030173
Trans Name:	Not reported
Trans 2 EPA ID:	Not reported
Trans 2 Name:	Not reported
TSDF EPA ID:	CAD982484933
Trans Name:	Not reported
TSDF Alt EPA ID:	Not reported
TSDF Alt Name:	Not reported
Waste Code Description:	512 - Other empty containers 30 gallons or more
RCRA Code:	Not reported
Meth Code:	D99 - Disposal, Other
Quantity Tons:	3
Waste Quantity:	6000
Quantity Unit:	P
Additional Code 1:	Not reported
Additional Code 2:	Not reported
Additional Code 3:	Not reported
Additional Code 4:	Not reported
Additional Code 5:	Not reported
Shipment Date:	20021014
Creation Date:	2/10/2003 18:31:16

SHELL #135062 (NICK'S SHELL) (Continued) **1006805316**

Receipt Date:	20021014
Manifest ID:	22241877
Trans EPA ID:	CAD982030173
Trans Name:	Not reported
Trans 2 EPA ID:	Not reported
Trans 2 Name:	Not reported
TSDF EPA ID:	CAD982484933
Trans Name:	Not reported
TSDF Alt EPA ID:	Not reported
TSDF Alt Name:	Not reported
Waste Code Description:	512 - Other empty containers 30 gallons or more
RCRA Code:	Not reported
Meth Code:	D99 - Disposal, Other
Quantity Tons:	3
Waste Quantity:	6000
Quantity Unit:	P
Additional Code 1:	Not reported
Additional Code 2:	Not reported
Additional Code 3:	Not reported
Additional Code 4:	Not reported
Additional Code 5:	Not reported

Shipment Date:	20021014
Creation Date:	2/10/2003 18:31:16
Receipt Date:	20021014
Manifest ID:	22241876
Trans EPA ID:	CAD982030173
Trans Name:	Not reported
Trans 2 EPA ID:	Not reported
Trans 2 Name:	Not reported
TSDF EPA ID:	CAD982484933
Trans Name:	Not reported
TSDF Alt EPA ID:	Not reported
TSDF Alt Name:	Not reported
Waste Code Description:	512 - Other empty containers 30 gallons or more
RCRA Code:	Not reported
Meth Code:	D99 - Disposal, Other
Quantity Tons:	2.5
Waste Quantity:	5000
Quantity Unit:	P
Additional Code 1:	Not reported
Additional Code 2:	Not reported
Additional Code 3:	Not reported
Additional Code 4:	Not reported
Additional Code 5:	Not reported

Shipment Date:	20021014
Creation Date:	2/7/2003 18:31:45
Receipt Date:	20021014
Manifest ID:	22241874
Trans EPA ID:	CAD982030173
Trans Name:	Not reported
Trans 2 EPA ID:	Not reported
Trans 2 Name:	Not reported
TSDF EPA ID:	CAT080013352
Trans Name:	Not reported
TSDF Alt EPA ID:	Not reported

SHELL #135062 (NICK'S SHELL) (Continued) **1006805316**

TSDF Alt Name:	Not reported
Waste Code Description:	134 - Aqueous solution with <10% total organic residues
RCRA Code:	D001
Meth Code:	R01 - Recycler
Quantity Tons:	1.68
Waste Quantity:	400
Quantity Unit:	G
Additional Code 1:	Not reported
Additional Code 2:	Not reported
Additional Code 3:	Not reported
Additional Code 4:	Not reported
Additional Code 5:	Not reported
Shipment Date:	20021014
Creation Date:	2/10/2003 18:31:16
Receipt Date:	20021014
Manifest ID:	22241875
Trans EPA ID:	CAD982030173
Trans Name:	Not reported
Trans 2 EPA ID:	Not reported
Trans 2 Name:	Not reported
TSDF EPA ID:	CAD982484933
Trans Name:	Not reported
TSDF Alt EPA ID:	Not reported
TSDF Alt Name:	Not reported
Waste Code Description:	512 - Other empty containers 30 gallons or more
RCRA Code:	Not reported
Meth Code:	D99 - Disposal, Other
Quantity Tons:	3
Waste Quantity:	6000
Quantity Unit:	P
Additional Code 1:	Not reported
Additional Code 2:	Not reported
Additional Code 3:	Not reported
Additional Code 4:	Not reported
Additional Code 5:	Not reported

H57 **SHELL #135062 (NICK'S SHELL)** **UST** **U004357360**
NNW **17325 PIONEER BLVD** **N/A**
1/8-1/4 **ARTESIA, CA 90701**
0.178 mi.
942 ft. **Site 10 of 14 in cluster H**

Relative:
Higher

Actual:
62 ft.

UST:

Name:	SHELL #135062 (NICK'S SHELL)
Address:	17325 PIONEER BLVD
City,State,Zip:	ARTESIA, CA 90701
Facility ID:	LACoFA0020969
Permitting Agency:	Los Angeles County Fire Department
CERSID:	10279009
Latitude:	33.8734400
Longitude:	-118.082650
Owner type:	Non-Government
Facility type:	Motor Vehicle Fueling
Num of inuse ust:	Not reported
Num of closed ust:	0
Num of oos ust:	0
Epa region:	9

SHELL #135062 (NICK'S SHELL) (Continued) **U004357360**

Tribal lands:	No
Tank owner name:	Jabeen Memon
Tank owner mailing address:	17325 Pioneer Blvd
Tank owner mailing city:	Artesia
Tank owner mailing zip:	90701
Tank owner mailing state:	CA
Tank operator name:	Cal Crystal, Inc dba Nick shell services
Tank operator mailing address:	17325 Pioneer Blvd
Tank operator mailing city:	Artesia
Tank operator mailing zip:	90701
Tank operator mailing state:	CA
Tankidnumber:	5
Tank status:	Confirmed/Updated Information
Tank configuration:	Stand Alone Tank
Tank closure date:	Not reported
Tank installation date:	11/23/1998 12:00:00 AM
Tank num of compartments:	1
Tank contents:	Diesel
Tank capacity gallons:	12000
Tank type:	Double Wall
Tank pc construction:	Fiberglass
Tank pwpiping construction:	Fiberglass
Tank piping type:	Pressure
Tank piping construction:	Double Walled
Tank sacrificial anode:	No
Tank cp impressed current:	No
Tank cp shutoff:	No
Tank alarms:	Yes
Tank ball float:	No
Tank spill bucket:	Yes

Name:	SHELL #135062 (NICK'S SHELL)
Address:	17325 PIONEER BLVD
City,State,Zip:	ARTESIA, CA 90701
Facility ID:	LACoFA0020969
Permitting Agency:	Los Angeles County Fire Department
CERSID:	10279009
Latitude:	33.8734400
Longitude:	-118.082650
Owner type:	Non-Government
Facility type:	Motor Vehicle Fueling
Num of inuse ust:	Not reported
Num of closed ust:	0
Num of oos ust:	0
Epa region:	9
Tribal lands:	No
Tank owner name:	Jabeen Memon
Tank owner mailing address:	17325 Pioneer Blvd
Tank owner mailing city:	Artesia
Tank owner mailing zip:	90701
Tank owner mailing state:	CA
Tank operator name:	Cal Crystal, Inc dba Nick shell services
Tank operator mailing address:	17325 Pioneer Blvd
Tank operator mailing city:	Artesia
Tank operator mailing zip:	90701
Tank operator mailing state:	CA
Tankidnumber:	8

SHELL #135062 (NICK'S SHELL) (Continued) **U004357360**

Tank status:	Confirmed/Updated Information
Tank configuration:	Stand Alone Tank
Tank closure date:	Not reported
Tank installation date:	3/12/2002 12:00:00 AM
Tank num of compartments:	1
Tank contents:	Premium Unleaded
Tank capacity gallons:	12000
Tank type:	Double Wall
Tank pc construction:	Fiberglass
Tank pwpiping construction:	Fiberglass
Tank piping type:	Pressure
Tank piping construction:	Double Walled
Tank sacrificial anode:	No
Tank cp impressed current:	No
Tank cp shutoff:	No
Tank alarms:	Yes
Tank ball float:	No
Tank spill bucket:	Yes

Name:	SHELL #135062 (NICK'S SHELL)
Address:	17325 PIONEER BLVD
City,State,Zip:	ARTESIA, CA 90701
Facility ID:	LACoFA0020969
Permitting Agency:	Los Angeles County Fire Department
CERSID:	10279009
Latitude:	33.8734400
Longitude:	-118.082650
Owner type:	Non-Government
Facility type:	Motor Vehicle Fueling
Num of inuse ust:	Not reported
Num of closed ust:	0
Num of oos ust:	0
Epa region:	9
Tribal lands:	No
Tank owner name:	Jabeen Memon
Tank owner mailing address:	17325 Pioneer Blvd
Tank owner mailing city:	Artesia
Tank owner mailing zip:	90701
Tank owner mailing state:	CA
Tank operator name:	Cal Crystal, Inc dba Nick shell services
Tank operator mailing address:	17325 Pioneer Blvd
Tank operator mailing city:	Artesia
Tank operator mailing zip:	90701
Tank operator mailing state:	CA
Tankidnumber:	7
Tank status:	Confirmed/Updated Information
Tank configuration:	Stand Alone Tank
Tank closure date:	Not reported
Tank installation date:	3/12/2002 12:00:00 AM
Tank num of compartments:	1
Tank contents:	Regular Unleaded
Tank capacity gallons:	20000
Tank type:	Double Wall
Tank pc construction:	Fiberglass
Tank pwpiping construction:	Fiberglass
Tank piping type:	Pressure
Tank piping construction:	Double Walled

SHELL #135062 (NICK'S SHELL) (Continued) **U004357360**

Tank sacrificial anode:	No
Tank cp impressed current:	No
Tank cp shutoff:	No
Tank alarms:	Yes
Tank ball float:	No
Tank spill bucket:	Yes

H58
NNW
1/8-1/4
0.180 mi.
953 ft.

GEORGE VERHOEVEN FEED COMPANY
11735 ARTESIA BLVD E
ARTESIA, CA 90701

UST FINDER RELEASE **1028969662**
N/A

Site 11 of 14 in cluster H

Relative:
Higher

Actual:
61 ft.

UST FINDER RELEASE:

Object ID:	64734
Facility ID:	Not reported
Lust ID:	CAT0603703805
Name:	GEORGE VERHOEVEN FEED COMPANY
Address:	11735 ARTESIA BLVD E
City,State,Zip:	ARTESIA, CA 90701
Address Match Type:	PointAddress
Reported Date:	Not reported
Status:	No Further Action
Substance:	Not reported
Population within 1500ft:	1552
Domestic Wells within 1500ft:	0
Land Use:	Developed, High Intensity
Within SPA:	No
SPA PWS Facility ID:	Not reported
SPA Water Type:	Not reported
SPA Facility Type:	Not reported
SPA HUC12:	Not reported
Within WHPA:	Yes
WHPA PWS Facility ID:	CA1910065_12969
WHPA Water Type:	GW - Ground water
WHPA Facility Type:	WL - Well
WHPA HUC12:	180701060606
Within 100yr Floodplain:	No
Tribe:	Not reported
EPA Region:	9
NFA Letter 1:	Not reported
NFA Letter 2:	Not reported
NFA Letter 3:	Not reported
NFA Letter 4:	Not reported
Closed With Residual Contaminate:	Not reported
Coordinate Source:	Geocode
X Coord:	-118.08336
Y Coord:	33.8731100000001
Latitude:	33.8731099999999
Longitude:	-118.083359999999

H59 NNW 1/8-1/4 0.180 mi. 953 ft. | **GEORGE VEROEVEN FEED CO**
11735 E ARTESIA BLVD
ARTESIA, CA 90701

Site 12 of 14 in cluster H

SWEEPS UST
HIST UST
CA FID UST
LOS ANGELES CO. HMS

S101617883
N/A

Relative: Higher

Actual: 61 ft.

SWEEPS UST:

Name:	GEORGE VEROEVEN FEED CO
Address:	11735 E ARTESIA BLVD
City:	ARTESIA
Status:	Not reported
Comp Number:	11487
Number:	Not reported
Board Of Equalization:	Not reported
Referral Date:	Not reported
Action Date:	Not reported
Created Date:	Not reported
Owner Tank Id:	Not reported
SWRCB Tank Id:	19-000-011487-000001
Tank Status:	Not reported
Capacity:	10000
Active Date:	Not reported
Tank Use:	M.V. FUEL
STG:	PRODUCT
Content:	DIESEL
Number Of Tanks:	2

Name:	GEORGE VEROEVEN FEED CO
Address:	11735 E ARTESIA BLVD
City:	ARTESIA
Status:	Not reported
Comp Number:	11487
Number:	Not reported
Board Of Equalization:	Not reported
Referral Date:	Not reported
Action Date:	Not reported
Created Date:	Not reported
Owner Tank Id:	Not reported
SWRCB Tank Id:	19-000-011487-000002
Tank Status:	Not reported
Capacity:	2000
Active Date:	Not reported
Tank Use:	M.V. FUEL
STG:	PRODUCT
Content:	REG UNLEADED
Number Of Tanks:	Not reported

HIST UST:

Name:	GEORGE VERHOEVEN FEED CO INC
Address:	11735 E ARTESIA BLVD
City,State,Zip:	ARTESIA, CA 90701
File Number:	00026b47
URL:	https://documents.geotracker.waterboards.ca.gov/ustpdfs/pdf/00026b47.pdf
Region:	Not reported
Facility ID:	Not reported
Facility Type:	Not reported
Other Type:	Not reported
Contact Name:	Not reported
Telephone:	Not reported

GEORGE VEROEVEN FEED CO (Continued) **S101617883**

Owner Name:	Not reported
Owner Address:	Not reported
Owner City,St,Zip:	Not reported
Total Tanks:	Not reported

Tank Num:	Not reported
Container Num:	Not reported
Year Installed:	Not reported
Tank Capacity:	Not reported
Tank Used for:	Not reported
Type of Fuel:	Not reported
Container Construction Thickness:	Not reported
Leak Detection:	Not reported

Click here for Geo Tracker PDF:

CA FID UST:

Facility ID:	19002259
Regulated By:	UTNKI
Regulated ID:	00007603
Cortese Code:	Not reported
SIC Code:	Not reported
Facility Phone:	Not reported
Mail To:	Not reported
Mailing Address:	11735 E P O BOX
Mailing Address 2:	Not reported
Mailing City,St,Zip:	ARTESIA 90701
Contact:	Not reported
Contact Phone:	Not reported
DUNs Number:	Not reported
NPDES Number:	Not reported
EPA ID:	Not reported
Comments:	Not reported
Status:	Inactive

LOS ANGELES CO. HMS:

Name:	GEORGE VEROEVEN FEED CO
Address:	11735 ARTESIA BLVD
City,State,Zip:	ARTESIA, CA 90701
Region:	LA
Permit Category:	T
Facility Id:	011447-011487
Facility Type:	0
Facility Status:	Removed
Area:	1D
Permit Number:	00003027T
Permit Status:	Removed

H60 NNW 1/8-1/4 0.180 mi. 953 ft. | **GEORGE VERHOEVEN FEED COMPANY**
11735 ARTESIA BLVD E
ARTESIA, CA 90701

Site 13 of 14 in cluster H

LUST
Cortese
ENF
HIST CORTESE
CERS

EDR ID Number: S104159882
EPA ID Number: N/A

Relative: Higher

Actual: 61 ft.

LUST:

Name:	GEORGE VERHOEVEN FEED COMPANY
Address:	11735 ARTESIA BLVD E
City,State,Zip:	ARTESIA, CA 90701
Lead Agency:	LOS ANGELES RWQCB (REGION 4)
Case Type:	LUST Cleanup Site
Geo Track:	http://geotracker.waterboards.ca.gov/profile_report.asp?global_id=T0603703805
Global Id:	T0603703805
Latitude:	33.873712
Longitude:	-118.083385
Status:	Completed - Case Closed
Status Date:	12/12/1996
Case Worker:	YR
RB Case Number:	I-11487
Local Agency:	LOS ANGELES COUNTY
File Location:	Not reported
Local Case Number:	Not reported
Potential Media Affect:	Aquifer used for drinking water supply
Potential Contaminants of Concern:	Gasoline
EPA Region:	9
Coordinate Source:	Google Geocode
Cuf Case:	YES
Quantity Released Gallons:	Not reported
Begin Date:	09/01/1989
Leak Reported Date:	02/26/1990
How Discovered:	Tank Closure
How Discovered Description:	Not reported
Discharge Source:	Tank
Discharge Cause:	Unknown
Stop Method:	Not reported
Stop Description:	Not reported
No Further Action Date:	12/12/1996
CA Water Watershed Name:	San Gabriel River - Lower San Gabriel - Central (Split) (405.15)
Dwr Groundwater Subbasin Name:	Coastal Plain Of Los Angeles - Central (4-011.04)
Disadvantaged Community:	Not reported
CA Enviroscreen 3 Score:	81-85%
CA Enviroscreen 4 Score:	70-75%
Military DOD Site:	No
Facility Project Subtype:	Not reported
RWQCB Region:	LOS ANGELES RWQCB (REGION 4)
Site History:	Not reported

LUST:

Global Id:	T0603703805
Contact Type:	Local Agency Caseworker
Contact Name:	JOHN AWUJO
Organization Name:	LOS ANGELES COUNTY
Address:	900 S FREMONT AVE
City:	ALHAMBRA
Email:	jawujo@dpw.lacounty.gov
Phone Number:	6264583507

Global Id:	T0603703805
Contact Type:	Regional Board Caseworker - Primary Caseworker

GEORGE VERHOEVEN FEED COMPANY (Continued) **S104159882**

Contact Name: YUE RONG
Organization Name: LOS ANGELES RWQCB (REGION 4)
Address: 320 W. 4TH ST., SUITE 200
City: Los Angeles
Email: yrong@waterboards.ca.gov
Phone Number: Not reported

LUST:
Global Id: T0603703805
Action Type: Other
Date: 02/26/1990
Action: Leak Reported

Global Id: T0603703805
Action Type: ENFORCEMENT
Date: 12/12/1996
Action: Closure/No Further Action Letter

Global Id: T0603703805
Action Type: Other
Date: 01/30/1990
Action: Leak Stopped

Global Id: T0603703805
Action Type: Other
Date: 01/30/1990
Action: Leak Discovery

LUST:
Global Id: T0603703805
Status: Open - Case Begin Date
Status Date: 09/01/1989

Global Id: T0603703805
Status: Open - Site Assessment
Status Date: 09/01/1989

Global Id: T0603703805
Status: Open - Site Assessment
Status Date: 12/11/1989

Global Id: T0603703805
Status: Open - Remediation
Status Date: 02/06/1990

Global Id: T0603703805
Status: Open - Remediation
Status Date: 11/12/1996

Global Id: T0603703805
Status: Completed - Case Closed
Status Date: 12/12/1996

LUST REG 4:
Region: 4

GEORGE VERHOEVEN FEED COMPANY (Continued) **S104159882**

Regional Board:	04	
County:	Los Angeles	
Facility Id:	I-11487	
Status:	Case Closed	
Substance:	Gasoline	
Substance Quantity:	Not reported	
Local Case No:	Not reported	
Case Type:	Groundwater	
Abatement Method Used at the Site:		Not reported
Global ID:	T0603703805	
W Global ID:	Not reported	
Staff:	UNK	
Local Agency:	19000	
Cross Street:	CORBY AVE	
Enforcement Type:	Not reported	
Date Leak Discovered:	1/30/1990	
Date Leak First Reported:		2/26/1990
Date Leak Record Entered:	2/19/1990	
Date Confirmation Began:	Not reported	
Date Leak Stopped:	1/30/1990	
Date Case Last Changed on Database:		1/27/1997
Date the Case was Closed:		12/12/1996
How Leak Discovered:	Tank Closure	
How Leak Stopped:	Not reported	
Cause of Leak:	UNK	
Leak Source:	Tank	
Operator:	VERHOEVEN, ROBERT	
Water System:	Not reported	
Well Name:	Not reported	
Approx. Dist To Production Well (ft):		1054.4890058706593079403386535
Source of Cleanup Funding:		Tank
Preliminary Site Assessment Workplan Submitted:		9/1/1989
Preliminary Site Assessment Began:		12/11/1989
Pollution Characterization Began:		Not reported
Remediation Plan Submitted:		2/6/1990
Remedial Action Underway:		11/12/1996
Post Remedial Action Monitoring Began:		Not reported
Enforcement Action Date:		Not reported
Historical Max MTBE Date:		Not reported
Hist Max MTBE Conc in Groundwater:		Not reported
Hist Max MTBE Conc in Soil:		Not reported
Significant Interim Remedial Action Taken:		Not reported
GW Qualifier:	Not reported	
Soil Qualifier:	Not reported	
Organization:	Not reported	
Owner Contact:	Not reported	
Responsible Party:	GEORGE VERHOEVEN FEED COMPANY	
RP Address:	7000 MERRILL AVE, #5, CHINO CA 91710	
Program:	LUST	
Lat/Long:	33.873172 / -1	
Local Agency Staff:	Not reported	
Beneficial Use:	Not reported	
Priority:	Not reported	
Cleanup Fund Id:	Not reported	
Suspended:	Not reported	
Assigned Name:	Not reported	
Summary:	THIS IS AN USTCF SITE. 10/31/96	

GEORGE VERHOEVEN FEED COMPANY (Continued) **S104159882**

QUARTERLY G/W MONITORING RPT 01/27/97 FINAL
REPORT OF GW REMEDIATION & DESTRUCTION OF GW MONITORING WELLS

CORTESE:

Name:	GEORGE VERHOEVEN FEED COMPANY
Address:	11735 ARTESIA BLVD E
City,State,Zip:	ARTESIA, CA 90701
Region:	CORTESE
Envirostor Id:	Not reported
Global ID:	T0603703805
Site/Facility Type:	LUST CLEANUP SITE
Cleanup Status:	COMPLETED - CASE CLOSED
Status Date:	Not reported
Site Code:	Not reported
Latitude:	Not reported
Longitude:	Not reported
Owner:	Not reported
Enf Type:	Not reported
Swat R:	Not reported
Flag:	active
Order No:	Not reported
Waste Discharge System No:	Not reported
Effective Date:	Not reported
Region 2:	Not reported
WID Id:	Not reported
Solid Waste Id No:	Not reported
Waste Management Uit Name:	Not reported
File Name:	Active Open

ENF:

Name:	J.W.L. TRANSPORTATION
Address:	11735 ARTESIA
City,State,Zip:	ARTESIA, CA 90703
Region:	4
Facility Id:	233303
Agency Name:	JWL Transportation
Place Type:	Facility
Place Subtype:	Not reported
Facility Type:	All other facilities
Agency Type:	Privately-Owned Business
# Of Agencies:	1
Place Latitude:	Not reported
Place Longitude:	Not reported
SIC Code 1:	Not reported
SIC Desc 1:	Not reported
SIC Code 2:	Not reported
SIC Desc 2:	Not reported
SIC Code 3:	Not reported
SIC Desc 3:	Not reported
NAICS Code 1:	Not reported
NAICS Desc 1:	Not reported
NAICS Code 2:	Not reported
NAICS Desc 2:	Not reported
NAICS Code 3:	Not reported
NAICS Desc 3:	Not reported

GEORGE VERHOEVEN FEED COMPANY (Continued) **S104159882**

# Of Places:	1
Source Of Facility:	Reg Meas
Design Flow:	Not reported
Threat To Water Quality:	Not reported
Complexity:	Not reported
Pretreatment:	Not reported
Facility Waste Type:	Not reported
Facility Waste Type 2:	Not reported
Facility Waste Type 3:	Not reported
Facility Waste Type 4:	Not reported
Program:	AGT
Program Category1:	TANKS
Program Category2:	TANKS
# Of Programs:	1
WDID:	4CUPA000204
Reg Measure Id:	167179
Reg Measure Type:	Unregulated
Region:	4
Order #:	Not reported
Npdes# CA#:	Not reported
Major-Minor:	Not reported
Npdes Type:	Not reported
Reclamation:	Not reported
Dredge Fill Fee:	Not reported
301H:	Not reported
Application Fee Amt Received:	Not reported
Status:	Never Active
Status Date:	02/20/2013
Effective Date:	Not reported
Expiration/Review Date:	Not reported
Termination Date:	Not reported
WDR Review - Amend:	Not reported
WDR Review - Revise/Renew:	Not reported
WDR Review - Rescind:	Not reported
WDR Review - No Action Required:	Not reported
WDR Review - Pending:	Not reported
WDR Review - Planned:	Not reported
Status Enrollee:	N
Individual/General:	I
Fee Code:	Not reported
Direction/Voice:	Passive
Enforcement Id(EID):	236505
Region:	4
Order / Resolution Number:	Notice of Noncompliance
Enforcement Action Type:	Staff Enforcement Letter
Effective Date:	04/03/2001
Adoption/Issuance Date:	Not reported
Achieve Date:	Not reported
Termination Date:	04/03/2001
ACL Issuance Date:	Not reported
EPL Issuance Date:	Not reported
Status:	Historical
Title:	Notice of Noncompliance sent 4/3/01for overdue semiannual fee. - 4CUPA000204
Description:	Notice of Noncompliance sent 4/3/01for overdue semiannual fee.
Program:	AGT

GEORGE VERHOEVEN FEED COMPANY (Continued) **S104159882**

Latest Milestone Completion Date:	Not reported
# Of Programs1:	1
Total Assessment Amount:	0
Initial Assessed Amount:	0
Liability $ Amount:	0
Project $ Amount:	0
Liability $ Paid:	0
Project $ Completed:	0
Total $ Paid/Completed Amount:	0

HIST CORTESE:

edr_fname:	GEORGE VERHOEVEN FEED COM
edr_fadd1:	11735 ARTESIA
City,State,Zip:	ARTESIA, CA 90701
Region:	CORTESE
Facility County Code:	19
Reg By:	LTNKA
Reg Id:	I-11487

CERS:

Name:	GEORGE VERHOEVEN FEED COMPANY
Address:	11735 ARTESIA BLVD E
City,State,Zip:	ARTESIA, CA 90701
Site ID:	733796
CERS ID:	T0603703805
CERS Description:	Leaking Underground Storage Tank Cleanup Site

Affiliation:

Affiliation Type Desc:	Regional Board Caseworker
Entity Name:	YUE RONG - LOS ANGELES RWQCB (REGION 4)
Entity Title:	Not reported
Affiliation Address:	320 W. 4TH ST., SUITE 200
Affiliation City:	Los Angeles
Affiliation State:	CA
Affiliation Country:	Not reported
Affiliation Zip:	Not reported
Affiliation Phone:	,

Affiliation Type Desc:	Local Agency Caseworker
Entity Name:	JOHN AWUJO - LOS ANGELES COUNTY
Entity Title:	Not reported
Affiliation Address:	900 S FREMONT AVE
Affiliation City:	ALHAMBRA
Affiliation State:	CA
Affiliation Country:	Not reported
Affiliation Zip:	Not reported
Affiliation Phone:	6264583507,

H61 NNW 1/8-1/4 0.180 mi. 953 ft. | **GEORGE VERHOEVEN FEED CO. INC.** | **HIST UST** | **U001565236**
11735 ARTESIA BLVD | **N/A**
ARTESIA, CA 90701

Site 14 of 14 in cluster H

Relative: Higher

Actual: 61 ft.

HIST UST:

Name:	GEORGE VERHOEVEN FEED CO. INC.
Address:	11735 ARTESIA BLVD
City,State,Zip:	ARTESIA, CA 90701
File Number:	Not reported
URL:	Not reported
Region:	STATE
Facility ID:	00000007603
Facility Type:	Other
Other Type:	FEED MANUFACTURER
Contact Name:	Not reported
Telephone:	2138651391
Owner Name:	GEORGE VERHOEVEN FEED CO., INC
Owner Address:	11735 E. ARTESIA BLVD.
Owner City,St,Zip:	ARTESIA, CA 90701
Total Tanks:	0002
Tank Num:	001
Container Num:	A01
Year Installed:	Not reported
Tank Capacity:	00009943
Tank Used for:	PRODUCT
Type of Fuel:	DIESEL
Container Construction Thickness:	1/4
Leak Detection:	Visual, Stock Inventor
Tank Num:	002
Container Num:	A02
Year Installed:	Not reported
Tank Capacity:	00001994
Tank Used for:	PRODUCT
Type of Fuel:	REGULAR
Container Construction Thickness:	1/4
Leak Detection:	Visual, Stock Inventor

F62 WNW 1/8-1/4 0.203 mi. 1073 ft. | **CERRITOS AUTO BODY INC** | **RCRA-SQG** | **1000363048**
11656 ARTESIA BLVD | **FINDS** | **CAD094441581**
ARTESIA, CA 90701 | **ECHO**
EMI
Site 2 of 4 in cluster F | **LOS ANGELES CO. HMS**
HWTS
HAZNET

Relative: Higher

Actual: 59 ft.

RCRA Listings:

Date Form Received by Agency:	19860822
Handler Name:	Cerritos Auto Collision Inc
Handler Address:	11656 Artesia
Handler City,State,Zip:	ARTESIA, CA 90701
EPA ID:	CAD094441581
Contact Name:	Not reported
Contact Address:	Not reported
Contact City,State,Zip:	Not reported
Contact Telephone:	Not reported
Contact Fax:	Not reported

CERRITOS AUTO BODY INC (Continued) **1000363048**

Contact Email:	Not reported
Contact Title:	Not reported
EPA Region:	09
Land Type:	Other
Federal Waste Generator Description:	Small Quantity Generator
Non-Notifier:	Not reported
Biennial Report Cycle:	Not reported
Accessibility:	Not reported
Active Site Indicator:	Handler Activities
State District Owner:	Ca
State District:	4
Mailing Address:	11656 ARTESIA BLVD
Mailing City,State,Zip:	ARTESIA, CA 90701
Owner Name:	Chris Pappas
Owner Type:	Private
Operator Name:	Not Required
Operator Type:	Private
Short-Term Generator Activity:	No
Importer Activity:	No
Mixed Waste Generator:	No
Transporter Activity:	No
Transfer Facility Activity:	No
Recycler Activity with Storage:	No
Small Quantity On-Site Burner Exemption:	No
Smelting Melting and Refining Furnace Exemption:	No
Underground Injection Control:	No
Off-Site Waste Receipt:	No
Universal Waste Indicator:	No
Universal Waste Destination Facility:	No
Federal Universal Waste:	No
Active Site State-Reg Handler:	---
Federal Facility Indicator:	Not reported
Hazardous Secondary Material Indicator:	N
Sub-Part K Indicator:	Not reported
2018 GPRA Permit Baseline:	Not on the Baseline
2018 GPRA Renewals Baseline:	Not on the Baseline
202 GPRA Corrective Action Baseline:	No
Subject to Corrective Action Universe:	No
Non-TSDFs Where RCRA CA has Been Imposed Universe:	No
Corrective Action Priority Ranking:	No NCAPS ranking
Environmental Control Indicator:	No
Institutional Control Indicator:	No
Human Exposure Controls Indicator:	N/A
Groundwater Controls Indicator:	N/A
Significant Non-Complier Universe:	No
Unaddressed Significant Non-Complier Universe:	No
Addressed Significant Non-Complier Universe:	No
Significant Non-Complier With a Compliance Schedule Universe:	No
Financial Assurance Required:	Not reported
Handler Date of Last Change:	20020627
Recognized Trader-Importer:	No
Recognized Trader-Exporter:	No
Importer of Spent Lead Acid Batteries:	No
Exporter of Spent Lead Acid Batteries:	No
Recycler Activity Without Storage:	No
Manifest Broker:	No
Sub-Part P Indicator:	No

CERRITOS AUTO BODY INC (Continued) **1000363048**

Handler - Owner Operator:

Owner/Operator Indicator:	Operator
Owner/Operator Name: NOT REQUIRED	
Legal Status:	Private
Date Became Current:	Not reported
Date Ended Current:	Not reported
Owner/Operator Address:	NOT REQUIRED
Owner/Operator City,State,Zip:	NOT REQUIRED, ME 99999
Owner/Operator Telephone:	415-555-1212
Owner/Operator Telephone Ext:	Not reported
Owner/Operator Fax:	Not reported
Owner/Operator Email:	Not reported

Owner/Operator Indicator:	Owner
Owner/Operator Name: CHRIS PAPPAS	
Legal Status:	Private
Date Became Current:	Not reported
Date Ended Current:	Not reported
Owner/Operator Address:	NOT REQUIRED
Owner/Operator City,State,Zip:	NOT REQUIRED, ME 99999
Owner/Operator Telephone:	415-555-1212
Owner/Operator Telephone Ext:	Not reported
Owner/Operator Fax:	Not reported
Owner/Operator Email:	Not reported

Historic Generators:

Receive Date:	19860822
Handler Name:	CERRITOS AUTO COLLISION INC
Federal Waste Generator Description:	Small Quantity Generator
State District Owner:	Ca
Large Quantity Handler of Universal Waste:	No
Recognized Trader Importer:	No
Recognized Trader Exporter:	No
Spent Lead Acid Battery Importer:	No
Spent Lead Acid Battery Exporter:	No
Current Record:	Yes
Non Storage Recycler Activity:	Not reported
Electronic Manifest Broker:	Not reported

List of NAICS Codes and Descriptions:

NAICS Code:	811121
NAICS Description:	AUTOMOTIVE BODY, PAINT, AND INTERIOR REPAIR AND MAINTENANCE

Facility Has Received Notices of Violations:

Violations:	No Violations Found

Evaluation Action Summary:

Evaluations:	No Evaluations Found

FINDS:

Registry ID:	110002424760

CERRITOS AUTO BODY INC (Continued) **1000363048**

Click Here for FRS Facility Detail Report:

Environmental Interest/Information System:

The Resource Conservation and Recovery Act Information System (RCRAInfo) is EPA's comprehensive information system in support of the Resource Conservation and Recovery Act (RCRA) of 1976 and the Hazardous and Solid Waste Amendments (HSWA) of 1984. It tracks many types of information about generators, transporters, treaters, storers, and disposers of hazardous waste.
The California Environmental Protection Agency (CalEPA) has recently implemented a new data warehouse system (nSite). This data warehouse combines and merges facility and site information from five different systems managed within CalEPA. The five systems are: California Environmental Reporting System (CERS),EnviroStor, GeoTracker, California Integrated Water Quality System (CIWQS), andToxic Release Inventory (TRI).
California's Hazardous Waste Tracking System Data Mart (HWTS-DATAMART) provides information on hazardous waste shipments for generators, transporters, and treatment, storage, and disposal facilities.

Click this hyperlink while viewing on your computer to access additional FINDS: detail in the EDR Site Report.

ECHO:

Envid:	1000363048
Registry ID:	110002424760
DFR URL:	http://echo.epa.gov/detailed-facility-report?fid=110002424760
Name:	CERRITOS AUTO BODY INC
Address:	11656 ARTESIA BLVD
City,State,Zip:	ARTESIA, CA 90701

EMI:

Name:	CERRITOS AUTO COLLISION INC
Address:	11656 ARTESIA BL
City,State,Zip:	ARTESIA, CA 907010000
Year:	1987
County Code:	19
Air Basin:	SC
Facility ID:	48009
Air District Name:	SC
SIC Code:	7538
Air District Name:	SOUTH COAST AQMD
Community Health Air Pollution Info System:	Not reported
Consolidated Emission Reporting Rule:	Not reported
Total Organic Hydrocarbon Gases Tons/Yr:	4
Reactive Organic Gases Tons/Yr:	3
Carbon Monoxide Emissions Tons/Yr:	0
NOX - Oxides of Nitrogen Tons/Yr:	0
SOX - Oxides of Sulphur Tons/Yr:	0
Particulate Matter Tons/Yr:	0
Part. Matter 10 Micrometers and Smllr Tons/Yr:	0

Name:	CERRITOS AUTO COLLISION INC
Address:	11656 ARTESIA BL
City,State,Zip:	ARTESIA, CA 907010000
Year:	1990
County Code:	19

CERRITOS AUTO BODY INC (Continued) **1000363048**

Air Basin:	SC
Facility ID:	48009
Air District Name:	SC
SIC Code:	7532
Air District Name:	SOUTH COAST AQMD
Community Health Air Pollution Info System:	Not reported
Consolidated Emission Reporting Rule:	Not reported
Total Organic Hydrocarbon Gases Tons/Yr:	1
Reactive Organic Gases Tons/Yr:	1
Carbon Monoxide Emissions Tons/Yr:	0
NOX - Oxides of Nitrogen Tons/Yr:	0
SOX - Oxides of Sulphur Tons/Yr:	0
Particulate Matter Tons/Yr:	0
Part. Matter 10 Micrometers and Smllr Tons/Yr:	0

Name:	CERRITOS AUTO COLLISION INC
Address:	11656 ARTESIA BLVD
City,State,Zip:	ARTESIA, CA 907010000
Year:	1996
County Code:	19
Air Basin:	SC
Facility ID:	48009
Air District Name:	SC
SIC Code:	7532
Air District Name:	SOUTH COAST AQMD
Community Health Air Pollution Info System:	Not reported
Consolidated Emission Reporting Rule:	Not reported
Total Organic Hydrocarbon Gases Tons/Yr:	1
Reactive Organic Gases Tons/Yr:	1
Carbon Monoxide Emissions Tons/Yr:	0
NOX - Oxides of Nitrogen Tons/Yr:	0
SOX - Oxides of Sulphur Tons/Yr:	0
Particulate Matter Tons/Yr:	0
Part. Matter 10 Micrometers and Smllr Tons/Yr:	0

Name:	CERRITOS AUTO BODY
Address:	11656 ARTESIA BLVD
City,State,Zip:	ARTESIA, CA 90701
Year:	2016
County Code:	19
Air Basin:	SC
Facility ID:	141128
Air District Name:	SC
SIC Code:	7532
Air District Name:	SOUTH COAST AQMD
Community Health Air Pollution Info System:	Not reported
Consolidated Emission Reporting Rule:	Not reported
Total Organic Hydrocarbon Gases Tons/Yr:	0.74949672445
Reactive Organic Gases Tons/Yr:	0.72097
Carbon Monoxide Emissions Tons/Yr:	0.00486
NOX - Oxides of Nitrogen Tons/Yr:	0.01802
SOX - Oxides of Sulphur Tons/Yr:	8.32e-005
Particulate Matter Tons/Yr:	0.00617
Part. Matter 10 Micrometers and Smllr Tons/Yr:	0.0059128

LOS ANGELES CO. HMS:
Name: CERRITOS AUTO BODY

CERRITOS AUTO BODY INC (Continued) **1000363048**

Address: 11656 ARTESIA BLVD
City,State,Zip: ARTESIA, CA 907013802
Region: LA
Permit Category: I
Facility Id: 000407-I00409
Facility Type: 01
Facility Status: Closed
Area: 1D
Permit Number: 000007059
Permit Status: Closed

Name: CERRITOS AUTO BODY
Address: 11656 ARTESIA BLVD
City,State,Zip: ARTESIA, CA 907013802
Region: LA
Permit Category: I
Facility Id: 000407-045041
Facility Type: 01
Facility Status: Permit
Area: 1D
Permit Number: 000564148
Permit Status: Permit

HWTS:
Name: CERRITOS AUTO COLLISION INC
Address: 11656 ARTESIA
Address 2: Not reported
City,State,Zip: ARTESIA, CA 90701
EPA ID: CAD094441581
Inactive Date: 06/30/2005
Create Date: 04/10/1987
Last Act Date: Not reported
Mailing Name: Not reported
Mailing Address: 11656 ARTESIA BLVD
Mailing Address 2: Not reported
Mailing City,State,Zip: ARTESIA, CA 907010000
Owner Name: CHRIS PAPPAS
Owner Address: 11656 ARTESIA BLVD
Owner Address 2: Not reported
Owner City,State,Zip: ARTESIA, CA 907013802
Owner Phone: Not reported
Owner Fax: Not reported
Contact Name: CHRIS PAPPAS
Contact Address: 11656 ARTESIA BLVD
Contact Address 2: Not reported
City,State,Zip: ARTESIA, CA 907013802
Contact Phone: Not reported
Contact Fax: Not reported
Facility Status: Inactive
Facility Type: PERMANENT
Category: FEDERAL
Latitude: 33.872963
Longitude: -118.084944

HAZNET:
Name: CERRITOS AUTO COLLISION INC

CERRITOS AUTO BODY INC (Continued) **1000363048**

Address:	11656 ARTESIA
Address 2:	Not reported
City,State,Zip:	ARTESIA, CA 907010000
Contact:	CHRIS PAPPAS
Telephone:	5628604448
Mailing Name:	Not reported
Mailing Address:	11656 ARTESIA BLVD

Year:	2005
Gepaid:	CAD094441581
TSD EPA ID:	CAD008302903
CA Waste Code:	214 - Unspecified solvent mixture
Disposal Method:	R01 - Recycler
Tons:	0.234

Year:	2005
Gepaid:	CAD094441581
TSD EPA ID:	CAD008252405
CA Waste Code:	214 - Unspecified solvent mixture
Disposal Method:	R01 - Recycler
Tons:	0.108

Year:	2004
Gepaid:	CAD094441581
TSD EPA ID:	CAD008302903
CA Waste Code:	214 - Unspecified solvent mixture
Disposal Method:	R01 - Recycler
Tons:	1.3068

Year:	2004
Gepaid:	CAD094441581
TSD EPA ID:	CAD008302963
CA Waste Code:	214 - Unspecified solvent mixture
Disposal Method:	R01 - Recycler
Tons:	0.072

Year:	2003
Gepaid:	CAD094441581
TSD EPA ID:	CAD008302903
CA Waste Code:	214 - Unspecified solvent mixture
Disposal Method:	R01 - Recycler
Tons:	1.7316

Year:	2002
Gepaid:	CAD094441581
TSD EPA ID:	CAD008302903
CA Waste Code:	214 - Unspecified solvent mixture
Disposal Method:	R01 - Recycler
Tons:	1.8108

Year:	2001
Gepaid:	CAD094441581
TSD EPA ID:	CAD008302903
CA Waste Code:	214 - Unspecified solvent mixture
Disposal Method:	R01 - Recycler
Tons:	1.35

CERRITOS AUTO BODY INC (Continued) **1000363048**

Year:	2001
Gepaid:	CAD094441581
TSD EPA ID:	CAD008252405
CA Waste Code:	214 - Unspecified solvent mixture
Disposal Method:	R01 - Recycler
Tons:	0.252

Year:	2000
Gepaid:	CAD094441581
TSD EPA ID:	CAD008302903
CA Waste Code:	461 - Paint sludge
Disposal Method:	R01 - Recycler
Tons:	0.9838

Year:	2000
Gepaid:	CAD094441581
TSD EPA ID:	CAD008252405
CA Waste Code:	214 - Unspecified solvent mixture
Disposal Method:	R01 - Recycler
Tons:	0.1152

Click this hyperlink while viewing on your computer to access
12 additional CA HAZNET: record(s) in the EDR Site Report.

Additional Info:

Year:	2005
Gen EPA ID:	CAD094441581
Shipment Date:	20050812
Creation Date:	10/28/2005 18:30:54
Receipt Date:	20050812
Manifest ID:	24102034
Trans EPA ID:	CAD008252405
Trans Name:	PACIFIC COAST LACQUER
Trans 2 EPA ID:	Not reported
Trans 2 Name:	Not reported
TSDF EPA ID:	CAD008252405
Trans Name:	PACIFIC RESOURCE RECOVERY
TSDF Alt EPA ID:	CAD008252405
TSDF Alt Name:	Not reported
Waste Code Description:	214 - Unspecified solvent mixture
RCRA Code:	D001
Meth Code:	R01 - Recycler
Quantity Tons:	0.108
Waste Quantity:	30
Quantity Unit:	G
Additional Code 1:	Not reported
Additional Code 2:	Not reported
Additional Code 3:	Not reported
Additional Code 4:	Not reported
Additional Code 5:	Not reported
Shipment Date:	20050615
Creation Date:	8/17/2005 18:33:44
Receipt Date:	20050617
Manifest ID:	23762480

CERRITOS AUTO BODY INC (Continued) **1000363048**

Trans EPA ID:	CAD982440364
Trans Name:	PFR ENVIRONMENTAL INC
Trans 2 EPA ID:	Not reported
Trans 2 Name:	Not reported
TSDF EPA ID:	CAD008302903
Trans Name:	ONYX ENVIRONMENTAL SERVICES LLC
TSDF Alt EPA ID:	CAD008302903
TSDF Alt Name:	Not reported
Waste Code Description:	214 - Unspecified solvent mixture
RCRA Code:	D001
Meth Code:	R01 - Recycler
Quantity Tons:	0.108
Waste Quantity:	30
Quantity Unit:	G
Additional Code 1:	Not reported
Additional Code 2:	Not reported
Additional Code 3:	Not reported
Additional Code 4:	Not reported
Additional Code 5:	Not reported

Shipment Date:	20050321
Creation Date:	5/29/2005 18:31:56
Receipt Date:	20050325
Manifest ID:	24153217
Trans EPA ID:	CAD982440364
Trans Name:	PFR ENVIRONMENTAL INC
Trans 2 EPA ID:	Not reported
Trans 2 Name:	Not reported
TSDF EPA ID:	CAD008302903
Trans Name:	ONYX ENVIRONMENTAL SERVICES LLC
TSDF Alt EPA ID:	CAD008302903
TSDF Alt Name:	Not reported
Waste Code Description:	214 - Unspecified solvent mixture
RCRA Code:	D001
Meth Code:	R01 - Recycler
Quantity Tons:	0.0612
Waste Quantity:	17
Quantity Unit:	G
Additional Code 1:	Not reported
Additional Code 2:	Not reported
Additional Code 3:	Not reported
Additional Code 4:	Not reported
Additional Code 5:	Not reported

Shipment Date:	20050207
Creation Date:	6/3/2005 18:31:06
Receipt Date:	20050207
Manifest ID:	24152606
Trans EPA ID:	CAD982440364
Trans Name:	PFR ENVIRONMENTAL INC
Trans 2 EPA ID:	Not reported
Trans 2 Name:	Not reported
TSDF EPA ID:	CAD008302903
Trans Name:	ONYX ENVIRONMENTAL SERVICES LLC
TSDF Alt EPA ID:	CAD008302903
TSDF Alt Name:	Not reported
Waste Code Description:	214 - Unspecified solvent mixture

CERRITOS AUTO BODY INC (Continued) **1000363048**

RCRA Code:	D001
Meth Code:	R01 - Recycler
Quantity Tons:	0.0648
Waste Quantity:	18
Quantity Unit:	G
Additional Code 1:	Not reported
Additional Code 2:	Not reported
Additional Code 3:	Not reported
Additional Code 4:	Not reported
Additional Code 5:	Not reported

Additional Info:

Year:	2004
Gen EPA ID:	CAD094441581
Shipment Date:	20041206
Creation Date:	2/17/2005 18:31:05
Receipt Date:	20041206
Manifest ID:	22762641
Trans EPA ID:	CAD982440364
Trans Name:	PFR ENVIRONMENTAL INC
Trans 2 EPA ID:	Not reported
Trans 2 Name:	Not reported
TSDF EPA ID:	CAD008302903
Trans Name:	ONYX ENVIRONMENTAL SERVICES LLC
TSDF Alt EPA ID:	CAD008302903
TSDF Alt Name:	Not reported
Waste Code Description:	214 - Unspecified solvent mixture
RCRA Code:	D001
Meth Code:	R01 - Recycler
Quantity Tons:	0.0648
Waste Quantity:	18
Quantity Unit:	G
Additional Code 1:	Not reported
Additional Code 2:	Not reported
Additional Code 3:	Not reported
Additional Code 4:	Not reported
Additional Code 5:	Not reported
Shipment Date:	20041011
Creation Date:	12/21/2004 18:30:50
Receipt Date:	20041012
Manifest ID:	23762266
Trans EPA ID:	CAD982440364
Trans Name:	PFR ENVIRONMENTAL INC
Trans 2 EPA ID:	Not reported
Trans 2 Name:	Not reported
TSDF EPA ID:	CAD008302903
Trans Name:	ONYX ENVIRONMENTAL SERVICES LLC
TSDF Alt EPA ID:	CAD008302963
TSDF Alt Name:	Not reported
Waste Code Description:	214 - Unspecified solvent mixture
RCRA Code:	D001
Meth Code:	R01 - Recycler
Quantity Tons:	0.072
Waste Quantity:	20
Quantity Unit:	G

CERRITOS AUTO BODY INC (Continued) **1000363048**

Additional Code 1:	Not reported
Additional Code 2:	Not reported
Additional Code 3:	Not reported
Additional Code 4:	Not reported
Additional Code 5:	Not reported
Shipment Date:	20040830
Creation Date:	1/6/2005 18:30:52
Receipt Date:	20040902
Manifest ID:	23762103
Trans EPA ID:	CAD982440364
Trans Name:	PFR ENVIRONMENTAL INC
Trans 2 EPA ID:	Not reported
Trans 2 Name:	Not reported
TSDF EPA ID:	CAD008302903
Trans Name:	ONYX ENVIRONMENTAL SERVICES LLC
TSDF Alt EPA ID:	CAD008302903
TSDF Alt Name:	Not reported
Waste Code Description:	214 - Unspecified solvent mixture
RCRA Code:	D001
Meth Code:	R01 - Recycler
Quantity Tons:	0.108
Waste Quantity:	30
Quantity Unit:	G
Additional Code 1:	Not reported
Additional Code 2:	Not reported
Additional Code 3:	Not reported
Additional Code 4:	Not reported
Additional Code 5:	Not reported
Shipment Date:	20040802
Creation Date:	1/6/2005 9:07:07
Receipt Date:	20040805
Manifest ID:	23762009
Trans EPA ID:	CAD982440364
Trans Name:	PFR ENVIRONMENTAL INC
Trans 2 EPA ID:	Not reported
Trans 2 Name:	Not reported
TSDF EPA ID:	CAD008302903
Trans Name:	ONYX ENVIRONMENTAL SERVICES LLC
TSDF Alt EPA ID:	CAD008302903
TSDF Alt Name:	Not reported
Waste Code Description:	214 - Unspecified solvent mixture
RCRA Code:	D001
Meth Code:	R01 - Recycler
Quantity Tons:	0.0828
Waste Quantity:	23
Quantity Unit:	G
Additional Code 1:	Not reported
Additional Code 2:	Not reported
Additional Code 3:	Not reported
Additional Code 4:	Not reported
Additional Code 5:	Not reported
Shipment Date:	20040714
Creation Date:	11/1/2004 9:00:46
Receipt Date:	20040714

CERRITOS AUTO BODY INC (Continued) **1000363048**

Manifest ID:	23761916
Trans EPA ID:	CAD982440364
Trans Name:	PFR ENVIRONMENTAL INC
Trans 2 EPA ID:	Not reported
Trans 2 Name:	Not reported
TSDF EPA ID:	CAD008302903
Trans Name:	ONYX ENVIRONMENTAL SERVICES LLC
TSDF Alt EPA ID:	CAD008302903
TSDF Alt Name:	Not reported
Waste Code Description:	214 - Unspecified solvent mixture
RCRA Code:	D001
Meth Code:	R01 - Recycler
Quantity Tons:	0.108
Waste Quantity:	30
Quantity Unit:	G
Additional Code 1:	Not reported
Additional Code 2:	Not reported
Additional Code 3:	Not reported
Additional Code 4:	Not reported
Additional Code 5:	Not reported

Shipment Date:	20040621
Creation Date:	10/15/2004 15:16:06
Receipt Date:	20040621
Manifest ID:	23761764
Trans EPA ID:	CAD982440364
Trans Name:	PFR ENVIRONMENTAL INC
Trans 2 EPA ID:	Not reported
Trans 2 Name:	Not reported
TSDF EPA ID:	CAD008302903
Trans Name:	ONYX ENVIRONMENTAL SERVICES LLC
TSDF Alt EPA ID:	CAD008302903
TSDF Alt Name:	Not reported
Waste Code Description:	214 - Unspecified solvent mixture
RCRA Code:	D001
Meth Code:	R01 - Recycler
Quantity Tons:	0.108
Waste Quantity:	30
Quantity Unit:	G
Additional Code 1:	Not reported
Additional Code 2:	Not reported
Additional Code 3:	Not reported
Additional Code 4:	Not reported
Additional Code 5:	Not reported

Shipment Date:	20040527
Creation Date:	10/15/2004 10:47:43
Receipt Date:	20040527
Manifest ID:	23761704
Trans EPA ID:	CAD982440364
Trans Name:	PFR ENVIRONMENTAL INC
Trans 2 EPA ID:	Not reported
Trans 2 Name:	Not reported
TSDF EPA ID:	CAD008302903
Trans Name:	ONYX ENVIRONMENTAL SERVICES LLC
TSDF Alt EPA ID:	CAD008302903
TSDF Alt Name:	Not reported

CERRITOS AUTO BODY INC (Continued) **1000363048**

Waste Code Description:	214 - Unspecified solvent mixture
RCRA Code:	D001
Meth Code:	R01 - Recycler
Quantity Tons:	0.0972
Waste Quantity:	27
Quantity Unit:	G
Additional Code 1:	Not reported
Additional Code 2:	Not reported
Additional Code 3:	Not reported
Additional Code 4:	Not reported
Additional Code 5:	Not reported
Shipment Date:	20040510
Creation Date:	10/15/2004 8:41:08
Receipt Date:	20040512
Manifest ID:	23761636
Trans EPA ID:	CAD982440364
Trans Name:	PFR ENVIRONMENTAL INC
Trans 2 EPA ID:	Not reported
Trans 2 Name:	Not reported
TSDF EPA ID:	CAD008302903
Trans Name:	ONYX ENVIRONMENTAL SERVICES LLC
TSDF Alt EPA ID:	CAD008302903
TSDF Alt Name:	Not reported
Waste Code Description:	214 - Unspecified solvent mixture
RCRA Code:	D001
Meth Code:	R01 - Recycler
Quantity Tons:	0.09
Waste Quantity:	25
Quantity Unit:	G
Additional Code 1:	Not reported
Additional Code 2:	Not reported
Additional Code 3:	Not reported
Additional Code 4:	Not reported
Additional Code 5:	Not reported
Shipment Date:	20040419
Creation Date:	10/14/2004 7:35:58
Receipt Date:	20040419
Manifest ID:	22767042
Trans EPA ID:	CAD982440364
Trans Name:	PFR ENVIRONMENTAL INC
Trans 2 EPA ID:	Not reported
Trans 2 Name:	Not reported
TSDF EPA ID:	CAD008302903
Trans Name:	ONYX ENVIRONMENTAL SERVICES LLC
TSDF Alt EPA ID:	CAD008302903
TSDF Alt Name:	Not reported
Waste Code Description:	214 - Unspecified solvent mixture
RCRA Code:	D001
Meth Code:	R01 - Recycler
Quantity Tons:	0.144
Waste Quantity:	40
Quantity Unit:	G
Additional Code 1:	Not reported
Additional Code 2:	Not reported
Additional Code 3:	Not reported

CERRITOS AUTO BODY INC (Continued) **1000363048**

Additional Code 4:	Not reported
Additional Code 5:	Not reported
Shipment Date:	20040317
Creation Date:	8/23/2004 8:25:08
Receipt Date:	20040319
Manifest ID:	22766973
Trans EPA ID:	CAD982440364
Trans Name:	PFR ENVIRONMENTAL INC
Trans 2 EPA ID:	Not reported
Trans 2 Name:	Not reported
TSDF EPA ID:	CAD008302903
Trans Name:	ONYX ENVIRONMENTAL SERVICES LLC
TSDF Alt EPA ID:	CAD008302903
TSDF Alt Name:	Not reported
Waste Code Description:	214 - Unspecified solvent mixture
RCRA Code:	D001
Meth Code:	R01 - Recycler
Quantity Tons:	0.198
Waste Quantity:	55
Quantity Unit:	G
Additional Code 1:	Not reported
Additional Code 2:	Not reported
Additional Code 3:	Not reported
Additional Code 4:	Not reported
Additional Code 5:	Not reported

Additional Info:

Year:	2003
Gen EPA ID:	CAD094441581
Shipment Date:	20031222
Creation Date:	7/30/2004 18:31:14
Receipt Date:	20031230
Manifest ID:	22762524
Trans EPA ID:	CAD982440364
Trans Name:	PFR ENVIRONMENTAL INC
Trans 2 EPA ID:	Not reported
Trans 2 Name:	Not reported
TSDF EPA ID:	CAD008302903
Trans Name:	ONYX ENVIRONMENTAL SERVICES LLC
TSDF Alt EPA ID:	CAD008302903
TSDF Alt Name:	Not reported
Waste Code Description:	214 - Unspecified solvent mixture
RCRA Code:	D001
Meth Code:	R01 - Recycler
Quantity Tons:	0.09
Waste Quantity:	25
Quantity Unit:	G
Additional Code 1:	Not reported
Additional Code 2:	Not reported
Additional Code 3:	Not reported
Additional Code 4:	Not reported
Additional Code 5:	Not reported
Shipment Date:	20031124
Creation Date:	8/5/2004 10:14:17

CERRITOS AUTO BODY INC (Continued) **1000363048**

Receipt Date:	20031201
Manifest ID:	22762470
Trans EPA ID:	CAD982440364
Trans Name:	PFR ENVIRONMENTAL INC
Trans 2 EPA ID:	Not reported
Trans 2 Name:	Not reported
TSDF EPA ID:	CAD008302903
Trans Name:	ONYX ENVIRONMENTAL SERVICES LLC
TSDF Alt EPA ID:	CAD008302903
TSDF Alt Name:	Not reported
Waste Code Description:	214 - Unspecified solvent mixture
RCRA Code:	D001
Meth Code:	R01 - Recycler
Quantity Tons:	0.072
Waste Quantity:	20
Quantity Unit:	G
Additional Code 1:	Not reported
Additional Code 2:	Not reported
Additional Code 3:	Not reported
Additional Code 4:	Not reported
Additional Code 5:	Not reported

Shipment Date:	20031110
Creation Date:	8/20/2004 8:27:39
Receipt Date:	20031114
Manifest ID:	22768376
Trans EPA ID:	CAD982440364
Trans Name:	PFR ENVIRONMENTAL INC
Trans 2 EPA ID:	Not reported
Trans 2 Name:	Not reported
TSDF EPA ID:	CAD008302903
Trans Name:	ONYX ENVIRONMENTAL SERVICES LLC
TSDF Alt EPA ID:	CAD008302903
TSDF Alt Name:	Not reported
Waste Code Description:	214 - Unspecified solvent mixture
RCRA Code:	D001
Meth Code:	R01 - Recycler
Quantity Tons:	0.072
Waste Quantity:	20
Quantity Unit:	G
Additional Code 1:	Not reported
Additional Code 2:	Not reported
Additional Code 3:	Not reported
Additional Code 4:	Not reported
Additional Code 5:	Not reported

Shipment Date:	20031027
Creation Date:	8/3/2004 15:03:33
Receipt Date:	20031031
Manifest ID:	22768231
Trans EPA ID:	CAD982440364
Trans Name:	PFR ENVIRONMENTAL INC
Trans 2 EPA ID:	Not reported
Trans 2 Name:	Not reported
TSDF EPA ID:	CAD008302903
Trans Name:	ONYX ENVIRONMENTAL SERVICES LLC
TSDF Alt EPA ID:	CAD008302903

CERRITOS AUTO BODY INC (Continued) **1000363048**

TSDF Alt Name:	Not reported
Waste Code Description:	214 - Unspecified solvent mixture
RCRA Code:	D001
Meth Code:	R01 - Recycler
Quantity Tons:	0.126
Waste Quantity:	35
Quantity Unit:	G
Additional Code 1:	Not reported
Additional Code 2:	Not reported
Additional Code 3:	Not reported
Additional Code 4:	Not reported
Additional Code 5:	Not reported
Shipment Date:	20030929
Creation Date:	8/3/2004 7:33:04
Receipt Date:	20031003
Manifest ID:	22768174
Trans EPA ID:	CAD982440364
Trans Name:	PFR ENVIRONMENTAL INC
Trans 2 EPA ID:	Not reported
Trans 2 Name:	Not reported
TSDF EPA ID:	CAD008302903
Trans Name:	ONYX ENVIRONMENTAL SERVICES LLC
TSDF Alt EPA ID:	CAD008302903
TSDF Alt Name:	Not reported
Waste Code Description:	214 - Unspecified solvent mixture
RCRA Code:	D001
Meth Code:	R01 - Recycler
Quantity Tons:	0.09
Waste Quantity:	25
Quantity Unit:	G
Additional Code 1:	Not reported
Additional Code 2:	Not reported
Additional Code 3:	Not reported
Additional Code 4:	Not reported
Additional Code 5:	Not reported
Shipment Date:	20030915
Creation Date:	7/29/2004 7:46:19
Receipt Date:	20030915
Manifest ID:	22768092
Trans EPA ID:	CAD982440364
Trans Name:	Not reported
Trans 2 EPA ID:	Not reported
Trans 2 Name:	Not reported
TSDF EPA ID:	CAD008302903
Trans Name:	Not reported
TSDF Alt EPA ID:	CAD008302903
TSDF Alt Name:	Not reported
Waste Code Description:	214 - Unspecified solvent mixture
RCRA Code:	D001
Meth Code:	R01 - Recycler
Quantity Tons:	0.072
Waste Quantity:	20
Quantity Unit:	G
Additional Code 1:	Not reported
Additional Code 2:	Not reported

CERRITOS AUTO BODY INC (Continued) **1000363048**

Additional Code 3:	Not reported
Additional Code 4:	Not reported
Additional Code 5:	Not reported
Shipment Date:	20030903
Creation Date:	7/29/2004 7:46:19
Receipt Date:	20030909
Manifest ID:	22768032
Trans EPA ID:	CAD982440364
Trans Name:	Not reported
Trans 2 EPA ID:	Not reported
Trans 2 Name:	Not reported
TSDF EPA ID:	CAD008302903
Trans Name:	Not reported
TSDF Alt EPA ID:	CAD008302903
TSDF Alt Name:	Not reported
Waste Code Description:	214 - Unspecified solvent mixture
RCRA Code:	D001
Meth Code:	R01 - Recycler
Quantity Tons:	0.072
Waste Quantity:	20
Quantity Unit:	G
Additional Code 1:	Not reported
Additional Code 2:	Not reported
Additional Code 3:	Not reported
Additional Code 4:	Not reported
Additional Code 5:	Not reported
Shipment Date:	20030825
Creation Date:	7/28/2004 10:48:03
Receipt Date:	20030826
Manifest ID:	22417559
Trans EPA ID:	CAD982440364
Trans Name:	Not reported
Trans 2 EPA ID:	Not reported
Trans 2 Name:	Not reported
TSDF EPA ID:	CAD008302903
Trans Name:	Not reported
TSDF Alt EPA ID:	CAD008302903
TSDF Alt Name:	Not reported
Waste Code Description:	214 - Unspecified solvent mixture
RCRA Code:	D001
Meth Code:	R01 - Recycler
Quantity Tons:	0.09
Waste Quantity:	25
Quantity Unit:	G
Additional Code 1:	Not reported
Additional Code 2:	Not reported
Additional Code 3:	Not reported
Additional Code 4:	Not reported
Additional Code 5:	Not reported
Shipment Date:	20030811
Creation Date:	7/26/2004 18:31:36
Receipt Date:	20030812
Manifest ID:	22417482
Trans EPA ID:	CAD982440364

CERRITOS AUTO BODY INC (Continued) **1000363048**

Trans Name:	Not reported
Trans 2 EPA ID:	Not reported
Trans 2 Name:	Not reported
TSDF EPA ID:	CAD008302903
Trans Name:	Not reported
TSDF Alt EPA ID:	CAD008302903
TSDF Alt Name:	Not reported
Waste Code Description:	214 - Unspecified solvent mixture
RCRA Code:	D001
Meth Code:	R01 - Recycler
Quantity Tons:	0.09
Waste Quantity:	25
Quantity Unit:	G
Additional Code 1:	Not reported
Additional Code 2:	Not reported
Additional Code 3:	Not reported
Additional Code 4:	Not reported
Additional Code 5:	Not reported

Shipment Date:	20030728
Creation Date:	7/23/2004 13:22:40
Receipt Date:	20030730
Manifest ID:	22417417
Trans EPA ID:	CAD982440364
Trans Name:	Not reported
Trans 2 EPA ID:	Not reported
Trans 2 Name:	Not reported
TSDF EPA ID:	CAD008302903
Trans Name:	Not reported
TSDF Alt EPA ID:	CAD008302903
TSDF Alt Name:	Not reported
Waste Code Description:	214 - Unspecified solvent mixture
RCRA Code:	D001
Meth Code:	R01 - Recycler
Quantity Tons:	0.09
Waste Quantity:	25
Quantity Unit:	G
Additional Code 1:	Not reported
Additional Code 2:	Not reported
Additional Code 3:	Not reported
Additional Code 4:	Not reported
Additional Code 5:	Not reported

Additional Info:

Year:	2002
Gen EPA ID:	CAD094441581

Shipment Date:	20021230
Creation Date:	4/1/2003 18:31:07
Receipt Date:	20030102
Manifest ID:	22132665
Trans EPA ID:	CAD982440364
Trans Name:	Not reported
Trans 2 EPA ID:	Not reported
Trans 2 Name:	Not reported
TSDF EPA ID:	CAD008302903
Trans Name:	Not reported

CERRITOS AUTO BODY INC (Continued) **1000363048**

TSDF Alt EPA ID:	Not reported
TSDF Alt Name:	Not reported
Waste Code Description:	214 - Unspecified solvent mixture
RCRA Code:	D001
Meth Code:	R01 - Recycler
Quantity Tons:	0.1368
Waste Quantity:	38
Quantity Unit:	G
Additional Code 1:	Not reported
Additional Code 2:	Not reported
Additional Code 3:	Not reported
Additional Code 4:	Not reported
Additional Code 5:	Not reported
Shipment Date:	20021202
Creation Date:	2/25/2003 18:31:38
Receipt Date:	20021202
Manifest ID:	22132458
Trans EPA ID:	CAD982440364
Trans Name:	Not reported
Trans 2 EPA ID:	Not reported
Trans 2 Name:	Not reported
TSDF EPA ID:	CAD008302903
Trans Name:	Not reported
TSDF Alt EPA ID:	Not reported
TSDF Alt Name:	Not reported
Waste Code Description:	214 - Unspecified solvent mixture
RCRA Code:	D001
Meth Code:	R01 - Recycler
Quantity Tons:	0.144
Waste Quantity:	40
Quantity Unit:	G
Additional Code 1:	Not reported
Additional Code 2:	Not reported
Additional Code 3:	Not reported
Additional Code 4:	Not reported
Additional Code 5:	Not reported
Shipment Date:	20021031
Creation Date:	2/10/2003 18:31:16
Receipt Date:	20021106
Manifest ID:	21979300
Trans EPA ID:	CAD982440364
Trans Name:	Not reported
Trans 2 EPA ID:	Not reported
Trans 2 Name:	Not reported
TSDF EPA ID:	CAD008302903
Trans Name:	Not reported
TSDF Alt EPA ID:	Not reported
TSDF Alt Name:	Not reported
Waste Code Description:	214 - Unspecified solvent mixture
RCRA Code:	D001
Meth Code:	R01 - Recycler
Quantity Tons:	0.162
Waste Quantity:	45
Quantity Unit:	G
Additional Code 1:	Not reported

CERRITOS AUTO BODY INC (Continued) **1000363048**

Additional Code 2:	Not reported
Additional Code 3:	Not reported
Additional Code 4:	Not reported
Additional Code 5:	Not reported
Shipment Date:	20020923
Creation Date:	1/27/2003 18:33:26
Receipt Date:	20020925
Manifest ID:	21988381
Trans EPA ID:	CAD982440364
Trans Name:	Not reported
Trans 2 EPA ID:	Not reported
Trans 2 Name:	Not reported
TSDF EPA ID:	CAD008302903
Trans Name:	Not reported
TSDF Alt EPA ID:	Not reported
TSDF Alt Name:	Not reported
Waste Code Description:	214 - Unspecified solvent mixture
RCRA Code:	D001
Meth Code:	R01 - Recycler
Quantity Tons:	0.108
Waste Quantity:	30
Quantity Unit:	G
Additional Code 1:	Not reported
Additional Code 2:	Not reported
Additional Code 3:	Not reported
Additional Code 4:	Not reported
Additional Code 5:	Not reported
Shipment Date:	20020826
Creation Date:	3/14/2003 18:31:30
Receipt Date:	20020828
Manifest ID:	21988271
Trans EPA ID:	CAD982440364
Trans Name:	Not reported
Trans 2 EPA ID:	Not reported
Trans 2 Name:	Not reported
TSDF EPA ID:	CAD008302903
Trans Name:	Not reported
TSDF Alt EPA ID:	Not reported
TSDF Alt Name:	Not reported
Waste Code Description:	214 - Unspecified solvent mixture
RCRA Code:	D001
Meth Code:	R01 - Recycler
Quantity Tons:	0.1656
Waste Quantity:	46
Quantity Unit:	G
Additional Code 1:	Not reported
Additional Code 2:	Not reported
Additional Code 3:	Not reported
Additional Code 4:	Not reported
Additional Code 5:	Not reported
Shipment Date:	20020729
Creation Date:	1/21/2003 18:30:55
Receipt Date:	20020731
Manifest ID:	21988104

CERRITOS AUTO BODY INC (Continued) **1000363048**

Trans EPA ID:	CAD982440364
Trans Name:	Not reported
Trans 2 EPA ID:	Not reported
Trans 2 Name:	Not reported
TSDF EPA ID:	CAD008302903
Trans Name:	Not reported
TSDF Alt EPA ID:	Not reported
TSDF Alt Name:	Not reported
Waste Code Description:	214 - Unspecified solvent mixture
RCRA Code:	D001
Meth Code:	R01 - Recycler
Quantity Tons:	0.1692
Waste Quantity:	47
Quantity Unit:	G
Additional Code 1:	Not reported
Additional Code 2:	Not reported
Additional Code 3:	Not reported
Additional Code 4:	Not reported
Additional Code 5:	Not reported

Shipment Date:	20020612
Creation Date:	7/19/2002 15:57:28
Receipt Date:	20020612
Manifest ID:	21617598
Trans EPA ID:	CAD982440364
Trans Name:	Not reported
Trans 2 EPA ID:	Not reported
Trans 2 Name:	Not reported
TSDF EPA ID:	CAD008302903
Trans Name:	Not reported
TSDF Alt EPA ID:	Not reported
TSDF Alt Name:	Not reported
Waste Code Description:	214 - Unspecified solvent mixture
RCRA Code:	D001
Meth Code:	R01 - Recycler
Quantity Tons:	0.1512
Waste Quantity:	42
Quantity Unit:	G
Additional Code 1:	Not reported
Additional Code 2:	Not reported
Additional Code 3:	Not reported
Additional Code 4:	Not reported
Additional Code 5:	Not reported

Shipment Date:	20020520
Creation Date:	7/17/2002 18:35:51
Receipt Date:	20020522
Manifest ID:	21617484
Trans EPA ID:	CAD982440364
Trans Name:	Not reported
Trans 2 EPA ID:	Not reported
Trans 2 Name:	Not reported
TSDF EPA ID:	CAD008302903
Trans Name:	Not reported
TSDF Alt EPA ID:	Not reported
TSDF Alt Name:	Not reported
Waste Code Description:	214 - Unspecified solvent mixture

CERRITOS AUTO BODY INC (Continued) **1000363048**

RCRA Code:	D001
Meth Code:	R01 - Recycler
Quantity Tons:	0.162
Waste Quantity:	45
Quantity Unit:	G
Additional Code 1:	Not reported
Additional Code 2:	Not reported
Additional Code 3:	Not reported
Additional Code 4:	Not reported
Additional Code 5:	Not reported
Shipment Date:	20020422
Creation Date:	7/29/2002 18:39:34
Receipt Date:	20020423
Manifest ID:	21282787
Trans EPA ID:	CAD982440364
Trans Name:	Not reported
Trans 2 EPA ID:	Not reported
Trans 2 Name:	Not reported
TSDF EPA ID:	CAD008302903
Trans Name:	Not reported
TSDF Alt EPA ID:	Not reported
TSDF Alt Name:	Not reported
Waste Code Description:	214 - Unspecified solvent mixture
RCRA Code:	D001
Meth Code:	R01 - Recycler
Quantity Tons:	0.144
Waste Quantity:	40
Quantity Unit:	G
Additional Code 1:	Not reported
Additional Code 2:	Not reported
Additional Code 3:	Not reported
Additional Code 4:	Not reported
Additional Code 5:	Not reported
Shipment Date:	20020325
Creation Date:	7/29/2002 18:35:10
Receipt Date:	20020327
Manifest ID:	21278790
Trans EPA ID:	CAD982440364
Trans Name:	Not reported
Trans 2 EPA ID:	Not reported
Trans 2 Name:	Not reported
TSDF EPA ID:	CAD008302903
Trans Name:	Not reported
TSDF Alt EPA ID:	Not reported
TSDF Alt Name:	Not reported
Waste Code Description:	214 - Unspecified solvent mixture
RCRA Code:	D001
Meth Code:	R01 - Recycler
Quantity Tons:	0.1512
Waste Quantity:	42
Quantity Unit:	G
Additional Code 1:	Not reported
Additional Code 2:	Not reported
Additional Code 3:	Not reported
Additional Code 4:	Not reported

CERRITOS AUTO BODY INC (Continued) **1000363048**

Additional Code 5: Not reported

Additional Info:

Year:	2001
Gen EPA ID:	CAD094441581
Shipment Date:	20011217
Creation Date:	2/13/2002 0:00:00
Receipt Date:	20011218
Manifest ID:	20756784
Trans EPA ID:	CAD982440364
Trans Name:	Not reported
Trans 2 EPA ID:	Not reported
Trans 2 Name:	Not reported
TSDF EPA ID:	CAD008302903
Trans Name:	Not reported
TSDF Alt EPA ID:	CAD008302903
TSDF Alt Name:	Not reported
Waste Code Description:	214 - Unspecified solvent mixture
RCRA Code:	D001
Meth Code:	R01 - Recycler
Quantity Tons:	0.108
Waste Quantity:	30
Quantity Unit:	G
Additional Code 1:	Not reported
Additional Code 2:	Not reported
Additional Code 3:	Not reported
Additional Code 4:	Not reported
Additional Code 5:	Not reported
Shipment Date:	20011119
Creation Date:	1/16/2002 0:00:00
Receipt Date:	20011120
Manifest ID:	21142305
Trans EPA ID:	CAD982440364
Trans Name:	Not reported
Trans 2 EPA ID:	Not reported
Trans 2 Name:	Not reported
TSDF EPA ID:	CAD008302903
Trans Name:	Not reported
TSDF Alt EPA ID:	Not reported
TSDF Alt Name:	Not reported
Waste Code Description:	214 - Unspecified solvent mixture
RCRA Code:	D001
Meth Code:	R01 - Recycler
Quantity Tons:	0.1332
Waste Quantity:	37
Quantity Unit:	G
Additional Code 1:	Not reported
Additional Code 2:	Not reported
Additional Code 3:	Not reported
Additional Code 4:	Not reported
Additional Code 5:	Not reported
Shipment Date:	20011022
Creation Date:	1/16/2002 0:00:00
Receipt Date:	20011023

CERRITOS AUTO BODY INC (Continued) **1000363048**

Manifest ID:	20756488
Trans EPA ID:	CAD982440364
Trans Name:	Not reported
Trans 2 EPA ID:	Not reported
Trans 2 Name:	Not reported
TSDF EPA ID:	CAD008302903
Trans Name:	Not reported
TSDF Alt EPA ID:	CAD008302903
TSDF Alt Name:	Not reported
Waste Code Description:	214 - Unspecified solvent mixture
RCRA Code:	D001
Meth Code:	R01 - Recycler
Quantity Tons:	0.162
Waste Quantity:	45
Quantity Unit:	G
Additional Code 1:	Not reported
Additional Code 2:	Not reported
Additional Code 3:	Not reported
Additional Code 4:	Not reported
Additional Code 5:	Not reported

Shipment Date:	20010910
Creation Date:	10/23/2001 0:00:00
Receipt Date:	20010911
Manifest ID:	21142087
Trans EPA ID:	CAD982440364
Trans Name:	Not reported
Trans 2 EPA ID:	Not reported
Trans 2 Name:	Not reported
TSDF EPA ID:	CAD008302903
Trans Name:	Not reported
TSDF Alt EPA ID:	Not reported
TSDF Alt Name:	Not reported
Waste Code Description:	214 - Unspecified solvent mixture
RCRA Code:	D001
Meth Code:	R01 - Recycler
Quantity Tons:	0.1332
Waste Quantity:	37
Quantity Unit:	G
Additional Code 1:	Not reported
Additional Code 2:	Not reported
Additional Code 3:	Not reported
Additional Code 4:	Not reported
Additional Code 5:	Not reported

Shipment Date:	20010813
Creation Date:	10/1/2001 0:00:00
Receipt Date:	20010813
Manifest ID:	21041068
Trans EPA ID:	CAD982440364
Trans Name:	Not reported
Trans 2 EPA ID:	Not reported
Trans 2 Name:	Not reported
TSDF EPA ID:	CAD008302903
Trans Name:	Not reported
TSDF Alt EPA ID:	CAD008302903
TSDF Alt Name:	Not reported

CERRITOS AUTO BODY INC (Continued) **1000363048**

Waste Code Description:	214 - Unspecified solvent mixture
RCRA Code:	D001
Meth Code:	R01 - Recycler
Quantity Tons:	0.09
Waste Quantity:	25
Quantity Unit:	G
Additional Code 1:	Not reported
Additional Code 2:	Not reported
Additional Code 3:	Not reported
Additional Code 4:	Not reported
Additional Code 5:	Not reported
Shipment Date:	20010730
Creation Date:	10/1/2001 0:00:00
Receipt Date:	20010730
Manifest ID:	21040999
Trans EPA ID:	CAD982440364
Trans Name:	Not reported
Trans 2 EPA ID:	Not reported
Trans 2 Name:	Not reported
TSDF EPA ID:	CAD008302903
Trans Name:	Not reported
TSDF Alt EPA ID:	CAD008302903
TSDF Alt Name:	Not reported
Waste Code Description:	214 - Unspecified solvent mixture
RCRA Code:	D001
Meth Code:	R01 - Recycler
Quantity Tons:	0.126
Waste Quantity:	35
Quantity Unit:	G
Additional Code 1:	Not reported
Additional Code 2:	Not reported
Additional Code 3:	Not reported
Additional Code 4:	Not reported
Additional Code 5:	Not reported
Shipment Date:	20010702
Creation Date:	8/24/2001 0:00:00
Receipt Date:	20010702
Manifest ID:	20823852
Trans EPA ID:	CAD982440364
Trans Name:	Not reported
Trans 2 EPA ID:	Not reported
Trans 2 Name:	Not reported
TSDF EPA ID:	CAD008302903
Trans Name:	Not reported
TSDF Alt EPA ID:	CAD008302903
TSDF Alt Name:	Not reported
Waste Code Description:	214 - Unspecified solvent mixture
RCRA Code:	D001
Meth Code:	R01 - Recycler
Quantity Tons:	0.0936
Waste Quantity:	26
Quantity Unit:	G
Additional Code 1:	Not reported
Additional Code 2:	Not reported
Additional Code 3:	Not reported

CERRITOS AUTO BODY INC (Continued) **1000363048**

Additional Code 4:	Not reported
Additional Code 5:	Not reported
Shipment Date:	20010604
Creation Date:	7/20/2001 0:00:00
Receipt Date:	20010604
Manifest ID:	20760645
Trans EPA ID:	CAD982440364
Trans Name:	Not reported
Trans 2 EPA ID:	Not reported
Trans 2 Name:	Not reported
TSDF EPA ID:	CAD008302903
Trans Name:	Not reported
TSDF Alt EPA ID:	CAD008302903
TSDF Alt Name:	Not reported
Waste Code Description:	214 - Unspecified solvent mixture
RCRA Code:	D001
Meth Code:	R01 - Recycler
Quantity Tons:	0.108
Waste Quantity:	30
Quantity Unit:	G
Additional Code 1:	Not reported
Additional Code 2:	Not reported
Additional Code 3:	Not reported
Additional Code 4:	Not reported
Additional Code 5:	Not reported
Shipment Date:	20010507
Creation Date:	6/27/2001 0:00:00
Receipt Date:	20010507
Manifest ID:	20748635
Trans EPA ID:	CAD982440364
Trans Name:	Not reported
Trans 2 EPA ID:	Not reported
Trans 2 Name:	Not reported
TSDF EPA ID:	CAD008302903
Trans Name:	Not reported
TSDF Alt EPA ID:	CAD008302903
TSDF Alt Name:	Not reported
Waste Code Description:	214 - Unspecified solvent mixture
RCRA Code:	D001
Meth Code:	R01 - Recycler
Quantity Tons:	0.162
Waste Quantity:	45
Quantity Unit:	G
Additional Code 1:	Not reported
Additional Code 2:	Not reported
Additional Code 3:	Not reported
Additional Code 4:	Not reported
Additional Code 5:	Not reported
Shipment Date:	20010326
Creation Date:	5/16/2001 0:00:00
Receipt Date:	20010327
Manifest ID:	20748629
Trans EPA ID:	CAD982440364
Trans Name:	Not reported

CERRITOS AUTO BODY INC (Continued) **1000363048**

Trans 2 EPA ID:	Not reported
Trans 2 Name:	Not reported
TSDF EPA ID:	CAD008302903
Trans Name:	Not reported
TSDF Alt EPA ID:	CAD008302903
TSDF Alt Name:	Not reported
Waste Code Description:	214 - Unspecified solvent mixture
RCRA Code:	D001
Meth Code:	R01 - Recycler
Quantity Tons:	0.108
Waste Quantity:	30
Quantity Unit:	G
Additional Code 1:	Not reported
Additional Code 2:	Not reported
Additional Code 3:	Not reported
Additional Code 4:	Not reported
Additional Code 5:	Not reported

Additional Info:

Year:	2000
Gen EPA ID:	CAD094441581
Shipment Date:	20001229
Creation Date:	3/22/2001 0:00:00
Receipt Date:	20001229
Manifest ID:	20609861
Trans EPA ID:	CAD008252405
Trans Name:	Not reported
Trans 2 EPA ID:	Not reported
Trans 2 Name:	Not reported
TSDF EPA ID:	CAD008252405
Trans Name:	Not reported
TSDF Alt EPA ID:	CAD008252405
TSDF Alt Name:	Not reported
Waste Code Description:	214 - Unspecified solvent mixture
RCRA Code:	D001
Meth Code:	R01 - Recycler
Quantity Tons:	0.1152
Waste Quantity:	32
Quantity Unit:	G
Additional Code 1:	Not reported
Additional Code 2:	Not reported
Additional Code 3:	Not reported
Additional Code 4:	Not reported
Additional Code 5:	Not reported
Shipment Date:	20001204
Creation Date:	1/24/2001 0:00:00
Receipt Date:	20001208
Manifest ID:	20495518
Trans EPA ID:	CAR000036673
Trans Name:	Not reported
Trans 2 EPA ID:	Not reported
Trans 2 Name:	Not reported
TSDF EPA ID:	CAD008302903
Trans Name:	Not reported
TSDF Alt EPA ID:	CAD008302903

CERRITOS AUTO BODY INC (Continued) **1000363048**

TSDF Alt Name:	Not reported
Waste Code Description:	461 - Paint sludge
RCRA Code:	D001
Meth Code:	R01 - Recycler
Quantity Tons:	0.1
Waste Quantity:	24
Quantity Unit:	G
Additional Code 1:	Not reported
Additional Code 2:	Not reported
Additional Code 3:	Not reported
Additional Code 4:	Not reported
Additional Code 5:	Not reported
Shipment Date:	20001115
Creation Date:	1/9/2001 0:00:00
Receipt Date:	20001117
Manifest ID:	20495459
Trans EPA ID:	CAR000036673
Trans Name:	Not reported
Trans 2 EPA ID:	Not reported
Trans 2 Name:	Not reported
TSDF EPA ID:	CAD008302903
Trans Name:	Not reported
TSDF Alt EPA ID:	Not reported
TSDF Alt Name:	Not reported
Waste Code Description:	461 - Paint sludge
RCRA Code:	D001
Meth Code:	R01 - Recycler
Quantity Tons:	0.0625
Waste Quantity:	15
Quantity Unit:	G
Additional Code 1:	Not reported
Additional Code 2:	Not reported
Additional Code 3:	Not reported
Additional Code 4:	Not reported
Additional Code 5:	Not reported
Shipment Date:	20001026
Creation Date:	12/13/2000 0:00:00
Receipt Date:	20001027
Manifest ID:	20495347
Trans EPA ID:	CAR000036673
Trans Name:	Not reported
Trans 2 EPA ID:	Not reported
Trans 2 Name:	Not reported
TSDF EPA ID:	CAD008302903
Trans Name:	Not reported
TSDF Alt EPA ID:	CAD008302903
TSDF Alt Name:	Not reported
Waste Code Description:	461 - Paint sludge
RCRA Code:	D001
Meth Code:	R01 - Recycler
Quantity Tons:	0.1334
Waste Quantity:	32
Quantity Unit:	G
Additional Code 1:	Not reported
Additional Code 2:	Not reported

CERRITOS AUTO BODY INC (Continued) **1000363048**

Additional Code 3:	Not reported
Additional Code 4:	Not reported
Additional Code 5:	Not reported
Shipment Date:	20001004
Creation Date:	12/8/2000 0:00:00
Receipt Date:	20001006
Manifest ID:	20495275
Trans EPA ID:	CAR000036673
Trans Name:	Not reported
Trans 2 EPA ID:	Not reported
Trans 2 Name:	Not reported
TSDF EPA ID:	CAD008302903
Trans Name:	Not reported
TSDF Alt EPA ID:	CAD008302903
TSDF Alt Name:	Not reported
Waste Code Description:	461 - Paint sludge
RCRA Code:	D001
Meth Code:	R01 - Recycler
Quantity Tons:	0.0959
Waste Quantity:	23
Quantity Unit:	G
Additional Code 1:	Not reported
Additional Code 2:	Not reported
Additional Code 3:	Not reported
Additional Code 4:	Not reported
Additional Code 5:	Not reported
Shipment Date:	20000922
Creation Date:	11/14/2000 0:00:00
Receipt Date:	20000929
Manifest ID:	20495206
Trans EPA ID:	CAR000036673
Trans Name:	Not reported
Trans 2 EPA ID:	Not reported
Trans 2 Name:	Not reported
TSDF EPA ID:	CAD008302903
Trans Name:	Not reported
TSDF Alt EPA ID:	CAD008302903
TSDF Alt Name:	Not reported
Waste Code Description:	461 - Paint sludge
RCRA Code:	D001
Meth Code:	R01 - Recycler
Quantity Tons:	0.0959
Waste Quantity:	23
Quantity Unit:	G
Additional Code 1:	Not reported
Additional Code 2:	Not reported
Additional Code 3:	Not reported
Additional Code 4:	Not reported
Additional Code 5:	Not reported
Shipment Date:	20000906
Creation Date:	10/23/2000 0:00:00
Receipt Date:	20000908
Manifest ID:	20263929
Trans EPA ID:	CAR000036673

CERRITOS AUTO BODY INC (Continued) **1000363048**

Trans Name:	Not reported
Trans 2 EPA ID:	Not reported
Trans 2 Name:	Not reported
TSDF EPA ID:	CAD008302903
Trans Name:	Not reported
TSDF Alt EPA ID:	CAD008302903
TSDF Alt Name:	Not reported
Waste Code Description:	461 - Paint sludge
RCRA Code:	D001
Meth Code:	R01 - Recycler
Quantity Tons:	0.1084
Waste Quantity:	26
Quantity Unit:	G
Additional Code 1:	Not reported
Additional Code 2:	Not reported
Additional Code 3:	Not reported
Additional Code 4:	Not reported
Additional Code 5:	Not reported
Shipment Date:	20000816
Creation Date:	9/25/2000 0:00:00
Receipt Date:	20000818
Manifest ID:	20263819
Trans EPA ID:	CAR000036673
Trans Name:	Not reported
Trans 2 EPA ID:	Not reported
Trans 2 Name:	Not reported
TSDF EPA ID:	CAD008302903
Trans Name:	Not reported
TSDF Alt EPA ID:	CAD008302903
TSDF Alt Name:	Not reported
Waste Code Description:	461 - Paint sludge
RCRA Code:	D001
Meth Code:	R01 - Recycler
Quantity Tons:	0.1
Waste Quantity:	24
Quantity Unit:	G
Additional Code 1:	Not reported
Additional Code 2:	Not reported
Additional Code 3:	Not reported
Additional Code 4:	Not reported
Additional Code 5:	Not reported
Shipment Date:	20000724
Creation Date:	9/11/2000 0:00:00
Receipt Date:	20000728
Manifest ID:	20263740
Trans EPA ID:	CAR000036673
Trans Name:	Not reported
Trans 2 EPA ID:	Not reported
Trans 2 Name:	Not reported
TSDF EPA ID:	CAD008302903
Trans Name:	Not reported
TSDF Alt EPA ID:	CAD008302903
TSDF Alt Name:	Not reported
Waste Code Description:	461 - Paint sludge
RCRA Code:	D001

CERRITOS AUTO BODY INC (Continued) **1000363048**

Meth Code:	R01 - Recycler
Quantity Tons:	0.1793
Waste Quantity:	43
Quantity Unit:	G
Additional Code 1:	Not reported
Additional Code 2:	Not reported
Additional Code 3:	Not reported
Additional Code 4:	Not reported
Additional Code 5:	Not reported
Shipment Date:	20000628
Creation Date:	8/14/2000 0:00:00
Receipt Date:	20000630
Manifest ID:	20263614
Trans EPA ID:	CAR000036673
Trans Name:	Not reported
Trans 2 EPA ID:	Not reported
Trans 2 Name:	Not reported
TSDF EPA ID:	CAD008302903
Trans Name:	Not reported
TSDF Alt EPA ID:	CAD008302903
TSDF Alt Name:	Not reported
Waste Code Description:	461 - Paint sludge
RCRA Code:	D001
Meth Code:	R01 - Recycler
Quantity Tons:	0.1084
Waste Quantity:	26
Quantity Unit:	G
Additional Code 1:	Not reported
Additional Code 2:	Not reported
Additional Code 3:	Not reported
Additional Code 4:	Not reported
Additional Code 5:	Not reported

Additional Info:

Year:	1999
Gen EPA ID:	CAD094441581
Shipment Date:	19990309
Creation Date:	5/17/1999 0:00:00
Receipt Date:	19990309
Manifest ID:	98724146
Trans EPA ID:	CAD008252405
Trans Name:	Not reported
Trans 2 EPA ID:	Not reported
Trans 2 Name:	Not reported
TSDF EPA ID:	CAD008252405
Trans Name:	Not reported
TSDF Alt EPA ID:	Not reported
TSDF Alt Name:	Not reported
Waste Code Description:	352 - Other organic solids
RCRA Code:	D001
Meth Code:	R01 - Recycler
Quantity Tons:	0.0625
Waste Quantity:	125
Quantity Unit:	P
Additional Code 1:	Not reported

CERRITOS AUTO BODY INC (Continued) **1000363048**

Additional Code 2:	Not reported
Additional Code 3:	Not reported
Additional Code 4:	Not reported
Additional Code 5:	Not reported

Additional Info:

Year:	1994
Gen EPA ID:	CAD094441581
Shipment Date:	19940713
Creation Date:	10/11/1995 0:00:00
Receipt Date:	Not reported
Manifest ID:	90400774
Trans EPA ID:	CAD008252405
Trans Name:	Not reported
Trans 2 EPA ID:	Not reported
Trans 2 Name:	Not reported
TSDF EPA ID:	CAD008252405
Trans Name:	Not reported
TSDF Alt EPA ID:	Not reported
TSDF Alt Name:	Not reported
Waste Code Description:	212 - Oxygenated solvents (acetone, butanol, ethyl acetate, etc.
RCRA Code:	F003
Meth Code:	- Not reported
Quantity Tons:	0
Waste Quantity:	0
Quantity Unit:	G
Additional Code 1:	Not reported
Additional Code 2:	Not reported
Additional Code 3:	Not reported
Additional Code 4:	Not reported
Additional Code 5:	Not reported
Shipment Date:	19940713
Creation Date:	10/11/1995 0:00:00
Receipt Date:	Not reported
Manifest ID:	90400774
Trans EPA ID:	CAD008252405
Trans Name:	Not reported
Trans 2 EPA ID:	Not reported
Trans 2 Name:	Not reported
TSDF EPA ID:	CAD008252405
Trans Name:	Not reported
TSDF Alt EPA ID:	Not reported
TSDF Alt Name:	Not reported
Waste Code Description:	212 - Oxygenated solvents (acetone, butanol, ethyl acetate, etc.
RCRA Code:	F003
Meth Code:	- Not reported
Quantity Tons:	0.0957
Waste Quantity:	29
Quantity Unit:	G
Additional Code 1:	Not reported
Additional Code 2:	Not reported
Additional Code 3:	Not reported
Additional Code 4:	Not reported
Additional Code 5:	Not reported

CERRITOS AUTO BODY INC (Continued) **1000363048**

Additional Info:

Year:	1993
Gen EPA ID:	CAD094441581
Shipment Date:	19930713
Creation Date:	9/11/1995 0:00:00
Receipt Date:	19930713
Manifest ID:	92600240
Trans EPA ID:	CAD008252405
Trans Name:	Not reported
Trans 2 EPA ID:	Not reported
Trans 2 Name:	Not reported
TSDF EPA ID:	CAD008252405
Trans Name:	Not reported
TSDF Alt EPA ID:	CAD008252405
TSDF Alt Name:	Not reported
Waste Code Description:	214 - Unspecified solvent mixture
RCRA Code:	Not reported
Meth Code:	R01 - Recycler
Quantity Tons:	0.126
Waste Quantity:	35
Quantity Unit:	G
Additional Code 1:	Not reported
Additional Code 2:	Not reported
Additional Code 3:	Not reported
Additional Code 4:	Not reported
Additional Code 5:	Not reported
Shipment Date:	19930602
Creation Date:	9/7/1995 0:00:00
Receipt Date:	Not reported
Manifest ID:	92589071
Trans EPA ID:	CAD008252405
Trans Name:	Not reported
Trans 2 EPA ID:	Not reported
Trans 2 Name:	Not reported
TSDF EPA ID:	CAD008252405
Trans Name:	Not reported
TSDF Alt EPA ID:	Not reported
TSDF Alt Name:	Not reported
Waste Code Description:	214 - Unspecified solvent mixture
RCRA Code:	Not reported
Meth Code:	- Not reported
Quantity Tons:	0.0864
Waste Quantity:	24
Quantity Unit:	G
Additional Code 1:	Not reported
Additional Code 2:	Not reported
Additional Code 3:	Not reported
Additional Code 4:	Not reported
Additional Code 5:	Not reported
Shipment Date:	19930511
Creation Date:	9/7/1995 0:00:00
Receipt Date:	19930511
Manifest ID:	92515673
Trans EPA ID:	CAD008252405

CERRITOS AUTO BODY INC (Continued) **1000363048**

Trans Name:	Not reported
Trans 2 EPA ID:	Not reported
Trans 2 Name:	Not reported
TSDF EPA ID:	CAD008252405
Trans Name:	Not reported
TSDF Alt EPA ID:	CAD008252405
TSDF Alt Name:	Not reported
Waste Code Description:	214 - Unspecified solvent mixture
RCRA Code:	Not reported
Meth Code:	R01 - Recycler
Quantity Tons:	0.0936
Waste Quantity:	26
Quantity Unit:	G
Additional Code 1:	Not reported
Additional Code 2:	Not reported
Additional Code 3:	Not reported
Additional Code 4:	Not reported
Additional Code 5:	Not reported

Shipment Date:	19930419
Creation Date:	9/6/1995 0:00:00
Receipt Date:	19930419
Manifest ID:	92513802
Trans EPA ID:	CAD008252405
Trans Name:	Not reported
Trans 2 EPA ID:	Not reported
Trans 2 Name:	Not reported
TSDF EPA ID:	CAD008252405
Trans Name:	Not reported
TSDF Alt EPA ID:	Not reported
TSDF Alt Name:	Not reported
Waste Code Description:	214 - Unspecified solvent mixture
RCRA Code:	Not reported
Meth Code:	R01 - Recycler
Quantity Tons:	0.126
Waste Quantity:	35
Quantity Unit:	G
Additional Code 1:	Not reported
Additional Code 2:	Not reported
Additional Code 3:	Not reported
Additional Code 4:	Not reported
Additional Code 5:	Not reported

Shipment Date:	19930329
Creation Date:	9/6/1995 0:00:00
Receipt Date:	19930329
Manifest ID:	92040643
Trans EPA ID:	CAD008252405
Trans Name:	Not reported
Trans 2 EPA ID:	Not reported
Trans 2 Name:	Not reported
TSDF EPA ID:	CAD008252405
Trans Name:	Not reported
TSDF Alt EPA ID:	Not reported
TSDF Alt Name:	Not reported
Waste Code Description:	214 - Unspecified solvent mixture
RCRA Code:	Not reported

CERRITOS AUTO BODY INC (Continued) **1000363048**

Meth Code:	R01 - Recycler
Quantity Tons:	0.09
Waste Quantity:	25
Quantity Unit:	G
Additional Code 1:	Not reported
Additional Code 2:	Not reported
Additional Code 3:	Not reported
Additional Code 4:	Not reported
Additional Code 5:	Not reported
Shipment Date:	19930308
Creation Date:	9/1/1995 0:00:00
Receipt Date:	19930308
Manifest ID:	92037343
Trans EPA ID:	CAD008252405
Trans Name:	Not reported
Trans 2 EPA ID:	Not reported
Trans 2 Name:	Not reported
TSDF EPA ID:	CAD008252405
Trans Name:	Not reported
TSDF Alt EPA ID:	Not reported
TSDF Alt Name:	Not reported
Waste Code Description:	214 - Unspecified solvent mixture
RCRA Code:	Not reported
Meth Code:	R01 - Recycler
Quantity Tons:	0.09
Waste Quantity:	25
Quantity Unit:	G
Additional Code 1:	Not reported
Additional Code 2:	Not reported
Additional Code 3:	Not reported
Additional Code 4:	Not reported
Additional Code 5:	Not reported
Shipment Date:	19930216
Creation Date:	9/7/1995 0:00:00
Receipt Date:	19930216
Manifest ID:	92035534
Trans EPA ID:	CAD008252405
Trans Name:	Not reported
Trans 2 EPA ID:	Not reported
Trans 2 Name:	Not reported
TSDF EPA ID:	CAD008252405
Trans Name:	Not reported
TSDF Alt EPA ID:	Not reported
TSDF Alt Name:	Not reported
Waste Code Description:	214 - Unspecified solvent mixture
RCRA Code:	Not reported
Meth Code:	R01 - Recycler
Quantity Tons:	0.09
Waste Quantity:	25
Quantity Unit:	G
Additional Code 1:	Not reported
Additional Code 2:	Not reported
Additional Code 3:	Not reported
Additional Code 4:	Not reported
Additional Code 5:	Not reported

CERRITOS AUTO BODY INC (Continued) **1000363048**

Shipment Date:	19930125
Creation Date:	9/6/1995 0:00:00
Receipt Date:	19930125
Manifest ID:	92033561
Trans EPA ID:	CAD008252405
Trans Name:	Not reported
Trans 2 EPA ID:	Not reported
Trans 2 Name:	Not reported
TSDF EPA ID:	CAD008252405
Trans Name:	Not reported
TSDF Alt EPA ID:	CAD008252405
TSDF Alt Name:	Not reported
Waste Code Description:	214 - Unspecified solvent mixture
RCRA Code:	Not reported
Meth Code:	R01 - Recycler
Quantity Tons:	0.126
Waste Quantity:	35
Quantity Unit:	G
Additional Code 1:	Not reported
Additional Code 2:	Not reported
Additional Code 3:	Not reported
Additional Code 4:	Not reported
Additional Code 5:	Not reported

F63 **CERRITOS AUTO BODY INC** **RCRA NonGen / NLR** **1026054274**
WNW **11656 ARTESIA BLVD** **E MANIFEST** **CAL000284807**
1/8-1/4 **ARTESIA, CA 90701**
0.203 mi.
1073 ft. **Site 3 of 4 in cluster F**

Relative:
Higher

Actual:
59 ft.

RCRA Listings:

Date Form Received by Agency:	20040721
Handler Name:	Cerritos Auto Body Inc
Handler Address:	11656 Artesia Blvd
Handler City,State,Zip:	ARTESIA, CA 90701
EPA ID:	CAL000284807
Contact Name:	RAJESH PATEL
Contact Address:	11656 ARTESIA BLVD
Contact City,State,Zip:	ARTESIA, CA 90701
Contact Telephone:	562-860-4448
Contact Fax:	562-860-4835
Contact Email:	RPATEL@CERRITOSAUTOBODY.COM
Contact Title:	Not reported
EPA Region:	09
Land Type:	Not reported
Federal Waste Generator Description:	Not a generator, verified
Non-Notifier:	Not reported
Biennial Report Cycle:	Not reported
Accessibility:	Not reported
Active Site Indicator:	Not reported
State District Owner:	Not reported
State District:	Not reported
Mailing Address:	11656 ARTESIA BLVD
Mailing City,State,Zip:	ARTESIA, CA 90701
Owner Name:	Rajesh Patel
Owner Type:	Other
Operator Name:	Rajesh Patel
Operator Type:	Other

CERRITOS AUTO BODY INC (Continued) **1026054274**

Short-Term Generator Activity:	No
Importer Activity:	No
Mixed Waste Generator:	No
Transporter Activity:	No
Transfer Facility Activity:	No
Recycler Activity with Storage:	No
Small Quantity On-Site Burner Exemption:	No
Smelting Melting and Refining Furnace Exemption:	No
Underground Injection Control:	No
Off-Site Waste Receipt:	No
Universal Waste Indicator:	No
Universal Waste Destination Facility:	No
Federal Universal Waste:	No
Active Site State-Reg Handler:	---
Federal Facility Indicator:	Not reported
Hazardous Secondary Material Indicator:	N
Sub-Part K Indicator:	Not reported
2018 GPRA Permit Baseline:	Not on the Baseline
2018 GPRA Renewals Baseline:	Not on the Baseline
202 GPRA Corrective Action Baseline:	No
Subject to Corrective Action Universe:	No
Non-TSDFs Where RCRA CA has Been Imposed Universe:	No
Corrective Action Priority Ranking:	No NCAPS ranking
Environmental Control Indicator:	No
Institutional Control Indicator:	No
Human Exposure Controls Indicator:	N/A
Groundwater Controls Indicator:	N/A
Significant Non-Complier Universe:	No
Unaddressed Significant Non-Complier Universe:	No
Addressed Significant Non-Complier Universe:	No
Significant Non-Complier With a Compliance Schedule Universe:	No
Financial Assurance Required:	Not reported
Handler Date of Last Change:	20200210
Recognized Trader-Importer:	No
Recognized Trader-Exporter:	No
Importer of Spent Lead Acid Batteries:	No
Exporter of Spent Lead Acid Batteries:	No
Recycler Activity Without Storage:	No
Manifest Broker:	No
Sub-Part P Indicator:	No

Handler - Owner Operator:

Owner/Operator Indicator:	Owner
Owner/Operator Name: RAJESH PATEL	
Legal Status:	Other
Date Became Current:	Not reported
Date Ended Current:	Not reported
Owner/Operator Address:	7002 SOMERSET CIR
Owner/Operator City,State,Zip:	LA PALMA, CA 90623-1112
Owner/Operator Telephone:	714-608-1951
Owner/Operator Telephone Ext:	Not reported
Owner/Operator Fax:	Not reported
Owner/Operator Email:	Not reported

Owner/Operator Indicator:	Operator
Owner/Operator Name: RAJESH PATEL	

CERRITOS AUTO BODY INC (Continued) **1026054274**

Legal Status:	Other
Date Became Current:	Not reported
Date Ended Current:	Not reported
Owner/Operator Address:	11656 ARTESIA BLVD
Owner/Operator City,State,Zip:	ARTESIA, CA 90701
Owner/Operator Telephone:	562-860-4448
Owner/Operator Telephone Ext:	Not reported
Owner/Operator Fax:	Not reported
Owner/Operator Email:	Not reported

Historic Generators:

Receive Date:	20040721
Handler Name:	CERRITOS AUTO BODY INC
Federal Waste Generator Description:	Not a generator, verified
State District Owner:	Not reported
Large Quantity Handler of Universal Waste:	No
Recognized Trader Importer:	Not reported
Recognized Trader Exporter:	Not reported
Spent Lead Acid Battery Importer:	Not reported
Spent Lead Acid Battery Exporter:	Not reported
Current Record:	Yes
Non Storage Recycler Activity:	Not reported
Electronic Manifest Broker:	Not reported

List of NAICS Codes and Descriptions:

NAICS Code:	811121
NAICS Description:	AUTOMOTIVE BODY, PAINT, AND INTERIOR REPAIR AND MAINTENANCE

Facility Has Received Notices of Violations:

Violations:	No Violations Found

Evaluation Action Summary:

Evaluations:	No Evaluations Found

E MANIFEST:

Manifest Tracking Number:	022656690JJK
Last Updated Date:	20210831
Shipped Date:	20210806
Received Date:	20210806
Manifest Status:	Signed
Submission Type:	DataImage5Copy
Origin Type:	Web
Generator EPA ID:	CAL000284807
Generator Name:	CERRITOS AUTO BODY INC
Generator Mail Street Number:	Not reported
Generator Mail Street 1:	11656 ARTESIA BLVD
Generator Mail Street 2:	Not reported
Generator Mail City:	ARTESIA
Generator Mail State:	CA
Generator Mail Zip:	90701
Generator Location Street Number:	Not reported
Generator Location Street 1:	11656 ARTESIA BLVD
Generator Location Street 2:	Not reported
Generator Location City:	ARTESIA

CERRITOS AUTO BODY INC (Continued) **1026054274**

Generator Location Zip:	90701
Generator Location State:	CA
Generator Contact Company Name:	Not reported
Designated Facility EPA ID:	CAD008252405
Designated Facility Name:	PACIFIC RESOURCE RECOVERY SERVICES INC
Designated Facility Mail Street Number:	3150
Designated Facility Mail Street 1:	CA90023 CA037US 3150
Designated Facility Mail Street 2:	EAST PICO BLVD
Designated Facility Mail City:	LOS ANGELES
Designated Facility Mail Zip:	90023
Designated Facility Mail State:	CA
Designated Facility Location Street Number:	3150
Designated Facility Location Street 1:	EAST PICO BLVD
Designated Facility Location Street 2:	Not reported
Designated Facility Location City:	LOS ANGELES
Designated Facility Location Zip:	90023-0000
Designated Facility Location State:	CA
Designated Facility Contact Company Name:	Not reported
Manifest Residue Indicator:	N
Rejection Indicator:	N

Manifest Tracking Number:	020877098JJK
Last Updated Date:	20191218
Shipped Date:	20191030
Received Date:	20191030
Manifest Status:	Signed
Submission Type:	DataImage5Copy
Origin Type:	Web
Generator EPA ID:	CAL000284807
Generator Name:	CERRITOS AUTO BODY
Generator Mail Street Number:	Not reported
Generator Mail Street 1:	11656 ARTESIA BLVD
Generator Mail Street 2:	Not reported
Generator Mail City:	ARTESIA
Generator Mail State:	CA
Generator Mail Zip:	90701
Generator Location Street Number:	Not reported
Generator Location Street 1:	11656 ARTESIA BLVD
Generator Location Street 2:	Not reported
Generator Location City:	Artesia
Generator Location Zip:	90701
Generator Location State:	CA
Generator Contact Company Name:	Not reported
Designated Facility EPA ID:	CAD008252405
Designated Facility Name:	PACIFIC RESOURCE RECOVERY SERVICES INC
Designated Facility Mail Street Number:	Not reported
Designated Facility Mail Street 1:	CA90023 CA037US 3150
Designated Facility Mail Street 2:	3150 EAST PICO BLVD
Designated Facility Mail City:	LOS ANGELES
Designated Facility Mail Zip:	90023
Designated Facility Mail State:	CA
Designated Facility Location Street Number:	Not reported
Designated Facility Location Street 1:	3150 EAST PICO BLVD
Designated Facility Location Street 2:	Not reported
Designated Facility Location City:	LOS ANGELES
Designated Facility Location Zip:	90023-0000
Designated Facility Location State:	CA

CERRITOS AUTO BODY INC (Continued) **1026054274**

Designated Facility Contact Company Name:	Not reported
Manifest Residue Indicator:	N
Rejection Indicator:	N
Manifest Tracking Number:	020878236JJK
Last Updated Date:	20191218
Shipped Date:	20190828
Received Date:	20190828
Manifest Status:	Signed
Submission Type:	DataImage5Copy
Origin Type:	Web
Generator EPA ID:	CAL000284807
Generator Name:	CERRITOS AUTO BODY
Generator Mail Street Number:	Not reported
Generator Mail Street 1:	11656 ARTESIA BLVD
Generator Mail Street 2:	Not reported
Generator Mail City:	ARTESIA
Generator Mail State:	CA
Generator Mail Zip:	90701
Generator Location Street Number:	Not reported
Generator Location Street 1:	11656 ARTESIA BLVD
Generator Location Street 2:	Not reported
Generator Location City:	Artesia
Generator Location Zip:	90701
Generator Location State:	CA
Generator Contact Company Name:	Not reported
Designated Facility EPA ID:	CAD008252405
Designated Facility Name:	PACIFIC RESOURCE RECOVERY SERVICES INC
Designated Facility Mail Street Number:	Not reported
Designated Facility Mail Street 1:	CA90023 CA037US 3150
Designated Facility Mail Street 2:	3150 EAST PICO BLVD
Designated Facility Mail City:	LOS ANGELES
Designated Facility Mail Zip:	90023
Designated Facility Mail State:	CA
Designated Facility Location Street Number:	Not reported
Designated Facility Location Street 1:	3150 EAST PICO BLVD
Designated Facility Location Street 2:	Not reported
Designated Facility Location City:	LOS ANGELES
Designated Facility Location Zip:	90023-0000
Designated Facility Location State:	CA
Designated Facility Contact Company Name:	Not reported
Manifest Residue Indicator:	N
Rejection Indicator:	N
Manifest Tracking Number:	023438510JJK
Last Updated Date:	20220111
Shipped Date:	20211217
Received Date:	20211217
Manifest Status:	Signed
Submission Type:	DataImage5Copy
Origin Type:	Web
Generator EPA ID:	CAL000284807
Generator Name:	CERRITOS AUTO BODY INC
Generator Mail Street Number:	Not reported
Generator Mail Street 1:	11656 ARTESIA BLVD
Generator Mail Street 2:	Not reported
Generator Mail City:	ARTESIA

CERRITOS AUTO BODY INC (Continued) **1026054274**

Generator Mail State:	CA
Generator Mail Zip:	90701
Generator Location Street Number:	Not reported
Generator Location Street 1:	11656 ARTESIA BLVD
Generator Location Street 2:	Not reported
Generator Location City:	ARTESIA
Generator Location Zip:	90701
Generator Location State:	CA
Generator Contact Company Name:	Not reported
Designated Facility EPA ID:	CAD008252405
Designated Facility Name:	PACIFIC RESOURCE RECOVERY SERVICES INC
Designated Facility Mail Street Number:	3150
Designated Facility Mail Street 1:	CA90023 CA037US 3150
Designated Facility Mail Street 2:	EAST PICO BLVD
Designated Facility Mail City:	LOS ANGELES
Designated Facility Mail Zip:	90023
Designated Facility Mail State:	CA
Designated Facility Location Street Number:	3150
Designated Facility Location Street 1:	EAST PICO BLVD
Designated Facility Location Street 2:	Not reported
Designated Facility Location City:	LOS ANGELES
Designated Facility Location Zip:	90023-0000
Designated Facility Location State:	CA
Designated Facility Contact Company Name:	Not reported
Manifest Residue Indicator:	N
Rejection Indicator:	N

Manifest Tracking Number:	021745151JJK
Last Updated Date:	20200806
Shipped Date:	20200709
Received Date:	20200709
Manifest Status:	Signed
Submission Type:	DataImage5Copy
Origin Type:	Web
Generator EPA ID:	CAL000284807
Generator Name:	CERRITOS AUTO BODY INC
Generator Mail Street Number:	Not reported
Generator Mail Street 1:	11656 ARTESIA BLVD
Generator Mail Street 2:	Not reported
Generator Mail City:	ARTESIA
Generator Mail State:	CA
Generator Mail Zip:	90701
Generator Location Street Number:	Not reported
Generator Location Street 1:	11656 ARTESIA BLVD
Generator Location Street 2:	Not reported
Generator Location City:	ARTESIA
Generator Location Zip:	90701
Generator Location State:	CA
Generator Contact Company Name:	Not reported
Designated Facility EPA ID:	CAD008252405
Designated Facility Name:	PACIFIC RESOURCE RECOVERY SERVICES INC
Designated Facility Mail Street Number:	3150
Designated Facility Mail Street 1:	CA90023 CA037US 3150
Designated Facility Mail Street 2:	EAST PICO BLVD
Designated Facility Mail City:	LOS ANGELES
Designated Facility Mail Zip:	90023
Designated Facility Mail State:	CA

CERRITOS AUTO BODY INC (Continued) **1026054274**

Designated Facility Location Street Number:	3150
Designated Facility Location Street 1:	EAST PICO BLVD
Designated Facility Location Street 2:	Not reported
Designated Facility Location City:	LOS ANGELES
Designated Facility Location Zip:	90023-0000
Designated Facility Location State:	CA
Designated Facility Contact Company Name:	Not reported
Manifest Residue Indicator:	N
Rejection Indicator:	N

Manifest Tracking Number:	021746452JJK
Last Updated Date:	20200520
Shipped Date:	20200505
Received Date:	20200505
Manifest Status:	Signed
Submission Type:	DataImage5Copy
Origin Type:	Web
Generator EPA ID:	CAL000284807
Generator Name:	CERRITOS AUTO BODY INC
Generator Mail Street Number:	Not reported
Generator Mail Street 1:	11656 ARTESIA BLVD
Generator Mail Street 2:	Not reported
Generator Mail City:	ARTESIA
Generator Mail State:	CA
Generator Mail Zip:	90701
Generator Location Street Number:	Not reported
Generator Location Street 1:	11656 ARTESIA BLVD
Generator Location Street 2:	Not reported
Generator Location City:	ARTESIA
Generator Location Zip:	90701
Generator Location State:	CA
Generator Contact Company Name:	Not reported
Designated Facility EPA ID:	CAD008252405
Designated Facility Name:	PACIFIC RESOURCE RECOVERY SERVICES INC
Designated Facility Mail Street Number:	3150
Designated Facility Mail Street 1:	CA90023 CA037US 3150
Designated Facility Mail Street 2:	EAST PICO BLVD
Designated Facility Mail City:	LOS ANGELES
Designated Facility Mail Zip:	90023
Designated Facility Mail State:	CA
Designated Facility Location Street Number:	3150
Designated Facility Location Street 1:	EAST PICO BLVD
Designated Facility Location Street 2:	Not reported
Designated Facility Location City:	LOS ANGELES
Designated Facility Location Zip:	90023-0000
Designated Facility Location State:	CA
Designated Facility Contact Company Name:	Not reported
Manifest Residue Indicator:	N
Rejection Indicator:	N

Manifest Tracking Number:	019540534JJK
Last Updated Date:	20191017
Shipped Date:	20181022
Received Date:	20181022
Manifest Status:	Signed
Submission Type:	DataImage5Copy
Origin Type:	Web

CERRITOS AUTO BODY INC (Continued) **1026054274**

Generator EPA ID:	CAL000284807
Generator Name:	CERRITOS AUTO BODY
Generator Mail Street Number:	Not reported
Generator Mail Street 1:	11656 ARTESIA BLVD
Generator Mail Street 2:	Not reported
Generator Mail City:	ARTESIA
Generator Mail State:	CA
Generator Mail Zip:	90701
Generator Location Street Number:	Not reported
Generator Location Street 1:	11656 ARTESIA BLVD
Generator Location Street 2:	Not reported
Generator Location City:	Artesia
Generator Location Zip:	90701
Generator Location State:	CA
Generator Contact Company Name:	Not reported
Designated Facility EPA ID:	CAD008252405
Designated Facility Name:	PACIFIC RESOURCE RECOVERY
Designated Facility Mail Street Number:	Not reported
Designated Facility Mail Street 1:	Not reported
Designated Facility Mail Street 2:	3150 EAST PICO BLVD
Designated Facility Mail City:	LOS ANGELES
Designated Facility Mail Zip:	90023
Designated Facility Mail State:	CA
Designated Facility Location Street Number:	Not reported
Designated Facility Location Street 1:	3150 EAST PICO BLVD
Designated Facility Location Street 2:	Not reported
Designated Facility Location City:	LOS ANGELES
Designated Facility Location Zip:	90023
Designated Facility Location State:	CA
Designated Facility Contact Company Name:	Not reported
Manifest Residue Indicator:	N
Rejection Indicator:	N

Manifest Tracking Number:	020364478JJK
Last Updated Date:	20191120
Shipped Date:	20190424
Received Date:	20190424
Manifest Status:	Signed
Submission Type:	DataImage5Copy
Origin Type:	Web
Generator EPA ID:	CAL000284807
Generator Name:	CERRITOS AUTO BODY
Generator Mail Street Number:	Not reported
Generator Mail Street 1:	11656 ARTESIA BLVD
Generator Mail Street 2:	Not reported
Generator Mail City:	ARTESIA
Generator Mail State:	CA
Generator Mail Zip:	90701
Generator Location Street Number:	Not reported
Generator Location Street 1:	11656 ARTESIA BLVD
Generator Location Street 2:	Not reported
Generator Location City:	Artesia
Generator Location Zip:	90701
Generator Location State:	CA
Generator Contact Company Name:	Not reported
Designated Facility EPA ID:	CAD008252405
Designated Facility Name:	PACIFIC RESOURCE RECOVERY SERVICES INC

CERRITOS AUTO BODY INC (Continued) **1026054274**

Designated Facility Mail Street Number:	Not reported
Designated Facility Mail Street 1:	CA90023 CA037US 3150
Designated Facility Mail Street 2:	3150 EAST PICO BLVD
Designated Facility Mail City:	LOS ANGELES
Designated Facility Mail Zip:	90023
Designated Facility Mail State:	CA
Designated Facility Location Street Number:	Not reported
Designated Facility Location Street 1:	3150 EAST PICO BLVD
Designated Facility Location Street 2:	Not reported
Designated Facility Location City:	LOS ANGELES
Designated Facility Location Zip:	90023-0000
Designated Facility Location State:	CA
Designated Facility Contact Company Name:	Not reported
Manifest Residue Indicator:	N
Rejection Indicator:	N

Manifest Tracking Number:	020377031JJK
Last Updated Date:	20191217
Shipped Date:	20190625
Received Date:	20190625
Manifest Status:	Signed
Submission Type:	DataImage5Copy
Origin Type:	Web
Generator EPA ID:	CAL000284807
Generator Name:	CERRITOS AUTO BODY
Generator Mail Street Number:	Not reported
Generator Mail Street 1:	11656 ARTESTA BLVD
Generator Mail Street 2:	Not reported
Generator Mail City:	ARTESIA
Generator Mail State:	CA
Generator Mail Zip:	90701
Generator Location Street Number:	Not reported
Generator Location Street 1:	11656 ARTESTA BLVD
Generator Location Street 2:	Not reported
Generator Location City:	Artesia
Generator Location Zip:	90701
Generator Location State:	CA
Generator Contact Company Name:	Not reported
Designated Facility EPA ID:	CAD008252405
Designated Facility Name:	PACIFIC RESOURCE RECOVERY SERVICES INC
Designated Facility Mail Street Number:	Not reported
Designated Facility Mail Street 1:	CA90023 CA037US 3150
Designated Facility Mail Street 2:	3150 EAST PICO BLVD
Designated Facility Mail City:	LOS ANGELES
Designated Facility Mail Zip:	90023
Designated Facility Mail State:	CA
Designated Facility Location Street Number:	Not reported
Designated Facility Location Street 1:	3150 EAST PICO BLVD
Designated Facility Location Street 2:	Not reported
Designated Facility Location City:	LOS ANGELES
Designated Facility Location Zip:	90023-0000
Designated Facility Location State:	CA
Designated Facility Contact Company Name:	Not reported
Manifest Residue Indicator:	N
Rejection Indicator:	N

Manifest Tracking Number:	019533125JJK

CERRITOS AUTO BODY INC (Continued) **1026054274**

Last Updated Date:	20190416
Shipped Date:	20180830
Received Date:	20180830
Manifest Status:	Signed
Submission Type:	DataImage5Copy
Origin Type:	Mail
Generator EPA ID:	CAL000284807
Generator Name:	CERRITOS AUTO BODY
Generator Mail Street Number:	Not reported
Generator Mail Street 1:	11656 ARTESIA BLVD
Generator Mail Street 2:	Not reported
Generator Mail City:	ARTESIA
Generator Mail State:	CA
Generator Mail Zip:	90701
Generator Location Street Number:	Not reported
Generator Location Street 1:	11656 ARTESIA BLVD
Generator Location Street 2:	Not reported
Generator Location City:	Artesia
Generator Location Zip:	90701
Generator Location State:	CA
Generator Contact Company Name:	Not reported
Designated Facility EPA ID:	CAD008252405
Designated Facility Name:	PACIFIC RESOURCE RECOVERY SERVICES INC
Designated Facility Mail Street Number:	Not reported
Designated Facility Mail Street 1:	CA90023 CA037US 3150
Designated Facility Mail Street 2:	3150 EAST PICO BLVD
Designated Facility Mail City:	LOS ANGELES
Designated Facility Mail Zip:	90023
Designated Facility Mail State:	CA
Designated Facility Location Street Number:	Not reported
Designated Facility Location Street 1:	3150 EAST PICO BLVD
Designated Facility Location Street 2:	Not reported
Designated Facility Location City:	LOS ANGELES
Designated Facility Location Zip:	90023-0000
Designated Facility Location State:	CA
Designated Facility Contact Company Name:	Not reported
Manifest Residue Indicator:	N
Rejection Indicator:	N

Manifest Tracking Number:	019535929JJK
Last Updated Date:	20191024
Shipped Date:	20181220
Received Date:	20181220
Manifest Status:	Signed
Submission Type:	DataImage5Copy
Origin Type:	Web
Generator EPA ID:	CAL000284807
Generator Name:	CERRITOS AUTO BODY
Generator Mail Street Number:	Not reported
Generator Mail Street 1:	11656 ARTESIA BLVD
Generator Mail Street 2:	Not reported
Generator Mail City:	ARTESIA
Generator Mail State:	CA
Generator Mail Zip:	90701
Generator Location Street Number:	Not reported
Generator Location Street 1:	11656 ARTESIA BLVD
Generator Location Street 2:	Not reported

CERRITOS AUTO BODY INC (Continued) **1026054274**

Generator Location City:	Artesia
Generator Location Zip:	90701
Generator Location State:	CA
Generator Contact Company Name:	Not reported
Designated Facility EPA ID:	CAD008252405
Designated Facility Name:	PACIFIC RESOURCE RECOVERY SERVICES INC
Designated Facility Mail Street Number:	Not reported
Designated Facility Mail Street 1:	CA90023 CA037US 3150
Designated Facility Mail Street 2:	3150 EAST PICO BLVD
Designated Facility Mail City:	LOS ANGELES
Designated Facility Mail Zip:	90023
Designated Facility Mail State:	CA
Designated Facility Location Street Number:	Not reported
Designated Facility Location Street 1:	3150 EAST PICO BLVD
Designated Facility Location Street 2:	Not reported
Designated Facility Location City:	LOS ANGELES
Designated Facility Location Zip:	90023-0000
Designated Facility Location State:	CA
Designated Facility Contact Company Name:	Not reported
Manifest Residue Indicator:	N
Rejection Indicator:	N

Federal Waste:

Manifest Tracking Number:	020367652JJK
Waste Line Number:	1
Federal Waste Code:	D001
Federal Waste:	IGNITABLE WASTE

Manifest Tracking Number:	020367652JJK
Waste Line Number:	1
Federal Waste Code:	F003
Federal Waste:	THE FOLLOWING SPENT NONHALOGENATED SOLVENTS: XYLENE, ACETONE, ETHYL ACETATE, ETHYL BENZENE, ETHYL ETHER, METHYL ISOBUTYL KETONE, N-BUTYL ALCOHOL, CYCLOHEXANONE, AND METHANOL; ALL SPENT SOLVENT MIXTURES/BLENDS CONTAINING, BEFORE USE, ONLY THE ABOVE SPENT NONHALOGENATED SOLVENTS; AND ALL SPENT SOLVENT MIXTURES/BLENDS CONTAINING, BEFORE USE, ONE OR MORE OF THE ABOVE NONHALOGENATED SOLVENTS, AND A TOTAL OF TEN PERCENT OR MORE (BY VOLUME) OF ONE OR MORE OF THOSE SOLVENTS LISTED IN F001, F002, F004, AND F005; AND STILL BOTTOMS FROM THE RECOVERY OF THESE SPENT SOLVENTS AND SPENT SOLVENT MIXTURES.

Manifest Tracking Number:	020367652JJK
Waste Line Number:	1
Federal Waste Code:	F005
Federal Waste:	THE FOLLOWING SPENT NONHALOGENATED SOLVENTS: TOLUENE, METHYL ETHYL KETONE, CARBON DISULFIDE, ISOBUTANOL, PYRIDINE, BENZENE, 2-ETHOXYETHANOL, AND 2-NITROPROPANE; ALL SPENT SOLVENT MIXTURES/BLENDS CONTAINING, BEFORE USE, A TOTAL OF TEN PERCENT OR MORE (BY VOLUME) OF ONE OR MORE OF THE ABOVE NONHALOGENATED SOLVENTS OR THOSE SOLVENTS LISTED IN F001, F002, OR F004; AND STILL BOTTOMS FROM THE RECOVERY OF THESE SPENT SOLVENTS AND SPENT SOLVENT MIXTURES.

State Waste:

Manifest Tracking Number:	020367652JJK
Waste Line Number:	1

CERRITOS AUTO BODY INC (Continued) **1026054274**

State Waste Code Owner: CA
State Waste Code: 214
State Waste: Unspecified solvent mixture

Transporter:
Manifest Tracking Number: 020367652JJK
Transporter Line Number: 1
Transporter EPA ID: CAD008252405
Transporter Name: Pacific Resource Recovery Services Inc

Waste Line:
Manifest Tracking Number: 020367652JJK
Waste Line Number: 1
U.S. DOT Hazardous Indicator: Y
U.S. DOT ID Number: UN1263
U.S. DOT Description: Un1263, Waste Paint Related Material, 3, Pgii, Rq, (D001)
Non-Hazardous Waste Description: Not reported
Number of Containers: 1
Container Type Code: TT
Container Type Description: Cargo tanks (tank trucks)
Waste Quantity: 20
Quantity Unit of Measure Code: G
Quantity Unit of Measure Description: Gallons
Waste Quantity, in Tons: 0.083402835
Acute Waste Quantity, in Tons: 0
Non-Acute Waste Quantity, in Tons: 0.083402835
Waste Quantity, in Kilograms: 75.64887
Acute Waste Quantity, in Kilograms: 0
Non-Acute Waste Quantity, in Kilorgrams: 75.64887
Management Method Code: H061
Management Method Description: FUEL BLENDING
Waste Residue Indicator: N
Quantity Discrepancy Indicator: N
Waste Type Discrepancy Indicator: N
Waste Density: Not reported
Waste Density Unit of Measure Code: Not reported
Waste Density Unit of Measure Description: Not reported
Form Code: Not reported
Form Code Description: Not reported
Source Code: Not reported
Source Code Description: Not reported
Waste Minimization Code: Not reported
Waste Minimization Code Description: Not reported
Consent Number: Not reported
EPA Waste Indicator: Y

Click this hyperlink while viewing on your computer to access
2 additional US EManifest: record(s) in the EDR Site Report.

F64 WNW 1/8-1/4 0.203 mi. 1073 ft. | **CERRITOS AUTO BODY**
11656 E ARTESIA BLVD
ARTESIA, CA 90701

Site 4 of 4 in cluster F

CERS HAZ WASTE **S123498664**
CERS **N/A**

Relative: Higher

Actual: 59 ft.

CERS HAZ WASTE:

Name:	CERRITOS AUTO BODY
Address:	11656 E ARTESIA BLVD
City,State,Zip:	ARTESIA, CA 90701
Site ID:	104297
CERS ID:	10289719
CERS Description:	Hazardous Waste Generator

CERS:

Name:	CERRITOS AUTO BODY
Address:	11656 E ARTESIA BLVD
City,State,Zip:	ARTESIA, CA 90701
Site ID:	104297
CERS ID:	10289719
CERS Description:	Chemical Storage Facilities

Violations:

Site ID:	104297
Site Name:	CERRITOS AUTO BODY
Violation Date:	11-13-2017
Citation:	HSC 6.95 25508(a)(1) - California Health and Safety Code, Chapter 6.95, Section(s) 25508(a)(1)
Violation Description:	Failure to annually review and electronically certify that the business plan is complete and accurate on or before the annual due date.
Violation Notes:	Returned to compliance on 11/13/2017. OBSERVATION: The business failed to electronically submit and certify that the business plan is complete, accurate, and in compliance with EPCRA on or before the annual due date. CORRECTIVE ACTION: Electronically submit and certify that the business plan is complete, accurate, and in compliance with EPCRA on or before the annual due date. Operator completed the annual certification at the time of inspection.
Violation Division:	Los Angeles County Fire Department
Violation Program:	HMRRP
Violation Source:	CERS,

Site ID:	104297
Site Name:	CERRITOS AUTO BODY
Violation Date:	11-13-2017
Citation:	22 CCR 12 66262.12 - California Code of Regulations, Title 22, Chapter 12, Section(s) 66262.12
Violation Description:	Failure to obtain an Identification Number prior to treating, storing, disposing of, transporting or offering for transportation any hazardous waste.
Violation Notes:	Returned to compliance on 11/13/2017. OBSERVATION: The generator's EPA ID number (CAL000284807) is inactive. A hazardous waste generator shall not treat, store, dispose of, transport or offer for transportation, hazardous waste without an active EPA ID number. CORRECTIVE ACTION: Submit documentation to the CUPA demonstrating that you have reactivated the facility's EPA ID number. Operator completed the application for re-activating the facility's EPA ID at the time of inspection.

CERRITOS AUTO BODY (Continued) **S123498664**

Violation Division: Los Angeles County Fire Department
Violation Program: HW
Violation Source: CERS,

Site ID: 104297
Site Name: CERRITOS AUTO BODY
Violation Date: 11-13-2017
Citation: 22 CCR 12 66262.34(f) - California Code of Regulations, Title 22, Chapter 12, Section(s) 66262.34(f)
Violation Description: Failure to properly label hazardous waste accumulation containers and portable tanks with the following requirements: "Hazardous Waste", name and address of the generator, physical and chemical characteristics of the Hazardous Waste, and starting accumulation date.
Violation Notes: Returned to compliance on 11/13/2017. OBSERVATION: Observed one 55-gallon used oil and one 55-gallon waste antifreeze with faded and incomplete labels. CORRECTIVE ACTION: Submit photos to the CUPA demonstrating that the container listed above has been properly labeled. Operator re-labeled the containers at the time of inspection.
Violation Division: Los Angeles County Fire Department
Violation Program: HW
Violation Source: CERS,

Site ID: 104297
Site Name: CERRITOS AUTO BODY
Violation Date: 11-13-2017
Citation: 40 CFR 1 265.173 - U.S. Code of Federal Regulations, Title 40, Chapter 1, Section(s) 265.173
Violation Description: Failure to meet the following container management requirements: (a) A container holding hazardous waste must always be closed during storage, except when it is necessary to add or remove waste. (b) A container holding hazardous waste must not be opened, handled, or stored in a manner which may rupture the container or cause it to leak.
Violation Notes: Returned to compliance on 01/17/2018. OBSERVATION: One 55-gallon used oil and one 55-gallon waste antifreeze were observed open. CORRECTIVE ACTION: Submit photos to the CUPA demonstrating that the container listed above has been properly closed.
Violation Division: Los Angeles County Fire Department
Violation Program: HW
Violation Source: CERS,

Site ID: 104297
Site Name: CERRITOS AUTO BODY
Violation Date: 01-22-2021
Citation: 22 CCR 12 66262.40(a) - California Code of Regulations, Title 22, Chapter 12, Section(s) 66262.40(a)
Violation Description: Failure to keep a copy of each properly signed manifest for at least three years from the date the waste was accepted by the initial transporter. The manifest signed at the time the waste was accepted for transport shall be kept until receiving a signed copy from the designated facility which received the waste.
Violation Notes: Returned to compliance on 02/19/2021. OBSERVATION: Copies of hazardous waste disposal records (manifest/bill of lading/receipts, etc) were not available at the time of inspection for the following: - used oil - waste antifreeze - waste paint solvent - waste paint Hazardous waste generators shall retain copies of all manifests signed off by

CERRITOS AUTO BODY (Continued) **S123498664**

the disposal facility and all receipts used in a consolidated manifesting procedure on site for three (3) years and have them readily available for review. CORRECTIVE ACTION: Locate the copies of the hazardous waste disposal records (manifest/bill of lading/receipts, etc) for the last 3 years and send a copy via email to CUPA inspector. Complete then submit the Certification of Compliance via email to CUPA inspector on or before the compliance date

Violation Division: Los Angeles County Fire Department
Violation Program: HW
Violation Source: CERS,

Site ID: 104297
Site Name: CERRITOS AUTO BODY
Violation Date: 11-13-2017
Citation: 40 CFR 1 265.31 - U.S. Code of Federal Regulations, Title 40, Chapter 1, Section(s) 265.31
Violation Description: Failure to maintain and operate the facility to minimize the possibility of a fire, explosion, or any unplanned sudden or non-sudden release of hazardous waste or hazardous waste constituents to air, soil, or surface water which could threaten human health or the environment.
Violation Notes: Returned to compliance on 11/13/2017. OBSERVATION: Observed accumulation of waste antifreeze on top of the 55-gallon waste antifreeze drum. CORRECTIVE ACTION: Submit photos/documentation to the CUPA demonstrating the spill has been properly removed and managed. Operator cleanup the spill at the time of inspection.
Violation Division: Los Angeles County Fire Department
Violation Program: HW
Violation Source: CERS,

Site ID: 104297
Site Name: CERRITOS AUTO BODY
Violation Date: 10-21-2014
Citation: HSC 6.95 25508(d) - California Health and Safety Code, Chapter 6.95, Section(s) 25508(d)
Violation Description: Failure to complete and/or electronically submit a business plan when storing/handling a hazardous material at or above reportable quantities.
Violation Notes: Returned to compliance on 01/15/2015. OBSERVATION: A business plan has not been received by the CUPA. The facility was previously sent a notice/request from the CUPA for the submittal of a business plan by 11/20/2014]. CORRECTIVE ACTION: Submit the business plan electronically in the California Environmental Reporting System (CERS) and implement immediately.
Violation Division: Los Angeles County Fire Department
Violation Program: HMRRP
Violation Source: CERS,

Site ID: 104297
Site Name: CERRITOS AUTO BODY
Violation Date: 10-21-2014
Citation: 22 CCR 12 66262.12 - California Code of Regulations, Title 22, Chapter 12, Section(s) 66262.12
Violation Description: Failure to obtain and/or maintain an Active EPA ID.
Violation Notes: Returned to compliance on 01/15/2015. OBSERVATION: This facility does not have a valid EPA ID number to manage hazardous waste. A hazardous

CERRITOS AUTO BODY (Continued) **S123498664**

waste generator shall not treat, store, dispose of, transport or offer for transportation, hazardous waste without an EPA ID number. CORRECTIVE ACTION: Immediately obtain an EPA ID number through DTSC to manage hazardous waste and submit evidence to the CUPA by 11/20/2014.

Violation Division: Los Angeles County Fire Department
Violation Program: HW
Violation Source: CERS,

Site ID: 104297
Site Name: CERRITOS AUTO BODY
Violation Date: 01-22-2021
Citation: 22 CCR 12 66262.34(f) - California Code of Regulations, Title 22, Chapter 12, Section(s) 66262.34(f)
Violation Description: Failure to properly label hazardous waste accumulation containers and portable tanks with the following requirements: "Hazardous Waste", name and address of the generator, physical and chemical characteristics of the Hazardous Waste, and starting accumulation date.
Violation Notes: Returned to compliance on 02/19/2021. OBSERVATION: One 55-gallon metal drum containing used oil and one 55-gallon drum containing waste antifreeze stored inside a HW shed with faded HazWaste label, markings including the accumulation start date is unclear. CORRECTIVE ACTION: Immediately label these containers and ensure that all containers are marked with all the required information. All hazardous waste containers shall be marked with the following information: 1) the words "Hazardous Waste"; 2) name and address of generator; 3) hazardous properties; 4) physical state; 5) composition (contents); 6) accumulation start date. If the accumulation date can be determined, affix the required markings and submit a photo to CUPA demonstrating that the containers listed above have been properly labeled. However, if the accumulation date cannot be determined, properly dispose of the hazardous wastes listed above and send a copy of the hazardous waste disposal record/manifest via email to CUPA [Truncated]
Violation Division: Los Angeles County Fire Department
Violation Program: HW
Violation Source: CERS,

Site ID: 104297
Site Name: CERRITOS AUTO BODY
Violation Date: 01-22-2021
Citation: 40 CFR 1 265.31 - U.S. Code of Federal Regulations, Title 40, Chapter 1, Section(s) 265.31
Violation Description: Failure to maintain and operate the facility to minimize the possibility of a fire, explosion, or any unplanned sudden or non-sudden release of hazardous waste or hazardous waste constituents to air, soil, or surface water which could threaten human health or the environment.
Violation Notes: Returned to compliance on 02/19/2021. OBSERVATION: Observed accumulation of possible oil/antifreeze inside the spill containment pallet for the two 55-gallon drums containing used oil and/or waste antifreeze. CORRECTIVE ACTION: Electronically submit to CUPA inspector, the photo(s) demonstrating the the spill containment pallet have been properly managed, along with the completed and signed Certification of Compliance.
Violation Division: Los Angeles County Fire Department
Violation Program: HW

CERRITOS AUTO BODY (Continued) **S123498664**

Violation Source: CERS,

Evaluation:

Eval General Type: Compliance Evaluation Inspection
Eval Date: 01-22-2021
Violations Found: No
Eval Type: Routine done by local agency
Eval Notes: MARCOS RAMOS ADJUSTER
Eval Division: Los Angeles County Fire Department
Eval Program: HMRRP
Eval Source: CERS,

Eval General Type: Compliance Evaluation Inspection
Eval Date: 11-13-2017
Violations Found: Yes
Eval Type: Routine done by local agency
Eval Notes: Roger Patel, Owner Moises Romero, Estimator
Eval Division: Los Angeles County Fire Department
Eval Program: HMRRP
Eval Source: CERS,

Eval General Type: Compliance Evaluation Inspection
Eval Date: 10-21-2014
Violations Found: Yes
Eval Type: Routine done by local agency
Eval Notes: Not reported
Eval Division: Los Angeles County Fire Department
Eval Program: HMRRP
Eval Source: CERS,

Eval General Type: Other/Unknown
Eval Date: 01-15-2015
Violations Found: No
Eval Type: Other, not routine, done by local agency
Eval Notes: Not reported
Eval Division: Los Angeles County Fire Department
Eval Program: HMRRP
Eval Source: CERS,

Eval General Type: Compliance Evaluation Inspection
Eval Date: 01-22-2021
Violations Found: Yes
Eval Type: Routine done by local agency
Eval Notes: MARCOS RAMOS ADJUSTER
Eval Division: Los Angeles County Fire Department
Eval Program: HW
Eval Source: CERS,

Eval General Type: Other/Unknown
Eval Date: 02-26-2021
Violations Found: No
Eval Type: Other, not routine, done by local agency
Eval Notes: Office file review Routine inspection conducted on 1/22/2021 Missing antifreeze disposal record.
Eval Division: Los Angeles County Fire Department
Eval Program: HW
Eval Source: CERS,

CERRITOS AUTO BODY (Continued) **S123498664**

Eval General Type: Compliance Evaluation Inspection
Eval Date: 10-21-2014
Violations Found: Yes
Eval Type: Routine done by local agency
Eval Notes: Not reported
Eval Division: Los Angeles County Fire Department
Eval Program: HW
Eval Source: CERS,

Eval General Type: Compliance Evaluation Inspection
Eval Date: 11-13-2017
Violations Found: Yes
Eval Type: Routine done by local agency
Eval Notes: Roger Patel, Owner Moises Romero, Estimator
Eval Division: Los Angeles County Fire Department
Eval Program: HW
Eval Source: CERS,

Eval General Type: Other/Unknown
Eval Date: 01-15-2015
Violations Found: No
Eval Type: Other, not routine, done by local agency
Eval Notes: Not reported
Eval Division: Los Angeles County Fire Department
Eval Program: HW
Eval Source: CERS,

Affiliation:
Affiliation Type Desc: CUPA District
Entity Name: Los Angeles County Fire
Entity Title: Not reported
Affiliation Address: 5825 Rickenbacker Road
Affiliation City: Commerce
Affiliation State: CA
Affiliation Country: Not reported
Affiliation Zip: 90040-3027
Affiliation Phone: (323) 890-4000,

Affiliation Type Desc: Identification Signer
Entity Name: ROGER PATEL
Entity Title: OWNER
Affiliation Address: Not reported
Affiliation City: Not reported
Affiliation State: Not reported
Affiliation Country: Not reported
Affiliation Zip: Not reported
Affiliation Phone: ,

Affiliation Type Desc: Parent Corporation
Entity Name: CERRITOS AUTO BODY
Entity Title: Not reported
Affiliation Address: Not reported
Affiliation City: Not reported
Affiliation State: Not reported
Affiliation Country: Not reported
Affiliation Zip: Not reported
Affiliation Phone: ,

CERRITOS AUTO BODY (Continued) **S123498664**

Affiliation Type Desc:	Facility Mailing Address
Entity Name:	Mailing Address
Entity Title:	Not reported
Affiliation Address:	11656 ARTESIA BLVD
Affiliation City:	ARTESIA
Affiliation State:	CA
Affiliation Country:	Not reported
Affiliation Zip:	90701
Affiliation Phone:	,

Affiliation Type Desc:	Document Preparer
Entity Name:	ROGER PATEL
Entity Title:	Not reported
Affiliation Address:	Not reported
Affiliation City:	Not reported
Affiliation State:	Not reported
Affiliation Country:	Not reported
Affiliation Zip:	Not reported
Affiliation Phone:	,

Affiliation Type Desc:	Environmental Contact
Entity Name:	ROGER PATEL
Entity Title:	Not reported
Affiliation Address:	11656 E. ARTESIA BLVD
Affiliation City:	ARTESIA
Affiliation State:	CA
Affiliation Country:	Not reported
Affiliation Zip:	90701
Affiliation Phone:	,

Affiliation Type Desc:	Legal Owner
Entity Name:	ROGER PATEL
Entity Title:	Not reported
Affiliation Address:	11656 E ARTESIA BLVD
Affiliation City:	ARTESIA
Affiliation State:	CA
Affiliation Country:	United States
Affiliation Zip:	90701
Affiliation Phone:	(714) 608-1951,

Affiliation Type Desc:	Operator
Entity Name:	ROGER PATEL
Entity Title:	Not reported
Affiliation Address:	Not reported
Affiliation City:	Not reported
Affiliation State:	Not reported
Affiliation Country:	Not reported
Affiliation Zip:	Not reported
Affiliation Phone:	(714) 608-1951,

65 NE 1/8-1/4 0.213 mi. 1123 ft. | **CHINTHARA ABEYSEKERA**
11930 SHASTA CIRCLE
CERRITOS, CA 90703 | **RCRA NonGen / NLR**
E MANIFEST | **1024768642**
CAC002988526

Relative: Higher

Actual: 59 ft.

RCRA Listings:

Date Form Received by Agency:	20181108
Handler Name:	Chinthara Abeysekera
Handler Address:	11930 Shasta Circle
Handler City,State,Zip:	CERRITOS, CA 90703
EPA ID:	CAC002988526
Contact Name:	CHINTHARA ABEYSEKERA
Contact Address:	11930 SHASTA CIRCLE
Contact City,State,Zip:	CERRITOS, CA 90703
Contact Telephone:	818-621-6159
Contact Fax:	Not reported
Contact Email:	ADMIN@VIKINGENVIRO.COM
Contact Title:	Not reported
EPA Region:	09
Land Type:	Not reported
Federal Waste Generator Description:	Not a generator, verified
Non-Notifier:	Not reported
Biennial Report Cycle:	Not reported
Accessibility:	Not reported
Active Site Indicator:	Handler Activities
State District Owner:	Not reported
State District:	Not reported
Mailing Address:	11930 SHASTA CIRCLE
Mailing City,State,Zip:	CERRITOS, CA 90703
Owner Name:	Chinthara Abeysekera
Owner Type:	Other
Operator Name:	Chinthara Abeysekera
Operator Type:	Other
Short-Term Generator Activity:	No
Importer Activity:	No
Mixed Waste Generator:	No
Transporter Activity:	No
Transfer Facility Activity:	No
Recycler Activity with Storage:	No
Small Quantity On-Site Burner Exemption:	No
Smelting Melting and Refining Furnace Exemption:	No
Underground Injection Control:	No
Off-Site Waste Receipt:	No
Universal Waste Indicator:	Yes
Universal Waste Destination Facility:	Yes
Federal Universal Waste:	No
Active Site State-Reg Handler:	---
Federal Facility Indicator:	Not reported
Hazardous Secondary Material Indicator:	N
Sub-Part K Indicator:	Not reported
2018 GPRA Permit Baseline:	Not on the Baseline
2018 GPRA Renewals Baseline:	Not on the Baseline
202 GPRA Corrective Action Baseline:	No
Subject to Corrective Action Universe:	No
Non-TSDFs Where RCRA CA has Been Imposed Universe:	No
Corrective Action Priority Ranking:	No NCAPS ranking
Environmental Control Indicator:	No
Institutional Control Indicator:	No

CHINTHARA ABEYSEKERA (Continued) **1024768642**

Human Exposure Controls Indicator:	N/A
Groundwater Controls Indicator:	N/A
Significant Non-Complier Universe:	No
Unaddressed Significant Non-Complier Universe:	No
Addressed Significant Non-Complier Universe:	No
Significant Non-Complier With a Compliance Schedule Universe:	No
Financial Assurance Required:	Not reported
Handler Date of Last Change:	20181120
Recognized Trader-Importer:	No
Recognized Trader-Exporter:	No
Importer of Spent Lead Acid Batteries:	No
Exporter of Spent Lead Acid Batteries:	No
Recycler Activity Without Storage:	No
Manifest Broker:	No
Sub-Part P Indicator:	No

Handler - Owner Operator:

Owner/Operator Indicator:	Operator
Owner/Operator Name: CHINTHARA ABEYSEKERA	
Legal Status:	Other
Date Became Current:	Not reported
Date Ended Current:	Not reported
Owner/Operator Address:	11930 SHASTA CIRCLE
Owner/Operator City,State,Zip:	CERRITOS, CA 90703
Owner/Operator Telephone:	818-621-6159
Owner/Operator Telephone Ext:	Not reported
Owner/Operator Fax:	Not reported
Owner/Operator Email:	Not reported

Owner/Operator Indicator:	Owner
Owner/Operator Name: CHINTHARA ABEYSEKERA	
Legal Status:	Other
Date Became Current:	Not reported
Date Ended Current:	Not reported
Owner/Operator Address:	11930 SHASTA CIRCLE
Owner/Operator City,State,Zip:	CERRITOS, CA 90703
Owner/Operator Telephone:	818-621-6159
Owner/Operator Telephone Ext:	Not reported
Owner/Operator Fax:	Not reported
Owner/Operator Email:	Not reported

Historic Generators:

Receive Date:	20181108
Handler Name: CHINTHARA ABEYSEKERA	
Federal Waste Generator Description:	Not a generator, verified
State District Owner:	Not reported
Large Quantity Handler of Universal Waste:	No
Recognized Trader Importer:	No
Recognized Trader Exporter:	No
Spent Lead Acid Battery Importer:	No
Spent Lead Acid Battery Exporter:	No
Current Record:	Yes
Non Storage Recycler Activity:	Not reported
Electronic Manifest Broker:	Not reported

CHINTHARA ABEYSEKERA (Continued) **1024768642**

List of NAICS Codes and Descriptions:

NAICS Code:	56299
NAICS Description:	ALL OTHER WASTE MANAGEMENT SERVICES

Facility Has Received Notices of Violations:

Violations:	No Violations Found

Evaluation Action Summary:

Evaluations:	No Evaluations Found

E MANIFEST:

Manifest Tracking Number:	012773803FLE
Last Updated Date:	20191009
Shipped Date:	20181102
Received Date:	20181115
Manifest Status:	Signed
Submission Type:	DataImage5Copy
Origin Type:	Web
Generator EPA ID:	CAC002988526
Generator Name:	CHINTHARA ABEYSEKERA
Generator Mail Street Number:	Not reported
Generator Mail Street 1:	11930 SHASTA CIRCLE
Generator Mail Street 2:	Not reported
Generator Mail City:	CERRITOS
Generator Mail State:	CA
Generator Mail Zip:	90703
Generator Location Street Number:	Not reported
Generator Location Street 1:	11930 SHASTA CIRCLE
Generator Location Street 2:	Not reported
Generator Location City:	CERRITOS
Generator Location Zip:	90703
Generator Location State:	CA
Generator Contact Company Name:	Not reported
Designated Facility EPA ID:	AZR000520882
Designated Facility Name:	LA PAZ COUNTY REGIONAL LANDFILL
Designated Facility Mail Street Number:	Not reported
Designated Facility Mail Street 1:	MILE POST 128
Designated Facility Mail Street 2:	26999 HIGHWAY 95
Designated Facility Mail City:	PARKER
Designated Facility Mail Zip:	85344
Designated Facility Mail State:	AZ
Designated Facility Location Street Number:	Not reported
Designated Facility Location Street 1:	26999 HIGHWAY 95
Designated Facility Location Street 2:	Not reported
Designated Facility Location City:	PARKER
Designated Facility Location Zip:	85344
Designated Facility Location State:	AZ
Designated Facility Contact Company Name:	Not reported
Manifest Residue Indicator:	N
Rejection Indicator:	N

State Waste:

Manifest Tracking Number:	012773803FLE
Waste Line Number:	1

CHINTHARA ABEYSEKERA (Continued) **1024768642**

State Waste Code Owner: CA
State Waste Code: 151
State Waste: Asbestos-containing waste

Transporter:
Manifest Tracking Number: 012773803FLE
Transporter Line Number: 1
Transporter EPA ID: CAL000390361
Transporter Name: Nck Industries Dba Viking Environmental Group

Manifest Tracking Number: 012773803FLE
Transporter Line Number: 2
Transporter EPA ID: CAR000049064
Transporter Name: E C T I

Waste Line:
Manifest Tracking Number: 012773803FLE
Waste Line Number: 1
U.S. DOT Hazardous Indicator: Y
U.S. DOT ID Number: NA2212
U.S. DOT Description: R.Q. Na2212, Asbestos, 9, Pgiii
Non-Hazardous Waste Description: Not reported
Number of Containers: 65
Container Type Code: BA
Container Type Description: Burlap, cloth, paper, or plastic bags
Waste Quantity: 6
Quantity Unit of Measure Code: Y
Quantity Unit of Measure Description: Cubic Yards
Waste Quantity, in Tons: 5.04
Acute Waste Quantity, in Tons: 0
Non-Acute Waste Quantity, in Tons: 5.04
Waste Quantity, in Kilograms: 4571.431
Acute Waste Quantity, in Kilograms: 0
Non-Acute Waste Quantity, in Kilorgrams: 4571.431
Management Method Code: H132
Management Method Description: LANDFILL (WITH PRIOR TREATMENT AND/OR STABILIZATION)
Waste Residue Indicator: N
Quantity Discrepancy Indicator: N
Waste Type Discrepancy Indicator: N
Waste Density: Not reported
Waste Density Unit of Measure Code: Not reported
Waste Density Unit of Measure Description: Not reported
Form Code: Not reported
Form Code Description: Not reported
Source Code: Not reported
Source Code Description: Not reported
Waste Minimization Code: Not reported
Waste Minimization Code Description: Not reported
Consent Number: Not reported
EPA Waste Indicator: N

I66 NNW 1/8-1/4 0.213 mi. 1124 ft. | **UNITED READY MIXED CONCRETE**
11725 ARTESIA BLVD
ARTESIA, CA 90701

Site 1 of 9 in cluster I

UST | **U004346908**
N/A

Relative: Higher

Actual: 63 ft.

UST:

Name:	UNITED READY MIXED CONCRETE
Address:	11725 ARTESIA BLVD
City,State,Zip:	ARTESIA, CA 90701
Facility ID:	3246
Permitting Agency:	LOS ANGELES COUNTY
CERSID:	Not reported
Latitude:	33.874988
Longitude:	-118.082423
Owner type:	Not reported
Facility type:	Not reported
Num of inuse ust:	Not reported
Num of closed ust:	Not reported
Num of oos ust:	Not reported
Epa region:	Not reported
Tribal lands:	Not reported
Tank owner name:	Not reported
Tank owner mailing address:	Not reported
Tank owner mailing city:	Not reported
Tank owner mailing zip:	Not reported
Tank owner mailing state:	Not reported
Tank operator name:	Not reported
Tank operator mailing address:	Not reported
Tank operator mailing city:	Not reported
Tank operator mailing zip:	Not reported
Tank operator mailing state:	Not reported
Tankidnumber:	Not reported
Tank status:	Not reported
Tank configuration:	Not reported
Tank closure date:	Not reported
Tank installation date:	Not reported
Tank num of compartments:	Not reported
Tank contents:	Not reported
Tank capacity gallons:	Not reported
Tank type:	Not reported
Tank pc construction:	Not reported
Tank pwpiping construction:	Not reported
Tank piping type:	Not reported
Tank piping construction:	Not reported
Tank sacrificial anode:	Not reported
Tank cp impressed current:	Not reported
Tank cp shutoff:	Not reported
Tank alarms:	Not reported
Tank ball float:	Not reported
Tank spill bucket:	Not reported

I67 NNW 1/8-1/4 0.213 mi. 1124 ft. | **NATIONAL READY MIXED CONCRETE**
11725 ARTESIA BLVD
ARTESIA, CA 90701

Site 2 of 9 in cluster I

UST | **U004356589**
N/A

Relative: Higher

Actual: 63 ft.

UST:

Name:	NATIONAL READY MIXED CONCRETE
Address:	11725 ARTESIA BLVD
City,State,Zip:	ARTESIA, CA 90701
Facility ID:	LACoFA0003414
Permitting Agency:	Los Angeles County Fire Department
CERSID:	10267279
Latitude:	33.8736400
Longitude:	-118.083770
Owner type:	Non-Government
Facility type:	Other
Num of inuse ust:	Not reported
Num of closed ust:	0
Num of oos ust:	0
Epa region:	9
Tribal lands:	No
Tank owner name:	NATIONAL READY MIXED SERVICES
Tank owner mailing address:	15821 Ventura Blvd. Suite 475
Tank owner mailing city:	Encino
Tank owner mailing zip:	91436
Tank owner mailing state:	CA
Tank operator name:	NATIONAL READY MIXED SERVICES
Tank operator mailing address:	15821 Ventura Blvd. Suite 475
Tank operator mailing city:	Encino
Tank operator mailing zip:	91436
Tank operator mailing state:	CA
Tankidnumber:	1
Tank status:	Confirmed/Updated Information
Tank configuration:	Stand Alone Tank
Tank closure date:	Not reported
Tank installation date:	11/3/1987 12:00:00 AM
Tank num of compartments:	1
Tank contents:	Diesel
Tank capacity gallons:	10000
Tank type:	Double Wall
Tank pc construction:	Fiberglass
Tank pwpiping construction:	Fiberglass
Tank piping type:	Pressure
Tank piping construction:	Double Walled
Tank sacrificial anode:	No
Tank cp impressed current:	No
Tank cp shutoff:	No
Tank alarms:	Yes
Tank ball float:	No
Tank spill bucket:	Yes

I68 NNW 1/8-1/4 0.213 mi. 1124 ft. | **NATIONAL READY MIXED CONCRETE**
11725 ARTESIA BLVD
ARTESIA, CA 90701 | **SWEEPS UST**
CA FID UST
WDS | **S101617886**
N/A

Site 3 of 9 in cluster I

Relative: Higher

Actual: 63 ft.

SWEEPS UST:

Name:	UNITED READY MIX CONCRETE
Address:	11725 ARTESIA BLVD
City:	ARTESIA
Status:	Active
Comp Number:	3246
Number:	9
Board Of Equalization:	44-007701
Referral Date:	06-30-89
Action Date:	Not reported
Created Date:	06-30-89
Owner Tank Id:	Not reported
SWRCB Tank Id:	19-000-003246-000001
Tank Status:	A
Capacity:	Not reported
Active Date:	06-30-89
Tank Use:	UNKNOWN
STG:	W
Content:	Not reported
Number Of Tanks:	1

CA FID UST:

Facility ID:	19042049
Regulated By:	UTNKA
Regulated ID:	00020474
Cortese Code:	Not reported
SIC Code:	Not reported
Facility Phone:	8180000000
Mail To:	Not reported
Mailing Address:	4988 FIRESTONE BLVD
Mailing Address 2:	Not reported
Mailing City,St,Zip:	ARTESIA
Contact:	Not reported
Contact Phone:	Not reported
DUNs Number:	Not reported
NPDES Number:	Not reported
EPA ID:	Not reported
Comments:	Not reported
Status:	Active

WDS:

Name:	NATIONAL READY MIXED CONCRETE
Address:	11725 Artesia Blvd
City:	ARTESIA
Facility ID:	4 19I016391
Facility Type:	Industrial - Facility that treats and/or disposes of liquid or semisolid wastes from any servicing, producing, manufacturing or processing operation of whatever nature, including mining, gravel washing, geothermal operations, air conditioning, ship building and repairing, oil production, storage and disposal operations, water pumping.
Facility Status:	Active - Any facility with a continuous or seasonal discharge that is

NATIONAL READY MIXED CONCRETE (Continued) **S101617886**

	under Waste Discharge Requirements.
NPDES Number:	CAS000001 The 1st 2 characters designate the state. The remaining 7 are assigned by the Regional Board
Subregion:	4
Facility Telephone:	5628656211
Facility Contact:	CATLIN PAT
Agency Name:	CONCRETE HOLDING CO CA
Agency Address:	15821 Ventura Blvd Ste 475
Agency City,St,Zip:	Encino 914364778
Agency Contact:	GREEN HORACE L
Agency Telephone:	8187680050
Agency Type:	Private
SIC Code:	0
SIC Code 2:	Not reported
Primary Waste Type:	Not reported
Primary Waste:	Not reported
Waste Type2:	Not reported
Waste2:	Not reported
Primary Waste Type:	Not reported
Secondary Waste:	Not reported
Secondary Waste Type:	Not reported
Design Flow:	0
Baseline Flow:	0
Reclamation:	Not reported
POTW:	Not reported
Treat To Water:	Minor Threat to Water Quality. A violation of a regional board order should cause a relatively minor impairment of beneficial uses compared to a major or minor threat. Not: All nurds without a TTWQ will be considered a minor threat to water quality unless coded at a higher Level. A Zero (0) may be used to code those NURDS that are found to represent no threat to water quality.
Complexity:	Category C - Facilities having no waste treatment systems, such as cooling water dischargers or thosewho must comply through best management practices, facilities with passive waste treatment and disposal systems, such as septic systems with subsurface disposal, or dischargers having waste storage systems with land disposal such as dairy waste ponds.

I69 **NATIONAL READY MIXED CONCRETE** **UST FINDER** **1028186906**
NNW **11725 ARTESIA BLVD** **UST FINDER RELEASE** **N/A**
1/8-1/4 **ARTESIA, CA 90701**
0.213 mi.
1124 ft. **Site 4 of 9 in cluster I**

Relative:
Higher

Actual:
63 ft.

UST FINDER:

Object ID:	731137
Facility ID:	CA10267279
Name:	NATIONAL READY MIXED CONCRETE
Address:	11725 ARTESIA BLVD
City,State,Zip:	ARTESIA, CA 90701
Address Match Type:	PointAddress
Open USTs:	1
Closed USTs:	Not reported
TOS USTs:	Not reported
Population 1500ft:	1440
Private Wells 1500ft:	0
Within 100yr Floodplain:	No
Land Use:	Developed, High Intensity

NATIONAL READY MIXED CONCRETE (Continued) **1028186906**

Within SPA:	Not reported
SPA PWS Facility ID:	Not reported
SPA Water Type:	Not reported
SPA Facility Type:	Not reported
SPA HUC12:	Not reported
Within WHPA:	Yes
WHPA PWS Facility ID:	CA1910065_12969
WHPA Water Type:	GW - Ground water
WHPA Facility Type:	WL - Well
WHPA HUC12:	180701060606
Facility Status:	Open UST(s)
Date of Last Inspection:	Not reported
EPA Region:	9
Tribe:	Not reported
Coordinate Source:	Geocode
X Coord:	-118.08359404
Y Coord:	33.8734990190001
Latitude:	33.8734990190126
Longitude:	-118.083594040053

UST FINDER:

Object ID:	2258067
Facility ID:	CA10267279
Tank ID:	CA10267279-001_A Stand-alone Tank_1
Tank Status:	Open
Installation Date:	1987/11/03 16:00:00+00
Removal Date:	Not reported
Tank Capacity:	10000
Substances:	Diesel
Tank Wall Type:	Double Wall

UST FINDER RELEASE:

Object ID:	64728
Facility ID:	Not reported
Lust ID:	CAT0603793298
Name:	NATIONAL READY MIXED CONCRETE
Address:	11725 ARTESIA BLVD.
City,State,Zip:	ARTESIA, CA 90701
Address Match Type:	PointAddress
Reported Date:	Not reported
Status:	No Further Action
Substance:	Not reported
Population within 1500ft:	1533
Domestic Wells within 1500ft:	0
Land Use:	Developed, High Intensity
Within SPA:	No
SPA PWS Facility ID:	Not reported
SPA Water Type:	Not reported
SPA Facility Type:	Not reported
SPA HUC12:	Not reported
Within WHPA:	Yes
WHPA PWS Facility ID:	CA1910065_12969
WHPA Water Type:	GW - Ground water
WHPA Facility Type:	WL - Well
WHPA HUC12:	180701060606
Within 100yr Floodplain:	No

NATIONAL READY MIXED CONCRETE (Continued) **1028186906**

Tribe:	Not reported
EPA Region:	9
NFA Letter 1:	Not reported
NFA Letter 2:	Not reported
NFA Letter 3:	Not reported
NFA Letter 4:	Not reported
Closed With Residual Contaminate:	Not reported
Coordinate Source:	Geocode
X Coord:	-118.08375
Y Coord:	33.8731000000001
Latitude:	33.8731
Longitude:	-118.083749999999

I70 **UNITED READY MIX CONCRETE CO** **LUST** **U001565267**
NNW **11725 ARTESIA BLVD** **HIST UST** **N/A**
1/8-1/4 **ARTESIA, CA 90701** **Cortese**
0.213 mi. **LOS ANGELES CO. HMS**
1124 ft. **Site 5 of 9 in cluster I** **NPDES**

Relative:
Higher

Actual:
63 ft.

LUST:

Name:	NATIONAL READY MIXED CONCRETE
Address:	11725 ARTESIA BLVD.
City,State,Zip:	ARTESIA, CA 90701
Lead Agency:	LOS ANGELES RWQCB (REGION 4)
Case Type:	LUST Cleanup Site
Geo Track:	http://geotracker.waterboards.ca.gov/profile_report.asp?global_id=T0603793298
Global Id:	T0603793298
Latitude:	33.873639
Longitude:	-118.083772
Status:	Completed - Case Closed
Status Date:	08/09/2017
Case Worker:	NB
RB Case Number:	R-37820
Local Agency:	LOS ANGELES COUNTY
File Location:	Regional Board
Local Case Number:	003134-037820
Potential Media Affect:	Soil, Under Investigation
Potential Contaminants of Concern:	Diesel, Gasoline
EPA Region:	9
Coordinate Source:	Google Geocode
Cuf Case:	NO
Quantity Released Gallons:	Not reported
Begin Date:	10/29/2002
Leak Reported Date:	11/14/2002
How Discovered:	UST System Modification
How Discovered Description:	Not reported
Discharge Source:	Dispenser, Piping
Discharge Cause:	Not reported
Stop Method:	Other Means, Replace product piping
Stop Description:	RE-PIPE & DISPENSER CHANGE
No Further Action Date:	08/09/2017
CA Water Watershed Name:	San Gabriel River - Lower San Gabriel - Central (Split) (405.15)
Dwr Groundwater Subbasin Name:	Coastal Plain Of Los Angeles - Central (4-011.04)
Disadvantaged Community:	Not reported
CA Enviroscreen 3 Score:	76-80%
CA Enviroscreen 4 Score:	70-75%
Military DOD Site:	No
Facility Project Subtype:	Not reported

UNITED READY MIX CONCRETE CO (Continued) **U001565267**

RWQCB Region: LOS ANGELES RWQCB (REGION 4)
Site History: Not reported

LUST:
Global Id: T0603793298
Contact Type: Local Agency Caseworker
Contact Name: MANUEL R REGALADO
Organization Name: LOS ANGELES COUNTY
Address: 900 S. FREMONT AVE.
City: ALHAMBRA
Email: mregalad@dpw.lacounty.gov
Phone Number: Not reported

Global Id: T0603793298
Contact Type: Regional Board Caseworker - Primary Caseworker
Contact Name: NHAN BAO
Organization Name: LOS ANGELES RWQCB (REGION 4)
Address: 320 WEST 4TH STREET, SUITE 200
City: LOS ANGELES
Email: nbao@waterboards.ca.gov
Phone Number: 2135766703

Global Id: T0603793298
Contact Type: Local Agency Caseworker
Contact Name: RANI IYER
Organization Name: LOS ANGELES COUNTY
Address: 900 S. FREMONT AVE.
City: ALHAMBRA
Email: riyer@dpw.lacounty.gov
Phone Number: Not reported

LUST:
Global Id: T0603793298
Action Type: ENFORCEMENT
Date: 09/23/2009
Action: Referral to Regional Board

Global Id: T0603793298
Action Type: ENFORCEMENT
Date: 11/30/2009
Action: Staff Letter

Global Id: T0603793298
Action Type: ENFORCEMENT
Date: 03/06/2017
Action: Notification - Preclosure

Global Id: T0603793298
Action Type: ENFORCEMENT
Date: 05/13/2016
Action: Notice of Violation

Global Id: T0603793298
Action Type: RESPONSE
Date: 08/17/2009
Action: Other Report / Document

UNITED READY MIX CONCRETE CO (Continued) **U001565267**

Global Id: T0603793298
Action Type: RESPONSE
Date: 12/22/2008
Action: Other Report / Document

Global Id: T0603793298
Action Type: ENFORCEMENT
Date: 08/09/2017
Action: Closure/No Further Action Letter

Global Id: T0603793298
Action Type: Other
Date: 11/14/2002
Action: Leak Reported

Global Id: T0603793298
Action Type: ENFORCEMENT
Date: 11/04/2015
Action: Health and Safety Code Section 25296.10(c)

Global Id: T0603793298
Action Type: RESPONSE
Date: 01/15/2016
Action: Other Report / Document

Global Id: T0603793298
Action Type: Other
Date: 10/29/2002
Action: Leak Discovery

Global Id: T0603793298
Action Type: REMEDIATION
Date: 11/14/2002
Action: Not reported

LUST:
Global Id: T0603793298
Status: Open - Case Begin Date
Status Date: 10/29/2002

Global Id: T0603793298
Status: Open - Referred
Status Date: 09/28/2009

Global Id: T0603793298
Status: Open - Site Assessment
Status Date: 11/30/2009

Global Id: T0603793298
Status: Open - Eligible for Closure
Status Date: 06/09/2017

Global Id: T0603793298
Status: Completed - Case Closed
Status Date: 08/09/2017

UNITED READY MIX CONCRETE CO (Continued) **U001565267**

HIST UST:

Name:	UNITED READY MIX CONCRETE CO
Address:	11725 ARTESIA BLVD
City,State,Zip:	ARTESIA, CA 90701
File Number:	000283f7
URL:	https://documents.geotracker.waterboards.ca.gov/ustpdfs/pdf/000283f7.pdf
Region:	STATE
Facility ID:	00000020474
Facility Type:	Other
Other Type:	CONCRETE PLANT
Contact Name:	T.S. TEDESCO
Telephone:	2138656211
Owner Name:	UNITED CONCRETE COMPANIES
Owner Address:	4988 FIRESTONE BLVD.
Owner City,St,Zip:	SOUTH GATE, CA 90280
Total Tanks:	0001
Tank Num:	001
Container Num:	1
Year Installed:	Not reported
Tank Capacity:	00007500
Tank Used for:	PRODUCT
Type of Fuel:	DIESEL
Container Construction Thickness:	Not reported
Leak Detection:	Stock Inventor

Click here for Geo Tracker PDF:

CORTESE:

Name:	NATIONAL READY MIXED CONCRETE
Address:	11725 ARTESIA BLVD.
City,State,Zip:	ARTESIA, CA 90701
Region:	CORTESE
Envirostor Id:	Not reported
Global ID:	T0603793298
Site/Facility Type:	LUST CLEANUP SITE
Cleanup Status:	COMPLETED - CASE CLOSED
Status Date:	Not reported
Site Code:	Not reported
Latitude:	Not reported
Longitude:	Not reported
Owner:	Not reported
Enf Type:	Not reported
Swat R:	Not reported
Flag:	active
Order No:	Not reported
Waste Discharge System No:	Not reported
Effective Date:	Not reported
Region 2:	Not reported
WID Id:	Not reported
Solid Waste Id No:	Not reported
Waste Management Uit Name:	Not reported
File Name:	Active Open

LOS ANGELES CO. HMS:

Name: UNITED READY MIX CONCRETE

UNITED READY MIX CONCRETE CO (Continued) **U001565267**

Address: 11725 ARTESIA BLVD
City,State,Zip: ARTESIA, CA 907013850
Region: LA
Permit Category: T
Facility Id: 003134-003246
Facility Type: 0
Facility Status: Closed
Area: 1D
Permit Number: 00003417T
Permit Status: Closed

NPDES:

Name:	NATIONAL READY MIXED CONCRETE
Address:	11725 ARTESIA BLVD
City,State,Zip:	ARTESIA, CA 90701
Facility Status:	Not reported
NPDES Number:	Not reported
Region:	Not reported
Agency Number:	Not reported
Regulatory Measure ID:	Not reported
Place ID:	Not reported
Order Number:	Not reported
WDID:	4 19I016391
Regulatory Measure Type:	Industrial
Program Type:	Not reported
Adoption Date Of Regulatory Measure:	Not reported
Effective Date Of Regulatory Measure:	Not reported
Termination Date Of Regulatory Measure:	Not reported
Expiration Date Of Regulatory Measure:	Not reported
Discharge Address:	Not reported
Discharge Name:	Not reported
Discharge City:	Not reported
Discharge State:	Not reported
Discharge Zip:	Not reported
Status:	Active
Status Date:	03/02/2001
Operator Name:	National Ready Mixed Concrete Company
Operator Address:	15821 Ventura Blvd Ste 475
Operator City:	Encino
Operator State:	California
Operator Zip:	91436

NPDES as of 03/2018:

NPDES Number:	Not reported
Status:	Not reported
Agency Number:	Not reported
Region:	4
Regulatory Measure ID:	191148
Order Number:	Not reported
Regulatory Measure Type:	Industrial
Place ID:	Not reported
WDID:	4 19I016391
Program Type:	Not reported
Adoption Date Of Regulatory Measure:	Not reported
Effective Date Of Regulatory Measure:	Not reported
Expiration Date Of Regulatory Measure:	Not reported
Termination Date Of Regulatory Measure:	Not reported

UNITED READY MIX CONCRETE CO (Continued) **U001565267**

Discharge Name:	Not reported
Discharge Address:	Not reported
Discharge City:	Not reported
Discharge State:	Not reported
Discharge Zip:	Not reported
Received Date:	05/09/2008
Processed Date:	03/02/2001
Status:	Active
Status Date:	03/02/2001
Place Size:	36177
Place Size Unit:	SqFt
Contact:	Russell H Morton
Contact Title:	Not reported
Contact Phone:	562-865-6211
Contact Phone Ext:	Not reported
Contact Email:	Not reported
Operator Name:	National Ready Mixed Concrete Company
Operator Address:	15821 Ventura Blvd Ste 475
Operator City:	Encino
Operator State:	California
Operator Zip:	91436
Operator Contact:	Dave Ollis
Operator Contact Title:	Not reported
Operator Contact Phone:	818-728-5222
Operator Contact Phone Ext:	Not reported
Operator Contact Email:	dollis@natcem.com
Operator Type:	Private Business
Developer:	Not reported
Developer Address:	Not reported
Developer City:	Not reported
Developer State:	California
Developer Zip:	Not reported
Developer Contact:	Not reported
Developer Contact Title:	Not reported
Constype Linear Utility Ind:	Not reported
Emergency Phone:	562-865-6211
Emergency Phone Ext:	Not reported
Constype Above Ground Ind:	Not reported
Constype Below Ground Ind:	Not reported
Constype Cable Line Ind:	Not reported
Constype Comm Line Ind:	Not reported
Constype Commertial Ind:	Not reported
Constype Electrical Line Ind:	Not reported
Constype Gas Line Ind:	Not reported
Constype Industrial Ind:	Not reported
Constype Other Description:	Not reported
Constype Other Ind:	Not reported
Constype Recons Ind:	Not reported
Constype Residential Ind:	Not reported
Constype Transport Ind:	Not reported
Constype Utility Description:	Not reported
Constype Utility Ind:	Not reported
Constype Water Sewer Ind:	Not reported
Dir Discharge Uswater Ind:	N
Receiving Water Name:	San Gabriel River
Certifier:	Russell Morton
Certifier Title:	Environ Safety

UNITED READY MIX CONCRETE CO (Continued) **U001565267**

Certification Date:	05-MAR-15
Primary Sic:	3273-Ready-Mixed Concrete
Secondary Sic:	Not reported
Tertiary Sic:	Not reported
NPDES Number:	CAS000001
Status:	Active
Agency Number:	0
Region:	4
Regulatory Measure ID:	191148
Order Number:	97-03-DWQ
Regulatory Measure Type:	Enrollee
Place ID:	Not reported
WDID:	4 19I016391
Program Type:	Industrial
Adoption Date Of Regulatory Measure:	Not reported
Effective Date Of Regulatory Measure:	03/02/2001
Expiration Date Of Regulatory Measure:	Not reported
Termination Date Of Regulatory Measure:	Not reported
Discharge Name:	National Ready Mixed Concrete Company
Discharge Address:	15821 Ventura Blvd Ste 475
Discharge City:	Encino
Discharge State:	California
Discharge Zip:	91436
Received Date:	Not reported
Processed Date:	Not reported
Status:	Not reported
Status Date:	Not reported
Place Size:	Not reported
Place Size Unit:	Not reported
Contact:	Not reported
Contact Title:	Not reported
Contact Phone:	Not reported
Contact Phone Ext:	Not reported
Contact Email:	Not reported
Operator Name:	Not reported
Operator Address:	Not reported
Operator City:	Not reported
Operator State:	Not reported
Operator Zip:	Not reported
Operator Contact:	Not reported
Operator Contact Title:	Not reported
Operator Contact Phone:	Not reported
Operator Contact Phone Ext:	Not reported
Operator Contact Email:	Not reported
Operator Type:	Not reported
Developer:	Not reported
Developer Address:	Not reported
Developer City:	Not reported
Developer State:	Not reported
Developer Zip:	Not reported
Developer Contact:	Not reported
Developer Contact Title:	Not reported
Constype Linear Utility Ind:	Not reported
Emergency Phone:	Not reported
Emergency Phone Ext:	Not reported
Constype Above Ground Ind:	Not reported

UNITED READY MIX CONCRETE CO (Continued) **U001565267**

Constype Below Ground Ind:	Not reported
Constype Cable Line Ind:	Not reported
Constype Comm Line Ind:	Not reported
Constype Commertial Ind:	Not reported
Constype Electrical Line Ind:	Not reported
Constype Gas Line Ind:	Not reported
Constype Industrial Ind:	Not reported
Constype Other Description:	Not reported
Constype Other Ind:	Not reported
Constype Recons Ind:	Not reported
Constype Residential Ind:	Not reported
Constype Transport Ind:	Not reported
Constype Utility Description:	Not reported
Constype Utility Ind:	Not reported
Constype Water Sewer Ind:	Not reported
Dir Discharge Uswater Ind:	Not reported
Receiving Water Name:	Not reported
Certifier:	Not reported
Certifier Title:	Not reported
Certification Date:	Not reported
Primary Sic:	Not reported
Secondary Sic:	Not reported
Tertiary Sic:	Not reported

Name:	NATIONAL READY MIXED CONCRETE
Address:	11725 ARTESIA BLVD
City,State,Zip:	ARTESIA, CA 90701
Facility Status:	Active
NPDES Number:	CAS000001
Region:	4
Agency Number:	0
Regulatory Measure ID:	191148
Place ID:	Not reported
Order Number:	97-03-DWQ
WDID:	4 19I016391
Regulatory Measure Type:	Enrollee
Program Type:	Industrial
Adoption Date Of Regulatory Measure:	Not reported
Effective Date Of Regulatory Measure:	03/02/2001
Termination Date Of Regulatory Measure:	Not reported
Expiration Date Of Regulatory Measure:	Not reported
Discharge Address:	15821 Ventura Blvd Ste 475
Discharge Name:	National Ready Mixed Concrete Company
Discharge City:	Encino
Discharge State:	California
Discharge Zip:	91436
Status:	Not reported
Status Date:	Not reported
Operator Name:	Not reported
Operator Address:	Not reported
Operator City:	Not reported
Operator State:	Not reported
Operator Zip:	Not reported

NPDES as of 03/2018:

NPDES Number:	Not reported
Status:	Not reported

UNITED READY MIX CONCRETE CO (Continued) **U001565267**

Agency Number:	Not reported
Region:	4
Regulatory Measure ID:	191148
Order Number:	Not reported
Regulatory Measure Type:	Industrial
Place ID:	Not reported
WDID:	4 19I016391
Program Type:	Not reported
Adoption Date Of Regulatory Measure:	Not reported
Effective Date Of Regulatory Measure:	Not reported
Expiration Date Of Regulatory Measure:	Not reported
Termination Date Of Regulatory Measure:	Not reported
Discharge Name:	Not reported
Discharge Address:	Not reported
Discharge City:	Not reported
Discharge State:	Not reported
Discharge Zip:	Not reported
Received Date:	05/09/2008
Processed Date:	03/02/2001
Status:	Active
Status Date:	03/02/2001
Place Size:	36177
Place Size Unit:	SqFt
Contact:	Russell H Morton
Contact Title:	Not reported
Contact Phone:	562-865-6211
Contact Phone Ext:	Not reported
Contact Email:	Not reported
Operator Name:	National Ready Mixed Concrete Company
Operator Address:	15821 Ventura Blvd Ste 475
Operator City:	Encino
Operator State:	California
Operator Zip:	91436
Operator Contact:	Dave Ollis
Operator Contact Title:	Not reported
Operator Contact Phone:	818-728-5222
Operator Contact Phone Ext:	Not reported
Operator Contact Email:	dollis@natcem.com
Operator Type:	Private Business
Developer:	Not reported
Developer Address:	Not reported
Developer City:	Not reported
Developer State:	California
Developer Zip:	Not reported
Developer Contact:	Not reported
Developer Contact Title:	Not reported
Constype Linear Utility Ind:	Not reported
Emergency Phone:	562-865-6211
Emergency Phone Ext:	Not reported
Constype Above Ground Ind:	Not reported
Constype Below Ground Ind:	Not reported
Constype Cable Line Ind:	Not reported
Constype Comm Line Ind:	Not reported
Constype Commertial Ind:	Not reported
Constype Electrical Line Ind:	Not reported
Constype Gas Line Ind:	Not reported
Constype Industrial Ind:	Not reported

UNITED READY MIX CONCRETE CO (Continued) **U001565267**

Constype Other Description:	Not reported
Constype Other Ind:	Not reported
Constype Recons Ind:	Not reported
Constype Residential Ind:	Not reported
Constype Transport Ind:	Not reported
Constype Utility Description:	Not reported
Constype Utility Ind:	Not reported
Constype Water Sewer Ind:	Not reported
Dir Discharge Uswater Ind:	N
Receiving Water Name:	San Gabriel River
Certifier:	Russell Morton
Certifier Title:	Environ Safety
Certification Date:	05-MAR-15
Primary Sic:	3273-Ready-Mixed Concrete
Secondary Sic:	Not reported
Tertiary Sic:	Not reported
NPDES Number:	CAS000001
Status:	Active
Agency Number:	0
Region:	4
Regulatory Measure ID:	191148
Order Number:	97-03-DWQ
Regulatory Measure Type:	Enrollee
Place ID:	Not reported
WDID:	4 19I016391
Program Type:	Industrial
Adoption Date Of Regulatory Measure:	Not reported
Effective Date Of Regulatory Measure:	03/02/2001
Expiration Date Of Regulatory Measure:	Not reported
Termination Date Of Regulatory Measure:	Not reported
Discharge Name:	National Ready Mixed Concrete Company
Discharge Address:	15821 Ventura Blvd Ste 475
Discharge City:	Encino
Discharge State:	California
Discharge Zip:	91436
Received Date:	Not reported
Processed Date:	Not reported
Status:	Not reported
Status Date:	Not reported
Place Size:	Not reported
Place Size Unit:	Not reported
Contact:	Not reported
Contact Title:	Not reported
Contact Phone:	Not reported
Contact Phone Ext:	Not reported
Contact Email:	Not reported
Operator Name:	Not reported
Operator Address:	Not reported
Operator City:	Not reported
Operator State:	Not reported
Operator Zip:	Not reported
Operator Contact:	Not reported
Operator Contact Title:	Not reported
Operator Contact Phone:	Not reported
Operator Contact Phone Ext:	Not reported
Operator Contact Email:	Not reported

UNITED READY MIX CONCRETE CO (Continued) **U001565267**

Operator Type:	Not reported
Developer:	Not reported
Developer Address:	Not reported
Developer City:	Not reported
Developer State:	Not reported
Developer Zip:	Not reported
Developer Contact:	Not reported
Developer Contact Title:	Not reported
Constype Linear Utility Ind:	Not reported
Emergency Phone:	Not reported
Emergency Phone Ext:	Not reported
Constype Above Ground Ind:	Not reported
Constype Below Ground Ind:	Not reported
Constype Cable Line Ind:	Not reported
Constype Comm Line Ind:	Not reported
Constype Commertial Ind:	Not reported
Constype Electrical Line Ind:	Not reported
Constype Gas Line Ind:	Not reported
Constype Industrial Ind:	Not reported
Constype Other Description:	Not reported
Constype Other Ind:	Not reported
Constype Recons Ind:	Not reported
Constype Residential Ind:	Not reported
Constype Transport Ind:	Not reported
Constype Utility Description:	Not reported
Constype Utility Ind:	Not reported
Constype Water Sewer Ind:	Not reported
Dir Discharge Uswater Ind:	Not reported
Receiving Water Name:	Not reported
Certifier:	Not reported
Certifier Title:	Not reported
Certification Date:	Not reported
Primary Sic:	Not reported
Secondary Sic:	Not reported
Tertiary Sic:	Not reported

I71 **NATIONAL READY MIXED CONCRETE** **CERS HAZ WASTE** **S106410065**
NNW **11725 ARTESIA BLVD** **CERS TANKS** **N/A**
1/8-1/4 **ARTESIA, CA 90701** **LOS ANGELES CO. HMS**
0.213 mi. **CIWQS**
1124 ft. **Site 6 of 9 in cluster I** **CERS**

Relative:
Higher

Actual:
63 ft.

CERS HAZ WASTE:

Name:	NATIONAL READY MIXED CONCRETE
Address:	11725 ARTESIA BLVD
City,State,Zip:	ARTESIA, CA 90701
Site ID:	137399
CERS ID:	10267279
CERS Description:	Hazardous Waste Generator

CERS TANKS:

Name:	NATIONAL READY MIXED CONCRETE
Address:	11725 ARTESIA BLVD
City,State,Zip:	ARTESIA, CA 90701
Site ID:	137399
CERS ID:	10267279

NATIONAL READY MIXED CONCRETE (Continued) **S106410065**

CERS Description: Underground Storage Tank

LOS ANGELES CO. HMS:

Name:	NATIONAL READY MIXED CONCRETE
Address:	11725 ARTESIA BLVD
City,State,Zip:	ARTESIA, CA 907013850
Region:	LA
Permit Category:	S
Facility Id:	003134-027370
Facility Type:	S6
Facility Status:	Closed
Area:	1D
Permit Number:	CGI016391
Permit Status:	Closed

Name:	NATIONAL READY MIXED CONCRETE
Address:	11725 ARTESIA BLVD
City,State,Zip:	ARTESIA, CA 907013850
Region:	LA
Permit Category:	I
Facility Id:	003134-051382
Facility Type:	S4
Facility Status:	Permit
Area:	1D
Permit Number:	000615864
Permit Status:	Permit

CIWQS:

Name:	NATIONAL READY MIXED CONCRETE
Address:	11725 ARTESIA BLVD
City,State,Zip:	ARTESIA, CA 90701
Agency:	National Ready Mixed Concrete Company
Agency Address:	15821 Ventura Blvd Ste 475, Encino, CA 91436
Place/Project Type:	Industrial - Ready-Mixed Concrete
SIC/NAICS:	3273
Region:	4
Program:	INDSTW
Regulatory Measure Status:	Active
Regulatory Measure Type:	Storm water industrial
Order Number:	2014-0057-DWQ
WDID:	4 19I016391
NPDES Number:	CAS000001
Adoption Date:	Not reported
Effective Date:	03/02/2001
Termination Date:	Not reported
Expiration/Review Date:	Not reported
Design Flow:	Not reported
Major/Minor:	Not reported
Complexity:	Not reported
TTWQ:	Not reported
Enforcement Actions within 5 years:	0
Violations within 5 years:	0
Latitude:	33.8731
Longitude:	-118.08379

Name: NATIONAL READY MIXED CONCRETE

NATIONAL READY MIXED CONCRETE (Continued) **S106410065**

Address:	11725 ARTESIA BLVD
City,State,Zip:	ARTESIA, CA 90701
Agency:	National Ready Mixed Concrete Company
Agency Address:	15821 Ventura Blvd Ste 475, Encino, CA 91436
Place/Project Type:	Industrial - Ready-Mixed Concrete
SIC/NAICS:	3273
Region:	4
Program:	INDSTW
Regulatory Measure Status:	Active
Regulatory Measure Type:	Storm water industrial
Order Number:	2014-0057-DWQ
WDID:	4 19I016391
NPDES Number:	CAS000001
Adoption Date:	Not reported
Effective Date:	03/02/2001
Termination Date:	Not reported
Expiration/Review Date:	Not reported
Design Flow:	Not reported
Major/Minor:	Not reported
Complexity:	Not reported
TTWQ:	Not reported
Enforcement Actions within 5 years:	0
Violations within 5 years:	0
Latitude:	33.8731
Longitude:	-118.08379

CERS:

Name:	NATIONAL READY MIXED CONCRETE
Address:	11725 ARTESIA BLVD
City,State,Zip:	ARTESIA, CA 90701
Site ID:	137399
CERS ID:	244891
CERS Description:	Industrial Facility Storm Water

Violations:

Site ID:	137399
Site Name:	NATIONAL READY MIXED CONCRETE
Violation Date:	04-02-2019
Citation:	40 CFR 1 265.31 - U.S. Code of Federal Regulations, Title 40, Chapter 1, Section(s) 265.31
Violation Description:	Failure to maintain and operate the facility to minimize the possibility of a fire, explosion, or any unplanned sudden or non-sudden release of hazardous waste or hazardous waste constituents to air, soil, or surface water which could threaten human health or the environment.
Violation Notes:	Returned to compliance on 04/02/2019. OBSERVATION: Accumulation of used oil was observed on the secondary containment of the used oil tank in the shop. CORRECTIVE ACTION: Submit photos/documentation to the CUPA demonstrating the spill has been properly removed and managed. Corrective actions completed
Violation Division:	Los Angeles County Fire Department
Violation Program:	HW
Violation Source:	CERS,

Site ID:	137399
Site Name:	NATIONAL READY MIXED CONCRETE
Violation Date:	03-08-2021

NATIONAL READY MIXED CONCRETE (Continued) **S106410065**

Citation: 23 CCR 16 2715(a)(1)(B) - California Code of Regulations, Title 23, Chapter 16, Section(s) 2715(a)(1)(B)
Violation Description: Failure to submit the Designated Underground Storage Tank Operator Identification Form within 30 days of installing a UST system or within 30 days of a change in DO.
Violation Notes: Returned to compliance on 03/22/2021. 1)LIQ IN VENT SUMP 2)EMP TRAIN EXP 3)ALMS NOT ACK 4)MARCH 2021 DO RP MISSING ALM HISTORY 5)OLD DO FORMS 6)20&18 CTLS NOT ONSITE 6)CERS 1)REMOVE 2)TRAIN AND SUBMIT 3)ACK ALL FUTURE ALMS 4)ATTACH ALM PRINT OUT TO ALL DO RPTS 5)USE CURRENT FORM 6)OBTAIN&MAINTAIN 7)CORRECT
Violation Division: Los Angeles County Department of Public Works
Violation Program: UST
Violation Source: CERS,

Site ID: 137399
Site Name: NATIONAL READY MIXED CONCRETE
Violation Date: 03-14-2016
Citation: 23 CCR 16 2715(a) - California Code of Regulations, Title 23, Chapter 16, Section(s) 2715(a)
Violation Description: The owner/operator has failed to designate an UST operator or to inform the CUPA or any change in the designated UST operator(s) within 30 days after a change.
Violation Notes: Returned to compliance on 03/13/2018.
Violation Division: Los Angeles County Department of Public Works
Violation Program: UST
Violation Source: CERS,

Site ID: 137399
Site Name: NATIONAL READY MIXED CONCRETE
Violation Date: 03-08-2021
Citation: 23 CCR 16 2715(c)(2) - California Code of Regulations, Title 23, Chapter 16, Section(s) 2715(c)(2)
Violation Description: Failure to have at least one facility employee present during operating hours that has been trained in the proper operation and maintenance of the UST system by a designated operator (DO).
Violation Notes: Returned to compliance on 03/22/2021. 1)LIQ IN VENT SUMP 2)EMP TRAIN EXP 3)ALMS NOT ACK 4)MARCH 2021 DO RP MISSING ALM HISTORY 5)OLD DO FORMS 6)20&18 CTLS NOT ONSITE 6)CERS 1)REMOVE 2)TRAIN AND SUBMIT 3)ACK ALL FUTURE ALMS 4)ATTACH ALM PRINT OUT TO ALL DO RPTS 5)USE CURRENT FORM 6)OBTAIN&MAINTAIN 7)CORRECT
Violation Division: Los Angeles County Department of Public Works
Violation Program: UST
Violation Source: CERS,

Site ID: 137399
Site Name: NATIONAL READY MIXED CONCRETE
Violation Date: 03-08-2021
Citation: HSC 6.7 25293 - California Health and Safety Code, Chapter 6.7, Section(s) 25293
Violation Description: Failure to maintain UST records in sufficient detail to enable the UPA to determine whether the UST systems are in compliance.
Violation Notes: Returned to compliance on 03/22/2021. 1)LIQ IN VENT SUMP 2)EMP TRAIN EXP 3)ALMS NOT ACK 4)MARCH 2021 DO RP MISSING ALM HISTORY 5)OLD DO FORMS 6)20&18 CTLS NOT ONSITE 6)CERS 1)REMOVE 2)TRAIN AND SUBMIT 3)ACK ALL FUTURE ALMS 4)ATTACH ALM PRINT OUT TO ALL DO RPTS 5)USE CURRENT FORM 6)OBTAIN&MAINTAIN 7)CORRECT
Violation Division: Los Angeles County Department of Public Works

NATIONAL READY MIXED CONCRETE (Continued) **S106410065**

Violation Program: UST
Violation Source: CERS,

Site ID: 137399
Site Name: NATIONAL READY MIXED CONCRETE
Violation Date: 09-24-2013
Citation: 2014-0057-DWQ - Industrial General Permit
Violation Description: SW - Deficient BMP Implementation
Violation Notes: During a compliance inspection rusted metal was observed exposed to precipitation without best management practices and tracking soil debris onto the street.
Violation Division: Water Boards
Violation Program: INDSTW
Violation Source: SMARTS,

Site ID: 137399
Site Name: NATIONAL READY MIXED CONCRETE
Violation Date: 03-03-2020
Citation: 23 CCR 16 2712 - California Code of Regulations, Title 23, Chapter 16, Section(s) 2712
Violation Description: Failure to comply with any of the applicable requirements of the permit issued for the operation of the UST system.
Violation Notes: Returned to compliance on 03/15/2021. MISSING CURRENT FACILITY EMPLOYEE TRAINING CERTIFICATE
Violation Division: Los Angeles County Department of Public Works
Violation Program: UST
Violation Source: CERS,

Site ID: 137399
Site Name: NATIONAL READY MIXED CONCRETE
Violation Date: 03-20-2015
Citation: 23 CCR 16 2712(f) - California Code of Regulations, Title 23, Chapter 16, Section(s) 2712(f)
Violation Description: Failure to implement the corrections specified in the inspection report within 30 calendar days of receiving an inspection report from either the local agency or the special inspector.
Violation Notes: Returned to compliance on 03/13/2018.
Violation Division: Los Angeles County Department of Public Works
Violation Program: UST
Violation Source: CERS,

Site ID: 137399
Site Name: NATIONAL READY MIXED CONCRETE
Violation Date: 11-15-2022
Citation: 23 CCR 16 2637(f) - California Code of Regulations, Title 23, Chapter 16, Section(s) 2637(f)
Violation Description: Failure to submit a copy of the secondary containment test results on the Secondary Containment Testing report Form to the UPA within 30 days after the test.
Violation Notes: Returned to compliance on 11/22/2022. 2021 CTLS/SCTR/OVFL NOT ON FILE
2022 CTLS NOT ON FILE
SUBMT REQD RSLTS
SUBMT REQD RSLTS
Violation Division: Los Angeles County Department of Public Works
Violation Program: UST
Violation Source: CERS,

NATIONAL READY MIXED CONCRETE (Continued) **S106410065**

Site ID: 137399
Site Name: NATIONAL READY MIXED CONCRETE
Violation Date: 03-14-2016
Citation: HSC 6.11 25404(e)(4) - California Health and Safety Code, Chapter 6.11, Section(s) 25404(e)(4)
Violation Description: Failure to report program data electronically.
Violation Notes: Returned to compliance on 03/13/2018.
Violation Division: Los Angeles County Department of Public Works
Violation Program: UST
Violation Source: CERS,

Site ID: 137399
Site Name: NATIONAL READY MIXED CONCRETE
Violation Date: 11-12-2014
Citation: HSC 6.95 25508(d) - California Health and Safety Code, Chapter 6.95, Section(s) 25508(d)
Violation Description: Failure to complete and/or electronically submit a business plan when storing/handling a hazardous material at or above reportable quantities.
Violation Notes: Returned to compliance on 11/25/2014. OBSERVATION: A business plan has not been received by the CUPA. The facility was previously sent a notice/request from the CUPA for the submittal of a business plan by 12/12/2014. CORRECTIVE ACTION: Submit the business plan electronically in the California Environmental Reporting System (CERS) and implement immediately.Update facility inventory to include hazardous materials in quantities above 55 gallons, 500 lbs, or 200 cubic feet.
Violation Division: Los Angeles County Fire Department
Violation Program: HMRRP
Violation Source: CERS,

Site ID: 137399
Site Name: NATIONAL READY MIXED CONCRETE
Violation Date: 03-14-2016
Citation: 23 CCR 16 2712(i) - California Code of Regulations, Title 23, Chapter 16, Section(s) 2712(i)
Violation Description: Failure to submit, obtain approval, or maintain a complete/accurate response plan.
Violation Notes: Returned to compliance on 03/13/2018.
Violation Division: Los Angeles County Department of Public Works
Violation Program: UST
Violation Source: CERS,

Site ID: 137399
Site Name: NATIONAL READY MIXED CONCRETE
Violation Date: 03-08-2021
Citation: 23 CCR 16 2712(b)(2) - California Code of Regulations, Title 23, Chapter 16, Section(s) 2712(b)(2)
Violation Description: Failure to maintain monitoring records for release detection and/or maintain records of appropriate follow-up actions.
Violation Notes: Returned to compliance on 03/22/2021. 1)LIQ IN VENT SUMP 2)EMP TRAIN EXP 3)ALMS NOT ACK 4)MARCH 2021 DO RP MISSING ALM HISTORY 5)OLD DO FORMS 6)20&18 CTLS NOT ONSITE 6)CERS 1)REMOVE 2)TRAIN AND SUBMIT 3)ACK ALL FUTURE ALMS 4)ATTACH ALM PRINT OUT TO ALL DO RPTS 5)USE CURRENT FORM 6)OBTAIN&MAINTAIN 7)CORRECT
Violation Division: Los Angeles County Department of Public Works
Violation Program: UST

NATIONAL READY MIXED CONCRETE (Continued) **S106410065**

Violation Source: CERS,

Site ID: 137399
Site Name: NATIONAL READY MIXED CONCRETE
Violation Date: 03-08-2021
Citation: 23 CCR 16 2712 - California Code of Regulations, Title 23, Chapter 16, Section(s) 2712
Violation Description: Failure to comply with any of the applicable requirements of the permit issued for the operation of the UST system.
Violation Notes: Returned to compliance on 03/22/2021. 1)LIQ IN VENT SUMP 2)EMP TRAIN EXP 3)ALMS NOT ACK 4)MARCH 2021 DO RP MISSING ALM HISTORY 5)OLD DO FORMS 6)20&18 CTLS NOT ONSITE 6)CERS 1)REMOVE 2)TRAIN AND SUBMIT 3)ACK ALL FUTURE ALMS 4)ATTACH ALM PRINT OUT TO ALL DO RPTS 5)USE CURRENT FORM 6)OBTAIN&MAINTAIN 7)CORRECT
Violation Division: Los Angeles County Department of Public Works
Violation Program: UST
Violation Source: CERS,

Site ID: 137399
Site Name: NATIONAL READY MIXED CONCRETE
Violation Date: 03-13-2018
Citation: 23 CCR 16 2712(f) - California Code of Regulations, Title 23, Chapter 16, Section(s) 2712(f)
Violation Description: Failure to implement the corrections specified in the inspection report within 30 calendar days of receiving an inspection report from either the UPA or special inspector.
Violation Notes: Returned to compliance on 03/18/2019.
Violation Division: Los Angeles County Department of Public Works
Violation Program: UST
Violation Source: CERS,

Site ID: 137399
Site Name: NATIONAL READY MIXED CONCRETE
Violation Date: 11-15-2022
Citation: 23 CCR 16 2637.1(e) - California Code of Regulations, Title 23, Chapter 16, Section(s) 2637.1(e)
Violation Description: Failure to submit a copy of the spill containment test results on the Spill Container Testing Report Form to the UPA within 30 days after the test.
Violation Notes: Returned to compliance on 11/22/2022. 2021 CTLS/SCTR/OVFL NOT ON FILE
2022 CTLS NOT ON FILE
SUBMT REQD RSLTS
SUBMT REQD RSLTS
Violation Division: Los Angeles County Department of Public Works
Violation Program: UST
Violation Source: CERS,

Site ID: 137399
Site Name: NATIONAL READY MIXED CONCRETE
Violation Date: 03-08-2021
Citation: 23 CCR 16 2712(i) - California Code of Regulations, Title 23, Chapter 16, Section(s) 2712(i)
Violation Description: Failure to have current UST Monitoring Plan available on site.
Violation Notes: Returned to compliance on 03/22/2021. 1)LIQ IN VENT SUMP 2)EMP TRAIN EXP 3)ALMS NOT ACK 4)MARCH 2021 DO RP MISSING ALM HISTORY 5)OLD DO FORMS 6)20&18 CTLS NOT ONSITE 6)CERS 1)REMOVE 2)TRAIN AND SUBMIT 3)ACK ALL FUTURE ALMS 4)ATTACH ALM PRINT OUT TO ALL DO RPTS 5)USE

NATIONAL READY MIXED CONCRETE (Continued) **S106410065**

CURRENT FORM 6)OBTAIN&MAINTAIN 7)CORRECT
Violation Division: Los Angeles County Department of Public Works
Violation Program: UST
Violation Source: CERS,

Site ID: 137399
Site Name: NATIONAL READY MIXED CONCRETE
Violation Date: 03-14-2016
Citation: 23 CCR 16 2715(a) - California Code of Regulations, Title 23, Chapter 16, Section(s) 2715(a)
Violation Description: Failure to submit statement of UST compliance and/or Designated Operator certification.
Violation Notes: Returned to compliance on 03/13/2018.
Violation Division: Los Angeles County Department of Public Works
Violation Program: UST
Violation Source: CERS,

Site ID: 137399
Site Name: NATIONAL READY MIXED CONCRETE
Violation Date: 03-20-2015
Citation: 23 CCR 16 2711(a)(8) - California Code of Regulations, Title 23, Chapter 16, Section(s) 2711(a)(8)
Violation Description: Failure to submit, obtain approval, or maintain a complete/accurate plot plan.
Violation Notes: Returned to compliance on 03/13/2018.
Violation Division: Los Angeles County Department of Public Works
Violation Program: UST
Violation Source: CERS,

Site ID: 137399
Site Name: NATIONAL READY MIXED CONCRETE
Violation Date: 03-14-2016
Citation: 23 CCR 16 2712(f) - California Code of Regulations, Title 23, Chapter 16, Section(s) 2712(f)
Violation Description: Failure to implement the corrections specified in the inspection report within 30 calendar days of receiving an inspection report from either the local agency or the special inspector.
Violation Notes: Returned to compliance on 03/13/2018.
Violation Division: Los Angeles County Department of Public Works
Violation Program: UST
Violation Source: CERS,

Site ID: 137399
Site Name: NATIONAL READY MIXED CONCRETE
Violation Date: 03-08-2021
Citation: 23 CCR 16 2716(e) - California Code of Regulations, Title 23, Chapter 16, Section(s) 2716(e)
Violation Description: For designated operator (DO) monthly inspections conducted before October 1, 2018, failure to comply with one or more of the following requirements: Be performed by an ICC certified DO. Inspect monthly alarm history report, check that alarms are documented and responded to appropriately, and attach a copy. Inspect for the presence of liquid/debris in spill containers. Inspect for the presence of liquid/debris in under dispenser containment (UDC) and ensure that the monitoring equipment is positioned correctly. Inspect for liquid or debris in containment sumps where an alarm occurred with no service visit. Check that all testing and maintenance has been completed and

NATIONAL READY MIXED CONCRETE (Continued) **S106410065**

documented. Verify that all facility employees have been trained in accordance with 23 CCR 2715(c). For designated operator (DO) 30 day inspections conducted on and after October 1, 2018, failure to conduct the designated UST operator visual inspection at least once every 30 days.

Violation Notes: Returned to compliance on 03/22/2021. 1)LIQ IN VENT SUMP 2)EMP TRAIN EXP 3)ALMS NOT ACK 4)MARCH 2021 DO RP MISSING ALM HISTORY 5)OLD DO FORMS 6)20&18 CTLS NOT ONSITE 6)CERS 1)REMOVE 2)TRAIN AND SUBMIT 3)ACK ALL FUTURE ALMS 4)ATTACH ALM PRINT OUT TO ALL DO RPTS 5)USE CURRENT FORM 6)OBTAIN&MAINTAIN 7)CORRECT
Violation Division: Los Angeles County Department of Public Works
Violation Program: UST
Violation Source: CERS,

Site ID: 137399
Site Name: NATIONAL READY MIXED CONCRETE
Violation Date: 03-20-2015
Citation: HSC 6.7 25292(e) - California Health and Safety Code, Chapter 6.7, Section(s) 25292(e)
Violation Description: Failure to maintain secondary containment, as evidenced by failure of secondary containment testing.
Violation Notes: Returned to compliance on 03/13/2018.
Violation Division: Los Angeles County Department of Public Works
Violation Program: UST
Violation Source: CERS,

Site ID: 137399
Site Name: NATIONAL READY MIXED CONCRETE
Violation Date: 11-15-2022
Citation: 23 CCR 16 2638(d) - California Code of Regulations, Title 23, Chapter 16, Section(s) 2638(d)
Violation Description: Failure to submit the Monitoring System Certification Form to the UPA within 30 days of completion of the test.
Violation Notes: Returned to compliance on 11/22/2022. 2021 CTLS/SCTR/OVFL NOT ON FILE
2022 CTLS NOT ON FILE
SUBMT REQD RSLTS
SUBMT REQD RSLTS
Violation Division: Los Angeles County Department of Public Works
Violation Program: UST
Violation Source: CERS,

Site ID: 137399
Site Name: NATIONAL READY MIXED CONCRETE
Violation Date: 03-14-2017
Citation: HSC 6.7 25284 - California Health and Safety Code, Chapter 6.7, Section(s) 25284
Violation Description: Failure to obtain a valid permit to operate from the CUPA.
Violation Notes: Returned to compliance on 03/13/2018.
Violation Division: Los Angeles County Department of Public Works
Violation Program: UST
Violation Source: CERS,

Site ID: 137399
Site Name: NATIONAL READY MIXED CONCRETE
Violation Date: 11-15-2022
Citation: 23 CCR 16 2665(b) - California Code of Regulations, Title 23, Chapter 16, Section(s) 2665(b)

NATIONAL READY MIXED CONCRETE (Continued) **S106410065**

Violation Description: "Failure to submit a copy of the overfill prevention equipment inspection results on the Overfill Prevention Equipment Inspection Report Form to the UPA within 30 days after the inspection. "
Violation Notes: Returned to compliance on 11/22/2022. 2021 CTLS/SCTR/OVFL NOT ON FILE
2022 CTLS NOT ON FILE
SUBMT REQD RSLTS
SUBMT REQD RSLTS
Violation Division: Los Angeles County Department of Public Works
Violation Program: UST
Violation Source: CERS,

Site ID: 137399
Site Name: NATIONAL READY MIXED CONCRETE
Violation Date: 03-20-2015
Citation: HSC 6.7 25286(a) - California Health and Safety Code, Chapter 6.7, Section(s) 25286(a)
Violation Description: Failure to submit an complete and accurate application for a permit to operate an underground storage tank, or for renewal of the permit.
Violation Notes: Returned to compliance on 03/13/2018.
Violation Division: Los Angeles County Department of Public Works
Violation Program: UST
Violation Source: CERS,

Site ID: 137399
Site Name: NATIONAL READY MIXED CONCRETE
Violation Date: 03-14-2016
Citation: 23 CCR 16 2715 - California Code of Regulations, Title 23, Chapter 16, Section(s) 2715
Violation Description: Failure of service technician, designated operator, installer, and/or employee to obtain and maintain a proper and current International Code Council certification.
Violation Notes: Returned to compliance on 03/13/2018.
Violation Division: Los Angeles County Department of Public Works
Violation Program: UST
Violation Source: CERS,

Site ID: 137399
Site Name: NATIONAL READY MIXED CONCRETE
Violation Date: 11-15-2022
Citation: 23 CCR 16 2712 - California Code of Regulations, Title 23, Chapter 16, Section(s) 2712
Violation Description: Failure to comply with any of the applicable requirements of the permit issued for the operation of the UST system.
Violation Notes: Returned to compliance on 11/22/2022. 2021 CTLS/SCTR/OVFL NOT ON FILE
2022 CTLS NOT ON FILE
SUBMT REQD RSLTS
SUBMT REQD RSLTS
Violation Division: Los Angeles County Department of Public Works
Violation Program: UST
Violation Source: CERS,

Site ID: 137399
Site Name: NATIONAL READY MIXED CONCRETE
Violation Date: 03-14-2016
Citation: HSC 6.75 25299.30-25299.34 - California Health and Safety Code, Chapter 6.75, Section(s) 25299.30-25299.34
Violation Description: Failure to submit and maintain complete and current Certification of

NATIONAL READY MIXED CONCRETE (Continued) **S106410065**

	Financial Responsibility or other mechanism of financial assurance.
Violation Notes:	Returned to compliance on 03/13/2018.
Violation Division:	Los Angeles County Department of Public Works
Violation Program:	UST
Violation Source:	CERS,
Site ID:	137399
Site Name:	NATIONAL READY MIXED CONCRETE
Violation Date:	03-03-2020
Citation:	HSC 6.7 25284 - California Health and Safety Code, Chapter 6.7, Section(s) 25284
Violation Description:	Failure to obtain a valid permit to operate from the UPA including but not limited to unpaid permit fees.
Violation Notes:	Returned to compliance on 03/15/2021. MISSING CURRENT FACILITY EMPLOYEE TRAINING CERTIFICATE
Violation Division:	Los Angeles County Department of Public Works
Violation Program:	UST
Violation Source:	CERS,
Site ID:	137399
Site Name:	NATIONAL READY MIXED CONCRETE
Violation Date:	03-08-2021
Citation:	23 CCR 16 2712(f) - California Code of Regulations, Title 23, Chapter 16, Section(s) 2712(f)
Violation Description:	Failure to implement the corrections specified in the inspection report within 30 days of receiving an inspection report from either the UPA or special inspector.
Violation Notes:	Returned to compliance on 03/22/2021. 1)LIQ IN VENT SUMP 2)EMP TRAIN EXP 3)ALMS NOT ACK 4)MARCH 2021 DO RP MISSING ALM HISTORY 5)OLD DO FORMS 6)20&18 CTLS NOT ONSITE 6)CERS 1)REMOVE 2)TRAIN AND SUBMIT 3)ACK ALL FUTURE ALMS 4)ATTACH ALM PRINT OUT TO ALL DO RPTS 5)USE CURRENT FORM 6)OBTAIN&MAINTAIN 7)CORRECT
Violation Division:	Los Angeles County Department of Public Works
Violation Program:	UST
Violation Source:	CERS,
Site ID:	137399
Site Name:	NATIONAL READY MIXED CONCRETE
Violation Date:	03-08-2021
Citation:	23 CCR 16 2716(f) - California Code of Regulations, Title 23, Chapter 16, Section(s) 2716(f)
Violation Description:	Failure to maintain on-site, or off-site at a readily available location if approved by the UPA, copies of Designated Operator inspection records as follows: Designated operator monthly inspection records for inspections performed before October 1, 2018 must be kept for 12 months from the month of inspection. For inspections performed on or after October 1, 2018, copies of the "Designated Underground Storage Tank Operator Visual Inspection Report" must be kept for 36 months from the month of inspection.
Violation Notes:	Returned to compliance on 03/22/2021. 1)LIQ IN VENT SUMP 2)EMP TRAIN EXP 3)ALMS NOT ACK 4)MARCH 2021 DO RP MISSING ALM HISTORY 5)OLD DO FORMS 6)20&18 CTLS NOT ONSITE 6)CERS 1)REMOVE 2)TRAIN AND SUBMIT 3)ACK ALL FUTURE ALMS 4)ATTACH ALM PRINT OUT TO ALL DO RPTS 5)USE CURRENT FORM 6)OBTAIN&MAINTAIN 7)CORRECT
Violation Division:	Los Angeles County Department of Public Works
Violation Program:	UST
Violation Source:	CERS,

NATIONAL READY MIXED CONCRETE (Continued) **S106410065**

Site ID:	137399
Site Name:	NATIONAL READY MIXED CONCRETE
Violation Date:	03-13-2018
Citation:	23 CCR 16 2711(a)(8) - California Code of Regulations, Title 23, Chapter 16, Section(s) 2711(a)(8)
Violation Description:	Failure to submit or maintain a current facility plot plan.
Violation Notes:	Returned to compliance on 03/18/2019.
Violation Division:	Los Angeles County Department of Public Works
Violation Program:	UST
Violation Source:	CERS,

Site ID:	137399
Site Name:	NATIONAL READY MIXED CONCRETE
Violation Date:	03-20-2015
Citation:	23 CCR 16 2715 - California Code of Regulations, Title 23, Chapter 16, Section(s) 2715
Violation Description:	Failure to comply with one or more of the designated operator monthly inspection requirements: failed to inspect the monthly alarm history report; attach a copy of the alarm history; failed to inspect for the presence of liquid or debris in the spill container/spill bucket and under dispenser containment; failed to inspect the under dispenser containment to ensure that monitoring equipment is placed in the proper position; failure to inspect for liquid or debris in the containment sump where an alarm occurred or for which there is no record of a service visit; or failure to check that all testing and maintenance has been completed and documented.
Violation Notes:	Returned to compliance on 03/13/2018.
Violation Division:	Los Angeles County Department of Public Works
Violation Program:	UST
Violation Source:	CERS,

Site ID:	137399
Site Name:	NATIONAL READY MIXED CONCRETE
Violation Date:	03-20-2015
Citation:	23 CCR 16 2637 - California Code of Regulations, Title 23, Chapter 16, Section(s) 2637
Violation Description:	Failure to comply with one or more of the following: conduct secondary containment testing, within six months of installation and every 36 months thereafter, conducted in accordance with proper practices, protocols, or test methods.
Violation Notes:	Returned to compliance on 03/13/2018.
Violation Division:	Los Angeles County Department of Public Works
Violation Program:	UST
Violation Source:	CERS,

Site ID:	137399
Site Name:	NATIONAL READY MIXED CONCRETE
Violation Date:	03-08-2021
Citation:	23 CCR 16 2715(c)(4) - California Code of Regulations, Title 23, Chapter 16, Section(s) 2715(c)(4)
Violation Description:	Failure to maintain a list of employees trained by the designated operator on-site or off-site at a readily available location, if approved by the UPA. For training that occurs on or after October 1, 2018, failure to maintain a copy of the "Facility Employee Training Certificate" on-site or off-site at a readily available location, if approved by the UPA.
Violation Notes:	Returned to compliance on 03/22/2021. 1)LIQ IN VENT SUMP 2)EMP TRAIN

NATIONAL READY MIXED CONCRETE (Continued) **S106410065**

EXP 3)ALMS NOT ACK 4)MARCH 2021 DO RP MISSING ALM HISTORY 5)OLD DO FORMS 6)20&18 CTLS NOT ONSITE 6)CERS 1)REMOVE 2)TRAIN AND SUBMIT 3)ACK ALL FUTURE ALMS 4)ATTACH ALM PRINT OUT TO ALL DO RPTS 5)USE CURRENT FORM 6)OBTAIN&MAINTAIN 7)CORRECT

Violation Division: Los Angeles County Department of Public Works
Violation Program: UST
Violation Source: CERS,

Site ID: 137399
Site Name: NATIONAL READY MIXED CONCRETE
Violation Date: 03-14-2017
Citation: 23 CCR 16 2715(c) - California Code of Regulations, Title 23, Chapter 16, Section(s) 2715(c)
Violation Description: Failure to comply with one or more of the following designated operator (DO) monthly inspection requirements: Be performed by an ICC certified DO. Inspect monthly alarm history report, check that alarms are documented and responded to appropriately, and attach a copy. Inspect for the presence of liquid/debris in spill containers. Inspect for the presence of liquid/debris in under dispenser containment (UDC) and ensure that the monitoring equipment is positioned correctly. Inspect for liquid or debris in containment sumps where an alarm occurred with no service visit. Check that all testing and maintenance has been completed and documented. Verify that all facility employees have been properly trained.
Violation Notes: Returned to compliance on 03/13/2018.
Violation Division: Los Angeles County Department of Public Works
Violation Program: UST
Violation Source: CERS,

Site ID: 137399
Site Name: NATIONAL READY MIXED CONCRETE
Violation Date: 03-08-2021
Citation: 23 CCR 16 2641(h) - California Code of Regulations, Title 23, Chapter 16, Section(s) 2641(h)
Violation Description: Failure to have an approved UST Monitoring Plan.
Violation Notes: Returned to compliance on 03/22/2021. 1)LIQ IN VENT SUMP 2)EMP TRAIN EXP 3)ALMS NOT ACK 4)MARCH 2021 DO RP MISSING ALM HISTORY 5)OLD DO FORMS 6)20&18 CTLS NOT ONSITE 6)CERS 1)REMOVE 2)TRAIN AND SUBMIT 3)ACK ALL FUTURE ALMS 4)ATTACH ALM PRINT OUT TO ALL DO RPTS 5)USE CURRENT FORM 6)OBTAIN&MAINTAIN 7)CORRECT
Violation Division: Los Angeles County Department of Public Works
Violation Program: UST
Violation Source: CERS,

Site ID: 137399
Site Name: NATIONAL READY MIXED CONCRETE
Violation Date: 04-02-2019
Citation: 22 CCR 11 66261.7 - California Code of Regulations, Title 22, Chapter 11, Section(s) 66261.7
Violation Description: Failure to manage empty containers greater than 5 gallons in capacity that previously held a hazardous material/waste in accordance with 22 CCR 11 66261.7 including but not limited to the following: (e)(2)By reclaiming its scrap value onsite or shipping the container or inner liner to a person who reclaims its scrap value; or (3) By reconditioning or re manufacturing the container or inner liner onsite for subsequent reuse, or shipping the container or inner liner to a person who reconditions or re-manufactures the container or inner

NATIONAL READY MIXED CONCRETE (Continued) **S106410065**

liner; or (4) By shipping the container or inner liner to a supplier or to another intermediate collection location for accumulation prior to managing the container or inner liner pursuant to subsections (e)(2) or (e)(3) of 22 CCR 11 66261.7; or (i) By shipping the container or inner liner back to the supplier for the purpose of being refilled. (f) A container or an inner liner removed from a container larger than five gallons in capacity which is managed pursuant to subsection (e) of 22 CCR 11 66261.7 shall be marked with the date it has been emptied and shall be managed within one year of being emptied.

Violation Notes: Returned to compliance on 04/02/2019. OBSERVATION: At the time of inspection, the following containers were empty: 10/55 gallon empty drums 1/30 gallon empty drum 2/250 gallons empty tote CORRECTIVE ACTION: A container which previously held hazmat/hazwaste is empty if no hazardous materials can be poured or drained when the container is held in any orientation (e.g. tilted, inverted, etc.) and no hazardous materials remains in or on the container that can feasibly be removed by approved physical methods (except rinsing) wherein the top, bottom and sidewalls of the container shall not contain any remaining adhered or crusted material resulting from buildup of successive layers of materials or a mass of solidified material. A container larger than 5 gallons in capacity which previously held hazardous materials shall be marked empty and the date it has been emptied. Empty container shall be managed within one year of being emptied CCR 66261.7 Affix the labels to the empty containers and submit the [Truncated]

Violation Division: Los Angeles County Fire Department
Violation Program: HW
Violation Source: CERS,

Site ID: 137399
Site Name: NATIONAL READY MIXED CONCRETE
Violation Date: 03-08-2021
Citation: 23 CCR 16 2715(a)(2) - California Code of Regulations, Title 23, Chapter 16, Section(s) 2715(a)(2)
Violation Description: Failure to submit the Underground Storage Tank Statement of Understanding and Compliance Form.
Violation Notes: Returned to compliance on 03/22/2021. 1)LIQ IN VENT SUMP 2)EMP TRAIN EXP 3)ALMS NOT ACK 4)MARCH 2021 DO RP MISSING ALM HISTORY 5)OLD DO FORMS 6)20&18 CTLS NOT ONSITE 6)CERS 1)REMOVE 2)TRAIN AND SUBMIT 3)ACK ALL FUTURE ALMS 4)ATTACH ALM PRINT OUT TO ALL DO RPTS 5)USE CURRENT FORM 6)OBTAIN&MAINTAIN 7)CORRECT
Violation Division: Los Angeles County Department of Public Works
Violation Program: UST
Violation Source: CERS,

Site ID: 137399
Site Name: NATIONAL READY MIXED CONCRETE
Violation Date: 03-13-2018
Citation: 23 CCR 16 2638(d) - California Code of Regulations, Title 23, Chapter 16, Section(s) 2638(d)
Violation Description: Failure to submit the Annual Monitoring System Certification Form to the UPA within 30 days of completion of the test.
Violation Notes: Returned to compliance on 03/18/2019.
Violation Division: Los Angeles County Department of Public Works
Violation Program: UST
Violation Source: CERS,

NATIONAL READY MIXED CONCRETE (Continued) **S106410065**

Evaluation:

Eval General Type:	Compliance Evaluation Inspection
Eval Date:	03-03-2020
Violations Found:	Yes
Eval Type:	Routine done by local agency
Eval Notes:	MISSING CURRENT FACILITY EMPLOYEE TRAINING CERTIFICATE>> BOTH SUMPS/ UDC/VENT BOX DRY W/ 208'S;MLLD;VR PANEL WITH ALL FUNCTIONS NORMAL
Eval Division:	Los Angeles County Department of Public Works
Eval Program:	UST
Eval Source:	CERS,

Eval General Type:	Compliance Evaluation Inspection
Eval Date:	03-14-2016
Violations Found:	Yes
Eval Type:	Routine done by local agency
Eval Notes:	NOVC: UPDATE UST FACILITY INFO ON CERS: OSDO, FRCT PLUS CFO LETTER.
Eval Division:	Los Angeles County Department of Public Works
Eval Program:	UST
Eval Source:	CERS,

Eval General Type:	Compliance Evaluation Inspection
Eval Date:	03-14-2017
Violations Found:	Yes
Eval Type:	Routine done by local agency
Eval Notes:	NOVC: FEB 2017 MONTHLY D.O. RPRT MISSING ALARM HIST RPRT>>>F/P/UDC/ VENT BOX SUMPS DRY W/ VR208;ANN W/ VR409;MLLD;HLA
Eval Division:	Los Angeles County Department of Public Works
Eval Program:	UST
Eval Source:	CERS,

Eval General Type:	Compliance Evaluation Inspection
Eval Date:	06-09-2022
Violations Found:	No
Eval Type:	Routine done by local agency
Eval Notes:	RUSS MORTON, ENVIRONMENTAL SAFETY PAT CATLIN, MECHANIC
Eval Division:	Los Angeles County Fire Department
Eval Program:	HW
Eval Source:	CERS,

Eval General Type:	Compliance Evaluation Inspection
Eval Date:	03-08-2021
Violations Found:	Yes
Eval Type:	Routine done by local agency
Eval Notes:	NOVC:1)LIQ IN VENT SUMP 2)EMP TRAIN EXP 3)ALMS NOT ACK 4)03/21 DO RP NO ALM HIST 5)OLD DO FORM BEING USED 6)18&20 CTLS NOT ONSITE 7)CERS
Eval Division:	Los Angeles County Department of Public Works
Eval Program:	UST
Eval Source:	CERS,

Eval General Type:	Compliance Evaluation Inspection
Eval Date:	03-20-2015
Violations Found:	Yes
Eval Type:	Routine done by local agency
Eval Notes:	Not reported
Eval Division:	Los Angeles County Department of Public Works
Eval Program:	UST
Eval Source:	CERS,

NATIONAL READY MIXED CONCRETE (Continued) **S106410065**

Eval General Type: Compliance Evaluation Inspection
Eval Date: 03-18-2019
Violations Found: No
Eval Type: Routine done by local agency
Eval Notes: NO CURRENT ALARM CONDITION ON SITE.
Eval Division: Los Angeles County Department of Public Works
Eval Program: UST
Eval Source: CERS,

Eval General Type: Compliance Evaluation Inspection
Eval Date: 04-02-2019
Violations Found: No
Eval Type: Routine done by local agency
Eval Notes: PAT CATLIN SHOP FOREMAN
Eval Division: Los Angeles County Fire Department
Eval Program: HMRRP
Eval Source: CERS,

Eval General Type: Compliance Evaluation Inspection
Eval Date: 06-09-2022
Violations Found: No
Eval Type: Routine done by local agency
Eval Notes: RUSS MORTON, ENVIRONMENTAL SAFETY PAT CATLIN, MECHANIC
Eval Division: Los Angeles County Fire Department
Eval Program: HMRRP
Eval Source: CERS,

Eval General Type: Compliance Evaluation Inspection
Eval Date: 11-12-2014
Violations Found: Yes
Eval Type: Routine done by local agency
Eval Notes: Not reported
Eval Division: Los Angeles County Fire Department
Eval Program: HMRRP
Eval Source: CERS,

Eval General Type: Compliance Evaluation Inspection
Eval Date: 11-15-2022
Violations Found: Yes
Eval Type: Routine done by local agency
Eval Notes: NOVC: 2021 CTLS/OVFL/SCTR,2022 CTLS NOT ON FILE|SMPS EMPTY|PROPR POSALL SNSRS|DRNBK AVAILABLE|ON SITE DOCS CURRNT
Eval Division: Los Angeles County Department of Public Works
Eval Program: UST
Eval Source: CERS,

Eval General Type: Compliance Evaluation Inspection
Eval Date: 03-13-2018
Violations Found: Yes
Eval Type: Routine done by local agency
Eval Notes: NOVC-CERS, RAISED VENT BOX SENSOR 4 1/2".
Eval Division: Los Angeles County Department of Public Works
Eval Program: UST
Eval Source: CERS,

Eval General Type: Compliance Evaluation Inspection
Eval Date: 04-02-2019

NATIONAL READY MIXED CONCRETE (Continued) **S106410065**

Violations Found: Yes
Eval Type: Routine done by local agency
Eval Notes: PAT CATLIN SHOP FOREMAN
Eval Division: Los Angeles County Fire Department
Eval Program: HW
Eval Source: CERS,

Eval General Type: Compliance Evaluation Inspection
Eval Date: 09-24-2013
Violations Found: Yes
Eval Type: Industrial Storm Water Compliance Evaluation
Eval Notes: Performed a compliance inspection on September 24, 2013, the facility is fairly clean with minor violations. The facility received a Notice to comply for metal exposed to precipitation without BMPs and tracking soil onto the street.
Eval Division: Water Boards
Eval Program: INDSTW
Eval Source: SMARTS,

Eval General Type: Compliance Evaluation Inspection
Eval Date: 11-12-2014
Violations Found: No
Eval Type: Routine done by local agency
Eval Notes: Not reported
Eval Division: Los Angeles County Fire Department
Eval Program: HW
Eval Source: CERS,

Eval General Type: Compliance Evaluation Inspection
Eval Date: 12-13-2001
Violations Found: No
Eval Type: Industrial Storm Water Compliance Evaluation
Eval Notes: Facility's SWPPP pollution prevention team information needs to be updated due to arecent death. I didn't ovserve a problem but detention basins could potentially overflow in a storm if operators aren't diligent. -I am going to drop off a business card on 12/21/01, at which time facility operators promised to have revised SWPPP.
Eval Division: Water Boards
Eval Program: INDSTW
Eval Source: SMARTS,

Enforcement Action:
Site ID: 137399
Site Name: NATIONAL READY MIXED CONCRETE
Site Address: 11725 ARTESIA BLVD
Site City: ARTESIA
Site Zip: 90701
Enf Action Date: 09-24-2013
Enf Action Type: Notice to Comply
Enf Action Description: Notice to Comply
Enf Action Notes: During a compliance inspection rusted metal was observed exposed to precipitation without best management practices and tracking soil debris onto the street.
Enf Action Division: Water Boards
Enf Action Program: INDSTW
Enf Action Source: SMARTS,

NATIONAL READY MIXED CONCRETE (Continued) **S106410065**

Coordinates:

Site ID:	137399
Facility Name:	NATIONAL READY MIXED CONCRETE
Env Int Type Code:	HWG
Program ID:	10267279
Coord Name:	Not reported
Ref Point Type Desc:	Center of a facility or station.,
Latitude:	33.873640
Longitude:	-118.083770

Affiliation:

Affiliation Type Desc:	Operator
Entity Name:	Russell Morton
Entity Title:	Not reported
Affiliation Address:	Not reported
Affiliation City:	Not reported
Affiliation State:	Not reported
Affiliation Country:	Not reported
Affiliation Zip:	Not reported
Affiliation Phone:	(562) 865-6211,

Affiliation Type Desc:	UST Permit Applicant
Entity Name:	Russell H Morton
Entity Title:	Environ / Safety
Affiliation Address:	Not reported
Affiliation City:	Not reported
Affiliation State:	Not reported
Affiliation Country:	Not reported
Affiliation Zip:	Not reported
Affiliation Phone:	(818) 768-0050,

Affiliation Type Desc:	UST Property Owner Name
Entity Name:	NATIONAL READY MIXED SERVICES
Entity Title:	Not reported
Affiliation Address:	15821 Ventura Blvd. Suite 475
Affiliation City:	Encino
Affiliation State:	CA
Affiliation Country:	United States
Affiliation Zip:	91436
Affiliation Phone:	(818) 728-5200,

Affiliation Type Desc:	CUPA District
Entity Name:	Los Angeles County Fire
Entity Title:	Not reported
Affiliation Address:	5825 Rickenbacker Road
Affiliation City:	Commerce
Affiliation State:	CA
Affiliation Country:	Not reported
Affiliation Zip:	90040-3027
Affiliation Phone:	(323) 890-4000,

Affiliation Type Desc:	Identification Signer
Entity Name:	Russell H Morton
Entity Title:	Environ / Safety
Affiliation Address:	Not reported
Affiliation City:	Not reported

NATIONAL READY MIXED CONCRETE (Continued) **S106410065**

Affiliation State:	Not reported
Affiliation Country:	Not reported
Affiliation Zip:	Not reported
Affiliation Phone:	,

Affiliation Type Desc:	Owner/Operator
Entity Name:	National Ready Mixed Concrete Company
Entity Title:	Operator
Affiliation Address:	15821 Ventura Blvd Ste 475
Affiliation City:	Encino
Affiliation State:	CA
Affiliation Country:	Not reported
Affiliation Zip:	91436
Affiliation Phone:	,

Affiliation Type Desc:	UST Tank Operator
Entity Name:	NATIONAL READY MIXED SERVICES
Entity Title:	Not reported
Affiliation Address:	15821 Ventura Blvd. Suite 475
Affiliation City:	Encino
Affiliation State:	CA
Affiliation Country:	United States
Affiliation Zip:	91436
Affiliation Phone:	(818) 728-5200,

Affiliation Type Desc:	Document Preparer
Entity Name:	Russell H Morton
Entity Title:	Not reported
Affiliation Address:	Not reported
Affiliation City:	Not reported
Affiliation State:	Not reported
Affiliation Country:	Not reported
Affiliation Zip:	Not reported
Affiliation Phone:	,

Affiliation Type Desc:	Environmental Contact
Entity Name:	RUSSELL H MORTON
Entity Title:	Not reported
Affiliation Address:	15821 VENTURA BLVD, #475
Affiliation City:	ENCINO
Affiliation State:	CA
Affiliation Country:	Not reported
Affiliation Zip:	91436
Affiliation Phone:	,

Affiliation Type Desc:	Facility Mailing Address
Entity Name:	Mailing Address
Entity Title:	Not reported
Affiliation Address:	15821 VENTURA BLVD #475
Affiliation City:	ENCINO
Affiliation State:	CA
Affiliation Country:	Not reported
Affiliation Zip:	91436
Affiliation Phone:	,

Affiliation Type Desc:	Legal Owner
Entity Name:	NATIONAL READY MIXED CONCRETE

NATIONAL READY MIXED CONCRETE (Continued) **S106410065**

Entity Title:	Not reported
Affiliation Address:	15821 VENTURA BLVD #475
Affiliation City:	ENCINO
Affiliation State:	CA
Affiliation Country:	United States
Affiliation Zip:	91436
Affiliation Phone:	(818) 728-5200,
Affiliation Type Desc:	Parent Corporation
Entity Name:	NATIONAL READY MIX CONCRETE
Entity Title:	Not reported
Affiliation Address:	Not reported
Affiliation City:	Not reported
Affiliation State:	Not reported
Affiliation Country:	Not reported
Affiliation Zip:	Not reported
Affiliation Phone:	,
Affiliation Type Desc:	UST Tank Owner
Entity Name:	NATIONAL READY MIXED SERVICES
Entity Title:	Not reported
Affiliation Address:	15821 Ventura Blvd. Suite 475
Affiliation City:	Encino
Affiliation State:	CA
Affiliation Country:	United States
Affiliation Zip:	91436
Affiliation Phone:	(818) 728-5200,

Name:	NATIONAL READY MIXED CONCRETE
Address:	11725 ARTESIA BLVD
City,State,Zip:	ARTESIA, CA 90701
Site ID:	137399
CERS ID:	10267279
CERS Description:	Chemical Storage Facilities

Violations:

Site ID:	137399
Site Name:	NATIONAL READY MIXED CONCRETE
Violation Date:	04-02-2019
Citation:	40 CFR 1 265.31 - U.S. Code of Federal Regulations, Title 40, Chapter 1, Section(s) 265.31
Violation Description:	Failure to maintain and operate the facility to minimize the possibility of a fire, explosion, or any unplanned sudden or non-sudden release of hazardous waste or hazardous waste constituents to air, soil, or surface water which could threaten human health or the environment.
Violation Notes:	Returned to compliance on 04/02/2019. OBSERVATION: Accumulation of used oil was observed on the secondary containment of the used oil tank in the shop. CORRECTIVE ACTION: Submit photos/documentation to the CUPA demonstrating the spill has been properly removed and managed. Corrective actions completed
Violation Division:	Los Angeles County Fire Department
Violation Program:	HW
Violation Source:	CERS,
Site ID:	137399
Site Name:	NATIONAL READY MIXED CONCRETE

NATIONAL READY MIXED CONCRETE (Continued) **S106410065**

Violation Date: 03-08-2021
Citation: 23 CCR 16 2715(a)(1)(B) - California Code of Regulations, Title 23, Chapter 16, Section(s) 2715(a)(1)(B)
Violation Description: Failure to submit the Designated Underground Storage Tank Operator Identification Form within 30 days of installing a UST system or within 30 days of a change in DO.
Violation Notes: Returned to compliance on 03/22/2021. 1)LIQ IN VENT SUMP 2)EMP TRAIN EXP 3)ALMS NOT ACK 4)MARCH 2021 DO RP MISSING ALM HISTORY 5)OLD DO FORMS 6)20&18 CTLS NOT ONSITE 6)CERS 1)REMOVE 2)TRAIN AND SUBMIT 3)ACK ALL FUTURE ALMS 4)ATTACH ALM PRINT OUT TO ALL DO RPTS 5)USE CURRENT FORM 6)OBTAIN&MAINTAIN 7)CORRECT
Violation Division: Los Angeles County Department of Public Works
Violation Program: UST
Violation Source: CERS,

Site ID: 137399
Site Name: NATIONAL READY MIXED CONCRETE
Violation Date: 03-14-2016
Citation: 23 CCR 16 2715(a) - California Code of Regulations, Title 23, Chapter 16, Section(s) 2715(a)
Violation Description: The owner/operator has failed to designate an UST operator or to inform the CUPA or any change in the designated UST operator(s) within 30 days after a change.
Violation Notes: Returned to compliance on 03/13/2018.
Violation Division: Los Angeles County Department of Public Works
Violation Program: UST
Violation Source: CERS,

Site ID: 137399
Site Name: NATIONAL READY MIXED CONCRETE
Violation Date: 03-08-2021
Citation: 23 CCR 16 2715(c)(2) - California Code of Regulations, Title 23, Chapter 16, Section(s) 2715(c)(2)
Violation Description: Failure to have at least one facility employee present during operating hours that has been trained in the proper operation and maintenance of the UST system by a designated operator (DO).
Violation Notes: Returned to compliance on 03/22/2021. 1)LIQ IN VENT SUMP 2)EMP TRAIN EXP 3)ALMS NOT ACK 4)MARCH 2021 DO RP MISSING ALM HISTORY 5)OLD DO FORMS 6)20&18 CTLS NOT ONSITE 6)CERS 1)REMOVE 2)TRAIN AND SUBMIT 3)ACK ALL FUTURE ALMS 4)ATTACH ALM PRINT OUT TO ALL DO RPTS 5)USE CURRENT FORM 6)OBTAIN&MAINTAIN 7)CORRECT
Violation Division: Los Angeles County Department of Public Works
Violation Program: UST
Violation Source: CERS,

Site ID: 137399
Site Name: NATIONAL READY MIXED CONCRETE
Violation Date: 03-08-2021
Citation: HSC 6.7 25293 - California Health and Safety Code, Chapter 6.7, Section(s) 25293
Violation Description: Failure to maintain UST records in sufficient detail to enable the UPA to determine whether the UST systems are in compliance.
Violation Notes: Returned to compliance on 03/22/2021. 1)LIQ IN VENT SUMP 2)EMP TRAIN EXP 3)ALMS NOT ACK 4)MARCH 2021 DO RP MISSING ALM HISTORY 5)OLD DO FORMS 6)20&18 CTLS NOT ONSITE 6)CERS 1)REMOVE 2)TRAIN AND SUBMIT 3)ACK ALL FUTURE ALMS 4)ATTACH ALM PRINT OUT TO ALL DO RPTS 5)USE CURRENT FORM 6)OBTAIN&MAINTAIN 7)CORRECT

NATIONAL READY MIXED CONCRETE (Continued) **S106410065**

Violation Division: Los Angeles County Department of Public Works
Violation Program: UST
Violation Source: CERS,

Site ID: 137399
Site Name: NATIONAL READY MIXED CONCRETE
Violation Date: 09-24-2013
Citation: 2014-0057-DWQ - Industrial General Permit
Violation Description: SW - Deficient BMP Implementation
Violation Notes: During a compliance inspection rusted metal was observed exposed to precipitation without best management practices and tracking soil debris onto the street.
Violation Division: Water Boards
Violation Program: INDSTW
Violation Source: SMARTS,

Site ID: 137399
Site Name: NATIONAL READY MIXED CONCRETE
Violation Date: 03-03-2020
Citation: 23 CCR 16 2712 - California Code of Regulations, Title 23, Chapter 16, Section(s) 2712
Violation Description: Failure to comply with any of the applicable requirements of the permit issued for the operation of the UST system.
Violation Notes: Returned to compliance on 03/15/2021. MISSING CURRENT FACILITY EMPLOYEE TRAINING CERTIFICATE
Violation Division: Los Angeles County Department of Public Works
Violation Program: UST
Violation Source: CERS,

Site ID: 137399
Site Name: NATIONAL READY MIXED CONCRETE
Violation Date: 03-20-2015
Citation: 23 CCR 16 2712(f) - California Code of Regulations, Title 23, Chapter 16, Section(s) 2712(f)
Violation Description: Failure to implement the corrections specified in the inspection report within 30 calendar days of receiving an inspection report from either the local agency or the special inspector.
Violation Notes: Returned to compliance on 03/13/2018.
Violation Division: Los Angeles County Department of Public Works
Violation Program: UST
Violation Source: CERS,

Site ID: 137399
Site Name: NATIONAL READY MIXED CONCRETE
Violation Date: 11-15-2022
Citation: 23 CCR 16 2637(f) - California Code of Regulations, Title 23, Chapter 16, Section(s) 2637(f)
Violation Description: Failure to submit a copy of the secondary containment test results on the Secondary Containment Testing report Form to the UPA within 30 days after the test.
Violation Notes: Returned to compliance on 11/22/2022. 2021 CTLS/SCTR/OVFL NOT ON FILE
2022 CTLS NOT ON FILE
SUBMT REQD RSLTS
SUBMT REQD RSLTS
Violation Division: Los Angeles County Department of Public Works
Violation Program: UST
Violation Source: CERS,

NATIONAL READY MIXED CONCRETE (Continued) **S106410065**

Site ID: 137399
Site Name: NATIONAL READY MIXED CONCRETE
Violation Date: 03-14-2016
Citation: HSC 6.11 25404(e)(4) - California Health and Safety Code, Chapter 6.11, Section(s) 25404(e)(4)
Violation Description: Failure to report program data electronically.
Violation Notes: Returned to compliance on 03/13/2018.
Violation Division: Los Angeles County Department of Public Works
Violation Program: UST
Violation Source: CERS,

Site ID: 137399
Site Name: NATIONAL READY MIXED CONCRETE
Violation Date: 11-12-2014
Citation: HSC 6.95 25508(d) - California Health and Safety Code, Chapter 6.95, Section(s) 25508(d)
Violation Description: Failure to complete and/or electronically submit a business plan when storing/handling a hazardous material at or above reportable quantities.
Violation Notes: Returned to compliance on 11/25/2014. OBSERVATION: A business plan has not been received by the CUPA. The facility was previously sent a notice/request from the CUPA for the submittal of a business plan by 12/12/2014. CORRECTIVE ACTION: Submit the business plan electronically in the California Environmental Reporting System (CERS) and implement immediately.Update facility inventory to include hazardous materials in quantities above 55 gallons, 500 lbs, or 200 cubic feet.
Violation Division: Los Angeles County Fire Department
Violation Program: HMRRP
Violation Source: CERS,

Site ID: 137399
Site Name: NATIONAL READY MIXED CONCRETE
Violation Date: 03-14-2016
Citation: 23 CCR 16 2712(i) - California Code of Regulations, Title 23, Chapter 16, Section(s) 2712(i)
Violation Description: Failure to submit, obtain approval, or maintain a complete/accurate response plan.
Violation Notes: Returned to compliance on 03/13/2018.
Violation Division: Los Angeles County Department of Public Works
Violation Program: UST
Violation Source: CERS,

Site ID: 137399
Site Name: NATIONAL READY MIXED CONCRETE
Violation Date: 03-08-2021
Citation: 23 CCR 16 2712(b)(2) - California Code of Regulations, Title 23, Chapter 16, Section(s) 2712(b)(2)
Violation Description: Failure to maintain monitoring records for release detection and/or maintain records of appropriate follow-up actions.
Violation Notes: Returned to compliance on 03/22/2021. 1)LIQ IN VENT SUMP 2)EMP TRAIN EXP 3)ALMS NOT ACK 4)MARCH 2021 DO RP MISSING ALM HISTORY 5)OLD DO FORMS 6)20&18 CTLS NOT ONSITE 6)CERS 1)REMOVE 2)TRAIN AND SUBMIT 3)ACK ALL FUTURE ALMS 4)ATTACH ALM PRINT OUT TO ALL DO RPTS 5)USE CURRENT FORM 6)OBTAIN&MAINTAIN 7)CORRECT
Violation Division: Los Angeles County Department of Public Works
Violation Program: UST

NATIONAL READY MIXED CONCRETE (Continued) **S106410065**

Violation Source: CERS,

Site ID: 137399
Site Name: NATIONAL READY MIXED CONCRETE
Violation Date: 03-08-2021
Citation: 23 CCR 16 2712 - California Code of Regulations, Title 23, Chapter 16, Section(s) 2712
Violation Description: Failure to comply with any of the applicable requirements of the permit issued for the operation of the UST system.
Violation Notes: Returned to compliance on 03/22/2021. 1)LIQ IN VENT SUMP 2)EMP TRAIN EXP 3)ALMS NOT ACK 4)MARCH 2021 DO RP MISSING ALM HISTORY 5)OLD DO FORMS 6)20&18 CTLS NOT ONSITE 6)CERS 1)REMOVE 2)TRAIN AND SUBMIT 3)ACK ALL FUTURE ALMS 4)ATTACH ALM PRINT OUT TO ALL DO RPTS 5)USE CURRENT FORM 6)OBTAIN&MAINTAIN 7)CORRECT
Violation Division: Los Angeles County Department of Public Works
Violation Program: UST
Violation Source: CERS,

Site ID: 137399
Site Name: NATIONAL READY MIXED CONCRETE
Violation Date: 03-13-2018
Citation: 23 CCR 16 2712(f) - California Code of Regulations, Title 23, Chapter 16, Section(s) 2712(f)
Violation Description: Failure to implement the corrections specified in the inspection report within 30 calendar days of receiving an inspection report from either the UPA or special inspector.
Violation Notes: Returned to compliance on 03/18/2019.
Violation Division: Los Angeles County Department of Public Works
Violation Program: UST
Violation Source: CERS,

Site ID: 137399
Site Name: NATIONAL READY MIXED CONCRETE
Violation Date: 11-15-2022
Citation: 23 CCR 16 2637.1(e) - California Code of Regulations, Title 23, Chapter 16, Section(s) 2637.1(e)
Violation Description: Failure to submit a copy of the spill containment test results on the Spill Container Testing Report Form to the UPA within 30 days after the test.
Violation Notes: Returned to compliance on 11/22/2022. 2021 CTLS/SCTR/OVFL NOT ON FILE
2022 CTLS NOT ON FILE
SUBMT REQD RSLTS
SUBMT REQD RSLTS
Violation Division: Los Angeles County Department of Public Works
Violation Program: UST
Violation Source: CERS,

Site ID: 137399
Site Name: NATIONAL READY MIXED CONCRETE
Violation Date: 03-08-2021
Citation: 23 CCR 16 2712(i) - California Code of Regulations, Title 23, Chapter 16, Section(s) 2712(i)
Violation Description: Failure to have current UST Monitoring Plan available on site.
Violation Notes: Returned to compliance on 03/22/2021. 1)LIQ IN VENT SUMP 2)EMP TRAIN EXP 3)ALMS NOT ACK 4)MARCH 2021 DO RP MISSING ALM HISTORY 5)OLD DO FORMS 6)20&18 CTLS NOT ONSITE 6)CERS 1)REMOVE 2)TRAIN AND SUBMIT 3)ACK ALL FUTURE ALMS 4)ATTACH ALM PRINT OUT TO ALL DO RPTS 5)USE

NATIONAL READY MIXED CONCRETE (Continued) **S106410065**

CURRENT FORM 6)OBTAIN&MAINTAIN 7)CORRECT
Violation Division: Los Angeles County Department of Public Works
Violation Program: UST
Violation Source: CERS,

Site ID: 137399
Site Name: NATIONAL READY MIXED CONCRETE
Violation Date: 03-14-2016
Citation: 23 CCR 16 2715(a) - California Code of Regulations, Title 23, Chapter 16, Section(s) 2715(a)
Violation Description: Failure to submit statement of UST compliance and/or Designated Operator certification.
Violation Notes: Returned to compliance on 03/13/2018.
Violation Division: Los Angeles County Department of Public Works
Violation Program: UST
Violation Source: CERS,

Site ID: 137399
Site Name: NATIONAL READY MIXED CONCRETE
Violation Date: 03-20-2015
Citation: 23 CCR 16 2711(a)(8) - California Code of Regulations, Title 23, Chapter 16, Section(s) 2711(a)(8)
Violation Description: Failure to submit, obtain approval, or maintain a complete/accurate plot plan.
Violation Notes: Returned to compliance on 03/13/2018.
Violation Division: Los Angeles County Department of Public Works
Violation Program: UST
Violation Source: CERS,

Site ID: 137399
Site Name: NATIONAL READY MIXED CONCRETE
Violation Date: 03-14-2016
Citation: 23 CCR 16 2712(f) - California Code of Regulations, Title 23, Chapter 16, Section(s) 2712(f)
Violation Description: Failure to implement the corrections specified in the inspection report within 30 calendar days of receiving an inspection report from either the local agency or the special inspector.
Violation Notes: Returned to compliance on 03/13/2018.
Violation Division: Los Angeles County Department of Public Works
Violation Program: UST
Violation Source: CERS,

Site ID: 137399
Site Name: NATIONAL READY MIXED CONCRETE
Violation Date: 03-08-2021
Citation: 23 CCR 16 2716(e) - California Code of Regulations, Title 23, Chapter 16, Section(s) 2716(e)
Violation Description: For designated operator (DO) monthly inspections conducted before October 1, 2018, failure to comply with one or more of the following requirements: Be performed by an ICC certified DO. Inspect monthly alarm history report, check that alarms are documented and responded to appropriately, and attach a copy. Inspect for the presence of liquid/debris in spill containers. Inspect for the presence of liquid/debris in under dispenser containment (UDC) and ensure that the monitoring equipment is positioned correctly. Inspect for liquid or debris in containment sumps where an alarm occurred with no service visit. Check that all testing and maintenance has been completed and

NATIONAL READY MIXED CONCRETE (Continued) **S106410065**

documented. Verify that all facility employees have been trained in accordance with 23 CCR 2715(c). For designated operator (DO) 30 day inspections conducted on and after October 1, 2018, failure to conduct the designated UST operator visual inspection at least once every 30 days.

Violation Notes: Returned to compliance on 03/22/2021. 1)LIQ IN VENT SUMP 2)EMP TRAIN EXP 3)ALMS NOT ACK 4)MARCH 2021 DO RP MISSING ALM HISTORY 5)OLD DO FORMS 6)20&18 CTLS NOT ONSITE 6)CERS 1)REMOVE 2)TRAIN AND SUBMIT 3)ACK ALL FUTURE ALMS 4)ATTACH ALM PRINT OUT TO ALL DO RPTS 5)USE CURRENT FORM 6)OBTAIN&MAINTAIN 7)CORRECT
Violation Division: Los Angeles County Department of Public Works
Violation Program: UST
Violation Source: CERS,

Site ID: 137399
Site Name: NATIONAL READY MIXED CONCRETE
Violation Date: 03-20-2015
Citation: HSC 6.7 25292(e) - California Health and Safety Code, Chapter 6.7, Section(s) 25292(e)
Violation Description: Failure to maintain secondary containment, as evidenced by failure of secondary containment testing.
Violation Notes: Returned to compliance on 03/13/2018.
Violation Division: Los Angeles County Department of Public Works
Violation Program: UST
Violation Source: CERS,

Site ID: 137399
Site Name: NATIONAL READY MIXED CONCRETE
Violation Date: 11-15-2022
Citation: 23 CCR 16 2638(d) - California Code of Regulations, Title 23, Chapter 16, Section(s) 2638(d)
Violation Description: Failure to submit the Monitoring System Certification Form to the UPA within 30 days of completion of the test.
Violation Notes: Returned to compliance on 11/22/2022. 2021 CTLS/SCTR/OVFL NOT ON FILE
2022 CTLS NOT ON FILE
SUBMT REQD RSLTS
SUBMT REQD RSLTS
Violation Division: Los Angeles County Department of Public Works
Violation Program: UST
Violation Source: CERS,

Site ID: 137399
Site Name: NATIONAL READY MIXED CONCRETE
Violation Date: 03-14-2017
Citation: HSC 6.7 25284 - California Health and Safety Code, Chapter 6.7, Section(s) 25284
Violation Description: Failure to obtain a valid permit to operate from the CUPA.
Violation Notes: Returned to compliance on 03/13/2018.
Violation Division: Los Angeles County Department of Public Works
Violation Program: UST
Violation Source: CERS,

Site ID: 137399
Site Name: NATIONAL READY MIXED CONCRETE
Violation Date: 11-15-2022
Citation: 23 CCR 16 2665(b) - California Code of Regulations, Title 23, Chapter 16, Section(s) 2665(b)

NATIONAL READY MIXED CONCRETE (Continued) **S106410065**

Violation Description: "Failure to submit a copy of the overfill prevention equipment inspection results on the Overfill Prevention Equipment Inspection Report Form to the UPA within 30 days after the inspection. "
Violation Notes: Returned to compliance on 11/22/2022. 2021 CTLS/SCTR/OVFL NOT ON FILE
2022 CTLS NOT ON FILE
SUBMT REQD RSLTS
SUBMT REQD RSLTS
Violation Division: Los Angeles County Department of Public Works
Violation Program: UST
Violation Source: CERS,

Site ID: 137399
Site Name: NATIONAL READY MIXED CONCRETE
Violation Date: 03-20-2015
Citation: HSC 6.7 25286(a) - California Health and Safety Code, Chapter 6.7, Section(s) 25286(a)
Violation Description: Failure to submit an complete and accurate application for a permit to operate an underground storage tank, or for renewal of the permit.
Violation Notes: Returned to compliance on 03/13/2018.
Violation Division: Los Angeles County Department of Public Works
Violation Program: UST
Violation Source: CERS,

Site ID: 137399
Site Name: NATIONAL READY MIXED CONCRETE
Violation Date: 03-14-2016
Citation: 23 CCR 16 2715 - California Code of Regulations, Title 23, Chapter 16, Section(s) 2715
Violation Description: Failure of service technician, designated operator, installer, and/or employee to obtain and maintain a proper and current International Code Council certification.
Violation Notes: Returned to compliance on 03/13/2018.
Violation Division: Los Angeles County Department of Public Works
Violation Program: UST
Violation Source: CERS,

Site ID: 137399
Site Name: NATIONAL READY MIXED CONCRETE
Violation Date: 11-15-2022
Citation: 23 CCR 16 2712 - California Code of Regulations, Title 23, Chapter 16, Section(s) 2712
Violation Description: Failure to comply with any of the applicable requirements of the permit issued for the operation of the UST system.
Violation Notes: Returned to compliance on 11/22/2022. 2021 CTLS/SCTR/OVFL NOT ON FILE
2022 CTLS NOT ON FILE
SUBMT REQD RSLTS
SUBMT REQD RSLTS
Violation Division: Los Angeles County Department of Public Works
Violation Program: UST
Violation Source: CERS,

Site ID: 137399
Site Name: NATIONAL READY MIXED CONCRETE
Violation Date: 03-14-2016
Citation: HSC 6.75 25299.30-25299.34 - California Health and Safety Code, Chapter 6.75, Section(s) 25299.30-25299.34
Violation Description: Failure to submit and maintain complete and current Certification of

NATIONAL READY MIXED CONCRETE (Continued) **S106410065**

	Financial Responsibility or other mechanism of financial assurance.
Violation Notes:	Returned to compliance on 03/13/2018.
Violation Division:	Los Angeles County Department of Public Works
Violation Program:	UST
Violation Source:	CERS,
Site ID:	137399
Site Name:	NATIONAL READY MIXED CONCRETE
Violation Date:	03-03-2020
Citation:	HSC 6.7 25284 - California Health and Safety Code, Chapter 6.7, Section(s) 25284
Violation Description:	Failure to obtain a valid permit to operate from the UPA including but not limited to unpaid permit fees.
Violation Notes:	Returned to compliance on 03/15/2021. MISSING CURRENT FACILITY EMPLOYEE TRAINING CERTIFICATE
Violation Division:	Los Angeles County Department of Public Works
Violation Program:	UST
Violation Source:	CERS,
Site ID:	137399
Site Name:	NATIONAL READY MIXED CONCRETE
Violation Date:	03-08-2021
Citation:	23 CCR 16 2712(f) - California Code of Regulations, Title 23, Chapter 16, Section(s) 2712(f)
Violation Description:	Failure to implement the corrections specified in the inspection report within 30 days of receiving an inspection report from either the UPA or special inspector.
Violation Notes:	Returned to compliance on 03/22/2021. 1)LIQ IN VENT SUMP 2)EMP TRAIN EXP 3)ALMS NOT ACK 4)MARCH 2021 DO RP MISSING ALM HISTORY 5)OLD DO FORMS 6)20&18 CTLS NOT ONSITE 6)CERS 1)REMOVE 2)TRAIN AND SUBMIT 3)ACK ALL FUTURE ALMS 4)ATTACH ALM PRINT OUT TO ALL DO RPTS 5)USE CURRENT FORM 6)OBTAIN&MAINTAIN 7)CORRECT
Violation Division:	Los Angeles County Department of Public Works
Violation Program:	UST
Violation Source:	CERS,
Site ID:	137399
Site Name:	NATIONAL READY MIXED CONCRETE
Violation Date:	03-08-2021
Citation:	23 CCR 16 2716(f) - California Code of Regulations, Title 23, Chapter 16, Section(s) 2716(f)
Violation Description:	Failure to maintain on-site, or off-site at a readily available location if approved by the UPA, copies of Designated Operator inspection records as follows: Designated operator monthly inspection records for inspections performed before October 1, 2018 must be kept for 12 months from the month of inspection. For inspections performed on or after October 1, 2018, copies of the "Designated Underground Storage Tank Operator Visual Inspection Report" must be kept for 36 months from the month of inspection.
Violation Notes:	Returned to compliance on 03/22/2021. 1)LIQ IN VENT SUMP 2)EMP TRAIN EXP 3)ALMS NOT ACK 4)MARCH 2021 DO RP MISSING ALM HISTORY 5)OLD DO FORMS 6)20&18 CTLS NOT ONSITE 6)CERS 1)REMOVE 2)TRAIN AND SUBMIT 3)ACK ALL FUTURE ALMS 4)ATTACH ALM PRINT OUT TO ALL DO RPTS 5)USE CURRENT FORM 6)OBTAIN&MAINTAIN 7)CORRECT
Violation Division:	Los Angeles County Department of Public Works
Violation Program:	UST
Violation Source:	CERS,

NATIONAL READY MIXED CONCRETE (Continued) **S106410065**

Site ID:	137399
Site Name:	NATIONAL READY MIXED CONCRETE
Violation Date:	03-13-2018
Citation:	23 CCR 16 2711(a)(8) - California Code of Regulations, Title 23, Chapter 16, Section(s) 2711(a)(8)
Violation Description:	Failure to submit or maintain a current facility plot plan.
Violation Notes:	Returned to compliance on 03/18/2019.
Violation Division:	Los Angeles County Department of Public Works
Violation Program:	UST
Violation Source:	CERS,

Site ID:	137399
Site Name:	NATIONAL READY MIXED CONCRETE
Violation Date:	03-20-2015
Citation:	23 CCR 16 2715 - California Code of Regulations, Title 23, Chapter 16, Section(s) 2715
Violation Description:	Failure to comply with one or more of the designated operator monthly inspection requirements: failed to inspect the monthly alarm history report; attach a copy of the alarm history; failed to inspect for the presence of liquid or debris in the spill container/spill bucket and under dispenser containment; failed to inspect the under dispenser containment to ensure that monitoring equipment is placed in the proper position; failure to inspect for liquid or debris in the containment sump where an alarm occurred or for which there is no record of a service visit; or failure to check that all testing and maintenance has been completed and documented.
Violation Notes:	Returned to compliance on 03/13/2018.
Violation Division:	Los Angeles County Department of Public Works
Violation Program:	UST
Violation Source:	CERS,

Site ID:	137399
Site Name:	NATIONAL READY MIXED CONCRETE
Violation Date:	03-20-2015
Citation:	23 CCR 16 2637 - California Code of Regulations, Title 23, Chapter 16, Section(s) 2637
Violation Description:	Failure to comply with one or more of the following: conduct secondary containment testing, within six months of installation and every 36 months thereafter, conducted in accordance with proper practices, protocols, or test methods.
Violation Notes:	Returned to compliance on 03/13/2018.
Violation Division:	Los Angeles County Department of Public Works
Violation Program:	UST
Violation Source:	CERS,

Site ID:	137399
Site Name:	NATIONAL READY MIXED CONCRETE
Violation Date:	03-08-2021
Citation:	23 CCR 16 2715(c)(4) - California Code of Regulations, Title 23, Chapter 16, Section(s) 2715(c)(4)
Violation Description:	Failure to maintain a list of employees trained by the designated operator on-site or off-site at a readily available location, if approved by the UPA. For training that occurs on or after October 1, 2018, failure to maintain a copy of the "Facility Employee Training Certificate" on-site or off-site at a readily available location, if approved by the UPA.
Violation Notes:	Returned to compliance on 03/22/2021. 1)LIQ IN VENT SUMP 2)EMP TRAIN

NATIONAL READY MIXED CONCRETE (Continued) **S106410065**

EXP 3)ALMS NOT ACK 4)MARCH 2021 DO RP MISSING ALM HISTORY 5)OLD DO FORMS 6)20&18 CTLS NOT ONSITE 6)CERS 1)REMOVE 2)TRAIN AND SUBMIT 3)ACK ALL FUTURE ALMS 4)ATTACH ALM PRINT OUT TO ALL DO RPTS 5)USE CURRENT FORM 6)OBTAIN&MAINTAIN 7)CORRECT

Violation Division: Los Angeles County Department of Public Works
Violation Program: UST
Violation Source: CERS,

Site ID: 137399
Site Name: NATIONAL READY MIXED CONCRETE
Violation Date: 03-14-2017
Citation: 23 CCR 16 2715(c) - California Code of Regulations, Title 23, Chapter 16, Section(s) 2715(c)
Violation Description: Failure to comply with one or more of the following designated operator (DO) monthly inspection requirements: Be performed by an ICC certified DO. Inspect monthly alarm history report, check that alarms are documented and responded to appropriately, and attach a copy. Inspect for the presence of liquid/debris in spill containers. Inspect for the presence of liquid/debris in under dispenser containment (UDC) and ensure that the monitoring equipment is positioned correctly. Inspect for liquid or debris in containment sumps where an alarm occurred with no service visit. Check that all testing and maintenance has been completed and documented. Verify that all facility employees have been properly trained.
Violation Notes: Returned to compliance on 03/13/2018.
Violation Division: Los Angeles County Department of Public Works
Violation Program: UST
Violation Source: CERS,

Site ID: 137399
Site Name: NATIONAL READY MIXED CONCRETE
Violation Date: 03-08-2021
Citation: 23 CCR 16 2641(h) - California Code of Regulations, Title 23, Chapter 16, Section(s) 2641(h)
Violation Description: Failure to have an approved UST Monitoring Plan.
Violation Notes: Returned to compliance on 03/22/2021. 1)LIQ IN VENT SUMP 2)EMP TRAIN EXP 3)ALMS NOT ACK 4)MARCH 2021 DO RP MISSING ALM HISTORY 5)OLD DO FORMS 6)20&18 CTLS NOT ONSITE 6)CERS 1)REMOVE 2)TRAIN AND SUBMIT 3)ACK ALL FUTURE ALMS 4)ATTACH ALM PRINT OUT TO ALL DO RPTS 5)USE CURRENT FORM 6)OBTAIN&MAINTAIN 7)CORRECT
Violation Division: Los Angeles County Department of Public Works
Violation Program: UST
Violation Source: CERS,

Site ID: 137399
Site Name: NATIONAL READY MIXED CONCRETE
Violation Date: 04-02-2019
Citation: 22 CCR 11 66261.7 - California Code of Regulations, Title 22, Chapter 11, Section(s) 66261.7
Violation Description: Failure to manage empty containers greater than 5 gallons in capacity that previously held a hazardous material/waste in accordance with 22 CCR 11 66261.7 including but not limited to the following: (e)(2)By reclaiming its scrap value onsite or shipping the container or inner liner to a person who reclaims its scrap value; or (3) By reconditioning or re manufacturing the container or inner liner onsite for subsequent reuse, or shipping the container or inner liner to a person who reconditions or re-manufactures the container or inner

NATIONAL READY MIXED CONCRETE (Continued) **S106410065**

liner; or (4) By shipping the container or inner liner to a supplier or to another intermediate collection location for accumulation prior to managing the container or inner liner pursuant to subsections (e)(2) or (e)(3) of 22 CCR 11 66261.7; or (i) By shipping the container or inner liner back to the supplier for the purpose of being refilled. (f) A container or an inner liner removed from a container larger than five gallons in capacity which is managed pursuant to subsection (e) of 22 CCR 11 66261.7 shall be marked with the date it has been emptied and shall be managed within one year of being emptied.

Violation Notes: Returned to compliance on 04/02/2019. OBSERVATION: At the time of inspection, the following containers were empty: 10/55 gallon empty drums 1/30 gallon empty drum 2/250 gallons empty tote CORRECTIVE ACTION: A container which previously held hazmat/hazwaste is empty if no hazardous materials can be poured or drained when the container is held in any orientation (e.g. tilted, inverted, etc.) and no hazardous materials remains in or on the container that can feasibly be removed by approved physical methods (except rinsing) wherein the top, bottom and sidewalls of the container shall not contain any remaining adhered or crusted material resulting from buildup of successive layers of materials or a mass of solidified material. A container larger than 5 gallons in capacity which previously held hazardous materials shall be marked empty and the date it has been emptied. Empty container shall be managed within one year of being emptied CCR 66261.7 Affix the labels to the empty containers and submit the [Truncated]

Violation Division: Los Angeles County Fire Department
Violation Program: HW
Violation Source: CERS,

Site ID: 137399
Site Name: NATIONAL READY MIXED CONCRETE
Violation Date: 03-08-2021
Citation: 23 CCR 16 2715(a)(2) - California Code of Regulations, Title 23, Chapter 16, Section(s) 2715(a)(2)
Violation Description: Failure to submit the Underground Storage Tank Statement of Understanding and Compliance Form.
Violation Notes: Returned to compliance on 03/22/2021. 1)LIQ IN VENT SUMP 2)EMP TRAIN EXP 3)ALMS NOT ACK 4)MARCH 2021 DO RP MISSING ALM HISTORY 5)OLD DO FORMS 6)20&18 CTLS NOT ONSITE 6)CERS 1)REMOVE 2)TRAIN AND SUBMIT 3)ACK ALL FUTURE ALMS 4)ATTACH ALM PRINT OUT TO ALL DO RPTS 5)USE CURRENT FORM 6)OBTAIN&MAINTAIN 7)CORRECT
Violation Division: Los Angeles County Department of Public Works
Violation Program: UST
Violation Source: CERS,

Site ID: 137399
Site Name: NATIONAL READY MIXED CONCRETE
Violation Date: 03-13-2018
Citation: 23 CCR 16 2638(d) - California Code of Regulations, Title 23, Chapter 16, Section(s) 2638(d)
Violation Description: Failure to submit the Annual Monitoring System Certification Form to the UPA within 30 days of completion of the test.
Violation Notes: Returned to compliance on 03/18/2019.
Violation Division: Los Angeles County Department of Public Works
Violation Program: UST
Violation Source: CERS,

NATIONAL READY MIXED CONCRETE (Continued) **S106410065**

Evaluation:

Eval General Type:	Compliance Evaluation Inspection
Eval Date:	03-03-2020
Violations Found:	Yes
Eval Type:	Routine done by local agency
Eval Notes:	MISSING CURRENT FACILITY EMPLOYEE TRAINING CERTIFICATE>> BOTH SUMPS/ UDC/VENT BOX DRY W/ 208'S;MLLD;VR PANEL WITH ALL FUNCTIONS NORMAL
Eval Division:	Los Angeles County Department of Public Works
Eval Program:	UST
Eval Source:	CERS,

Eval General Type:	Compliance Evaluation Inspection
Eval Date:	03-14-2016
Violations Found:	Yes
Eval Type:	Routine done by local agency
Eval Notes:	NOVC: UPDATE UST FACILITY INFO ON CERS: OSDO, FRCT PLUS CFO LETTER.
Eval Division:	Los Angeles County Department of Public Works
Eval Program:	UST
Eval Source:	CERS,

Eval General Type:	Compliance Evaluation Inspection
Eval Date:	03-14-2017
Violations Found:	Yes
Eval Type:	Routine done by local agency
Eval Notes:	NOVC: FEB 2017 MONTHLY D.O. RPRT MISSING ALARM HIST RPRT>>>F/P/UDC/ VENT BOX SUMPS DRY W/ VR208;ANN W/ VR409;MLLD;HLA
Eval Division:	Los Angeles County Department of Public Works
Eval Program:	UST
Eval Source:	CERS,

Eval General Type:	Compliance Evaluation Inspection
Eval Date:	06-09-2022
Violations Found:	No
Eval Type:	Routine done by local agency
Eval Notes:	RUSS MORTON, ENVIRONMENTAL SAFETY PAT CATLIN, MECHANIC
Eval Division:	Los Angeles County Fire Department
Eval Program:	HW
Eval Source:	CERS,

Eval General Type:	Compliance Evaluation Inspection
Eval Date:	03-08-2021
Violations Found:	Yes
Eval Type:	Routine done by local agency
Eval Notes:	NOVC:1)LIQ IN VENT SUMP 2)EMP TRAIN EXP 3)ALMS NOT ACK 4)03/21 DO RP NO ALM HIST 5)OLD DO FORM BEING USED 6)18&20 CTLS NOT ONSITE 7)CERS
Eval Division:	Los Angeles County Department of Public Works
Eval Program:	UST
Eval Source:	CERS,

Eval General Type:	Compliance Evaluation Inspection
Eval Date:	03-20-2015
Violations Found:	Yes
Eval Type:	Routine done by local agency
Eval Notes:	Not reported
Eval Division:	Los Angeles County Department of Public Works
Eval Program:	UST
Eval Source:	CERS,

NATIONAL READY MIXED CONCRETE (Continued) **S106410065**

Eval General Type: Compliance Evaluation Inspection
Eval Date: 03-18-2019
Violations Found: No
Eval Type: Routine done by local agency
Eval Notes: NO CURRENT ALARM CONDITION ON SITE.
Eval Division: Los Angeles County Department of Public Works
Eval Program: UST
Eval Source: CERS,

Eval General Type: Compliance Evaluation Inspection
Eval Date: 04-02-2019
Violations Found: No
Eval Type: Routine done by local agency
Eval Notes: PAT CATLIN SHOP FOREMAN
Eval Division: Los Angeles County Fire Department
Eval Program: HMRRP
Eval Source: CERS,

Eval General Type: Compliance Evaluation Inspection
Eval Date: 06-09-2022
Violations Found: No
Eval Type: Routine done by local agency
Eval Notes: RUSS MORTON, ENVIRONMENTAL SAFETY PAT CATLIN, MECHANIC
Eval Division: Los Angeles County Fire Department
Eval Program: HMRRP
Eval Source: CERS,

Eval General Type: Compliance Evaluation Inspection
Eval Date: 11-12-2014
Violations Found: Yes
Eval Type: Routine done by local agency
Eval Notes: Not reported
Eval Division: Los Angeles County Fire Department
Eval Program: HMRRP
Eval Source: CERS,

Eval General Type: Compliance Evaluation Inspection
Eval Date: 11-15-2022
Violations Found: Yes
Eval Type: Routine done by local agency
Eval Notes: NOVC: 2021 CTLS/OVFL/SCTR,2022 CTLS NOT ON FILE|SMPS EMPTY|PROPR POSALL SNSRS|DRNBK AVAILABLE|ON SITE DOCS CURRNT
Eval Division: Los Angeles County Department of Public Works
Eval Program: UST
Eval Source: CERS,

Eval General Type: Compliance Evaluation Inspection
Eval Date: 03-13-2018
Violations Found: Yes
Eval Type: Routine done by local agency
Eval Notes: NOVC-CERS, RAISED VENT BOX SENSOR 4 1/2".
Eval Division: Los Angeles County Department of Public Works
Eval Program: UST
Eval Source: CERS,

Eval General Type: Compliance Evaluation Inspection
Eval Date: 04-02-2019

NATIONAL READY MIXED CONCRETE (Continued) **S106410065**

Violations Found: Yes
Eval Type: Routine done by local agency
Eval Notes: PAT CATLIN SHOP FOREMAN
Eval Division: Los Angeles County Fire Department
Eval Program: HW
Eval Source: CERS,

Eval General Type: Compliance Evaluation Inspection
Eval Date: 09-24-2013
Violations Found: Yes
Eval Type: Industrial Storm Water Compliance Evaluation
Eval Notes: Performed a compliance inspection on September 24, 2013, the facility is fairly clean with minor violations. The facility received a Notice to comply for metal exposed to precipitation without BMPs and tracking soil onto the street.
Eval Division: Water Boards
Eval Program: INDSTW
Eval Source: SMARTS,

Eval General Type: Compliance Evaluation Inspection
Eval Date: 11-12-2014
Violations Found: No
Eval Type: Routine done by local agency
Eval Notes: Not reported
Eval Division: Los Angeles County Fire Department
Eval Program: HW
Eval Source: CERS,

Eval General Type: Compliance Evaluation Inspection
Eval Date: 12-13-2001
Violations Found: No
Eval Type: Industrial Storm Water Compliance Evaluation
Eval Notes: Facility's SWPPP pollution prevention team information needs to be updated due to arecent death. I didn't ovserve a problem but detention basins could potentially overflow in a storm if operators aren't diligent. -I am going to drop off a business card on 12/21/01, at which time facility operators promised to have revised SWPPP.
Eval Division: Water Boards
Eval Program: INDSTW
Eval Source: SMARTS,

Enforcement Action:
Site ID: 137399
Site Name: NATIONAL READY MIXED CONCRETE
Site Address: 11725 ARTESIA BLVD
Site City: ARTESIA
Site Zip: 90701
Enf Action Date: 09-24-2013
Enf Action Type: Notice to Comply
Enf Action Description: Notice to Comply
Enf Action Notes: During a compliance inspection rusted metal was observed exposed to precipitation without best management practices and tracking soil debris onto the street.
Enf Action Division: Water Boards
Enf Action Program: INDSTW
Enf Action Source: SMARTS,

NATIONAL READY MIXED CONCRETE (Continued) **S106410065**

Coordinates:

Site ID:	137399
Facility Name:	NATIONAL READY MIXED CONCRETE
Env Int Type Code:	HWG
Program ID:	10267279
Coord Name:	Not reported
Ref Point Type Desc:	Center of a facility or station.,
Latitude:	33.873640
Longitude:	-118.083770

Affiliation:

Affiliation Type Desc:	Operator
Entity Name:	Russell Morton
Entity Title:	Not reported
Affiliation Address:	Not reported
Affiliation City:	Not reported
Affiliation State:	Not reported
Affiliation Country:	Not reported
Affiliation Zip:	Not reported
Affiliation Phone:	(562) 865-6211,

Affiliation Type Desc:	UST Permit Applicant
Entity Name:	Russell H Morton
Entity Title:	Environ / Safety
Affiliation Address:	Not reported
Affiliation City:	Not reported
Affiliation State:	Not reported
Affiliation Country:	Not reported
Affiliation Zip:	Not reported
Affiliation Phone:	(818) 768-0050,

Affiliation Type Desc:	UST Property Owner Name
Entity Name:	NATIONAL READY MIXED SERVICES
Entity Title:	Not reported
Affiliation Address:	15821 Ventura Blvd. Suite 475
Affiliation City:	Encino
Affiliation State:	CA
Affiliation Country:	United States
Affiliation Zip:	91436
Affiliation Phone:	(818) 728-5200,

Affiliation Type Desc:	CUPA District
Entity Name:	Los Angeles County Fire
Entity Title:	Not reported
Affiliation Address:	5825 Rickenbacker Road
Affiliation City:	Commerce
Affiliation State:	CA
Affiliation Country:	Not reported
Affiliation Zip:	90040-3027
Affiliation Phone:	(323) 890-4000,

Affiliation Type Desc:	Identification Signer
Entity Name:	Russell H Morton
Entity Title:	Environ / Safety
Affiliation Address:	Not reported
Affiliation City:	Not reported

NATIONAL READY MIXED CONCRETE (Continued) **S106410065**

Affiliation State:	Not reported
Affiliation Country:	Not reported
Affiliation Zip:	Not reported
Affiliation Phone:	,

Affiliation Type Desc:	Owner/Operator
Entity Name:	National Ready Mixed Concrete Company
Entity Title:	Operator
Affiliation Address:	15821 Ventura Blvd Ste 475
Affiliation City:	Encino
Affiliation State:	CA
Affiliation Country:	Not reported
Affiliation Zip:	91436
Affiliation Phone:	,

Affiliation Type Desc:	UST Tank Operator
Entity Name:	NATIONAL READY MIXED SERVICES
Entity Title:	Not reported
Affiliation Address:	15821 Ventura Blvd. Suite 475
Affiliation City:	Encino
Affiliation State:	CA
Affiliation Country:	United States
Affiliation Zip:	91436
Affiliation Phone:	(818) 728-5200,

Affiliation Type Desc:	Document Preparer
Entity Name:	Russell H Morton
Entity Title:	Not reported
Affiliation Address:	Not reported
Affiliation City:	Not reported
Affiliation State:	Not reported
Affiliation Country:	Not reported
Affiliation Zip:	Not reported
Affiliation Phone:	,

Affiliation Type Desc:	Environmental Contact
Entity Name:	RUSSELL H MORTON
Entity Title:	Not reported
Affiliation Address:	15821 VENTURA BLVD, #475
Affiliation City:	ENCINO
Affiliation State:	CA
Affiliation Country:	Not reported
Affiliation Zip:	91436
Affiliation Phone:	,

Affiliation Type Desc:	Facility Mailing Address
Entity Name:	Mailing Address
Entity Title:	Not reported
Affiliation Address:	15821 VENTURA BLVD #475
Affiliation City:	ENCINO
Affiliation State:	CA
Affiliation Country:	Not reported
Affiliation Zip:	91436
Affiliation Phone:	,

Affiliation Type Desc:	Legal Owner
Entity Name:	NATIONAL READY MIXED CONCRETE

NATIONAL READY MIXED CONCRETE (Continued) **S106410065**

Entity Title:	Not reported
Affiliation Address:	15821 VENTURA BLVD #475
Affiliation City:	ENCINO
Affiliation State:	CA
Affiliation Country:	United States
Affiliation Zip:	91436
Affiliation Phone:	(818) 728-5200,

Affiliation Type Desc:	Parent Corporation
Entity Name:	NATIONAL READY MIX CONCRETE
Entity Title:	Not reported
Affiliation Address:	Not reported
Affiliation City:	Not reported
Affiliation State:	Not reported
Affiliation Country:	Not reported
Affiliation Zip:	Not reported
Affiliation Phone:	,

Affiliation Type Desc:	UST Tank Owner
Entity Name:	NATIONAL READY MIXED SERVICES
Entity Title:	Not reported
Affiliation Address:	15821 Ventura Blvd. Suite 475
Affiliation City:	Encino
Affiliation State:	CA
Affiliation Country:	United States
Affiliation Zip:	91436
Affiliation Phone:	(818) 728-5200,

Name:	NATIONAL READY MIXED CONCRETE
Address:	11725 ARTESIA BLVD.
City,State,Zip:	ARTESIA, CA 90701
Site ID:	747810
CERS ID:	T0603793298
CERS Description:	Leaking Underground Storage Tank Cleanup Site

Affiliation:

Affiliation Type Desc:	Regional Board Caseworker
Entity Name:	NHAN BAO - LOS ANGELES RWQCB (REGION 4)
Entity Title:	Not reported
Affiliation Address:	320 WEST 4TH STREET, SUITE 200
Affiliation City:	LOS ANGELES
Affiliation State:	CA
Affiliation Country:	Not reported
Affiliation Zip:	Not reported
Affiliation Phone:	2135766703,

Affiliation Type Desc:	Local Agency Caseworker
Entity Name:	RANI IYER - LOS ANGELES COUNTY
Entity Title:	Not reported
Affiliation Address:	900 S. FREMONT AVE.
Affiliation City:	ALHAMBRA
Affiliation State:	CA
Affiliation Country:	Not reported
Affiliation Zip:	Not reported
Affiliation Phone:	,

I72 NNW 1/8-1/4 0.213 mi. 1124 ft. | **NATIONAL READY MIXED CONCRETE CO**
11725 E ARTESIA BLVD
ARTESIA, CA 90701 | **RCRA NonGen / NLR**
E MANIFEST | **1024800005**
CAL000216188

Site 7 of 9 in cluster I

Relative: Higher

Actual: 63 ft.

RCRA Listings:

Date Form Received by Agency:	20000119
Handler Name:	National Ready Mixed Concrete Co
Handler Address:	11725 E Artesia Blvd
Handler City,State,Zip:	ARTESIA, CA 90701-0000
EPA ID:	CAL000216188
Contact Name:	RUSS MORTON
Contact Address:	9010 NORRIS AVE.
Contact City,State,Zip:	SUN VALLEY, CA 91352
Contact Telephone:	818-768-0050
Contact Fax:	818-768-8306
Contact Email:	RMORTON@NATCEM.COM
Contact Title:	Not reported
EPA Region:	09
Land Type:	Not reported
Federal Waste Generator Description:	Not a generator, verified
Non-Notifier:	Not reported
Biennial Report Cycle:	Not reported
Accessibility:	Not reported
Active Site Indicator:	Handler Activities
State District Owner:	Not reported
State District:	Not reported
Mailing Address:	15821 VENTURA BLVD STE 475
Mailing City,State,Zip:	ENCINO, CA 91436-4778
Owner Name:	Concrete Holding Co Of Ca Inc
Owner Type:	Other
Operator Name:	Russ Morton
Operator Type:	Other
Short-Term Generator Activity:	No
Importer Activity:	No
Mixed Waste Generator:	No
Transporter Activity:	No
Transfer Facility Activity:	No
Recycler Activity with Storage:	No
Small Quantity On-Site Burner Exemption:	No
Smelting Melting and Refining Furnace Exemption:	No
Underground Injection Control:	No
Off-Site Waste Receipt:	No
Universal Waste Indicator:	Yes
Universal Waste Destination Facility:	Yes
Federal Universal Waste:	No
Active Site State-Reg Handler:	---
Federal Facility Indicator:	Not reported
Hazardous Secondary Material Indicator:	N
Sub-Part K Indicator:	Not reported
2018 GPRA Permit Baseline:	Not on the Baseline
2018 GPRA Renewals Baseline:	Not on the Baseline
202 GPRA Corrective Action Baseline:	No
Subject to Corrective Action Universe:	No
Non-TSDFs Where RCRA CA has Been Imposed Universe:	No
Corrective Action Priority Ranking:	No NCAPS ranking
Environmental Control Indicator:	No
Institutional Control Indicator:	No

NATIONAL READY MIXED CONCRETE CO (Continued) **1024800005**

Human Exposure Controls Indicator:	N/A
Groundwater Controls Indicator:	N/A
Significant Non-Complier Universe:	No
Unaddressed Significant Non-Complier Universe:	No
Addressed Significant Non-Complier Universe:	No
Significant Non-Complier With a Compliance Schedule Universe:	No
Financial Assurance Required:	Not reported
Handler Date of Last Change:	20180905
Recognized Trader-Importer:	No
Recognized Trader-Exporter:	No
Importer of Spent Lead Acid Batteries:	No
Exporter of Spent Lead Acid Batteries:	No
Recycler Activity Without Storage:	No
Manifest Broker:	No
Sub-Part P Indicator:	No

Handler - Owner Operator:

Owner/Operator Indicator:	Owner
Owner/Operator Name:	CONCRETE HOLDING CO OF CA INC
Legal Status:	Other
Date Became Current:	Not reported
Date Ended Current:	Not reported
Owner/Operator Address:	15821 VENTURA BLVD STE 475
Owner/Operator City,State,Zip:	ENCINO, CA 91436-4778
Owner/Operator Telephone:	818-728-5200
Owner/Operator Telephone Ext:	Not reported
Owner/Operator Fax:	Not reported
Owner/Operator Email:	Not reported

Owner/Operator Indicator:	Operator
Owner/Operator Name:	RUSS MORTON
Legal Status:	Other
Date Became Current:	Not reported
Date Ended Current:	Not reported
Owner/Operator Address:	9010 NORRIS AVE.
Owner/Operator City,State,Zip:	SUN VALLEY, CA 91352
Owner/Operator Telephone:	818-768-0050
Owner/Operator Telephone Ext:	Not reported
Owner/Operator Fax:	Not reported
Owner/Operator Email:	Not reported

Historic Generators:

Receive Date:	20000119
Handler Name:	NATIONAL READY MIXED CONCRETE CO
Federal Waste Generator Description:	Not a generator, verified
State District Owner:	Not reported
Large Quantity Handler of Universal Waste:	No
Recognized Trader Importer:	No
Recognized Trader Exporter:	No
Spent Lead Acid Battery Importer:	No
Spent Lead Acid Battery Exporter:	No
Current Record:	Yes
Non Storage Recycler Activity:	Not reported
Electronic Manifest Broker:	Not reported

NATIONAL READY MIXED CONCRETE CO (Continued) **1024800005**

List of NAICS Codes and Descriptions:
NAICS Code: 32732
NAICS Description: READY-MIX CONCRETE MANUFACTURING

Facility Has Received Notices of Violations:
Violations: No Violations Found

Evaluation Action Summary:
Evaluations: No Evaluations Found

E MANIFEST:

Manifest Tracking Number:	018198099JJK
Last Updated Date:	20190330
Shipped Date:	20190301
Received Date:	20190306
Manifest Status:	Signed
Submission Type:	DataImage5Copy
Origin Type:	Service
Generator EPA ID:	CAL000216188
Generator Name:	NATIONAL READY MIXED CONCRETE CO
Generator Mail Street Number:	Not reported
Generator Mail Street 1:	11725 E ARTESIA BLVD
Generator Mail Street 2:	Not reported
Generator Mail City:	ARTESIA
Generator Mail State:	CA
Generator Mail Zip:	90701-0000
Generator Location Street Number:	Not reported
Generator Location Street 1:	15821 VENTURA BLVD STE 475
Generator Location Street 2:	Not reported
Generator Location City:	ENCINO
Generator Location Zip:	91436-4778
Generator Location State:	CA
Generator Contact Company Name:	Not reported
Designated Facility EPA ID:	CAD097030993
Designated Facility Name:	US ECOLOGY VERNON INC
Designated Facility Mail Street Number:	5375
Designated Facility Mail Street 1:	CA90058 CA037US 5375
Designated Facility Mail Street 2:	5375 SOUTH BOYLE AVENUE
Designated Facility Mail City:	VERNON
Designated Facility Mail Zip:	90058
Designated Facility Mail State:	CA
Designated Facility Location Street Number:	5375
Designated Facility Location Street 1:	5375 SOUTH BOYLE AVENUE
Designated Facility Location Street 2:	Not reported
Designated Facility Location City:	LOS ANGELES
Designated Facility Location Zip:	90058-0000
Designated Facility Location State:	CA
Designated Facility Contact Company Name:	Not reported
Manifest Residue Indicator:	N
Rejection Indicator:	N

Manifest Tracking Number:	017782807JJK
Last Updated Date:	20180928
Shipped Date:	20180906

NATIONAL READY MIXED CONCRETE CO (Continued) **1024800005**

Received Date:	20180911
Manifest Status:	Signed
Submission Type:	DataImage5Copy
Origin Type:	Service
Generator EPA ID:	CAL000216188
Generator Name:	NATIONAL READY MIXED CONCRETE CO
Generator Mail Street Number:	Not reported
Generator Mail Street 1:	11725 E ARTESIA BLVD
Generator Mail Street 2:	Not reported
Generator Mail City:	ARTESIA
Generator Mail State:	CA
Generator Mail Zip:	90701-0000
Generator Location Street Number:	Not reported
Generator Location Street 1:	15821 VENTURA BLVD STE 475
Generator Location Street 2:	Not reported
Generator Location City:	ENCINO
Generator Location Zip:	91436-4778
Generator Location State:	CA
Generator Contact Company Name:	Not reported
Designated Facility EPA ID:	CAD097030993
Designated Facility Name:	US ECOLOGY VERNON, INC.
Designated Facility Mail Street Number:	5375
Designated Facility Mail Street 1:	Not reported
Designated Facility Mail Street 2:	5375 SOUTH BOYLE AVENUE
Designated Facility Mail City:	VERNON
Designated Facility Mail Zip:	90058
Designated Facility Mail State:	CA
Designated Facility Location Street Number:	5375
Designated Facility Location Street 1:	5375 SOUTH BOYLES AVENUE
Designated Facility Location Street 2:	Not reported
Designated Facility Location City:	VERNON
Designated Facility Location Zip:	90058
Designated Facility Location State:	CA
Designated Facility Contact Company Name:	Not reported
Manifest Residue Indicator:	N
Rejection Indicator:	N

Manifest Tracking Number:	022973790JJK
Last Updated Date:	20211110
Shipped Date:	20211018
Received Date:	20211020
Manifest Status:	Signed
Submission Type:	DataImage5Copy
Origin Type:	Service
Generator EPA ID:	CAL000216188
Generator Name:	NATIONAL READY MIXED CONCRETE CO
Generator Mail Street Number:	Not reported
Generator Mail Street 1:	11725 E ARTESIA BLVD
Generator Mail Street 2:	Not reported
Generator Mail City:	ARTESIA
Generator Mail State:	CA
Generator Mail Zip:	90701-0000
Generator Location Street Number:	Not reported
Generator Location Street 1:	15821 VENTURA BLVD STE 475
Generator Location Street 2:	Not reported
Generator Location City:	ENCINO
Generator Location Zip:	91436-4778

NATIONAL READY MIXED CONCRETE CO (Continued) **1024800005**

Generator Location State:	CA
Generator Contact Company Name:	Not reported
Designated Facility EPA ID:	CAT080013352
Designated Facility Name:	WORLD OIL RECYCLING
Designated Facility Mail Street Number:	2000
Designated Facility Mail Street 1:	CA90222 CA037US 2000
Designated Facility Mail Street 2:	N. ALAMEDA STREET
Designated Facility Mail City:	COMPTON
Designated Facility Mail Zip:	90222
Designated Facility Mail State:	CA
Designated Facility Location Street Number:	2000
Designated Facility Location Street 1:	N. ALAMEDA STREET
Designated Facility Location Street 2:	Not reported
Designated Facility Location City:	COMPTON
Designated Facility Location Zip:	90222-0000
Designated Facility Location State:	CA
Designated Facility Contact Company Name:	Not reported
Manifest Residue Indicator:	N
Rejection Indicator:	N

Federal Waste:

Manifest Tracking Number:	022973790JJK
Waste Line Number:	1
Federal Waste Code:	D001
Federal Waste:	IGNITABLE WASTE

State Waste:

Manifest Tracking Number:	022973790JJK
Waste Line Number:	1
State Waste Code Owner:	CA
State Waste Code:	134
State Waste:	Aqueous solution with <10% total organic residues

Transporter:

Manifest Tracking Number:	022973790JJK
Transporter Line Number:	1
Transporter EPA ID:	CAR000031211
Transporter Name:	California Hazardous Svcs Inc

Waste Line:

Manifest Tracking Number:	022973790JJK
Waste Line Number:	1
U.S. DOT Hazardous Indicator:	Y
U.S. DOT ID Number:	UN1993
U.S. DOT Description:	Un1993, Waste Flammable Liquids N.O.S., (Gasoline/Diesel), 3, Pg Ii, Erg #128
Non-Hazardous Waste Description:	Not reported
Number of Containers:	1
Container Type Code:	TT
Container Type Description:	Cargo tanks (tank trucks)
Waste Quantity:	40
Quantity Unit of Measure Code:	G
Quantity Unit of Measure Description:	Gallons
Waste Quantity, in Tons:	0.16680567
Acute Waste Quantity, in Tons:	0

NATIONAL READY MIXED CONCRETE CO (Continued) **1024800005**

Non-Acute Waste Quantity, in Tons:	0.16680567
Waste Quantity, in Kilograms:	151.29774
Acute Waste Quantity, in Kilograms:	0
Non-Acute Waste Quantity, in Kilorgrams:	151.29774
Management Method Code:	H039
Management Method Description:	OTHER RECOVERY OR RECLAMATION FOR REUSE
Waste Residue Indicator:	N
Quantity Discrepancy Indicator:	N
Waste Type Discrepancy Indicator:	N
Waste Density:	Not reported
Waste Density Unit of Measure Code:	Not reported
Waste Density Unit of Measure Description:	Not reported
Form Code:	Not reported
Form Code Description:	Not reported
Source Code:	Not reported
Source Code Description:	Not reported
Waste Minimization Code:	Not reported
Waste Minimization Code Description:	Not reported
Consent Number:	Not reported
EPA Waste Indicator:	Y

J73 **ALBERTSONS #0651** **CERS HAZ WASTE** **S104535859**
NNE **11815 ARTESIA BLVD** **LOS ANGELES CO. HMS** **N/A**
1/8-1/4 **ARTESIA, CA 90701** **CERS**
0.232 mi.
1224 ft. **Site 1 of 2 in cluster J**

Relative:
Higher

Actual:
63 ft.

CERS HAZ WASTE:

Name:	STATER BROS. MARKETS 161
Address:	11815 ARTESIA BLVD
City,State,Zip:	ARTESIA, CA 90701
Site ID:	71279
CERS ID:	10295125
CERS Description:	Hazardous Waste Generator

LOS ANGELES CO. HMS:

Name:	ALBERTSONS #0651
Address:	11815 ARTESIA BLVD
City,State,Zip:	ARTESIA, CA 907014002
Region:	LA
Permit Category:	I
Facility Id:	000951-I00998
Facility Type:	01
Facility Status:	Closed
Area:	1D
Permit Number:	000009342
Permit Status:	Closed

Name:	ALBERTSONS #0651
Address:	11815 ARTESIA BLVD
City,State,Zip:	ARTESIA, CA 907014002
Region:	LA
Permit Category:	I
Facility Id:	000951-I00998
Facility Type:	01
Facility Status:	Closed
Area:	1D

ALBERTSONS #0651 (Continued) **S104535859**

Permit Number: 000C12801
Permit Status: Closed

CERS:

Name:	STATER BROS. MARKETS 161
Address:	11815 ARTESIA BLVD
City,State,Zip:	ARTESIA, CA 90701
Site ID:	71279
CERS ID:	10295125
CERS Description:	Chemical Storage Facilities

Violations:

Site ID:	71279
Site Name:	Stater Bros. Markets 161
Violation Date:	08-17-2023
Citation:	22 CCR 12 66262.34(f) - California Code of Regulations, Title 22, Chapter 12, Section(s) 66262.34(f)
Violation Description:	Failure to properly label hazardous waste accumulation containers and portable tanks with the following requirements: "Hazardous Waste", name and address of the generator, physical and chemical characteristics of the Hazardous Waste, and starting accumulation date.
Violation Notes:	Returned to compliance on 08/25/2023. OBSERVATION: Seven damaged/returned aerosol cannisters were stored inside a yellow cabinet with a hazardous waste label with faded markings that indicated it contains waste flammable aerosols but missing the accumulation start date. CORRECTIVE ACTION: Immediately label these containers and ensure that all containers are marked with all the required information. All hazardous waste containers shall be marked with the following information: 1) the words "Hazardous Waste"; 2) name and address of generator; 3) hazardous properties; 4) physical state; 5) composition (contents); 6) accumulation start date. Since it cannot be determined how long the waste flammable aerosols have been on site, immediately contact a licensed hazardous waste hauler to dispose of this waste. Submit the completed Certification of Compliance and any supporting documentation/photo to CUPA inspector.
Violation Division:	Los Angeles County Fire Department
Violation Program:	HW
Violation Source:	CERS,

Site ID:	71279
Site Name:	Stater Bros. Markets 161
Violation Date:	11-06-2017
Citation:	HSC 6.95 25508(a)(1) - California Health and Safety Code, Chapter 6.95, Section(s) 25508(a)(1)
Violation Description:	Failure to complete and electronically submit hazardous material inventory information for all reportable hazardous materials on site at or above reportable quantities.
Violation Notes:	Returned to compliance on 11/08/2017. OBSERVATION: The business failed to complete and electronically submit chemical inventory information for all reportable hazardous materials on site at or above reportable quantities. Observed 1,336 cubic feet (552 lbs.) of R-404A refrigerant not included in the CERS inventory. The "max daily amount" reported for R-407C in CERS is incorrect. Observed 3,876 cubic feet of R-407C (325 lbs., 650 lbs., 625 lbs.). CORRECTIVE ACTION: Complete and electronically submit the chemical inventory information for all reportable hazardous materials on site at or above

ALBERTSONS #0651 (Continued) **S104535859**

reportable quantities.
Violation Division: Los Angeles County Fire Department
Violation Program: HMRRP
Violation Source: CERS,

Evaluation:
Eval General Type: Compliance Evaluation Inspection
Eval Date: 11-06-2017
Violations Found: No
Eval Type: Routine done by local agency
Eval Notes: Dave Lafarga, Store Manager No significant violations observed at the time of inspection.
Eval Division: Los Angeles County Fire Department
Eval Program: HW
Eval Source: CERS,

Eval General Type: Compliance Evaluation Inspection
Eval Date: 08-17-2023
Violations Found: Yes
Eval Type: Routine done by local agency
Eval Notes: AMANDA DE VITO ASST MANAGER
Eval Division: Los Angeles County Fire Department
Eval Program: HW
Eval Source: CERS,

Eval General Type: Other/Unknown
Eval Date: 09-08-2023
Violations Found: No
Eval Type: Other, not routine, done by local agency
Eval Notes: In office follow up review.
Eval Division: Los Angeles County Fire Department
Eval Program: HW
Eval Source: CERS,

Eval General Type: Compliance Evaluation Inspection
Eval Date: 11-06-2017
Violations Found: Yes
Eval Type: Routine done by local agency
Eval Notes: Dave Lafarga, Store Manager
Eval Division: Los Angeles County Fire Department
Eval Program: HMRRP
Eval Source: CERS,

Eval General Type: Compliance Evaluation Inspection
Eval Date: 12-04-2020
Violations Found: No
Eval Type: Routine done by local agency
Eval Notes: Jesse Gonzalez, Asst. Manager
Eval Division: Los Angeles County Fire Department
Eval Program: HMRRP
Eval Source: CERS,

Eval General Type: Compliance Evaluation Inspection
Eval Date: 12-04-2020
Violations Found: No
Eval Type: Routine done by local agency
Eval Notes: Jesse Gonzalez, Asst. Manager

ALBERTSONS #0651 (Continued) **S104535859**

Eval Division: Los Angeles County Fire Department
Eval Program: HW
Eval Source: CERS,

Eval General Type: Compliance Evaluation Inspection
Eval Date: 05-21-2014
Violations Found: No
Eval Type: Routine done by local agency
Eval Notes: Not reported
Eval Division: Los Angeles County Fire Department
Eval Program: HMRRP
Eval Source: CERS,

Eval General Type: Compliance Evaluation Inspection
Eval Date: 05-21-2014
Violations Found: No
Eval Type: Routine done by local agency
Eval Notes: Not reported
Eval Division: Los Angeles County Fire Department
Eval Program: HW
Eval Source: CERS,

Eval General Type: Compliance Evaluation Inspection
Eval Date: 08-17-2023
Violations Found: No
Eval Type: Routine done by local agency
Eval Notes: AMANDA DE VITO ASST MANAGER
Eval Division: Los Angeles County Fire Department
Eval Program: HMRRP
Eval Source: CERS,

Eval General Type: Other/Unknown
Eval Date: 11-09-2017
Violations Found: No
Eval Type: Other, not routine, done by local agency
Eval Notes: Not reported
Eval Division: Los Angeles County Fire Department
Eval Program: HMRRP
Eval Source: CERS,

Coordinates:
Site ID: 71279
Facility Name: Stater Bros. Markets 161
Env Int Type Code: HWG
Program ID: 10295125
Coord Name: Not reported
Ref Point Type Desc: Center of a facility or station.,
Latitude: 33.874230
Longitude: -118.080760

Affiliation:
Affiliation Type Desc: CUPA District
Entity Name: Los Angeles County Fire
Entity Title: Not reported
Affiliation Address: 5825 Rickenbacker Road
Affiliation City: Commerce

ALBERTSONS #0651 (Continued) **S104535859**

Affiliation State:	CA
Affiliation Country:	Not reported
Affiliation Zip:	90040-3027
Affiliation Phone:	(323) 890-4000,

Affiliation Type Desc:	Legal Owner
Entity Name:	STATER BROS MARKETS
Entity Title:	Not reported
Affiliation Address:	P.O. BOX 150
Affiliation City:	SAN BERNARDINO
Affiliation State:	CA
Affiliation Country:	United States
Affiliation Zip:	92402
Affiliation Phone:	(909) 783-5000,

Affiliation Type Desc:	Document Preparer
Entity Name:	Vanessa Solis
Entity Title:	Not reported
Affiliation Address:	Not reported
Affiliation City:	Not reported
Affiliation State:	Not reported
Affiliation Country:	Not reported
Affiliation Zip:	Not reported
Affiliation Phone:	,

Affiliation Type Desc:	Environmental Contact
Entity Name:	Mark Ramer
Entity Title:	Not reported
Affiliation Address:	P.O. Box 150
Affiliation City:	SAN BERNARDINO
Affiliation State:	CA
Affiliation Country:	Not reported
Affiliation Zip:	92402
Affiliation Phone:	,

Affiliation Type Desc:	Facility Mailing Address
Entity Name:	Mailing Address
Entity Title:	Not reported
Affiliation Address:	11815 Artesia Blvd
Affiliation City:	Artesia
Affiliation State:	CA
Affiliation Country:	Not reported
Affiliation Zip:	90701
Affiliation Phone:	,

Affiliation Type Desc:	Identification Signer
Entity Name:	Mark Ramer
Entity Title:	Manager Environmental Health and Safety
Affiliation Address:	Not reported
Affiliation City:	Not reported
Affiliation State:	Not reported
Affiliation Country:	Not reported
Affiliation Zip:	Not reported
Affiliation Phone:	,

Affiliation Type Desc:	Property Owner
Entity Name:	Stater Bros. Markets

ALBERTSONS #0651 (Continued) **S104535859**

Entity Title:	Not reported
Affiliation Address:	P.O. Box 150
Affiliation City:	San Bernardino
Affiliation State:	CA
Affiliation Country:	United States
Affiliation Zip:	92402
Affiliation Phone:	(909) 733-5000,
Affiliation Type Desc:	Operator
Entity Name:	Stater Bros. Markets 161
Entity Title:	Not reported
Affiliation Address:	Not reported
Affiliation City:	Not reported
Affiliation State:	Not reported
Affiliation Country:	Not reported
Affiliation Zip:	Not reported
Affiliation Phone:	(562) 924-9429,
Affiliation Type Desc:	Parent Corporation
Entity Name:	Stater Bros. Markets
Entity Title:	Not reported
Affiliation Address:	Not reported
Affiliation City:	Not reported
Affiliation State:	Not reported
Affiliation Country:	Not reported
Affiliation Zip:	Not reported
Affiliation Phone:	,

J74 **STATER BROS MARKETS #161 ARTESIA** **RCRA NonGen / NLR** **1024822373**
NNE **11815 ARTESIA BLVD** **E MANIFEST** **CAL000340344**
1/8-1/4 **ARTESIA, CA 90701**
0.232 mi.
1224 ft. **Site 2 of 2 in cluster J**

Relative:
Higher

Actual:
63 ft.

RCRA Listings:

Date Form Received by Agency:	20090203
Handler Name:	Stater Bros Markets #161 Artesia
Handler Address:	11815 Artesia Blvd
Handler City,State,Zip:	ARTESIA, CA 90701
EPA ID:	CAL000340344
Contact Name:	CHERYL SKALICKY
Contact Address:	301 S. TIPPECANOE AVE.
Contact City,State,Zip:	SAN BERNARDINO, CA 92408
Contact Telephone:	909-733-5288
Contact Fax:	909-733-4288
Contact Email:	CHERYL.SKALICKY@STATERBROS.COM
Contact Title:	Not reported
EPA Region:	09
Land Type:	Not reported
Federal Waste Generator Description:	Not a generator, verified
Non-Notifier:	Not reported
Biennial Report Cycle:	Not reported
Accessibility:	Not reported
Active Site Indicator:	Handler Activities
State District Owner:	Not reported
State District:	Not reported
Mailing Address:	PO BOX 150

STATER BROS MARKETS #161 ARTESIA (Continued) **1024822373**

Mailing City,State,Zip:	SAN BERNARDINO, CA 92402-0000
Owner Name:	Stater Bros Markets
Owner Type:	Other
Operator Name:	Cheryl Skalicky
Operator Type:	Other
Short-Term Generator Activity:	No
Importer Activity:	No
Mixed Waste Generator:	No
Transporter Activity:	No
Transfer Facility Activity:	No
Recycler Activity with Storage:	No
Small Quantity On-Site Burner Exemption:	No
Smelting Melting and Refining Furnace Exemption:	No
Underground Injection Control:	No
Off-Site Waste Receipt:	No
Universal Waste Indicator:	Yes
Universal Waste Destination Facility:	Yes
Federal Universal Waste:	No
Active Site State-Reg Handler:	---
Federal Facility Indicator:	Not reported
Hazardous Secondary Material Indicator:	N
Sub-Part K Indicator:	Not reported
2018 GPRA Permit Baseline:	Not on the Baseline
2018 GPRA Renewals Baseline:	Not on the Baseline
202 GPRA Corrective Action Baseline:	No
Subject to Corrective Action Universe:	No
Non-TSDFs Where RCRA CA has Been Imposed Universe:	No
Corrective Action Priority Ranking:	No NCAPS ranking
Environmental Control Indicator:	No
Institutional Control Indicator:	No
Human Exposure Controls Indicator:	N/A
Groundwater Controls Indicator:	N/A
Significant Non-Complier Universe:	No
Unaddressed Significant Non-Complier Universe:	No
Addressed Significant Non-Complier Universe:	No
Significant Non-Complier With a Compliance Schedule Universe:	No
Financial Assurance Required:	Not reported
Handler Date of Last Change:	20180905
Recognized Trader-Importer:	No
Recognized Trader-Exporter:	No
Importer of Spent Lead Acid Batteries:	No
Exporter of Spent Lead Acid Batteries:	No
Recycler Activity Without Storage:	No
Manifest Broker:	No
Sub-Part P Indicator:	No

Handler - Owner Operator:

Owner/Operator Indicator:	Owner
Owner/Operator Name: STATER BROS MARKETS	
Legal Status:	Other
Date Became Current:	Not reported
Date Ended Current:	Not reported
Owner/Operator Address:	301 S TIPPECANOE AVE
Owner/Operator City,State,Zip:	SAN BERNARDINO, CA 92408-0121
Owner/Operator Telephone:	909-733-5000
Owner/Operator Telephone Ext:	Not reported

STATER BROS MARKETS #161 ARTESIA (Continued) **1024822373**

Owner/Operator Fax: Not reported
Owner/Operator Email: Not reported

Owner/Operator Indicator: Operator
Owner/Operator Name: CHERYL SKALICKY
Legal Status: Other
Date Became Current: Not reported
Date Ended Current: Not reported
Owner/Operator Address: 301 S. TIPPECANOE AVE.
Owner/Operator City,State,Zip: SAN BERNARDINO, CA 92408
Owner/Operator Telephone: 909-733-5288
Owner/Operator Telephone Ext: Not reported
Owner/Operator Fax: Not reported
Owner/Operator Email: Not reported

Historic Generators:
Receive Date: 20090203
Handler Name: STATER BROS MARKETS #161 ARTESIA
Federal Waste Generator Description: Not a generator, verified
State District Owner: Not reported
Large Quantity Handler of Universal Waste: No
Recognized Trader Importer: No
Recognized Trader Exporter: No
Spent Lead Acid Battery Importer: No
Spent Lead Acid Battery Exporter: No
Current Record: Yes
Non Storage Recycler Activity: Not reported
Electronic Manifest Broker: Not reported

List of NAICS Codes and Descriptions:
NAICS Code: 45291
NAICS Description: WAREHOUSE CLUBS AND SUPERCENTERS

Facility Has Received Notices of Violations:
Violations: No Violations Found

Evaluation Action Summary:
Evaluations: No Evaluations Found

E MANIFEST:
Manifest Tracking Number: 020743443JJK
Last Updated Date: 20201123
Shipped Date: 20200918
Received Date: 20200923
Manifest Status: Signed
Submission Type: DataImage5Copy
Origin Type: Web
Generator EPA ID: CAL000340344
Generator Name: STATER BROS MARKETS #161 ARTESIA
Generator Mail Street Number: Not reported
Generator Mail Street 1: 11815 ARTESIA BLVD
Generator Mail Street 2: Not reported
Generator Mail City: ARTESIA
Generator Mail State: CA

STATER BROS MARKETS #161 ARTESIA (Continued) **1024822373**

Generator Mail Zip:	90701
Generator Location Street Number:	Not reported
Generator Location Street 1:	PO BOX 150
Generator Location Street 2:	Not reported
Generator Location City:	SAN BERNARDINO
Generator Location Zip:	92402-0000
Generator Location State:	CA
Generator Contact Company Name:	Not reported
Designated Facility EPA ID:	AZR000520478
Designated Facility Name:	ENVIRONMENTAL WASTE SOLUTIONS, INC.
Designated Facility Mail Street Number:	Not reported
Designated Facility Mail Street 1:	Not reported
Designated Facility Mail Street 2:	PO BOX 626
Designated Facility Mail City:	LOMA LINDA
Designated Facility Mail Zip:	92354-0626
Designated Facility Mail State:	CA
Designated Facility Location Street Number:	Not reported
Designated Facility Location Street 1:	31915 INDUSTRIAL LANE
Designated Facility Location Street 2:	Not reported
Designated Facility Location City:	PAKER
Designated Facility Location Zip:	85344
Designated Facility Location State:	AZ
Designated Facility Contact Company Name:	Not reported
Manifest Residue Indicator:	N
Rejection Indicator:	N

Manifest Tracking Number:	020743442JJK
Last Updated Date:	20201020
Shipped Date:	20200918
Received Date:	20200922
Manifest Status:	Signed
Submission Type:	DataImage5Copy
Origin Type:	Web
Generator EPA ID:	CAL000340344
Generator Name:	STATER BROS MARKETS #161 ARTESIA
Generator Mail Street Number:	Not reported
Generator Mail Street 1:	11815 ARTESIA BLVD
Generator Mail Street 2:	Not reported
Generator Mail City:	ARTESIA
Generator Mail State:	CA
Generator Mail Zip:	90701
Generator Location Street Number:	Not reported
Generator Location Street 1:	PO BOX 150
Generator Location Street 2:	Not reported
Generator Location City:	SAN BERNARDINO
Generator Location Zip:	92402-0000
Generator Location State:	CA
Generator Contact Company Name:	Not reported
Designated Facility EPA ID:	CAD028409019
Designated Facility Name:	CROSBY & OVERTON
Designated Facility Mail Street Number:	1630
Designated Facility Mail Street 1:	CA90813 CA037US 1630
Designated Facility Mail Street 2:	W. 17TH STREET
Designated Facility Mail City:	LONG BEACH
Designated Facility Mail Zip:	90813
Designated Facility Mail State:	CA
Designated Facility Location Street Number:	1630

STATER BROS MARKETS #161 ARTESIA (Continued) **1024822373**

Designated Facility Location Street 1:	W. 17TH STREET
Designated Facility Location Street 2:	Not reported
Designated Facility Location City:	LONG BEACH
Designated Facility Location Zip:	90813-0000
Designated Facility Location State:	CA
Designated Facility Contact Company Name:	Not reported
Manifest Residue Indicator:	N
Rejection Indicator:	N

Manifest Tracking Number:	018146559JJK
Last Updated Date:	20181127
Shipped Date:	20181024
Received Date:	20181113
Manifest Status:	Signed
Submission Type:	DataImage5Copy
Origin Type:	Service
Generator EPA ID:	CAL000340344
Generator Name:	STATER BROS MARKETS #161 ARTESIA
Generator Mail Street Number:	Not reported
Generator Mail Street 1:	11815 ARTESIA BLVD
Generator Mail Street 2:	Not reported
Generator Mail City:	ARTESIA
Generator Mail State:	CA
Generator Mail Zip:	90701
Generator Location Street Number:	Not reported
Generator Location Street 1:	PO BOX 150
Generator Location Street 2:	Not reported
Generator Location City:	SAN BERNARDINO
Generator Location Zip:	92402-0000
Generator Location State:	CA
Generator Contact Company Name:	Not reported
Designated Facility EPA ID:	ARD981057870
Designated Facility Name:	RINECO CHEMICAL INDUSTRIES, LLC
Designated Facility Mail Street Number:	Not reported
Designated Facility Mail Street 1:	Not reported
Designated Facility Mail Street 2:	P.O.BOX 729
Designated Facility Mail City:	BENTON
Designated Facility Mail Zip:	72018
Designated Facility Mail State:	AR
Designated Facility Location Street Number:	1007
Designated Facility Location Street 1:	1007 VULCAN ROAD
Designated Facility Location Street 2:	Not reported
Designated Facility Location City:	BENTON
Designated Facility Location Zip:	72015
Designated Facility Location State:	AR
Designated Facility Contact Company Name:	Not reported
Manifest Residue Indicator:	N
Rejection Indicator:	N

Federal Waste:

Manifest Tracking Number:	018146559JJK
Waste Line Number:	1
Federal Waste Code:	D001
Federal Waste:	IGNITABLE WASTE

State Waste:

STATER BROS MARKETS #161 ARTESIA (Continued) **1024822373**

Manifest Tracking Number:	018146559JJK
Waste Line Number:	1
State Waste Code Owner:	CA
State Waste Code:	331
State Waste:	Off-specification, aged, or surplus organics

Transporter:

Manifest Tracking Number:	018146559JJK
Transporter Line Number:	1
Transporter EPA ID:	CAR000267260
Transporter Name:	Alpha Petroleum Transport, Inc Ii Dba Alpha Petroleum Enviro Engineering & Const

Manifest Tracking Number:	018146559JJK
Transporter Line Number:	2
Transporter EPA ID:	NJD986607380
Transporter Name:	Maumee Express Inc

Manifest Tracking Number:	018146559JJK
Transporter Line Number:	3
Transporter EPA ID:	IND058484114
Transporter Name:	Heritage Transport Llc

Waste Line:

Manifest Tracking Number:	018146559JJK
Waste Line Number:	1
U.S. DOT Hazardous Indicator:	Y
U.S. DOT ID Number:	UN1950
U.S. DOT Description:	Un1950,Waste Aerosols,2.1,Erg#126
Non-Hazardous Waste Description:	Not reported
Number of Containers:	1
Container Type Code:	DF
Container Type Description:	Fiberboard or plastic drums, barrels, kegs
Waste Quantity:	15
Quantity Unit of Measure Code:	P
Quantity Unit of Measure Description:	Pounds
Waste Quantity, in Tons:	0.0075
Acute Waste Quantity, in Tons:	0
Non-Acute Waste Quantity, in Tons:	0.0075
Waste Quantity, in Kilograms:	6.802725
Acute Waste Quantity, in Kilograms:	0
Non-Acute Waste Quantity, in Kilorgrams:	6.802725
Management Method Code:	H061
Management Method Description:	FUEL BLENDING
Waste Residue Indicator:	N
Quantity Discrepancy Indicator:	N
Waste Type Discrepancy Indicator:	N
Waste Density:	Not reported
Waste Density Unit of Measure Code:	Not reported
Waste Density Unit of Measure Description:	Not reported
Form Code:	Not reported
Form Code Description:	Not reported
Source Code:	Not reported
Source Code Description:	Not reported
Waste Minimization Code:	Not reported
Waste Minimization Code Description:	Not reported

STATER BROS MARKETS #161 ARTESIA (Continued) **1024822373**

Consent Number: Not reported
EPA Waste Indicator: Y

K75 **LA COUNTY SANITATION DISTRICT** **RCRA NonGen / NLR** **1024784780**
East **17707 S ELAINE AVE** **CAH111000865**
1/8-1/4 **ARTESIA, CA 90701**
0.234 mi.
1236 ft. **Site 1 of 2 in cluster K**

Relative:
Lower

Actual:
55 ft.

RCRA Listings:

Date Form Received by Agency:	20000404
Handler Name:	La County Sanitation District
Handler Address:	17707 S Elaine Ave
Handler City,State,Zip:	ARTESIA, CA 90701-0000
EPA ID:	CAH111000865
Contact Name:	JOE REILLY
Contact Address:	1955 WORKMAN MILL RD
Contact City,State,Zip:	WHITTIER, CA 90601-0000
Contact Telephone:	562-699-7411
Contact Fax:	Not reported
Contact Email:	Not reported
Contact Title:	Not reported
EPA Region:	09
Land Type:	Not reported
Federal Waste Generator Description:	Not a generator, verified
Non-Notifier:	Not reported
Biennial Report Cycle:	Not reported
Accessibility:	Not reported
Active Site Indicator:	Handler Activities
State District Owner:	Not reported
State District:	Not reported
Mailing Address:	1955 WORKMAN MILL RD
Mailing City,State,Zip:	WHITTIER, CA 90601-0000
Owner Name:	La County Sanitation District
Owner Type:	Other
Operator Name:	Joe Reilly
Operator Type:	Other
Short-Term Generator Activity:	No
Importer Activity:	No
Mixed Waste Generator:	No
Transporter Activity:	No
Transfer Facility Activity:	No
Recycler Activity with Storage:	No
Small Quantity On-Site Burner Exemption:	No
Smelting Melting and Refining Furnace Exemption:	No
Underground Injection Control:	No
Off-Site Waste Receipt:	No
Universal Waste Indicator:	Yes
Universal Waste Destination Facility:	Yes
Federal Universal Waste:	No
Active Site State-Reg Handler:	---
Federal Facility Indicator:	Not reported
Hazardous Secondary Material Indicator:	N
Sub-Part K Indicator:	Not reported
2018 GPRA Permit Baseline:	Not on the Baseline
2018 GPRA Renewals Baseline:	Not on the Baseline
202 GPRA Corrective Action Baseline:	No
Subject to Corrective Action Universe:	No

LA COUNTY SANITATION DISTRICT (Continued) **1024784780**

Non-TSDFs Where RCRA CA has Been Imposed Universe:	No
Corrective Action Priority Ranking:	No NCAPS ranking
Environmental Control Indicator:	No
Institutional Control Indicator:	No
Human Exposure Controls Indicator:	N/A
Groundwater Controls Indicator:	N/A
Significant Non-Complier Universe:	No
Unaddressed Significant Non-Complier Universe:	No
Addressed Significant Non-Complier Universe:	No
Significant Non-Complier With a Compliance Schedule Universe:	No
Financial Assurance Required:	Not reported
Handler Date of Last Change:	20180905
Recognized Trader-Importer:	No
Recognized Trader-Exporter:	No
Importer of Spent Lead Acid Batteries:	No
Exporter of Spent Lead Acid Batteries:	No
Recycler Activity Without Storage:	No
Manifest Broker:	No
Sub-Part P Indicator:	No

Handler - Owner Operator:

Owner/Operator Indicator:	Operator
Owner/Operator Name: JOE REILLY	
Legal Status:	Other
Date Became Current:	Not reported
Date Ended Current:	Not reported
Owner/Operator Address:	1955 WORKMAN MILL RD
Owner/Operator City,State,Zip:	WHITTIER, CA 90601-0000
Owner/Operator Telephone:	562-699-7411
Owner/Operator Telephone Ext:	Not reported
Owner/Operator Fax:	Not reported
Owner/Operator Email:	Not reported

Owner/Operator Indicator:	Owner
Owner/Operator Name: LA COUNTY SANITATION DISTRICT	
Legal Status:	Other
Date Became Current:	Not reported
Date Ended Current:	Not reported
Owner/Operator Address:	1955 WORKMAN MILL RD
Owner/Operator City,State,Zip:	WHITTIER, CA 90601-0000
Owner/Operator Telephone:	000-000-0000
Owner/Operator Telephone Ext:	Not reported
Owner/Operator Fax:	Not reported
Owner/Operator Email:	Not reported

Historic Generators:

Receive Date:	20000404
Handler Name: LA COUNTY SANITATION DISTRICT	
Federal Waste Generator Description:	Not a generator, verified
State District Owner:	Not reported
Large Quantity Handler of Universal Waste:	No
Recognized Trader Importer:	No
Recognized Trader Exporter:	No
Spent Lead Acid Battery Importer:	No
Spent Lead Acid Battery Exporter:	No

LA COUNTY SANITATION DISTRICT (Continued) **1024784780**

Current Record: Yes
Non Storage Recycler Activity: Not reported
Electronic Manifest Broker: Not reported

List of NAICS Codes and Descriptions:
NAICS Code: 56299
NAICS Description: ALL OTHER WASTE MANAGEMENT SERVICES

Facility Has Received Notices of Violations:
Violations: No Violations Found

Evaluation Action Summary:
Evaluations: No Evaluations Found

K76 **ROSS (FAYE) MIDDLE** **RCRA NonGen / NLR** **1004675486**
East **17707 S ELAINE** **FINDS** **CAR000073452**
1/8-1/4 **ARTESIA, CA 90701** **ECHO**
0.234 mi.
1236 ft. **Site 2 of 2 in cluster K**

Relative:
Lower

Actual:
55 ft.

RCRA Listings:

Date Form Received by Agency:	20001107
Handler Name:	Faye Ross Middle School
Handler Address:	17707 S Elaine
Handler City,State,Zip:	ARTESIA, CA 90701
EPA ID:	CAR000073452
Contact Name:	PATRICIA NEELY
Contact Address:	16700 NORWALK BLVD
Contact City,State,Zip:	CERRITOS, CA 90703
Contact Telephone:	562-926-7198
Contact Fax:	Not reported
Contact Email:	Not reported
Contact Title:	Not reported
EPA Region:	09
Land Type:	State
Federal Waste Generator Description:	Not a generator, verified
Non-Notifier:	Not reported
Biennial Report Cycle:	Not reported
Accessibility:	Not reported
Active Site Indicator:	Not reported
State District Owner:	Not reported
State District:	Not reported
Mailing Address:	16700 NORWALK BLVD
Mailing City,State,Zip:	CERRITOS, CA 90703
Owner Name:	Abc Unified School District
Owner Type:	District
Operator Name:	Not reported
Operator Type:	Not reported
Short-Term Generator Activity:	No
Importer Activity:	No
Mixed Waste Generator:	No
Transporter Activity:	No
Transfer Facility Activity:	No
Recycler Activity with Storage:	No
Small Quantity On-Site Burner Exemption:	No

ROSS (FAYE) MIDDLE (Continued) **1004675486**

Smelting Melting and Refining Furnace Exemption:	No
Underground Injection Control:	No
Off-Site Waste Receipt:	No
Universal Waste Indicator:	No
Universal Waste Destination Facility:	No
Federal Universal Waste:	No
Active Site State-Reg Handler:	---
Federal Facility Indicator:	Not reported
Hazardous Secondary Material Indicator:	N
Sub-Part K Indicator:	Not reported
2018 GPRA Permit Baseline:	Not on the Baseline
2018 GPRA Renewals Baseline:	Not on the Baseline
202 GPRA Corrective Action Baseline:	No
Subject to Corrective Action Universe:	No
Non-TSDFs Where RCRA CA has Been Imposed Universe:	No
Corrective Action Priority Ranking:	No NCAPS ranking
Environmental Control Indicator:	No
Institutional Control Indicator:	No
Human Exposure Controls Indicator:	N/A
Groundwater Controls Indicator:	N/A
Significant Non-Complier Universe:	No
Unaddressed Significant Non-Complier Universe:	No
Addressed Significant Non-Complier Universe:	No
Significant Non-Complier With a Compliance Schedule Universe:	No
Financial Assurance Required:	Not reported
Handler Date of Last Change:	20020627
Recognized Trader-Importer:	No
Recognized Trader-Exporter:	No
Importer of Spent Lead Acid Batteries:	No
Exporter of Spent Lead Acid Batteries:	No
Recycler Activity Without Storage:	No
Manifest Broker:	No
Sub-Part P Indicator:	No

Handler - Owner Operator:

Owner/Operator Indicator:	Owner
Owner/Operator Name:	ABC UNIFIED SCHOOL DISTRICT
Legal Status:	District
Date Became Current:	Not reported
Date Ended Current:	Not reported
Owner/Operator Address:	16700 NORWALK BLVD
Owner/Operator City,State,Zip:	CERRITOS, CA 90703
Owner/Operator Telephone:	562-926-7198
Owner/Operator Telephone Ext:	Not reported
Owner/Operator Fax:	Not reported
Owner/Operator Email:	Not reported

Historic Generators:

Receive Date:	20001107
Handler Name:	FAYE ROSS MIDDLE SCHOOL
Federal Waste Generator Description:	Not a generator, verified
State District Owner:	Not reported
Large Quantity Handler of Universal Waste:	No
Recognized Trader Importer:	No
Recognized Trader Exporter:	No

ROSS (FAYE) MIDDLE (Continued) **1004675486**

Spent Lead Acid Battery Importer: No
Spent Lead Acid Battery Exporter: No
Current Record: Yes
Non Storage Recycler Activity: Not reported
Electronic Manifest Broker: Not reported

List of NAICS Codes and Descriptions:
NAICS Codes: No NAICS Codes Found

Facility Has Received Notices of Violations:
Violations: No Violations Found

Evaluation Action Summary:
Evaluations: No Evaluations Found

FINDS:
Registry ID: 110002937243

Click Here for FRS Facility Detail Report:

Environmental Interest/Information System:
The Resource Conservation and Recovery Act Information System (RCRAInfo) is EPA's comprehensive information system in support of the Resource Conservation and Recovery Act (RCRA) of 1976 and the Hazardous and Solid Waste Amendments (HSWA) of 1984. It tracks many types of information about generators, transporters, treaters, storers, and disposers of hazardous waste.

Click this hyperlink while viewing on your computer to access additional FINDS: detail in the EDR Site Report.

ECHO:
Envid: 1004675486
Registry ID: 110002937243
DFR URL: http://echo.epa.gov/detailed-facility-report?fid=110002937243
Name: ROSS (FAYE) MIDDLE
Address: 17707 S ELAINE
City,State,Zip: ARTESIA, CA 90701

L77 WNW 1/8-1/4 0.239 mi. 1260 ft. **JASPER'S AUTO SERVICE INC** **RCRA NonGen / NLR** **1024788540**
11648 ARTESIA BOULEVARD **E MANIFEST** **CAL000046736**
ARTESIA, CA 90701

Site 1 of 3 in cluster L

Relative: Higher
Actual: 60 ft.

RCRA Listings:
Date Form Received by Agency: 19910215
Handler Name: Jasper'S Auto Service Inc
Handler Address: 11648 Artesia Boulevard
Handler City,State,Zip: ARTESIA, CA 90701-0000
EPA ID: CAL000046736
Contact Name: PETE FERREIRA
Contact Address: 11648 ARTESIA BLVD
Contact City,State,Zip: ARTESIA, CA 90701
Contact Telephone: 562-865-1761
Contact Fax: 000-000-0000

JASPER'S AUTO SERVICE INC (Continued) **1024788540**

Contact Email:	DTSC@PACIFICMGT.COM
Contact Title:	Not reported
EPA Region:	09
Land Type:	Not reported
Federal Waste Generator Description:	Not a generator, verified
Non-Notifier:	Not reported
Biennial Report Cycle:	Not reported
Accessibility:	Not reported
Active Site Indicator:	Handler Activities
State District Owner:	Not reported
State District:	Not reported
Mailing Address:	11648 ARTESIA BLVD
Mailing City,State,Zip:	ARTESIA, CA 90701-3802
Owner Name:	Jasper'S Auto Service, Inc.
Owner Type:	Other
Operator Name:	Pete Ferreira
Operator Type:	Other
Short-Term Generator Activity:	No
Importer Activity:	No
Mixed Waste Generator:	No
Transporter Activity:	No
Transfer Facility Activity:	No
Recycler Activity with Storage:	No
Small Quantity On-Site Burner Exemption:	No
Smelting Melting and Refining Furnace Exemption:	No
Underground Injection Control:	No
Off-Site Waste Receipt:	No
Universal Waste Indicator:	Yes
Universal Waste Destination Facility:	Yes
Federal Universal Waste:	No
Active Site State-Reg Handler:	---
Federal Facility Indicator:	Not reported
Hazardous Secondary Material Indicator:	N
Sub-Part K Indicator:	Not reported
2018 GPRA Permit Baseline:	Not on the Baseline
2018 GPRA Renewals Baseline:	Not on the Baseline
202 GPRA Corrective Action Baseline:	No
Subject to Corrective Action Universe:	No
Non-TSDFs Where RCRA CA has Been Imposed Universe:	No
Corrective Action Priority Ranking:	No NCAPS ranking
Environmental Control Indicator:	No
Institutional Control Indicator:	No
Human Exposure Controls Indicator:	N/A
Groundwater Controls Indicator:	N/A
Significant Non-Complier Universe:	No
Unaddressed Significant Non-Complier Universe:	No
Addressed Significant Non-Complier Universe:	No
Significant Non-Complier With a Compliance Schedule Universe:	No
Financial Assurance Required:	Not reported
Handler Date of Last Change:	20180905
Recognized Trader-Importer:	No
Recognized Trader-Exporter:	No
Importer of Spent Lead Acid Batteries:	No
Exporter of Spent Lead Acid Batteries:	No
Recycler Activity Without Storage:	No
Manifest Broker:	No
Sub-Part P Indicator:	No

JASPER'S AUTO SERVICE INC (Continued) **1024788540**

Handler - Owner Operator:

Owner/Operator Indicator:	Operator
Owner/Operator Name: PETE FERREIRA	
Legal Status:	Other
Date Became Current:	Not reported
Date Ended Current:	Not reported
Owner/Operator Address:	11648 ARTESIA BLVD
Owner/Operator City,State,Zip:	ARTESIA, CA 90701
Owner/Operator Telephone:	562-865-1761
Owner/Operator Telephone Ext:	Not reported
Owner/Operator Fax:	Not reported
Owner/Operator Email:	Not reported

Owner/Operator Indicator:	Owner
Owner/Operator Name: JASPER'S AUTO SERVICE, INC.	
Legal Status:	Other
Date Became Current:	Not reported
Date Ended Current:	Not reported
Owner/Operator Address:	11648 ARTESIA BLVD
Owner/Operator City,State,Zip:	ARTESIA, CA 90701-3820
Owner/Operator Telephone:	562-865-1761
Owner/Operator Telephone Ext:	Not reported
Owner/Operator Fax:	Not reported
Owner/Operator Email:	Not reported

Historic Generators:

Receive Date:	19910215
Handler Name: JASPER'S AUTO SERVICE INC	
Federal Waste Generator Description:	Not a generator, verified
State District Owner:	Not reported
Large Quantity Handler of Universal Waste:	No
Recognized Trader Importer:	No
Recognized Trader Exporter:	No
Spent Lead Acid Battery Importer:	No
Spent Lead Acid Battery Exporter:	No
Current Record:	Yes
Non Storage Recycler Activity:	Not reported
Electronic Manifest Broker:	Not reported

List of NAICS Codes and Descriptions:

NAICS Code:	811111
NAICS Description:	GENERAL AUTOMOTIVE REPAIR

Facility Has Received Notices of Violations:

Violations:	No Violations Found

Evaluation Action Summary:

Evaluations:	No Evaluations Found

E MANIFEST:

Manifest Tracking Number:	006101759GBF
Last Updated Date:	20210902
Shipped Date:	20210603

JASPER'S AUTO SERVICE INC (Continued) **1024788540**

Received Date:	20210609
Manifest Status:	Signed
Submission Type:	DataImage5Copy
Origin Type:	Web
Generator EPA ID:	CAL000046736
Generator Name:	JASPER'S AUTO SERVICE INC
Generator Mail Street Number:	Not reported
Generator Mail Street 1:	11648 ARTESIA BOULEVARD
Generator Mail Street 2:	Not reported
Generator Mail City:	ARTESIA
Generator Mail State:	CA
Generator Mail Zip:	90701-0000
Generator Location Street Number:	Not reported
Generator Location Street 1:	11648 ARTESIA BLVD
Generator Location Street 2:	Not reported
Generator Location City:	ARTESIA
Generator Location Zip:	90701-3802
Generator Location State:	CA
Generator Contact Company Name:	Not reported
Designated Facility EPA ID:	AZR000520478
Designated Facility Name:	Not reported
Designated Facility Mail Street Number:	Not reported
Designated Facility Mail Street 1:	Not reported
Designated Facility Mail Street 2:	PO BOX 626
Designated Facility Mail City:	LOMA LINDA
Designated Facility Mail Zip:	92354
Designated Facility Mail State:	CA
Designated Facility Location Street Number:	Not reported
Designated Facility Location Street 1:	31915 INDUSTRIAL LANE
Designated Facility Location Street 2:	Not reported
Designated Facility Location City:	PARKER
Designated Facility Location Zip:	85344
Designated Facility Location State:	AZ
Designated Facility Contact Company Name:	ENVIRONMENTAL WASTE SOLUTIONS, INC.
Manifest Residue Indicator:	N
Rejection Indicator:	N

State Waste:

Manifest Tracking Number:	006101759GBF
Waste Line Number:	1
State Waste Code Owner:	CA
State Waste Code:	352
State Waste:	Other organic solids

Transporter:

Manifest Tracking Number:	006101759GBF
Transporter Line Number:	1
Transporter EPA ID:	CAR000129254
Transporter Name:	Bennys Maint And Oil Filter Recycling

Manifest Tracking Number:	006101759GBF
Transporter Line Number:	2
Transporter EPA ID:	CAR000183574
Transporter Name:	Environmental Mngmt Technologies Inc

JASPER'S AUTO SERVICE INC (Continued) **1024788540**

Waste Line:

Manifest Tracking Number:	006101759GBF
Waste Line Number:	1
U.S. DOT Hazardous Indicator:	N
U.S. DOT ID Number:	Not reported
U.S. DOT Description:	Not reported
Non-Hazardous Waste Description:	Non-RCRA HAZ Waste Solid
Number of Containers:	1
Container Type Code:	DM
Container Type Description:	Metal drums, barrels, kegs
Waste Quantity:	300
Quantity Unit of Measure Code:	P
Quantity Unit of Measure Description:	Pounds
Waste Quantity, in Tons:	0.15
Acute Waste Quantity, in Tons:	0
Non-Acute Waste Quantity, in Tons:	0.15
Waste Quantity, in Kilograms:	136.0545
Acute Waste Quantity, in Kilograms:	0
Non-Acute Waste Quantity, in Kilorgrams:	136.0545
Management Method Code:	H141
Management Method Description:	STORAGE, BULKING AND/OR TRANSFER OFF SITE
Waste Residue Indicator:	N
Quantity Discrepancy Indicator:	N
Waste Type Discrepancy Indicator:	N
Waste Density:	Not reported
Waste Density Unit of Measure Code:	Not reported
Waste Density Unit of Measure Description:	Not reported
Form Code:	Not reported
Form Code Description:	Not reported
Source Code:	Not reported
Source Code Description:	Not reported
Waste Minimization Code:	Not reported
Waste Minimization Code Description:	Not reported
Consent Number:	Not reported
EPA Waste Indicator:	N

L78 **JASPER'S AUTO SERVICE** **CERS HAZ WASTE** **S113006504**
WNW **11648 ARTESIA BLVD** **HWTS** **N/A**
1/8-1/4 **ARTESIA, CA 90701** **HAZNET**
0.239 mi. **CERS**
1260 ft. **Site 2 of 3 in cluster L**

Relative:
Higher

Actual:
60 ft.

CERS HAZ WASTE:

Name:	JASPER'S AUTO SERVICE
Address:	11648 ARTESIA BLVD
City,State,Zip:	ARTESIA, CA 90701
Site ID:	125626
CERS ID:	10279264
CERS Description:	Hazardous Waste Generator

HWTS:

Name:	JASPERS AUTO SERVICE
Address:	11648 ARTESIA BLVD
Address 2:	Not reported
City,State,Zip:	ARTESIA, CA 90701
EPA ID:	CAD981446289
Inactive Date:	06/30/2002

JASPER'S AUTO SERVICE (Continued) **S113006504**

Create Date:	04/10/1987
Last Act Date:	Not reported
Mailing Name:	Not reported
Mailing Address:	11648 ARTESIA BLVD
Mailing Address 2:	Not reported
Mailing City,State,Zip:	ARTESIA, CA 907010000
Owner Name:	Not reported
Owner Address:	Not reported
Owner Address 2:	Not reported
Owner City,State,Zip:	Not reported
Owner Phone:	Not reported
Owner Fax:	Not reported
Contact Name:	VALID #CAL000046736
Contact Address:	Not reported
Contact Address 2:	Not reported
City,State,Zip:	Not reported
Contact Phone:	Not reported
Contact Fax:	Not reported
Facility Status:	Inactive
Facility Type:	PERMANENT
Category:	FEDERAL
Latitude:	33.873069
Longitude:	-118.085731

HAZNET:

Name:	JASPERS AUTO SERVICE
Address:	11648 ARTESIA BLVD
Address 2:	Not reported
City,State,Zip:	ARTESIA, CA 907010000
Contact:	VALID #CAL000046736
Telephone:	--
Mailing Name:	Not reported
Mailing Address:	11648 ARTESIA BLVD
Year:	2001
Gepaid:	CAD981446289
TSD EPA ID:	CAT000613893
CA Waste Code:	134 - Aqueous solution with total organic residues less than 10 percent
Disposal Method:	H01 - Transfer Station
Tons:	0.2226

Additional Info:

Year:	2001
Gen EPA ID:	CAD981446289
Shipment Date:	20011018
Creation Date:	1/16/2002 0:00:00
Receipt Date:	20011023
Manifest ID:	21377270
Trans EPA ID:	SCR000075150
Trans Name:	Not reported
Trans 2 EPA ID:	Not reported
Trans 2 Name:	Not reported
TSDF EPA ID:	CAT000613893

JASPER'S AUTO SERVICE (Continued) **S113006504**

Trans Name:	Not reported
TSDF Alt EPA ID:	Not reported
TSDF Alt Name:	Not reported
Waste Code Description:	134 - Aqueous solution with <10% total organic residues
RCRA Code:	D039
Meth Code:	H01 - Transfer Station
Quantity Tons:	0.2226
Waste Quantity:	53
Quantity Unit:	G
Additional Code 1:	Not reported
Additional Code 2:	Not reported
Additional Code 3:	Not reported
Additional Code 4:	Not reported
Additional Code 5:	Not reported

CERS:

Name:	JASPER'S AUTO SERVICE
Address:	11648 ARTESIA BLVD
City,State,Zip:	ARTESIA, CA 90701
Site ID:	125626
CERS ID:	10279264
CERS Description:	Chemical Storage Facilities

Evaluation:

Eval General Type:	Compliance Evaluation Inspection
Eval Date:	01-07-2014
Violations Found:	No
Eval Type:	Routine done by local agency
Eval Notes:	Not reported
Eval Division:	Los Angeles County Fire Department
Eval Program:	HW
Eval Source:	CERS,

Eval General Type:	Compliance Evaluation Inspection
Eval Date:	01-07-2014
Violations Found:	No
Eval Type:	Routine done by local agency
Eval Notes:	Not reported
Eval Division:	Los Angeles County Fire Department
Eval Program:	HMRRP
Eval Source:	CERS,

Eval General Type:	Compliance Evaluation Inspection
Eval Date:	01-22-2021
Violations Found:	No
Eval Type:	Routine done by local agency
Eval Notes:	PEDRO "PETE" FERREIRA SECRETARY-TREASURER
Eval Division:	Los Angeles County Fire Department
Eval Program:	HW
Eval Source:	CERS,

Eval General Type:	Compliance Evaluation Inspection
Eval Date:	11-15-2017
Violations Found:	No
Eval Type:	Routine done by local agency
Eval Notes:	Pedro Ferreira, President No significant violations observed.
Eval Division:	Los Angeles County Fire Department

JASPER'S AUTO SERVICE (Continued) **S113006504**

Eval Program: HMRRP
Eval Source: CERS,

Eval General Type: Compliance Evaluation Inspection
Eval Date: 01-07-2014
Violations Found: No
Eval Type: Routine done by local agency
Eval Notes: Inspected by Eric Poomiwatracanont Consent given by Pedro Ferreira
Eval Division: Los Angeles County Fire Department
Eval Program: HMRRP
Eval Source: CERS,

Eval General Type: Compliance Evaluation Inspection
Eval Date: 01-22-2021
Violations Found: No
Eval Type: Routine done by local agency
Eval Notes: PEDRO "PETE" FERREIRA SECRETARY-TREASURER
Eval Division: Los Angeles County Fire Department
Eval Program: HMRRP
Eval Source: CERS,

Eval General Type: Compliance Evaluation Inspection
Eval Date: 11-15-2017
Violations Found: No
Eval Type: Routine done by local agency
Eval Notes: Pedro Ferreira, President No significant violations observed.
Eval Division: Los Angeles County Fire Department
Eval Program: HW
Eval Source: CERS,

Eval General Type: Compliance Evaluation Inspection
Eval Date: 01-07-2014
Violations Found: No
Eval Type: Routine done by local agency
Eval Notes: Inspected by Eric Poomiwatracanont Consent given by Pedro Ferreira
Eval Division: Los Angeles County Fire Department
Eval Program: HW
Eval Source: CERS,

Coordinates:
Site ID: 125626
Facility Name: Jasper's Auto Service
Env Int Type Code: HWG
Program ID: 10279264
Coord Name: Not reported
Ref Point Type Desc: Center of a facility or station.,
Latitude: 33.872910
Longitude: -118.085280

Affiliation:
Affiliation Type Desc: Environmental Contact
Entity Name: Pedro S. Ferreira
Entity Title: Not reported
Affiliation Address: 11648 Artesia Blvd
Affiliation City: Artesia
Affiliation State: CA

JASPER'S AUTO SERVICE (Continued) **S113006504**

Affiliation Country:	Not reported
Affiliation Zip:	90701
Affiliation Phone:	,

Affiliation Type Desc:	Legal Owner
Entity Name:	Jasper's Auto Service, Inc.
Entity Title:	Not reported
Affiliation Address:	11648 Artesia Blvd
Affiliation City:	Artesia
Affiliation State:	CA
Affiliation Country:	United States
Affiliation Zip:	90701
Affiliation Phone:	(562) 865-1761,

Affiliation Type Desc:	Parent Corporation
Entity Name:	JASPER'S AUTO SERVICES INC
Entity Title:	Not reported
Affiliation Address:	Not reported
Affiliation City:	Not reported
Affiliation State:	Not reported
Affiliation Country:	Not reported
Affiliation Zip:	Not reported
Affiliation Phone:	,

Affiliation Type Desc:	Facility Mailing Address
Entity Name:	Mailing Address
Entity Title:	Not reported
Affiliation Address:	11648 Artesia Blvd
Affiliation City:	Artesia
Affiliation State:	CA
Affiliation Country:	Not reported
Affiliation Zip:	90701
Affiliation Phone:	,

Affiliation Type Desc:	Operator
Entity Name:	Jasper's Auto Service, Inc.
Entity Title:	Not reported
Affiliation Address:	Not reported
Affiliation City:	Not reported
Affiliation State:	Not reported
Affiliation Country:	Not reported
Affiliation Zip:	Not reported
Affiliation Phone:	(562) 865-1761,

Affiliation Type Desc:	CUPA District
Entity Name:	Los Angeles County Fire
Entity Title:	Not reported
Affiliation Address:	5825 Rickenbacker Road
Affiliation City:	Commerce
Affiliation State:	CA
Affiliation Country:	Not reported
Affiliation Zip:	90040-3027
Affiliation Phone:	(323) 890-4000,

Affiliation Type Desc:	Document Preparer
Entity Name:	Pacific Engineering & Consulting
Entity Title:	Not reported

JASPER'S AUTO SERVICE (Continued) **S113006504**

Affiliation Address:	Not reported
Affiliation City:	Not reported
Affiliation State:	Not reported
Affiliation Country:	Not reported
Affiliation Zip:	Not reported
Affiliation Phone:	,
Affiliation Type Desc:	Identification Signer
Entity Name:	Pedro S. Ferreira
Entity Title:	Secretary-Treasurer
Affiliation Address:	Not reported
Affiliation City:	Not reported
Affiliation State:	Not reported
Affiliation Country:	Not reported
Affiliation Zip:	Not reported
Affiliation Phone:	,
Affiliation Type Desc:	Property Owner
Entity Name:	Pedro S. Ferreira
Entity Title:	Not reported
Affiliation Address:	11648 Artesia Blvd
Affiliation City:	Artesia
Affiliation State:	CA
Affiliation Country:	United States
Affiliation Zip:	90701
Affiliation Phone:	(562) 865-1761,

L79 **JASPERS AUTO REPAIR** **RCRA-SQG** **1000346592**
WNW **11648 ARTESIA BLVD** **FINDS** **CAD981446289**
1/8-1/4 **ARTESIA, CA 90701**
0.239 mi.
1260 ft. **Site 3 of 3 in cluster L**

Relative:
Higher

Actual:
60 ft.

RCRA Listings:

Date Form Received by Agency:	20010727
Handler Name:	Jaspers Auto Repair
Handler Address:	11648 Artesia Blvd
Handler City,State,Zip:	ARTESIA, CA 90701
EPA ID:	CAD981446289
Contact Name:	DEBBIE FERREIRA
Contact Address:	11648 ARTESIA BLVD
Contact City,State,Zip:	ARTESIA, CA 90701
Contact Telephone:	562-865-1761
Contact Fax:	Not reported
Contact Email:	Not reported
Contact Title:	Not reported
EPA Region:	09
Land Type:	Private
Federal Waste Generator Description:	Small Quantity Generator
Non-Notifier:	Not reported
Biennial Report Cycle:	Not reported
Accessibility:	Not reported
Active Site Indicator:	Handler Activities
State District Owner:	Not reported
State District:	Not reported
Mailing Address:	11648 ARTESIA BLVD
Mailing City,State,Zip:	ARTESIA, CA 90701

JASPERS AUTO REPAIR (Continued) **1000346592**

Owner Name:	Jaspers Auto Repair
Owner Type:	Private
Operator Name:	Not Required
Operator Type:	Private
Short-Term Generator Activity:	No
Importer Activity:	No
Mixed Waste Generator:	No
Transporter Activity:	No
Transfer Facility Activity:	No
Recycler Activity with Storage:	No
Small Quantity On-Site Burner Exemption:	No
Smelting Melting and Refining Furnace Exemption:	No
Underground Injection Control:	No
Off-Site Waste Receipt:	No
Universal Waste Indicator:	No
Universal Waste Destination Facility:	No
Federal Universal Waste:	No
Active Site State-Reg Handler:	---
Federal Facility Indicator:	Not reported
Hazardous Secondary Material Indicator:	N
Sub-Part K Indicator:	Not reported
2018 GPRA Permit Baseline:	Not on the Baseline
2018 GPRA Renewals Baseline:	Not on the Baseline
202 GPRA Corrective Action Baseline:	No
Subject to Corrective Action Universe:	No
Non-TSDFs Where RCRA CA has Been Imposed Universe:	No
Corrective Action Priority Ranking:	No NCAPS ranking
Environmental Control Indicator:	No
Institutional Control Indicator:	No
Human Exposure Controls Indicator:	N/A
Groundwater Controls Indicator:	N/A
Significant Non-Complier Universe:	No
Unaddressed Significant Non-Complier Universe:	No
Addressed Significant Non-Complier Universe:	No
Significant Non-Complier With a Compliance Schedule Universe:	No
Financial Assurance Required:	Not reported
Handler Date of Last Change:	20021007
Recognized Trader-Importer:	No
Recognized Trader-Exporter:	No
Importer of Spent Lead Acid Batteries:	No
Exporter of Spent Lead Acid Batteries:	No
Recycler Activity Without Storage:	No
Manifest Broker:	No
Sub-Part P Indicator:	No

Hazardous Waste Summary:

Waste Code:	D001
Waste Description:	Ignitable Waste
Waste Code:	D039
Waste Description:	Tetrachloroethylene

Handler - Owner Operator:

Owner/Operator Indicator:	Owner
Owner/Operator Name:	JASPERS AUTO REPAIR

JASPERS AUTO REPAIR (Continued) **1000346592**

Legal Status:	Private
Date Became Current:	Not reported
Date Ended Current:	Not reported
Owner/Operator Address:	11648 ARTESIA BLVD
Owner/Operator City,State,Zip:	ARTESIA, CA 90701
Owner/Operator Telephone:	562-865-1761
Owner/Operator Telephone Ext:	Not reported
Owner/Operator Fax:	Not reported
Owner/Operator Email:	Not reported
Owner/Operator Indicator:	Operator
Owner/Operator Name: NOT REQUIRED	
Legal Status:	Private
Date Became Current:	Not reported
Date Ended Current:	Not reported
Owner/Operator Address:	NOT REQUIRED
Owner/Operator City,State,Zip:	NOT REQUIRED, ME 99999
Owner/Operator Telephone:	415-555-1212
Owner/Operator Telephone Ext:	Not reported
Owner/Operator Fax:	Not reported
Owner/Operator Email:	Not reported

Historic Generators:

Receive Date:	20010727
Handler Name: JASPERS AUTO REPAIR	
Federal Waste Generator Description:	Small Quantity Generator
State District Owner:	Not reported
Large Quantity Handler of Universal Waste:	No
Recognized Trader Importer:	No
Recognized Trader Exporter:	No
Spent Lead Acid Battery Importer:	No
Spent Lead Acid Battery Exporter:	No
Current Record:	Yes
Non Storage Recycler Activity:	Not reported
Electronic Manifest Broker:	Not reported

List of NAICS Codes and Descriptions:

NAICS Codes:	No NAICS Codes Found

Facility Has Received Notices of Violations:

Violations:	No Violations Found

Evaluation Action Summary:

Evaluations:	No Evaluations Found

FINDS:

Registry ID: 110002709864

Click Here for FRS Facility Detail Report:

Environmental Interest/Information System:

The California Environmental Reporting System (CERS) is a statewide web-based user and information exchange system to support over 140,000 regulated businesses and over 130 local agencies in electronically

JASPERS AUTO REPAIR (Continued) **1000346592**

collecting and reporting significant hazardous materials, hazardous waste and compliance and enforcement data as mandated by California law. Under oversight by Cal/EPA, certified local governing agencies (Unified Program Agencies - UPAs) consolidate, coordinate and provide consistent regulatory activities for six state and federal environmental programs.
The Resource Conservation and Recovery Act Information System (RCRAInfo) is EPA's comprehensive information system in support of the Resource Conservation and Recovery Act (RCRA) of 1976 and the Hazardous and Solid Waste Amendments (HSWA) of 1984. It tracks many types of information about generators, transporters, treaters, storers, and disposers of hazardous waste.
The California Environmental Protection Agency (CalEPA) has recently implemented a new data warehouse system (nSite). This data warehouse combines and merges facility and site information from five different systems managed within CalEPA. The five systems are: California Environmental Reporting System (CERS),EnviroStor, GeoTracker, California Integrated Water Quality System (CIWQS), andToxic Release Inventory (TRI).

Click this hyperlink while viewing on your computer to access additional FINDS: detail in the EDR Site Report.

80
ENE
1/8-1/4
0.243 mi.
1281 ft.

V I P CUSTOM COLOR LAB
11972 ARTESIA BLVD
ARTESIA, CA 90701

RCRA-SQG **1000820369**
FINDS **CAD983664046**
ECHO

Relative:
Higher

Actual:
56 ft.

RCRA Listings:

Date Form Received by Agency:	19930406
Handler Name:	V I P Custom Color Lab
Handler Address:	Artesia Blvd
Handler City,State,Zip:	ARTESIA, CA 90701
EPA ID:	CAD983664046
Contact Name:	DEREK HINKLE
Contact Address:	11972 ARTESIA BLVD
Contact City,State,Zip:	ARTESIA, CA 90701
Contact Telephone:	310-924-7190
Contact Fax:	Not reported
Contact Email:	Not reported
Contact Title:	Not reported
EPA Region:	09
Land Type:	Private
Federal Waste Generator Description:	Small Quantity Generator
Non-Notifier:	Not reported
Biennial Report Cycle:	Not reported
Accessibility:	Not reported
Active Site Indicator:	Handler Activities
State District Owner:	Not reported
State District:	Not reported
Mailing Address:	ARTESIA BLVD
Mailing City,State,Zip:	ARTESIA, CA 90701
Owner Name:	Al Rahban
Owner Type:	Private
Operator Name:	Not reported
Operator Type:	Not reported
Short-Term Generator Activity:	No
Importer Activity:	No

V I P CUSTOM COLOR LAB (Continued) **1000820369**

Mixed Waste Generator:	No
Transporter Activity:	No
Transfer Facility Activity:	No
Recycler Activity with Storage:	No
Small Quantity On-Site Burner Exemption:	No
Smelting Melting and Refining Furnace Exemption:	No
Underground Injection Control:	No
Off-Site Waste Receipt:	No
Universal Waste Indicator:	No
Universal Waste Destination Facility:	No
Federal Universal Waste:	No
Active Site State-Reg Handler:	---
Federal Facility Indicator:	Not reported
Hazardous Secondary Material Indicator:	N
Sub-Part K Indicator:	Not reported
2018 GPRA Permit Baseline:	Not on the Baseline
2018 GPRA Renewals Baseline:	Not on the Baseline
202 GPRA Corrective Action Baseline:	No
Subject to Corrective Action Universe:	No
Non-TSDFs Where RCRA CA has Been Imposed Universe:	No
Corrective Action Priority Ranking:	No NCAPS ranking
Environmental Control Indicator:	No
Institutional Control Indicator:	No
Human Exposure Controls Indicator:	N/A
Groundwater Controls Indicator:	N/A
Significant Non-Complier Universe:	No
Unaddressed Significant Non-Complier Universe:	No
Addressed Significant Non-Complier Universe:	No
Significant Non-Complier With a Compliance Schedule Universe:	No
Financial Assurance Required:	Not reported
Handler Date of Last Change:	20000915
Recognized Trader-Importer:	No
Recognized Trader-Exporter:	No
Importer of Spent Lead Acid Batteries:	No
Exporter of Spent Lead Acid Batteries:	No
Recycler Activity Without Storage:	No
Manifest Broker:	No
Sub-Part P Indicator:	No

Handler - Owner Operator:

Owner/Operator Indicator:	Owner
Owner/Operator Name: AL RAHBAN	
Legal Status:	Private
Date Became Current:	Not reported
Date Ended Current:	Not reported
Owner/Operator Address:	11972 ARTESIA BLVD
Owner/Operator City,State,Zip:	ARTESIA, CA 90701
Owner/Operator Telephone:	310-924-0878
Owner/Operator Telephone Ext:	Not reported
Owner/Operator Fax:	Not reported
Owner/Operator Email:	Not reported

Historic Generators:

Receive Date:	19930406
Handler Name: V I P CUSTOM COLOR LAB	

V I P CUSTOM COLOR LAB (Continued) **1000820369**

Federal Waste Generator Description:	Small Quantity Generator
State District Owner:	Not reported
Large Quantity Handler of Universal Waste:	No
Recognized Trader Importer:	No
Recognized Trader Exporter:	No
Spent Lead Acid Battery Importer:	No
Spent Lead Acid Battery Exporter:	No
Current Record:	Yes
Non Storage Recycler Activity:	Not reported
Electronic Manifest Broker:	Not reported

List of NAICS Codes and Descriptions:
NAICS Codes: No NAICS Codes Found

Facility Has Received Notices of Violations:
Violations: No Violations Found

Evaluation Action Summary:
Evaluations: No Evaluations Found

FINDS:
Registry ID: 110002896126

Click Here for FRS Facility Detail Report:

Environmental Interest/Information System:
The California Environmental Protection Agency (CalEPA) has recently implemented a new data warehouse system (nSite). This data warehouse combines and merges facility and site information from five different systems managed within CalEPA. The five systems are: California Environmental Reporting System (CERS),EnviroStor, GeoTracker, California Integrated Water Quality System (CIWQS), andToxic Release Inventory (TRI).
The Resource Conservation and Recovery Act Information System (RCRAInfo) is EPA's comprehensive information system in support of the Resource Conservation and Recovery Act (RCRA) of 1976 and the Hazardous and Solid Waste Amendments (HSWA) of 1984. It tracks many types of information about generators, transporters, treaters, storers, and disposers of hazardous waste.

Click this hyperlink while viewing on your computer to access additional FINDS: detail in the EDR Site Report.

ECHO:

Envid:	1000820369
Registry ID:	110002896126
DFR URL:	http://echo.epa.gov/detailed-facility-report?fid=110002896126
Name:	V I P CUSTOM COLOR LAB
Address:	11972 ARTESIA BLVD
City,State,Zip:	ARTESIA, CA 90701

I81	**CALIFORNIA DAIRIES, INC**	**LUST**	**1000853746**
NW	**11709 ARTESIA BLVD**	**SWEEPS UST**	**N/A**
1/4-1/2	**ARTESIA, CA 90701**	**HIST UST**	
0.256 mi.		**CA FID UST**	
1351 ft.	**Site 8 of 9 in cluster I**	**Cortese**	
Relative:		**EMI**	
Higher		**ENF**	
		HIST CORTESE	
Actual:		**LOS ANGELES CO. HMS**	
64 ft.		**HWTS**	
		NPDES	
		WDS	
		CIWQS	
		CERS	

LUST:

Name:	CALIFORNIA MILK PRODUCTS
Address:	11709 ARTESIA BLVD E
City,State,Zip:	ARTESIA, CA 90701
Lead Agency:	LOS ANGELES RWQCB (REGION 4)
Case Type:	LUST Cleanup Site
Geo Track:	http://geotracker.waterboards.ca.gov/profile_report.asp?global_id=T0603702769
Global Id:	T0603702769
Latitude:	33.874024
Longitude:	-118.084467
Status:	Completed - Case Closed
Status Date:	02/07/1997
Case Worker:	YR
RB Case Number:	I-01249
Local Agency:	LOS ANGELES COUNTY
File Location:	Not reported
Local Case Number:	Not reported
Potential Media Affect:	Aquifer used for drinking water supply
Potential Contaminants of Concern:	Gasoline
EPA Region:	9
Coordinate Source:	Google Geocode
Cuf Case:	YES
Quantity Released Gallons:	Not reported
Begin Date:	07/30/1987
Leak Reported Date:	08/18/1987
How Discovered:	Not reported
How Discovered Description:	Not reported
Discharge Source:	Not reported
Discharge Cause:	Not reported
Stop Method:	Not reported
Stop Description:	Not reported
No Further Action Date:	02/07/1997
CA Water Watershed Name:	San Gabriel River - Lower San Gabriel - Central (Split) (405.15)
Dwr Groundwater Subbasin Name:	Coastal Plain Of Los Angeles - Central (4-011.04)
Disadvantaged Community:	Not reported
CA Enviroscreen 3 Score:	81-85%
CA Enviroscreen 4 Score:	70-75%
Military DOD Site:	No
Facility Project Subtype:	Not reported
RWQCB Region:	LOS ANGELES RWQCB (REGION 4)
Site History:	Not reported

LUST:

Global Id:	T0603702769
Contact Type:	Local Agency Caseworker

CALIFORNIA DAIRIES, INC (Continued) **1000853746**

Contact Name:	JOHN AWUJO
Organization Name:	LOS ANGELES COUNTY
Address:	900 S FREMONT AVE
City:	ALHAMBRA
Email:	jawujo@dpw.lacounty.gov
Phone Number:	6264583507

Global Id:	T0603702769
Contact Type:	Regional Board Caseworker - Primary Caseworker
Contact Name:	YUE RONG
Organization Name:	LOS ANGELES RWQCB (REGION 4)
Address:	320 W. 4TH ST., SUITE 200
City:	Los Angeles
Email:	yrong@waterboards.ca.gov
Phone Number:	Not reported

LUST:

Global Id:	T0603702769
Action Type:	Other
Date:	07/30/1987
Action:	Leak Discovery

Global Id:	T0603702769
Action Type:	Other
Date:	08/18/1987
Action:	Leak Reported

Global Id:	T0603702769
Action Type:	ENFORCEMENT
Date:	02/07/1997
Action:	Closure/No Further Action Letter

LUST:

Global Id:	T0603702769
Status:	Open - Case Begin Date
Status Date:	07/30/1987

Global Id:	T0603702769
Status:	Open - Site Assessment
Status Date:	03/18/1988

Global Id:	T0603702769
Status:	Completed - Case Closed
Status Date:	02/07/1997

LUST REG 4:

Region:	4
Regional Board:	04
County:	Los Angeles
Facility Id:	I-01249
Status:	Case Closed
Substance:	Gasoline
Substance Quantity:	Not reported
Local Case No:	Not reported
Case Type:	Groundwater

CALIFORNIA DAIRIES, INC (Continued) **1000853746**

Abatement Method Used at the Site:		Not reported
Global ID:	T0603702769	
W Global ID:	Not reported	
Staff:	UNK	
Local Agency:	19000	
Cross Street:	PIONEER BLVD	
Enforcement Type:	Not reported	
Date Leak Discovered:	7/30/1987	
Date Leak First Reported:		8/18/1987
Date Leak Record Entered:	3/18/1988	
Date Confirmation Began:	Not reported	
Date Leak Stopped:	Not reported	
Date Case Last Changed on Database:		1/30/1997
Date the Case was Closed:		2/7/1997
How Leak Discovered:	Not reported	
How Leak Stopped:	Not reported	
Cause of Leak:	Not reported	
Leak Source:	Not reported	
Operator:	Not reported	
Water System:	Not reported	
Well Name:	Not reported	
Approx. Dist To Production Well (ft):		853.2318216052998334217867 74
Source of Cleanup Funding:		Not reported
Preliminary Site Assessment Workplan Submitted:		Not reported
Preliminary Site Assessment Began:		Not reported
Pollution Characterization Began:		3/18/1988
Remediation Plan Submitted:		Not reported
Remedial Action Underway:		Not reported
Post Remedial Action Monitoring Began:		Not reported
Enforcement Action Date:		Not reported
Historical Max MTBE Date:		Not reported
Hist Max MTBE Conc in Groundwater:		Not reported
Hist Max MTBE Conc in Soil:		Not reported
Significant Interim Remedial Action Taken:		Yes
GW Qualifier:	Not reported	
Soil Qualifier:	Not reported	
Organization:	Not reported	
Owner Contact:	Not reported	
Responsible Party:	CALIFORNIA MILK PRODUCTS	
RP Address:	11709 EAST ARTESIA BLVD, ARTESIA, CA 90701	
Program:	LUST	
Lat/Long:	33.873157 / -1	
Local Agency Staff:	Not reported	
Beneficial Use:	Not reported	
Priority:	Not reported	
Cleanup Fund Id:	Not reported	
Suspended:	Not reported	
Assigned Name:	Not reported	
Summary:	SPACE PROBLEM FOR NEW LOCATION. RWQCB EXPECTED SAR 5/88. SAR DELAYED	

SWEEPS UST:

Name:	CALIFORNIA MILK PRODUCERS
Address:	11709 E ARTESIA BLVD
City:	ARTESIA
Status:	Active
Comp Number:	1249
Number:	1

CALIFORNIA DAIRIES, INC (Continued) **1000853746**

Board Of Equalization:	Not reported
Referral Date:	05-16-90
Action Date:	05-16-90
Created Date:	06-30-89
Owner Tank Id:	Not reported
SWRCB Tank Id:	19-000-001249-000001
Tank Status:	A
Capacity:	12000
Active Date:	03-15-90
Tank Use:	M.V. FUEL
STG:	P
Content:	DIESEL
Number Of Tanks:	4

Name:	CALIFORNIA MILK PRODUCERS
Address:	11709 E ARTESIA BLVD
City:	ARTESIA
Status:	Active
Comp Number:	1249
Number:	1
Board Of Equalization:	Not reported
Referral Date:	05-16-90
Action Date:	05-16-90
Created Date:	06-30-89
Owner Tank Id:	Not reported
SWRCB Tank Id:	19-000-001249-000005
Tank Status:	A
Capacity:	Not reported
Active Date:	06-30-89
Tank Use:	UNKNOWN
STG:	W
Content:	Not reported
Number Of Tanks:	Not reported

Name:	CALIFORNIA MILK PRODUCERS
Address:	11709 E ARTESIA BLVD
City:	ARTESIA
Status:	Active
Comp Number:	1249
Number:	1
Board Of Equalization:	Not reported
Referral Date:	05-16-90
Action Date:	05-16-90
Created Date:	06-30-89
Owner Tank Id:	Not reported
SWRCB Tank Id:	19-000-001249-000006
Tank Status:	A
Capacity:	Not reported
Active Date:	06-30-89
Tank Use:	UNKNOWN
STG:	W
Content:	Not reported
Number Of Tanks:	Not reported

Name:	CALIFORNIA MILK PRODUCERS
Address:	11709 E ARTESIA BLVD
City:	ARTESIA

CALIFORNIA DAIRIES, INC (Continued) **1000853746**

Status:	Active
Comp Number:	1249
Number:	1
Board Of Equalization:	Not reported
Referral Date:	05-16-90
Action Date:	05-16-90
Created Date:	06-30-89
Owner Tank Id:	Not reported
SWRCB Tank Id:	19-000-001249-000007
Tank Status:	A
Capacity:	500
Active Date:	05-16-90
Tank Use:	OIL
STG:	W
Content:	Not reported
Number Of Tanks:	Not reported

Name:	CALIFORNIA MILK PRODUCERS
Address:	11709 E ARTESIA BLVD
City:	ARTESIA
Status:	Not reported
Comp Number:	1249
Number:	Not reported
Board Of Equalization:	Not reported
Referral Date:	Not reported
Action Date:	Not reported
Created Date:	Not reported
Owner Tank Id:	Not reported
SWRCB Tank Id:	19-000-001249-000002
Tank Status:	Not reported
Capacity:	1
Active Date:	Not reported
Tank Use:	M.V. FUEL
STG:	PRODUCT
Content:	DIESEL
Number Of Tanks:	3

Name:	CALIFORNIA MILK PRODUCERS
Address:	11709 E ARTESIA BLVD
City:	ARTESIA
Status:	Not reported
Comp Number:	1249
Number:	Not reported
Board Of Equalization:	Not reported
Referral Date:	Not reported
Action Date:	Not reported
Created Date:	Not reported
Owner Tank Id:	Not reported
SWRCB Tank Id:	19-000-001249-000003
Tank Status:	Not reported
Capacity:	1
Active Date:	Not reported
Tank Use:	M.V. FUEL
STG:	PRODUCT
Content:	DIESEL
Number Of Tanks:	Not reported

CALIFORNIA DAIRIES, INC (Continued) **1000853746**

Name:	CALIFORNIA MILK PRODUCERS
Address:	11709 E ARTESIA BLVD
City:	ARTESIA
Status:	Not reported
Comp Number:	1249
Number:	Not reported
Board Of Equalization:	Not reported
Referral Date:	Not reported
Action Date:	Not reported
Created Date:	Not reported
Owner Tank Id:	Not reported
SWRCB Tank Id:	19-000-001249-000004
Tank Status:	Not reported
Capacity:	1
Active Date:	Not reported
Tank Use:	M.V. FUEL
STG:	PRODUCT
Content:	DIESEL
Number Of Tanks:	Not reported

HIST UST:

Name:	CALIFORNIA MILK PRODUCERS
Address:	11709 E ARTESIA BLVD
City,State,Zip:	ARTESIA, CA 90701
File Number:	00026989
URL:	https://documents.geotracker.waterboards.ca.gov/ustpdfs/pdf/00026989.pdf
Region:	STATE
Facility ID:	00000005415
Facility Type:	Other
Other Type:	PRIVATE USE
Contact Name:	DALE R. ENNIS
Telephone:	2138651291
Owner Name:	CALIFORNIA MILK PRODUCERS
Owner Address:	11709 E. ARTESIA BLVD
Owner City,St,Zip:	ARTESIA, CA 90701
Total Tanks:	0007
Tank Num:	001
Container Num:	1
Year Installed:	Not reported
Tank Capacity:	00010000
Tank Used for:	PRODUCT
Type of Fuel:	DIESEL
Container Construction Thickness:	Not reported
Leak Detection:	Stock Inventor
Tank Num:	002
Container Num:	2
Year Installed:	Not reported
Tank Capacity:	00010000
Tank Used for:	PRODUCT
Type of Fuel:	DIESEL
Container Construction Thickness:	Not reported
Leak Detection:	Stock Inventor
Tank Num:	003
Container Num:	3

CALIFORNIA DAIRIES, INC (Continued) **1000853746**

Year Installed:	1978
Tank Capacity:	00010000
Tank Used for:	PRODUCT
Type of Fuel:	DIESEL
Container Construction Thickness:	Not reported
Leak Detection:	Stock Inventor

Tank Num:	004
Container Num:	4
Year Installed:	1978
Tank Capacity:	00010000
Tank Used for:	PRODUCT
Type of Fuel:	DIESEL
Container Construction Thickness:	Not reported
Leak Detection:	Stock Inventor

Tank Num:	005
Container Num:	5
Year Installed:	Not reported
Tank Capacity:	00010000
Tank Used for:	PRODUCT
Type of Fuel:	DIESEL
Container Construction Thickness:	Not reported
Leak Detection:	Stock Inventor

Tank Num:	006
Container Num:	6
Year Installed:	Not reported
Tank Capacity:	00001000
Tank Used for:	PRODUCT
Type of Fuel:	REGULAR
Container Construction Thickness:	Not reported
Leak Detection:	Stock Inventor

Tank Num:	007
Container Num:	7
Year Installed:	1981
Tank Capacity:	00000500
Tank Used for:	WASTE
Type of Fuel:	WASTE OIL
Container Construction Thickness:	Not reported
Leak Detection:	None

Click here for Geo Tracker PDF:

CA FID UST:

Facility ID:	19001558
Regulated By:	UTNKA
Regulated ID:	00005415
Cortese Code:	Not reported
SIC Code:	Not reported
Facility Phone:	2138651291
Mail To:	Not reported
Mailing Address:	11709 E ARTESIA BLVD
Mailing Address 2:	Not reported
Mailing City,St,Zip:	ARTESIA 90701
Contact:	Not reported

CALIFORNIA DAIRIES, INC (Continued) **1000853746**

Contact Phone:	Not reported
DUNs Number:	Not reported
NPDES Number:	Not reported
EPA ID:	Not reported
Comments:	Not reported
Status:	Active

CORTESE:

Name:	CALIFORNIA MILK PRODUCTS
Address:	11709 ARTESIA BLVD E
City,State,Zip:	ARTESIA, CA 90701
Region:	CORTESE
Envirostor Id:	Not reported
Global ID:	T0603702769
Site/Facility Type:	LUST CLEANUP SITE
Cleanup Status:	COMPLETED - CASE CLOSED
Status Date:	Not reported
Site Code:	Not reported
Latitude:	Not reported
Longitude:	Not reported
Owner:	Not reported
Enf Type:	Not reported
Swat R:	Not reported
Flag:	active
Order No:	Not reported
Waste Discharge System No:	Not reported
Effective Date:	Not reported
Region 2:	Not reported
WID Id:	Not reported
Solid Waste Id No:	Not reported
Waste Management Uit Name:	Not reported
File Name:	Active Open

EMI:

Name:	CALIFORNIA MILK PRODUCERS
Address:	11709 ARTESIA BLVD
City,State,Zip:	ARTESIA, CA 90701
Year:	1987
County Code:	19
Air Basin:	SC
Facility ID:	22607
Air District Name:	SC
SIC Code:	2026
Air District Name:	SOUTH COAST AQMD
Community Health Air Pollution Info System:	Not reported
Consolidated Emission Reporting Rule:	Not reported
Total Organic Hydrocarbon Gases Tons/Yr:	1
Reactive Organic Gases Tons/Yr:	0
Carbon Monoxide Emissions Tons/Yr:	5
NOX - Oxides of Nitrogen Tons/Yr:	19
SOX - Oxides of Sulphur Tons/Yr:	0
Particulate Matter Tons/Yr:	1
Part. Matter 10 Micrometers and Smllr Tons/Yr:	1

Name:	CALIFORNIA MILK PRODUCERS
Address:	11709 ARTESIA BLVD

CALIFORNIA DAIRIES, INC (Continued) **1000853746**

City,State,Zip:	ARTESIA, CA 90701
Year:	1990
County Code:	19
Air Basin:	SC
Facility ID:	22607
Air District Name:	SC
SIC Code:	2026
Air District Name:	SOUTH COAST AQMD
Community Health Air Pollution Info System:	Not reported
Consolidated Emission Reporting Rule:	Not reported
Total Organic Hydrocarbon Gases Tons/Yr:	0
Reactive Organic Gases Tons/Yr:	0
Carbon Monoxide Emissions Tons/Yr:	1
NOX - Oxides of Nitrogen Tons/Yr:	3
SOX - Oxides of Sulphur Tons/Yr:	0
Particulate Matter Tons/Yr:	0
Part. Matter 10 Micrometers and Smllr Tons/Yr:	0

Name:	CALIFORNIA MILK PRODUCERS
Address:	11709 ARTESIA BLVD
City,State,Zip:	ARTESIA, CA 90701
Year:	1993
County Code:	19
Air Basin:	SC
Facility ID:	22607
Air District Name:	SC
SIC Code:	2026
Air District Name:	SOUTH COAST AQMD
Community Health Air Pollution Info System:	Not reported
Consolidated Emission Reporting Rule:	Not reported
Total Organic Hydrocarbon Gases Tons/Yr:	1
Reactive Organic Gases Tons/Yr:	1
Carbon Monoxide Emissions Tons/Yr:	2
NOX - Oxides of Nitrogen Tons/Yr:	8
SOX - Oxides of Sulphur Tons/Yr:	0
Particulate Matter Tons/Yr:	0
Part. Matter 10 Micrometers and Smllr Tons/Yr:	0

Name:	CALIFORNIA MILK PRODUCERS
Address:	11709 ARTESIA BLVD
City,State,Zip:	ARTESIA, CA 90701
Year:	1995
County Code:	19
Air Basin:	SC
Facility ID:	22607
Air District Name:	SC
SIC Code:	2026
Air District Name:	SOUTH COAST AQMD
Community Health Air Pollution Info System:	Not reported
Consolidated Emission Reporting Rule:	Not reported
Total Organic Hydrocarbon Gases Tons/Yr:	1
Reactive Organic Gases Tons/Yr:	1
Carbon Monoxide Emissions Tons/Yr:	2
NOX - Oxides of Nitrogen Tons/Yr:	8
SOX - Oxides of Sulphur Tons/Yr:	0
Particulate Matter Tons/Yr:	0
Part. Matter 10 Micrometers and Smllr Tons/Yr:	0

CALIFORNIA DAIRIES, INC (Continued) **1000853746**

Name:	CALIFORNIA MILK PRODUCERS
Address:	11709 ARTESIA BLVD
City,State,Zip:	ARTESIA, CA 90701
Year:	1996
County Code:	19
Air Basin:	SC
Facility ID:	22607
Air District Name:	SC
SIC Code:	2026
Air District Name:	SOUTH COAST AQMD
Community Health Air Pollution Info System:	Not reported
Consolidated Emission Reporting Rule:	Not reported
Total Organic Hydrocarbon Gases Tons/Yr:	1
Reactive Organic Gases Tons/Yr:	0
Carbon Monoxide Emissions Tons/Yr:	1
NOX - Oxides of Nitrogen Tons/Yr:	1
SOX - Oxides of Sulphur Tons/Yr:	0
Particulate Matter Tons/Yr:	0
Part. Matter 10 Micrometers and Smllr Tons/Yr:	0

Name:	CALIFORNIA DAIRIES, INC
Address:	11709 ARTESIA BLVD
City,State,Zip:	ARTESIA, CA 90701
Year:	1997
County Code:	19
Air Basin:	SC
Facility ID:	22607
Air District Name:	SC
SIC Code:	2026
Air District Name:	SOUTH COAST AQMD
Community Health Air Pollution Info System:	Not reported
Consolidated Emission Reporting Rule:	Not reported
Total Organic Hydrocarbon Gases Tons/Yr:	1
Reactive Organic Gases Tons/Yr:	0
Carbon Monoxide Emissions Tons/Yr:	2
NOX - Oxides of Nitrogen Tons/Yr:	3
SOX - Oxides of Sulphur Tons/Yr:	0
Particulate Matter Tons/Yr:	0
Part. Matter 10 Micrometers and Smllr Tons/Yr:	0

Name:	CALIFORNIA DAIRIES, INC
Address:	11709 ARTESIA BLVD
City,State,Zip:	ARTESIA, CA 90701
Year:	1998
County Code:	19
Air Basin:	SC
Facility ID:	22607
Air District Name:	SC
SIC Code:	2026
Air District Name:	SOUTH COAST AQMD
Community Health Air Pollution Info System:	Not reported
Consolidated Emission Reporting Rule:	Not reported
Total Organic Hydrocarbon Gases Tons/Yr:	1
Reactive Organic Gases Tons/Yr:	0
Carbon Monoxide Emissions Tons/Yr:	2
NOX - Oxides of Nitrogen Tons/Yr:	3
SOX - Oxides of Sulphur Tons/Yr:	0

CALIFORNIA DAIRIES, INC (Continued) **1000853746**

Particulate Matter Tons/Yr:	0
Part. Matter 10 Micrometers and Smllr Tons/Yr:	0

Name:	CALIFORNIA DAIRIES, INC
Address:	11709 ARTESIA BLVD
City,State,Zip:	ARTESIA, CA 90701
Year:	1999
County Code:	19
Air Basin:	SC
Facility ID:	22607
Air District Name:	SC
SIC Code:	2026
Air District Name:	SOUTH COAST AQMD
Community Health Air Pollution Info System:	Not reported
Consolidated Emission Reporting Rule:	Not reported
Total Organic Hydrocarbon Gases Tons/Yr:	1
Reactive Organic Gases Tons/Yr:	0
Carbon Monoxide Emissions Tons/Yr:	2
NOX - Oxides of Nitrogen Tons/Yr:	3
SOX - Oxides of Sulphur Tons/Yr:	0
Particulate Matter Tons/Yr:	0
Part. Matter 10 Micrometers and Smllr Tons/Yr:	0

Name:	CALIFORNIA DAIRIES, INC
Address:	11709 ARTESIA BLVD
City,State,Zip:	ARTESIA, CA 90701
Year:	2000
County Code:	19
Air Basin:	SC
Facility ID:	22607
Air District Name:	SC
SIC Code:	2026
Air District Name:	SOUTH COAST AQMD
Community Health Air Pollution Info System:	Not reported
Consolidated Emission Reporting Rule:	Not reported
Total Organic Hydrocarbon Gases Tons/Yr:	1
Reactive Organic Gases Tons/Yr:	0
Carbon Monoxide Emissions Tons/Yr:	2
NOX - Oxides of Nitrogen Tons/Yr:	3
SOX - Oxides of Sulphur Tons/Yr:	0
Particulate Matter Tons/Yr:	0
Part. Matter 10 Micrometers and Smllr Tons/Yr:	0

Name:	CALIFORNIA DAIRIES, INC
Address:	11709 ARTESIA BLVD
City,State,Zip:	ARTESIA, CA 90701
Year:	2001
County Code:	19
Air Basin:	SC
Facility ID:	22607
Air District Name:	SC
SIC Code:	2026
Air District Name:	SOUTH COAST AQMD
Community Health Air Pollution Info System:	Not reported
Consolidated Emission Reporting Rule:	Not reported
Total Organic Hydrocarbon Gases Tons/Yr:	1
Reactive Organic Gases Tons/Yr:	1

CALIFORNIA DAIRIES, INC (Continued) **1000853746**

Carbon Monoxide Emissions Tons/Yr:	9
NOX - Oxides of Nitrogen Tons/Yr:	6
SOX - Oxides of Sulphur Tons/Yr:	0
Particulate Matter Tons/Yr:	1
Part. Matter 10 Micrometers and Smllr Tons/Yr:	1

Name:	CALIFORNIA DAIRIES, INC
Address:	11709 ARTESIA BLVD
City,State,Zip:	ARTESIA, CA 90701
Year:	2002
County Code:	19
Air Basin:	SC
Facility ID:	22607
Air District Name:	SC
SIC Code:	2026
Air District Name:	SOUTH COAST AQMD
Community Health Air Pollution Info System:	Not reported
Consolidated Emission Reporting Rule:	Not reported
Total Organic Hydrocarbon Gases Tons/Yr:	2
Reactive Organic Gases Tons/Yr:	1
Carbon Monoxide Emissions Tons/Yr:	12
NOX - Oxides of Nitrogen Tons/Yr:	6
SOX - Oxides of Sulphur Tons/Yr:	0
Particulate Matter Tons/Yr:	1
Part. Matter 10 Micrometers and Smllr Tons/Yr:	1

Name:	CALIFORNIA DAIRIES, INC
Address:	11709 ARTESIA BLVD
City,State,Zip:	ARTESIA, CA 90701
Year:	2003
County Code:	19
Air Basin:	SC
Facility ID:	22607
Air District Name:	SC
SIC Code:	2026
Air District Name:	SOUTH COAST AQMD
Community Health Air Pollution Info System:	Not reported
Consolidated Emission Reporting Rule:	Not reported
Total Organic Hydrocarbon Gases Tons/Yr:	2
Reactive Organic Gases Tons/Yr:	1
Carbon Monoxide Emissions Tons/Yr:	12
NOX - Oxides of Nitrogen Tons/Yr:	6
SOX - Oxides of Sulphur Tons/Yr:	0
Particulate Matter Tons/Yr:	1
Part. Matter 10 Micrometers and Smllr Tons/Yr:	1

Name:	CALIFORNIA DAIRIES, INC
Address:	11709 ARTESIA BLVD
City,State,Zip:	ARTESIA, CA 90701
Year:	2004
County Code:	19
Air Basin:	SC
Facility ID:	22607
Air District Name:	SC
SIC Code:	2026
Air District Name:	SOUTH COAST AQMD
Community Health Air Pollution Info System:	Not reported

CALIFORNIA DAIRIES, INC (Continued) **1000853746**

Consolidated Emission Reporting Rule:	Not reported
Total Organic Hydrocarbon Gases Tons/Yr:	2.11104
Reactive Organic Gases Tons/Yr:	0.87
Carbon Monoxide Emissions Tons/Yr:	12.35706
NOX - Oxides of Nitrogen Tons/Yr:	5.74988
SOX - Oxides of Sulphur Tons/Yr:	0.0985042
Particulate Matter Tons/Yr:	1.193805
Part. Matter 10 Micrometers and Smllr Tons/Yr:	1.18

Name:	CALIFORNIA DAIRIES, INC
Address:	11709 ARTESIA BLVD
City,State,Zip:	ARTESIA, CA 90701
Year:	2005
County Code:	19
Air Basin:	SC
Facility ID:	22607
Air District Name:	SC
SIC Code:	2026
Air District Name:	SOUTH COAST AQMD
Community Health Air Pollution Info System:	Not reported
Consolidated Emission Reporting Rule:	Not reported
Total Organic Hydrocarbon Gases Tons/Yr:	.67413
Reactive Organic Gases Tons/Yr:	.284617686
Carbon Monoxide Emissions Tons/Yr:	9.5756
NOX - Oxides of Nitrogen Tons/Yr:	2.93196
SOX - Oxides of Sulphur Tons/Yr:	.071885
Particulate Matter Tons/Yr:	.91032
Part. Matter 10 Micrometers and Smllr Tons/Yr:	.906504

Name:	CALIFORNIA DAIRIES, INC
Address:	11709 E ARTESIA BLVD
City,State,Zip:	ARTESIA, CA 90701
Year:	2006
County Code:	19
Air Basin:	SC
Facility ID:	22607
Air District Name:	SC
SIC Code:	2026
Air District Name:	SOUTH COAST AQMD
Community Health Air Pollution Info System:	Not reported
Consolidated Emission Reporting Rule:	Not reported
Total Organic Hydrocarbon Gases Tons/Yr:	1.622453813358597820
Reactive Organic Gases Tons/Yr:	.685
Carbon Monoxide Emissions Tons/Yr:	10.22
NOX - Oxides of Nitrogen Tons/Yr:	4.138
SOX - Oxides of Sulphur Tons/Yr:	.072
Particulate Matter Tons/Yr:	.938
Part. Matter 10 Micrometers and Smllr Tons/Yr:	.93685

Name:	CALIFORNIA DAIRIES, INC
Address:	11709 E ARTESIA BLVD
City,State,Zip:	ARTESIA, CA 90701
Year:	2007
County Code:	19
Air Basin:	SC
Facility ID:	22607
Air District Name:	SC

CALIFORNIA DAIRIES, INC (Continued) **1000853746**

SIC Code:	2026
Air District Name:	SOUTH COAST AQMD
Community Health Air Pollution Info System:	Not reported
Consolidated Emission Reporting Rule:	Not reported
Total Organic Hydrocarbon Gases Tons/Yr:	1.622453813358597820
Reactive Organic Gases Tons/Yr:	.685
Carbon Monoxide Emissions Tons/Yr:	10.22
NOX - Oxides of Nitrogen Tons/Yr:	4.138
SOX - Oxides of Sulphur Tons/Yr:	.072
Particulate Matter Tons/Yr:	.938
Part. Matter 10 Micrometers and Smllr Tons/Yr:	.93685

Name:	CALIFORNIA DAIRIES, INC
Address:	11709 E ARTESIA BLVD
City,State,Zip:	ARTESIA, CA 90702
Year:	2008
County Code:	19
Air Basin:	SC
Facility ID:	22607
Air District Name:	SC
SIC Code:	2026
Air District Name:	SOUTH COAST AQMD
Community Health Air Pollution Info System:	Not reported
Consolidated Emission Reporting Rule:	Not reported
Total Organic Hydrocarbon Gases Tons/Yr:	2.147773567029843675
Reactive Organic Gases Tons/Yr:	.90679
Carbon Monoxide Emissions Tons/Yr:	12.8
NOX - Oxides of Nitrogen Tons/Yr:	5.65
SOX - Oxides of Sulphur Tons/Yr:	.080582
Particulate Matter Tons/Yr:	1.25728
Part. Matter 10 Micrometers and Smllr Tons/Yr:	1.235116

Name:	CALIFORNIA DAIRIES, INC
Address:	11709 ARTESIA BLVD
City,State,Zip:	ARTESIA, CA 90701
Year:	2009
County Code:	19
Air Basin:	SC
Facility ID:	22607
Air District Name:	SC
SIC Code:	2026
Air District Name:	SOUTH COAST AQMD
Community Health Air Pollution Info System:	Not reported
Consolidated Emission Reporting Rule:	Not reported
Total Organic Hydrocarbon Gases Tons/Yr:	2.0040028422548501
Reactive Organic Gases Tons/Yr:	0.84609000000000001
Carbon Monoxide Emissions Tons/Yr:	12.15
NOX - Oxides of Nitrogen Tons/Yr:	4.8899999999999997
SOX - Oxides of Sulphur Tons/Yr:	7.8822000000000003E-2
Particulate Matter Tons/Yr:	1.1665300000000001
Part. Matter 10 Micrometers and Smllr Tons/Yr:	1.1510035000000001

Name:	CALIFORNIA DAIRIES, INC
Address:	11709 ARTESIA BLVD
City,State,Zip:	ARTESIA, CA 90701
Year:	2010
County Code:	19

CALIFORNIA DAIRIES, INC (Continued) **1000853746**

Air Basin:	SC
Facility ID:	22607
Air District Name:	SC
SIC Code:	2026
Air District Name:	SOUTH COAST AQMD
Community Health Air Pollution Info System:	Not reported
Consolidated Emission Reporting Rule:	Not reported
Total Organic Hydrocarbon Gases Tons/Yr:	1.5256987209853099
Reactive Organic Gases Tons/Yr:	0.64415
Carbon Monoxide Emissions Tons/Yr:	9.4691100000000006
NOX - Oxides of Nitrogen Tons/Yr:	2.988
SOX - Oxides of Sulphur Tons/Yr:	6.9409999999999999E-2
Particulate Matter Tons/Yr:	0.92906
Part. Matter 10 Micrometers and Smllr Tons/Yr:	0.90158039999999995

Name:	CALIFORNIA DAIRIES, INC
Address:	11709 ARTESIA BLVD
City,State,Zip:	ARTESIA, CA 90701
Year:	2011
County Code:	19
Air Basin:	SC
Facility ID:	22607
Air District Name:	SC
SIC Code:	2026
Air District Name:	SOUTH COAST AQMD
Community Health Air Pollution Info System:	Not reported
Consolidated Emission Reporting Rule:	Not reported
Total Organic Hydrocarbon Gases Tons/Yr:	1.53342018
Reactive Organic Gases Tons/Yr:	0.64741
Carbon Monoxide Emissions Tons/Yr:	9.43998
NOX - Oxides of Nitrogen Tons/Yr:	3.05088
SOX - Oxides of Sulphur Tons/Yr:	0.0696
Particulate Matter Tons/Yr:	0.89314
Part. Matter 10 Micrometers and Smllr Tons/Yr:	0.8846488

Name:	CALIFORNIA DAIRIES, INC
Address:	11709 E ARTESIA BLVD
City,State,Zip:	ARTESIA, CA 90702
Year:	2012
County Code:	19
Air Basin:	SC
Facility ID:	22607
Air District Name:	SC
SIC Code:	2026
Air District Name:	SOUTH COAST AQMD
Community Health Air Pollution Info System:	Not reported
Consolidated Emission Reporting Rule:	Not reported
Total Organic Hydrocarbon Gases Tons/Yr:	2.0271435339
Reactive Organic Gases Tons/Yr:	0.85586
Carbon Monoxide Emissions Tons/Yr:	12.11504
NOX - Oxides of Nitrogen Tons/Yr:	4.53698
SOX - Oxides of Sulphur Tons/Yr:	0.09117
Particulate Matter Tons/Yr:	1.18123
Part. Matter 10 Micrometers and Smllr Tons/Yr:	1.1622231

Name:	CALIFORNIA DAIRIES, INC
Address:	11709 E ARTESIA BLVD

CALIFORNIA DAIRIES, INC (Continued) **1000853746**

City,State,Zip:	ARTESIA, CA 90702
Year:	2013
County Code:	19
Air Basin:	SC
Facility ID:	22607
Air District Name:	SC
SIC Code:	2026
Air District Name:	SOUTH COAST AQMD
Community Health Air Pollution Info System:	Not reported
Consolidated Emission Reporting Rule:	Not reported
Total Organic Hydrocarbon Gases Tons/Yr:	1.9448839413
Reactive Organic Gases Tons/Yr:	0.82113
Carbon Monoxide Emissions Tons/Yr:	11.53431
NOX - Oxides of Nitrogen Tons/Yr:	0.0022
SOX - Oxides of Sulphur Tons/Yr:	0.08727
Particulate Matter Tons/Yr:	1.30207
Part. Matter 10 Micrometers and Smllr Tons/Yr:	1.1959221

Name:	CALIFORNIA DAIRIES, INC
Address:	11709 E ARTESIA BLVD
City,State,Zip:	ARTESIA, CA 90702
Year:	2014
County Code:	19
Air Basin:	SC
Facility ID:	22607
Air District Name:	SC
SIC Code:	2026
Air District Name:	SOUTH COAST AQMD
Community Health Air Pollution Info System:	Not reported
Consolidated Emission Reporting Rule:	Not reported
Total Organic Hydrocarbon Gases Tons/Yr:	1.7324090909
Reactive Organic Gases Tons/Yr:	0.76226
Carbon Monoxide Emissions Tons/Yr:	10.80558
NOX - Oxides of Nitrogen Tons/Yr:	5.23848
SOX - Oxides of Sulphur Tons/Yr:	0.08117
Particulate Matter Tons/Yr:	1.05247
Part. Matter 10 Micrometers and Smllr Tons/Yr:	1.0469184

Name:	CALIFORNIA DAIRIES, INC
Address:	11709 E ARTESIA BLVD
City,State,Zip:	ARTESIA, CA 90702
Year:	2015
County Code:	19
Air Basin:	SC
Facility ID:	22607
Air District Name:	SC
SIC Code:	2026
Air District Name:	SOUTH COAST AQMD
Community Health Air Pollution Info System:	Not reported
Consolidated Emission Reporting Rule:	Not reported
Total Organic Hydrocarbon Gases Tons/Yr:	1.5981949205
Reactive Organic Gases Tons/Yr:	0.782156273
Carbon Monoxide Emissions Tons/Yr:	9.35756386
NOX - Oxides of Nitrogen Tons/Yr:	3.275471395
SOX - Oxides of Sulphur Tons/Yr:	0.06887723
Particulate Matter Tons/Yr:	0.885642656
Part. Matter 10 Micrometers and Smllr Tons/Yr:	0.882649596

CALIFORNIA DAIRIES, INC (Continued) **1000853746**

Name:	CALIFORNIA DAIRIES, INC
Address:	11709 E ARTESIA BLVD
City,State,Zip:	ARTESIA, CA 90702
Year:	2016
County Code:	19
Air Basin:	SC
Facility ID:	22607
Air District Name:	SC
SIC Code:	2026
Air District Name:	SOUTH COAST AQMD
Community Health Air Pollution Info System:	Not reported
Consolidated Emission Reporting Rule:	Not reported
Total Organic Hydrocarbon Gases Tons/Yr:	1.0982477273
Reactive Organic Gases Tons/Yr:	0.483229
Carbon Monoxide Emissions Tons/Yr:	7.4617
NOX - Oxides of Nitrogen Tons/Yr:	1.7363
SOX - Oxides of Sulphur Tons/Yr:	0.0402771
Particulate Matter Tons/Yr:	0.664148
Part. Matter 10 Micrometers and Smllr Tons/Yr:	0.6639656

Name:	CALIFORNIA DAIRIES, INC
Address:	11709 E ARTESIA BLVD
City,State,Zip:	ARTESIA, CA 90702
Year:	2017
County Code:	19
Air Basin:	SC
Facility ID:	22607
Air District Name:	SC
SIC Code:	2026
Air District Name:	SOUTH COAST AQMD
Community Health Air Pollution Info System:	Not reported
Consolidated Emission Reporting Rule:	Not reported
Total Organic Hydrocarbon Gases Tons/Yr:	0.95487545455
Reactive Organic Gases Tons/Yr:	0.4201452
Carbon Monoxide Emissions Tons/Yr:	6.540726
NOX - Oxides of Nitrogen Tons/Yr:	1.60268
SOX - Oxides of Sulphur Tons/Yr:	0.04001245
Particulate Matter Tons/Yr:	0.5901558
Part. Matter 10 Micrometers and Smllr Tons/Yr:	0.59015

Name:	CALIFORNIA DAIRIES, INC
Address:	11709 E ARTESIA BLVD
City,State,Zip:	ARTESIA, CA 90702
Year:	2018
County Code:	19
Air Basin:	SC
Facility ID:	22607
Air District Name:	SC
SIC Code:	2023
Air District Name:	SOUTH COAST AQMD
Community Health Air Pollution Info System:	Not reported
Consolidated Emission Reporting Rule:	Not reported
Total Organic Hydrocarbon Gases Tons/Yr:	2.3017818182
Reactive Organic Gases Tons/Yr:	1.012784
Carbon Monoxide Emissions Tons/Yr:	9.896245
NOX - Oxides of Nitrogen Tons/Yr:	12.031
SOX - Oxides of Sulphur Tons/Yr:	0.0978064

CALIFORNIA DAIRIES, INC (Continued) **1000853746**

Particulate Matter Tons/Yr:	1.2471344
Part. Matter 10 Micrometers and Smllr Tons/Yr:	1.246494344

Name:	CALIFORNIA DAIRIES, INC
Address:	11709 E ARTESIA BLVD
City,State,Zip:	ARTESIA, CA 90702
Year:	2019
County Code:	19
Air Basin:	SC
Facility ID:	22607
Air District Name:	SC
SIC Code:	2026
Air District Name:	SOUTH COAST AQMD
Community Health Air Pollution Info System:	Not reported
Consolidated Emission Reporting Rule:	Not reported
Total Organic Hydrocarbon Gases Tons/Yr:	1.0274347045
Reactive Organic Gases Tons/Yr:	0.45207127
Carbon Monoxide Emissions Tons/Yr:	6.36858185
NOX - Oxides of Nitrogen Tons/Yr:	2.3623493
SOX - Oxides of Sulphur Tons/Yr:	0.048097656
Particulate Matter Tons/Yr:	2.070938425
Part. Matter 10 Micrometers and Smllr Tons/Yr:	1.320494745

Name:	CALIFORNIA DAIRIES, INC
Address:	11709 E ARTESIA BLVD
City,State,Zip:	ARTESIA, CA 90702
Year:	2020
County Code:	19
Air Basin:	SC
Facility ID:	22607
Air District Name:	SC
SIC Code:	2026
Air District Name:	SOUTH COAST AQMD
Community Health Air Pollution Info System:	Not reported
Consolidated Emission Reporting Rule:	Not reported
Total Organic Hydrocarbon Gases Tons/Yr:	0.61370477273
Reactive Organic Gases Tons/Yr:	0.2700301
Carbon Monoxide Emissions Tons/Yr:	3.75015
NOX - Oxides of Nitrogen Tons/Yr:	1.890558
SOX - Oxides of Sulphur Tons/Yr:	0.02358258
Particulate Matter Tons/Yr:	1.0900322
Part. Matter 10 Micrometers and Smllr Tons/Yr:	0.7217102

Name:	CALIFORNIA DAIRIES, INC
Address:	11709 E ARTESIA BLVD
City,State,Zip:	ARTESIA, CA 90702
Year:	2021
County Code:	19
Air Basin:	SC
Facility ID:	22607
Air District Name:	SC
SIC Code:	2026
Air District Name:	SOUTH COAST AQMD
Community Health Air Pollution Info System:	Not reported
Consolidated Emission Reporting Rule:	Not reported
Total Organic Hydrocarbon Gases Tons/Yr:	0
Reactive Organic Gases Tons/Yr:	0

CALIFORNIA DAIRIES, INC (Continued) **1000853746**

Carbon Monoxide Emissions Tons/Yr:	0
NOX - Oxides of Nitrogen Tons/Yr:	0
SOX - Oxides of Sulphur Tons/Yr:	0
Particulate Matter Tons/Yr:	0
Part. Matter 10 Micrometers and Smllr Tons/Yr:	0

ENF:

Name:	CALIFORNIA DAIRIES INC.
Address:	11709 ARTESIA
City,State,Zip:	ARTESIA, CA 90701
Region:	4
Facility Id:	216600
Agency Name:	California Dairies Inc
Place Type:	Industrial and Commercial Services
Place Subtype:	Food Processor
Facility Type:	All other facilities
Agency Type:	Privately-Owned Business
# Of Agencies:	1
Place Latitude:	33.873089
Place Longitude:	-118.08448
SIC Code 1:	2023
SIC Desc 1:	Dry, Condensed, and Evaporated Dairy Products
SIC Code 2:	Not reported
SIC Desc 2:	Not reported
SIC Code 3:	Not reported
SIC Desc 3:	Not reported
NAICS Code 1:	Not reported
NAICS Desc 1:	Not reported
NAICS Code 2:	Not reported
NAICS Desc 2:	Not reported
NAICS Code 3:	Not reported
NAICS Desc 3:	Not reported
# Of Places:	1
Source Of Facility:	Reg Meas
Design Flow:	0.22
Threat To Water Quality:	3
Complexity:	C
Pretreatment:	X - Facility is not a POTW
Facility Waste Type:	Miscellaneous
Facility Waste Type 2:	Process waste, NEC
Facility Waste Type 3:	Not reported
Facility Waste Type 4:	Not reported
Program:	NPDESWW
Program Category1:	NPDESWW
Program Category2:	NPDESWW
# Of Programs:	1
WDID:	4B192454001
Reg Measure Id:	146676
Reg Measure Type:	NPDES Permits
Region:	4
Order #:	99-136
Npdes# CA#:	CA0057371
Major-Minor:	Minor
Npdes Type:	OTH
Reclamation:	N - No
Dredge Fill Fee:	Not reported
301H:	N

CALIFORNIA DAIRIES, INC (Continued) **1000853746**

Application Fee Amt Received:	1000
Status:	Historical
Status Date:	11/02/2005
Effective Date:	12/09/1999
Expiration/Review Date:	12/09/2004
Termination Date:	11/02/2005
WDR Review - Amend:	Not reported
WDR Review - Revise/Renew:	Not reported
WDR Review - Rescind:	Not reported
WDR Review - No Action Required:	Not reported
WDR Review - Pending:	Not reported
WDR Review - Planned:	Not reported
Status Enrollee:	N
Individual/General:	I
Fee Code:	Not reported
Direction/Voice:	Passive
Enforcement Id(EID):	377101
Region:	4
Order / Resolution Number:	SWB-2008-4-0018
Enforcement Action Type:	Expedited Payment Letter
Effective Date:	12/09/2008
Adoption/Issuance Date:	Not reported
Achieve Date:	Not reported
Termination Date:	10/29/2009
ACL Issuance Date:	Not reported
EPL Issuance Date:	12/09/2008
Status:	Withdrawn
Title:	Expedited Payment Letter for California Dairies Inc
Description:	EPL SWB-2008-4-0018 issued 10/30/09 for $6,000 for a Mandatory Minimum Penalty Amount for 2 Serious Effluent Violations
Program:	NPDESWW
Latest Milestone Completion Date:	Not reported
# Of Programs1:	1
Total Assessment Amount:	0
Initial Assessed Amount:	0
Liability $ Amount:	0
Project $ Amount:	0
Liability $ Paid:	0
Project $ Completed:	0
Total $ Paid/Completed Amount:	0

Name:	CALIFORNIA DAIRIES INC.
Address:	11709 ARTESIA
City,State,Zip:	ARTESIA, CA 90701
Region:	4
Facility Id:	216600
Agency Name:	California Dairies Inc
Place Type:	Industrial and Commercial Services
Place Subtype:	Food Processor
Facility Type:	All other facilities
Agency Type:	Privately-Owned Business
# Of Agencies:	1
Place Latitude:	33.873089
Place Longitude:	-118.08448
SIC Code 1:	2023
SIC Desc 1:	Dry, Condensed, and Evaporated Dairy Products

CALIFORNIA DAIRIES, INC (Continued) **1000853746**

SIC Code 2:	Not reported
SIC Desc 2:	Not reported
SIC Code 3:	Not reported
SIC Desc 3:	Not reported
NAICS Code 1:	Not reported
NAICS Desc 1:	Not reported
NAICS Code 2:	Not reported
NAICS Desc 2:	Not reported
NAICS Code 3:	Not reported
NAICS Desc 3:	Not reported
# Of Places:	1
Source Of Facility:	Reg Meas
Design Flow:	0.22
Threat To Water Quality:	3
Complexity:	C
Pretreatment:	X - Facility is not a POTW
Facility Waste Type:	Miscellaneous
Facility Waste Type 2:	Process waste, NEC
Facility Waste Type 3:	Not reported
Facility Waste Type 4:	Not reported
Program:	NPDESWW
Program Category1:	NPDESWW
Program Category2:	NPDESWW
# Of Programs:	1
WDID:	4B192454001
Reg Measure Id:	146676
Reg Measure Type:	NPDES Permits
Region:	4
Order #:	99-136
Npdes# CA#:	CA0057371
Major-Minor:	Minor
Npdes Type:	OTH
Reclamation:	N - No
Dredge Fill Fee:	Not reported
301H:	N
Application Fee Amt Received:	1000
Status:	Historical
Status Date:	11/02/2005
Effective Date:	12/09/1999
Expiration/Review Date:	12/09/2004
Termination Date:	11/02/2005
WDR Review - Amend:	Not reported
WDR Review - Revise/Renew:	Not reported
WDR Review - Rescind:	Not reported
WDR Review - No Action Required:	Not reported
WDR Review - Pending:	Not reported
WDR Review - Planned:	Not reported
Status Enrollee:	N
Individual/General:	I
Fee Code:	Not reported
Direction/Voice:	Passive
Enforcement Id(EID):	357273
Region:	4
Order / Resolution Number:	SWB-2008-4-0018
Enforcement Action Type:	Admin Civil Liability
Effective Date:	10/30/2009
Adoption/Issuance Date:	Not reported

CALIFORNIA DAIRIES, INC (Continued) **1000853746**

Achieve Date:	Not reported
Termination Date:	11/17/2009
ACL Issuance Date:	10/30/2009
EPL Issuance Date:	Not reported
Status:	Historical
Title:	ACLC for California Dairies Inc
Description:	ACL SWB-2008-4-0018 issued 10/30/09 for $6,000 for a Mandatory Minimum Penalty Amount for 2 Serious Effluent Violations
Program:	NPDESWW
Latest Milestone Completion Date:	11/16/2009
# Of Programs1:	1
Total Assessment Amount:	6000
Initial Assessed Amount:	6000
Liability $ Amount:	6000
Project $ Amount:	0
Liability $ Paid:	6000
Project $ Completed:	0
Total $ Paid/Completed Amount:	6000

Name:	CALIFORNIA DAIRIES INC.
Address:	11709 ARTESIA
City,State,Zip:	ARTESIA, CA 90701
Region:	4
Facility Id:	216600
Agency Name:	California Dairies Inc
Place Type:	Industrial and Commercial Services
Place Subtype:	Food Processor
Facility Type:	All other facilities
Agency Type:	Privately-Owned Business
# Of Agencies:	1
Place Latitude:	33.873089
Place Longitude:	-118.08448
SIC Code 1:	2023
SIC Desc 1:	Dry, Condensed, and Evaporated Dairy Products
SIC Code 2:	Not reported
SIC Desc 2:	Not reported
SIC Code 3:	Not reported
SIC Desc 3:	Not reported
NAICS Code 1:	Not reported
NAICS Desc 1:	Not reported
NAICS Code 2:	Not reported
NAICS Desc 2:	Not reported
NAICS Code 3:	Not reported
NAICS Desc 3:	Not reported
# Of Places:	1
Source Of Facility:	Reg Meas
Design Flow:	0.22
Threat To Water Quality:	3
Complexity:	C
Pretreatment:	X - Facility is not a POTW
Facility Waste Type:	Miscellaneous
Facility Waste Type 2:	Process waste, NEC
Facility Waste Type 3:	Not reported
Facility Waste Type 4:	Not reported
Program:	NPDESWW
Program Category1:	NPDESWW

CALIFORNIA DAIRIES, INC (Continued) **1000853746**

Program Category2:	NPDESWW
# Of Programs:	1
WDID:	4B192454001
Reg Measure Id:	146676
Reg Measure Type:	NPDES Permits
Region:	4
Order #:	99-136
Npdes# CA#:	CA0057371
Major-Minor:	Minor
Npdes Type:	OTH
Reclamation:	N - No
Dredge Fill Fee:	Not reported
301H:	N
Application Fee Amt Received:	1000
Status:	Historical
Status Date:	11/02/2005
Effective Date:	12/09/1999
Expiration/Review Date:	12/09/2004
Termination Date:	11/02/2005
WDR Review - Amend:	Not reported
WDR Review - Revise/Renew:	Not reported
WDR Review - Rescind:	Not reported
WDR Review - No Action Required:	Not reported
WDR Review - Pending:	Not reported
WDR Review - Planned:	Not reported
Status Enrollee:	N
Individual/General:	I
Fee Code:	Not reported
Direction/Voice:	Passive
Enforcement Id(EID):	254758
Region:	4
Order / Resolution Number:	NOV
Enforcement Action Type:	Notice of Violation
Effective Date:	02/02/2005
Adoption/Issuance Date:	02/02/2005
Achieve Date:	Not reported
Termination Date:	02/02/2005
ACL Issuance Date:	Not reported
EPL Issuance Date:	Not reported
Status:	Historical
Title:	NOV sent 2/2/05 for overdue 2Q04 DMR.
Description:	NOV sent 2/2/05 for overdue 2Q04 DMR.
Program:	NPDESWW
Latest Milestone Completion Date:	Not reported
# Of Programs1:	1
Total Assessment Amount:	0
Initial Assessed Amount:	0
Liability $ Amount:	0
Project $ Amount:	0
Liability $ Paid:	0
Project $ Completed:	0
Total $ Paid/Completed Amount:	0

Name:	CALIFORNIA DAIRIES INC.
Address:	11709 ARTESIA
City,State,Zip:	ARTESIA, CA 90701
Region:	4

CALIFORNIA DAIRIES, INC (Continued) **1000853746**

Facility Id:	216600
Agency Name:	California Dairies Inc
Place Type:	Industrial and Commercial Services
Place Subtype:	Food Processor
Facility Type:	All other facilities
Agency Type:	Privately-Owned Business
# Of Agencies:	1
Place Latitude:	33.873089
Place Longitude:	-118.08448
SIC Code 1:	2023
SIC Desc 1:	Dry, Condensed, and Evaporated Dairy Products
SIC Code 2:	Not reported
SIC Desc 2:	Not reported
SIC Code 3:	Not reported
SIC Desc 3:	Not reported
NAICS Code 1:	Not reported
NAICS Desc 1:	Not reported
NAICS Code 2:	Not reported
NAICS Desc 2:	Not reported
NAICS Code 3:	Not reported
NAICS Desc 3:	Not reported
# Of Places:	1
Source Of Facility:	Reg Meas
Design Flow:	0.22
Threat To Water Quality:	3
Complexity:	C
Pretreatment:	X - Facility is not a POTW
Facility Waste Type:	Miscellaneous
Facility Waste Type 2:	Process waste, NEC
Facility Waste Type 3:	Not reported
Facility Waste Type 4:	Not reported
Program:	NPDESWW
Program Category1:	NPDESWW
Program Category2:	NPDESWW
# Of Programs:	1
WDID:	4B192454001
Reg Measure Id:	146676
Reg Measure Type:	NPDES Permits
Region:	4
Order #:	99-136
Npdes# CA#:	CA0057371
Major-Minor:	Minor
Npdes Type:	OTH
Reclamation:	N - No
Dredge Fill Fee:	Not reported
301H:	N
Application Fee Amt Received:	1000
Status:	Historical
Status Date:	11/02/2005
Effective Date:	12/09/1999
Expiration/Review Date:	12/09/2004
Termination Date:	11/02/2005
WDR Review - Amend:	Not reported
WDR Review - Revise/Renew:	Not reported
WDR Review - Rescind:	Not reported
WDR Review - No Action Required:	Not reported
WDR Review - Pending:	Not reported

CALIFORNIA DAIRIES, INC (Continued) **1000853746**

WDR Review - Planned:	Not reported
Status Enrollee:	N
Individual/General:	I
Fee Code:	Not reported
Direction/Voice:	Passive
Enforcement Id(EID):	229003
Region:	4
Order / Resolution Number:	Field Notice to Comply
Enforcement Action Type:	Notice to Comply
Effective Date:	04/14/2000
Adoption/Issuance Date:	Not reported
Achieve Date:	Not reported
Termination Date:	04/14/2000
ACL Issuance Date:	Not reported
EPL Issuance Date:	Not reported
Status:	Historical
Title:	Field Notice to Comply issued 4/14/00 for accumulation of solids in storm drain
Description:	Field Notice to Comply issued 4/14/00 for accumulation of solids in storm drain connection.
Program:	NPDESWW
Latest Milestone Completion Date:	Not reported
# Of Programs1:	1
Total Assessment Amount:	0
Initial Assessed Amount:	0
Liability $ Amount:	0
Project $ Amount:	0
Liability $ Paid:	0
Project $ Completed:	0
Total $ Paid/Completed Amount:	0

HIST CORTESE:

edr_fname:	CALIFORNIA MILK PRODUCTS
edr_fadd1:	11709 ARTESIA
City,State,Zip:	ARTESIA, CA 90701
Region:	CORTESE
Facility County Code:	19
Reg By:	LTNKA
Reg Id:	I-01249

LOS ANGELES CO. HMS:

Name:	CALIFORNIA DAIRIES INC
Address:	11709 ARTESIA BLVD
City,State,Zip:	ARTESIA, CA 907013803
Region:	LA
Permit Category:	I
Facility Id:	001190-I01249
Facility Type:	01
Facility Status:	Closed
Area:	1D
Permit Number:	00003087J
Permit Status:	Removed

Name:	CALIFORNIA DAIRIES INC
Address:	11709 ARTESIA BLVD
City,State,Zip:	ARTESIA, CA 907013803

CALIFORNIA DAIRIES, INC (Continued) **1000853746**

Region: LA
Permit Category: I
Facility Id: 001190-I01249
Facility Type: 01
Facility Status: Closed
Area: 1D
Permit Number: 000003088
Permit Status: Removed

Name: CALIFORNIA DAIRIES INC
Address: 11709 ARTESIA BLVD
City,State,Zip: ARTESIA, CA 907013803
Region: LA
Permit Category: I
Facility Id: 001190-I01249
Facility Type: 01
Facility Status: Closed
Area: 1D
Permit Number: 000005124
Permit Status: Closed

Name: CALIFORNIA DAIRIES INC
Address: 11709 ARTESIA BLVD
City,State,Zip: ARTESIA, CA 907013803
Region: LA
Permit Category: I
Facility Id: 001190-I01249
Facility Type: 09
Facility Status: Closed
Area: 1D
Permit Number: 00021014J
Permit Status: Closed

Name: CALIFORNIA DAIRIES INC
Address: 11709 ARTESIA BLVD
City,State,Zip: ARTESIA, CA 907013803
Region: LA
Permit Category: S
Facility Id: 001190-047286
Facility Type: S6
Facility Status: Closed
Area: 1D
Permit Number: CGI001433
Permit Status: Closed

HWTS:
Name: G3 URBAN
Address: 11709 ARTESIA BLVD
Address 2: Not reported
City,State,Zip: ARTESIA, CA 90701
EPA ID: CAC003191035
Inactive Date: 11/18/2022
Create Date: 08/19/2022
Last Act Date: 11/19/2022
Mailing Name: Not reported
Mailing Address: G3 URBAN
Mailing Address 2: 15235 WESTERN AVE

CALIFORNIA DAIRIES, INC (Continued) **1000853746**

Mailing City,State,Zip:	GARDENA, CA
Owner Name:	G3 URBAN
Owner Address:	15235 WESTERN AVE
Owner Address 2:	Not reported
Owner City,State,Zip:	GARDENA, CA 90249
Owner Phone:	4156869296
Owner Fax:	Not reported
Contact Name:	MARIA AGUILAR
Contact Address:	16782 MILLIKAN AVE
Contact Address 2:	Not reported
City,State,Zip:	IRVINE, CA 92606
Contact Phone:	7148845497
Contact Fax:	Not reported
Facility Status:	Not reported
Facility Type:	Not reported
Category:	Not reported
Latitude:	Not reported
Longitude:	Not reported

NPDES:

Name:	ARTESIA MILK PLANT
Address:	11709 EAST ARTESIA BLVD
City,State,Zip:	ARTESIA, CA 90701
Facility Status:	Not reported
NPDES Number:	Not reported
Region:	Not reported
Agency Number:	Not reported
Regulatory Measure ID:	Not reported
Place ID:	Not reported
Order Number:	Not reported
WDID:	4 19W005288
Regulatory Measure Type:	Construction
Program Type:	Not reported
Adoption Date Of Regulatory Measure:	Not reported
Effective Date Of Regulatory Measure:	Not reported
Termination Date Of Regulatory Measure:	Not reported
Expiration Date Of Regulatory Measure:	Not reported
Discharge Address:	Not reported
Discharge Name:	Not reported
Discharge City:	Not reported
Discharge State:	Not reported
Discharge Zip:	Not reported
Status:	Expired
Status Date:	11/17/2022
Operator Name:	G3 Urban
Operator Address:	15235 S Western Ave
Operator City:	Gardena
Operator State:	California
Operator Zip:	90249

Name:	ARTESIA PLACE
Address:	11709 ARTESIA BOULEVARD
City,State,Zip:	ARTESIA, CA 90701
Facility Status:	Active
NPDES Number:	CAS000002
Region:	4
Agency Number:	0

CALIFORNIA DAIRIES, INC (Continued) **1000853746**

Regulatory Measure ID:	560492
Place ID:	Not reported
Order Number:	2009-0009-DWQ
WDID:	4 19C400450
Regulatory Measure Type:	Enrollee
Program Type:	Construction
Adoption Date Of Regulatory Measure:	Not reported
Effective Date Of Regulatory Measure:	04/21/2023
Termination Date Of Regulatory Measure:	Not reported
Expiration Date Of Regulatory Measure:	Not reported
Discharge Address:	15235 S Western Ave
Discharge Name:	G3 Urban
Discharge City:	Gardena
Discharge State:	California
Discharge Zip:	90249
Status:	Not reported
Status Date:	Not reported
Operator Name:	Not reported
Operator Address:	Not reported
Operator City:	Not reported
Operator State:	Not reported
Operator Zip:	Not reported

Name:	ARTESIA PLACE
Address:	11709 ARTESIA BOULEVARD
City,State,Zip:	ARTESIA, CA 90701
Facility Status:	Not reported
NPDES Number:	Not reported
Region:	Not reported
Agency Number:	Not reported
Regulatory Measure ID:	Not reported
Place ID:	Not reported
Order Number:	Not reported
WDID:	4 19C400450
Regulatory Measure Type:	Construction
Program Type:	Not reported
Adoption Date Of Regulatory Measure:	Not reported
Effective Date Of Regulatory Measure:	Not reported
Termination Date Of Regulatory Measure:	Not reported
Expiration Date Of Regulatory Measure:	Not reported
Discharge Address:	Not reported
Discharge Name:	Not reported
Discharge City:	Not reported
Discharge State:	Not reported
Discharge Zip:	Not reported
Status:	Active
Status Date:	04/21/2023
Operator Name:	G3 Urban
Operator Address:	15235 S Western Ave
Operator City:	Gardena
Operator State:	California
Operator Zip:	90249

WDS:

Name:	CALIFORNIA DAIRIES INC.
Address:	11709 E Artesia Blvd
City:	ARTESIA

CALIFORNIA DAIRIES, INC (Continued) **1000853746**

Facility ID:	Los Angeles River 192454001
Facility Type:	Other - Does not fall into the category of Municipal/Domestic, Industrial, Agricultural or Solid Waste (Class I, II or III)
Facility Status:	Active - Any facility with a continuous or seasonal discharge that is under Waste Discharge Requirements.
NPDES Number:	CA0057371 The 1st 2 characters designate the state. The remaining 7 are assigned by the Regional Board
Subregion:	4
Facility Telephone:	5628651291
Facility Contact:	Randy Ellis
Agency Name:	CALIFORNIA DAIRIES INC.
Agency Address:	Not reported
Agency City,St,Zip:	0
Agency Contact:	Not reported
Agency Telephone:	Not reported
Agency Type:	Private
SIC Code:	2023
SIC Code 2:	Not reported
Primary Waste Type:	Designated/Influent or Solid Wastes that pose a significant threat to water quality because of their high concentrations (E.G., BOD, Hardness, TRF, Chloride). 'Manageable' hazardous wastes (E.G., inorganic salts and heavy metals) are included in this category.
Primary Waste:	MISCEL
Waste Type2:	D
Waste2:	Miscellaneous (Includes wastes from dewatering, recreational lake overflow, swimming pool wastes, water ride wastewater, ground water seepage and other wastes of this type)
Primary Waste Type:	Designated/Influent or Solid Wastes that pose a significant threat to water quality because of their high concentrations (E.G., BOD, Hardness, TRF, Chloride). 'Manageable' hazardous wastes (E.G., inorganic salts and heavy metals) are included in this category.
Secondary Waste:	Process Waste (Waste produced as part of the industrial/manufacturing process)
Secondary Waste Type:	Designated/Influent or Solid Wastes that pose a significant threat to water quality because of their high concentrations (E.G., BOD, Hardness, TRF, Chloride). 'Manageable' hazardous wastes (E.G., inorganic salts and heavy metals) are included in this category.
Design Flow:	0
Baseline Flow:	0
Reclamation:	No reclamation requirements associated with this facility.
POTW:	The facility is not a POTW.
Treat To Water:	Minor Threat to Water Quality. A violation of a regional board order should cause a relatively minor impairment of beneficial uses compared to a major or minor threat. Not: All nurds without a TTWQ will be considered a minor threat to water quality unless coded at a higher Level. A Zero (0) may be used to code those NURDS that are found to represent no threat to water quality.
Complexity:	Category C - Facilities having no waste treatment systems, such as cooling water dischargers or thosewho must comply through best management practices, facilities with passive waste treatment and disposal systems, such as septic systems with subsurface disposal, or dischargers having waste storage systems with land disposal such as dairy waste ponds.

CIWQS:

Name:	CALIFORNIA DAIRIES INC.
Address:	11709 ARTESIA

CALIFORNIA DAIRIES, INC (Continued) **1000853746**

City,State,Zip:	ARTESIA, CA 90701
Agency:	California Dairies Inc
Agency Address:	11709 Artesia Blvd, Artesia, CA 90701
Place/Project Type:	Animal Feeding Facility
SIC/NAICS:	2023
Region:	4
Program:	NPDESWW
Regulatory Measure Status:	Historical
Regulatory Measure Type:	NPDES Permit
Order Number:	R4-2005-0070
WDID:	4B192454001
NPDES Number:	CA0057371
Adoption Date:	11/03/2005
Effective Date:	12/05/2005
Termination Date:	05/06/2009
Expiration/Review Date:	11/03/2010
Design Flow:	0.22
Major/Minor:	Minor
Complexity:	C
TTWQ:	3
Enforcement Actions within 5 years:	0
Violations within 5 years:	0
Latitude:	33.873089
Longitude:	-118.08448

CERS:

Name:	CALIFORNIA DAIRIES INC.
Address:	11709 ARTESIA
City,State,Zip:	ARTESIA, CA 90701
Site ID:	349076
CERS ID:	216600
CERS Description:	NPDES Wastewater and Stormwater

Enforcement Action:

Site ID:	349076
Site Name:	California Dairies Inc.
Site Address:	11709 ARTESIA
Site City:	ARTESIA
Site Zip:	90701
Enf Action Date:	02-02-2005
Enf Action Type:	Notice of Violation (Water)
Enf Action Description:	Notice of Violation Letter (Informal)
Enf Action Notes:	Not reported
Enf Action Division:	Water Boards
Enf Action Program:	UNSPEC
Enf Action Source:	CIWQS,

Site ID:	349076
Site Name:	California Dairies Inc.
Site Address:	11709 ARTESIA
Site City:	ARTESIA
Site Zip:	90701
Enf Action Date:	04-14-2000
Enf Action Type:	Notice to Comply (Minor Violations)
Enf Action Description:	Notice to Comply for Minor Violations
Enf Action Notes:	Not reported
Enf Action Division:	Water Boards

CALIFORNIA DAIRIES, INC (Continued) **1000853746**

Enf Action Program:	UNSPEC
Enf Action Source:	CIWQS,

Site ID:	349076
Site Name:	California Dairies Inc.
Site Address:	11709 ARTESIA
Site City:	ARTESIA
Site Zip:	90701
Enf Action Date:	10-30-2009
Enf Action Type:	Administrative Enforcement with Penality
Enf Action Description:	Administrative Enforcement with Civil Liability (Penality)
Enf Action Notes:	Not reported
Enf Action Division:	Water Boards
Enf Action Program:	UNSPEC
Enf Action Source:	CIWQS,

Site ID:	349076
Site Name:	California Dairies Inc.
Site Address:	11709 ARTESIA
Site City:	ARTESIA
Site Zip:	90701
Enf Action Date:	12-09-2008
Enf Action Type:	Expedited Payment Letter
Enf Action Description:	Expedited Payment Letter where the Discharger Acknowledges Violations
Enf Action Notes:	Not reported
Enf Action Division:	Water Boards
Enf Action Program:	UNSPEC
Enf Action Source:	CIWQS,

Coordinates:

Site ID:	349076
Facility Name:	California Dairies Inc.
Env Int Type Code:	CIWQS_NPDE
Program ID:	216600
Coord Name:	Not reported
Ref Point Type Desc:	Unknown,
Latitude:	33.873089
Longitude:	-118.084480

Name:	CALIFORNIA DAIRIES INC ARTESIA
Address:	11709 ARTESIA BLVD
City,State,Zip:	ARTESIA, CA 90701
Site ID:	101878
CERS ID:	90701CLFRN11709
CERS Description:	Toxic Release Inventory

Affiliation:

Affiliation Type Desc:	Public Contact
Entity Name:	DANA HORNE
Entity Title:	Not reported
Affiliation Address:	PO BOX 6210
Affiliation City:	ARTESIA
Affiliation State:	CA
Affiliation Country:	Not reported
Affiliation Zip:	90701
Affiliation Phone:	5592335154,

CALIFORNIA DAIRIES, INC (Continued) **1000853746**

Affiliation Type Desc:	Technical Contact
Entity Name:	DANA HORNE
Entity Title:	Not reported
Affiliation Address:	PO BOX 6210
Affiliation City:	ARTESIA
Affiliation State:	CA
Affiliation Country:	Not reported
Affiliation Zip:	90701
Affiliation Phone:	5592335154,

Affiliation Type Desc:	Company Official
Entity Name:	Dana Horne
Entity Title:	Compliance Manager
Affiliation Address:	PO BOX 6210
Affiliation City:	ARTESIA
Affiliation State:	CA
Affiliation Country:	Not reported
Affiliation Zip:	90701
Affiliation Phone:	,

Affiliation Type Desc:	Parent Company
Entity Name:	California Dairies Inc
Entity Title:	Not reported
Affiliation Address:	PO BOX 6210
Affiliation City:	ARTESIA
Affiliation State:	CA
Affiliation Country:	Not reported
Affiliation Zip:	90701
Affiliation Phone:	,

Name:	CALIFORNIA DAIRIES, INC
Address:	11709 ARTESIA BOULEVARD
City,State,Zip:	ARTESIA, CA 90701-3803
Site ID:	456887
CERS ID:	110002424902
CERS Description:	US EPA Air Emission Inventory System (EIS)

Affiliation:

Affiliation Type Desc:	Environmental Contact
Entity Name:	BOB WHEELER
Entity Title:	FACILITIES SUPERINTENDANT
Affiliation Address:	Not reported
Affiliation City:	Not reported
Affiliation State:	Not reported
Affiliation Country:	Not reported
Affiliation Zip:	Not reported
Affiliation Phone:	,

Affiliation Type Desc:	Environmental Contact
Entity Name:	Tom Williams
Entity Title:	Not reported
Affiliation Address:	POBOX 11865
Affiliation City:	FRESNO
Affiliation State:	Not reported
Affiliation Country:	Not reported
Affiliation Zip:	Not reported
Affiliation Phone:	,

CALIFORNIA DAIRIES, INC (Continued) **1000853746**

Affiliation Type Desc:	Operator
Entity Name:	SY LE
Entity Title:	OPERATOR
Affiliation Address:	2000 N PLAZA DR
Affiliation City:	VISALIA
Affiliation State:	CA
Affiliation Country:	Not reported
Affiliation Zip:	Not reported
Affiliation Phone:	,

Affiliation Type Desc:	Property Owner
Entity Name:	CA DAIRIES
Entity Title:	Not reported
Affiliation Address:	POBOX 6210
Affiliation City:	ARTESIA
Affiliation State:	Not reported
Affiliation Country:	Not reported
Affiliation Zip:	Not reported
Affiliation Phone:	,

Affiliation Type Desc:	Environmental Contact
Entity Name:	RICO HINOJOSA EXT 205
Entity Title:	PLANT MANAGER
Affiliation Address:	Not reported
Affiliation City:	Not reported
Affiliation State:	Not reported
Affiliation Country:	Not reported
Affiliation Zip:	Not reported
Affiliation Phone:	,

Affiliation Type Desc:	Environmental Contact
Entity Name:	SY D LE
Entity Title:	ENVIRONMENTAL CONTACT
Affiliation Address:	2000 N PLAZA DRIVE
Affiliation City:	VISALIA
Affiliation State:	CA
Affiliation Country:	Not reported
Affiliation Zip:	Not reported
Affiliation Phone:	,

Affiliation Type Desc:	Facility Owner
Entity Name:	CA DAIRIES
Entity Title:	OWNER
Affiliation Address:	POBOX 6210
Affiliation City:	ARTESIA
Affiliation State:	CA
Affiliation Country:	Not reported
Affiliation Zip:	Not reported
Affiliation Phone:	,

Affiliation Type Desc:	Public Contact
Entity Name:	Tom Williams
Entity Title:	Not reported
Affiliation Address:	POBOX 6210
Affiliation City:	ARTESIA
Affiliation State:	Not reported
Affiliation Country:	Not reported

CALIFORNIA DAIRIES, INC (Continued) **1000853746**

Affiliation Zip: Not reported
Affiliation Phone: ,

Affiliation Type Desc: Environmental Contact
Entity Name: Thomas Williams
Entity Title: Director of Environmental Compliance
Affiliation Address: POBOX 6210
Affiliation City: ARTESIA
Affiliation State: Not reported
Affiliation Country: Not reported
Affiliation Zip: Not reported
Affiliation Phone: ,

Name: CALIFORNIA MILK PRODUCTS
Address: 11709 ARTESIA BLVD E
City,State,Zip: ARTESIA, CA 90701
Site ID: 716728
CERS ID: T0603702769
CERS Description: Leaking Underground Storage Tank Cleanup Site

Affiliation:
Affiliation Type Desc: Local Agency Caseworker
Entity Name: JOHN AWUJO - LOS ANGELES COUNTY
Entity Title: Not reported
Affiliation Address: 900 S FREMONT AVE
Affiliation City: ALHAMBRA
Affiliation State: CA
Affiliation Country: Not reported
Affiliation Zip: Not reported
Affiliation Phone: 6264583507,

Affiliation Type Desc: Regional Board Caseworker
Entity Name: YUE RONG - LOS ANGELES RWQCB (REGION 4)
Entity Title: Not reported
Affiliation Address: 320 W. 4TH ST., SUITE 200
Affiliation City: Los Angeles
Affiliation State: CA
Affiliation Country: Not reported
Affiliation Zip: Not reported
Affiliation Phone: ,

I82 **CALIFORNIA MILK PRODUCTS** **UST FINDER RELEASE** **1028929717**
NW **11709 ARTESIA BLVD E** **N/A**
1/4-1/2 **ARTESIA, CA 90701**
0.256 mi.
1351 ft. **Site 9 of 9 in cluster I**

Relative:
Higher

Actual:
64 ft.

UST FINDER RELEASE:
Object ID: 64720
Facility ID: Not reported
Lust ID: CAT0603702769
Name: CALIFORNIA MILK PRODUCTS
Address: 11709 ARTESIA BLVD E
City,State,Zip: ARTESIA, CA 90701
Address Match Type: PointAddress
Reported Date: Not reported

CALIFORNIA MILK PRODUCTS (Continued) **1028929717**

Status:	No Further Action
Substance:	Not reported
Population within 1500ft:	1503
Domestic Wells within 1500ft:	0
Land Use:	Developed, High Intensity
Within SPA:	No
SPA PWS Facility ID:	Not reported
SPA Water Type:	Not reported
SPA Facility Type:	Not reported
SPA HUC12:	Not reported
Within WHPA:	Yes
WHPA PWS Facility ID:	CA1910065_12969
WHPA Water Type:	GW - Ground water
WHPA Facility Type:	WL - Well
WHPA HUC12:	180701060606
Within 100yr Floodplain:	No
Tribe:	Not reported
EPA Region:	9
NFA Letter 1:	Not reported
NFA Letter 2:	Not reported
NFA Letter 3:	Not reported
NFA Letter 4:	Not reported
Closed With Residual Contaminate:	Not reported
Coordinate Source:	Geocode
X Coord:	-118.08446
Y Coord:	33.8731100000001
Latitude:	33.8731099999999
Longitude:	-118.08446

M83 **CIRCLE K STORES INC #2211230** **ENF** **S101295551**
North **17122 PIONEER BLVD** **HIST CORTESE** **N/A**
1/4-1/2 **ARTESIA, CA 90701** **LOS ANGELES CO. HMS**
0.287 mi.
1518 ft. **Site 1 of 3 in cluster M**

Relative:
Higher

Actual:
63 ft.

ENF:

Name:	MOBIL #18-GP9 (FORMER #11-GP9)
Address:	17122 PIONEER
City,State,Zip:	ARTESIA, CA 90701
Region:	4
Facility Id:	243158
Agency Name:	ExxonMobil Oil Corporation Torrance
Place Type:	Facility
Place Subtype:	Not reported
Facility Type:	All other facilities
Agency Type:	Privately-Owned Business
# Of Agencies:	1
Place Latitude:	33.875022
Place Longitude:	-118.082215
SIC Code 1:	Not reported
SIC Desc 1:	Not reported
SIC Code 2:	Not reported
SIC Desc 2:	Not reported
SIC Code 3:	Not reported
SIC Desc 3:	Not reported
NAICS Code 1:	Not reported
NAICS Desc 1:	Not reported
NAICS Code 2:	Not reported

CIRCLE K STORES INC #2211230 (Continued) **S101295551**

NAICS Desc 2:	Not reported
NAICS Code 3:	Not reported
NAICS Desc 3:	Not reported
# Of Places:	1
Source Of Facility:	Reg Meas
Design Flow:	Not reported
Threat To Water Quality:	Not reported
Complexity:	Not reported
Pretreatment:	Not reported
Facility Waste Type:	Not reported
Facility Waste Type 2:	Not reported
Facility Waste Type 3:	Not reported
Facility Waste Type 4:	Not reported
Program:	UST
Program Category1:	TANKS
Program Category2:	TANKS
# Of Programs:	1
WDID:	I-02871
Reg Measure Id:	168118
Reg Measure Type:	Unregulated
Region:	4
Order #:	Not reported
Npdes# CA#:	Not reported
Major-Minor:	Not reported
Npdes Type:	Not reported
Reclamation:	Not reported
Dredge Fill Fee:	Not reported
301H:	Not reported
Application Fee Amt Received:	Not reported
Status:	Never Active
Status Date:	02/20/2013
Effective Date:	Not reported
Expiration/Review Date:	Not reported
Termination Date:	Not reported
WDR Review - Amend:	Not reported
WDR Review - Revise/Renew:	Not reported
WDR Review - Rescind:	Not reported
WDR Review - No Action Required:	Not reported
WDR Review - Pending:	Not reported
WDR Review - Planned:	Not reported
Status Enrollee:	N
Individual/General:	I
Fee Code:	Not reported
Direction/Voice:	Passive
Enforcement Id(EID):	227961
Region:	4
Order / Resolution Number:	NOV
Enforcement Action Type:	Notice of Violation
Effective Date:	09/26/2000
Adoption/Issuance Date:	Not reported
Achieve Date:	10/31/2000
Termination Date:	09/26/2000
ACL Issuance Date:	Not reported
EPL Issuance Date:	Not reported
Status:	Historical
Title:	Enforcement - I-02871
Description:	Notice of Violation sent 9/26/00 for overdue groundwater

CIRCLE K STORES INC #2211230 (Continued) **S101295551**

	investigation & cleanup workplan.
Program:	UST
Latest Milestone Completion Date:	Not reported
# Of Programs1:	1
Total Assessment Amount:	0
Initial Assessed Amount:	0
Liability $ Amount:	0
Project $ Amount:	0
Liability $ Paid:	0
Project $ Completed:	0
Total $ Paid/Completed Amount:	0

HIST CORTESE:

edr_fname:	MOBIL #18-GP9 (FORMER #11
edr_fadd1:	17122 PIONEER
City,State,Zip:	ARTESIA, CA 90701
Region:	CORTESE
Facility County Code:	19
Reg By:	LTNKA
Reg Id:	I-02871

LOS ANGELES CO. HMS:

Name:	CIRCLE K STORES INC #2211230
Address:	17122 PIONEER BLVD
City,State,Zip:	ARTESIA, CA 907012704
Region:	LA
Permit Category:	T
Facility Id:	002781-058189
Facility Type:	0
Facility Status:	Closed
Area:	1D
Permit Number:	000777243
Permit Status:	Closed

Name:	CIRCLE K STORES INC
Address:	17122 PIONEER BLVD
City,State,Zip:	ARTESIA, CA 907012704
Region:	LA
Permit Category:	I
Facility Id:	002781-058236
Facility Type:	01
Facility Status:	Removed
Area:	1D
Permit Number:	000021335
Permit Status:	Removed

M84 **MOBIL #18-GP9 (FORMER #11-GP9)** **LUST** **S103281924**
North **17122 PIONEER BLVD S** **Cortese** **N/A**
1/4-1/2 **ARTESIA, CA 90701** **CERS**
0.287 mi.
1518 ft. **Site 2 of 3 in cluster M**

Relative:
Higher

Actual:
63 ft.

LUST:

Name:	FORMER MOBIL #18-GP9
Address:	17122 PIONEER BLVD S
City,State,Zip:	ARTESIA, CA 90701
Lead Agency:	LOS ANGELES RWQCB (REGION 4)

MOBIL #18-GP9 (FORMER #11-GP9) (Continued) **S103281924**

Case Type:	LUST Cleanup Site
Geo Track:	http://geotracker.waterboards.ca.gov/profile_report.asp?global_id=T0603702870
Global Id:	T0603702870
Latitude:	33.875014797
Longitude:	-118.082075173
Status:	Open - Verification Monitoring
Status Date:	01/25/2018
Case Worker:	NB
RB Case Number:	I-02871
Local Agency:	LOS ANGELES COUNTY
File Location:	Regional Board
Local Case Number:	Not reported
Potential Media Affect:	Aquifer used for drinking water supply
Potential Contaminants of Concern:	Other Solvent or Non-Petroleum Hydrocarbon
EPA Region:	9
Coordinate Source:	* Historical Geocode - Exact Address Match
Cuf Case:	YES
Quantity Released Gallons:	Not reported
Begin Date:	06/16/1987
Leak Reported Date:	06/17/1992
How Discovered:	Tank Closure
How Discovered Description:	Not reported
Discharge Source:	Other
Discharge Cause:	Unknown
Stop Method:	Not reported
Stop Description:	Not reported
No Further Action Date:	Not reported
CA Water Watershed Name:	San Gabriel River - Lower San Gabriel - Central (Split) (405.15)
Dwr Groundwater Subbasin Name:	Coastal Plain Of Los Angeles - Central (4-011.04)
Disadvantaged Community:	Not reported
CA Enviroscreen 3 Score:	76-80%
CA Enviroscreen 4 Score:	70-75%
Military DOD Site:	No
Facility Project Subtype:	Not reported
RWQCB Region:	LOS ANGELES RWQCB (REGION 4)
Site History:	Not reported

LUST:

Global Id:	T0603702870
Contact Type:	Local Agency Caseworker
Contact Name:	JOHN AWUJO
Organization Name:	LOS ANGELES COUNTY
Address:	900 S FREMONT AVE
City:	ALHAMBRA
Email:	jawujo@dpw.lacounty.gov
Phone Number:	6264583507

Global Id:	T0603702870
Contact Type:	Regional Board Caseworker - Primary Caseworker
Contact Name:	NHAN BAO
Organization Name:	LOS ANGELES RWQCB (REGION 4)
Address:	320 WEST 4TH STREET, SUITE 200
City:	LOS ANGELES
Email:	nbao@waterboards.ca.gov
Phone Number:	2135766703

LUST:

MOBIL #18-GP9 (FORMER #11-GP9) (Continued) **S103281924**

Global Id: T0603702870
Action Type: ENFORCEMENT
Date: 02/27/2001
Action: 13267 Requirement

Global Id: T0603702870
Action Type: ENFORCEMENT
Date: 01/05/2015
Action: Staff Letter

Global Id: T0603702870
Action Type: ENFORCEMENT
Date: 05/03/2019
Action: Health and Safety Code Section 25296.10(c)

Global Id: T0603702870
Action Type: ENFORCEMENT
Date: 06/04/2020
Action: Clean Up Fund - Case Closure Review Summary Report (RSR)

Global Id: T0603702870
Action Type: ENFORCEMENT
Date: 04/27/2021
Action: Email Correspondence

Global Id: T0603702870
Action Type: Other
Date: 06/16/1987
Action: Leak Discovery

Global Id: T0603702870
Action Type: RESPONSE
Date: 01/15/2003
Action: Monitoring Report - Quarterly

Global Id: T0603702870
Action Type: RESPONSE
Date: 10/15/2002
Action: Monitoring Report - Quarterly

Global Id: T0603702870
Action Type: RESPONSE
Date: 04/15/2005
Action: CAP/RAP - Feasibility Study Report

Global Id: T0603702870
Action Type: RESPONSE
Date: 04/15/2003
Action: Monitoring Report - Quarterly

Global Id: T0603702870
Action Type: RESPONSE
Date: 10/15/2006
Action: Monitoring Report - Quarterly

Global Id: T0603702870
Action Type: RESPONSE

MOBIL #18-GP9 (FORMER #11-GP9) (Continued) **S103281924**

Date: 10/15/2006
Action: Soil and Water Investigation Report

Global Id: T0603702870
Action Type: RESPONSE
Date: 07/15/2006
Action: Monitoring Report - Quarterly

Global Id: T0603702870
Action Type: RESPONSE
Date: 07/15/2006
Action: Soil and Water Investigation Report

Global Id: T0603702870
Action Type: RESPONSE
Date: 04/15/2007
Action: Monitoring Report - Quarterly

Global Id: T0603702870
Action Type: RESPONSE
Date: 04/15/2007
Action: Soil and Water Investigation Report

Global Id: T0603702870
Action Type: RESPONSE
Date: 04/15/2018
Action: Monitoring Report - Quarterly

Global Id: T0603702870
Action Type: RESPONSE
Date: 07/15/2019
Action: Monitoring Report - Semi-Annually

Global Id: T0603702870
Action Type: RESPONSE
Date: 09/24/2021
Action: Public Comment

Global Id: T0603702870
Action Type: RESPONSE
Date: 05/13/2021
Action: Electronic Reporting Submittal Due

Global Id: T0603702870
Action Type: ENFORCEMENT
Date: 12/04/2007
Action: Staff Letter

Global Id: T0603702870
Action Type: ENFORCEMENT
Date: 06/15/2009
Action: Staff Letter

Global Id: T0603702870
Action Type: ENFORCEMENT
Date: 02/12/2016
Action: Letter - Notice

MOBIL #18-GP9 (FORMER #11-GP9) (Continued) **S103281924**

Global Id: T0603702870
Action Type: ENFORCEMENT
Date: 12/10/2021
Action: Clean Up Fund - Case Closure Review Summary Report (RSR)

Global Id: T0603702870
Action Type: ENFORCEMENT
Date: 04/13/2021
Action: Staff Letter

Global Id: T0603702870
Action Type: Other
Date: 06/17/1992
Action: Leak Reported

Global Id: T0603702870
Action Type: RESPONSE
Date: 01/15/2009
Action: Monitoring Report - Quarterly

Global Id: T0603702870
Action Type: RESPONSE
Date: 04/15/2002
Action: Monitoring Report - Quarterly

Global Id: T0603702870
Action Type: RESPONSE
Date: 10/15/2005
Action: Soil and Water Investigation Report

Global Id: T0603702870
Action Type: RESPONSE
Date: 10/15/2005
Action: Monitoring Report - Quarterly

Global Id: T0603702870
Action Type: RESPONSE
Date: 01/15/2006
Action: Monitoring Report - Quarterly

Global Id: T0603702870
Action Type: RESPONSE
Date: 01/15/2006
Action: Soil and Water Investigation Report

Global Id: T0603702870
Action Type: RESPONSE
Date: 01/15/2007
Action: Monitoring Report - Quarterly

Global Id: T0603702870
Action Type: RESPONSE
Date: 01/15/2007
Action: Soil and Water Investigation Report

Global Id: T0603702870
Action Type: RESPONSE

MOBIL #18-GP9 (FORMER #11-GP9) (Continued) **S103281924**

Date: 10/15/2007
Action: Soil and Water Investigation Report

Global Id: T0603702870
Action Type: RESPONSE
Date: 10/15/2007
Action: Monitoring Report - Quarterly

Global Id: T0603702870
Action Type: RESPONSE
Date: 04/15/2006
Action: Monitoring Report - Quarterly

Global Id: T0603702870
Action Type: RESPONSE
Date: 04/15/2006
Action: Soil and Water Investigation Report

Global Id: T0603702870
Action Type: RESPONSE
Date: 07/15/2010
Action: Conceptual Site Model

Global Id: T0603702870
Action Type: RESPONSE
Date: 07/15/2015
Action: Monitoring Report - Quarterly

Global Id: T0603702870
Action Type: RESPONSE
Date: 07/15/2020
Action: Monitoring Report - Semi-Annually

Global Id: T0603702870
Action Type: RESPONSE
Date: 01/15/2020
Action: Monitoring Report - Semi-Annually

Global Id: T0603702870
Action Type: RESPONSE
Date: 10/15/2017
Action: Monitoring Report - Quarterly

Global Id: T0603702870
Action Type: RESPONSE
Date: 07/15/2018
Action: Monitoring Report - Quarterly

Global Id: T0603702870
Action Type: RESPONSE
Date: 01/15/2018
Action: Monitoring Report - Quarterly

Global Id: T0603702870
Action Type: RESPONSE
Date: 07/15/2017
Action: Monitoring Report - Semi-Annually

MOBIL #18-GP9 (FORMER #11-GP9) (Continued) **S103281924**

Global Id: T0603702870
Action Type: RESPONSE
Date: 04/09/2018
Action: Correspondence

Global Id: T0603702870
Action Type: ENFORCEMENT
Date: 11/03/2015
Action: Notification - Public Participation Document

Global Id: T0603702870
Action Type: ENFORCEMENT
Date: 10/26/2018
Action: Staff Letter

Global Id: T0603702870
Action Type: ENFORCEMENT
Date: 06/29/2018
Action: Closure Denial Letter - #2012-0062

Global Id: T0603702870
Action Type: Other
Date: 06/16/1987
Action: Leak Stopped

Global Id: T0603702870
Action Type: RESPONSE
Date: 10/15/2009
Action: Conceptual Site Model

Global Id: T0603702870
Action Type: RESPONSE
Date: 04/15/2009
Action: Monitoring Report - Quarterly

Global Id: T0603702870
Action Type: RESPONSE
Date: 01/15/2005
Action: Interim Remedial Action Plan

Global Id: T0603702870
Action Type: RESPONSE
Date: 04/15/2005
Action: Monitoring Report - Quarterly

Global Id: T0603702870
Action Type: RESPONSE
Date: 04/15/2005
Action: Soil and Water Investigation Report

Global Id: T0603702870
Action Type: RESPONSE
Date: 07/15/2005
Action: Monitoring Report - Quarterly

Global Id: T0603702870
Action Type: RESPONSE

MOBIL #18-GP9 (FORMER #11-GP9) (Continued) **S103281924**

Date: 07/15/2005
Action: Soil and Water Investigation Report

Global Id: T0603702870
Action Type: RESPONSE
Date: 07/15/2002
Action: Monitoring Report - Quarterly

Global Id: T0603702870
Action Type: RESPONSE
Date: 07/15/2007
Action: Monitoring Report - Quarterly

Global Id: T0603702870
Action Type: RESPONSE
Date: 01/15/2010
Action: Monitoring Report - Quarterly

Global Id: T0603702870
Action Type: RESPONSE
Date: 01/15/2012
Action: Conceptual Site Model

Global Id: T0603702870
Action Type: RESPONSE
Date: 01/15/2012
Action: Monitoring Report - Quarterly

Global Id: T0603702870
Action Type: RESPONSE
Date: 04/15/2012
Action: Conceptual Site Model

Global Id: T0603702870
Action Type: RESPONSE
Date: 06/29/2012
Action: Well Installation Report

Global Id: T0603702870
Action Type: RESPONSE
Date: 07/15/2012
Action: Conceptual Site Model

Global Id: T0603702870
Action Type: RESPONSE
Date: 07/15/2012
Action: Monitoring Report - Quarterly

Global Id: T0603702870
Action Type: RESPONSE
Date: 10/15/2012
Action: Monitoring Report - Quarterly

Global Id: T0603702870
Action Type: RESPONSE
Date: 10/15/2012
Action: Conceptual Site Model

MOBIL #18-GP9 (FORMER #11-GP9) (Continued) **S103281924**

Global Id: T0603702870
Action Type: RESPONSE
Date: 01/15/2013
Action: Conceptual Site Model

Global Id: T0603702870
Action Type: RESPONSE
Date: 01/15/2013
Action: Monitoring Report - Semi-Annually

Global Id: T0603702870
Action Type: RESPONSE
Date: 04/15/2013
Action: Conceptual Site Model

Global Id: T0603702870
Action Type: RESPONSE
Date: 07/15/2013
Action: Monitoring Report - Semi-Annually

Global Id: T0603702870
Action Type: RESPONSE
Date: 01/15/2014
Action: Monitoring Report - Semi-Annually

Global Id: T0603702870
Action Type: RESPONSE
Date: 07/15/2014
Action: Monitoring Report - Semi-Annually

Global Id: T0603702870
Action Type: RESPONSE
Date: 04/15/2015
Action: Monitoring Report - Quarterly

Global Id: T0603702870
Action Type: RESPONSE
Date: 01/15/2016
Action: Email Correspondence

Global Id: T0603702870
Action Type: ENFORCEMENT
Date: 06/29/2004
Action: 13267 Requirement

Global Id: T0603702870
Action Type: ENFORCEMENT
Date: 11/30/2004
Action: Staff Letter

Global Id: T0603702870
Action Type: ENFORCEMENT
Date: 12/18/2018
Action: Staff Letter

Global Id: T0603702870
Action Type: RESPONSE

MOBIL #18-GP9 (FORMER #11-GP9) (Continued) **S103281924**

Date: 10/15/2008
Action: Monitoring Report - Quarterly

Global Id: T0603702870
Action Type: RESPONSE
Date: 07/15/2008
Action: Monitoring Report - Quarterly

Global Id: T0603702870
Action Type: RESPONSE
Date: 07/15/2009
Action: Monitoring Report - Semi-Annually

Global Id: T0603702870
Action Type: RESPONSE
Date: 01/15/2005
Action: Soil and Water Investigation Workplan

Global Id: T0603702870
Action Type: RESPONSE
Date: 01/15/2005
Action: Soil and Water Investigation Report

Global Id: T0603702870
Action Type: RESPONSE
Date: 01/15/2005
Action: CAP/RAP - Final Remediation / Design Plan

Global Id: T0603702870
Action Type: RESPONSE
Date: 01/15/2005
Action: Monitoring Report - Quarterly

Global Id: T0603702870
Action Type: RESPONSE
Date: 10/15/2004
Action: Monitoring Report - Quarterly

Global Id: T0603702870
Action Type: RESPONSE
Date: 01/15/2008
Action: Soil and Water Investigation Workplan

Global Id: T0603702870
Action Type: RESPONSE
Date: 02/15/2007
Action: Interim Remedial Action Plan

Global Id: T0603702870
Action Type: RESPONSE
Date: 02/15/2007
Action: Other Report / Document

Global Id: T0603702870
Action Type: RESPONSE
Date: 08/15/2004
Action: Soil and Water Investigation Workplan

MOBIL #18-GP9 (FORMER #11-GP9) (Continued) **S103281924**

Global Id: T0603702870
Action Type: RESPONSE
Date: 07/15/2004
Action: Monitoring Report - Quarterly

Global Id: T0603702870
Action Type: RESPONSE
Date: 04/15/2005
Action: Soil and Water Investigation Report

Global Id: T0603702870
Action Type: RESPONSE
Date: 04/15/2011
Action: Monitoring Report - Semi-Annually

Global Id: T0603702870
Action Type: RESPONSE
Date: 04/15/2011
Action: Conceptual Site Model

Global Id: T0603702870
Action Type: RESPONSE
Date: 07/15/2011
Action: Conceptual Site Model

Global Id: T0603702870
Action Type: RESPONSE
Date: 10/15/2011
Action: Conceptual Site Model

Global Id: T0603702870
Action Type: RESPONSE
Date: 10/06/2011
Action: Well Installation Report

Global Id: T0603702870
Action Type: REMEDIATION
Date: 01/01/1998
Action: Dual Phase Extraction

Global Id: T0603702870
Action Type: REMEDIATION
Date: 01/01/1987
Action: Excavation

Global Id: T0603702870
Action Type: REMEDIATION
Date: 10/01/2006
Action: Pump & Treat (P&T) Groundwater

Global Id: T0603702870
Action Type: ENFORCEMENT
Date: 02/22/2005
Action: Staff Letter

Global Id: T0603702870
Action Type: ENFORCEMENT

MOBIL #18-GP9 (FORMER #11-GP9) (Continued) **S103281924**

Date: 06/14/2018
Action: Staff Letter

Global Id: T0603702870
Action Type: ENFORCEMENT
Date: 02/09/2018
Action: Staff Letter

Global Id: T0603702870
Action Type: RESPONSE
Date: 07/15/2003
Action: Monitoring Report - Quarterly

Global Id: T0603702870
Action Type: RESPONSE
Date: 01/15/2005
Action: Soil and Water Investigation Report

Global Id: T0603702870
Action Type: RESPONSE
Date: 10/15/2004
Action: Soil and Water Investigation Report

Global Id: T0603702870
Action Type: RESPONSE
Date: 10/15/2004
Action: Soil and Water Investigation Report

Global Id: T0603702870
Action Type: RESPONSE
Date: 10/15/2004
Action: Interim Remedial Action Plan

Global Id: T0603702870
Action Type: RESPONSE
Date: 01/15/2004
Action: Monitoring Report - Quarterly

Global Id: T0603702870
Action Type: RESPONSE
Date: 04/15/2004
Action: Monitoring Report - Quarterly

Global Id: T0603702870
Action Type: RESPONSE
Date: 10/15/2003
Action: Monitoring Report - Quarterly

Global Id: T0603702870
Action Type: RESPONSE
Date: 04/15/2008
Action: Conceptual Site Model

Global Id: T0603702870
Action Type: RESPONSE
Date: 04/15/2008
Action: Monitoring Report - Quarterly

MOBIL #18-GP9 (FORMER #11-GP9) (Continued) **S103281924**

Global Id: T0603702870
Action Type: RESPONSE
Date: 01/15/2008
Action: Soil and Water Investigation Report

Global Id: T0603702870
Action Type: RESPONSE
Date: 07/15/2007
Action: Soil and Water Investigation Report

Global Id: T0603702870
Action Type: RESPONSE
Date: 10/15/2010
Action: Conceptual Site Model

Global Id: T0603702870
Action Type: RESPONSE
Date: 04/15/2012
Action: Monitoring Report - Quarterly

Global Id: T0603702870
Action Type: RESPONSE
Date: 07/15/2010
Action: Monitoring Report - Semi-Annually

Global Id: T0603702870
Action Type: RESPONSE
Date: 10/15/2009
Action: Monitoring Report - Semi-Annually

Global Id: T0603702870
Action Type: RESPONSE
Date: 10/15/2010
Action: Monitoring Report - Semi-Annually

Global Id: T0603702870
Action Type: RESPONSE
Date: 06/03/2019
Action: Soil and Water Investigation Workplan

Global Id: T0603702870
Action Type: RESPONSE
Date: 01/15/2011
Action: Monitoring Report - Semi-Annually

Global Id: T0603702870
Action Type: RESPONSE
Date: 01/15/2011
Action: Conceptual Site Model

Global Id: T0603702870
Action Type: RESPONSE
Date: 10/28/2014
Action: Request for Closure - Regulator Responded

Global Id: T0603702870
Action Type: RESPONSE

MOBIL #18-GP9 (FORMER #11-GP9) (Continued) **S103281924**

Date: 09/19/2017
Action: Request for Closure - Regulator Responded

Global Id: T0603702870
Action Type: RESPONSE
Date: 05/03/2018
Action: Request for Closure - Regulator Responded

Global Id: T0603702870
Action Type: RESPONSE
Date: 12/26/2018
Action: Soil and Water Investigation Workplan - Regulator Responded

Global Id: T0603702870
Action Type: RESPONSE
Date: 07/16/2018
Action: Soil and Water Investigation Workplan - Regulator Responded

Global Id: T0603702870
Action Type: RESPONSE
Date: 07/29/2019
Action: Request for Closure - Regulator Responded

Global Id: T0603702870
Action Type: RESPONSE
Date: 02/19/2021
Action: Request for Closure - Regulator Responded

LUST:
Global Id: T0603702870
Status: Open - Case Begin Date
Status Date: 06/16/1987

Global Id: T0603702870
Status: Open - Site Assessment
Status Date: 05/07/1998

Global Id: T0603702870
Status: Open - Remediation
Status Date: 10/15/2004

Global Id: T0603702870
Status: Open - Remediation
Status Date: 04/29/2011

Global Id: T0603702870
Status: Open - Verification Monitoring
Status Date: 04/14/2015

Global Id: T0603702870
Status: Open - Eligible for Closure
Status Date: 05/14/2015

Global Id: T0603702870
Status: Open - Verification Monitoring
Status Date: 06/09/2017

MOBIL #18-GP9 (FORMER #11-GP9) (Continued) **S103281924**

Global Id:	T0603702870
Status:	Open - Verification Monitoring
Status Date:	01/25/2018

LUST REG 4:

Region:	4	
Regional Board:	04	
County:	Los Angeles	
Facility Id:	I-02871	
Status:	Remediation Plan	
Substance:	Hydrocarbons	
Substance Quantity:	Not reported	
Local Case No:	Not reported	
Case Type:	Groundwater	
Abatement Method Used at the Site:		Not reported
Global ID:	T0603702870	
W Global ID:	Not reported	
Staff:	NB	
Local Agency:	19000	
Cross Street:	Not reported	
Enforcement Type:	DLLET	
Date Leak Discovered:	6/16/1987	
Date Leak First Reported:		6/17/1992
Date Leak Record Entered:	8/25/1992	
Date Confirmation Began:	Not reported	
Date Leak Stopped:	6/16/1987	
Date Case Last Changed on Database:		7/12/2002
Date the Case was Closed:		Not reported
How Leak Discovered:	Tank Closure	
How Leak Stopped:	Not reported	
Cause of Leak:	UNK	
Leak Source:	UNK	
Operator:	Not reported	
Water System:	Not reported	
Well Name:	Not reported	
Approx. Dist To Production Well (ft):		515.4404303494527379696348938 2
Source of Cleanup Funding:		UNK
Preliminary Site Assessment Workplan Submitted:		Not reported
Preliminary Site Assessment Began:		Not reported
Pollution Characterization Began:		5/7/1998
Remediation Plan Submitted:		2/27/2001
Remedial Action Underway:		Not reported
Post Remedial Action Monitoring Began:		6/17/1992
Enforcement Action Date:		Not reported
Historical Max MTBE Date:		10/29/1998
Hist Max MTBE Conc in Groundwater:		130000
Hist Max MTBE Conc in Soil:		2
Significant Interim Remedial Action Taken:		Not reported
GW Qualifier:	Not reported	
Soil Qualifier:	ND	
Organization:	Not reported	
Owner Contact:	Not reported	
Responsible Party:	JOHNNY MEDRANO	
RP Address:	3700 W 190TH ST. TPT2	
Program:	LUST	
Lat/Long:	33.8756119 / -1	

MOBIL #18-GP9 (FORMER #11-GP9) (Continued) **S103281924**

Local Agency Staff:	Not reported
Beneficial Use:	Not reported
Priority:	Not reported
Cleanup Fund Id:	Not reported
Suspended:	Not reported
Assigned Name:	Not reported
Summary:	MTBE FOUND AT 54,000 UG/L IN MW-1A.; 10/11/00 3RD QTR GW MON RPT 2000; 10/27/00 SITE ASSESSMENT & RAP; 1/6/01 4TH QTR GW MON RPT 2000; 2/5/01 PUEL DISPENSING COMPLEX SOIL SAMPLING; 3/28/01 1ST QTR GW MON RPT 2001

CORTESE:

Name:	FORMER MOBIL #18-GP9
Address:	17122 PIONEER BLVD S
City,State,Zip:	ARTESIA, CA 90701
Region:	CORTESE
Envirostor Id:	Not reported
Global ID:	T0603702870
Site/Facility Type:	LUST CLEANUP SITE
Cleanup Status:	OPEN - VERIFICATION MONITORING
Status Date:	Not reported
Site Code:	Not reported
Latitude:	Not reported
Longitude:	Not reported
Owner:	Not reported
Enf Type:	Not reported
Swat R:	Not reported
Flag:	active
Order No:	Not reported
Waste Discharge System No:	Not reported
Effective Date:	Not reported
Region 2:	Not reported
WID Id:	Not reported
Solid Waste Id No:	Not reported
Waste Management Uit Name:	Not reported
File Name:	Active Open

CERS:

Name:	FORMER MOBIL #18-GP9
Address:	17122 PIONEER BLVD S
City,State,Zip:	ARTESIA, CA 90701
Site ID:	731496
CERS ID:	T0603702870
CERS Description:	Leaking Underground Storage Tank Cleanup Site

Affiliation:

Affiliation Type Desc:	Local Agency Caseworker
Entity Name:	JOHN AWUJO - LOS ANGELES COUNTY
Entity Title:	Not reported
Affiliation Address:	900 S FREMONT AVE
Affiliation City:	ALHAMBRA
Affiliation State:	CA
Affiliation Country:	Not reported
Affiliation Zip:	Not reported
Affiliation Phone:	6264583507,
Affiliation Type Desc:	Regional Board Caseworker
Entity Name:	NHAN BAO - LOS ANGELES RWQCB (REGION 4)

MOBIL #18-GP9 (FORMER #11-GP9) (Continued) **S103281924**

Entity Title:	Not reported
Affiliation Address:	320 WEST 4TH STREET, SUITE 200
Affiliation City:	LOS ANGELES
Affiliation State:	CA
Affiliation Country:	Not reported
Affiliation Zip:	Not reported
Affiliation Phone:	2135766703,

M85
North
1/4-1/2
0.287 mi.
1518 ft.

FORMER MOBIL #18-GP9
17122 PIONEER BLVD S
ARTESIA, CA 90701

UST FINDER RELEASE **1028964966**
N/A

Site 3 of 3 in cluster M

Relative:
Higher

Actual:
63 ft.

UST FINDER RELEASE:

Object ID:	64763
Facility ID:	Not reported
Lust ID:	CAT0603702870
Name:	FORMER MOBIL #18-GP9
Address:	17122 PIONEER BLVD S
City,State,Zip:	ARTESIA, CA 90701
Address Match Type:	PointAddress
Reported Date:	Not reported
Status:	Open
Substance:	Not reported
Population within 1500ft:	1587
Domestic Wells within 1500ft:	2
Land Use:	Developed, High Intensity
Within SPA:	No
SPA PWS Facility ID:	Not reported
SPA Water Type:	Not reported
SPA Facility Type:	Not reported
SPA HUC12:	Not reported
Within WHPA:	Yes
WHPA PWS Facility ID:	CA1910218_14263
WHPA Water Type:	GW - Ground water
WHPA Facility Type:	WL - Well
WHPA HUC12:	180701060606
Within 100yr Floodplain:	No
Tribe:	Not reported
EPA Region:	9
NFA Letter 1:	Not reported
NFA Letter 2:	Not reported
NFA Letter 3:	Not reported
NFA Letter 4:	Not reported
Closed With Residual Contaminate:	Not reported
Coordinate Source:	Geocode
X Coord:	-118.08222
Y Coord:	33.87505
Latitude:	33.87505
Longitude:	-118.08222

N86 NW 1/4-1/2 0.307 mi. 1621 ft. | **ELROY PAINTING CONTRACTOR 17220 JERSEY ARTESIA, CA 90701** | **CPS-SLIC CERS** | **S101539929 N/A**

Site 1 of 3 in cluster N

Relative: Higher

Actual: 64 ft.

SLIC REG 4:

Region:	4
Facility Status:	No further action required
SLIC:	0135
Substance:	VOCs
Staff:	Not reported

CPS-SLIC:

Name:	ELROY PAINTING CONTRACTOR
Address:	17220 JERSEY AVE
City,State,Zip:	ARTESIA, CA 90701
Region:	STATE
Facility Status:	**Completed - Case Closed**
Status Date:	06/16/1965
Global Id:	SLT4307977
Lead Agency:	LOS ANGELES RWQCB (REGION 4)
Lead Agency Case Number:	Not reported
Latitude:	33.873018
Longitude:	-118.084763
Case Type:	Cleanup Program Site
Case Worker:	Not reported
Local Agency:	Not reported
RB Case Number:	0135
File Location:	Not reported
Potential Media Affected:	Not reported
Potential Contaminants of Concern:	Not reported
EPA Region:	9
Coordinate Source:	Not reported
Cuf Case:	NO
Quantity Released Gallons:	Not reported
Begin Date:	Not reported
Leak Reported Date:	Not reported
How Discovered:	Not reported
How Discovered Description:	Not reported
Discharge Source:	Not reported
Discharge Cause:	Not reported
Stop Method:	Not reported
Stop Description:	Not reported
No Further Action Date:	06/16/1965
CA Water Watershed Name:	San Gabriel River - Lower San Gabriel - Central (Split) (405.15)
Dwr Groundwater Subbasin Name:	Coastal Plain Of Los Angeles - Central (4-011.04)
Disadvantaged Community:	Not reported
CA Enviroscreen 3 Score:	51-55%
CA Enviroscreen 4 Score:	65-70%
Military DOD Site:	No
Facility Project Subtype:	Not reported
RWQCB Region:	LOS ANGELES RWQCB (REGION 4)
Site History:	Not reported

Click here to access the California GeoTracker records for this facility:

CERS:

ELROY PAINTING CONTRACTOR (Continued) **S101539929**

Name:	ELROY PAINTING CONTRACTOR
Address:	17220 JERSEY AVE
City,State,Zip:	ARTESIA, CA 90701
Site ID:	728425
CERS ID:	SLT4307977
CERS Description:	Cleanup Program Site

N87 **STRONGBOX INDUSTRIES** **UST FINDER RELEASE** **1029112787**
NW **17203 FLALLON AVE** **N/A**
1/4-1/2 **ARTESIA, CA 90701**
0.319 mi.
1682 ft. **Site 2 of 3 in cluster N**

Relative:
Higher

Actual:
64 ft.

UST FINDER RELEASE:

Object ID:	64718
Facility ID:	Not reported
Lust ID:	CAT0603705229
Name:	STRONGBOX INDUSTRIES
Address:	17203 FLALLON AVE
City,State,Zip:	ARTESIA, CA 90701
Address Match Type:	PointAddress
Reported Date:	Not reported
Status:	No Further Action
Substance:	Not reported
Population within 1500ft:	1172
Domestic Wells within 1500ft:	0
Land Use:	Developed, High Intensity
Within SPA:	No
SPA PWS Facility ID:	Not reported
SPA Water Type:	Not reported
SPA Facility Type:	Not reported
SPA HUC12:	Not reported
Within WHPA:	Yes
WHPA PWS Facility ID:	CA1910218_14263
WHPA Water Type:	GW - Ground water
WHPA Facility Type:	WL - Well
WHPA HUC12:	180701060606
Within 100yr Floodplain:	No
Tribe:	Not reported
EPA Region:	9
NFA Letter 1:	Not reported
NFA Letter 2:	Not reported
NFA Letter 3:	Not reported
NFA Letter 4:	Not reported
Closed With Residual Contaminate:	Not reported
Coordinate Source:	Geocode
X Coord:	-118.08502
Y Coord:	33.87472
Latitude:	33.87472
Longitude:	-118.08502

N88 NW 1/4-1/2 0.319 mi. 1682 ft. | **STRONGBOX INDUSTRIES 17203 FLALLON AVE ARTESIA, CA 90701** | **LUST SWEEPS UST Cortese HIST CORTESE** | **S100227960 N/A**

Site 3 of 3 in cluster N

Relative: Higher

Actual: 64 ft.

LUST:

Name:	STRONGBOX INDUSTRIES
Address:	17203 FLALLON AVE
City,State,Zip:	ARTESIA, CA 90701
Lead Agency:	LOS ANGELES COUNTY
Case Type:	LUST Cleanup Site
Geo Track:	http://geotracker.waterboards.ca.gov/profile_report.asp?global_id=T0603705229
Global Id:	T0603705229
Latitude:	33.874733
Longitude:	-118.085157
Status:	Completed - Case Closed
Status Date:	10/02/1990
Case Worker:	JOA
RB Case Number:	R-14475
Local Agency:	LOS ANGELES COUNTY
File Location:	Not reported
Local Case Number:	Not reported
Potential Media Affect:	Soil
Potential Contaminants of Concern:	Gasoline
EPA Region:	9
Coordinate Source:	Google Geocode
Cuf Case:	YES
Quantity Released Gallons:	Not reported
Begin Date:	12/08/1988
Leak Reported Date:	05/11/1989
How Discovered:	Tank Closure
How Discovered Description:	Not reported
Discharge Source:	Piping
Discharge Cause:	Unknown
Stop Method:	Not reported
Stop Description:	Not reported
No Further Action Date:	10/02/1990
CA Water Watershed Name:	San Gabriel River - Lower San Gabriel - Central (Split) (405.15)
Dwr Groundwater Subbasin Name:	Coastal Plain Of Los Angeles - Central (4-011.04)
Disadvantaged Community:	Not reported
CA Enviroscreen 3 Score:	81-85%
CA Enviroscreen 4 Score:	70-75%
Military DOD Site:	No
Facility Project Subtype:	Not reported
RWQCB Region:	LOS ANGELES RWQCB (REGION 4)
Site History:	Not reported

LUST:

Global Id:	T0603705229
Contact Type:	Local Agency Caseworker - Primary Caseworker
Contact Name:	JOHN AWUJO
Organization Name:	LOS ANGELES COUNTY
Address:	900 S FREMONT AVE
City:	ALHAMBRA
Email:	jawujo@dpw.lacounty.gov
Phone Number:	6264583507

Global Id:	T0603705229
Contact Type:	Regional Board Caseworker

STRONGBOX INDUSTRIES (Continued) **S100227960**

Contact Name: YUE RONG
Organization Name: LOS ANGELES RWQCB (REGION 4)
Address: 320 W. 4TH ST., SUITE 200
City: Los Angeles
Email: yrong@waterboards.ca.gov
Phone Number: Not reported

LUST:
Global Id: T0603705229
Action Type: Other
Date: 12/08/1988
Action: Leak Discovery

Global Id: T0603705229
Action Type: Other
Date: 05/11/1989
Action: Leak Reported

LUST:
Global Id: T0603705229
Status: Open - Case Begin Date
Status Date: 12/08/1988

Global Id: T0603705229
Status: Open - Remediation
Status Date: 05/11/1989

Global Id: T0603705229
Status: Completed - Case Closed
Status Date: 10/02/1990

LUST REG 4:
Region: 4
Regional Board: 04
County: Los Angeles
Facility Id: R-14475
Status: Case Closed
Substance: Gasoline
Substance Quantity: Not reported
Local Case No: Not reported
Case Type: Soil
Abatement Method Used at the Site: Not reported
Global ID: T0603705229
W Global ID: Not reported
Staff: UNK
Local Agency: 19000
Cross Street: ARTESIA
Enforcement Type: Not reported
Date Leak Discovered: 12/8/1988
Date Leak First Reported: 5/11/1989
Date Leak Record Entered: 10/20/1989
Date Confirmation Began: Not reported
Date Leak Stopped: Not reported
Date Case Last Changed on Database: 10/2/1990
Date the Case was Closed: 10/2/1990

STRONGBOX INDUSTRIES (Continued) **S100227960**

How Leak Discovered:	Tank Closure
How Leak Stopped:	Not reported
Cause of Leak:	UNK
Leak Source:	Piping
Operator:	MILLS, STEVEN
Water System:	Not reported
Well Name:	Not reported
Approx. Dist To Production Well (ft):	1076.0311428420591461920196043
Source of Cleanup Funding:	Piping
Preliminary Site Assessment Workplan Submitted:	Not reported
Preliminary Site Assessment Began:	Not reported
Pollution Characterization Began:	Not reported
Remediation Plan Submitted:	5/11/1989
Remedial Action Underway:	Not reported
Post Remedial Action Monitoring Began:	Not reported
Enforcement Action Date:	Not reported
Historical Max MTBE Date:	Not reported
Hist Max MTBE Conc in Groundwater:	Not reported
Hist Max MTBE Conc in Soil:	Not reported
Significant Interim Remedial Action Taken:	Not reported
GW Qualifier:	Not reported
Soil Qualifier:	Not reported
Organization:	Not reported
Owner Contact:	Not reported
Responsible Party:	MILLS, STEVEN
RP Address:	17203 FLALLON AVE, ARTESIA, 90701
Program:	LUST
Lat/Long:	33.874887 / -1
Local Agency Staff:	Not reported
Beneficial Use:	Not reported
Priority:	Not reported
Cleanup Fund Id:	Not reported
Suspended:	Not reported
Assigned Name:	Not reported
Summary:	OLD CASE #102089-03

SWEEPS UST:

Name:	STEVE MILLS
Address:	17203 FLALLON AVE
City:	ARTESIA
Status:	Active
Comp Number:	14475
Number:	9
Board Of Equalization:	Not reported
Referral Date:	06-30-89
Action Date:	Not reported
Created Date:	06-30-89
Owner Tank Id:	Not reported
SWRCB Tank Id:	Not reported
Tank Status:	Not reported
Capacity:	Not reported
Active Date:	Not reported
Tank Use:	Not reported
STG:	Not reported
Content:	Not reported
Number Of Tanks:	Not reported

STRONGBOX INDUSTRIES (Continued) **S100227960**

CORTESE:

Name:	STRONGBOX INDUSTRIES
Address:	17203 FLALLON AVE
City,State,Zip:	ARTESIA, CA 90701
Region:	CORTESE
Envirostor Id:	Not reported
Global ID:	T0603705229
Site/Facility Type:	LUST CLEANUP SITE
Cleanup Status:	COMPLETED - CASE CLOSED
Status Date:	Not reported
Site Code:	Not reported
Latitude:	Not reported
Longitude:	Not reported
Owner:	Not reported
Enf Type:	Not reported
Swat R:	Not reported
Flag:	active
Order No:	Not reported
Waste Discharge System No:	Not reported
Effective Date:	Not reported
Region 2:	Not reported
WID Id:	Not reported
Solid Waste Id No:	Not reported
Waste Management Uit Name:	Not reported
File Name:	Active Open

HIST CORTESE:

edr_fname:	STRONGBOX INDUSTRIES
edr_fadd1:	17203 FLALLON
City,State,Zip:	ARTESIA, CA 90701
Region:	CORTESE
Facility County Code:	19
Reg By:	LTNKA
Reg Id:	R-14475

89
NW
1/4-1/2
0.387 mi.
2042 ft.

PRL GLASS SYSTEMS **CPS-SLIC** **S102063553**
17004 ALBURTIS AVE **LOS ANGELES CO. HMS** **N/A**
ARTESIA, CA 90701 **CERS**

Relative:
Higher

Actual:
62 ft.

CPS-SLIC:

Name:	17004 ALBURTIS - (APN 7035-022-049)
Address:	17004 ALBURTIS AVENUE
City,State,Zip:	ARTESIA, CA 90701
Region:	STATE
Facility Status:	**Open - Site Assessment**
Status Date:	06/26/2018
Global Id:	T10000011761
Lead Agency:	LOS ANGELES RWQCB (REGION 4)
Lead Agency Case Number:	Not reported
Latitude:	33.87574
Longitude:	-118.08579
Case Type:	Cleanup Program Site
Case Worker:	NM
Local Agency:	Not reported
RB Case Number:	1426

PRL GLASS SYSTEMS (Continued) **S102063553**

File Location:	All Files are on GeoTracker or in the Local Agency Database
Potential Media Affected:	Indoor Air, Other Groundwater (uses other than drinking water), Soil, Soil Vapor
Potential Contaminants of Concern:	Tetrachloroethylene (PCE), Trichloroethylene (TCE)
EPA Region:	9
Coordinate Source:	Not reported
Cuf Case:	NO
Quantity Released Gallons:	Not reported
Begin Date:	05/15/2018
Leak Reported Date:	Not reported
How Discovered:	Not reported
How Discovered Description:	Not reported
Discharge Source:	Not reported
Discharge Cause:	Not reported
Stop Method:	Not reported
Stop Description:	Not reported
No Further Action Date:	Not reported
CA Water Watershed Name:	San Gabriel River - Lower San Gabriel - Central (Split) (405.15)
Dwr Groundwater Subbasin Name:	Coastal Plain Of Los Angeles - Central (4-011.04)
Disadvantaged Community:	Not reported
CA Enviroscreen 3 Score:	76-80%
CA Enviroscreen 4 Score:	70-75%
Military DOD Site:	No
Facility Project Subtype:	Not reported
RWQCB Region:	LOS ANGELES RWQCB (REGION 4)
Site History:	Not reported

Click here to access the California GeoTracker records for this facility:

LOS ANGELES CO. HMS:

Name:	PRL GLASS SYSTEMS
Address:	17004 ALBURTIS AVE
City,State,Zip:	ARTESIA, CA 907012615
Region:	LA
Permit Category:	I
Facility Id:	006702-020654
Facility Type:	01
Facility Status:	Closed
Area:	1D
Permit Number:	000013596
Permit Status:	Closed

CERS:

Name:	17004 ALBURTIS - (APN 7035-022-049)
Address:	17004 ALBURTIS AVENUE
City,State,Zip:	ARTESIA, CA 90701
Site ID:	706373
CERS ID:	T10000011761
CERS Description:	Cleanup Program Site

Affiliation:

Affiliation Type Desc:	Regional Board Caseworker
Entity Name:	NORMA MENJIVAR CERVANTES - LOS ANGELES RWQCB (REGION 4)
Entity Title:	Not reported
Affiliation Address:	320 West 4th Street, Suite 200
Affiliation City:	LOS ANGELES
Affiliation State:	CA

PRL GLASS SYSTEMS (Continued) **S102063553**

Affiliation Country: Not reported
Affiliation Zip: Not reported
Affiliation Phone: 2135766727,

O90 **J & N ELECTRIC** **UST FINDER RELEASE** **1029004058**
NW **17107 ROSETON AVE** **N/A**
1/4-1/2 **ARTESIA, CA 90701**
0.447 mi.
2358 ft. **Site 1 of 2 in cluster O**

Relative:
Higher

Actual:
62 ft.

UST FINDER RELEASE:

Object ID:	64703
Facility ID:	Not reported
Lust ID:	CAT0603703852
Name:	J & N ELECTRIC
Address:	17107 ROSETON AVE
City,State,Zip:	ARTESIA, CA 90701
Address Match Type:	PointAddress
Reported Date:	Not reported
Status:	No Further Action
Substance:	Not reported
Population within 1500ft:	1251
Domestic Wells within 1500ft:	0
Land Use:	Developed, Medium Intensity
Within SPA:	No
SPA PWS Facility ID:	Not reported
SPA Water Type:	Not reported
SPA Facility Type:	Not reported
SPA HUC12:	Not reported
Within WHPA:	Yes
WHPA PWS Facility ID:	CA1910218_14263
WHPA Water Type:	GW - Ground water
WHPA Facility Type:	WL - Well
WHPA HUC12:	180701060606
Within 100yr Floodplain:	No
Tribe:	Not reported
EPA Region:	9
NFA Letter 1:	Not reported
NFA Letter 2:	Not reported
NFA Letter 3:	Not reported
NFA Letter 4:	Not reported
Closed With Residual Contaminate:	Not reported
Coordinate Source:	Geocode
X Coord:	-118.08726
Y Coord:	33.8755800000001
Latitude:	33.8755799999999
Longitude:	-118.08726

O91 **J & N ELECTRIC** **LUST** **U001565240**
NW **17107 ROSETON AVE** **SWEEPS UST** **N/A**
1/4-1/2 **ARTESIA, CA 90701** **HIST UST**
0.447 mi. **Cortese**
2358 ft. **Site 2 of 2 in cluster O** **HIST CORTESE**
CERS

Relative:
Higher

Actual:
62 ft.

LUST:

Name:	J & N ELECTRIC
Address:	17107 ROSETON AVE
City,State,Zip:	ARTESIA, CA 90701
Lead Agency:	LOS ANGELES RWQCB (REGION 4)
Case Type:	LUST Cleanup Site
Geo Track:	http://geotracker.waterboards.ca.gov/profile_report.asp?global_id=T0603703852
Global Id:	T0603703852
Latitude:	33.875587
Longitude:	-118.087518
Status:	Completed - Case Closed
Status Date:	11/12/1996
Case Worker:	YR
RB Case Number:	I-11805
Local Agency:	LOS ANGELES COUNTY
File Location:	Not reported
Local Case Number:	Not reported
Potential Media Affect:	Aquifer used for drinking water supply
Potential Contaminants of Concern:	Diesel
EPA Region:	9
Coordinate Source:	Google Geocode
Cuf Case:	YES
Quantity Released Gallons:	Not reported
Begin Date:	09/13/1989
Leak Reported Date:	07/24/1990
How Discovered:	Tank Closure
How Discovered Description:	Not reported
Discharge Source:	Other
Discharge Cause:	Unknown
Stop Method:	Not reported
Stop Description:	Not reported
No Further Action Date:	11/12/1996
CA Water Watershed Name:	San Gabriel River - Lower San Gabriel - Central (Split) (405.15)
Dwr Groundwater Subbasin Name:	Coastal Plain Of Los Angeles - Central (4-011.04)
Disadvantaged Community:	Not reported
CA Enviroscreen 3 Score:	81-85%
CA Enviroscreen 4 Score:	70-75%
Military DOD Site:	No
Facility Project Subtype:	Not reported
RWQCB Region:	LOS ANGELES RWQCB (REGION 4)
Site History:	Not reported

LUST:

Global Id:	T0603703852
Contact Type:	Local Agency Caseworker
Contact Name:	JOHN AWUJO
Organization Name:	LOS ANGELES COUNTY
Address:	900 S FREMONT AVE
City:	ALHAMBRA
Email:	jawujo@dpw.lacounty.gov
Phone Number:	6264583507

Global Id:	T0603703852

J & N ELECTRIC (Continued) **U001565240**

Contact Type:	Regional Board Caseworker - Primary Caseworker
Contact Name:	YUE RONG
Organization Name:	LOS ANGELES RWQCB (REGION 4)
Address:	320 W. 4TH ST., SUITE 200
City:	Los Angeles
Email:	yrong@waterboards.ca.gov
Phone Number:	Not reported

LUST:

Global Id:	T0603703852
Action Type:	Other
Date:	07/24/1990
Action:	Leak Reported
Global Id:	T0603703852
Action Type:	ENFORCEMENT
Date:	11/12/1996
Action:	Closure/No Further Action Letter
Global Id:	T0603703852
Action Type:	Other
Date:	09/13/1989
Action:	Leak Stopped
Global Id:	T0603703852
Action Type:	Other
Date:	09/13/1989
Action:	Leak Discovery

LUST:

Global Id:	T0603703852
Status:	Open - Case Begin Date
Status Date:	09/13/1989
Global Id:	T0603703852
Status:	Completed - Case Closed
Status Date:	11/12/1996

LUST REG 4:

Region:	4
Regional Board:	04
County:	Los Angeles
Facility Id:	I-11805
Status:	Case Closed
Substance:	Diesel
Substance Quantity:	Not reported
Local Case No:	Not reported
Case Type:	Groundwater
Abatement Method Used at the Site:	Excavate and Dispose
Global ID:	T0603703852
W Global ID:	Not reported
Staff:	UNK
Local Agency:	19000
Cross Street:	178TH ST.
Enforcement Type:	Not reported

J & N ELECTRIC (Continued) **U001565240**

Date Leak Discovered:	9/13/1989	
Date Leak First Reported:		7/24/1990
Date Leak Record Entered:	10/1/1990	
Date Confirmation Began:	Not reported	
Date Leak Stopped:	9/13/1989	
Date Case Last Changed on Database:		5/12/1997
Date the Case was Closed:		11/12/1996
How Leak Discovered:	Tank Closure	
How Leak Stopped:	Not reported	
Cause of Leak:	UNK	
Leak Source:	UNK	
Operator:	NASON, JERRY	
Water System:	Not reported	
Well Name:	Not reported	
Approx. Dist To Production Well (ft):		1143.0125482188411825144516883
Source of Cleanup Funding:		UNK
Preliminary Site Assessment Workplan Submitted:		Not reported
Preliminary Site Assessment Began:		Not reported
Pollution Characterization Began:		Not reported
Remediation Plan Submitted:		Not reported
Remedial Action Underway:		Not reported
Post Remedial Action Monitoring Began:		Not reported
Enforcement Action Date:		Not reported
Historical Max MTBE Date:		Not reported
Hist Max MTBE Conc in Groundwater:		Not reported
Hist Max MTBE Conc in Soil:		Not reported
Significant Interim Remedial Action Taken:		Not reported
GW Qualifier:	Not reported	
Soil Qualifier:	Not reported	
Organization:	Not reported	
Owner Contact:	Not reported	
Responsible Party:	J & N ELECTRIC	
RP Address:	17107 ROSETON AVE, ARTESIA CA 90701	
Program:	LUST	
Lat/Long:	33.875364 / -1	
Local Agency Staff:	Not reported	
Beneficial Use:	Not reported	
Priority:	Not reported	
Cleanup Fund Id:	Not reported	
Suspended:	Not reported	
Assigned Name:	Not reported	
Summary:	05/12/97 - REC'D LOC LETTER WELL ABANDONMENT	01/31/97 -

SWEEPS UST:

Name:	J AND N ELECTRIC
Address:	17107 ROSETON AVE
City:	ARTESIA
Status:	Active
Comp Number:	11805
Number:	9
Board Of Equalization:	Not reported
Referral Date:	06-30-89
Action Date:	Not reported
Created Date:	06-30-89
Owner Tank Id:	Not reported
SWRCB Tank Id:	Not reported

J & N ELECTRIC (Continued) **U001565240**

Tank Status:	Not reported
Capacity:	Not reported
Active Date:	Not reported
Tank Use:	Not reported
STG:	Not reported
Content:	Not reported
Number Of Tanks:	Not reported

HIST UST:

Name:	J AND N ELECTRIC
Address:	17107 ROSETON AVE
City,State,Zip:	ARTESIA, CA 90701
File Number:	0002701f
URL:	https://documents.geotracker.waterboards.ca.gov/ustpdfs/pdf/0002701f.pdf
Region:	STATE
Facility ID:	00000005076
Facility Type:	Other
Other Type:	ELECTRICAL CONTRACTO
Contact Name:	JERRY NASON
Telephone:	2139240031
Owner Name:	J & N ELECTRIC
Owner Address:	17107 ROSETON AVE.
Owner City,St,Zip:	ARTESIA, CA 90701
Total Tanks:	0002

Tank Num:	001
Container Num:	1
Year Installed:	Not reported
Tank Capacity:	00010000
Tank Used for:	PRODUCT
Type of Fuel:	DIESEL
Container Construction Thickness:	Not reported
Leak Detection:	None

Tank Num:	002
Container Num:	2
Year Installed:	Not reported
Tank Capacity:	00002000
Tank Used for:	PRODUCT
Type of Fuel:	REGULAR
Container Construction Thickness:	Not reported
Leak Detection:	None

Click here for Geo Tracker PDF:

CORTESE:

Name:	J & N ELECTRIC
Address:	17107 ROSETON AVE
City,State,Zip:	ARTESIA, CA 90701
Region:	CORTESE
Envirostor Id:	Not reported
Global ID:	T0603703852
Site/Facility Type:	LUST CLEANUP SITE
Cleanup Status:	COMPLETED - CASE CLOSED
Status Date:	Not reported
Site Code:	Not reported

J & N ELECTRIC (Continued) **U001565240**

Latitude:	Not reported
Longitude:	Not reported
Owner:	Not reported
Enf Type:	Not reported
Swat R:	Not reported
Flag:	active
Order No:	Not reported
Waste Discharge System No:	Not reported
Effective Date:	Not reported
Region 2:	Not reported
WID Id:	Not reported
Solid Waste Id No:	Not reported
Waste Management Uit Name:	Not reported
File Name:	Active Open

HIST CORTESE:

edr_fname:	J & N ELECTRIC
edr_fadd1:	17107 ROSETON
City,State,Zip:	ARTESIA, CA 90701
Region:	CORTESE
Facility County Code:	19
Reg By:	LTNKA
Reg Id:	I-11805

CERS:

Name:	J & N ELECTRIC
Address:	17107 ROSETON AVE
City,State,Zip:	ARTESIA, CA 90701
Site ID:	738005
CERS ID:	T0603703852
CERS Description:	Leaking Underground Storage Tank Cleanup Site

Affiliation:

Affiliation Type Desc:	Regional Board Caseworker
Entity Name:	YUE RONG - LOS ANGELES RWQCB (REGION 4)
Entity Title:	Not reported
Affiliation Address:	320 W. 4TH ST., SUITE 200
Affiliation City:	Los Angeles
Affiliation State:	CA
Affiliation Country:	Not reported
Affiliation Zip:	Not reported
Affiliation Phone:	,

Affiliation Type Desc:	Local Agency Caseworker
Entity Name:	JOHN AWUJO - LOS ANGELES COUNTY
Entity Title:	Not reported
Affiliation Address:	900 S FREMONT AVE
Affiliation City:	ALHAMBRA
Affiliation State:	CA
Affiliation Country:	Not reported
Affiliation Zip:	Not reported
Affiliation Phone:	6264583507,

P92 **YARALIAN TEXACO** **LUST** **U003775938**
North **16809 PIONEER BLVD** **UST** **N/A**
1/4-1/2 **ARTESIA, CA 90701** **Cortese**
0.478 mi.
2523 ft. **Site 1 of 5 in cluster P**

Relative:
Higher

Actual:
63 ft.

LUST REG 4:

Region:	4	
Regional Board:	04	
County:	Los Angeles	
Facility Id:	I-02660A	
Status:	Preliminary site assessment workplan submitted	
Substance:	Gasoline	
Substance Quantity:	Not reported	
Local Case No:	Not reported	
Case Type:	Groundwater	
Abatement Method Used at the Site:		Not reported
Global ID:	T0603713730	
W Global ID:	Not reported	
Staff:	NC	
Local Agency:	19000	
Cross Street:	168TH ST.	
Enforcement Type:	SI	
Date Leak Discovered:	2/15/2002	
Date Leak First Reported:		4/8/2002
Date Leak Record Entered:	Not reported	
Date Confirmation Began:	Not reported	
Date Leak Stopped:	Not reported	
Date Case Last Changed on Database:		Not reported
Date the Case was Closed:		Not reported
How Leak Discovered:	Subsurface Monitoring	
How Leak Stopped:	Other Means	
Cause of Leak:	UNK	
Leak Source:	UNK	
Operator:	Not reported	
Water System:	Not reported	
Well Name:	Not reported	
Approx. Dist To Production Well (ft):		Not reported
Source of Cleanup Funding:		UNK
Preliminary Site Assessment Workplan Submitted:		8/21/2002
Preliminary Site Assessment Began:		Not reported
Pollution Characterization Began:		Not reported
Remediation Plan Submitted:		Not reported
Remedial Action Underway:		Not reported
Post Remedial Action Monitoring Began:		Not reported
Enforcement Action Date:		Not reported
Historical Max MTBE Date:		Not reported
Hist Max MTBE Conc in Groundwater:		Not reported
Hist Max MTBE Conc in Soil:		Not reported
Significant Interim Remedial Action Taken:		Not reported
GW Qualifier:	Not reported	
Soil Qualifier:	Not reported	
Organization:	Not reported	
Owner Contact:	Not reported	
Responsible Party:	MS. VERA YARALIAN	
RP Address:	22930 CALABASH ST.	
Program:	LUST	
Lat/Long:	0 / 0	
Local Agency Staff:	Not reported	

YARALIAN TEXACO (Continued) **U003775938**

Beneficial Use:	Not reported
Priority:	Not reported
Cleanup Fund Id:	Not reported
Suspended:	Not reported
Assigned Name:	Not reported
Summary:	Not reported

UST:

Name:	YARALIAN TEXACO
Address:	16809 PIONEER BLVD
City,State,Zip:	ARTESIA, CA 90701
Facility ID:	2660
Permitting Agency:	LOS ANGELES COUNTY
CERSID:	Not reported
Latitude:	33.87915
Longitude:	-118.081391
Owner type:	Not reported
Facility type:	Not reported
Num of inuse ust:	Not reported
Num of closed ust:	Not reported
Num of oos ust:	Not reported
Epa region:	Not reported
Tribal lands:	Not reported
Tank owner name:	Not reported
Tank owner mailing address:	Not reported
Tank owner mailing city:	Not reported
Tank owner mailing zip:	Not reported
Tank owner mailing state:	Not reported
Tank operator name:	Not reported
Tank operator mailing address:	Not reported
Tank operator mailing city:	Not reported
Tank operator mailing zip:	Not reported
Tank operator mailing state:	Not reported
Tankidnumber:	Not reported
Tank status:	Not reported
Tank configuration:	Not reported
Tank closure date:	Not reported
Tank installation date:	Not reported
Tank num of compartments:	Not reported
Tank contents:	Not reported
Tank capacity gallons:	Not reported
Tank type:	Not reported
Tank pc construction:	Not reported
Tank pwpiping construction:	Not reported
Tank piping type:	Not reported
Tank piping construction:	Not reported
Tank sacrificial anode:	Not reported
Tank cp impressed current:	Not reported
Tank cp shutoff:	Not reported
Tank alarms:	Not reported
Tank ball float:	Not reported
Tank spill bucket:	Not reported

CORTESE:

Name:	YARALIAN TEXACO
Address:	16809 PIONEER BLVD

YARALIAN TEXACO (Continued) **U003775938**

City,State,Zip:	ARTESIA, CA 90701
Region:	CORTESE
Envirostor Id:	Not reported
Global ID:	T0603713730
Site/Facility Type:	LUST CLEANUP SITE
Cleanup Status:	COMPLETED - CASE CLOSED
Status Date:	Not reported
Site Code:	Not reported
Latitude:	Not reported
Longitude:	Not reported
Owner:	Not reported
Enf Type:	Not reported
Swat R:	Not reported
Flag:	active
Order No:	Not reported
Waste Discharge System No:	Not reported
Effective Date:	Not reported
Region 2:	Not reported
WID Id:	Not reported
Solid Waste Id No:	Not reported
Waste Management Uit Name:	Not reported
File Name:	Active Open

P93 **EXXON #7-3314 (FORMER)** **LUST** **S101307314**
North **16809 PIONEER BLVD S** **Cortese** **N/A**
1/4-1/2 **ARTESIA, CA 90701** **CERS**
0.478 mi.
2523 ft. **Site 2 of 5 in cluster P**

Relative:
Higher

Actual:
63 ft.

LUST:

Name:	EXXON #7-3314 (FORMER)
Address:	16809 PIONEER BLVD S
City,State,Zip:	ARTESIA, CA 90701
Lead Agency:	LOS ANGELES RWQCB (REGION 4)
Case Type:	LUST Cleanup Site
Geo Track:	http://geotracker.waterboards.ca.gov/profile_report.asp?global_id=T0603702863
Global Id:	T0603702863
Latitude:	33.8781339
Longitude:	-118.0823872
Status:	Completed - Case Closed
Status Date:	08/03/1998
Case Worker:	NB
RB Case Number:	I-02660
Local Agency:	LOS ANGELES COUNTY
File Location:	Not reported
Local Case Number:	Not reported
Potential Media Affect:	Aquifer used for drinking water supply
Potential Contaminants of Concern:	Gasoline
EPA Region:	9
Coordinate Source:	* Historical Geocode - Exact Address Match
Cuf Case:	YES
Quantity Released Gallons:	Not reported
Begin Date:	01/25/1991
Leak Reported Date:	01/25/1991
How Discovered:	Not reported
How Discovered Description:	Not reported
Discharge Source:	Other
Discharge Cause:	Unknown

EXXON #7-3314 (FORMER) (Continued) **S101307314**

Stop Method: Not reported
Stop Description: Not reported
No Further Action Date: 08/03/1998
CA Water Watershed Name: San Gabriel River - Lower San Gabriel - Central (Split) (405.15)
Dwr Groundwater Subbasin Name: Coastal Plain Of Los Angeles - Central (4-011.04)
Disadvantaged Community: Not reported
CA Enviroscreen 3 Score: 81-85%
CA Enviroscreen 4 Score: 70-75%
Military DOD Site: No
Facility Project Subtype: Not reported
RWQCB Region: LOS ANGELES RWQCB (REGION 4)
Site History: Not reported

LUST:
Global Id: T0603702863
Contact Type: Local Agency Caseworker
Contact Name: JOHN AWUJO
Organization Name: LOS ANGELES COUNTY
Address: 900 S FREMONT AVE
City: ALHAMBRA
Email: jawujo@dpw.lacounty.gov
Phone Number: 6264583507

Global Id: T0603702863
Contact Type: Regional Board Caseworker - Primary Caseworker
Contact Name: NHAN BAO
Organization Name: LOS ANGELES RWQCB (REGION 4)
Address: 320 WEST 4TH STREET, SUITE 200
City: LOS ANGELES
Email: nbao@waterboards.ca.gov
Phone Number: 2135766703

LUST:
Global Id: T0603702863
Action Type: ENFORCEMENT
Date: 08/03/1998
Action: Closure/No Further Action Letter

Global Id: T0603702863
Action Type: Other
Date: 01/25/1991
Action: Leak Reported

LUST:
Global Id: T0603702863
Status: Open - Case Begin Date
Status Date: 01/25/1991

Global Id: T0603702863
Status: Open - Site Assessment
Status Date: 02/07/1992

Global Id: T0603702863
Status: Open - Remediation
Status Date: 02/02/1996

Global Id: T0603702863

EXXON #7-3314 (FORMER) (Continued) **S101307314**

Status: Completed - Case Closed
Status Date: 08/03/1998

LUST REG 4:

Region:	4
Regional Board:	04
County:	Los Angeles
Facility Id:	I-02660
Status:	Case Closed
Substance:	Gasoline
Substance Quantity:	Not reported
Local Case No:	Not reported
Case Type:	Groundwater
Abatement Method Used at the Site:	VE
Global ID:	T0603702863
W Global ID:	Not reported
Staff:	NB
Local Agency:	19000
Cross Street:	168TH ST
Enforcement Type:	Not reported
Date Leak Discovered:	Not reported
Date Leak First Reported:	1/25/1991
Date Leak Record Entered:	4/15/1991
Date Confirmation Began:	Not reported
Date Leak Stopped:	Not reported
Date Case Last Changed on Database:	11/3/1998
Date the Case was Closed:	8/3/1998
How Leak Discovered:	Not reported
How Leak Stopped:	Not reported
Cause of Leak:	UNK
Leak Source:	UNK
Operator:	Not reported
Water System:	Not reported
Well Name:	Not reported
Approx. Dist To Production Well (ft):	680.6160583197500050188858308 8
Source of Cleanup Funding:	UNK
Preliminary Site Assessment Workplan Submitted:	Not reported
Preliminary Site Assessment Began:	2/7/1992
Pollution Characterization Began:	Not reported
Remediation Plan Submitted:	Not reported
Remedial Action Underway:	2/2/1996
Post Remedial Action Monitoring Began:	Not reported
Enforcement Action Date:	Not reported
Historical Max MTBE Date:	1/1/1965
Hist Max MTBE Conc in Groundwater:	30
Hist Max MTBE Conc in Soil:	Not reported
Significant Interim Remedial Action Taken:	Not reported
GW Qualifier:	Not reported
Soil Qualifier:	Not reported
Organization:	Not reported
Owner Contact:	Not reported
Responsible Party:	EXXON CO., USA
RP Address:	PO BOX 4032, CONCORD, CA 94524-4032
Program:	LUST
Lat/Long:	33.8781339 / -1
Local Agency Staff:	Not reported

EXXON #7-3314 (FORMER) (Continued) **S101307314**

Beneficial Use: Not reported
Priority: LOP/LOW - MINOR OR NO POTENTIAL WATER RESOURCE IMPACT
Cleanup Fund Id: Not reported
Suspended: Not reported
Assigned Name: Not reported
Summary: TANKS REMOVED. PLUME DEFINED. 03/20/98 - 1ST QTR 1998 GW MON RPT 06/30/98 - 2ND QTR 1998 GW MON RPT 10/28/98 - LTR RPT FOR THE ABANDONMENT OF SEV

CORTESE:
Name: EXXON #7-3314 (FORMER)
Address: 16809 PIONEER BLVD S
City,State,Zip: ARTESIA, CA 90701
Region: CORTESE
Envirostor Id: Not reported
Global ID: T0603702863
Site/Facility Type: LUST CLEANUP SITE
Cleanup Status: COMPLETED - CASE CLOSED
Status Date: Not reported
Site Code: Not reported
Latitude: Not reported
Longitude: Not reported
Owner: Not reported
Enf Type: Not reported
Swat R: Not reported
Flag: active
Order No: Not reported
Waste Discharge System No: Not reported
Effective Date: Not reported
Region 2: Not reported
WID Id: Not reported
Solid Waste Id No: Not reported
Waste Management Uit Name: Not reported
File Name: Active Open

CERS:
Name: EXXON #7-3314 (FORMER)
Address: 16809 PIONEER BLVD S
City,State,Zip: ARTESIA, CA 90701
Site ID: 729175
CERS ID: T0603702863
CERS Description: Leaking Underground Storage Tank Cleanup Site

Affiliation:
Affiliation Type Desc: Local Agency Caseworker
Entity Name: JOHN AWUJO - LOS ANGELES COUNTY
Entity Title: Not reported
Affiliation Address: 900 S FREMONT AVE
Affiliation City: ALHAMBRA
Affiliation State: CA
Affiliation Country: Not reported
Affiliation Zip: Not reported
Affiliation Phone: 6264583507,

Affiliation Type Desc: Regional Board Caseworker
Entity Name: NHAN BAO - LOS ANGELES RWQCB (REGION 4)

EXXON #7-3314 (FORMER) (Continued) **S101307314**

Entity Title:	Not reported
Affiliation Address:	320 WEST 4TH STREET, SUITE 200
Affiliation City:	LOS ANGELES
Affiliation State:	CA
Affiliation Country:	Not reported
Affiliation Zip:	Not reported
Affiliation Phone:	2135766703,

P94
North
1/4-1/2
0.478 mi.
2523 ft.

YARALIAN TEXACO **LUST** **S100861746**
16809 PIONEER BLVD **HIST CORTESE** **N/A**
ARTESIA, CA 90701

Site 3 of 5 in cluster P

Relative:
Higher

Actual:
63 ft.

LUST:

Name:	YARALIAN TEXACO
Address:	16809 PIONEER BLVD
City,State,Zip:	ARTESIA, CA 90701
Lead Agency:	LOS ANGELES RWQCB (REGION 4)
Case Type:	LUST Cleanup Site
Geo Track:	http://geotracker.waterboards.ca.gov/profile_report.asp?global_id=T0603713730
Global Id:	T0603713730
Latitude:	33.877802
Longitude:	-118.082738
Status:	Completed - Case Closed
Status Date:	07/05/2012
Case Worker:	NC
RB Case Number:	I-02660A
Local Agency:	LOS ANGELES COUNTY
File Location:	Regional Board
Local Case Number:	Not reported
Potential Media Affect:	Aquifer used for drinking water supply
Potential Contaminants of Concern:	Gasoline
EPA Region:	9
Coordinate Source:	Manual Entry on Screens
Cuf Case:	YES
Quantity Released Gallons:	Not reported
Begin Date:	02/15/2002
Leak Reported Date:	04/08/2002
How Discovered:	Subsurface Monitoring
How Discovered Description:	Not reported
Discharge Source:	Other
Discharge Cause:	Unknown
Stop Method:	Other Means
Stop Description:	REMOVED DISPENSER
No Further Action Date:	07/05/2012
CA Water Watershed Name:	San Gabriel River - Lower San Gabriel - Central (Split) (405.15)
Dwr Groundwater Subbasin Name:	Coastal Plain Of Los Angeles - Central (4-011.04)
Disadvantaged Community:	Not reported
CA Enviroscreen 3 Score:	81-85%
CA Enviroscreen 4 Score:	70-75%
Military DOD Site:	No
Facility Project Subtype:	Not reported
RWQCB Region:	LOS ANGELES RWQCB (REGION 4)
Site History:	Not reported

LUST:

YARALIAN TEXACO (Continued) **S100861746**

Global Id: T0603713730
Contact Type: Local Agency Caseworker
Contact Name: CARL SJOBERG
Organization Name: LOS ANGELES COUNTY
Address: 900 SOUTH FREMONT AVENUE
City: ALHAMBRAD
Email: Not reported
Phone Number: 6264585100

Global Id: T0603713730
Contact Type: Regional Board Caseworker - Primary Caseworker
Contact Name: NOMAN CHOWDHURY
Organization Name: LOS ANGELES RWQCB (REGION 4)
Address: 320 WEST 4TH STREET, SUITE 200
City: LOS ANGELES
Email: noman.chowdhury@waterboards.ca.gov
Phone Number: 2135766704

LUST:

Global Id: T0603713730
Action Type: ENFORCEMENT
Date: 08/29/2002
Action: Staff Letter

Global Id: T0603713730
Action Type: ENFORCEMENT
Date: 08/13/2003
Action: Staff Letter

Global Id: T0603713730
Action Type: ENFORCEMENT
Date: 09/17/2002
Action: Meeting

Global Id: T0603713730
Action Type: RESPONSE
Date: 10/15/2004
Action: Monitoring Report - Quarterly

Global Id: T0603713730
Action Type: RESPONSE
Date: 08/29/2003
Action: Soil and Water Investigation Workplan

Global Id: T0603713730
Action Type: RESPONSE
Date: 08/29/2003
Action: Soil and Water Investigation Report

Global Id: T0603713730
Action Type: RESPONSE
Date: 10/15/2006
Action: Monitoring Report - Quarterly

Global Id: T0603713730
Action Type: ENFORCEMENT
Date: 07/14/2006

YARALIAN TEXACO (Continued) **S100861746**

Action: Site Visit / Inspection / Sampling

Global Id: T0603713730
Action Type: ENFORCEMENT
Date: 06/15/2009
Action: Staff Letter

Global Id: T0603713730
Action Type: Other
Date: 04/08/2002
Action: Leak Reported

Global Id: T0603713730
Action Type: RESPONSE
Date: 01/15/2010
Action: Monitoring Report - Semi-Annually

Global Id: T0603713730
Action Type: RESPONSE
Date: 07/15/2010
Action: Monitoring Report - Semi-Annually

Global Id: T0603713730
Action Type: RESPONSE
Date: 10/28/2002
Action: Other Report / Document

Global Id: T0603713730
Action Type: RESPONSE
Date: 07/30/2002
Action: Preliminary Site Assessment Report

Global Id: T0603713730
Action Type: RESPONSE
Date: 01/15/2005
Action: Monitoring Report - Quarterly

Global Id: T0603713730
Action Type: RESPONSE
Date: 10/15/2005
Action: Monitoring Report - Quarterly

Global Id: T0603713730
Action Type: ENFORCEMENT
Date: 07/14/2006
Action: Meeting

Global Id: T0603713730
Action Type: ENFORCEMENT
Date: 01/10/2012
Action: Clean Up Fund - Case Closure Review Summary Report (RSR)

Global Id: T0603713730
Action Type: RESPONSE
Date: 10/15/2008
Action: Monitoring Report - Quarterly

YARALIAN TEXACO (Continued) **S100861746**

Global Id: T0603713730
Action Type: RESPONSE
Date: 07/15/2004
Action: Monitoring Report - Quarterly

Global Id: T0603713730
Action Type: RESPONSE
Date: 04/15/2004
Action: Monitoring Report - Quarterly

Global Id: T0603713730
Action Type: RESPONSE
Date: 04/15/2005
Action: Monitoring Report - Quarterly

Global Id: T0603713730
Action Type: RESPONSE
Date: 07/15/2005
Action: Monitoring Report - Quarterly

Global Id: T0603713730
Action Type: RESPONSE
Date: 01/15/2006
Action: Monitoring Report - Quarterly

Global Id: T0603713730
Action Type: RESPONSE
Date: 04/15/2009
Action: Monitoring Report - Quarterly

Global Id: T0603713730
Action Type: ENFORCEMENT
Date: 07/05/2012
Action: Closure/No Further Action Letter

Global Id: T0603713730
Action Type: ENFORCEMENT
Date: 07/05/2012
Action: Closure/No Further Action Letter

Global Id: T0603713730
Action Type: ENFORCEMENT
Date: 12/30/2010
Action: Clean Up Fund - Case Closure Review Summary Report (RSR)

Global Id: T0603713730
Action Type: Other
Date: 02/15/2002
Action: Leak Discovery

Global Id: T0603713730
Action Type: RESPONSE
Date: 03/26/2004
Action: Soil and Water Investigation Report

Global Id: T0603713730
Action Type: RESPONSE

YARALIAN TEXACO (Continued) **S100861746**

Date: 07/15/2007
Action: Monitoring Report - Quarterly

Global Id: T0603713730
Action Type: RESPONSE
Date: 07/15/2008
Action: Monitoring Report - Quarterly

Global Id: T0603713730
Action Type: RESPONSE
Date: 07/15/2011
Action: Monitoring Report - Semi-Annually

Global Id: T0603713730
Action Type: ENFORCEMENT
Date: 04/11/2003
Action: 13267 Requirement

Global Id: T0603713730
Action Type: ENFORCEMENT
Date: 07/15/2003
Action: 13267 Requirement

Global Id: T0603713730
Action Type: ENFORCEMENT
Date: 02/12/2004
Action: Site Visit / Inspection / Sampling

Global Id: T0603713730
Action Type: ENFORCEMENT
Date: 07/30/2002
Action: * No Action

Global Id: T0603713730
Action Type: RESPONSE
Date: 04/15/2004
Action: Soil and Water Investigation Report

Global Id: T0603713730
Action Type: RESPONSE
Date: 04/15/2007
Action: Monitoring Report - Quarterly

Global Id: T0603713730
Action Type: RESPONSE
Date: 01/15/2007
Action: Monitoring Report - Quarterly

Global Id: T0603713730
Action Type: RESPONSE
Date: 10/15/2007
Action: Monitoring Report - Quarterly

Global Id: T0603713730
Action Type: RESPONSE
Date: 01/15/2011
Action: Monitoring Report - Semi-Annually

YARALIAN TEXACO (Continued) **S100861746**

LUST:

Global Id:	T0603713730
Status:	Open - Case Begin Date
Status Date:	02/15/2002
Global Id:	T0603713730
Status:	Open - Site Assessment
Status Date:	08/21/2002
Global Id:	T0603713730
Status:	Open - Site Assessment
Status Date:	03/01/2004
Global Id:	T0603713730
Status:	Completed - Case Closed
Status Date:	07/05/2012

HIST CORTESE:

edr_fname:	EXXON #7-3314 (FORMER)
edr_fadd1:	16809 PIONEER
City,State,Zip:	ARTESIA, CA
Region:	CORTESE
Facility County Code:	19
Reg By:	LTNKA
Reg Id:	I-02660

P95 **YARALIAN TEXACO** **UST FINDER RELEASE** **1029133414**
North **16809 PIONEER BLVD** **N/A**
1/4-1/2 **ARTESIA, CA 90701**
0.478 mi.
2523 ft. **Site 4 of 5 in cluster P**

Relative:
Higher

Actual:
63 ft.

UST FINDER RELEASE:

Object ID:	64751
Facility ID:	Not reported
Lust ID:	CAT0603713730
Name:	YARALIAN TEXACO
Address:	16809 PIONEER BLVD
City,State,Zip:	ARTESIA, CA 90701
Address Match Type:	PointAddress
Reported Date:	Not reported
Status:	No Further Action
Substance:	Not reported
Population within 1500ft:	2396
Domestic Wells within 1500ft:	6
Land Use:	Developed, High Intensity
Within SPA:	No
SPA PWS Facility ID:	Not reported
SPA Water Type:	Not reported
SPA Facility Type:	Not reported
SPA HUC12:	Not reported
Within WHPA:	Yes
WHPA PWS Facility ID:	CA1910218_14263
WHPA Water Type:	GW - Ground water
WHPA Facility Type:	WL - Well
WHPA HUC12:	180701060606

YARALIAN TEXACO (Continued) **1029133414**

Within 100yr Floodplain:	No
Tribe:	Not reported
EPA Region:	9
NFA Letter 1:	Not reported
NFA Letter 2:	Not reported
NFA Letter 3:	Not reported
NFA Letter 4:	Not reported
Closed With Residual Contaminate:	Not reported
Coordinate Source:	Geocode
X Coord:	-118.08242
Y Coord:	33.8778
Latitude:	33.8778
Longitude:	-118.082419999999

P96 **EXXON #7-3314 (FORMER)** **UST FINDER RELEASE** **1028954173**
North **16809 PIONEER BLVD S** **N/A**
1/4-1/2 **ARTESIA, CA 90701**
0.478 mi.
2523 ft. **Site 5 of 5 in cluster P**

Relative: UST FINDER RELEASE:
Higher

Actual:
63 ft.

Object ID:	64750
Facility ID:	Not reported
Lust ID:	CAT0603702863
Name:	EXXON #7-3314 (FORMER)
Address:	16809 PIONEER BLVD S
City,State,Zip:	ARTESIA, CA 90701
Address Match Type:	PointAddress
Reported Date:	Not reported
Status:	No Further Action
Substance:	Not reported
Population within 1500ft:	2396
Domestic Wells within 1500ft:	6
Land Use:	Developed, High Intensity
Within SPA:	No
SPA PWS Facility ID:	Not reported
SPA Water Type:	Not reported
SPA Facility Type:	Not reported
SPA HUC12:	Not reported
Within WHPA:	Yes
WHPA PWS Facility ID:	CA1910218_14263
WHPA Water Type:	GW - Ground water
WHPA Facility Type:	WL - Well
WHPA HUC12:	180701060606
Within 100yr Floodplain:	No
Tribe:	Not reported
EPA Region:	9
NFA Letter 1:	Not reported
NFA Letter 2:	Not reported
NFA Letter 3:	Not reported
NFA Letter 4:	Not reported
Closed With Residual Contaminate:	Not reported
Coordinate Source:	Geocode
X Coord:	-118.08242
Y Coord:	33.8778
Latitude:	33.8778
Longitude:	-118.082419999999

Q97 ENE 1/4-1/2 0.492 mi. 2600 ft. | **CHEVRON #9-0355 FORMER**
12154 ARTESIA BLVD E
ARTESIA, CA 90701 | **UST FINDER RELEASE** | **1028933235**
N/A

Site 1 of 3 in cluster Q

Relative: Higher
Actual: 59 ft.

UST FINDER RELEASE:

Object ID:	64863
Facility ID:	Not reported
Lust ID:	CAT0603703642
Name:	CHEVRON #9-0355 FORMER
Address:	12154 ARTESIA BLVD E
City,State,Zip:	ARTESIA, CA 90701
Address Match Type:	PointAddress
Reported Date:	Not reported
Status:	No Further Action
Substance:	Not reported
Population within 1500ft:	2197
Domestic Wells within 1500ft:	0
Land Use:	Developed, Medium Intensity
Within SPA:	No
SPA PWS Facility ID:	Not reported
SPA Water Type:	Not reported
SPA Facility Type:	Not reported
SPA HUC12:	Not reported
Within WHPA:	Yes
WHPA PWS Facility ID:	CA1910218_14263
WHPA Water Type:	GW - Ground water
WHPA Facility Type:	WL - Well
WHPA HUC12:	180701060606
Within 100yr Floodplain:	No
Tribe:	Not reported
EPA Region:	9
NFA Letter 1:	Not reported
NFA Letter 2:	Not reported
NFA Letter 3:	Not reported
NFA Letter 4:	Not reported
Closed With Residual Contaminate:	Not reported
Coordinate Source:	Geocode
X Coord:	-118.07296
Y Coord:	33.8730200000001
Latitude:	33.8730199999999
Longitude:	-118.072959999999

Q98 ENE 1/4-1/2 0.492 mi. 2600 ft. | **CHEVRON #9-0355**
12154 ARTESIA BLVD E
ARTESIA, CA 90701 | **LUST**
Cortese
HIST CORTESE
CERS | **S101295548**
N/A

Site 2 of 3 in cluster Q

Relative: Higher
Actual: 59 ft.

LUST:

Name:	CHEVRON #9-0355 FORMER
Address:	12154 ARTESIA BLVD E
City,State,Zip:	ARTESIA, CA 90701
Lead Agency:	LOS ANGELES RWQCB (REGION 4)
Case Type:	LUST Cleanup Site
Geo Track:	http://geotracker.waterboards.ca.gov/profile_report.asp?global_id=T0603703642
Global Id:	T0603703642
Latitude:	33.8728118108234
Longitude:	-118.072847127914

CHEVRON #9-0355 (Continued) **S101295548**

Status:	Completed - Case Closed
Status Date:	10/18/2012
Case Worker:	NB
RB Case Number:	I-10652
Local Agency:	LOS ANGELES COUNTY
File Location:	Regional Board
Local Case Number:	Not reported
Potential Media Affect:	Aquifer used for drinking water supply
Potential Contaminants of Concern:	Gasoline
EPA Region:	9
Coordinate Source:	Google Map Move
Cuf Case:	YES
Quantity Released Gallons:	Not reported
Begin Date:	12/04/1991
Leak Reported Date:	12/04/1991
How Discovered:	Tank Closure
How Discovered Description:	Not reported
Discharge Source:	Other
Discharge Cause:	Unknown
Stop Method:	Not reported
Stop Description:	Not reported
No Further Action Date:	10/18/2012
CA Water Watershed Name:	San Gabriel River - Lower San Gabriel - Central (Split) (405.15)
Dwr Groundwater Subbasin Name:	Coastal Plain Of Los Angeles - Central (4-011.04)
Disadvantaged Community:	Not reported
CA Enviroscreen 3 Score:	46-50%
CA Enviroscreen 4 Score:	65-70%
Military DOD Site:	No
Facility Project Subtype:	Not reported
RWQCB Region:	LOS ANGELES RWQCB (REGION 4)
Site History:	Not reported

LUST:

Global Id:	T0603703642
Contact Type:	Local Agency Caseworker
Contact Name:	JOHN AWUJO
Organization Name:	LOS ANGELES COUNTY
Address:	900 S FREMONT AVE
City:	ALHAMBRA
Email:	jawujo@dpw.lacounty.gov
Phone Number:	6264583507

Global Id:	T0603703642
Contact Type:	Regional Board Caseworker - Primary Caseworker
Contact Name:	NHAN BAO
Organization Name:	LOS ANGELES RWQCB (REGION 4)
Address:	320 WEST 4TH STREET, SUITE 200
City:	LOS ANGELES
Email:	nbao@waterboards.ca.gov
Phone Number:	2135766703

LUST:

Global Id:	T0603703642
Action Type:	ENFORCEMENT
Date:	12/09/2002
Action:	Staff Letter

CHEVRON #9-0355 (Continued) **S101295548**

Global Id: T0603703642
Action Type: ENFORCEMENT
Date: 07/23/2001
Action: Staff Letter

Global Id: T0603703642
Action Type: RESPONSE
Date: 02/15/2003
Action: Corrective Action Plan / Remedial Action Plan

Global Id: T0603703642
Action Type: RESPONSE
Date: 02/15/2003
Action: Soil and Water Investigation Report

Global Id: T0603703642
Action Type: RESPONSE
Date: 04/15/2003
Action: Monitoring Report - Quarterly

Global Id: T0603703642
Action Type: RESPONSE
Date: 04/15/2003
Action: Soil and Water Investigation Report

Global Id: T0603703642
Action Type: RESPONSE
Date: 01/15/2003
Action: Monitoring Report - Quarterly

Global Id: T0603703642
Action Type: RESPONSE
Date: 07/15/2004
Action: Monitoring Report - Quarterly

Global Id: T0603703642
Action Type: RESPONSE
Date: 07/15/2004
Action: Soil and Water Investigation Report

Global Id: T0603703642
Action Type: RESPONSE
Date: 07/15/2003
Action: Soil and Water Investigation Report

Global Id: T0603703642
Action Type: RESPONSE
Date: 07/15/2003
Action: Monitoring Report - Quarterly

Global Id: T0603703642
Action Type: RESPONSE
Date: 01/15/2005
Action: CAP/RAP - Final Remediation / Design Plan

Global Id: T0603703642
Action Type: RESPONSE

CHEVRON #9-0355 (Continued) **S101295548**

Date: 01/15/2005
Action: CAP/RAP - Feasibility Study Report

Global Id: T0603703642
Action Type: RESPONSE
Date: 02/15/2004
Action: Soil and Water Investigation Workplan

Global Id: T0603703642
Action Type: RESPONSE
Date: 02/15/2004
Action: Interim Remedial Action Plan

Global Id: T0603703642
Action Type: RESPONSE
Date: 04/15/2006
Action: Monitoring Report - Quarterly

Global Id: T0603703642
Action Type: RESPONSE
Date: 04/15/2006
Action: Conceptual Site Model

Global Id: T0603703642
Action Type: RESPONSE
Date: 01/15/2006
Action: Monitoring Report - Quarterly

Global Id: T0603703642
Action Type: RESPONSE
Date: 01/15/2006
Action: Conceptual Site Model

Global Id: T0603703642
Action Type: RESPONSE
Date: 10/15/2006
Action: Conceptual Site Model

Global Id: T0603703642
Action Type: ENFORCEMENT
Date: 06/15/2009
Action: Staff Letter

Global Id: T0603703642
Action Type: Other
Date: 12/04/1991
Action: Leak Reported

Global Id: T0603703642
Action Type: RESPONSE
Date: 04/15/2009
Action: Conceptual Site Model

Global Id: T0603703642
Action Type: RESPONSE
Date: 04/15/2009
Action: Monitoring Report - Quarterly

CHEVRON #9-0355 (Continued) **S101295548**

Global Id: T0603703642
Action Type: RESPONSE
Date: 04/15/2002
Action: Monitoring Report - Quarterly

Global Id: T0603703642
Action Type: RESPONSE
Date: 10/15/2002
Action: Monitoring Report - Quarterly

Global Id: T0603703642
Action Type: RESPONSE
Date: 10/15/2002
Action: Soil and Water Investigation Report

Global Id: T0603703642
Action Type: RESPONSE
Date: 10/15/2005
Action: Monitoring Report - Quarterly

Global Id: T0603703642
Action Type: RESPONSE
Date: 10/15/2005
Action: Conceptual Site Model

Global Id: T0603703642
Action Type: RESPONSE
Date: 07/15/2006
Action: Monitoring Report - Quarterly

Global Id: T0603703642
Action Type: RESPONSE
Date: 07/15/2006
Action: Conceptual Site Model

Global Id: T0603703642
Action Type: RESPONSE
Date: 07/15/2010
Action: Monitoring Report - Semi-Annually

Global Id: T0603703642
Action Type: Other
Date: 12/04/1991
Action: Leak Stopped

Global Id: T0603703642
Action Type: RESPONSE
Date: 01/15/2009
Action: Monitoring Report - Quarterly

Global Id: T0603703642
Action Type: RESPONSE
Date: 10/15/2008
Action: Monitoring Report - Quarterly

Global Id: T0603703642
Action Type: RESPONSE

CHEVRON #9-0355 (Continued) **S101295548**

Date: 07/15/2008
Action: Monitoring Report - Quarterly

Global Id: T0603703642
Action Type: RESPONSE
Date: 01/15/2009
Action: Conceptual Site Model

Global Id: T0603703642
Action Type: RESPONSE
Date: 01/15/2010
Action: Monitoring Report - Semi-Annually

Global Id: T0603703642
Action Type: RESPONSE
Date: 04/15/2005
Action: Monitoring Report - Quarterly

Global Id: T0603703642
Action Type: RESPONSE
Date: 07/15/2005
Action: Monitoring Report - Quarterly

Global Id: T0603703642
Action Type: RESPONSE
Date: 07/15/2005
Action: Conceptual Site Model

Global Id: T0603703642
Action Type: RESPONSE
Date: 10/15/2004
Action: Monitoring Report - Quarterly

Global Id: T0603703642
Action Type: RESPONSE
Date: 10/15/2004
Action: Soil and Water Investigation Report

Global Id: T0603703642
Action Type: RESPONSE
Date: 10/15/2006
Action: Monitoring Report - Quarterly

Global Id: T0603703642
Action Type: RESPONSE
Date: 01/15/2010
Action: Conceptual Site Model

Global Id: T0603703642
Action Type: RESPONSE
Date: 01/15/2012
Action: Monitoring Report - Semi-Annually

Global Id: T0603703642
Action Type: RESPONSE
Date: 04/15/2012
Action: Conceptual Site Model

CHEVRON #9-0355 (Continued) **S101295548**

Global Id: T0603703642
Action Type: RESPONSE
Date: 05/01/2012
Action: Request for Closure

Global Id: T0603703642
Action Type: RESPONSE
Date: 07/15/2012
Action: Monitoring Report - Semi-Annually

Global Id: T0603703642
Action Type: RESPONSE
Date: 04/15/2012
Action: Monitoring Report - Semi-Annually

Global Id: T0603703642
Action Type: RESPONSE
Date: 01/15/2013
Action: Well Destruction Report

Global Id: T0603703642
Action Type: ENFORCEMENT
Date: 09/14/2004
Action: Staff Letter

Global Id: T0603703642
Action Type: ENFORCEMENT
Date: 08/21/2012
Action: Notification - Preclosure

Global Id: T0603703642
Action Type: ENFORCEMENT
Date: 10/18/2012
Action: Closure/No Further Action Letter

Global Id: T0603703642
Action Type: RESPONSE
Date: 10/15/2008
Action: Conceptual Site Model

Global Id: T0603703642
Action Type: RESPONSE
Date: 07/15/2008
Action: Conceptual Site Model

Global Id: T0603703642
Action Type: RESPONSE
Date: 04/15/2009
Action: Conceptual Site Model

Global Id: T0603703642
Action Type: RESPONSE
Date: 07/15/2009
Action: Conceptual Site Model

Global Id: T0603703642
Action Type: RESPONSE

CHEVRON #9-0355 (Continued) **S101295548**

Date: 07/15/2009
Action: Monitoring Report - Quarterly

Global Id: T0603703642
Action Type: RESPONSE
Date: 04/15/2004
Action: Soil and Water Investigation Report

Global Id: T0603703642
Action Type: RESPONSE
Date: 04/15/2004
Action: Monitoring Report - Quarterly

Global Id: T0603703642
Action Type: RESPONSE
Date: 02/15/2004
Action: Corrective Action Plan / Remedial Action Plan

Global Id: T0603703642
Action Type: RESPONSE
Date: 04/15/2004
Action: CAP/RAP - Feasibility Study Report

Global Id: T0603703642
Action Type: RESPONSE
Date: 07/15/2004
Action: Soil and Water Investigation Report

Global Id: T0603703642
Action Type: RESPONSE
Date: 01/15/2007
Action: Monitoring Report - Quarterly

Global Id: T0603703642
Action Type: RESPONSE
Date: 01/15/2007
Action: Conceptual Site Model

Global Id: T0603703642
Action Type: RESPONSE
Date: 04/15/2007
Action: Monitoring Report - Quarterly

Global Id: T0603703642
Action Type: RESPONSE
Date: 04/15/2007
Action: Conceptual Site Model

Global Id: T0603703642
Action Type: RESPONSE
Date: 04/15/2005
Action: Conceptual Site Model

Global Id: T0603703642
Action Type: RESPONSE
Date: 01/15/2005
Action: Conceptual Site Model

CHEVRON #9-0355 (Continued) **S101295548**

Global Id: T0603703642
Action Type: RESPONSE
Date: 07/15/2007
Action: Monitoring Report - Quarterly

Global Id: T0603703642
Action Type: RESPONSE
Date: 10/15/2007
Action: Monitoring Report - Quarterly

Global Id: T0603703642
Action Type: RESPONSE
Date: 07/15/2007
Action: Conceptual Site Model

Global Id: T0603703642
Action Type: RESPONSE
Date: 10/15/2007
Action: Conceptual Site Model

Global Id: T0603703642
Action Type: RESPONSE
Date: 01/15/2008
Action: Monitoring Report - Quarterly

Global Id: T0603703642
Action Type: RESPONSE
Date: 01/15/2008
Action: Conceptual Site Model

Global Id: T0603703642
Action Type: RESPONSE
Date: 04/15/2008
Action: Monitoring Report - Quarterly

Global Id: T0603703642
Action Type: RESPONSE
Date: 04/15/2008
Action: Conceptual Site Model

Global Id: T0603703642
Action Type: RESPONSE
Date: 10/15/2003
Action: Monitoring Report - Quarterly

Global Id: T0603703642
Action Type: RESPONSE
Date: 01/15/2004
Action: Monitoring Report - Quarterly

Global Id: T0603703642
Action Type: RESPONSE
Date: 04/15/2002
Action: Monitoring Report - Quarterly

Global Id: T0603703642
Action Type: RESPONSE

CHEVRON #9-0355 (Continued) **S101295548**

Date: 01/15/2003
Action: Soil and Water Investigation Report

Global Id: T0603703642
Action Type: RESPONSE
Date: 10/15/2003
Action: Soil and Water Investigation Report

Global Id: T0603703642
Action Type: RESPONSE
Date: 07/15/2011
Action: Monitoring Report - Semi-Annually

Global Id: T0603703642
Action Type: RESPONSE
Date: 09/02/2011
Action: Soil and Water Investigation Report

Global Id: T0603703642
Action Type: ENFORCEMENT
Date: 12/23/2003
Action: Staff Letter

Global Id: T0603703642
Action Type: ENFORCEMENT
Date: 03/15/2004
Action: Staff Letter

Global Id: T0603703642
Action Type: ENFORCEMENT
Date: 10/18/2012
Action: Closure/No Further Action Letter

Global Id: T0603703642
Action Type: Other
Date: 12/04/1991
Action: Leak Discovery

Global Id: T0603703642
Action Type: RESPONSE
Date: 01/15/2005
Action: Monitoring Report - Quarterly

Global Id: T0603703642
Action Type: RESPONSE
Date: 07/15/2002
Action: Monitoring Report - Quarterly

Global Id: T0603703642
Action Type: RESPONSE
Date: 01/15/2004
Action: Soil and Water Investigation Report

Global Id: T0603703642
Action Type: RESPONSE
Date: 03/10/2011
Action: Soil and Water Investigation Workplan

CHEVRON #9-0355 (Continued) **S101295548**

Global Id: T0603703642
Action Type: RESPONSE
Date: 01/15/2011
Action: Monitoring Report - Semi-Annually

LUST:
Global Id: T0603703642
Status: Open - Case Begin Date
Status Date: 12/04/1991

Global Id: T0603703642
Status: Open - Site Assessment
Status Date: 12/04/1991

Global Id: T0603703642
Status: Open - Site Assessment
Status Date: 03/14/2001

Global Id: T0603703642
Status: Open - Site Assessment
Status Date: 02/28/2003

Global Id: T0603703642
Status: Open - Remediation
Status Date: 03/05/2003

Global Id: T0603703642
Status: Open - Site Assessment
Status Date: 01/16/2004

Global Id: T0603703642
Status: Open - Remediation
Status Date: 02/13/2004

Global Id: T0603703642
Status: Open - Remediation
Status Date: 02/17/2004

Global Id: T0603703642
Status: Open - Remediation
Status Date: 03/15/2004

Global Id: T0603703642
Status: Completed - Case Closed
Status Date: 10/18/2012

LUST REG 4:
Region: 4
Regional Board: 04
County: Los Angeles
Facility Id: I-10652
Status: Remedial action (cleanup) Underway
Substance: Gasoline
Substance Quantity: Not reported
Local Case No: Not reported

CHEVRON #9-0355 (Continued) **S101295548**

Case Type:	Groundwater	
Abatement Method Used at the Site:		OT
Global ID:	T0603703642	
W Global ID:	Not reported	
Staff:	NB	
Local Agency:	19000	
Cross Street:	NORWALK BLVD	
Enforcement Type:	DLSEL	
Date Leak Discovered:	12/4/1991	
Date Leak First Reported:		12/4/1991
Date Leak Record Entered:	3/20/1992	
Date Confirmation Began:	Not reported	
Date Leak Stopped:	12/4/1991	
Date Case Last Changed on Database:		7/18/2002
Date the Case was Closed:		Not reported
How Leak Discovered:	Tank Closure	
How Leak Stopped:	Not reported	
Cause of Leak:	UNK	
Leak Source:	UNK	
Operator:	FRUIN, JANE D.	
Water System:	Not reported	
Well Name:	Not reported	
Approx. Dist To Production Well (ft):		969.948663860644888709023584 5
Source of Cleanup Funding:		UNK
Preliminary Site Assessment Workplan Submitted:		12/4/1991
Preliminary Site Assessment Began:		2/28/2003
Pollution Characterization Began:		1/16/2004
Remediation Plan Submitted:		2/17/2004
Remedial Action Underway:		3/15/2004
Post Remedial Action Monitoring Began:		Not reported
Enforcement Action Date:		3/14/2001
Historical Max MTBE Date:		12/5/1996
Hist Max MTBE Conc in Groundwater:		280000
Hist Max MTBE Conc in Soil:		22
Significant Interim Remedial Action Taken:		Yes
GW Qualifier:	Not reported	
Soil Qualifier:	=	
Organization:	Not reported	
Owner Contact:	Not reported	
Responsible Party:	MR. Y. M. TUAN	
RP Address:	P.O. BOX 2833	
Program:	LUST	
Lat/Long:	33.8729919 / -1	
Local Agency Staff:	Not reported	
Beneficial Use:	Not reported	
Priority:	Not reported	
Cleanup Fund Id:	Not reported	
Suspended:	Not reported	
Assigned Name:	Not reported	
Summary:	9/26/00 3RD QTR GW MON RPT 2000; 12/5/00 REMEDIAL ACTION PLAN; 1/24/01 4TH QTR GW MON RPT 2000; 4/4/01 1ST QTR GW MON RPT 2001	

CORTESE:

Name:	CHEVRON #9-0355 FORMER
Address:	12154 ARTESIA BLVD E
City,State,Zip:	ARTESIA, CA 90701
Region:	CORTESE

CHEVRON #9-0355 (Continued) **S101295548**

Envirostor Id:	Not reported
Global ID:	T0603703642
Site/Facility Type:	LUST CLEANUP SITE
Cleanup Status:	COMPLETED - CASE CLOSED
Status Date:	Not reported
Site Code:	Not reported
Latitude:	Not reported
Longitude:	Not reported
Owner:	Not reported
Enf Type:	Not reported
Swat R:	Not reported
Flag:	active
Order No:	Not reported
Waste Discharge System No:	Not reported
Effective Date:	Not reported
Region 2:	Not reported
WID Id:	Not reported
Solid Waste Id No:	Not reported
Waste Management Uit Name:	Not reported
File Name:	Active Open

HIST CORTESE:

edr_fname:	CHEVRON #9-0355
edr_fadd1:	12154 ARTESIA
City,State,Zip:	ARTESIA, CA 90701
Region:	CORTESE
Facility County Code:	19
Reg By:	LTNKA
Reg Id:	I-10652

CERS:

Name:	CHEVRON #9-0355 FORMER
Address:	12154 ARTESIA BLVD E
City,State,Zip:	ARTESIA, CA 90701
Site ID:	719783
CERS ID:	T0603703642
CERS Description:	Leaking Underground Storage Tank Cleanup Site

Affiliation:

Affiliation Type Desc:	Regional Board Caseworker
Entity Name:	NHAN BAO - LOS ANGELES RWQCB (REGION 4)
Entity Title:	Not reported
Affiliation Address:	320 WEST 4TH STREET, SUITE 200
Affiliation City:	LOS ANGELES
Affiliation State:	CA
Affiliation Country:	Not reported
Affiliation Zip:	Not reported
Affiliation Phone:	2135766703,

Affiliation Type Desc:	Local Agency Caseworker
Entity Name:	JOHN AWUJO - LOS ANGELES COUNTY
Entity Title:	Not reported
Affiliation Address:	900 S FREMONT AVE
Affiliation City:	ALHAMBRA
Affiliation State:	CA
Affiliation Country:	Not reported
Affiliation Zip:	Not reported

CHEVRON #9-0355 (Continued) **S101295548**

Affiliation Phone: 6264583507,

---

99 South 1/4-1/2 0.497 mi. 2626 ft.

MARTELL'S CLEANERS
18518 PIONEER BLVD
ARTESIA, CA 90701

CPS-SLIC **S106568483**
ENF **N/A**
CERS

Relative: Lower
Actual: 51 ft.

CPS-SLIC:

Name:	MARTELL'S CLEANERS
Address:	18518 PIONEER BLVD
City,State,Zip:	ARTESIA, CA 90701
Region:	STATE
Facility Status:	**Open - Inactive**
Status Date:	03/12/2015
Global Id:	SL0603797231
Lead Agency:	LOS ANGELES RWQCB (REGION 4)
Lead Agency Case Number:	Not reported
Latitude:	33.863262
Longitude:	-118.081794
Case Type:	Cleanup Program Site
Case Worker:	RM
Local Agency:	Not reported
RB Case Number:	1156
File Location:	Regional Board
Potential Media Affected:	Aquifer used for drinking water supply, Soil, Soil Vapor
Potential Contaminants of Concern:	Tetrachloroethylene (PCE), Trichloroethylene (TCE)
EPA Region:	9
Coordinate Source:	Manual Entry on Screens
Cuf Case:	NO
Quantity Released Gallons:	Not reported
Begin Date:	07/09/2004
Leak Reported Date:	01/02/1965
How Discovered:	Not reported
How Discovered Description:	Not reported
Discharge Source:	Other
Discharge Cause:	Other
Stop Method:	Other Means
Stop Description:	Not reported
No Further Action Date:	Not reported
CA Water Watershed Name:	San Gabriel River - Lower San Gabriel - Central (Split) (405.15)
Dwr Groundwater Subbasin Name:	Coastal Plain Of Los Angeles - Central (4-011.04)
Disadvantaged Community:	Disadvantaged Community
CA Enviroscreen 3 Score:	66-70%
CA Enviroscreen 4 Score:	60-65%
Military DOD Site:	No
Facility Project Subtype:	Not reported
RWQCB Region:	LOS ANGELES RWQCB (REGION 4)
Site History:	Strip mall dry cleaning operation between 1950 until 2003. Groundwater approximately 7 to 10 feet bgs and flows to the southeast. Groundwater PCE plume extends off-site. Soil vapor concentrations are elevated on-site and at the eastern property boundary adjacent to a preschool/church. Vapor intrusion assessment completed and determined acceptable risk for vapor intrusion off-site at church property in 2009-2010. Groundwater assessment needed to define the full down gradient extent. Soil vapor extraction system operated for approximately 1 year from 2006-2007 to reduce soil gas

MARTELL'S CLEANERS (Continued) **S106568483**

concentrations near property boundary with pre-school. Unknown total mass of contaminants removed. Highest PCE soil vapor concentrations are now in the front (western) parking area where the original source area likely existed. Groundwater PCE concentrations range from 1800 ug/L in MW-2 to <0.5 ug/L in MW-3.

Click here to access the California GeoTracker records for this facility:

ENF:

Name:	MARTELL'S CLEANERS
Address:	18518 PIONEER BOULEVARD
City,State,Zip:	ARTESIA, CA 90701
Region:	4
Facility Id:	643888
Agency Name:	Not reported
Place Type:	Service/Commercial
Place Subtype:	Service/Commercial Site, NEC
Facility Type:	Not reported
Agency Type:	Not reported
# Of Agencies:	Not reported
Place Latitude:	33.86326
Place Longitude:	-118.08179
SIC Code 1:	7219
SIC Desc 1:	Laundry and Garment Services, NEC
SIC Code 2:	Not reported
SIC Desc 2:	Not reported
SIC Code 3:	Not reported
SIC Desc 3:	Not reported
NAICS Code 1:	Not reported
NAICS Desc 1:	Not reported
NAICS Code 2:	Not reported
NAICS Desc 2:	Not reported
NAICS Code 3:	Not reported
NAICS Desc 3:	Not reported
# Of Places:	1
Source Of Facility:	Reg Meas
Design Flow:	Not reported
Threat To Water Quality:	Not reported
Complexity:	Not reported
Pretreatment:	Not reported
Facility Waste Type:	Not reported
Facility Waste Type 2:	Not reported
Facility Waste Type 3:	Not reported
Facility Waste Type 4:	Not reported
Program:	SLIC
Program Category1:	TANKS
Program Category2:	TANKS
# Of Programs:	1
WDID:	4SLIC1156
Reg Measure Id:	318468
Reg Measure Type:	Unregulated
Region:	4
Order #:	SLIC case 1156
Npdes# CA#:	Not reported
Major-Minor:	Not reported
Npdes Type:	Not reported
Reclamation:	Not reported

MARTELL'S CLEANERS (Continued) **S106568483**

Dredge Fill Fee:	Not reported
301H:	Not reported
Application Fee Amt Received:	Not reported
Status:	Never Active
Status Date:	05/14/2013
Effective Date:	Not reported
Expiration/Review Date:	Not reported
Termination Date:	07/27/2006
WDR Review - Amend:	Not reported
WDR Review - Revise/Renew:	Not reported
WDR Review - Rescind:	Not reported
WDR Review - No Action Required:	Not reported
WDR Review - Pending:	Not reported
WDR Review - Planned:	Not reported
Status Enrollee:	N
Individual/General:	I
Fee Code:	Not reported
Direction/Voice:	Passive
Enforcement Id(EID):	316780
Region:	4
Order / Resolution Number:	NOV
Enforcement Action Type:	Notice of Violation
Effective Date:	07/27/2006
Adoption/Issuance Date:	07/27/2006
Achieve Date:	Not reported
Termination Date:	07/27/2006
ACL Issuance Date:	Not reported
EPL Issuance Date:	Not reported
Status:	Historical
Title:	NOV sent 7/27/06 for 4 overdue gw monitoring rpts & investigation rpt.
Description:	NOV sent 7/27/06 for 4 overdue gw monitoring rpts & investigation rpt.
Program:	SLIC
Latest Milestone Completion Date:	Not reported
# Of Programs1:	1
Total Assessment Amount:	0
Initial Assessed Amount:	0
Liability $ Amount:	0
Project $ Amount:	0
Liability $ Paid:	0
Project $ Completed:	0
Total $ Paid/Completed Amount:	0

CERS:

Name:	MARTELL'S CLEANERS
Address:	18518 PIONEER BLVD
City,State,Zip:	ARTESIA, CA 90701
Site ID:	743702
CERS ID:	SL0603797231
CERS Description:	Cleanup Program Site

Affiliation:

Affiliation Type Desc:	Regional Board Caseworker
Entity Name:	ROBERT MEDINA - LOS ANGELES RWQCB (REGION 4)
Entity Title:	Not reported
Affiliation Address:	320 West 4th Street, Suite 200
Affiliation City:	LOS ANGELES

MARTELL'S CLEANERS (Continued) **S106568483**

Affiliation State:	CA
Affiliation Country:	Not reported
Affiliation Zip:	Not reported
Affiliation Phone:	2135766618,

Q100 ARCO #1673 FORMER **UST FINDER RELEASE** **1028918398**
ENE 12157 ARTESIA BLVD **N/A**
1/4-1/2 CERRITOS, CA 90703
0.499 mi.
2637 ft. **Site 3 of 3 in cluster Q**

Relative:
Higher

Actual:
60 ft.

UST FINDER RELEASE:

Object ID:	64864
Facility ID:	Not reported
Lust ID:	CAT0603703018
Name:	ARCO #1673 FORMER
Address:	12157 ARTESIA BLVD
City,State,Zip:	CERRITOS, CA 90703
Address Match Type:	PointAddress
Reported Date:	Not reported
Status:	No Further Action
Substance:	Not reported
Population within 1500ft:	2145
Domestic Wells within 1500ft:	0
Land Use:	Developed, Medium Intensity
Within SPA:	No
SPA PWS Facility ID:	Not reported
SPA Water Type:	Not reported
SPA Facility Type:	Not reported
SPA HUC12:	Not reported
Within WHPA:	Yes
WHPA PWS Facility ID:	CA1910218_14263
WHPA Water Type:	GW - Ground water
WHPA Facility Type:	WL - Well
WHPA HUC12:	180701060606
Within 100yr Floodplain:	No
Tribe:	Not reported
EPA Region:	9
NFA Letter 1:	Not reported
NFA Letter 2:	Not reported
NFA Letter 3:	Not reported
NFA Letter 4:	Not reported
Closed With Residual Contaminate:	Not reported
Coordinate Source:	Geocode
X Coord:	-118.07296
Y Coord:	33.8732000000001
Latitude:	33.8731999999999
Longitude:	-118.072959999999

101 SSW 1/2-1 0.957 mi. 5054 ft. | **CONTINENTAL CLEANERS**
11450 SOUTH ST.
CERRITOS, CA 90703 | **ENVIROSTOR** | **S106797584**
N/A

Relative: Lower

Actual: 52 ft.

ENVIROSTOR:

Name:	CONTINENTAL CLEANERS
Address:	11450 SOUTH ST.
City,State,Zip:	CERRITOS, CA 90703
Facility ID:	19720034
Status:	Refer: 1248 Local Agency
Status Date:	08/30/2001
Site Code:	Not reported
Site Type:	Evaluation
Site Type Detailed:	Evaluation
Acres:	Not reported
NPL:	NO
Regulatory Agencies:	NONE SPECIFIED
Lead Agency:	NONE SPECIFIED
Program Manager:	Not reported
Supervisor:	Referred - Not Assigned
Division Branch:	Cleanup Cypress
Assembly:	67
Senate:	36
Special Program:	Not reported
Restricted Use:	NO
Site Mgmt Req:	NONE SPECIFIED
Funding:	Not Applicable
Latitude:	33.85770
Longitude:	-118.0892
APN:	NONE SPECIFIED
Past Use:	NONE SPECIFIED
Potential COC:	NONE SPECIFIED
Confirmed COC:	NONE SPECIFIED
Potential Description:	NONE SPECIFIED
Alias Name:	19720034
Alias Type:	Envirostor ID Number

Completed Info:

Completed Area Name:	Not reported
Completed Sub Area Name:	Not reported
Completed Document Type:	Not reported
Completed Date:	Not reported
Comments:	Not reported
Future Area Name:	Not reported
Future Sub Area Name:	Not reported
Future Document Type:	Not reported
Future Due Date:	Not reported
Schedule Area Name:	Not reported
Schedule Sub Area Name:	Not reported
Schedule Document Type:	Not reported
Schedule Due Date:	Not reported
Schedule Revised Date:	Not reported

Count: 1 records.

ORPHAN SUMMARY

City	EDR ID	Site Name	Site Address	Zip	Database(s)
NORWALK	S128935385	CRIMSON PIPELINE-NORWALK BOULEVARD	NORWALK BLVD & ADOREE STREET	90650	CPS-SLIC

GOVERNMENT RECORDS SEARCHED / DATA CURRENCY TRACKING

To maintain currency of the following federal and state databases, EDR contacts the appropriate governmental agency on a monthly or quarterly basis, as required.

Number of Days to Update: Provides confirmation that EDR is reporting records that have been updated within 90 days from the date the government agency made the information available to the public.

STANDARD ENVIRONMENTAL RECORDS

Lists of Federal NPL (Superfund) sites

NPL: National Priority List

National Priorities List (Superfund). The NPL is a subset of CERCLIS and identifies over 1,200 sites for priority cleanup under the Superfund Program. NPL sites may encompass relatively large areas. As such, EDR provides polygon coverage for over 1,000 NPL site boundaries produced by EPA's Environmental Photographic Interpretation Center (EPIC) and regional EPA offices.

Date of Government Version: 05/22/2024
Date Data Arrived at EDR: 06/03/2024
Date Made Active in Reports: 06/26/2024
Number of Days to Update: 23

Source: EPA
Telephone: N/A
Last EDR Contact: 07/02/2024
Next Scheduled EDR Contact: 10/07/2024
Data Release Frequency: Quarterly

NPL Site Boundaries

Sources:

EPA's Environmental Photographic Interpretation Center (EPIC)
Telephone: 202-564-7333

EPA Region 1
Telephone 617-918-1143

EPA Region 6
Telephone: 214-655-6659

EPA Region 3
Telephone 215-814-5418

EPA Region 7
Telephone: 913-551-7247

EPA Region 4
Telephone 404-562-8033

EPA Region 8
Telephone: 303-312-6774

EPA Region 5
Telephone 312-886-6686

EPA Region 9
Telephone: 415-947-4246

EPA Region 10
Telephone 206-553-8665

Proposed NPL: Proposed National Priority List Sites

A site that has been proposed for listing on the National Priorities List through the issuance of a proposed rule in the Federal Register. EPA then accepts public comments on the site, responds to the comments, and places on the NPL those sites that continue to meet the requirements for listing.

Date of Government Version: 05/22/2024
Date Data Arrived at EDR: 06/03/2024
Date Made Active in Reports: 06/26/2024
Number of Days to Update: 23

Source: EPA
Telephone: N/A
Last EDR Contact: 07/01/2024
Next Scheduled EDR Contact: 10/07/2024
Data Release Frequency: Quarterly

NPL LIENS: Federal Superfund Liens

Federal Superfund Liens. Under the authority granted the USEPA by CERCLA of 1980, the USEPA has the authority to file liens against real property in order to recover remedial action expenditures or when the property owner received notification of potential liability. USEPA compiles a listing of filed notices of Superfund Liens.

Date of Government Version: 10/15/1991
Date Data Arrived at EDR: 02/02/1994
Date Made Active in Reports: 03/30/1994
Number of Days to Update: 56

Source: EPA
Telephone: 202-564-4267
Last EDR Contact: 08/15/2011
Next Scheduled EDR Contact: 11/28/2011
Data Release Frequency: No Update Planned

Lists of Federal Delisted NPL sites

Delisted NPL: National Priority List Deletions

The National Oil and Hazardous Substances Pollution Contingency Plan (NCP) establishes the criteria that the EPA uses to delete sites from the NPL. In accordance with 40 CFR 300.425.(e), sites may be deleted from the NPL where no further response is appropriate.

Date of Government Version: 05/22/2024
Date Data Arrived at EDR: 06/03/2024
Date Made Active in Reports: 06/26/2024
Number of Days to Update: 23

Source: EPA
Telephone: N/A
Last EDR Contact: 07/01/2024
Next Scheduled EDR Contact: 10/07/2024
Data Release Frequency: Quarterly

Lists of Federal sites subject to CERCLA removals and CERCLA orders

FEDERAL FACILITY: Federal Facility Site Information listing

A listing of National Priority List (NPL) and Base Realignment and Closure (BRAC) sites found in the Comprehensive Environmental Response, Compensation and Liability Information System (CERCLIS) Database where EPA Federal Facilities Restoration and Reuse Office is involved in cleanup activities.

Date of Government Version: 03/25/2024
Date Data Arrived at EDR: 03/26/2024
Date Made Active in Reports: 06/24/2024
Number of Days to Update: 90

Source: Environmental Protection Agency
Telephone: 703-603-8704
Last EDR Contact: 06/25/2024
Next Scheduled EDR Contact: 10/07/2024
Data Release Frequency: Varies

SEMS: Superfund Enterprise Management System

SEMS (Superfund Enterprise Management System) tracks hazardous waste sites, potentially hazardous waste sites, and remedial activities performed in support of EPA's Superfund Program across the United States. The list was formerly know as CERCLIS, renamed to SEMS by the EPA in 2015. The list contains data on potentially hazardous waste sites that have been reported to the USEPA by states, municipalities, private companies and private persons, pursuant to Section 103 of the Comprehensive Environmental Response, Compensation, and Liability Act (CERCLA). This dataset also contains sites which are either proposed to or on the National Priorities List (NPL) and the sites which are in the screening and assessment phase for possible inclusion on the NPL.

Date of Government Version: 04/22/2024
Date Data Arrived at EDR: 05/01/2024
Date Made Active in Reports: 05/24/2024
Number of Days to Update: 23

Source: EPA
Telephone: 800-424-9346
Last EDR Contact: 07/01/2024
Next Scheduled EDR Contact: 10/21/2024
Data Release Frequency: Quarterly

Lists of Federal CERCLA sites with NFRAP

SEMS-ARCHIVE: Superfund Enterprise Management System Archive

SEMS-ARCHIVE (Superfund Enterprise Management System Archive) tracks sites that have no further interest under the Federal Superfund Program based on available information. The list was formerly known as the CERCLIS-NFRAP, renamed to SEMS ARCHIVE by the EPA in 2015. EPA may perform a minimal level of assessment work at a site while it is archived if site conditions change and/or new information becomes available. Archived sites have been removed and archived from the inventory of SEMS sites. Archived status indicates that, to the best of EPA's knowledge, assessment at a site has been completed and that EPA has determined no further steps will be taken to list the site on the National Priorities List (NPL), unless information indicates this decision was not appropriate or other considerations require a recommendation for listing at a later time. The decision does not necessarily mean that there is no hazard associated with a given site; it only means that. based upon available information, the location is not judged to be potential NPL site.

Date of Government Version: 04/22/2024
Date Data Arrived at EDR: 05/01/2024
Date Made Active in Reports: 05/24/2024
Number of Days to Update: 23

Source: EPA
Telephone: 800-424-9346
Last EDR Contact: 07/01/2024
Next Scheduled EDR Contact: 10/21/2024
Data Release Frequency: Quarterly

Lists of Federal RCRA facilities undergoing Corrective Action

CORRACTS: Corrective Action Report

CORRACTS identifies hazardous waste handlers with RCRA corrective action activity.

Date of Government Version: 06/03/2024
Date Data Arrived at EDR: 06/07/2024
Date Made Active in Reports: 06/20/2024
Number of Days to Update: 13

Source: EPA
Telephone: 800-424-9346
Last EDR Contact: 06/07/2024
Next Scheduled EDR Contact: 09/30/2024
Data Release Frequency: Quarterly

Lists of Federal RCRA TSD facilities

RCRA-TSDF: RCRA - Treatment, Storage and Disposal

RCRAInfo is EPA's comprehensive information system, providing access to data supporting the Resource Conservation and Recovery Act (RCRA) of 1976 and the Hazardous and Solid Waste Amendments (HSWA) of 1984. The database includes selective information on sites which generate, transport, store, treat and/or dispose of hazardous waste as defined by the Resource Conservation and Recovery Act (RCRA). Transporters are individuals or entities that move hazardous waste from the generator offsite to a facility that can recycle, treat, store, or dispose of the waste. TSDFs treat, store, or dispose of the waste.

Date of Government Version: 06/03/2024
Date Data Arrived at EDR: 06/07/2024
Date Made Active in Reports: 06/20/2024
Number of Days to Update: 13

Source: Environmental Protection Agency
Telephone: (415) 495-8895
Last EDR Contact: 06/07/2024
Next Scheduled EDR Contact: 09/30/2024
Data Release Frequency: Quarterly

Lists of Federal RCRA generators

RCRA-LQG: RCRA - Large Quantity Generators

RCRAInfo is EPA's comprehensive information system, providing access to data supporting the Resource Conservation and Recovery Act (RCRA) of 1976 and the Hazardous and Solid Waste Amendments (HSWA) of 1984. The database includes selective information on sites which generate, transport, store, treat and/or dispose of hazardous waste as defined by the Resource Conservation and Recovery Act (RCRA). Large quantity generators (LQGs) generate over 1,000 kilograms (kg) of hazardous waste, or over 1 kg of acutely hazardous waste per month.

Date of Government Version: 06/03/2024
Date Data Arrived at EDR: 06/07/2024
Date Made Active in Reports: 06/20/2024
Number of Days to Update: 13

Source: Environmental Protection Agency
Telephone: (415) 495-8895
Last EDR Contact: 06/07/2024
Next Scheduled EDR Contact: 09/30/2024
Data Release Frequency: Quarterly

RCRA-SQG: RCRA - Small Quantity Generators

RCRAInfo is EPA's comprehensive information system, providing access to data supporting the Resource Conservation and Recovery Act (RCRA) of 1976 and the Hazardous and Solid Waste Amendments (HSWA) of 1984. The database includes selective information on sites which generate, transport, store, treat and/or dispose of hazardous waste as defined by the Resource Conservation and Recovery Act (RCRA). Small quantity generators (SQGs) generate between 100 kg and 1,000 kg of hazardous waste per month.

Date of Government Version: 06/03/2024
Date Data Arrived at EDR: 06/07/2024
Date Made Active in Reports: 06/20/2024
Number of Days to Update: 13

Source: Environmental Protection Agency
Telephone: (415) 495-8895
Last EDR Contact: 06/07/2024
Next Scheduled EDR Contact: 09/30/2024
Data Release Frequency: Quarterly

RCRA-VSQG: RCRA - Very Small Quantity Generators (Formerly Conditionally Exempt Small Quantity Generators)

RCRAInfo is EPA's comprehensive information system, providing access to data supporting the Resource Conservation and Recovery Act (RCRA) of 1976 and the Hazardous and Solid Waste Amendments (HSWA) of 1984. The database includes selective information on sites which generate, transport, store, treat and/or dispose of hazardous waste as defined by the Resource Conservation and Recovery Act (RCRA). Very small quantity generators (VSQGs) generate less than 100 kg of hazardous waste, or less than 1 kg of acutely hazardous waste per month.

Date of Government Version: 06/03/2024
Date Data Arrived at EDR: 06/07/2024
Date Made Active in Reports: 06/20/2024
Number of Days to Update: 13

Source: Environmental Protection Agency
Telephone: (415) 495-8895
Last EDR Contact: 06/07/2024
Next Scheduled EDR Contact: 09/30/2024
Data Release Frequency: Quarterly

Federal institutional controls / engineering controls registries

LUCIS: Land Use Control Information System

LUCIS contains records of land use control information pertaining to the former Navy Base Realignment and Closure properties.

Date of Government Version: 02/14/2024
Date Data Arrived at EDR: 02/16/2024
Date Made Active in Reports: 04/04/2024
Number of Days to Update: 48

Source: Department of the Navy
Telephone: 843-820-7326
Last EDR Contact: 05/17/2024
Next Scheduled EDR Contact: 08/19/2024
Data Release Frequency: Varies

US ENG CONTROLS: Engineering Controls Sites List

A listing of sites with engineering controls in place. Engineering controls include various forms of caps, building foundations, liners, and treatment methods to create pathway elimination for regulated substances to enter environmental media or effect human health.

Date of Government Version: 02/13/2024
Date Data Arrived at EDR: 02/21/2024
Date Made Active in Reports: 04/04/2024
Number of Days to Update: 43

Source: Environmental Protection Agency
Telephone: 703-603-0695
Last EDR Contact: 05/21/2024
Next Scheduled EDR Contact: 09/02/2024
Data Release Frequency: Varies

US INST CONTROLS: Institutional Controls Sites List

A listing of sites with institutional controls in place. Institutional controls include administrative measures, such as groundwater use restrictions, construction restrictions, property use restrictions, and post remediation care requirements intended to prevent exposure to contaminants remaining on site. Deed restrictions are generally required as part of the institutional controls.

Date of Government Version: 02/13/2024
Date Data Arrived at EDR: 02/21/2024
Date Made Active in Reports: 04/04/2024
Number of Days to Update: 43

Source: Environmental Protection Agency
Telephone: 703-603-0695
Last EDR Contact: 05/21/2024
Next Scheduled EDR Contact: 09/02/2024
Data Release Frequency: Varies

Federal ERNS list

ERNS: Emergency Response Notification System

Emergency Response Notification System. ERNS records and stores information on reported releases of oil and hazardous substances.

Date of Government Version: 03/13/2024
Date Data Arrived at EDR: 03/19/2024
Date Made Active in Reports: 06/17/2024
Number of Days to Update: 90

Source: National Response Center, United States Coast Guard
Telephone: 202-267-2180
Last EDR Contact: 06/17/2024
Next Scheduled EDR Contact: 09/30/2024
Data Release Frequency: Quarterly

Lists of state- and tribal (Superfund) equivalent sites

RESPONSE: State Response Sites

Identifies confirmed release sites where DTSC is involved in remediation, either in a lead or oversight capacity. These confirmed release sites are generally high-priority and high potential risk.

Date of Government Version: 01/22/2024
Date Data Arrived at EDR: 01/23/2024
Date Made Active in Reports: 04/08/2024
Number of Days to Update: 76

Source: Department of Toxic Substances Control
Telephone: 916-323-3400
Last EDR Contact: 04/23/2024
Next Scheduled EDR Contact: 08/05/2024
Data Release Frequency: Quarterly

Lists of state- and tribal hazardous waste facilities

ENVIROSTOR: EnviroStor Database

The Department of Toxic Substances Control's (DTSC's) Site Mitigation and Brownfields Reuse Program's (SMBRP's) EnviroStor database identifes sites that have known contamination or sites for which there may be reasons to investigate further. The database includes the following site types: Federal Superfund sites (National Priorities List (NPL)); State Response, including Military Facilities and State Superfund; Voluntary Cleanup; and School sites. EnviroStor provides similar information to the information that was available in CalSites, and provides additional site information, including, but not limited to, identification of formerly-contaminated properties that have been released for reuse, properties where environmental deed restrictions have been recorded to prevent inappropriate land uses, and risk characterization information that is used to assess potential impacts to public health and the environment at contaminated sites.

Date of Government Version: 01/22/2024
Date Data Arrived at EDR: 01/23/2024
Date Made Active in Reports: 04/08/2024
Number of Days to Update: 76

Source: Department of Toxic Substances Control
Telephone: 916-323-3400
Last EDR Contact: 04/23/2024
Next Scheduled EDR Contact: 08/05/2024
Data Release Frequency: Quarterly

Lists of state and tribal landfills and solid waste disposal facilities

SWF/LF (SWIS): Solid Waste Information System

Active, Closed and Inactive Landfills. SWF/LF records typically contain an inve ntory of solid waste disposal facilities or landfills. These may be active or i nactive facilities or open dumps that failed to meet RCRA Section 4004 criteria for solid waste landfills or disposal sites.

Date of Government Version: 02/05/2024
Date Data Arrived at EDR: 02/06/2024
Date Made Active in Reports: 04/26/2024
Number of Days to Update: 80

Source: Department of Resources Recycling and Recovery
Telephone: 916-341-6320
Last EDR Contact: 05/07/2024
Next Scheduled EDR Contact: 08/19/2024
Data Release Frequency: Quarterly

Lists of state and tribal leaking storage tanks

LUST REG 6V: Leaking Underground Storage Tank Case Listing
Leaking Underground Storage Tank locations. Inyo, Kern, Los Angeles, Mono, San Bernardino counties.

Date of Government Version: 06/07/2005
Date Data Arrived at EDR: 06/07/2005
Date Made Active in Reports: 06/29/2005
Number of Days to Update: 22

Source: California Regional Water Quality Control Board Victorville Branch Office (6)
Telephone: 760-241-7365
Last EDR Contact: 09/12/2011
Next Scheduled EDR Contact: 12/26/2011
Data Release Frequency: No Update Planned

LUST REG 9: Leaking Underground Storage Tank Report
Orange, Riverside, San Diego counties. For more current information, please refer to the State Water Resources Control Board's LUST database.

Date of Government Version: 03/01/2001
Date Data Arrived at EDR: 04/23/2001
Date Made Active in Reports: 05/21/2001
Number of Days to Update: 28

Source: California Regional Water Quality Control Board San Diego Region (9)
Telephone: 858-637-5595
Last EDR Contact: 09/26/2011
Next Scheduled EDR Contact: 01/09/2012
Data Release Frequency: No Update Planned

LUST REG 8: Leaking Underground Storage Tanks
California Regional Water Quality Control Board Santa Ana Region (8). For more current information, please refer to the State Water Resources Control Board's LUST database.

Date of Government Version: 02/14/2005
Date Data Arrived at EDR: 02/15/2005
Date Made Active in Reports: 03/28/2005
Number of Days to Update: 41

Source: California Regional Water Quality Control Board Santa Ana Region (8)
Telephone: 909-782-4496
Last EDR Contact: 08/15/2011
Next Scheduled EDR Contact: 11/28/2011
Data Release Frequency: No Update Planned

LUST REG 7: Leaking Underground Storage Tank Case Listing
Leaking Underground Storage Tank locations. Imperial, Riverside, San Diego, Santa Barbara counties.

Date of Government Version: 02/26/2004
Date Data Arrived at EDR: 02/26/2004
Date Made Active in Reports: 03/24/2004
Number of Days to Update: 27

Source: California Regional Water Quality Control Board Colorado River Basin Region (7)
Telephone: 760-776-8943
Last EDR Contact: 08/01/2011
Next Scheduled EDR Contact: 11/14/2011
Data Release Frequency: No Update Planned

LUST REG 5: Leaking Underground Storage Tank Database
Leaking Underground Storage Tank locations. Alameda, Alpine, Amador, Butte, Colusa, Contra Costa, Calveras, El Dorado, Fresno, Glenn, Kern, Kings, Lake, Lassen, Madera, Mariposa, Merced, Modoc, Napa, Nevada, Placer, Plumas, Sacramento, San Joaquin, Shasta, Solano, Stanislaus, Sutter, Tehama, Tulare, Tuolumne, Yolo, Yuba counties.

Date of Government Version: 07/01/2008
Date Data Arrived at EDR: 07/22/2008
Date Made Active in Reports: 07/31/2008
Number of Days to Update: 9

Source: California Regional Water Quality Control Board Central Valley Region (5)
Telephone: 916-464-4834
Last EDR Contact: 07/01/2011
Next Scheduled EDR Contact: 10/17/2011
Data Release Frequency: No Update Planned

LUST REG 4: Underground Storage Tank Leak List
Los Angeles, Ventura counties. For more current information, please refer to the State Water Resources Control Board's LUST database.

Date of Government Version: 09/07/2004
Date Data Arrived at EDR: 09/07/2004
Date Made Active in Reports: 10/12/2004
Number of Days to Update: 35

Source: California Regional Water Quality Control Board Los Angeles Region (4)
Telephone: 213-576-6710
Last EDR Contact: 09/06/2011
Next Scheduled EDR Contact: 12/19/2011
Data Release Frequency: No Update Planned

LUST REG 3: Leaking Underground Storage Tank Database
Leaking Underground Storage Tank locations. Monterey, San Benito, San Luis Obispo, Santa Barbara, Santa Cruz counties.

Date of Government Version: 05/19/2003
Date Data Arrived at EDR: 05/19/2003
Date Made Active in Reports: 06/02/2003
Number of Days to Update: 14

Source: California Regional Water Quality Control Board Central Coast Region (3)
Telephone: 805-542-4786
Last EDR Contact: 07/18/2011
Next Scheduled EDR Contact: 10/31/2011
Data Release Frequency: No Update Planned

LUST REG 2: Fuel Leak List
Leaking Underground Storage Tank locations. Alameda, Contra Costa, Marin, Napa, San Francisco, San Mateo, Santa Clara, Solano, Sonoma counties.

Date of Government Version: 09/30/2004
Date Data Arrived at EDR: 10/20/2004
Date Made Active in Reports: 11/19/2004
Number of Days to Update: 30

Source: California Regional Water Quality Control Board San Francisco Bay Region (2)
Telephone: 510-622-2433
Last EDR Contact: 09/19/2011
Next Scheduled EDR Contact: 01/02/2012
Data Release Frequency: No Update Planned

LUST: Leaking Underground Fuel Tank Report (GEOTRACKER)
Leaking Underground Storage Tank (LUST) Sites included in GeoTracker. GeoTracker is the Water Boards data management system for sites that impact, or have the potential to impact, water quality in California, with emphasis on groundwater.

Date of Government Version: 03/04/2024
Date Data Arrived at EDR: 03/05/2024
Date Made Active in Reports: 05/24/2024
Number of Days to Update: 80

Source: State Water Resources Control Board
Telephone: see region list
Last EDR Contact: 06/04/2024
Next Scheduled EDR Contact: 09/16/2024
Data Release Frequency: Quarterly

LUST REG 6L: Leaking Underground Storage Tank Case Listing
For more current information, please refer to the State Water Resources Control Board's LUST database.

Date of Government Version: 09/09/2003
Date Data Arrived at EDR: 09/10/2003
Date Made Active in Reports: 10/07/2003
Number of Days to Update: 27

Source: California Regional Water Quality Control Board Lahontan Region (6)
Telephone: 530-542-5572
Last EDR Contact: 09/12/2011
Next Scheduled EDR Contact: 12/26/2011
Data Release Frequency: No Update Planned

LUST REG 1: Active Toxic Site Investigation
Del Norte, Humboldt, Lake, Mendocino, Modoc, Siskiyou, Sonoma, Trinity counties. For more current information, please refer to the State Water Resources Control Board's LUST database.

Date of Government Version: 02/01/2001
Date Data Arrived at EDR: 02/28/2001
Date Made Active in Reports: 03/29/2001
Number of Days to Update: 29

Source: California Regional Water Quality Control Board North Coast (1)
Telephone: 707-570-3769
Last EDR Contact: 08/01/2011
Next Scheduled EDR Contact: 11/14/2011
Data Release Frequency: No Update Planned

INDIAN LUST R8: Leaking Underground Storage Tanks on Indian Land
LUSTs on Indian land in Colorado, Montana, North Dakota, South Dakota, Utah and Wyoming.

Date of Government Version: 10/25/2023
Date Data Arrived at EDR: 01/17/2024
Date Made Active in Reports: 03/13/2024
Number of Days to Update: 56

Source: EPA Region 8
Telephone: 303-312-6271
Last EDR Contact: 05/30/2024
Next Scheduled EDR Contact: 07/29/2024
Data Release Frequency: Varies

INDIAN LUST R10: Leaking Underground Storage Tanks on Indian Land
LUSTs on Indian land in Alaska, Idaho, Oregon and Washington.

Date of Government Version: 10/25/2023
Date Data Arrived at EDR: 01/17/2024
Date Made Active in Reports: 03/13/2024
Number of Days to Update: 56

Source: EPA Region 10
Telephone: 206-553-2857
Last EDR Contact: 05/30/2024
Next Scheduled EDR Contact: 07/29/2024
Data Release Frequency: Varies

INDIAN LUST R7: Leaking Underground Storage Tanks on Indian Land
LUSTs on Indian land in Iowa, Kansas, and Nebraska

Date of Government Version: 10/25/2023
Date Data Arrived at EDR: 01/17/2024
Date Made Active in Reports: 03/13/2024
Number of Days to Update: 56

Source: EPA Region 7
Telephone: 913-551-7003
Last EDR Contact: 05/30/2024
Next Scheduled EDR Contact: 07/29/2024
Data Release Frequency: Varies

INDIAN LUST R9: Leaking Underground Storage Tanks on Indian Land
LUSTs on Indian land in Arizona, California, New Mexico and Nevada

Date of Government Version: 10/25/2023
Date Data Arrived at EDR: 01/17/2024
Date Made Active in Reports: 03/13/2024
Number of Days to Update: 56

Source: Environmental Protection Agency
Telephone: 415-972-3372
Last EDR Contact: 05/30/2024
Next Scheduled EDR Contact: 07/29/2024
Data Release Frequency: Varies

INDIAN LUST R5: Leaking Underground Storage Tanks on Indian Land
Leaking underground storage tanks located on Indian Land in Michigan, Minnesota and Wisconsin.

Date of Government Version: 10/04/2023
Date Data Arrived at EDR: 01/17/2024
Date Made Active in Reports: 03/13/2024
Number of Days to Update: 56

Source: EPA, Region 5
Telephone: 312-886-7439
Last EDR Contact: 05/30/2024
Next Scheduled EDR Contact: 07/29/2024
Data Release Frequency: Varies

INDIAN LUST R4: Leaking Underground Storage Tanks on Indian Land
LUSTs on Indian land in Florida, Mississippi and North Carolina.

Date of Government Version: 10/25/2023
Date Data Arrived at EDR: 01/17/2024
Date Made Active in Reports: 03/13/2024
Number of Days to Update: 56

Source: EPA Region 4
Telephone: 404-562-8677
Last EDR Contact: 05/30/2024
Next Scheduled EDR Contact: 07/29/2024
Data Release Frequency: Varies

INDIAN LUST R1: Leaking Underground Storage Tanks on Indian Land
A listing of leaking underground storage tank locations on Indian Land.

Date of Government Version: 10/25/2023
Date Data Arrived at EDR: 01/17/2024
Date Made Active in Reports: 03/13/2024
Number of Days to Update: 56

Source: EPA Region 1
Telephone: 617-918-1313
Last EDR Contact: 05/30/2024
Next Scheduled EDR Contact: 07/29/2024
Data Release Frequency: Varies

INDIAN LUST R6: Leaking Underground Storage Tanks on Indian Land
LUSTs on Indian land in New Mexico and Oklahoma.

Date of Government Version: 10/25/2023
Date Data Arrived at EDR: 01/17/2024
Date Made Active in Reports: 03/13/2024
Number of Days to Update: 56

Source: EPA Region 6
Telephone: 214-665-6597
Last EDR Contact: 05/30/2024
Next Scheduled EDR Contact: 07/29/2024
Data Release Frequency: Varies

CPS-SLIC: Statewide SLIC Cases (GEOTRACKER)
Cleanup Program Sites (CPS; also known as Site Cleanups [SC] and formerly known as Spills, Leaks, Investigations, and Cleanups [SLIC] sites) included in GeoTracker. GeoTracker is the Water Boards data management system for sites that impact, or have the potential to impact, water quality in California, with emphasis on groundwater.

Date of Government Version: 03/04/2024
Date Data Arrived at EDR: 03/05/2024
Date Made Active in Reports: 05/24/2024
Number of Days to Update: 80

Source: State Water Resources Control Board
Telephone: 866-480-1028
Last EDR Contact: 06/04/2024
Next Scheduled EDR Contact: 09/16/2024
Data Release Frequency: Varies

SLIC REG 1: Active Toxic Site Investigations
The SLIC (Spills, Leaks, Investigations and Cleanup) program is designed to protect and restore water quality from spills, leaks, and similar discharges.

Date of Government Version: 04/03/2003
Date Data Arrived at EDR: 04/07/2003
Date Made Active in Reports: 04/25/2003
Number of Days to Update: 18

Source: California Regional Water Quality Control Board, North Coast Region (1)
Telephone: 707-576-2220
Last EDR Contact: 08/01/2011
Next Scheduled EDR Contact: 11/14/2011
Data Release Frequency: No Update Planned

SLIC REG 2: Spills, Leaks, Investigation & Cleanup Cost Recovery Listing
The SLIC (Spills, Leaks, Investigations and Cleanup) program is designed to protect and restore water quality from spills, leaks, and similar discharges.

Date of Government Version: 09/30/2004
Date Data Arrived at EDR: 10/20/2004
Date Made Active in Reports: 11/19/2004
Number of Days to Update: 30

Source: Regional Water Quality Control Board San Francisco Bay Region (2)
Telephone: 510-286-0457
Last EDR Contact: 09/19/2011
Next Scheduled EDR Contact: 01/02/2012
Data Release Frequency: No Update Planned

SLIC REG 3: Spills, Leaks, Investigation & Cleanup Cost Recovery Listing
The SLIC (Spills, Leaks, Investigations and Cleanup) program is designed to protect and restore water quality from spills, leaks, and similar discharges.

Date of Government Version: 05/18/2006
Date Data Arrived at EDR: 05/18/2006
Date Made Active in Reports: 06/15/2006
Number of Days to Update: 28

Source: California Regional Water Quality Control Board Central Coast Region (3)
Telephone: 805-549-3147
Last EDR Contact: 07/18/2011
Next Scheduled EDR Contact: 10/31/2011
Data Release Frequency: No Update Planned

SLIC REG 4: Spills, Leaks, Investigation & Cleanup Cost Recovery Listing
The SLIC (Spills, Leaks, Investigations and Cleanup) program is designed to protect and restore water quality from spills, leaks, and similar discharges.

Date of Government Version: 11/17/2004
Date Data Arrived at EDR: 11/18/2004
Date Made Active in Reports: 01/04/2005
Number of Days to Update: 47

Source: Region Water Quality Control Board Los Angeles Region (4)
Telephone: 213-576-6600
Last EDR Contact: 07/01/2011
Next Scheduled EDR Contact: 10/17/2011
Data Release Frequency: No Update Planned

SLIC REG 5: Spills, Leaks, Investigation & Cleanup Cost Recovery Listing
The SLIC (Spills, Leaks, Investigations and Cleanup) program is designed to protect and restore water quality from spills, leaks, and similar discharges.

Date of Government Version: 04/01/2005
Date Data Arrived at EDR: 04/05/2005
Date Made Active in Reports: 04/21/2005
Number of Days to Update: 16

Source: Regional Water Quality Control Board Central Valley Region (5)
Telephone: 916-464-3291
Last EDR Contact: 09/12/2011
Next Scheduled EDR Contact: 12/26/2011
Data Release Frequency: No Update Planned

SLIC REG 6V: Spills, Leaks, Investigation & Cleanup Cost Recovery Listing
The SLIC (Spills, Leaks, Investigations and Cleanup) program is designed to protect and restore water quality from spills, leaks, and similar discharges.

Date of Government Version: 05/24/2005
Date Data Arrived at EDR: 05/25/2005
Date Made Active in Reports: 06/16/2005
Number of Days to Update: 22

Source: Regional Water Quality Control Board, Victorville Branch
Telephone: 619-241-6583
Last EDR Contact: 08/15/2011
Next Scheduled EDR Contact: 11/28/2011
Data Release Frequency: No Update Planned

SLIC REG 6L: SLIC Sites
The SLIC (Spills, Leaks, Investigations and Cleanup) program is designed to protect and restore water quality from spills, leaks, and similar discharges.

Date of Government Version: 09/07/2004
Date Data Arrived at EDR: 09/07/2004
Date Made Active in Reports: 10/12/2004
Number of Days to Update: 35

Source: California Regional Water Quality Control Board, Lahontan Region
Telephone: 530-542-5574
Last EDR Contact: 08/15/2011
Next Scheduled EDR Contact: 11/28/2011
Data Release Frequency: No Update Planned

SLIC REG 7: SLIC List
The SLIC (Spills, Leaks, Investigations and Cleanup) program is designed to protect and restore water quality from spills, leaks, and similar discharges.

Date of Government Version: 11/24/2004
Date Data Arrived at EDR: 11/29/2004
Date Made Active in Reports: 01/04/2005
Number of Days to Update: 36

Source: California Regional Quality Control Board, Colorado River Basin Region
Telephone: 760-346-7491
Last EDR Contact: 08/01/2011
Next Scheduled EDR Contact: 11/14/2011
Data Release Frequency: No Update Planned

SLIC REG 8: Spills, Leaks, Investigation & Cleanup Cost Recovery Listing
The SLIC (Spills, Leaks, Investigations and Cleanup) program is designed to protect and restore water quality from spills, leaks, and similar discharges.

Date of Government Version: 04/03/2008
Date Data Arrived at EDR: 04/03/2008
Date Made Active in Reports: 04/14/2008
Number of Days to Update: 11

Source: California Region Water Quality Control Board Santa Ana Region (8)
Telephone: 951-782-3298
Last EDR Contact: 09/12/2011
Next Scheduled EDR Contact: 12/26/2011
Data Release Frequency: No Update Planned

SLIC REG 9: Spills, Leaks, Investigation & Cleanup Cost Recovery Listing
The SLIC (Spills, Leaks, Investigations and Cleanup) program is designed to protect and restore water quality from spills, leaks, and similar discharges.

Date of Government Version: 09/10/2007
Date Data Arrived at EDR: 09/11/2007
Date Made Active in Reports: 09/28/2007
Number of Days to Update: 17

Source: California Regional Water Quality Control Board San Diego Region (9)
Telephone: 858-467-2980
Last EDR Contact: 08/08/2011
Next Scheduled EDR Contact: 11/21/2011
Data Release Frequency: No Update Planned

Lists of state and tribal registered storage tanks

FEMA UST: Underground Storage Tank Listing
A listing of all FEMA owned underground storage tanks.

Date of Government Version: 03/15/2024
Date Data Arrived at EDR: 03/19/2024
Date Made Active in Reports: 06/17/2024
Number of Days to Update: 90

Source: FEMA
Telephone: 202-646-5797
Last EDR Contact: 06/26/2024
Next Scheduled EDR Contact: 10/14/2024
Data Release Frequency: Varies

GOVERNMENT RECORDS SEARCHED / DATA CURRENCY TRACKING

UST: Active UST Facilities
Active UST facilities gathered from the local regulatory agencies

Date of Government Version: 03/04/2024
Date Data Arrived at EDR: 03/05/2024
Date Made Active in Reports: 05/29/2024
Number of Days to Update: 85

Source: SWRCB
Telephone: 916-341-5851
Last EDR Contact: 06/04/2024
Next Scheduled EDR Contact: 09/16/2024
Data Release Frequency: Semi-Annually

UST CLOSURE: Proposed Closure of Underground Storage Tank (UST) Cases
UST cases that are being considered for closure by either the State Water Resources Control Board or the Executive Director have been posted for a 60-day public comment period. UST Case Closures being proposed for consideration by the State Water Resources Control Board. These are primarily UST cases that meet closure criteria under the decisional framework in State Water Board Resolution No. 92-49 and other Board orders. UST Case Closures proposed for consideration by the Executive Director pursuant to State Water Board Resolution No. 2012-0061. These are cases that meet the criteria of the Low-Threat UST Case Closure Policy. UST Case Closure Review Denials and Approved Orders.

Date of Government Version: 02/13/2024
Date Data Arrived at EDR: 03/05/2024
Date Made Active in Reports: 06/03/2024
Number of Days to Update: 90

Source: State Water Resources Control Board
Telephone: 916-327-7844
Last EDR Contact: 06/04/2024
Next Scheduled EDR Contact: 09/16/2024
Data Release Frequency: Varies

MILITARY UST SITES: Military UST Sites (GEOTRACKER)
Military ust sites

Date of Government Version: 03/04/2024
Date Data Arrived at EDR: 03/05/2024
Date Made Active in Reports: 05/24/2024
Number of Days to Update: 80

Source: State Water Resources Control Board
Telephone: 866-480-1028
Last EDR Contact: 06/04/2024
Next Scheduled EDR Contact: 09/16/2024
Data Release Frequency: Varies

AST: Aboveground Petroleum Storage Tank Facilities
A listing of aboveground storage tank petroleum storage tank locations.

Date of Government Version: 07/06/2016
Date Data Arrived at EDR: 07/12/2016
Date Made Active in Reports: 09/19/2016
Number of Days to Update: 69

Source: California Environmental Protection Agency
Telephone: 916-327-5092
Last EDR Contact: 06/06/2024
Next Scheduled EDR Contact: 09/23/2024
Data Release Frequency: Varies

INDIAN UST R7: Underground Storage Tanks on Indian Land
The Indian Underground Storage Tank (UST) database provides information about underground storage tanks on Indian land in EPA Region 7 (Iowa, Kansas, Missouri, Nebraska, and 9 Tribal Nations).

Date of Government Version: 10/24/2023
Date Data Arrived at EDR: 01/17/2024
Date Made Active in Reports: 03/13/2024
Number of Days to Update: 56

Source: EPA Region 7
Telephone: 913-551-7003
Last EDR Contact: 05/30/2024
Next Scheduled EDR Contact: 07/29/2024
Data Release Frequency: Varies

INDIAN UST R8: Underground Storage Tanks on Indian Land
The Indian Underground Storage Tank (UST) database provides information about underground storage tanks on Indian land in EPA Region 8 (Colorado, Montana, North Dakota, South Dakota, Utah, Wyoming and 27 Tribal Nations).

Date of Government Version: 10/24/2023
Date Data Arrived at EDR: 01/17/2024
Date Made Active in Reports: 03/13/2024
Number of Days to Update: 56

Source: EPA Region 8
Telephone: 303-312-6137
Last EDR Contact: 05/30/2024
Next Scheduled EDR Contact: 07/29/2024
Data Release Frequency: Varies

INDIAN UST R9: Underground Storage Tanks on Indian Land

The Indian Underground Storage Tank (UST) database provides information about underground storage tanks on Indian land in EPA Region 9 (Arizona, California, Hawaii, Nevada, the Pacific Islands, and Tribal Nations).

Date of Government Version: 10/24/2023
Date Data Arrived at EDR: 01/17/2024
Date Made Active in Reports: 03/13/2024
Number of Days to Update: 56

Source: EPA Region 9
Telephone: 415-972-3368
Last EDR Contact: 05/30/2024
Next Scheduled EDR Contact: 07/29/2024
Data Release Frequency: Varies

INDIAN UST R4: Underground Storage Tanks on Indian Land

The Indian Underground Storage Tank (UST) database provides information about underground storage tanks on Indian land in EPA Region 4 (Alabama, Florida, Georgia, Kentucky, Mississippi, North Carolina, South Carolina, Tennessee and Tribal Nations)

Date of Government Version: 10/24/2023
Date Data Arrived at EDR: 01/17/2024
Date Made Active in Reports: 03/13/2024
Number of Days to Update: 56

Source: EPA Region 4
Telephone: 404-562-9424
Last EDR Contact: 04/17/2024
Next Scheduled EDR Contact: 07/29/2024
Data Release Frequency: Varies

INDIAN UST R5: Underground Storage Tanks on Indian Land

The Indian Underground Storage Tank (UST) database provides information about underground storage tanks on Indian land in EPA Region 5 (Michigan, Minnesota and Wisconsin and Tribal Nations).

Date of Government Version: 10/17/2023
Date Data Arrived at EDR: 01/17/2024
Date Made Active in Reports: 03/13/2024
Number of Days to Update: 56

Source: EPA Region 5
Telephone: 312-886-6136
Last EDR Contact: 04/17/2024
Next Scheduled EDR Contact: 07/29/2024
Data Release Frequency: Varies

INDIAN UST R1: Underground Storage Tanks on Indian Land

The Indian Underground Storage Tank (UST) database provides information about underground storage tanks on Indian land in EPA Region 1 (Connecticut, Maine, Massachusetts, New Hampshire, Rhode Island, Vermont and ten Tribal Nations).

Date of Government Version: 10/24/2023
Date Data Arrived at EDR: 01/17/2024
Date Made Active in Reports: 03/13/2024
Number of Days to Update: 56

Source: EPA, Region 1
Telephone: 617-918-1313
Last EDR Contact: 05/30/2024
Next Scheduled EDR Contact: 07/29/2024
Data Release Frequency: Varies

INDIAN UST R6: Underground Storage Tanks on Indian Land

The Indian Underground Storage Tank (UST) database provides information about underground storage tanks on Indian land in EPA Region 6 (Louisiana, Arkansas, Oklahoma, New Mexico, Texas and 65 Tribes).

Date of Government Version: 10/24/2023
Date Data Arrived at EDR: 01/17/2024
Date Made Active in Reports: 03/13/2024
Number of Days to Update: 56

Source: EPA Region 6
Telephone: 214-665-7591
Last EDR Contact: 05/30/2024
Next Scheduled EDR Contact: 07/29/2024
Data Release Frequency: Varies

INDIAN UST R10: Underground Storage Tanks on Indian Land

The Indian Underground Storage Tank (UST) database provides information about underground storage tanks on Indian land in EPA Region 10 (Alaska, Idaho, Oregon, Washington, and Tribal Nations).

Date of Government Version: 10/24/2023
Date Data Arrived at EDR: 01/17/2024
Date Made Active in Reports: 03/13/2024
Number of Days to Update: 56

Source: EPA Region 10
Telephone: 206-553-2857
Last EDR Contact: 05/30/2024
Next Scheduled EDR Contact: 07/29/2024
Data Release Frequency: Varies

Lists of state and tribal voluntary cleanup sites

VCP: Voluntary Cleanup Program Properties
Contains low threat level properties with either confirmed or unconfirmed releases and the project proponents have request that DTSC oversee investigation and/or cleanup activities and have agreed to provide coverage for DTSC's costs.

Date of Government Version: 01/22/2024
Date Data Arrived at EDR: 01/23/2024
Date Made Active in Reports: 04/08/2024
Number of Days to Update: 76
Source: Department of Toxic Substances Control
Telephone: 916-323-3400
Last EDR Contact: 04/23/2024
Next Scheduled EDR Contact: 08/05/2024
Data Release Frequency: Quarterly

INDIAN VCP R1: Voluntary Cleanup Priority Listing
A listing of voluntary cleanup priority sites located on Indian Land located in Region 1.

Date of Government Version: 07/27/2015
Date Data Arrived at EDR: 09/29/2015
Date Made Active in Reports: 02/18/2016
Number of Days to Update: 142
Source: EPA, Region 1
Telephone: 617-918-1102
Last EDR Contact: 06/14/2024
Next Scheduled EDR Contact: 09/30/2024
Data Release Frequency: Varies

INDIAN VCP R7: Voluntary Cleanup Priority Lisitng
A listing of voluntary cleanup priority sites located on Indian Land located in Region 7.

Date of Government Version: 03/20/2008
Date Data Arrived at EDR: 04/22/2008
Date Made Active in Reports: 05/19/2008
Number of Days to Update: 27
Source: EPA, Region 7
Telephone: 913-551-7365
Last EDR Contact: 07/08/2021
Next Scheduled EDR Contact: 07/20/2009
Data Release Frequency: Varies

Lists of state and tribal brownfield sites

BROWNFIELDS: Considered Brownfieds Sites Listing
A listing of sites the SWRCB considers to be Brownfields since these are sites have come to them through the MOA Process.

Date of Government Version: 03/19/2024
Date Data Arrived at EDR: 03/19/2024
Date Made Active in Reports: 06/10/2024
Number of Days to Update: 83
Source: State Water Resources Control Board
Telephone: 916-323-7905
Last EDR Contact: 06/17/2024
Next Scheduled EDR Contact: 09/30/2024
Data Release Frequency: Quarterly

ADDITIONAL ENVIRONMENTAL RECORDS

Local Brownfield lists

US BROWNFIELDS: A Listing of Brownfields Sites
Brownfields are real property, the expansion, redevelopment, or reuse of which may be complicated by the presence or potential presence of a hazardous substance, pollutant, or contaminant. Cleaning up and reinvesting in these properties takes development pressures off of undeveloped, open land, and both improves and protects the environment. Assessment, Cleanup and Redevelopment Exchange System (ACRES) stores information reported by EPA Brownfields grant recipients on brownfields properties assessed or cleaned up with grant funding as well as information on Targeted Brownfields Assessments performed by EPA Regions. A listing of ACRES Brownfield sites is obtained from Cleanups in My Community. Cleanups in My Community provides information on Brownfields properties for which information is reported back to EPA, as well as areas served by Brownfields grant programs.

Date of Government Version: 03/11/2024
Date Data Arrived at EDR: 03/12/2024
Date Made Active in Reports: 05/10/2024
Number of Days to Update: 59
Source: Environmental Protection Agency
Telephone: 202-566-2777
Last EDR Contact: 06/11/2024
Next Scheduled EDR Contact: 09/23/2024
Data Release Frequency: Semi-Annually

Local Lists of Landfill / Solid Waste Disposal Sites

WMUDS/SWAT: Waste Management Unit Database

Waste Management Unit Database System. WMUDS is used by the State Water Resources Control Board staff and the Regional Water Quality Control Boards for program tracking and inventory of waste management units. WMUDS is composed of the following databases: Facility Information, Scheduled Inspections Information, Waste Management Unit Information, SWAT Program Information, SWAT Report Summary Information, SWAT Report Summary Data, Chapter 15 (formerly Subchapter 15) Information, Chapter 15 Monitoring Parameters, TPCA Program Information, RCRA Program Information, Closure Information, and Interested Parties Information.

Date of Government Version: 04/01/2000
Date Data Arrived at EDR: 04/10/2000
Date Made Active in Reports: 05/10/2000
Number of Days to Update: 30

Source: State Water Resources Control Board
Telephone: 916-227-4448
Last EDR Contact: 04/19/2024
Next Scheduled EDR Contact: 08/05/2024
Data Release Frequency: No Update Planned

SWRCY: Recycler Database

A listing of recycling facilities in California.

Date of Government Version: 03/04/2024
Date Data Arrived at EDR: 03/05/2024
Date Made Active in Reports: 05/28/2024
Number of Days to Update: 84

Source: Department of Conservation
Telephone: 916-323-3836
Last EDR Contact: 06/04/2024
Next Scheduled EDR Contact: 09/16/2024
Data Release Frequency: Quarterly

HAULERS: Registered Waste Tire Haulers Listing

A listing of registered waste tire haulers.

Date of Government Version: 04/04/2024
Date Data Arrived at EDR: 04/05/2024
Date Made Active in Reports: 04/15/2024
Number of Days to Update: 10

Source: Integrated Waste Management Board
Telephone: 916-341-6422
Last EDR Contact: 04/05/2024
Next Scheduled EDR Contact: 08/19/2024
Data Release Frequency: Varies

INDIAN ODI: Report on the Status of Open Dumps on Indian Lands

Location of open dumps on Indian land.

Date of Government Version: 12/31/1998
Date Data Arrived at EDR: 12/03/2007
Date Made Active in Reports: 01/24/2008
Number of Days to Update: 52

Source: Environmental Protection Agency
Telephone: 703-308-8245
Last EDR Contact: 04/22/2024
Next Scheduled EDR Contact: 08/05/2024
Data Release Frequency: Varies

DEBRIS REGION 9: Torres Martinez Reservation Illegal Dump Site Locations

A listing of illegal dump sites location on the Torres Martinez Indian Reservation located in eastern Riverside County and northern Imperial County, California.

Date of Government Version: 01/12/2009
Date Data Arrived at EDR: 05/07/2009
Date Made Active in Reports: 09/21/2009
Number of Days to Update: 137

Source: EPA, Region 9
Telephone: 415-947-4219
Last EDR Contact: 04/15/2024
Next Scheduled EDR Contact: 07/29/2024
Data Release Frequency: No Update Planned

ODI: Open Dump Inventory

An open dump is defined as a disposal facility that does not comply with one or more of the Part 257 or Part 258 Subtitle D Criteria.

Date of Government Version: 06/30/1985
Date Data Arrived at EDR: 08/09/2004
Date Made Active in Reports: 09/17/2004
Number of Days to Update: 39

Source: Environmental Protection Agency
Telephone: 800-424-9346
Last EDR Contact: 06/09/2004
Next Scheduled EDR Contact: N/A
Data Release Frequency: No Update Planned

IHS OPEN DUMPS: Open Dumps on Indian Land
A listing of all open dumps located on Indian Land in the United States.

Date of Government Version: 04/01/2014
Date Data Arrived at EDR: 08/06/2014
Date Made Active in Reports: 01/29/2015
Number of Days to Update: 176

Source: Department of Health & Human Serivces, Indian Health Service
Telephone: 301-443-1452
Last EDR Contact: 04/19/2024
Next Scheduled EDR Contact: 08/04/2024
Data Release Frequency: Varies

Local Lists of Hazardous waste / Contaminated Sites

US HIST CDL: National Clandestine Laboratory Register
A listing of clandestine drug lab locations that have been removed from the DEAs National Clandestine Laboratory Register.

Date of Government Version: 12/31/2023
Date Data Arrived at EDR: 02/21/2024
Date Made Active in Reports: 04/04/2024
Number of Days to Update: 43

Source: Drug Enforcement Administration
Telephone: 202-307-1000
Last EDR Contact: 05/21/2024
Next Scheduled EDR Contact: 09/02/2024
Data Release Frequency: No Update Planned

HIST CAL-SITES: Calsites Database
The Calsites database contains potential or confirmed hazardous substance release properties. In 1996, California EPA reevaluated and significantly reduced the number of sites in the Calsites database. No longer updated by the state agency. It has been replaced by ENVIROSTOR.

Date of Government Version: 08/08/2005
Date Data Arrived at EDR: 08/03/2006
Date Made Active in Reports: 08/24/2006
Number of Days to Update: 21

Source: Department of Toxic Substance Control
Telephone: 916-323-3400
Last EDR Contact: 02/23/2009
Next Scheduled EDR Contact: 05/25/2009
Data Release Frequency: No Update Planned

SCH: School Property Evaluation Program
This category contains proposed and existing school sites that are being evaluated by DTSC for possible hazardous materials contamination. In some cases, these properties may be listed in the CalSites category depending on the level of threat to public health and safety or the environment they pose.

Date of Government Version: 01/22/2024
Date Data Arrived at EDR: 01/23/2024
Date Made Active in Reports: 04/08/2024
Number of Days to Update: 76

Source: Department of Toxic Substances Control
Telephone: 916-323-3400
Last EDR Contact: 04/23/2024
Next Scheduled EDR Contact: 08/05/2024
Data Release Frequency: Quarterly

CDL: Clandestine Drug Labs
A listing of drug lab locations. Listing of a location in this database does not indicate that any illegal drug lab materials were or were not present there, and does not constitute a determination that the location either requires or does not require additional cleanup work.

Date of Government Version: 12/31/2022
Date Data Arrived at EDR: 03/21/2024
Date Made Active in Reports: 06/12/2024
Number of Days to Update: 83

Source: Department of Toxic Substances Control
Telephone: 916-255-6504
Last EDR Contact: 06/06/2024
Next Scheduled EDR Contact: 08/12/2024
Data Release Frequency: Varies

TOXIC PITS: Toxic Pits Cleanup Act Sites
Toxic PITS Cleanup Act Sites. TOXIC PITS identifies sites suspected of containing hazardous substances where cleanup has not yet been completed.

Date of Government Version: 07/01/1995
Date Data Arrived at EDR: 08/30/1995
Date Made Active in Reports: 09/26/1995
Number of Days to Update: 27

Source: State Water Resources Control Board
Telephone: 916-227-4364
Last EDR Contact: 01/26/2009
Next Scheduled EDR Contact: 04/27/2009
Data Release Frequency: No Update Planned

CERS HAZ WASTE: California Environmental Reporting System Hazardous Waste
List of sites in the California Environmental Protection Agency (CalEPA) Regulated Site Portal which fall under the Hazardous Chemical Management, Hazardous Waste Onsite Treatment, Household Hazardous Waste Collection, Hazardous Waste Generator, and RCRA LQ HW Generator programs.

Date of Government Version: 01/16/2024
Date Data Arrived at EDR: 01/16/2024
Date Made Active in Reports: 04/03/2024
Number of Days to Update: 78

Source: CalEPA
Telephone: 916-323-2514
Last EDR Contact: 04/16/2024
Next Scheduled EDR Contact: 07/29/2024
Data Release Frequency: Quarterly

US CDL: Clandestine Drug Labs
A listing of clandestine drug lab locations. The U.S. Department of Justice ("the Department") provides this web site as a public service. It contains addresses of some locations where law enforcement agencies reported they found chemicals or other items that indicated the presence of either clandestine drug laboratories or dumpsites. In most cases, the source of the entries is not the Department, and the Department has not verified the entry and does not guarantee its accuracy. Members of the public must verify the accuracy of all entries by, for example, contacting local law enforcement and local health departments.

Date of Government Version: 12/31/2023
Date Data Arrived at EDR: 02/21/2024
Date Made Active in Reports: 04/04/2024
Number of Days to Update: 43

Source: Drug Enforcement Administration
Telephone: 202-307-1000
Last EDR Contact: 05/21/2024
Next Scheduled EDR Contact: 09/02/2024
Data Release Frequency: Quarterly

Local Lists of Registered Storage Tanks

SWEEPS UST: SWEEPS UST Listing
Statewide Environmental Evaluation and Planning System. This underground storage tank listing was updated and maintained by a company contacted by the SWRCB in the early 1990's. The listing is no longer updated or maintained. The local agency is the contact for more information on a site on the SWEEPS list.

Date of Government Version: 06/01/1994
Date Data Arrived at EDR: 07/07/2005
Date Made Active in Reports: 08/11/2005
Number of Days to Update: 35

Source: State Water Resources Control Board
Telephone: N/A
Last EDR Contact: 06/03/2005
Next Scheduled EDR Contact: N/A
Data Release Frequency: No Update Planned

HIST UST: Hazardous Substance Storage Container Database
The Hazardous Substance Storage Container Database is a historical listing of UST sites. Refer to local/county source for current data.

Date of Government Version: 10/15/1990
Date Data Arrived at EDR: 01/25/1991
Date Made Active in Reports: 02/12/1991
Number of Days to Update: 18

Source: State Water Resources Control Board
Telephone: 916-341-5851
Last EDR Contact: 07/26/2001
Next Scheduled EDR Contact: N/A
Data Release Frequency: No Update Planned

SAN FRANCISCO AST: Aboveground Storage Tank Site Listing
Aboveground storage tank sites

Date of Government Version: 02/01/2024
Date Data Arrived at EDR: 02/01/2024
Date Made Active in Reports: 04/24/2024
Number of Days to Update: 83

Source: San Francisco County Department of Public Health
Telephone: 415-252-3896
Last EDR Contact: 04/25/2024
Next Scheduled EDR Contact: 08/12/2024
Data Release Frequency: Varies

CERS TANKS: California Environmental Reporting System (CERS) Tanks
List of sites in the California Environmental Protection Agency (CalEPA) Regulated Site Portal which fall under the Aboveground Petroleum Storage and Underground Storage Tank regulatory programs.

Date of Government Version: 01/16/2024
Date Data Arrived at EDR: 01/16/2024
Date Made Active in Reports: 04/03/2024
Number of Days to Update: 78

Source: California Environmental Protection Agency
Telephone: 916-323-2514
Last EDR Contact: 04/16/2024
Next Scheduled EDR Contact: 07/29/2024
Data Release Frequency: Quarterly

CA FID UST: Facility Inventory Database

The Facility Inventory Database (FID) contains a historical listing of active and inactive underground storage tank locations from the State Water Resource Control Board. Refer to local/county source for current data.

Date of Government Version: 10/31/1994
Date Data Arrived at EDR: 09/05/1995
Date Made Active in Reports: 09/29/1995
Number of Days to Update: 24

Source: California Environmental Protection Agency
Telephone: 916-341-5851
Last EDR Contact: 12/28/1998
Next Scheduled EDR Contact: N/A
Data Release Frequency: No Update Planned

Local Land Records

LIENS: Environmental Liens Listing

A listing of property locations with environmental liens for California where DTSC is a lien holder.

Date of Government Version: 02/26/2024
Date Data Arrived at EDR: 02/27/2024
Date Made Active in Reports: 05/15/2024
Number of Days to Update: 78

Source: Department of Toxic Substances Control
Telephone: 916-323-3400
Last EDR Contact: 06/06/2024
Next Scheduled EDR Contact: 09/09/2024
Data Release Frequency: Varies

LIENS 2: CERCLA Lien Information

A Federal CERCLA ('Superfund') lien can exist by operation of law at any site or property at which EPA has spent Superfund monies. These monies are spent to investigate and address releases and threatened releases of contamination. CERCLIS provides information as to the identity of these sites and properties.

Date of Government Version: 05/22/2024
Date Data Arrived at EDR: 06/03/2024
Date Made Active in Reports: 06/26/2024
Number of Days to Update: 23

Source: Environmental Protection Agency
Telephone: 202-564-6023
Last EDR Contact: 07/01/2024
Next Scheduled EDR Contact: 10/07/2024
Data Release Frequency: Semi-Annually

DEED: Deed Restriction Listing

Site Mitigation and Brownfields Reuse Program Facility Sites with Deed Restrictions & Hazardous Waste Management Program Facility Sites with Deed / Land Use Restriction. The DTSC Site Mitigation and Brownfields Reuse Program (SMBRP) list includes sites cleaned up under the program's oversight and generally does not include current or former hazardous waste facilities that required a hazardous waste facility permit. The list represents deed restrictions that are active. Some sites have multiple deed restrictions. The DTSC Hazardous Waste Management Program (HWMP) has developed a list of current or former hazardous waste facilities that have a recorded land use restriction at the local county recorder's office. The land use restrictions on this list were required by the DTSC HWMP as a result of the presence of hazardous substances that remain on site after the facility (or part of the facility) has been closed or cleaned up. The types of land use restriction include deed notice, deed restriction, or a land use restriction that binds current and future owners.

Date of Government Version: 02/26/2024
Date Data Arrived at EDR: 02/27/2024
Date Made Active in Reports: 05/14/2024
Number of Days to Update: 77

Source: DTSC and SWRCB
Telephone: 916-323-3400
Last EDR Contact: 05/29/2024
Next Scheduled EDR Contact: 09/09/2024
Data Release Frequency: Semi-Annually

Records of Emergency Release Reports

HMIRS: Hazardous Materials Information Reporting System
Hazardous Materials Incident Report System. HMIRS contains hazardous material spill incidents reported to DOT.

Date of Government Version: 06/14/2024
Date Data Arrived at EDR: 06/17/2024
Date Made Active in Reports: 06/24/2024
Number of Days to Update: 7

Source: U.S. Department of Transportation
Telephone: 202-366-4555
Last EDR Contact: 06/17/2024
Next Scheduled EDR Contact: 09/30/2024
Data Release Frequency: Quarterly

CHMIRS: California Hazardous Material Incident Report System
California Hazardous Material Incident Reporting System. CHMIRS contains information on reported hazardous material incidents (accidental releases or spills).

Date of Government Version: 12/31/2023
Date Data Arrived at EDR: 01/23/2024
Date Made Active in Reports: 04/09/2024
Number of Days to Update: 77

Source: Office of Emergency Services
Telephone: 916-845-8400
Last EDR Contact: 04/16/2024
Next Scheduled EDR Contact: 07/29/2024
Data Release Frequency: Semi-Annually

LDS: Land Disposal Sites Listing (GEOTRACKER)
Land Disposal sites (Landfills) included in GeoTracker. GeoTracker is the Water Boards data management system for sites that impact, or have the potential to impact, water quality in California, with emphasis on groundwater.

Date of Government Version: 03/04/2024
Date Data Arrived at EDR: 03/05/2024
Date Made Active in Reports: 05/24/2024
Number of Days to Update: 80

Source: State Water Qualilty Control Board
Telephone: 866-480-1028
Last EDR Contact: 06/04/2024
Next Scheduled EDR Contact: 09/16/2024
Data Release Frequency: Quarterly

MCS: Military Cleanup Sites Listing (GEOTRACKER)
Military sites (consisting of: Military UST sites; Military Privatized sites; and Military Cleanup sites [formerly known as DoD non UST]) included in GeoTracker. GeoTracker is the Water Boards data management system for sites that impact, or have the potential to impact, water quality in California, with emphasis on groundwater.

Date of Government Version: 03/04/2024
Date Data Arrived at EDR: 03/05/2024
Date Made Active in Reports: 05/24/2024
Number of Days to Update: 80

Source: State Water Resources Control Board
Telephone: 866-480-1028
Last EDR Contact: 06/04/2024
Next Scheduled EDR Contact: 09/16/2024
Data Release Frequency: Quarterly

SPILLS 90: SPILLS90 data from FirstSearch
Spills 90 includes those spill and release records available exclusively from FirstSearch databases. Typically, they may include chemical, oil and/or hazardous substance spills recorded after 1990. Duplicate records that are already included in EDR incident and release records are not included in Spills 90.

Date of Government Version: 06/06/2012
Date Data Arrived at EDR: 01/03/2013
Date Made Active in Reports: 02/22/2013
Number of Days to Update: 50

Source: FirstSearch
Telephone: N/A
Last EDR Contact: 01/03/2013
Next Scheduled EDR Contact: N/A
Data Release Frequency: No Update Planned

Other Ascertainable Records

RCRA NonGen / NLR: RCRA - Non Generators / No Longer Regulated
RCRAInfo is EPA's comprehensive information system, providing access to data supporting the Resource Conservation and Recovery Act (RCRA) of 1976 and the Hazardous and Solid Waste Amendments (HSWA) of 1984. The database includes selective information on sites which generate, transport, store, treat and/or dispose of hazardous waste as defined by the Resource Conservation and Recovery Act (RCRA). Non-Generators do not presently generate hazardous waste.

Date of Government Version: 06/03/2024
Date Data Arrived at EDR: 06/07/2024
Date Made Active in Reports: 06/20/2024
Number of Days to Update: 13

Source: Environmental Protection Agency
Telephone: (415) 495-8895
Last EDR Contact: 06/07/2024
Next Scheduled EDR Contact: 09/30/2024
Data Release Frequency: Quarterly

FUDS: Formerly Used Defense Sites

The listing includes locations of Formerly Used Defense Sites properties where the US Army Corps of Engineers is actively working or will take necessary cleanup actions.

Date of Government Version: 01/30/2024
Date Data Arrived at EDR: 02/13/2024
Date Made Active in Reports: 04/04/2024
Number of Days to Update: 51

Source: U.S. Army Corps of Engineers
Telephone: 202-528-4285
Last EDR Contact: 05/14/2024
Next Scheduled EDR Contact: 08/26/2024
Data Release Frequency: Varies

DOD: Department of Defense Sites

This data set consists of federally owned or administered lands, administered by the Department of Defense, that have any area equal to or greater than 640 acres of the United States, Puerto Rico, and the U.S. Virgin Islands.

Date of Government Version: 06/07/2021
Date Data Arrived at EDR: 07/13/2021
Date Made Active in Reports: 03/09/2022
Number of Days to Update: 239

Source: USGS
Telephone: 888-275-8747
Last EDR Contact: 04/11/2024
Next Scheduled EDR Contact: 07/22/2024
Data Release Frequency: Varies

FEDLAND: Federal and Indian Lands

Federally and Indian administrated lands of the United States. Lands included are administrated by: Army Corps of Engineers, Bureau of Reclamation, National Wild and Scenic River, National Wildlife Refuge, Public Domain Land, Wilderness, Wilderness Study Area, Wildlife Management Area, Bureau of Indian Affairs, Bureau of Land Management, Department of Justice, Forest Service, Fish and Wildlife Service, National Park Service.

Date of Government Version: 04/02/2018
Date Data Arrived at EDR: 04/11/2018
Date Made Active in Reports: 11/06/2019
Number of Days to Update: 574

Source: U.S. Geological Survey
Telephone: 888-275-8747
Last EDR Contact: 07/02/2024
Next Scheduled EDR Contact: 10/14/2024
Data Release Frequency: N/A

SCRD DRYCLEANERS: State Coalition for Remediation of Drycleaners Listing

The State Coalition for Remediation of Drycleaners was established in 1998, with support from the U.S. EPA Office of Superfund Remediation and Technology Innovation. It is comprised of representatives of states with established drycleaner remediation programs. Currently the member states are Alabama, Connecticut, Florida, Illinois, Kansas, Minnesota, Missouri, North Carolina, Oregon, South Carolina, Tennessee, Texas, and Wisconsin.

Date of Government Version: 07/30/2021
Date Data Arrived at EDR: 02/03/2023
Date Made Active in Reports: 02/10/2023
Number of Days to Update: 7

Source: Environmental Protection Agency
Telephone: 615-532-8599
Last EDR Contact: 05/09/2024
Next Scheduled EDR Contact: 08/19/2024
Data Release Frequency: Varies

US FIN ASSUR: Financial Assurance Information

All owners and operators of facilities that treat, store, or dispose of hazardous waste are required to provide proof that they will have sufficient funds to pay for the clean up, closure, and post-closure care of their facilities.

Date of Government Version: 03/18/2024
Date Data Arrived at EDR: 03/19/2024
Date Made Active in Reports: 06/20/2024
Number of Days to Update: 93

Source: Environmental Protection Agency
Telephone: 202-566-1917
Last EDR Contact: 06/17/2024
Next Scheduled EDR Contact: 09/30/2024
Data Release Frequency: Quarterly

EPA WATCH LIST: EPA Watch List

EPA maintains a "Watch List" to facilitate dialogue between EPA, state and local environmental agencies on enforcement matters relating to facilities with alleged violations identified as either significant or high priority. Being on the Watch List does not mean that the facility has actually violated the law only that an investigation by EPA or a state or local environmental agency has led those organizations to allege that an unproven violation has in fact occurred. Being on the Watch List does not represent a higher level of concern regarding the alleged violations that were detected, but instead indicates cases requiring additional dialogue between EPA, state and local agencies - primarily because of the length of time the alleged violation has gone unaddressed or unresolved.

Date of Government Version: 08/30/2013
Date Data Arrived at EDR: 03/21/2014
Date Made Active in Reports: 06/17/2014
Number of Days to Update: 88

Source: Environmental Protection Agency
Telephone: 617-520-3000
Last EDR Contact: 04/29/2024
Next Scheduled EDR Contact: 08/12/2024
Data Release Frequency: No Update Planned

2020 COR ACTION: 2020 Corrective Action Program List

The EPA has set ambitious goals for the RCRA Corrective Action program by creating the 2020 Corrective Action Universe. This RCRA cleanup baseline includes facilities expected to need corrective action. The 2020 universe contains a wide variety of sites. Some properties are heavily contaminated while others were contaminated but have since been cleaned up. Still others have not been fully investigated yet, and may require little or no remediation. Inclusion in the 2020 Universe does not necessarily imply failure on the part of a facility to meet its RCRA obligations.

Date of Government Version: 09/30/2017
Date Data Arrived at EDR: 05/08/2018
Date Made Active in Reports: 07/20/2018
Number of Days to Update: 73

Source: Environmental Protection Agency
Telephone: 703-308-4044
Last EDR Contact: 05/02/2024
Next Scheduled EDR Contact: 08/12/2024
Data Release Frequency: Varies

TSCA: Toxic Substances Control Act

Toxic Substances Control Act. TSCA identifies manufacturers and importers of chemical substances included on the TSCA Chemical Substance Inventory list. It includes data on the production volume of these substances by plant site.

Date of Government Version: 12/31/2020
Date Data Arrived at EDR: 06/14/2022
Date Made Active in Reports: 03/24/2023
Number of Days to Update: 283

Source: EPA
Telephone: 202-260-5521
Last EDR Contact: 06/13/2024
Next Scheduled EDR Contact: 09/23/2024
Data Release Frequency: Every 4 Years

TRIS: Toxic Chemical Release Inventory System

Toxic Release Inventory System. TRIS identifies facilities which release toxic chemicals to the air, water and land in reportable quantities under SARA Title III Section 313.

Date of Government Version: 12/31/2022
Date Data Arrived at EDR: 11/13/2023
Date Made Active in Reports: 02/07/2024
Number of Days to Update: 86

Source: EPA
Telephone: 202-566-0250
Last EDR Contact: 05/16/2024
Next Scheduled EDR Contact: 08/26/2024
Data Release Frequency: Annually

SSTS: Section 7 Tracking Systems

Section 7 of the Federal Insecticide, Fungicide and Rodenticide Act, as amended (92 Stat. 829) requires all registered pesticide-producing establishments to submit a report to the Environmental Protection Agency by March 1st each year. Each establishment must report the types and amounts of pesticides, active ingredients and devices being produced, and those having been produced and sold or distributed in the past year.

Date of Government Version: 01/16/2024
Date Data Arrived at EDR: 01/17/2024
Date Made Active in Reports: 03/27/2024
Number of Days to Update: 70

Source: EPA
Telephone: 202-564-4203
Last EDR Contact: 04/17/2024
Next Scheduled EDR Contact: 07/29/2024
Data Release Frequency: Annually

ROD: Records Of Decision

Record of Decision. ROD documents mandate a permanent remedy at an NPL (Superfund) site containing technical and health information to aid in the cleanup.

Date of Government Version: 05/22/2024
Date Data Arrived at EDR: 06/03/2024
Date Made Active in Reports: 06/26/2024
Number of Days to Update: 23

Source: EPA
Telephone: 703-416-0223
Last EDR Contact: 07/01/2024
Next Scheduled EDR Contact: 09/09/2024
Data Release Frequency: Annually

RMP: Risk Management Plans

When Congress passed the Clean Air Act Amendments of 1990, it required EPA to publish regulations and guidance for chemical accident prevention at facilities using extremely hazardous substances. The Risk Management Program Rule (RMP Rule) was written to implement Section 112(r) of these amendments. The rule, which built upon existing industry codes and standards, requires companies of all sizes that use certain flammable and toxic substances to develop a Risk Management Program, which includes a(n): Hazard assessment that details the potential effects of an accidental release, an accident history of the last five years, and an evaluation of worst-case and alternative accidental releases; Prevention program that includes safety precautions and maintenance, monitoring, and employee training measures; and Emergency response program that spells out emergency health care, employee training measures and procedures for informing the public and response agencies (e.g the fire department) should an accident occur.

Date of Government Version: 02/01/2024
Date Data Arrived at EDR: 02/08/2024
Date Made Active in Reports: 04/04/2024
Number of Days to Update: 56

Source: Environmental Protection Agency
Telephone: 202-564-8600
Last EDR Contact: 04/15/2024
Next Scheduled EDR Contact: 07/29/2024
Data Release Frequency: Varies

RAATS: RCRA Administrative Action Tracking System

RCRA Administration Action Tracking System. RAATS contains records based on enforcement actions issued under RCRA pertaining to major violators and includes administrative and civil actions brought by the EPA. For administration actions after September 30, 1995, data entry in the RAATS database was discontinued. EPA will retain a copy of the database for historical records. It was necessary to terminate RAATS because a decrease in agency resources made it impossible to continue to update the information contained in the database.

Date of Government Version: 04/17/1995
Date Data Arrived at EDR: 07/03/1995
Date Made Active in Reports: 08/07/1995
Number of Days to Update: 35

Source: EPA
Telephone: 202-564-4104
Last EDR Contact: 06/02/2008
Next Scheduled EDR Contact: 09/01/2008
Data Release Frequency: No Update Planned

PRP: Potentially Responsible Parties

A listing of verified Potentially Responsible Parties

Date of Government Version: 09/19/2023
Date Data Arrived at EDR: 10/03/2023
Date Made Active in Reports: 10/19/2023
Number of Days to Update: 16

Source: EPA
Telephone: 202-564-6023
Last EDR Contact: 07/01/2024
Next Scheduled EDR Contact: 08/12/2024
Data Release Frequency: Quarterly

PADS: PCB Activity Database System

PCB Activity Database. PADS Identifies generators, transporters, commercial storers and/or brokers and disposers of PCB's who are required to notify the EPA of such activities.

Date of Government Version: 03/20/2023
Date Data Arrived at EDR: 04/04/2023
Date Made Active in Reports: 06/09/2023
Number of Days to Update: 66

Source: EPA
Telephone: 202-566-0500
Last EDR Contact: 07/02/2024
Next Scheduled EDR Contact: 10/14/2024
Data Release Frequency: Annually

ICIS: Integrated Compliance Information System
The Integrated Compliance Information System (ICIS) supports the information needs of the national enforcement and compliance program as well as the unique needs of the National Pollutant Discharge Elimination System (NPDES) program.

Date of Government Version: 11/18/2016
Date Data Arrived at EDR: 11/23/2016
Date Made Active in Reports: 02/10/2017
Number of Days to Update: 79

Source: Environmental Protection Agency
Telephone: 202-564-2501
Last EDR Contact: 06/26/2024
Next Scheduled EDR Contact: 10/14/2024
Data Release Frequency: Quarterly

FTTS: FIFRA/ TSCA Tracking System - FIFRA (Federal Insecticide, Fungicide, & Rodenticide Act)/TSCA (Toxic Substances Control Act)
FTTS tracks administrative cases and pesticide enforcement actions and compliance activities related to FIFRA, TSCA and EPCRA (Emergency Planning and Community Right-to-Know Act). To maintain currency, EDR contacts the Agency on a quarterly basis.

Date of Government Version: 04/09/2009
Date Data Arrived at EDR: 04/16/2009
Date Made Active in Reports: 05/11/2009
Number of Days to Update: 25

Source: EPA/Office of Prevention, Pesticides and Toxic Substances
Telephone: 202-566-1667
Last EDR Contact: 08/18/2017
Next Scheduled EDR Contact: 12/04/2017
Data Release Frequency: No Update Planned

FTTS INSP: FIFRA/ TSCA Tracking System - FIFRA (Federal Insecticide, Fungicide, & Rodenticide Act)/TSCA (Toxic Substances Control Act)
A listing of FIFRA/TSCA Tracking System (FTTS) inspections and enforcements.

Date of Government Version: 04/09/2009
Date Data Arrived at EDR: 04/16/2009
Date Made Active in Reports: 05/11/2009
Number of Days to Update: 25

Source: EPA
Telephone: 202-566-1667
Last EDR Contact: 08/18/2017
Next Scheduled EDR Contact: 12/04/2017
Data Release Frequency: No Update Planned

MLTS: Material Licensing Tracking System
MLTS is maintained by the Nuclear Regulatory Commission and contains a list of approximately 8,100 sites which possess or use radioactive materials and which are subject to NRC licensing requirements. To maintain currency, EDR contacts the Agency on a quarterly basis.

Date of Government Version: 01/02/2024
Date Data Arrived at EDR: 01/16/2024
Date Made Active in Reports: 03/13/2024
Number of Days to Update: 57

Source: Nuclear Regulatory Commission
Telephone: 301-415-0717
Last EDR Contact: 04/15/2024
Next Scheduled EDR Contact: 07/29/2024
Data Release Frequency: Quarterly

COAL ASH DOE: Steam-Electric Plant Operation Data
A listing of power plants that store ash in surface ponds.

Date of Government Version: 12/31/2022
Date Data Arrived at EDR: 11/27/2023
Date Made Active in Reports: 02/22/2024
Number of Days to Update: 87

Source: Department of Energy
Telephone: 202-586-8719
Last EDR Contact: 05/28/2024
Next Scheduled EDR Contact: 09/09/2024
Data Release Frequency: Varies

COAL ASH EPA: Coal Combustion Residues Surface Impoundments List
A listing of coal combustion residues surface impoundments with high hazard potential ratings.

Date of Government Version: 01/12/2017
Date Data Arrived at EDR: 03/05/2019
Date Made Active in Reports: 11/11/2019
Number of Days to Update: 251

Source: Environmental Protection Agency
Telephone: N/A
Last EDR Contact: 05/28/2024
Next Scheduled EDR Contact: 09/09/2024
Data Release Frequency: Varies

PCB TRANSFORMER: PCB Transformer Registration Database
The database of PCB transformer registrations that includes all PCB registration submittals.

Date of Government Version: 09/13/2019
Date Data Arrived at EDR: 11/06/2019
Date Made Active in Reports: 02/10/2020
Number of Days to Update: 96

Source: Environmental Protection Agency
Telephone: 202-566-0517
Last EDR Contact: 05/02/2024
Next Scheduled EDR Contact: 08/12/2024
Data Release Frequency: Varies

RADINFO: Radiation Information Database
The Radiation Information Database (RADINFO) contains information about facilities that are regulated by U.S. Environmental Protection Agency (EPA) regulations for radiation and radioactivity.

Date of Government Version: 07/01/2019
Date Data Arrived at EDR: 07/01/2019
Date Made Active in Reports: 09/23/2019
Number of Days to Update: 84

Source: Environmental Protection Agency
Telephone: 202-343-9775
Last EDR Contact: 06/21/2024
Next Scheduled EDR Contact: 10/07/2024
Data Release Frequency: Quarterly

HIST FTTS: FIFRA/TSCA Tracking System Administrative Case Listing
A complete administrative case listing from the FIFRA/TSCA Tracking System (FTTS) for all ten EPA regions. The information was obtained from the National Compliance Database (NCDB). NCDB supports the implementation of FIFRA (Federal Insecticide, Fungicide, and Rodenticide Act) and TSCA (Toxic Substances Control Act). Some EPA regions are now closing out records. Because of that, and the fact that some EPA regions are not providing EPA Headquarters with updated records, it was decided to create a HIST FTTS database. It included records that may not be included in the newer FTTS database updates. This database is no longer updated.

Date of Government Version: 10/19/2006
Date Data Arrived at EDR: 03/01/2007
Date Made Active in Reports: 04/10/2007
Number of Days to Update: 40

Source: Environmental Protection Agency
Telephone: 202-564-2501
Last EDR Contact: 12/17/2007
Next Scheduled EDR Contact: 03/17/2008
Data Release Frequency: No Update Planned

HIST FTTS INSP: FIFRA/TSCA Tracking System Inspection & Enforcement Case Listing
A complete inspection and enforcement case listing from the FIFRA/TSCA Tracking System (FTTS) for all ten EPA regions. The information was obtained from the National Compliance Database (NCDB). NCDB supports the implementation of FIFRA (Federal Insecticide, Fungicide, and Rodenticide Act) and TSCA (Toxic Substances Control Act). Some EPA regions are now closing out records. Because of that, and the fact that some EPA regions are not providing EPA Headquarters with updated records, it was decided to create a HIST FTTS database. It included records that may not be included in the newer FTTS database updates. This database is no longer updated.

Date of Government Version: 10/19/2006
Date Data Arrived at EDR: 03/01/2007
Date Made Active in Reports: 04/10/2007
Number of Days to Update: 40

Source: Environmental Protection Agency
Telephone: 202-564-2501
Last EDR Contact: 12/17/2008
Next Scheduled EDR Contact: 03/17/2008
Data Release Frequency: No Update Planned

DOT OPS: Incident and Accident Data
Department of Transporation, Office of Pipeline Safety Incident and Accident data.

Date of Government Version: 01/02/2020
Date Data Arrived at EDR: 01/28/2020
Date Made Active in Reports: 04/17/2020
Number of Days to Update: 80

Source: Department of Transporation, Office of Pipeline Safety
Telephone: 202-366-4595
Last EDR Contact: 04/23/2024
Next Scheduled EDR Contact: 08/05/2024
Data Release Frequency: Quarterly

CONSENT: Superfund (CERCLA) Consent Decrees
Major legal settlements that establish responsibility and standards for cleanup at NPL (Superfund) sites. Released periodically by United States District Courts after settlement by parties to litigation matters.

Date of Government Version: 03/31/2024
Date Data Arrived at EDR: 04/19/2024
Date Made Active in Reports: 06/26/2024
Number of Days to Update: 68

Source: Department of Justice, Consent Decree Library
Telephone: Varies
Last EDR Contact: 06/26/2024
Next Scheduled EDR Contact: 10/14/2024
Data Release Frequency: Varies

BRS: Biennial Reporting System

The Biennial Reporting System is a national system administered by the EPA that collects data on the generation and management of hazardous waste. BRS captures detailed data from two groups: Large Quantity Generators (LQG) and Treatment, Storage, and Disposal Facilities.

Date of Government Version: 12/31/2021
Date Data Arrived at EDR: 03/09/2023
Date Made Active in Reports: 03/20/2023
Number of Days to Update: 11

Source: EPA/NTIS
Telephone: 800-424-9346
Last EDR Contact: 06/07/2024
Next Scheduled EDR Contact: 09/30/2024
Data Release Frequency: Biennially

INDIAN RESERV: Indian Reservations

This map layer portrays Indian administered lands of the United States that have any area equal to or greater than 640 acres.

Date of Government Version: 12/31/2014
Date Data Arrived at EDR: 07/14/2015
Date Made Active in Reports: 01/10/2017
Number of Days to Update: 546

Source: USGS
Telephone: 202-208-3710
Last EDR Contact: 07/02/2024
Next Scheduled EDR Contact: 10/14/2024
Data Release Frequency: Semi-Annually

FUSRAP: Formerly Utilized Sites Remedial Action Program

DOE established the Formerly Utilized Sites Remedial Action Program (FUSRAP) in 1974 to remediate sites where radioactive contamination remained from Manhattan Project and early U.S. Atomic Energy Commission (AEC) operations.

Date of Government Version: 03/03/2023
Date Data Arrived at EDR: 03/03/2023
Date Made Active in Reports: 06/09/2023
Number of Days to Update: 98

Source: Department of Energy
Telephone: 202-586-3559
Last EDR Contact: 04/26/2024
Next Scheduled EDR Contact: 08/12/2024
Data Release Frequency: Varies

UMTRA: Uranium Mill Tailings Sites

Uranium ore was mined by private companies for federal government use in national defense programs. When the mills shut down, large piles of the sand-like material (mill tailings) remain after uranium has been extracted from the ore. Levels of human exposure to radioactive materials from the piles are low; however, in some cases tailings were used as construction materials before the potential health hazards of the tailings were recognized.

Date of Government Version: 08/30/2019
Date Data Arrived at EDR: 11/15/2019
Date Made Active in Reports: 01/28/2020
Number of Days to Update: 74

Source: Department of Energy
Telephone: 505-845-0011
Last EDR Contact: 05/16/2024
Next Scheduled EDR Contact: 08/26/2024
Data Release Frequency: Varies

LEAD SMELTER 1: Lead Smelter Sites

A listing of former lead smelter site locations.

Date of Government Version: 05/22/2024
Date Data Arrived at EDR: 06/03/2024
Date Made Active in Reports: 06/24/2024
Number of Days to Update: 21

Source: Environmental Protection Agency
Telephone: 703-603-8787
Last EDR Contact: 07/01/2024
Next Scheduled EDR Contact: 10/07/2024
Data Release Frequency: Varies

LEAD SMELTER 2: Lead Smelter Sites

A list of several hundred sites in the U.S. where secondary lead smelting was done from 1931and 1964. These sites may pose a threat to public health through ingestion or inhalation of contaminated soil or dust

Date of Government Version: 04/05/2001
Date Data Arrived at EDR: 10/27/2010
Date Made Active in Reports: 12/02/2010
Number of Days to Update: 36

Source: American Journal of Public Health
Telephone: 703-305-6451
Last EDR Contact: 12/02/2009
Next Scheduled EDR Contact: N/A
Data Release Frequency: No Update Planned

US AIRS (AFS): Aerometric Information Retrieval System Facility Subsystem (AFS)

The database is a sub-system of Aerometric Information Retrieval System (AIRS). AFS contains compliance data on air pollution point sources regulated by the U.S. EPA and/or state and local air regulatory agencies. This information comes from source reports by various stationary sources of air pollution, such as electric power plants, steel mills, factories, and universities, and provides information about the air pollutants they produce. Action, air program, air program pollutant, and general level plant data. It is used to track emissions and compliance data from industrial plants.

Date of Government Version: 10/12/2016
Date Data Arrived at EDR: 10/26/2016
Date Made Active in Reports: 02/03/2017
Number of Days to Update: 100

Source: EPA
Telephone: 202-564-2496
Last EDR Contact: 09/26/2017
Next Scheduled EDR Contact: 01/08/2018
Data Release Frequency: Annually

US AIRS MINOR: Air Facility System Data

A listing of minor source facilities.

Date of Government Version: 10/12/2016
Date Data Arrived at EDR: 10/26/2016
Date Made Active in Reports: 02/03/2017
Number of Days to Update: 100

Source: EPA
Telephone: 202-564-2496
Last EDR Contact: 09/26/2017
Next Scheduled EDR Contact: 01/08/2018
Data Release Frequency: Annually

MINES VIOLATIONS: MSHA Violation Assessment Data

Mines violation and assessment information. Department of Labor, Mine Safety & Health Administration.

Date of Government Version: 01/02/2024
Date Data Arrived at EDR: 01/03/2024
Date Made Active in Reports: 01/04/2024
Number of Days to Update: 1

Source: DOL, Mine Safety & Health Admi
Telephone: 202-693-9424
Last EDR Contact: 07/02/2024
Next Scheduled EDR Contact: 09/02/2024
Data Release Frequency: Quarterly

US MINES: Mines Master Index File

Contains all mine identification numbers issued for mines active or opened since 1971. The data also includes violation information.

Date of Government Version: 02/05/2024
Date Data Arrived at EDR: 02/21/2024
Date Made Active in Reports: 04/04/2024
Number of Days to Update: 43

Source: Department of Labor, Mine Safety and Health Administration
Telephone: 303-231-5959
Last EDR Contact: 05/21/2024
Next Scheduled EDR Contact: 09/02/2024
Data Release Frequency: Semi-Annually

US MINES 2: Ferrous and Nonferrous Metal Mines Database Listing

This map layer includes ferrous (ferrous metal mines are facilities that extract ferrous metals, such as iron ore or molybdenum) and nonferrous (Nonferrous metal mines are facilities that extract nonferrous metals, such as gold, silver, copper, zinc, and lead) metal mines in the United States.

Date of Government Version: 01/07/2022
Date Data Arrived at EDR: 02/24/2023
Date Made Active in Reports: 05/17/2023
Number of Days to Update: 82

Source: USGS
Telephone: 703-648-7709
Last EDR Contact: 05/22/2024
Next Scheduled EDR Contact: 09/02/2024
Data Release Frequency: Varies

US MINES 3: Active Mines & Mineral Plants Database Listing

Active Mines and Mineral Processing Plant operations for commodities monitored by the Minerals Information Team of the USGS.

Date of Government Version: 04/14/2011
Date Data Arrived at EDR: 06/08/2011
Date Made Active in Reports: 09/13/2011
Number of Days to Update: 97

Source: USGS
Telephone: 703-648-7709
Last EDR Contact: 05/23/2024
Next Scheduled EDR Contact: 09/02/2024
Data Release Frequency: Varies

ABANDONED MINES: Abandoned Mines

An inventory of land and water impacted by past mining (primarily coal mining) is maintained by OSMRE to provide information needed to implement the Surface Mining Control and Reclamation Act of 1977 (SMCRA). The inventory contains information on the location, type, and extent of AML impacts, as well as, information on the cost associated with the reclamation of those problems. The inventory is based upon field surveys by State, Tribal, and OSMRE program officials. It is dynamic to the extent that it is modified as new problems are identified and existing problems are reclaimed.

Date of Government Version: 03/18/2024
Date Data Arrived at EDR: 03/19/2024
Date Made Active in Reports: 06/06/2024
Number of Days to Update: 79

Source: Department of Interior
Telephone: 202-208-2609
Last EDR Contact: 06/13/2024
Next Scheduled EDR Contact: 09/16/2024
Data Release Frequency: Quarterly

MINES MRDS: Mineral Resources Data System

Mineral Resources Data System

Date of Government Version: 08/23/2022
Date Data Arrived at EDR: 11/22/2022
Date Made Active in Reports: 02/28/2023
Number of Days to Update: 98

Source: USGS
Telephone: 703-648-6533
Last EDR Contact: 05/22/2024
Next Scheduled EDR Contact: 09/02/2024
Data Release Frequency: Varies

FINDS: Facility Index System/Facility Registry System

Facility Index System. FINDS contains both facility information and 'pointers' to other sources that contain more detail. EDR includes the following FINDS databases in this report: PCS (Permit Compliance System), AIRS (Aerometric Information Retrieval System), DOCKET (Enforcement Docket used to manage and track information on civil judicial enforcement cases for all environmental statutes), FURS (Federal Underground Injection Control), C-DOCKET (Criminal Docket System used to track criminal enforcement actions for all environmental statutes), FFIS (Federal Facilities Information System), STATE (State Environmental Laws and Statutes), and PADS (PCB Activity Data System).

Date of Government Version: 02/09/2024
Date Data Arrived at EDR: 02/27/2024
Date Made Active in Reports: 05/24/2024
Number of Days to Update: 87

Source: EPA
Telephone: (415) 947-8000
Last EDR Contact: 05/29/2024
Next Scheduled EDR Contact: 09/09/2024
Data Release Frequency: Quarterly

ECHO: Enforcement & Compliance History Information

ECHO provides integrated compliance and enforcement information for about 800,000 regulated facilities nationwide.

Date of Government Version: 12/17/2023
Date Data Arrived at EDR: 12/28/2023
Date Made Active in Reports: 03/04/2024
Number of Days to Update: 67

Source: Environmental Protection Agency
Telephone: 202-564-2280
Last EDR Contact: 06/28/2024
Next Scheduled EDR Contact: 10/14/2024
Data Release Frequency: Quarterly

UXO: Unexploded Ordnance Sites

A listing of unexploded ordnance site locations

Date of Government Version: 09/06/2023
Date Data Arrived at EDR: 09/13/2023
Date Made Active in Reports: 12/11/2023
Number of Days to Update: 89

Source: Department of Defense
Telephone: 703-704-1564
Last EDR Contact: 07/08/2024
Next Scheduled EDR Contact: 10/21/2024
Data Release Frequency: Varies

DOCKET HWC: Hazardous Waste Compliance Docket Listing

A complete list of the Federal Agency Hazardous Waste Compliance Docket Facilities.

Date of Government Version: 05/06/2021
Date Data Arrived at EDR: 05/21/2021
Date Made Active in Reports: 08/11/2021
Number of Days to Update: 82

Source: Environmental Protection Agency
Telephone: 202-564-0527
Last EDR Contact: 05/17/2024
Next Scheduled EDR Contact: 09/02/2024
Data Release Frequency: Varies

FUELS PROGRAM: EPA Fuels Program Registered Listing

This listing includes facilities that are registered under the Part 80 (Code of Federal Regulations) EPA Fuels Programs. All companies now are required to submit new and updated registrations.

Date of Government Version: 02/12/2024
Date Data Arrived at EDR: 02/13/2024
Date Made Active in Reports: 04/04/2024
Number of Days to Update: 51

Source: EPA
Telephone: 800-385-6164
Last EDR Contact: 05/14/2024
Next Scheduled EDR Contact: 08/26/2024
Data Release Frequency: Quarterly

PFAS NPL: Superfund Sites with PFAS Detections Information

EPA's Office of Land and Emergency Management and EPA Regional Offices maintain data describing what is known about site investigations, contamination, and remedial actions under the Comprehensive Environmental Response, Compensation, and Liability Act (CERCLA) where PFAS is present in the environment.

Date of Government Version: 12/28/2023
Date Data Arrived at EDR: 12/28/2023
Date Made Active in Reports: 03/04/2024
Number of Days to Update: 67

Source: Environmental Protection Agency
Telephone: 703-603-8895
Last EDR Contact: 07/01/2024
Next Scheduled EDR Contact: 10/14/2024
Data Release Frequency: Varies

PFAS FEDERAL SITES: Federal Sites PFAS Information

Several federal entities, such as the federal Superfund program, Department of Defense, National Aeronautics and Space Administration, Department of Transportation, and Department of Energy provided information for sites with known or suspected detections at federal facilities.

Date of Government Version: 12/28/2023
Date Data Arrived at EDR: 12/28/2023
Date Made Active in Reports: 03/04/2024
Number of Days to Update: 67

Source: Environmental Protection Agency
Telephone: 202-272-0167
Last EDR Contact: 07/01/2024
Next Scheduled EDR Contact: 10/14/2024
Data Release Frequency: Varies

PFAS TRIS: List of PFAS Added to the TRI

Section 7321 of the National Defense Authorization Act for Fiscal Year 2020 (NDAA) immediately added certain per- and polyfluoroalkyl substances (PFAS) to the list of chemicals covered by the Toxics Release Inventory (TRI) under Section 313 of the Emergency Planning and Community Right-to-Know Act (EPCRA) and provided a framework for additional PFAS to be added to TRI on an annual basis.

Date of Government Version: 12/28/2023
Date Data Arrived at EDR: 12/28/2023
Date Made Active in Reports: 01/04/2024
Number of Days to Update: 7

Source: Environmental Protection Agency
Telephone: 202-566-0250
Last EDR Contact: 07/01/2024
Next Scheduled EDR Contact: 10/14/2024
Data Release Frequency: Varies

PFAS TSCA: PFAS Manufacture and Imports Information

EPA issued the Chemical Data Reporting (CDR) Rule under the Toxic Substances Control Act (TSCA) and requires chemical manufacturers and facilities that manufacture or import chemical substances to report data to EPA. EPA publishes non-confidential business information (non-CBI) and includes descriptive information about each site, corporate parent, production volume, other manufacturing information, and processing and use information.

Date of Government Version: 12/28/2023
Date Data Arrived at EDR: 12/28/2023
Date Made Active in Reports: 01/04/2024
Number of Days to Update: 7

Source: Environmental Protection Agency
Telephone: 202-272-0167
Last EDR Contact: 07/01/2024
Next Scheduled EDR Contact: 10/14/2024
Data Release Frequency: Varies

PFAS RCRA MANIFEST: PFAS Transfers Identified In the RCRA Database Listing

To work around the lack of PFAS waste codes in the RCRA database, EPA developed the PFAS Transfers dataset by mining e-Manifest records containing at least one of these common PFAS keywords: PFAS, PFOA, PFOS, PERFL, AFFF, GENX, GEN-X (plus the VT waste codes). These keywords were searched for in the following text fields: Manifest handling instructions (MANIFEST_HANDLING_INSTR), Non-hazardous waste description (NON_HAZ_WASTE_DESCRIPTION), DOT printed information (DOT_PRINTED_INFORMATION), Waste line handling instructions (WASTE_LINE_HANDLING_INSTR), Waste residue comments (WASTE_RESIDUE_COMMENTS).

Date of Government Version: 12/28/2023
Date Data Arrived at EDR: 12/28/2023
Date Made Active in Reports: 01/04/2024
Number of Days to Update: 7

Source: Environmental Protection Agency
Telephone: 202-272-0167
Last EDR Contact: 07/01/2024
Next Scheduled EDR Contact: 10/14/2024
Data Release Frequency: Varies

PFAS ATSDR: PFAS Contamination Site Location Listing

PFAS contamination site locations from the Department of Health & Human Services, Center for Disease Control & Prevention. ATSDR is involved at a number of PFAS-related sites, either directly or through assisting state and federal partners. As of now, most sites are related to drinking water contamination connected with PFAS production facilities or fire training areas where aqueous film-forming firefighting foam (AFFF) was regularly used.

Date of Government Version: 06/24/2020
Date Data Arrived at EDR: 03/17/2021
Date Made Active in Reports: 11/08/2022
Number of Days to Update: 601

Source: Department of Health & Human Services
Telephone: 202-741-5770
Last EDR Contact: 04/22/2024
Next Scheduled EDR Contact: 08/05/2024
Data Release Frequency: Varies

PFAS WQP: Ambient Environmental Sampling for PFAS

The Water Quality Portal (WQP) is a part of a modernized repository storing ambient sampling data for all environmental media and tissue samples. A wide range of federal, state, tribal and local governments, academic and non-governmental organizations and individuals submit project details and sampling results to this public repository. The information is commonly used for research and assessments of environmental quality.

Date of Government Version: 12/28/2023
Date Data Arrived at EDR: 12/28/2023
Date Made Active in Reports: 03/04/2024
Number of Days to Update: 67

Source: Environmental Protection Agency
Telephone: 202-272-0167
Last EDR Contact: 07/01/2024
Next Scheduled EDR Contact: 10/14/2024
Data Release Frequency: Varies

PFAS NPDES: Clean Water Act Discharge Monitoring Information

Any discharger of pollutants to waters of the United States from a point source must have a National Pollutant Discharge Elimination System (NPDES) permit. The process for obtaining limits involves the regulated entity (permittee) disclosing releases in a NPDES permit application and the permitting authority (typically the state but sometimes EPA) deciding whether to require monitoring or monitoring with limits. Caveats and Limitations: Less than half of states have required PFAS monitoring for at least one of their permittees and fewer states have established PFAS effluent limits for permittees. New rulemakings have been initiated that may increase the number of facilities monitoring for PFAS in the future.

Date of Government Version: 12/28/2023
Date Data Arrived at EDR: 12/28/2023
Date Made Active in Reports: 03/04/2024
Number of Days to Update: 67

Source: Environmental Protection Agency
Telephone: 202-272-0167
Last EDR Contact: 07/01/2024
Next Scheduled EDR Contact: 10/14/2024
Data Release Frequency: Varies

PFAS ECHO: Facilities in Industries that May Be Handling PFAS Listing

Regulators and the public have expressed interest in knowing which regulated entities may be using PFAS. EPA has developed a dataset from various sources that show which industries may be handling PFAS. Approximately 120,000 facilities subject to federal environmental programs have operated or currently operate in industry sectors with processes that may involve handling and/or release of PFAS.

Date of Government Version: 12/28/2023
Date Data Arrived at EDR: 12/28/2023
Date Made Active in Reports: 03/04/2024
Number of Days to Update: 67

Source: Environmental Protection Agency
Telephone: 202-272-0167
Last EDR Contact: 07/01/2024
Next Scheduled EDR Contact: 10/14/2024
Data Release Frequency: Varies

PFAS ECHO FIRE TRAIN: Facilities in Industries that May Be Handling PFAS Listing

A list of fire training sites was added to the Industry Sectors dataset using a keyword search on the permitted facilitys name to identify sites where fire-fighting foam may have been used in training exercises. Additionally, you may view an example spreadsheet of the subset of fire training facility data, as well as the keywords used in selecting or deselecting a facility for the subset. as well as the keywords used in selecting or deselecting a facility for the subset. These keywords were tested to maximize accuracy in selecting facilities that may use fire-fighting foam in training exercises, however, due to the lack of a required reporting field in the data systems for designating fire training sites, this methodology may not identify all fire training sites or may potentially misidentify them.

Date of Government Version: 12/28/2023
Date Data Arrived at EDR: 12/28/2023
Date Made Active in Reports: 03/04/2024
Number of Days to Update: 67

Source: Environmental Protection Agency
Telephone: 202-272-0167
Last EDR Contact: 07/01/2024
Next Scheduled EDR Contact: 10/14/2024
Data Release Frequency: Varies

PFAS PT 139 AIRPORT: All Certified Part 139 Airports PFAS Information Listing

Since July 1, 2006, all certified part 139 airports are required to have fire-fighting foam onsite that meet military specifications (MIL-F-24385) (14 CFR 139.317). To date, these military specification fire-fighting foams are fluorinated and have been historically used for training and extinguishing. The 2018 FAA Reauthorization Act has a provision stating that no later than October 2021, FAA shall not require the use of fluorinated AFFF. This provision does not prohibit the use of fluorinated AFFF at Part 139 civilian airports; it only prohibits FAA from mandating its use. The Federal Aviation Administration?s document AC 150/5210-6D - Aircraft Fire Extinguishing Agents provides guidance on Aircraft Fire Extinguishing Agents, which includes Aqueous Film Forming Foam (AFFF).

Date of Government Version: 12/28/2023
Date Data Arrived at EDR: 12/28/2023
Date Made Active in Reports: 03/04/2024
Number of Days to Update: 67

Source: Environmental Protection Agency
Telephone: 202-272-0167
Last EDR Contact: 07/01/2024
Next Scheduled EDR Contact: 10/14/2024
Data Release Frequency: Varies

AQUEOUS FOAM NRC: Aqueous Foam Related Incidents Listing

The National Response Center (NRC) serves as an emergency call center that fields initial reports for pollution and railroad incidents and forwards that information to appropriate federal/state agencies for response. The spreadsheets posted to the NRC website contain initial incident data that has not been validated or investigated by a federal/state response agency. Response center calls from 1990 to the most recent complete calendar year where there was indication of Aqueous Film Forming Foam (AFFF) usage are included in this dataset. NRC calls may reference AFFF usage in the ?Material Involved? or ?Incident Description? fields.

Date of Government Version: 12/28/2023
Date Data Arrived at EDR: 12/28/2023
Date Made Active in Reports: 03/04/2024
Number of Days to Update: 67

Source: Environmental Protection Agency
Telephone: 202-267-2675
Last EDR Contact: 07/01/2024
Next Scheduled EDR Contact: 10/14/2024
Data Release Frequency: Varies

PCS: Permit Compliance System

PCS is a computerized management information system that contains data on National Pollutant Discharge Elimination System (NPDES) permit holding facilities. PCS tracks the permit, compliance, and enforcement status of NPDES facilities.

Date of Government Version: 12/16/2016
Date Data Arrived at EDR: 01/06/2017
Date Made Active in Reports: 03/10/2017
Number of Days to Update: 63

Source: EPA, Office of Water
Telephone: 202-564-2496
Last EDR Contact: 06/27/2024
Next Scheduled EDR Contact: 10/14/2024
Data Release Frequency: No Update Planned

PCS ENF: Enforcement data

No description is available for this data

Date of Government Version: 12/31/2014
Date Data Arrived at EDR: 02/05/2015
Date Made Active in Reports: 03/06/2015
Number of Days to Update: 29

Source: EPA
Telephone: 202-564-2497
Last EDR Contact: 06/27/2024
Next Scheduled EDR Contact: 10/14/2024
Data Release Frequency: Varies

BIOSOLIDS: ICIS-NPDES Biosolids Facility Data

The data reflects compliance information about facilities in the biosolids program.

Date of Government Version: 12/31/2023
Date Data Arrived at EDR: 01/03/2024
Date Made Active in Reports: 01/16/2024
Number of Days to Update: 13

Source: Environmental Protection Agency
Telephone: 202-564-4700
Last EDR Contact: 04/16/2024
Next Scheduled EDR Contact: 07/29/2024
Data Release Frequency: Varies

PFAS: PFAS Contamination Site Location Listing

A listing of PFAS sites included in the Envirostor and GeoTracker databases. Locations of potential sources of per - and polyfluoroalkyl substances (PFAS). This does not mean that PFAS has been produced, used, or discharged at these sites.

Date of Government Version: 03/04/2024
Date Data Arrived at EDR: 03/06/2024
Date Made Active in Reports: 05/29/2024
Number of Days to Update: 84

Source: State Water Resources Control Board
Telephone: 866-480-1028
Last EDR Contact: 06/04/2024
Next Scheduled EDR Contact: 09/16/2024
Data Release Frequency: Varies

AQUEOUS FOAM: Former Fire Training Facility Assessments Listing

Airports shown on this list are those believed to use Aqueous Film Forming Foam (AFFF), and certified by the Federal Aviation Administration (FAA) under Title 14, Code of Federal Regulations (CFR), Part 139 (14 CFR Part 139). This list was created by SWRCB using information available from the FAA. Location points shown are from the latitude and longitude listed on the FAA airport master record.

Date of Government Version: 03/04/2024
Date Data Arrived at EDR: 03/05/2024
Date Made Active in Reports: 05/28/2024
Number of Days to Update: 84

Source: State Water Resources Control Board
Telephone: 916-341-5455
Last EDR Contact: 06/04/2024
Next Scheduled EDR Contact: 09/16/2024
Data Release Frequency: Varies

CA BOND EXP. PLAN: Bond Expenditure Plan

Department of Health Services developed a site-specific expenditure plan as the basis for an appropriation of Hazardous Substance Cleanup Bond Act funds. It is not updated.

Date of Government Version: 01/01/1989
Date Data Arrived at EDR: 07/27/1994
Date Made Active in Reports: 08/02/1994
Number of Days to Update: 6

Source: Department of Health Services
Telephone: 916-255-2118
Last EDR Contact: 05/31/1994
Next Scheduled EDR Contact: N/A
Data Release Frequency: No Update Planned

CHROME PLATING: Chrome Plating Facilities Listing

This listing represents chrome plating facilities the California State Water Resources Control Board staff identified as possibly being a source of Per- and polyfluoroalkyl substance (PFAS) contamination. Sites and locations were identified by staff with the Division of Water Quality in the California State Water Board. Data was collected from the CA Air Resources Board 2013 and 2018 - Cr VI emission survey, CA Emission Inventory, CA HAZ Waste discharge database and by reviewing storm water permits. Former chrome plating sites are also included that are open site investigation or remediation cases with the Regional Water Quality Control Boards and the Department of Toxic Substances Control.

Date of Government Version: 03/04/2024
Date Data Arrived at EDR: 03/05/2024
Date Made Active in Reports: 05/28/2024
Number of Days to Update: 84

Source: State Water Resources Control Board
Telephone: 916-341-5455
Last EDR Contact: 06/04/2024
Next Scheduled EDR Contact: 09/16/2024
Data Release Frequency: Varies

CORTESE: "Cortese" Hazardous Waste & Substances Sites List

The sites for the list are designated by the State Water Resource Control Board (LUST), the Integrated Waste Board (SWF/LS), and the Department of Toxic Substances Control (Cal-Sites).

Date of Government Version: 03/19/2024
Date Data Arrived at EDR: 03/19/2024
Date Made Active in Reports: 06/11/2024
Number of Days to Update: 84

Source: CAL EPA/Office of Emergency Information
Telephone: 916-323-3400
Last EDR Contact: 06/17/2024
Next Scheduled EDR Contact: 09/30/2024
Data Release Frequency: Quarterly

CUPA LIV-PLE: CUPA Facility Listing

list of facilities associated with the various CUPA programs in Livermore-Pleasanton

Date of Government Version: 02/14/2024
Date Data Arrived at EDR: 02/21/2024
Date Made Active in Reports: 05/08/2024
Number of Days to Update: 77

Source: Livermore-Pleasanton Fire Department
Telephone: 925-454-2361
Last EDR Contact: 05/09/2024
Next Scheduled EDR Contact: 08/19/2024
Data Release Frequency: Varies

DRYCLEAN MONTERY BAY: Monterey Bay Air Quality Management District Drycleaner Facility Listing

A listing of drycleaner facility locations, for the Monterey Bay Air Quality Management District.

Date of Government Version: 01/03/2024
Date Data Arrived at EDR: 01/05/2024
Date Made Active in Reports: 03/20/2024
Number of Days to Update: 75

Source: Monterey Bay Air Quality Management District
Telephone: 831-647-9411
Last EDR Contact: 01/03/2024
Next Scheduled EDR Contact: 09/11/2023
Data Release Frequency: Varies

DRYCLEAN SAN LUIS OB: San Luis Obispo County Air Pollution Control District Drycleaner Facility Listing

A listing of drycleaner facility locations, for the San Luis Obispo County Air Pollution Control District.

Date of Government Version: 01/03/2024
Date Data Arrived at EDR: 01/04/2024
Date Made Active in Reports: 03/20/2024
Number of Days to Update: 76

Source: San Luis Obispo County Air Pollution Control District
Telephone: 805-781-5756
Last EDR Contact: 01/03/2024
Next Scheduled EDR Contact: 09/11/2023
Data Release Frequency: Varies

DRYCLEAN PLACER: Placer County Air Quality Management District Drycleaner Facility Listing

A listing of drycleaner facility locations, for the Placer County Air Quality Management District.

Date of Government Version: 05/15/2023
Date Data Arrived at EDR: 05/17/2023
Date Made Active in Reports: 08/14/2023
Number of Days to Update: 89

Source: Placer County Air Quality Management District
Telephone: 530-745-2335
Last EDR Contact: 01/03/2024
Next Scheduled EDR Contact: 09/11/2023
Data Release Frequency: Varies

DRYCLEAN SAN JOAQUIN: San Joaquin Valley Air Pollution Control District District Drycleaner Facility Listing
A listing of drycleaner facility locations, for the San Joaquin Valley Air Pollution Control District.

Date of Government Version: 01/04/2024
Date Data Arrived at EDR: 01/04/2024
Date Made Active in Reports: 03/21/2024
Number of Days to Update: 77

Source: San Joaquin Valley Air Pollution Control District
Telephone: 559-230-6001
Last EDR Contact: 01/03/2024
Next Scheduled EDR Contact: 09/11/2023
Data Release Frequency: Varies

DRYCLEAN BAY AREA: Bay Area Air Quality Management District Drycleaner Facility Listing
Bay Area Air Quality Management District Drycleaner Facility Listing.

Date of Government Version: 02/20/2019
Date Data Arrived at EDR: 05/30/2019
Date Made Active in Reports: 05/01/2023
Number of Days to Update: 1432

Source: Bay Area Air Quality Management District
Telephone: 415-516-1916
Last EDR Contact: 01/03/2024
Next Scheduled EDR Contact: 09/11/2023
Data Release Frequency: Varies

DRYCLEAN CALAVERAS: Calaveras County Environmental Management Agency Drycleaner Facility Listing
A listing of drycleaner facility locations, for the Calaveras County Environmental Management Agency.

Date of Government Version: 06/17/2019
Date Data Arrived at EDR: 06/19/2019
Date Made Active in Reports: 05/01/2023
Number of Days to Update: 1412

Source: Calaveras County Environmental Management Agency
Telephone: 209-754-6399
Last EDR Contact: 01/03/2024
Next Scheduled EDR Contact: 09/16/2019
Data Release Frequency: Varies

DRYCLEAN SHASTA: Shasta County Air Quality Management District District Drycleaner Facility Listing
A listing of drycleaner facility locations, for the Shasta County Air Quality Management District.

Date of Government Version: 04/26/2023
Date Data Arrived at EDR: 04/27/2023
Date Made Active in Reports: 07/14/2023
Number of Days to Update: 78

Source: Shasta County Air Quality Management District
Telephone: 530-225-5674
Last EDR Contact: 01/03/2024
Next Scheduled EDR Contact: 09/11/2023
Data Release Frequency: Varies

DRYCLEAN YOLO-SOLANO: Yolo-Solano Air Quality Management District Drycleaner Facility Listing
A listing of drycleaner facility locations, for the Yolo-Solano Air Quality Management District.

Date of Government Version: 01/04/2024
Date Data Arrived at EDR: 01/05/2024
Date Made Active in Reports: 03/20/2024
Number of Days to Update: 75

Source: Yolo-Solano Air Quality Management District
Telephone: 530-757-3650
Last EDR Contact: 01/03/2024
Next Scheduled EDR Contact: 09/11/2023
Data Release Frequency: Varies

DRYCLEAN IMPERIAL: Imperial County Air Pollution Control District Drycleaner Facility Listing
A listing of drycleaner facility locations, for the Imperial County Air Pollution Control District

Date of Government Version: 04/25/2023
Date Data Arrived at EDR: 04/26/2023
Date Made Active in Reports: 07/14/2023
Number of Days to Update: 79

Source: Imperial County Air Pollution Control District
Telephone: 442-265-1800
Last EDR Contact: 01/03/2024
Next Scheduled EDR Contact: 09/11/2023
Data Release Frequency: Varies

DRYCLEAN EAST KERN: Eastern Kern Air Pollution Control District District Drycleaner Facility Listing
A listing of drycleaner facility locations, for the Eastern Kern Air Pollution Control District.

Date of Government Version: 01/12/2023
Date Data Arrived at EDR: 04/26/2023
Date Made Active in Reports: 07/14/2023
Number of Days to Update: 79

Source: Eastern Kern Air Pollution Control District
Telephone: 661-862-9684
Last EDR Contact: 01/03/2024
Next Scheduled EDR Contact: 09/11/2023
Data Release Frequency: Varies

DRYCLEAN MENDOCINO: Mendocino County Air Quality Management District Drycleaner Facility Listing
A listing of drycleaner facility locations, for the Mendocino County Air Quality Management District.

Date of Government Version: 02/26/2024
Date Data Arrived at EDR: 02/28/2024
Date Made Active in Reports: 05/15/2024
Number of Days to Update: 77

Source: Mendocino County Air Quality Management District
Telephone: 707-463-4354
Last EDR Contact: 01/03/2024
Next Scheduled EDR Contact: 09/11/2023
Data Release Frequency: Varies

DRYCLEAN AVAQMD: Antelope Valley Air Quality Management District Drycleaner Listing
A listing of dry cleaners in the Antelope Valley Air Quality Management District.

Date of Government Version: 02/26/2024
Date Data Arrived at EDR: 02/27/2024
Date Made Active in Reports: 05/15/2024
Number of Days to Update: 78

Source: Antelope Valley Air Quality Management District
Telephone: 661-723-8070
Last EDR Contact: 05/22/2024
Next Scheduled EDR Contact: 09/09/2024
Data Release Frequency: Varies

DRYCLEAN LAKE: Lake County Air Quality Management District Drycleaner Facility Listing
A listing of drycleaner facility locations, for the Lake County Air Quality Management District,

Date of Government Version: 02/15/2024
Date Data Arrived at EDR: 02/16/2024
Date Made Active in Reports: 05/02/2024
Number of Days to Update: 76

Source: Lake County Air Quality Management District
Telephone: 707-263-7000
Last EDR Contact: 01/03/2024
Next Scheduled EDR Contact: 09/11/2023
Data Release Frequency: Varies

DRYCLEAN GRANT: Grant Recipients List
Assembly Bill 998 (AB 998) established the Non-Toxic Dry Cleaning Incentive Program to provide financial assistance to the dry cleaning industry to switch from systems using perchloroethylene (Perc), an identified toxic air contaminant and potential human carcinogen, to non-toxic and non-smog forming alternatives.

Date of Government Version: 12/31/2021
Date Data Arrived at EDR: 01/26/2024
Date Made Active in Reports: 04/16/2024
Number of Days to Update: 81

Source: California Air Resources Board
Telephone: 916-323-0006
Last EDR Contact: 04/25/2024
Next Scheduled EDR Contact: 08/05/2024
Data Release Frequency: Varies

DRYCLEANERS: Cleaner Facilities
A list of drycleaner related facilities that have EPA ID numbers. These are facilities with certain SIC codes: power laundries, family and commercial; garment pressing and cleaner's agents; linen supply; coin-operated laundries and cleaning; drycleaning plants, except rugs; carpet and upholster cleaning; industrial launderers; laundry and garment services.

Date of Government Version: 04/02/2024
Date Data Arrived at EDR: 04/05/2024
Date Made Active in Reports: 04/15/2024
Number of Days to Update: 10

Source: Department of Toxic Substance Control
Telephone: 916-327-4498
Last EDR Contact: 05/22/2024
Next Scheduled EDR Contact: 09/09/2024
Data Release Frequency: Annually

DRYCLEAN SAN DIEGO: San Diego County Air Pollution Control District Drycleaner Facility Listing
A listing of drycleaner facility locations, for the San Diego County Air Pollution Control District.

Date of Government Version: 03/19/2024
Date Data Arrived at EDR: 03/21/2024
Date Made Active in Reports: 04/12/2024
Number of Days to Update: 22

Source: San Diego County Air Pollution Control District
Telephone: 858-586-2616
Last EDR Contact: 03/19/2024
Next Scheduled EDR Contact: 09/11/2023
Data Release Frequency: Varies

DRYCLEAN FEATHER RVR: Feather River Air Quality Management District Drycleaner Facility Listing
A listing of drycleaner facility locations, for the Feather River Air Quality Management District.

Date of Government Version: 03/08/2023
Date Data Arrived at EDR: 03/09/2023
Date Made Active in Reports: 06/05/2023
Number of Days to Update: 88

Source: Feather River Air Quality Management District
Telephone: 530-634-7659
Last EDR Contact: 01/03/2024
Next Scheduled EDR Contact: 09/11/2023
Data Release Frequency: Varies

DRYCLEAN BUTTE: Butte County Air Quality Management DistrictDrycleaner Facility Listing
Butte County Air Quality Management DistrictDrycleaner Facility Listing.

Date of Government Version: 04/25/2023
Date Data Arrived at EDR: 10/18/2023
Date Made Active in Reports: 01/16/2024
Number of Days to Update: 90

Source: Butte County Air Quality Management District
Telephone: 530-332-9400
Last EDR Contact: 01/03/2024
Next Scheduled EDR Contact: 09/11/2023
Data Release Frequency: Varies

DRYCLEAN MOJAVE: Mojave Desert Air Quality Management District Drycleaner Facility Listing
A listing of drycleaner facility locations, for the Mojave Desert Air Quality Management District.

Date of Government Version: 04/15/2024
Date Data Arrived at EDR: 04/17/2024
Date Made Active in Reports: 04/24/2024
Number of Days to Update: 7

Source: Mojave Desert Air Quality Management District
Telephone: 760-245-1661
Last EDR Contact: 04/16/2024
Next Scheduled EDR Contact: 09/11/2023
Data Release Frequency: Varies

DRYCLEAN SOUTH COAST: South Coast Air Quality Management District Drycleaner Listing
A listing of dry cleaners in the South Coast Air Quality Management District

Date of Government Version: 02/20/2024
Date Data Arrived at EDR: 02/22/2024
Date Made Active in Reports: 05/08/2024
Number of Days to Update: 76

Source: South Coast Air Quality Management District
Telephone: 909-396-3211
Last EDR Contact: 05/17/2024
Next Scheduled EDR Contact: 09/02/2024
Data Release Frequency: Varies

DRYCLEAN VENTURA: Drycleaner Facility Listing
A listing of drycleaner facility locations, for the Ventura County Air Pollution Control District.

Date of Government Version: 01/04/2024
Date Data Arrived at EDR: 01/16/2024
Date Made Active in Reports: 02/08/2024
Number of Days to Update: 23

Source: Ventura County Air Pollution Control District
Telephone: 805-645-1421
Last EDR Contact: 01/03/2024
Next Scheduled EDR Contact: 09/11/2023
Data Release Frequency: Varies

DRYCLEAN SACRAMENTO: Sacramento Metropolitan Air Quality Management DistrictDrycleaner Facility Listing
A listing of drycleaner facility locations, for the Sacramento Metropolitan Air Quality Management District.

Date of Government Version: 01/03/2024
Date Data Arrived at EDR: 01/10/2024
Date Made Active in Reports: 03/27/2024
Number of Days to Update: 77

Source: Sacramento Metropolitan Air Quality Management District
Telephone: 916-874-3958
Last EDR Contact: 01/03/2024
Next Scheduled EDR Contact: 09/11/2023
Data Release Frequency: Varies

DRYCLEAN N SONOMA: Norther Sonoma County County Air Pollution Control District Drycleaner Facility Listing
A listing of drycleaner facility locations, for the Northern Sonoma County Air Pollution Control District.,

Date of Government Version: 01/05/2024
Date Data Arrived at EDR: 01/10/2024
Date Made Active in Reports: 03/27/2024
Number of Days to Update: 77

Source: Santa Barbara County Air Pollution Control District
Telephone: 707-433-5911
Last EDR Contact: 01/03/2024
Next Scheduled EDR Contact: 09/11/2023
Data Release Frequency: Varies

DRYCLEAN GLENN: Glenn County Air Pollution Control District Drycleaner Facility Listing
A listing of drycleaner facility locations, for the Glenn County Air Pollution Control District.

Date of Government Version: 01/08/2024
Date Data Arrived at EDR: 01/10/2024
Date Made Active in Reports: 03/27/2024
Number of Days to Update: 77

Source: Glenn County Air Pollution Control District
Telephone: 530-934-6500
Last EDR Contact: 01/03/2024
Next Scheduled EDR Contact: 09/11/2023
Data Release Frequency: Varies

DRYCLEAN AMADOR: Amador Air District Drycleaner Facility Listing
A listing of drycleaner facility locations, for the Amador Air Quality Management District

Date of Government Version: 04/26/2023
Date Data Arrived at EDR: 04/27/2023
Date Made Active in Reports: 07/13/2023
Number of Days to Update: 77

Source: Amador Air Quality Management District
Telephone: 209-257-0112
Last EDR Contact: 01/03/2024
Next Scheduled EDR Contact: 09/11/2023
Data Release Frequency: Varies

DRYCLEAN TEHAMA: Tehama County Air Pollution Control District Drycleaner Facility Listing
A listing of drycleaner facility locations, for the Tehama County Air Pollution Control District.

Date of Government Version: 04/24/2019
Date Data Arrived at EDR: 04/24/2019
Date Made Active in Reports: 05/01/2023
Number of Days to Update: 1468

Source: Tehama County Air Pollution Control District
Telephone: 530-527-3717
Last EDR Contact: 01/03/2024
Next Scheduled EDR Contact: 09/11/2023
Data Release Frequency: Varies

DRYCLEAN SANTA BARB: Santa Barbara County Air Pollution Control District Drycleaner Facility Listing
A listing of drycleaner facility locations, for the Santa Barbara County Air Pollution Control District.

Date of Government Version: 02/19/2019
Date Data Arrived at EDR: 04/17/2019
Date Made Active in Reports: 05/01/2023
Number of Days to Update: 1475

Source: Santa Barbara County Air Pollution Control District
Telephone: 805-961-8867
Last EDR Contact: 01/03/2024
Next Scheduled EDR Contact: 09/11/2023
Data Release Frequency: Varies

DRYCLEAN N SIERRA: Northern Sierra Air Quality Management District Drycleaner Facility Listing
A listing of drycleaner facility locations, for the Northern Sierra Air Quality Management District,

Date of Government Version: 05/07/2019
Date Data Arrived at EDR: 05/07/2019
Date Made Active in Reports: 05/01/2023
Number of Days to Update: 1455

Source: Northern Sierra Air Quality Management District
Telephone: 530-274-9350
Last EDR Contact: 01/03/2024
Next Scheduled EDR Contact: 09/11/2023
Data Release Frequency: Varies

DRYCLEAN N COAST: North Coast Unified Air Quality Management District Drycleaner Facility Listing
A listing of drycleaner facility locations, for the North Coast Unified Air Quality Management District.

Date of Government Version: 11/30/2016
Date Data Arrived at EDR: 04/19/2019
Date Made Active in Reports: 05/01/2023
Number of Days to Update: 1473

Source: North Coast Unified Air Quality Management District
Telephone: 707-443-3093
Last EDR Contact: 01/03/2024
Next Scheduled EDR Contact: 09/11/2023
Data Release Frequency: Varies

EMI: Emissions Inventory Data
Toxics and criteria pollutant emissions data collected by the ARB and local air pollution agencies.

Date of Government Version: 12/31/2021
Date Data Arrived at EDR: 06/09/2023
Date Made Active in Reports: 08/30/2023
Number of Days to Update: 82

Source: California Air Resources Board
Telephone: 916-322-2990
Last EDR Contact: 06/11/2024
Next Scheduled EDR Contact: 09/23/2024
Data Release Frequency: Varies

ENF: Enforcement Action Listing
A listing of Water Board Enforcement Actions. Formal is everything except Oral/Verbal Communication, Notice of Violation, Expedited Payment Letter, and Staff Enforcement Letter.

Date of Government Version: 01/16/2024
Date Data Arrived at EDR: 01/16/2024
Date Made Active in Reports: 04/03/2024
Number of Days to Update: 78

Source: State Water Resoruces Control Board
Telephone: 916-445-9379
Last EDR Contact: 04/16/2024
Next Scheduled EDR Contact: 07/29/2024
Data Release Frequency: Varies

FIN ASSURANCE 1: Financial Assurance Information Listing
Financial Assurance information

Date of Government Version: 04/12/2024
Date Data Arrived at EDR: 04/12/2024
Date Made Active in Reports: 07/09/2024
Number of Days to Update: 88

Source: Department of Toxic Substances Control
Telephone: 916-255-3628
Last EDR Contact: 04/12/2024
Next Scheduled EDR Contact: 07/29/2024
Data Release Frequency: Varies

FIN ASSURANCE 2: Financial Assurance Information Listing
A listing of financial assurance information for solid waste facilities. Financial assurance is intended to ensure that resources are available to pay for the cost of closure, post-closure care, and corrective measures if the owner or operator of a regulated facility is unable or unwilling to pay.

Date of Government Version: 02/07/2024
Date Data Arrived at EDR: 02/28/2024
Date Made Active in Reports: 05/15/2024
Number of Days to Update: 77

Source: California Integrated Waste Management Board
Telephone: 916-341-6066
Last EDR Contact: 05/02/2024
Next Scheduled EDR Contact: 08/19/2024
Data Release Frequency: Varies

ICE: Inspection, Compliance and Enforcement
Contains data pertaining to the Permitted Facilities with Inspections / Enforcements sites tracked in Envirostor.

Date of Government Version: 02/07/2024
Date Data Arrived at EDR: 02/07/2024
Date Made Active in Reports: 02/07/2024
Number of Days to Update: 0

Source: Department of Toxic Subsances Control
Telephone: 877-786-9427
Last EDR Contact: 05/14/2024
Next Scheduled EDR Contact: 08/26/2024
Data Release Frequency: Quarterly

HIST CORTESE: Hazardous Waste & Substance Site List
The sites for the list are designated by the State Water Resource Control Board [LUST], the Integrated Waste Board [SWF/LS], and the Department of Toxic Substances Control [CALSITES]. This listing is no longer updated by the state agency.

Date of Government Version: 04/01/2001
Date Data Arrived at EDR: 01/22/2009
Date Made Active in Reports: 04/08/2009
Number of Days to Update: 76

Source: Department of Toxic Substances Control
Telephone: 916-323-3400
Last EDR Contact: 01/22/2009
Next Scheduled EDR Contact: N/A
Data Release Frequency: No Update Planned

HWP: EnviroStor Permitted Facilities Listing
Detailed information on permitted hazardous waste facilities and corrective action ("cleanups") tracked in EnviroStor.

Date of Government Version: 02/07/2024
Date Data Arrived at EDR: 02/07/2024
Date Made Active in Reports: 02/07/2024
Number of Days to Update: 0

Source: Department of Toxic Substances Control
Telephone: 916-323-3400
Last EDR Contact: 05/14/2024
Next Scheduled EDR Contact: 08/26/2024
Data Release Frequency: Quarterly

HWT: Registered Hazardous Waste Transporter Database

A listing of hazardous waste transporters. In California, unless specifically exempted, it is unlawful for any person to transport hazardous wastes unless the person holds a valid registration issued by DTSC. A hazardous waste transporter registration is valid for one year and is assigned a unique registration number.

Date of Government Version: 04/02/2024
Date Data Arrived at EDR: 04/04/2024
Date Made Active in Reports: 06/26/2024
Number of Days to Update: 83

Source: Department of Toxic Substances Control
Telephone: 916-440-7145
Last EDR Contact: 07/02/2024
Next Scheduled EDR Contact: 10/14/2024
Data Release Frequency: Quarterly

HWTS: Hazardous Waste Tracking System

DTSC maintains the Hazardous Waste Tracking System that stores ID number information since the early 1980s and manifest data since 1993. The system collects both manifest copies from the generator and destination facility.

Date of Government Version: 01/26/2024
Date Data Arrived at EDR: 01/30/2024
Date Made Active in Reports: 04/17/2024
Number of Days to Update: 78

Source: Department of Toxic Substances Control
Telephone: 916-324-2444
Last EDR Contact: 06/26/2024
Next Scheduled EDR Contact: 10/14/2024
Data Release Frequency: Varies

HAZNET: Facility and Manifest Data

Facility and Manifest Data. The data is extracted from the copies of hazardous waste manifests received each year by the DTSC. The annual volume of manifests is typically 700,000 - 1,000,000 annually, representing approximately 350,000 - 500,000 shipments. Data are from the manifests submitted without correction, and therefore many contain some invalid values for data elements such as generator ID, TSD ID, waste category, and disposal method. This database begins with calendar year 1993.

Date of Government Version: 12/31/2023
Date Data Arrived at EDR: 04/04/2024
Date Made Active in Reports: 06/26/2024
Number of Days to Update: 83

Source: California Environmental Protection Agency
Telephone: 916-255-1136
Last EDR Contact: 07/02/2024
Next Scheduled EDR Contact: 10/14/2024
Data Release Frequency: Annually

MINES: Mines Site Location Listing

A listing of mine site locations from the Office of Mine Reclamation.

Date of Government Version: 03/04/2024
Date Data Arrived at EDR: 03/05/2024
Date Made Active in Reports: 05/28/2024
Number of Days to Update: 84

Source: Department of Conservation
Telephone: 916-322-1080
Last EDR Contact: 06/04/2024
Next Scheduled EDR Contact: 09/16/2024
Data Release Frequency: Quarterly

MWMP: Medical Waste Management Program Listing

The Medical Waste Management Program (MWMP) ensures the proper handling and disposal of medical waste by permitting and inspecting medical waste Offsite Treatment Facilities (PDF) and Transfer Stations (PDF) throughout the state. MWMP also oversees all Medical Waste Transporters.

Date of Government Version: 01/23/2024
Date Data Arrived at EDR: 02/27/2024
Date Made Active in Reports: 05/16/2024
Number of Days to Update: 79

Source: Department of Public Health
Telephone: 916-558-1784
Last EDR Contact: 05/29/2024
Next Scheduled EDR Contact: 09/09/2024
Data Release Frequency: Varies

NPDES: NPDES Permits Listing

A listing of NPDES permits, including stormwater.

Date of Government Version: 02/05/2024
Date Data Arrived at EDR: 02/06/2024
Date Made Active in Reports: 04/25/2024
Number of Days to Update: 79

Source: State Water Resources Control Board
Telephone: 916-445-9379
Last EDR Contact: 05/07/2024
Next Scheduled EDR Contact: 08/19/2024
Data Release Frequency: Quarterly

PEST LIC: Pesticide Regulation Licenses Listing

A listing of licenses and certificates issued by the Department of Pesticide Regulation. The DPR issues licenses and/or certificates to: Persons and businesses that apply or sell pesticides; Pest control dealers and brokers; Persons who advise on agricultural pesticide applications.

Date of Government Version: 02/26/2024
Date Data Arrived at EDR: 02/27/2024
Date Made Active in Reports: 05/17/2024
Number of Days to Update: 80

Source: Department of Pesticide Regulation
Telephone: 916-445-4038
Last EDR Contact: 05/29/2024
Next Scheduled EDR Contact: 09/09/2024
Data Release Frequency: Quarterly

PROC: Certified Processors Database

A listing of certified processors.

Date of Government Version: 03/04/2024
Date Data Arrived at EDR: 03/05/2024
Date Made Active in Reports: 05/28/2024
Number of Days to Update: 84

Source: Department of Conservation
Telephone: 916-323-3836
Last EDR Contact: 06/04/2024
Next Scheduled EDR Contact: 09/16/2024
Data Release Frequency: Quarterly

NOTIFY 65: Proposition 65 Records

Listings of all Proposition 65 incidents reported to counties by the State Water Resources Control Board and the Regional Water Quality Control Board. This database is no longer updated by the reporting agency.

Date of Government Version: 03/08/2024
Date Data Arrived at EDR: 03/08/2024
Date Made Active in Reports: 05/29/2024
Number of Days to Update: 82

Source: State Water Resources Control Board
Telephone: 916-445-3846
Last EDR Contact: 06/06/2024
Next Scheduled EDR Contact: 09/23/2024
Data Release Frequency: No Update Planned

SAN JOSE HAZMAT: Hazardous Material Facilities

Hazardous material facilities, including underground storage tank sites.

Date of Government Version: 11/03/2020
Date Data Arrived at EDR: 11/05/2020
Date Made Active in Reports: 01/26/2021
Number of Days to Update: 82

Source: City of San Jose Fire Department
Telephone: 408-535-7694
Last EDR Contact: 04/25/2024
Next Scheduled EDR Contact: 08/12/2024
Data Release Frequency: Annually

UIC: UIC Listing

A listing of wells identified as underground injection wells, in the California Oil and Gas Wells database.

Date of Government Version: 03/04/2024
Date Data Arrived at EDR: 03/05/2024
Date Made Active in Reports: 05/28/2024
Number of Days to Update: 84

Source: Deaprtment of Conservation
Telephone: 916-445-2408
Last EDR Contact: 06/04/2024
Next Scheduled EDR Contact: 09/16/2024
Data Release Frequency: Varies

UIC GEO: Underground Injection Control Sites (GEOTRACKER)

Underground control injection sites

Date of Government Version: 03/04/2024
Date Data Arrived at EDR: 03/05/2024
Date Made Active in Reports: 05/24/2024
Number of Days to Update: 80

Source: State Water Resource Control Board
Telephone: 866-480-1028
Last EDR Contact: 06/04/2024
Next Scheduled EDR Contact: 09/16/2024
Data Release Frequency: Varies

WASTEWATER PITS: Oil Wastewater Pits Listing

Water officials discovered that oil producers have been dumping chemical-laden wastewater into hundreds of unlined pits that are operating without proper permits. Inspections completed by the Central Valley Regional Water Quality Control Board revealed the existence of previously unidentified waste sites. The water boards review found that more than one-third of the region's active disposal pits are operating without permission.

Date of Government Version: 02/11/2021
Date Data Arrived at EDR: 07/01/2021
Date Made Active in Reports: 09/29/2021
Number of Days to Update: 90

Source: RWQCB, Central Valley Region
Telephone: 559-445-5577
Last EDR Contact: 07/03/2024
Next Scheduled EDR Contact: 10/14/2024
Data Release Frequency: Varies

WDS: Waste Discharge System
Sites which have been issued waste discharge requirements.

Date of Government Version: 06/19/2007
Date Data Arrived at EDR: 06/20/2007
Date Made Active in Reports: 06/29/2007
Number of Days to Update: 9

Source: State Water Resources Control Board
Telephone: 916-341-5227
Last EDR Contact: 05/09/2024
Next Scheduled EDR Contact: 08/26/2024
Data Release Frequency: No Update Planned

WIP: Well Investigation Program Case List
Well Investigation Program case in the San Gabriel and San Fernando Valley area.

Date of Government Version: 07/03/2009
Date Data Arrived at EDR: 07/21/2009
Date Made Active in Reports: 08/03/2009
Number of Days to Update: 13

Source: Los Angeles Water Quality Control Board
Telephone: 213-576-6726
Last EDR Contact: 06/13/2024
Next Scheduled EDR Contact: 09/30/2024
Data Release Frequency: No Update Planned

MILITARY PRIV SITES: Military Privatized Sites (GEOTRACKER)
Military privatized sites

Date of Government Version: 03/04/2024
Date Data Arrived at EDR: 03/05/2024
Date Made Active in Reports: 05/24/2024
Number of Days to Update: 80

Source: State Water Resources Control Board
Telephone: 866-480-1028
Last EDR Contact: 06/04/2024
Next Scheduled EDR Contact: 09/16/2024
Data Release Frequency: Varies

PROJECT: Project Sites (GEOTRACKER)
Projects sites

Date of Government Version: 03/04/2024
Date Data Arrived at EDR: 03/05/2024
Date Made Active in Reports: 05/24/2024
Number of Days to Update: 80

Source: State Water Resources Control Board
Telephone: 866-480-1028
Last EDR Contact: 06/04/2024
Next Scheduled EDR Contact: 09/16/2024
Data Release Frequency: Varies

WDR: Waste Discharge Requirements Listing
In general, the Waste Discharge Requirements (WDRs) Program (sometimes also referred to as the "Non Chapter 15 (Non 15) Program") regulates point discharges that are exempt pursuant to Subsection 20090 of Title 27 and not subject to the Federal Water Pollution Control Act. Exemptions from Title 27 may be granted for nine categories of discharges (e.g., sewage, wastewater, etc.) that meet, and continue to meet, the preconditions listed for each specific exemption. The scope of the WDRs Program also includes the discharge of wastes classified as inert, pursuant to section 20230 of Title 27.

Date of Government Version: 03/04/2024
Date Data Arrived at EDR: 03/05/2024
Date Made Active in Reports: 05/28/2024
Number of Days to Update: 84

Source: State Water Resources Control Board
Telephone: 916-341-5810
Last EDR Contact: 06/04/2024
Next Scheduled EDR Contact: 09/16/2024
Data Release Frequency: Quarterly

CIWQS: California Integrated Water Quality System
The California Integrated Water Quality System (CIWQS) is a computer system used by the State and Regional Water Quality Control Boards to track information about places of environmental interest, manage permits and other orders, track inspections, and manage violations and enforcement activities.

Date of Government Version: 02/26/2024
Date Data Arrived at EDR: 02/27/2024
Date Made Active in Reports: 05/14/2024
Number of Days to Update: 77

Source: State Water Resources Control Board
Telephone: 866-794-4977
Last EDR Contact: 05/29/2024
Next Scheduled EDR Contact: 09/09/2024
Data Release Frequency: Varies

CERS: CalEPA Regulated Site Portal Data

The CalEPA Regulated Site Portal database combines data about environmentally regulated sites and facilities in California into a single database. It combines data from a variety of state and federal databases, and provides an overview of regulated activities across the spectrum of environmental programs for any given location in California. These activities include hazardous materials and waste, state and federal cleanups, impacted ground and surface waters, and toxic materials

Date of Government Version: 01/16/2024
Date Data Arrived at EDR: 01/16/2024
Date Made Active in Reports: 04/03/2024
Number of Days to Update: 78

Source: California Environmental Protection Agency
Telephone: 916-323-2514
Last EDR Contact: 04/16/2024
Next Scheduled EDR Contact: 07/29/2024
Data Release Frequency: Varies

NON-CASE INFO: Non-Case Information Sites (GEOTRACKER)

Non-Case Information sites

Date of Government Version: 03/04/2024
Date Data Arrived at EDR: 03/05/2024
Date Made Active in Reports: 05/24/2024
Number of Days to Update: 80

Source: State Water Resources Control Board
Telephone: 866-480-1028
Last EDR Contact: 06/04/2024
Next Scheduled EDR Contact: 09/16/2024
Data Release Frequency: Varies

OTHER OIL GAS: Other Oil & Gas Projects Sites (GEOTRACKER)

Other Oil & Gas Projects sites

Date of Government Version: 03/04/2024
Date Data Arrived at EDR: 03/05/2024
Date Made Active in Reports: 05/24/2024
Number of Days to Update: 80

Source: State Water Resources Control Board
Telephone: 866-480-1028
Last EDR Contact: 06/04/2024
Next Scheduled EDR Contact: 09/16/2024
Data Release Frequency: Varies

PROD WATER PONDS: Produced Water Ponds Sites (GEOTRACKER)

Produced water ponds sites

Date of Government Version: 03/04/2024
Date Data Arrived at EDR: 03/05/2024
Date Made Active in Reports: 05/24/2024
Number of Days to Update: 80

Source: State Water Resources Control Board
Telephone: 866-480-1028
Last EDR Contact: 06/04/2024
Next Scheduled EDR Contact: 09/16/2024
Data Release Frequency: Varies

SAMPLING POINT: Sampling Point ? Public Sites (GEOTRACKER)

Sampling point - public sites

Date of Government Version: 03/04/2024
Date Data Arrived at EDR: 03/05/2024
Date Made Active in Reports: 05/24/2024
Number of Days to Update: 80

Source: State Water Resources Control Board
Telephone: 866-480-1028
Last EDR Contact: 06/04/2024
Next Scheduled EDR Contact: 09/16/2024
Data Release Frequency: Varies

WELL STIM PROJ: Well Stimulation Project (GEOTRACKER)

Includes areas of groundwater monitoring plans, a depiction of the monitoring network, and the facilities, boundaries, and subsurface characteristics of the oilfield and the features (oil and gas wells, produced water ponds, UIC wells, water supply wells, etc?) being monitored

Date of Government Version: 03/04/2024
Date Data Arrived at EDR: 03/05/2024
Date Made Active in Reports: 05/24/2024
Number of Days to Update: 80

Source: State Water Resources Control Board
Telephone: 866-480-1028
Last EDR Contact: 06/04/2024
Next Scheduled EDR Contact: 09/16/2024
Data Release Frequency: Varies

E MANIFEST: Hazardous Waste Electronic Manifest System

EPA established a national system for tracking hazardous waste shipments electronically. This system, known as ?e-Manifest,? will modernize the nation?s cradle-to-grave hazardous waste tracking process while saving valuable time, resources, and dollars for industry and states.

Date of Government Version: 07/24/2023
Date Data Arrived at EDR: 04/18/2024
Date Made Active in Reports: 06/06/2024
Number of Days to Update: 49

Source: Environmental Protection Agency
Telephone: 833-501-6826
Last EDR Contact: 06/07/2024
Next Scheduled EDR Contact: 09/30/2024
Data Release Frequency: Varies

PFAS PROJECT: NORTHEASTERN UNIVERSITY PFAS PROJECT

The PFAS Contamination Site Tracker records qualitative and quantitative data from each site in a chart, specifically examining discovery, contamination levels, government response, litigation, health impacts, media coverage, and community characteristics. All data presented in the chart were extracted from government websites, such as state health departments or the Environmental Protection Agency, and news articles.

Date of Government Version: 05/19/2023
Date Data Arrived at EDR: 04/05/2024
Date Made Active in Reports: 06/06/2024
Number of Days to Update: 62

Source: Social Science Environmental Health Research Institute
Telephone: N/A
Last EDR Contact: 06/04/2024
Next Scheduled EDR Contact: 09/16/2024
Data Release Frequency: Varies

UST FINDER: UST Finder Database

EPA developed UST Finder, a web map application containing a comprehensive, state-sourced national map of underground storage tank (UST) and leaking UST (LUST) data. It provides the attributes and locations of active and closed USTs, UST facilities, and LUST sites from states and from Tribal lands and US territories . UST Finder contains information about proximity of UST facilities and LUST sites to: surface and groundwater public drinking water protection areas; estimated number of private domestic wells and number of people living nearby; and flooding and wildfires.

Date of Government Version: 06/08/2023
Date Data Arrived at EDR: 10/04/2023
Date Made Active in Reports: 01/18/2024
Number of Days to Update: 106

Source: Environmental Protection Agency
Telephone: 202-564-0394
Last EDR Contact: 05/08/2024
Next Scheduled EDR Contact: 08/19/2024
Data Release Frequency: Varies

UST FINDER RELEASE: UST Finder Releases Database

US EPA's UST Finder data is a national composite of leaking underground storage tanks. This data contains information about, and locations of, leaking underground storage tanks. Data was collected from state sources and standardized into a national profile by EPA's Office of Underground Storage Tanks, Office of Research and Development, and the Association of State and Territorial Solid Waste Management Officials.

Date of Government Version: 06/08/2023
Date Data Arrived at EDR: 10/31/2023
Date Made Active in Reports: 01/18/2024
Number of Days to Update: 79

Source: Environmental Protecton Agency
Telephone: 202-564-0394
Last EDR Contact: 05/08/2024
Next Scheduled EDR Contact: 08/19/2024
Data Release Frequency: Semi-Annually

EDR HIGH RISK HISTORICAL RECORDS

EDR Exclusive Records

EDR MGP: EDR Proprietary Manufactured Gas Plants

The EDR Proprietary Manufactured Gas Plant Database includes records of coal gas plants (manufactured gas plants) compiled by EDR's researchers. Manufactured gas sites were used in the United States from the 1800's to 1950's to produce a gas that could be distributed and used as fuel. These plants used whale oil, rosin, coal, or a mixture of coal, oil, and water that also produced a significant amount of waste. Many of the byproducts of the gas production, such as coal tar (oily waste containing volatile and non-volatile chemicals), sludges, oils and other compounds are potentially hazardous to human health and the environment. The byproduct from this process was frequently disposed of directly at the plant site and can remain or spread slowly, serving as a continuous source of soil and groundwater contamination.

Date of Government Version: N/A
Date Data Arrived at EDR: N/A
Date Made Active in Reports: N/A
Number of Days to Update: N/A

Source: EDR, Inc.
Telephone: N/A
Last EDR Contact: N/A
Next Scheduled EDR Contact: N/A
Data Release Frequency: No Update Planned

EDR Hist Auto: EDR Exclusive Historical Auto Stations

EDR has searched selected national collections of business directories and has collected listings of potential gas station/filling station/service station sites that were available to EDR researchers. EDR's review was limited to those categories of sources that might, in EDR's opinion, include gas station/filling station/service station establishments. The categories reviewed included, but were not limited to gas, gas station, gasoline station, filling station, auto, automobile repair, auto service station, service station, etc. This database falls within a category of information EDR classifies as "High Risk Historical Records", or HRHR. EDR's HRHR effort presents unique and sometimes proprietary data about past sites and operations that typically create environmental concerns, but may not show up in current government records searches.

Date of Government Version: N/A
Date Data Arrived at EDR: N/A
Date Made Active in Reports: N/A
Number of Days to Update: N/A

Source: EDR, Inc.
Telephone: N/A
Last EDR Contact: N/A
Next Scheduled EDR Contact: N/A
Data Release Frequency: Varies

EDR Hist Cleaner: EDR Exclusive Historical Cleaners

EDR has searched selected national collections of business directories and has collected listings of potential dry cleaner sites that were available to EDR researchers. EDR's review was limited to those categories of sources that might, in EDR's opinion, include dry cleaning establishments. The categories reviewed included, but were not limited to dry cleaners, cleaners, laundry, laundromat, cleaning/laundry, wash & dry etc. This database falls within a category of information EDR classifies as "High Risk Historical Records", or HRHR. EDR's HRHR effort presents unique and sometimes proprietary data about past sites and operations that typically create environmental concerns, but may not show up in current government records searches.

Date of Government Version: N/A
Date Data Arrived at EDR: N/A
Date Made Active in Reports: N/A
Number of Days to Update: N/A

Source: EDR, Inc.
Telephone: N/A
Last EDR Contact: N/A
Next Scheduled EDR Contact: N/A
Data Release Frequency: Varies

EDR RECOVERED GOVERNMENT ARCHIVES

Exclusive Recovered Govt. Archives

RGA LF: Recovered Government Archive Solid Waste Facilities List

The EDR Recovered Government Archive Landfill database provides a list of landfills derived from historical databases and includes many records that no longer appear in current government lists. Compiled from Records formerly available from the Department of Resources Recycling and Recovery in California.

Date of Government Version: N/A
Date Data Arrived at EDR: 07/01/2013
Date Made Active in Reports: 01/13/2014
Number of Days to Update: 196

Source: Department of Resources Recycling and Recovery
Telephone: N/A
Last EDR Contact: 06/01/2012
Next Scheduled EDR Contact: N/A
Data Release Frequency: Varies

RGA LUST: Recovered Government Archive Leaking Underground Storage Tank
The EDR Recovered Government Archive Leaking Underground Storage Tank database provides a list of LUST incidents derived from historical databases and includes many records that no longer appear in current government lists. Compiled from Records formerly available from the State Water Resources Control Board in California.

Date of Government Version: N/A
Date Data Arrived at EDR: 07/01/2013
Date Made Active in Reports: 12/30/2013
Number of Days to Update: 182

Source: State Water Resources Control Board
Telephone: N/A
Last EDR Contact: 06/01/2012
Next Scheduled EDR Contact: N/A
Data Release Frequency: Varies

COUNTY RECORDS

ALAMEDA COUNTY:

CS ALAMEDA: Contaminated Sites
A listing of contaminated sites overseen by the Toxic Release Program (oil and groundwater contamination from chemical releases and spills) and the Leaking Underground Storage Tank Program (soil and ground water contamination from leaking petroleum USTs).

Date of Government Version: 01/09/2019
Date Data Arrived at EDR: 01/11/2019
Date Made Active in Reports: 03/05/2019
Number of Days to Update: 53

Source: Alameda County Environmental Health Services
Telephone: 510-567-6700
Last EDR Contact: 06/26/2024
Next Scheduled EDR Contact: 10/14/2024
Data Release Frequency: Semi-Annually

UST ALAMEDA: Underground Tanks
Underground storage tank sites located in Alameda county.

Date of Government Version: 12/26/2023
Date Data Arrived at EDR: 12/26/2023
Date Made Active in Reports: 03/19/2024
Number of Days to Update: 84

Source: Alameda County Environmental Health Services
Telephone: 510-567-6700
Last EDR Contact: 06/26/2024
Next Scheduled EDR Contact: 10/14/2024
Data Release Frequency: Semi-Annually

AMADOR COUNTY:

CUPA AMADOR: CUPA Facility List
Cupa Facility List

Date of Government Version: 04/27/2023
Date Data Arrived at EDR: 04/27/2023
Date Made Active in Reports: 07/13/2023
Number of Days to Update: 77

Source: Amador County Environmental Health
Telephone: 209-223-6439
Last EDR Contact: 04/25/2024
Next Scheduled EDR Contact: 08/12/2024
Data Release Frequency: Varies

BUTTE COUNTY:

CUPA BUTTE: CUPA Facility Listing
Cupa facility list.

Date of Government Version: 04/21/2017
Date Data Arrived at EDR: 04/25/2017
Date Made Active in Reports: 08/09/2017
Number of Days to Update: 106

Source: Public Health Department
Telephone: 530-538-7149
Last EDR Contact: 06/26/2024
Next Scheduled EDR Contact: 10/14/2024
Data Release Frequency: No Update Planned

CALVERAS COUNTY:

CUPA CALVERAS: CUPA Facility Listing
Cupa Facility Listing

Date of Government Version: 03/01/2024
Date Data Arrived at EDR: 03/19/2024
Date Made Active in Reports: 06/11/2024
Number of Days to Update: 84

Source: Calveras County Environmental Health
Telephone: 209-754-6399
Last EDR Contact: 06/26/2024
Next Scheduled EDR Contact: 09/30/2024
Data Release Frequency: Quarterly

COLUSA COUNTY:

CUPA COLUSA: CUPA Facility List
Cupa facility list.

Date of Government Version: 04/06/2020
Date Data Arrived at EDR: 04/23/2020
Date Made Active in Reports: 07/10/2020
Number of Days to Update: 78

Source: Health & Human Services
Telephone: 530-458-0396
Last EDR Contact: 04/25/2024
Next Scheduled EDR Contact: 08/12/2024
Data Release Frequency: Semi-Annually

CONTRA COSTA COUNTY:

SL CONTRA COSTA: Site List
List includes sites from the underground tank, hazardous waste generator and business plan/2185 programs.

Date of Government Version: 01/19/2024
Date Data Arrived at EDR: 01/24/2024
Date Made Active in Reports: 04/09/2024
Number of Days to Update: 76

Source: Contra Costa Health Services Department
Telephone: 925-646-2286
Last EDR Contact: 04/19/2024
Next Scheduled EDR Contact: 08/05/2024
Data Release Frequency: Semi-Annually

DEL NORTE COUNTY:

CUPA DEL NORTE: CUPA Facility List
Cupa Facility list

Date of Government Version: 02/05/2024
Date Data Arrived at EDR: 02/08/2024
Date Made Active in Reports: 04/26/2024
Number of Days to Update: 78

Source: Del Norte County Environmental Health Division
Telephone: 707-465-0426
Last EDR Contact: 04/19/2024
Next Scheduled EDR Contact: 08/05/2024
Data Release Frequency: Varies

EL DORADO COUNTY:

CUPA EL DORADO: CUPA Facility List
CUPA facility list.

Date of Government Version: 08/08/2022
Date Data Arrived at EDR: 08/09/2022
Date Made Active in Reports: 09/01/2022
Number of Days to Update: 23

Source: El Dorado County Environmental Management Department
Telephone: 530-621-6623
Last EDR Contact: 04/19/2024
Next Scheduled EDR Contact: 08/05/2024
Data Release Frequency: Varies

FRESNO COUNTY:

CUPA FRESNO: CUPA Resources List
Certified Unified Program Agency. CUPA's are responsible for implementing a unified hazardous materials and hazardous waste management regulatory program. The agency provides oversight of businesses that deal with hazardous materials, operate underground storage tanks or aboveground storage tanks.

Date of Government Version: 06/28/2021
Date Data Arrived at EDR: 12/21/2021
Date Made Active in Reports: 03/03/2022
Number of Days to Update: 72

Source: Dept. of Community Health
Telephone: 559-445-3271
Last EDR Contact: 06/27/2024
Next Scheduled EDR Contact: 10/07/2024
Data Release Frequency: Semi-Annually

GLENN COUNTY:

CUPA GLENN: CUPA Facility List
Cupa facility list

Date of Government Version: 01/22/2018
Date Data Arrived at EDR: 01/24/2018
Date Made Active in Reports: 03/14/2018
Number of Days to Update: 49

Source: Glenn County Air Pollution Control District
Telephone: 830-934-6500
Last EDR Contact: 04/12/2024
Next Scheduled EDR Contact: 07/29/2024
Data Release Frequency: No Update Planned

HUMBOLDT COUNTY:

CUPA HUMBOLDT: CUPA Facility List
CUPA facility list.

Date of Government Version: 08/12/2021
Date Data Arrived at EDR: 08/12/2021
Date Made Active in Reports: 11/08/2021
Number of Days to Update: 88

Source: Humboldt County Environmental Health
Telephone: N/A
Last EDR Contact: 05/09/2024
Next Scheduled EDR Contact: 08/26/2024
Data Release Frequency: Semi-Annually

IMPERIAL COUNTY:

CUPA IMPERIAL: CUPA Facility List
Cupa facility list.

Date of Government Version: 01/17/2024
Date Data Arrived at EDR: 01/18/2024
Date Made Active in Reports: 04/03/2024
Number of Days to Update: 76

Source: San Diego Border Field Office
Telephone: 760-339-2777
Last EDR Contact: 04/12/2024
Next Scheduled EDR Contact: 07/29/2024
Data Release Frequency: Varies

INYO COUNTY:

CUPA INYO: CUPA Facility List
Cupa facility list.

Date of Government Version: 04/02/2018
Date Data Arrived at EDR: 04/03/2018
Date Made Active in Reports: 06/14/2018
Number of Days to Update: 72

Source: Inyo County Environmental Health Services
Telephone: 760-878-0238
Last EDR Contact: 05/09/2024
Next Scheduled EDR Contact: 08/26/2024
Data Release Frequency: Varies

KERN COUNTY:

CUPA KERN: CUPA Facility List
A listing of sites included in the Kern County Hazardous Material Business Plan.

Date of Government Version: 05/23/2024
Date Data Arrived at EDR: 06/11/2024
Date Made Active in Reports: 06/17/2024
Number of Days to Update: 6

Source: Kern County Public Health
Telephone: 661-321-3000
Last EDR Contact: 06/11/2024
Next Scheduled EDR Contact: 08/12/2024
Data Release Frequency: Varies

UST KERN: Underground Storage Tank Sites & Tank Listing
Kern County Sites and Tanks Listing.

Date of Government Version: 04/25/2024
Date Data Arrived at EDR: 05/01/2024
Date Made Active in Reports: 05/08/2024
Number of Days to Update: 7

Source: Kern County Environment Health Services Department
Telephone: 661-862-8700
Last EDR Contact: 04/25/2024
Next Scheduled EDR Contact: 08/12/2024
Data Release Frequency: Quarterly

KINGS COUNTY:

CUPA KINGS: CUPA Facility List
A listing of sites included in the county's Certified Unified Program Agency database. California's Secretary for Environmental Protection established the unified hazardous materials and hazardous waste regulatory program as required by chapter 6.11 of the California Health and Safety Code. The Unified Program consolidates the administration, permits, inspections, and enforcement activities.

Date of Government Version: 12/03/2020
Date Data Arrived at EDR: 01/26/2021
Date Made Active in Reports: 04/14/2021
Number of Days to Update: 78

Source: Kings County Department of Public Health
Telephone: 559-584-1411
Last EDR Contact: 05/09/2024
Next Scheduled EDR Contact: 08/26/2024
Data Release Frequency: Varies

LAKE COUNTY:

CUPA LAKE: CUPA Facility List
Cupa facility list

Date of Government Version: 02/05/2024
Date Data Arrived at EDR: 02/08/2024
Date Made Active in Reports: 04/26/2024
Number of Days to Update: 78

Source: Lake County Environmental Health
Telephone: 707-263-1164
Last EDR Contact: 07/08/2024
Next Scheduled EDR Contact: 10/21/2024
Data Release Frequency: Varies

LASSEN COUNTY:

CUPA LASSEN: CUPA Facility List
Cupa facility list

Date of Government Version: 07/31/2020
Date Data Arrived at EDR: 08/21/2020
Date Made Active in Reports: 11/09/2020
Number of Days to Update: 80

Source: Lassen County Environmental Health
Telephone: 530-251-8528
Last EDR Contact: 04/12/2024
Next Scheduled EDR Contact: 07/29/2024
Data Release Frequency: Varies

LOS ANGELES COUNTY:

AOCONCERN: Key Areas of Concerns in Los Angeles County
San Gabriel Valley areas where VOC contamination is at or above the MCL as designated by region 9 EPA office. Date of Government Version: 3/30/2009 Exide Site area is a cleanup plan of lead-impacted soil surrounding the former Exide Facility as designated by the DTSC. Date of Government Version: 7/17/2017

Date of Government Version: 03/30/2009
Date Data Arrived at EDR: 03/31/2009
Date Made Active in Reports: 10/23/2009
Number of Days to Update: 206

Source: N/A
Telephone: N/A
Last EDR Contact: 06/06/2024
Next Scheduled EDR Contact: 09/23/2024
Data Release Frequency: No Update Planned

HMS LOS ANGELES: HMS: Street Number List
Industrial Waste and Underground Storage Tank Sites.

Date of Government Version: 01/16/2024
Date Data Arrived at EDR: 01/18/2024
Date Made Active in Reports: 03/26/2024
Number of Days to Update: 68

Source: Department of Public Works
Telephone: 626-458-3517
Last EDR Contact: 06/26/2024
Next Scheduled EDR Contact: 10/14/2024
Data Release Frequency: Semi-Annually

LF LOS ANGELES: List of Solid Waste Facilities
Solid Waste Facilities in Los Angeles County.

Date of Government Version: 04/08/2024
Date Data Arrived at EDR: 04/09/2024
Date Made Active in Reports: 07/08/2024
Number of Days to Update: 90

Source: La County Department of Public Works
Telephone: 818-458-5185
Last EDR Contact: 07/09/2024
Next Scheduled EDR Contact: 10/21/2024
Data Release Frequency: Varies

LF LOS ANGELES CITY: City of Los Angeles Landfills
Landfills owned and maintained by the City of Los Angeles.

Date of Government Version: 12/31/2022
Date Data Arrived at EDR: 01/12/2023
Date Made Active in Reports: 03/29/2023
Number of Days to Update: 76

Source: Engineering & Construction Division
Telephone: 213-473-7869
Last EDR Contact: 07/03/2024
Next Scheduled EDR Contact: 10/21/2024
Data Release Frequency: Varies

LOS ANGELES AST: Active & Inactive AST Inventory
A listing of active & inactive above ground petroleum storage tank site locations, located in the City of Los Angeles.

Date of Government Version: 06/01/2019
Date Data Arrived at EDR: 06/25/2019
Date Made Active in Reports: 08/22/2019
Number of Days to Update: 58

Source: Los Angeles Fire Department
Telephone: 213-978-3800
Last EDR Contact: 06/17/2024
Next Scheduled EDR Contact: 09/30/2024
Data Release Frequency: Varies

LOS ANGELES CO LF METHANE: Methane Producing Landfills
This data was created on April 30, 2012 to represent known disposal sites in Los Angeles County that may produce and emanate methane gas. The shapefile contains disposal sites within Los Angeles County that once accepted degradable refuse material. Information used to create this data was extracted from a landfill survey performed by County Engineers (Major Waste System Map, 1973) as well as historical records from CalRecycle, Regional Water Quality Control Board, and Los Angeles County Department of Public Health

Date of Government Version: 04/13/2023
Date Data Arrived at EDR: 07/13/2023
Date Made Active in Reports: 09/27/2023
Number of Days to Update: 76

Source: Los Angeles County Department of Public Works
Telephone: 626-458-6973
Last EDR Contact: 07/09/2024
Next Scheduled EDR Contact: 10/21/2024
Data Release Frequency: No Update Planned

LOS ANGELES HM: Active & Inactive Hazardous Materials Inventory
A listing of active & inactive hazardous materials facility locations, located in the City of Los Angeles.

Date of Government Version: 02/09/2024
Date Data Arrived at EDR: 03/19/2024
Date Made Active in Reports: 06/11/2024
Number of Days to Update: 84

Source: Los Angeles Fire Department
Telephone: 213-978-3800
Last EDR Contact: 06/17/2024
Next Scheduled EDR Contact: 09/30/2024
Data Release Frequency: Varies

LOS ANGELES UST: Active & Inactive UST Inventory
A listing of active & inactive underground storage tank site locations and underground storage tank historical sites, located in the City of Los Angeles.

Date of Government Version: 02/09/2024
Date Data Arrived at EDR: 03/19/2024
Date Made Active in Reports: 06/11/2024
Number of Days to Update: 84

Source: Los Angeles Fire Department
Telephone: 213-978-3800
Last EDR Contact: 06/17/2024
Next Scheduled EDR Contact: 09/30/2024
Data Release Frequency: Varies

SITE MIT LOS ANGELES: Site Mitigation LA County List
Industrial sites that have had some sort of spill or complaint.

Date of Government Version: 07/11/2023
Date Data Arrived at EDR: 10/17/2023
Date Made Active in Reports: 01/09/2024
Number of Days to Update: 84

Source: Community Health Services
Telephone: 323-890-7806
Last EDR Contact: 04/18/2024
Next Scheduled EDR Contact: 07/29/2024
Data Release Frequency: Annually

UST EL SEGUNDO: City of El Segundo Underground Storage Tank
Underground storage tank sites located in El Segundo city.

Date of Government Version: 01/21/2017
Date Data Arrived at EDR: 04/19/2017
Date Made Active in Reports: 05/10/2017
Number of Days to Update: 21

Source: City of El Segundo Fire Department
Telephone: 310-524-2236
Last EDR Contact: 07/03/2024
Next Scheduled EDR Contact: 10/21/2024
Data Release Frequency: No Update Planned

UST LONG BEACH: City of Long Beach Underground Storage Tank
Underground storage tank sites located in the city of Long Beach.

Date of Government Version: 04/22/2019
Date Data Arrived at EDR: 04/23/2019
Date Made Active in Reports: 06/27/2019
Number of Days to Update: 65

Source: City of Long Beach Fire Department
Telephone: 562-570-2563
Last EDR Contact: 04/12/2024
Next Scheduled EDR Contact: 07/29/2024
Data Release Frequency: Varies

UST TORRANCE: City of Torrance Underground Storage Tank
Underground storage tank sites located in the city of Torrance.

Date of Government Version: 04/12/2023
Date Data Arrived at EDR: 05/02/2023
Date Made Active in Reports: 06/13/2023
Number of Days to Update: 42

Source: City of Torrance Fire Department
Telephone: 310-618-2973
Last EDR Contact: 04/12/2024
Next Scheduled EDR Contact: 07/29/2024
Data Release Frequency: Semi-Annually

MADERA COUNTY:

CUPA MADERA: CUPA Facility List
A listing of sites included in the county's Certified Unified Program Agency database. California's Secretary for Environmental Protection established the unified hazardous materials and hazardous waste regulatory program as required by chapter 6.11 of the California Health and Safety Code. The Unified Program consolidates the administration, permits, inspections, and enforcement activities.

Date of Government Version: 08/10/2020
Date Data Arrived at EDR: 08/12/2020
Date Made Active in Reports: 10/23/2020
Number of Days to Update: 72

Source: Madera County Environmental Health
Telephone: 559-675-7823
Last EDR Contact: 05/09/2024
Next Scheduled EDR Contact: 08/26/2024
Data Release Frequency: Varies

MARIN COUNTY:

UST MARIN: Underground Storage Tank Sites
Currently permitted USTs in Marin County.

Date of Government Version: 09/26/2018
Date Data Arrived at EDR: 10/04/2018
Date Made Active in Reports: 11/02/2018
Number of Days to Update: 29

Source: Public Works Department Waste Management
Telephone: 415-473-6647
Last EDR Contact: 06/20/2024
Next Scheduled EDR Contact: 10/07/2024
Data Release Frequency: Semi-Annually

MENDOCINO COUNTY:

UST MENDOCINO: Mendocino County UST Database
A listing of underground storage tank locations in Mendocino County.

Date of Government Version: 09/22/2021
Date Data Arrived at EDR: 11/18/2021
Date Made Active in Reports: 11/22/2021
Number of Days to Update: 4

Source: Department of Public Health
Telephone: 707-463-4466
Last EDR Contact: 05/17/2024
Next Scheduled EDR Contact: 09/02/2024
Data Release Frequency: Annually

MERCED COUNTY:

CUPA MERCED: CUPA Facility List
CUPA facility list.

Date of Government Version: 11/15/2023
Date Data Arrived at EDR: 11/20/2023
Date Made Active in Reports: 02/15/2024
Number of Days to Update: 87

Source: Merced County Environmental Health
Telephone: 209-381-1094
Last EDR Contact: 05/08/2024
Next Scheduled EDR Contact: 08/26/2024
Data Release Frequency: Varies

MONO COUNTY:

CUPA MONO: CUPA Facility List
CUPA Facility List

Date of Government Version: 02/22/2021
Date Data Arrived at EDR: 03/02/2021
Date Made Active in Reports: 05/19/2021
Number of Days to Update: 78

Source: Mono County Health Department
Telephone: 760-932-5580
Last EDR Contact: 05/17/2024
Next Scheduled EDR Contact: 09/02/2024
Data Release Frequency: Varies

MONTEREY COUNTY:

CUPA MONTEREY: CUPA Facility Listing
CUPA Program listing from the Environmental Health Division.

Date of Government Version: 10/04/2021
Date Data Arrived at EDR: 10/06/2021
Date Made Active in Reports: 12/29/2021
Number of Days to Update: 84

Source: Monterey County Health Department
Telephone: 831-796-1297
Last EDR Contact: 07/03/2024
Next Scheduled EDR Contact: 10/07/2024
Data Release Frequency: Varies

NAPA COUNTY:

LUST NAPA: Sites With Reported Contamination
A listing of leaking underground storage tank sites located in Napa county.

Date of Government Version: 01/09/2017
Date Data Arrived at EDR: 01/11/2017
Date Made Active in Reports: 03/02/2017
Number of Days to Update: 50

Source: Napa County Department of Environmental Management
Telephone: 707-253-4269
Last EDR Contact: 05/17/2024
Next Scheduled EDR Contact: 09/02/2024
Data Release Frequency: No Update Planned

UST NAPA: Closed and Operating Underground Storage Tank Sites
Underground storage tank sites located in Napa county.

Date of Government Version: 09/05/2019
Date Data Arrived at EDR: 09/09/2019
Date Made Active in Reports: 10/31/2019
Number of Days to Update: 52

Source: Napa County Department of Environmental Management
Telephone: 707-253-4269
Last EDR Contact: 05/17/2024
Next Scheduled EDR Contact: 09/02/2024
Data Release Frequency: No Update Planned

NEVADA COUNTY:

CUPA NEVADA: CUPA Facility List
CUPA facility list.

Date of Government Version: 04/23/2024
Date Data Arrived at EDR: 04/25/2024
Date Made Active in Reports: 06/26/2024
Number of Days to Update: 62

Source: Community Development Agency
Telephone: 530-265-1467
Last EDR Contact: 04/16/2024
Next Scheduled EDR Contact: 08/05/2024
Data Release Frequency: Varies

ORANGE COUNTY:

IND_SITE ORANGE: List of Industrial Site Cleanups Orange County
Petroleum and non-petroleum spills.

Date of Government Version: 02/02/2024
Date Data Arrived at EDR: 03/13/2024
Date Made Active in Reports: 06/04/2024
Number of Days to Update: 83

Source: Health Care Agency
Telephone: 714-834-3446
Last EDR Contact: 05/02/2024
Next Scheduled EDR Contact: 08/12/2024
Data Release Frequency: Annually

LUST ORANGE: List of Underground Storage Tank Cleanups
Orange County Underground Storage Tank Cleanups (LUST).

Date of Government Version: 02/22/2024
Date Data Arrived at EDR: 03/13/2024
Date Made Active in Reports: 06/04/2024
Number of Days to Update: 83

Source: Health Care Agency
Telephone: 714-834-3446
Last EDR Contact: 05/02/2024
Next Scheduled EDR Contact: 08/12/2024
Data Release Frequency: Quarterly

UST ORANGE: List of Underground Storage Tank Facilities
Orange County Underground Storage Tank Facilities (UST).

Date of Government Version: 02/22/2024
Date Data Arrived at EDR: 03/13/2024
Date Made Active in Reports: 06/04/2024
Number of Days to Update: 83

Source: Health Care Agency
Telephone: 714-834-3446
Last EDR Contact: 05/02/2024
Next Scheduled EDR Contact: 08/12/2024
Data Release Frequency: Quarterly

PLACER COUNTY:

MS PLACER: Master List of Facilities
List includes aboveground tanks, underground tanks and cleanup sites.

Date of Government Version: 02/28/2024
Date Data Arrived at EDR: 02/28/2024
Date Made Active in Reports: 05/16/2024
Number of Days to Update: 78

Source: Placer County Health and Human Services
Telephone: 530-745-2363
Last EDR Contact: 05/22/2024
Next Scheduled EDR Contact: 09/09/2024
Data Release Frequency: Semi-Annually

PLUMAS COUNTY:

CUPA PLUMAS: CUPA Facility List
Plumas County CUPA Program facilities.

Date of Government Version: 03/31/2019
Date Data Arrived at EDR: 04/23/2019
Date Made Active in Reports: 06/26/2019
Number of Days to Update: 64

Source: Plumas County Environmental Health
Telephone: 530-283-6355
Last EDR Contact: 04/12/2024
Next Scheduled EDR Contact: 07/29/2024
Data Release Frequency: Varies

RIVERSIDE COUNTY:

LUST RIVERSIDE: Listing of Underground Tank Cleanup Sites
Riverside County Underground Storage Tank Cleanup Sites (LUST).

Date of Government Version: 06/11/2024
Date Data Arrived at EDR: 06/12/2024
Date Made Active in Reports: 06/27/2024
Number of Days to Update: 15

Source: Department of Environmental Health
Telephone: 951-358-5055
Last EDR Contact: 06/11/2024
Next Scheduled EDR Contact: 09/23/2024
Data Release Frequency: Quarterly

UST RIVERSIDE: Underground Storage Tank Tank List
Underground storage tank sites located in Riverside county.

Date of Government Version: 06/11/2024
Date Data Arrived at EDR: 06/12/2024
Date Made Active in Reports: 06/27/2024
Number of Days to Update: 15

Source: Department of Environmental Health
Telephone: 951-358-5055
Last EDR Contact: 06/11/2024
Next Scheduled EDR Contact: 09/23/2024
Data Release Frequency: Quarterly

SACRAMENTO COUNTY:

CS SACRAMENTO: Toxic Site Clean-Up List
List of sites where unauthorized releases of potentially hazardous materials have occurred.

Date of Government Version: 11/07/2022
Date Data Arrived at EDR: 12/21/2022
Date Made Active in Reports: 03/16/2023
Number of Days to Update: 85

Source: Sacramento County Environmental Management
Telephone: 916-875-8406
Last EDR Contact: 06/24/2024
Next Scheduled EDR Contact: 10/07/2024
Data Release Frequency: Quarterly

ML SACRAMENTO: Master Hazardous Materials Facility List

Any business that has hazardous materials on site - hazardous material storage sites, underground storage tanks, waste generators.

Date of Government Version: 11/07/2022
Date Data Arrived at EDR: 12/09/2022
Date Made Active in Reports: 03/01/2023
Number of Days to Update: 82

Source: Sacramento County Environmental Management
Telephone: 916-875-8406
Last EDR Contact: 06/24/2024
Next Scheduled EDR Contact: 10/07/2024
Data Release Frequency: Quarterly

SAN BENITO COUNTY:

CUPA SAN BENITO: CUPA Facility List

Cupa facility list

Date of Government Version: 01/17/2024
Date Data Arrived at EDR: 01/18/2024
Date Made Active in Reports: 01/26/2024
Number of Days to Update: 8

Source: San Benito County Environmental Health
Telephone: N/A
Last EDR Contact: 05/09/2024
Next Scheduled EDR Contact: 08/12/2024
Data Release Frequency: Varies

SAN BERNARDINO COUNTY:

PERMITS SAN BERNARDINO: Hazardous Material Permits

This listing includes underground storage tanks, medical waste handlers/generators, hazardous materials handlers, hazardous waste generators, and waste oil generators/handlers.

Date of Government Version: 02/13/2024
Date Data Arrived at EDR: 02/14/2024
Date Made Active in Reports: 05/02/2024
Number of Days to Update: 78

Source: San Bernardino County Fire Department Hazardous Materials Division
Telephone: 909-387-3041
Last EDR Contact: 04/25/2024
Next Scheduled EDR Contact: 08/12/2024
Data Release Frequency: Quarterly

SAN DIEGO COUNTY:

HMMD SAN DIEGO: Hazardous Materials Management Division Database

The database includes: HE58 - This report contains the business name, site address, business phone number, establishment 'H' permit number, type of permit, and the business status. HE17 - In addition to providing the same information provided in the HE58 listing, HE17 provides inspection dates, violations received by the establishment, hazardous waste generated, the quantity, method of storage, treatment/disposal of waste and the hauler, and information on underground storage tanks. Unauthorized Release List - Includes a summary of environmental contamination cases in San Diego County (underground tank cases, non-tank cases, groundwater contamination, and soil contamination are included.)

Date of Government Version: 05/16/2024
Date Data Arrived at EDR: 05/22/2024
Date Made Active in Reports: 05/24/2024
Number of Days to Update: 2

Source: Hazardous Materials Management Division
Telephone: 619-338-2268
Last EDR Contact: 05/22/2024
Next Scheduled EDR Contact: 09/09/2024
Data Release Frequency: Quarterly

LF SAN DIEGO: Solid Waste Facilities
San Diego County Solid Waste Facilities.

Date of Government Version: 10/01/2023
Date Data Arrived at EDR: 01/31/2024
Date Made Active in Reports: 04/17/2024
Number of Days to Update: 77

Source: Department of Health Services
Telephone: 619-338-2209
Last EDR Contact: 04/12/2024
Next Scheduled EDR Contact: 07/29/2024
Data Release Frequency: Varies

SAN DIEGO CO LOP: Local Oversight Program Listing
A listing of all LOP release sites that are or were under the County of San Diego's jurisdiction. Included are closed or transferred cases, open cases, and cases that did not have a case type indicated. The cases without a case type are mostly complaints; however, some of them could be LOP cases.

Date of Government Version: 07/22/2021
Date Data Arrived at EDR: 10/19/2021
Date Made Active in Reports: 01/13/2022
Number of Days to Update: 86

Source: Department of Environmental Health
Telephone: 858-505-6874
Last EDR Contact: 04/12/2024
Next Scheduled EDR Contact: 07/29/2024
Data Release Frequency: Varies

SAN DIEGO CO SAM: Environmental Case Listing
The listing contains all underground tank release cases and projects pertaining to properties contaminated with hazardous substances that are actively under review by the Site Assessment and Mitigation Program.

Date of Government Version: 03/23/2010
Date Data Arrived at EDR: 06/15/2010
Date Made Active in Reports: 07/09/2010
Number of Days to Update: 24

Source: San Diego County Department of Environmental Health
Telephone: 619-338-2371
Last EDR Contact: 05/22/2024
Next Scheduled EDR Contact: 09/09/2024
Data Release Frequency: No Update Planned

SAN FRANCISCO COUNTY:

CUPA SAN FRANCISCO CO: CUPA Facility Listing
Cupa facilities

Date of Government Version: 02/01/2024
Date Data Arrived at EDR: 02/01/2024
Date Made Active in Reports: 04/24/2024
Number of Days to Update: 83

Source: San Francisco County Department of Environmental Health
Telephone: 415-252-3896
Last EDR Contact: 04/25/2024
Next Scheduled EDR Contact: 08/12/2024
Data Release Frequency: Varies

LUST SAN FRANCISCO: Local Oversite Facilities
A listing of leaking underground storage tank sites located in San Francisco county.

Date of Government Version: 09/19/2008
Date Data Arrived at EDR: 09/19/2008
Date Made Active in Reports: 09/29/2008
Number of Days to Update: 10

Source: Department Of Public Health San Francisco County
Telephone: 415-252-3920
Last EDR Contact: 04/25/2024
Next Scheduled EDR Contact: 08/12/2024
Data Release Frequency: No Update Planned

UST SAN FRANCISCO: Underground Storage Tank Information
Underground storage tank sites located in San Francisco county.

Date of Government Version: 02/01/2024
Date Data Arrived at EDR: 02/01/2024
Date Made Active in Reports: 04/24/2024
Number of Days to Update: 83

Source: Department of Public Health
Telephone: 415-252-3920
Last EDR Contact: 04/25/2024
Next Scheduled EDR Contact: 08/12/2024
Data Release Frequency: Quarterly

SAN FRANCISO COUNTY:

SAN FRANCISCO MAHER: Maher Ordinance Property Listing
a listing of properties that fall within a Maher Ordinance, for all of San Francisco

Date of Government Version: 01/15/2024
Date Data Arrived at EDR: 01/18/2024
Date Made Active in Reports: 04/05/2024
Number of Days to Update: 78

Source: San Francisco Planning
Telephone: 628-652-7483
Last EDR Contact: 04/16/2024
Next Scheduled EDR Contact: 07/29/2024
Data Release Frequency: Varies

SAN JOAQUIN COUNTY:

UST SAN JOAQUIN: San Joaquin Co. UST
A listing of underground storage tank locations in San Joaquin county.

Date of Government Version: 06/22/2018
Date Data Arrived at EDR: 06/26/2018
Date Made Active in Reports: 07/11/2018
Number of Days to Update: 15

Source: Environmental Health Department
Telephone: N/A
Last EDR Contact: 06/06/2024
Next Scheduled EDR Contact: 09/23/2024
Data Release Frequency: Semi-Annually

SAN LUIS OBISPO COUNTY:

CUPA SAN LUIS OBISPO: CUPA Facility List
Cupa Facility List.

Date of Government Version: 02/14/2024
Date Data Arrived at EDR: 02/14/2024
Date Made Active in Reports: 05/02/2024
Number of Days to Update: 78

Source: San Luis Obispo County Public Health Department
Telephone: 805-781-5596
Last EDR Contact: 05/09/2024
Next Scheduled EDR Contact: 08/26/2024
Data Release Frequency: Varies

SAN MATEO COUNTY:

BI SAN MATEO: Business Inventory
List includes Hazardous Materials Business Plan, hazardous waste generators, and underground storage tanks.

Date of Government Version: 02/20/2020
Date Data Arrived at EDR: 02/20/2020
Date Made Active in Reports: 04/24/2020
Number of Days to Update: 64

Source: San Mateo County Environmental Health Services Division
Telephone: 650-363-1921
Last EDR Contact: 06/06/2024
Next Scheduled EDR Contact: 09/16/2024
Data Release Frequency: Annually

LUST SAN MATEO: Fuel Leak List
A listing of leaking underground storage tank sites located in San Mateo county.

Date of Government Version: 03/29/2019
Date Data Arrived at EDR: 03/29/2019
Date Made Active in Reports: 05/29/2019
Number of Days to Update: 61

Source: San Mateo County Environmental Health Services Division
Telephone: 650-363-1921
Last EDR Contact: 05/31/2024
Next Scheduled EDR Contact: 09/16/2024
Data Release Frequency: Semi-Annually

SANTA BARBARA COUNTY:

CUPA SANTA BARBARA: CUPA Facility Listing
CUPA Program Listing from the Environmental Health Services division.

Date of Government Version: 09/08/2011
Date Data Arrived at EDR: 09/09/2011
Date Made Active in Reports: 10/07/2011
Number of Days to Update: 28

Source: Santa Barbara County Public Health Department
Telephone: 805-686-8167
Last EDR Contact: 05/09/2024
Next Scheduled EDR Contact: 08/26/2024
Data Release Frequency: No Update Planned

SANTA CLARA COUNTY:

CUPA SANTA CLARA: Cupa Facility List
Cupa facility list

Date of Government Version: 02/21/2024
Date Data Arrived at EDR: 02/22/2024
Date Made Active in Reports: 05/08/2024
Number of Days to Update: 76

Source: Department of Environmental Health
Telephone: 408-918-1973
Last EDR Contact: 05/09/2024
Next Scheduled EDR Contact: 08/26/2024
Data Release Frequency: Varies

HIST LUST SANTA CLARA: HIST LUST - Fuel Leak Site Activity Report
A listing of open and closed leaking underground storage tanks. This listing is no longer updated by the county. Leaking underground storage tanks are now handled by the Department of Environmental Health.

Date of Government Version: 03/29/2005
Date Data Arrived at EDR: 03/30/2005
Date Made Active in Reports: 04/21/2005
Number of Days to Update: 22

Source: Santa Clara Valley Water District
Telephone: 408-265-2600
Last EDR Contact: 03/23/2009
Next Scheduled EDR Contact: 06/22/2009
Data Release Frequency: No Update Planned

LUST SANTA CLARA: LOP Listing
A listing of leaking underground storage tanks located in Santa Clara county.

Date of Government Version: 03/03/2014
Date Data Arrived at EDR: 03/05/2014
Date Made Active in Reports: 03/18/2014
Number of Days to Update: 13

Source: Department of Environmental Health
Telephone: 408-918-3417
Last EDR Contact: 05/17/2024
Next Scheduled EDR Contact: 09/02/2024
Data Release Frequency: No Update Planned

SANTA CRUZ COUNTY:

CUPA SANTA CRUZ: CUPA Facility List
CUPA facility listing.

Date of Government Version: 01/21/2017
Date Data Arrived at EDR: 02/22/2017
Date Made Active in Reports: 05/23/2017
Number of Days to Update: 90

Source: Santa Cruz County Environmental Health
Telephone: 831-464-2761
Last EDR Contact: 05/09/2024
Next Scheduled EDR Contact: 08/26/2024
Data Release Frequency: Varies

SITE MIT SANTA CRUZ: Site Mitigation Santa Cruz County List
Sites may become contaminated with toxic chemicals through illegal dumping or disposal, from leaking underground storage tanks, or through industrial or commercial activities.The goal of the site mitigation program is to protect the public health and the environment while facilitating completion of contaminated site clean-up projects in a timely manner.

Date of Government Version: 12/03/2018
Date Data Arrived at EDR: 06/23/2023
Date Made Active in Reports: 07/13/2023
Number of Days to Update: 20

Source: Santa Cruz Environmental Health Services
Telephone: 831-454-2761
Last EDR Contact: 05/09/2024
Next Scheduled EDR Contact: 08/26/2024
Data Release Frequency: Varies

SHASTA COUNTY:

CUPA SHASTA: CUPA Facility List
Cupa Facility List.

Date of Government Version: 06/15/2017
Date Data Arrived at EDR: 06/19/2017
Date Made Active in Reports: 08/09/2017
Number of Days to Update: 51

Source: Shasta County Department of Resource Management
Telephone: 530-225-5789
Last EDR Contact: 05/09/2024
Next Scheduled EDR Contact: 08/26/2024
Data Release Frequency: Varies

SOLANO COUNTY:

LUST SOLANO: Leaking Underground Storage Tanks
A listing of leaking underground storage tank sites located in Solano county.

Date of Government Version: 06/04/2019
Date Data Arrived at EDR: 06/06/2019
Date Made Active in Reports: 08/13/2019
Number of Days to Update: 68

Source: Solano County Department of Environmental Management
Telephone: 707-784-6770
Last EDR Contact: 05/22/2024
Next Scheduled EDR Contact: 09/09/2024
Data Release Frequency: Quarterly

UST SOLANO: Underground Storage Tanks
Underground storage tank sites located in Solano county.

Date of Government Version: 09/15/2021
Date Data Arrived at EDR: 09/16/2021
Date Made Active in Reports: 12/09/2021
Number of Days to Update: 84

Source: Solano County Department of Environmental Management
Telephone: 707-784-6770
Last EDR Contact: 05/22/2024
Next Scheduled EDR Contact: 09/09/2024
Data Release Frequency: Quarterly

SONOMA COUNTY:

CUPA SONOMA: Cupa Facility List
Cupa Facility list

Date of Government Version: 07/02/2021
Date Data Arrived at EDR: 07/06/2021
Date Made Active in Reports: 07/14/2021
Number of Days to Update: 8

Source: County of Sonoma Fire & Emergency Services Department
Telephone: 707-565-1174
Last EDR Contact: 06/13/2024
Next Scheduled EDR Contact: 09/30/2024
Data Release Frequency: Varies

LUST SONOMA: Leaking Underground Storage Tank Sites
A listing of leaking underground storage tank sites located in Sonoma county.

Date of Government Version: 06/30/2021
Date Data Arrived at EDR: 06/30/2021
Date Made Active in Reports: 09/24/2021
Number of Days to Update: 86

Source: Department of Health Services
Telephone: 707-565-6565
Last EDR Contact: 06/13/2024
Next Scheduled EDR Contact: 09/30/2024
Data Release Frequency: Quarterly

STANISLAUS COUNTY:

CUPA STANISLAUS: CUPA Facility List
Cupa facility list

Date of Government Version: 02/08/2022
Date Data Arrived at EDR: 02/10/2022
Date Made Active in Reports: 05/04/2022
Number of Days to Update: 83

Source: Stanislaus County Department of Ennvironmental Protection
Telephone: 209-525-6751
Last EDR Contact: 07/03/2024
Next Scheduled EDR Contact: 10/21/2024
Data Release Frequency: Varies

SUTTER COUNTY:

UST SUTTER: Underground Storage Tanks
Underground storage tank sites located in Sutter county.

Date of Government Version: 08/03/2023
Date Data Arrived at EDR: 08/24/2023
Date Made Active in Reports: 09/12/2023
Number of Days to Update: 19

Source: Sutter County Environmental Health Services
Telephone: 530-822-7500
Last EDR Contact: 05/22/2024
Next Scheduled EDR Contact: 09/09/2024
Data Release Frequency: Semi-Annually

TEHAMA COUNTY:

CUPA TEHAMA: CUPA Facility List
Cupa facilities

Date of Government Version: 12/05/2023
Date Data Arrived at EDR: 02/01/2024
Date Made Active in Reports: 02/28/2024
Number of Days to Update: 27

Source: Tehama County Department of Environmental Health
Telephone: 530-527-8020
Last EDR Contact: 06/06/2024
Next Scheduled EDR Contact: 08/12/2024
Data Release Frequency: Varies

TRINITY COUNTY:

CUPA TRINITY: CUPA Facility List
Cupa facility list

Date of Government Version: 01/17/2024
Date Data Arrived at EDR: 01/18/2024
Date Made Active in Reports: 04/03/2024
Number of Days to Update: 76

Source: Department of Toxic Substances Control
Telephone: 760-352-0381
Last EDR Contact: 04/12/2024
Next Scheduled EDR Contact: 07/29/2024
Data Release Frequency: Varies

TULARE COUNTY:

CUPA TULARE: CUPA Facility List
Cupa program facilities

Date of Government Version: 10/07/2022
Date Data Arrived at EDR: 10/07/2022
Date Made Active in Reports: 12/21/2022
Number of Days to Update: 75

Source: Tulare County Environmental Health Services Division
Telephone: 559-624-7400
Last EDR Contact: 04/25/2024
Next Scheduled EDR Contact: 08/12/2024
Data Release Frequency: Varies

TUOLUMNE COUNTY:

CUPA TUOLUMNE: CUPA Facility List
Cupa facility list

Date of Government Version: 04/23/2018
Date Data Arrived at EDR: 04/25/2018
Date Made Active in Reports: 06/25/2018
Number of Days to Update: 61

Source: Divison of Environmental Health
Telephone: 209-533-5633
Last EDR Contact: 04/12/2024
Next Scheduled EDR Contact: 07/29/2024
Data Release Frequency: Varies

VENTURA COUNTY:

BWT VENTURA: Business Plan, Hazardous Waste Producers, and Operating Underground Tanks
The BWT list indicates by site address whether the Environmental Health Division has Business Plan (B), Waste Producer (W), and/or Underground Tank (T) information.

Date of Government Version: 12/26/2023
Date Data Arrived at EDR: 01/24/2024
Date Made Active in Reports: 04/08/2024
Number of Days to Update: 75

Source: Ventura County Environmental Health Division
Telephone: 805-654-2813
Last EDR Contact: 04/15/2024
Next Scheduled EDR Contact: 07/29/2024
Data Release Frequency: Quarterly

LF VENTURA: Inventory of Illegal Abandoned and Inactive Sites
Ventura County Inventory of Closed, Illegal Abandoned, and Inactive Sites.

Date of Government Version: 12/01/2011
Date Data Arrived at EDR: 12/01/2011
Date Made Active in Reports: 01/19/2012
Number of Days to Update: 49

Source: Environmental Health Division
Telephone: 805-654-2813
Last EDR Contact: 06/20/2024
Next Scheduled EDR Contact: 10/07/2024
Data Release Frequency: No Update Planned

LUST VENTURA: Listing of Underground Tank Cleanup Sites
Ventura County Underground Storage Tank Cleanup Sites (LUST).

Date of Government Version: 05/29/2008
Date Data Arrived at EDR: 06/24/2008
Date Made Active in Reports: 07/31/2008
Number of Days to Update: 37

Source: Environmental Health Division
Telephone: 805-654-2813
Last EDR Contact: 05/02/2024
Next Scheduled EDR Contact: 08/19/2024
Data Release Frequency: No Update Planned

MED WASTE VENTURA: Medical Waste Program List
To protect public health and safety and the environment from potential exposure to disease causing agents, the Environmental Health Division Medical Waste Program regulates the generation, handling, storage, treatment and disposal of medical waste throughout the County.

Date of Government Version: 12/26/2023
Date Data Arrived at EDR: 01/23/2024
Date Made Active in Reports: 04/09/2024
Number of Days to Update: 77

Source: Ventura County Resource Management Agency
Telephone: 805-654-2813
Last EDR Contact: 04/15/2024
Next Scheduled EDR Contact: 07/29/2024
Data Release Frequency: Quarterly

UST VENTURA: Underground Tank Closed Sites List
Ventura County Operating Underground Storage Tank Sites (UST)/Underground Tank Closed Sites List.

Date of Government Version: 02/27/2024
Date Data Arrived at EDR: 03/05/2024
Date Made Active in Reports: 05/29/2024
Number of Days to Update: 85

Source: Environmental Health Division
Telephone: 805-654-2813
Last EDR Contact: 06/04/2024
Next Scheduled EDR Contact: 09/16/2024
Data Release Frequency: Quarterly

YOLO COUNTY:

UST YOLO: Underground Storage Tank Comprehensive Facility Report
Underground storage tank sites located in Yolo county.

Date of Government Version: 03/22/2024
Date Data Arrived at EDR: 04/04/2024
Date Made Active in Reports: 06/27/2024
Number of Days to Update: 84

Source: Yolo County Department of Health
Telephone: 530-666-8646
Last EDR Contact: 06/20/2024
Next Scheduled EDR Contact: 10/07/2024
Data Release Frequency: Annually

YUBA COUNTY:

CUPA YUBA: CUPA Facility List
CUPA facility listing for Yuba County.

Date of Government Version: 01/22/2024
Date Data Arrived at EDR: 01/23/2024
Date Made Active in Reports: 04/08/2024
Number of Days to Update: 76

Source: Yuba County Environmental Health Department
Telephone: 530-749-7523
Last EDR Contact: 04/19/2024
Next Scheduled EDR Contact: 08/05/2024
Data Release Frequency: Varies

OTHER DATABASE(S)

Depending on the geographic area covered by this report, the data provided in these specialty databases may or may not be complete. For example, the existence of wetlands information data in a specific report does not mean that all wetlands in the area covered by the report are included. Moreover, the absence of any reported wetlands information does not necessarily mean that wetlands do not exist in the area covered by the report.

CT MANIFEST: Hazardous Waste Manifest Data
Facility and manifest data. Manifest is a document that lists and tracks hazardous waste from the generator through transporters to a tsd facility.

Date of Government Version: 02/05/2024
Date Data Arrived at EDR: 02/06/2024
Date Made Active in Reports: 04/25/2024
Number of Days to Update: 79

Source: Department of Energy & Environmental Protection
Telephone: 860-424-3375
Last EDR Contact: 05/07/2024
Next Scheduled EDR Contact: 08/19/2024
Data Release Frequency: No Update Planned

NJ MANIFEST: Manifest Information
Hazardous waste manifest information.

Date of Government Version: 12/31/2018
Date Data Arrived at EDR: 04/10/2019
Date Made Active in Reports: 05/16/2019
Number of Days to Update: 36

Source: Department of Environmental Protection
Telephone: N/A
Last EDR Contact: 06/26/2024
Next Scheduled EDR Contact: 10/14/2024
Data Release Frequency: Annually

NY MANIFEST: Facility and Manifest Data
Manifest is a document that lists and tracks hazardous waste from the generator through transporters to a TSD facility.

Date of Government Version: 12/31/2019
Date Data Arrived at EDR: 11/30/2023
Date Made Active in Reports: 12/01/2023
Number of Days to Update: 1

Source: Department of Environmental Conservation
Telephone: 518-402-8651
Last EDR Contact: 04/25/2024
Next Scheduled EDR Contact: 08/05/2024
Data Release Frequency: Quarterly

PA MANIFEST: Manifest Information
Hazardous waste manifest information.

Date of Government Version: 06/30/2018
Date Data Arrived at EDR: 07/19/2019
Date Made Active in Reports: 09/10/2019
Number of Days to Update: 53

Source: Department of Environmental Protection
Telephone: 717-783-8990
Last EDR Contact: 07/03/2024
Next Scheduled EDR Contact: 10/21/2024
Data Release Frequency: Annually

RI MANIFEST: Manifest information
Hazardous waste manifest information

Date of Government Version: 12/31/2020
Date Data Arrived at EDR: 11/30/2021
Date Made Active in Reports: 02/18/2022
Number of Days to Update: 80

Source: Department of Environmental Management
Telephone: 401-222-2797
Last EDR Contact: 05/13/2024
Next Scheduled EDR Contact: 08/26/2024
Data Release Frequency: Annually

WI MANIFEST: Manifest Information
Hazardous waste manifest information.

Date of Government Version: 05/31/2018
Date Data Arrived at EDR: 06/19/2019
Date Made Active in Reports: 09/03/2019
Number of Days to Update: 76

Source: Department of Natural Resources
Telephone: N/A
Last EDR Contact: 06/03/2024
Next Scheduled EDR Contact: 09/16/2024
Data Release Frequency: Annually

Oil/Gas Pipelines
Source: Endeavor Business Media
Petroleum Bundle (Crude Oil, Refined Products, Petrochemicals, Gas Liquids (LPG/NGL), and Specialty Gases (Miscellaneous)) N = Natural Gas Bundle (Natural Gas, Gas Liquids (LPG/NGL), and Specialty Gases (Miscellaneous)). This map includes information copyrighted by Endeavor Business Media. This information is provided on a best effort basis and Endeavor Business Media does not guarantee its accuracy nor warrant its fitness for any particular purpose. Such information has been reprinted with the permission of Endeavor Business Media.

Electric Power Transmission Line Data
Source: Endeavor Business Media
This map includes information copyrighted by Endeavor Business Media. This information is provided on a best effort basis and Endeavor Business Media does not guarantee its accuracy nor warrant its fitness for any particular purpose. Such information has been reprinted with the permission of Endeavor Business Media.

Sensitive Receptors: There are individuals deemed sensitive receptors due to their fragile immune systems and special sensitivity to environmental discharges. These sensitive receptors typically include the elderly, the sick, and children. While the location of all sensitive receptors cannot be determined, EDR indicates those buildings and facilities - schools, daycares, hospitals, medical centers, and nursing homes - where individuals who are sensitive receptors are likely to be located.

AHA Hospitals:
Source: American Hospital Association, Inc.
Telephone: 312-280-5991
The database includes a listing of hospitals based on the American Hospital Association's annual survey of hospitals.

Medical Centers: Provider of Services Listing
Source: Centers for Medicare & Medicaid Services
Telephone: 410-786-3000
A listing of hospitals with Medicare provider number, produced by Centers of Medicare & Medicaid Services, a federal agency within the U.S. Department of Health and Human Services.

Nursing Homes
Source: National Institutes of Health
Telephone: 301-594-6248
Information on Medicare and Medicaid certified nursing homes in the United States.

Public Schools
Source: National Center for Education Statistics
Telephone: 202-502-7300
The National Center for Education Statistics' primary database on elementary and secondary public education in the United States. It is a comprehensive, annual, national statistical database of all public elementary and secondary schools and school districts, which contains data that are comparable across all states.

Private Schools
Source: National Center for Education Statistics
Telephone: 202-502-7300
The National Center for Education Statistics' primary database on private school locations in the United States.

Daycare Centers: Licensed Facilities
Source: Department of Social Services
Telephone: 916-657-4041

Flood Zone Data: This data was obtained from the Federal Emergency Management Agency (FEMA). It depicts 100-year and 500-year flood zones as defined by FEMA. It includes the National Flood Hazard Layer (NFHL) which incorporates Flood Insurance Rate Map (FIRM) data and Q3 data from FEMA in areas not covered by NFHL.
Source: FEMA
Telephone: 877-336-2627
Date of Government Version: 2003, 2015

GOVERNMENT RECORDS SEARCHED / DATA CURRENCY TRACKING

NWI: National Wetlands Inventory. This data, available in select counties across the country, was obtained by EDR in 2002, 2005, 2010 and 2015 from the U.S. Fish and Wildlife Service.

State Wetlands Data: Wetland Inventory
Source: Department of Fish and Wildlife
Telephone: 916-445-0411

Current USGS 7.5 Minute Topographic Map
Source: U.S. Geological Survey

STREET AND ADDRESS INFORMATION

© 2015 TomTom North America, Inc. All rights reserved. This material is proprietary and the subject of copyright protection and other intellectual property rights owned by or licensed to Tele Atlas North America, Inc. The use of this material is subject to the terms of a license agreement. You will be held liable for any unauthorized copying or disclosure of this material.

GEOCHECK ®- PHYSICAL SETTING SOURCE ADDENDUM

TARGET PROPERTY ADDRESS

TRACT NO. 73667
17610 PIONEER BLVD
ARTESIA, CA 90701

TARGET PROPERTY COORDINATES

Latitude (North):	33.870713 - 33˚ 52' 14.57''
Longitude (West):	118.081619 - 118˚ 4' 53.83''
Universal Tranverse Mercator:	Zone 11
UTM X (Meters):	399959.2
UTM Y (Meters):	3748153.2
Elevation:	56 ft. above sea level

USGS TOPOGRAPHIC MAP

Target Property Map:	50004889 LOS ALAMITOS, CA
Version Date:	2021
North Map:	50004936 WHITTIER, CA
Version Date:	2021

EDR's GeoCheck Physical Setting Source Addendum is provided to assist the environmental professional in forming an opinion about the impact of potential contaminant migration.

Assessment of the impact of contaminant migration generally has two principle investigative components:

1. Groundwater flow direction, and
2. Groundwater flow velocity.

Groundwater flow direction may be impacted by surface topography, hydrology, hydrogeology, characteristics of the soil, and nearby wells. Groundwater flow velocity is generally impacted by the nature of the geologic strata.

GEOCHECK® - PHYSICAL SETTING SOURCE SUMMARY

GROUNDWATER FLOW DIRECTION INFORMATION

Groundwater flow direction for a particular site is best determined by a qualified environmental professional using site-specific well data. If such data is not reasonably ascertainable, it may be necessary to rely on other sources of information, such as surface topographic information, hydrologic information, hydrogeologic data collected on nearby properties, and regional groundwater flow information (from deep aquifers).

TOPOGRAPHIC INFORMATION

Surface topography may be indicative of the direction of surficial groundwater flow. This information can be used to assist the environmental professional in forming an opinion about the impact of nearby contaminated properties or, should contamination exist on the target property, what downgradient sites might be impacted.

TARGET PROPERTY TOPOGRAPHY

General Topographic Gradient: General South

SURROUNDING TOPOGRAPHY: ELEVATION PROFILES

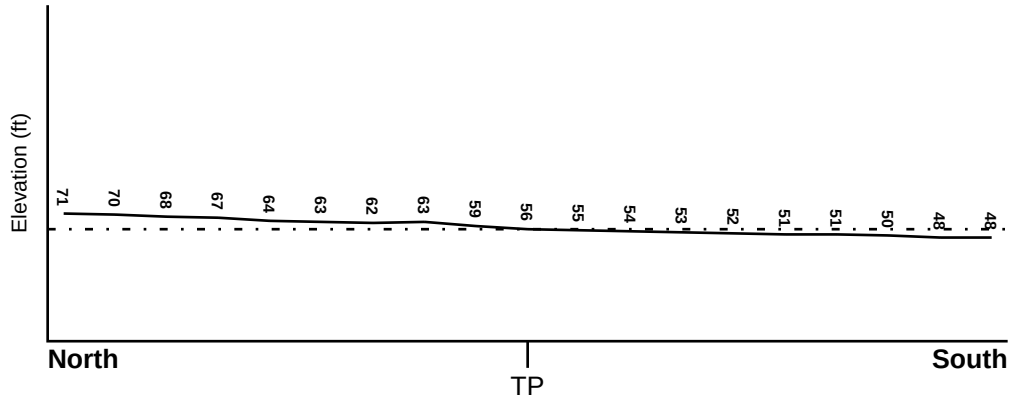

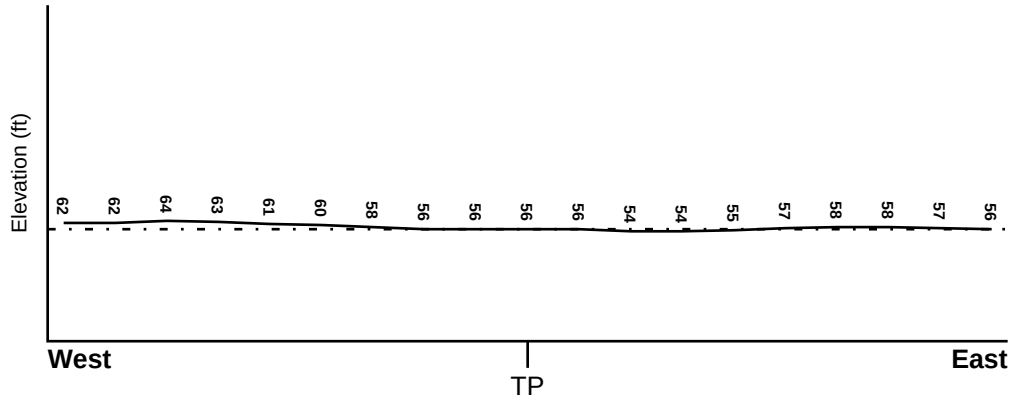

Target Property Elevation: 56 ft.

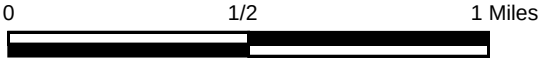

Source: Topography has been determined from the USGS 7.5' Digital Elevation Model and should be evaluated on a relative (not an absolute) basis. Relative elevation information between sites of close proximity should be field verified.

GEOCHECK® - PHYSICAL SETTING SOURCE SUMMARY

HYDROLOGIC INFORMATION

Surface water can act as a hydrologic barrier to groundwater flow. Such hydrologic information can be used to assist the environmental professional in forming an opinion about the impact of nearby contaminated properties or, should contamination exist on the target property, what downgradient sites might be impacted.

Refer to the Physical Setting Source Map following this summary for hydrologic information (major waterways and bodies of water).

FEMA FLOOD ZONE

Flood Plain Panel at Target Property	FEMA Source Type
06037C1980F	FEMA FIRM Flood data

Additional Panels in search area:	FEMA Source Type
06037C1840F	FEMA FIRM Flood data
06037C1839F	FEMA FIRM Flood data

NATIONAL WETLAND INVENTORY

NWI Quad at Target Property	NWI Electronic Data Coverage
LOS ALAMITOS	YES - refer to the Overview Map and Detail Map

HYDROGEOLOGIC INFORMATION

Hydrogeologic information obtained by installation of wells on a specific site can often be an indicator of groundwater flow direction in the immediate area. Such hydrogeologic information can be used to assist the environmental professional in forming an opinion about the impact of nearby contaminated properties or, should contamination exist on the target property, what downgradient sites might be impacted.

Site-Specific Hydrogeological Data*:

Search Radius:	1.25 miles
Status:	Not found

AQUIFLOW®

Search Radius: 1.000 Mile.

EDR has developed the AQUIFLOW Information System to provide data on the general direction of groundwater flow at specific points. EDR has reviewed reports submitted by environmental professionals to regulatory authorities at select sites and has extracted the date of the report, groundwater flow direction as determined hydrogeologically, and the depth to water table.

MAP ID	LOCATION FROM TP	GENERAL DIRECTION GROUNDWATER FLOW
A1	0 - 1/8 Mile SSE	Varies
A2	0 - 1/8 Mile SSE	Varies
3	0 - 1/8 Mile SSW	E
C11	1/8 - 1/4 Mile NW	Not Reported
C12	1/8 - 1/4 Mile NW	NW
36	1/4 - 1/2 Mile North	W
38	1/4 - 1/2 Mile NW	W

* ©1996 Site−specific hydrogeological data gathered by CERCLIS Alerts, Inc., Bainbridge Island, WA. All rights reserved. All of the information and opinions presented are those of the cited EPA report(s), which were completed under a Comprehensive Environmental Response Compensation and Liability Information System (CERCLIS) investigation.

GEOCHECK® - PHYSICAL SETTING SOURCE SUMMARY

MAP ID	LOCATION FROM TP	GENERAL DIRECTION GROUNDWATER FLOW
I39	1/4 - 1/2 Mile ENE	SW
J47	1/2 - 1 Mile North	N
119	1/2 - 1 Mile North	Not Reported
R134	1/2 - 1 Mile South	SSE
W160	1/2 - 1 Mile SSE	Not Reported
AC211	1/2 - 1 Mile SSE	SSE
AC212	1/2 - 1 Mile SSE	Not Reported
1G	1/2 - 1 Mile North	Not Reported
2G	1/2 - 1 Mile North	N
3G	1/4 - 1/2 Mile North	W
4G	1/4 - 1/2 Mile NW	W
6G	1/4 - 1/2 Mile ENE	SW
7G	1/8 - 1/4 Mile NW	Not Reported
8G	1/8 - 1/4 Mile NW	NW
9G	0 - 1/8 Mile SSE	Varies
10G	0 - 1/8 Mile SSE	Varies
11G	0 - 1/8 Mile SSW	E
12G	1/2 - 1 Mile SSE	SSE
13G	1/2 - 1 Mile SSE	Not Reported
14G	1/2 - 1 Mile SSE	Not Reported
15G	1/2 - 1 Mile South	SSE

For additional site information, refer to Physical Setting Source Map Findings.

GEOCHECK® - PHYSICAL SETTING SOURCE SUMMARY

GROUNDWATER FLOW VELOCITY INFORMATION

Groundwater flow velocity information for a particular site is best determined by a qualified environmental professional using site specific geologic and soil strata data. If such data are not reasonably ascertainable, it may be necessary to rely on other sources of information, including geologic age identification, rock stratigraphic unit and soil characteristics data collected on nearby properties and regional soil information. In general, contaminant plumes move more quickly through sandy-gravelly types of soils than silty-clayey types of soils.

GEOLOGIC INFORMATION IN GENERAL AREA OF TARGET PROPERTY

Geologic information can be used by the environmental professional in forming an opinion about the relative speed at which contaminant migration may be occurring.

ROCK STRATIGRAPHIC UNIT

Era:	Cenozoic
System:	Quaternary
Series:	Quaternary
Code:	Q *(decoded above as Era, System & Series)*

GEOLOGIC AGE IDENTIFICATION

Category: Stratifed Sequence

Geologic Age and Rock Stratigraphic Unit Source: P.G. Schruben, R.E. Arndt and W.J. Bawiec, Geology of the Conterminous U.S. at 1:2,500,000 Scale - a digital representation of the 1974 P.B. King and H.M. Beikman Map, USGS Digital Data Series DDS - 11 (1994).

DOMINANT SOIL COMPOSITION IN GENERAL AREA OF TARGET PROPERTY

The U.S. Department of Agriculture's (USDA) Soil Conservation Service (SCS) leads the National Cooperative Soil Survey (NCSS) and is responsible for collecting, storing, maintaining and distributing soil survey information for privately owned lands in the United States. A soil map in a soil survey is a representation of soil patterns in a landscape. Soil maps for STATSGO are compiled by generalizing more detailed (SSURGO) soil survey maps. The following information is based on Soil Conservation Service STATSGO data.

Soil Component Name:	URBAN LAND
Soil Surface Texture:	variable
Hydrologic Group:	Not reported
Soil Drainage Class:	Not reported

Hydric Status: Soil does not meet the requirements for a hydric soil.

Corrosion Potential - Uncoated Steel:	Not Reported
Depth to Bedrock Min:	> 10 inches
Depth to Bedrock Max:	> 10 inches

GEOCHECK® - PHYSICAL SETTING SOURCE SUMMARY

Soil Layer Information							
	Boundary			Classification			
Layer	Upper	Lower	Soil Texture Class	AASHTO Group	Unified Soil	Permeability Rate (in/hr)	Soil Reaction (pH)
1	0 inches	6 inches	variable	Not reported	Not reported	Max: 0.00 Min: 0.00	Max: 0.00 Min: 0.00

OTHER SOIL TYPES IN AREA

Based on Soil Conservation Service STATSGO data, the following additional subordinant soil types may appear within the general area of target property.

Soil Surface Textures: loam
clay
silt loam
loamy sand
sandy loam
fine sand
clay loam
gravelly - sandy loam
coarse sand
gravelly - sand
sand

Surficial Soil Types: loam
clay
silt loam
loamy sand
sandy loam
fine sand
clay loam
gravelly - sandy loam
coarse sand
gravelly - sand
sand

Shallow Soil Types: fine sandy loam
gravelly - loam
sand
silty clay

Deeper Soil Types: stratified
clay loam
silty clay loam
gravelly - sandy loam
coarse sand
sand
weathered bedrock
very fine sandy loam

GEOCHECK® - PHYSICAL SETTING SOURCE SUMMARY

LOCAL / REGIONAL WATER AGENCY RECORDS

EDR Local/Regional Water Agency records provide water well information to assist the environmental professional in assessing sources that may impact ground water flow direction, and in forming an opinion about the impact of contaminant migration on nearby drinking water wells.

WELL SEARCH DISTANCE INFORMATION

DATABASE	SEARCH DISTANCE (miles)
Federal USGS	1.000
Federal FRDS PWS	Nearest PWS within 1 mile
State Database	1.000

FEDERAL USGS WELL INFORMATION

MAP ID	WELL ID	LOCATION FROM TP
4	USGS40000138700	0 - 1/8 Mile East
14	USGS40000138699	1/8 - 1/4 Mile West
E16	USGS40000138765	1/4 - 1/2 Mile SSE
F26	USGS40000138710	1/4 - 1/2 Mile WNW
H34	USGS40000138719	1/4 - 1/2 Mile ENE
132	USGS40000138701	1/2 - 1 Mile West

FEDERAL FRDS PUBLIC WATER SUPPLY SYSTEM INFORMATION

MAP ID	WELL ID	LOCATION FROM TP
G35	CA1909007	1/4 - 1/2 Mile SSW

Note: PWS System location is not always the same as well location.

STATE DATABASE WELL INFORMATION

MAP ID	WELL ID	LOCATION FROM TP
B5	CAEDF0000043351	1/8 - 1/4 Mile North
B6	CAEDF0000108512	1/8 - 1/4 Mile NNW
B7	CAEDF0000067974	1/8 - 1/4 Mile NNW
B8	CAEDF0000001917	1/8 - 1/4 Mile North
B9	CAEDF0000069900	1/8 - 1/4 Mile North
B10	CAEDF0000071843	1/8 - 1/4 Mile North
D15	CAEDF0000080630	1/8 - 1/4 Mile North
F17	CADDW2000001326	1/4 - 1/2 Mile WNW
E18	CADDW2000022143	1/4 - 1/2 Mile SSE
D19	CAEDF0000139303	1/4 - 1/2 Mile North
D20	CAEDF0000121958	1/4 - 1/2 Mile North
D21	CAEDF0000008414	1/4 - 1/2 Mile North
D22	CAEDF0000136667	1/4 - 1/2 Mile North
D23	CAEDF0000022157	1/4 - 1/2 Mile North
D24	CAEDF0000111073	1/4 - 1/2 Mile North

STATE DATABASE WELL INFORMATION

MAP ID	WELL ID	LOCATION FROM TP
25	3897	1/4 - 1/2 Mile North
G27	CADDW2000008416	1/4 - 1/2 Mile SSW
D28	CAEDF0000088394	1/4 - 1/2 Mile North
F29	CADDW2000007007	1/4 - 1/2 Mile WNW
G30	3896	1/4 - 1/2 Mile SSW
G31	4032	1/4 - 1/2 Mile SSW
G32	4078	1/4 - 1/2 Mile SSW
H33	CADDW2000024023	1/4 - 1/2 Mile ENE
37	CADWR0000018645	1/4 - 1/2 Mile SSE
I40	CAEDF0000036148	1/4 - 1/2 Mile ENE
I41	CAEDF0000088851	1/2 - 1 Mile ENE
I42	CAEDF0000122436	1/2 - 1 Mile ENE
J43	CAEDF0000072820	1/2 - 1 Mile North
J44	CAEDF0000014476	1/2 - 1 Mile North
I45	CAEDF0000083210	1/2 - 1 Mile ENE
J46	CAEDF0000119510	1/2 - 1 Mile North
I48	CAEDF0000084367	1/2 - 1 Mile ENE
K49	CAEDF0000103658	1/2 - 1 Mile North
I50	CAEDF0000136197	1/2 - 1 Mile ENE
I51	CAEDF0000023193	1/2 - 1 Mile ENE
I52	CAEDF0000123903	1/2 - 1 Mile ENE
I53	CAEDF0000112004	1/2 - 1 Mile ENE
I54	CAEDF0000051611	1/2 - 1 Mile ENE
I55	CAEDF0000056650	1/2 - 1 Mile ENE
L56	CAEDF0000084208	1/2 - 1 Mile South
I57	CAEDF0000118281	1/2 - 1 Mile ENE
I58	CAEDF0000110448	1/2 - 1 Mile ENE
I59	CAEDF0000062961	1/2 - 1 Mile ENE
I60	CAEDF0000130097	1/2 - 1 Mile ENE
I61	CAEDF0000088047	1/2 - 1 Mile ENE
I62	CAEDF0000140579	1/2 - 1 Mile ENE
63	CADWR0000037387	1/2 - 1 Mile NE
I64	CAEDF0000093395	1/2 - 1 Mile ENE
J65	CAEDF0000074413	1/2 - 1 Mile North
L66	CAEDF0000065176	1/2 - 1 Mile South
K67	CAEDF0000084421	1/2 - 1 Mile North
I68	CAEDF0000074338	1/2 - 1 Mile ENE
L69	CAEDF0000076374	1/2 - 1 Mile South
I70	CAEDF0000112572	1/2 - 1 Mile ENE
I71	CAEDF0000066591	1/2 - 1 Mile ENE
J72	CAEDF0000094703	1/2 - 1 Mile North
J73	CAEDF0000060369	1/2 - 1 Mile North
J74	CAEDF0000000165	1/2 - 1 Mile North
J75	CAEDF0000062945	1/2 - 1 Mile North
J76	CAEDF0000056145	1/2 - 1 Mile North
M77	CAEDF0000085727	1/2 - 1 Mile North
M78	CAEDF0000073847	1/2 - 1 Mile North
M79	CAEDF0000053722	1/2 - 1 Mile North
M80	CAEDF0000098170	1/2 - 1 Mile North
M81	CAEDF0000040795	1/2 - 1 Mile North
82	5338	1/2 - 1 Mile NNW
M83	CAEDF0000106559	1/2 - 1 Mile North

STATE DATABASE WELL INFORMATION

MAP ID	WELL ID	LOCATION FROM TP
M84	CAEDF0000071878	1/2 - 1 Mile North
M85	CAEDF0000052809	1/2 - 1 Mile North
M86	CAEDF0000104349	1/2 - 1 Mile North
M87	CAEDF0000139939	1/2 - 1 Mile North
M88	CAEDF0000124057	1/2 - 1 Mile North
M89	CAEDF0000019395	1/2 - 1 Mile North
90	CADWR0000005542	1/2 - 1 Mile WSW
M91	CAEDF0000010725	1/2 - 1 Mile North
M92	CAEDF0000123431	1/2 - 1 Mile North
M93	CAEDF0000107446	1/2 - 1 Mile North
M94	CAEDF0000006174	1/2 - 1 Mile North
M95	CAEDF0000123775	1/2 - 1 Mile North
M96	CAEDF0000062618	1/2 - 1 Mile North
M97	CAEDF0000082145	1/2 - 1 Mile North
M98	CAEDF0000096638	1/2 - 1 Mile North
M99	CAEDF0000039305	1/2 - 1 Mile North
M100	CAEDF0000141643	1/2 - 1 Mile North
M101	CAEDF0000087205	1/2 - 1 Mile North
102	CADDW2000009062	1/2 - 1 Mile SSE
M103	CAEDF0000089589	1/2 - 1 Mile North
M104	CAEDF0000090015	1/2 - 1 Mile North
M105	CAEDF0000088823	1/2 - 1 Mile North
106	CADWR0000015842	1/2 - 1 Mile NNW
N107	CADWR0000024552	1/2 - 1 Mile NNE
N108	CADWR0000032099	1/2 - 1 Mile NNE
M109	CAEDF0000009675	1/2 - 1 Mile North
M110	CAEDF0000125857	1/2 - 1 Mile North
M111	CAEDF0000016266	1/2 - 1 Mile North
M112	CAEDF0000063643	1/2 - 1 Mile North
M113	CAEDF0000053561	1/2 - 1 Mile North
M114	CAEDF0000012159	1/2 - 1 Mile North
M115	CAEDF0000058981	1/2 - 1 Mile North
M116	CAEDF0000095038	1/2 - 1 Mile North
M117	CAEDF0000105883	1/2 - 1 Mile North
O118	2774	1/2 - 1 Mile ENE
M120	CAEDF0000065153	1/2 - 1 Mile North
O121	CADDW2000021430	1/2 - 1 Mile ENE
P122	CAEDF0000044432	1/2 - 1 Mile NE
P123	CAEDF0000118703	1/2 - 1 Mile NE
P124	CAEDF0000127736	1/2 - 1 Mile NE
Q125	CADWR0000036544	1/2 - 1 Mile WNW
Q126	CADWR0000027833	1/2 - 1 Mile WNW
P127	CAEDF0000076728	1/2 - 1 Mile NE
P128	CAEDF0000031292	1/2 - 1 Mile NE
P129	CAEDF0000062052	1/2 - 1 Mile NE
130	CADWR0000024515	1/2 - 1 Mile NNW
131	CADWR0000004216	1/2 - 1 Mile SSE
133	CADWR0000009996	1/2 - 1 Mile ENE
R135	CAEDF0000062471	1/2 - 1 Mile South
S136	3898	1/2 - 1 Mile ESE
S137	3895	1/2 - 1 Mile ESE
S138	5199	1/2 - 1 Mile ESE

STATE DATABASE WELL INFORMATION

MAP ID	WELL ID	LOCATION FROM TP
S139	5201	1/2 - 1 Mile ESE
S140	5200	1/2 - 1 Mile ESE
T141	CAEDF0000034529	1/2 - 1 Mile South
T142	CAEDF0000043545	1/2 - 1 Mile South
T143	CAEDF0000008325	1/2 - 1 Mile South
U144	CAEDF0000141060	1/2 - 1 Mile South
U145	CAEDF0000007270	1/2 - 1 Mile South
R146	CAEDF0000108676	1/2 - 1 Mile South
V147	CADWR0000026811	1/2 - 1 Mile NW
V148	CADWR0000029737	1/2 - 1 Mile NW
T149	CAEDF0000014098	1/2 - 1 Mile South
T150	CAEDF0000001235	1/2 - 1 Mile South
T151	CAEDF0000136936	1/2 - 1 Mile South
T152	CAEDF0000075198	1/2 - 1 Mile South
U153	CAEDF0000123234	1/2 - 1 Mile South
U154	CAEDF0000051095	1/2 - 1 Mile South
R155	CAEDF0000043960	1/2 - 1 Mile South
T156	CAEDF0000101024	1/2 - 1 Mile South
U157	CAEDF0000127819	1/2 - 1 Mile South
R158	CAEDF0000075033	1/2 - 1 Mile South
W159	CAEDF0000120221	1/2 - 1 Mile SSE
R161	CAEDF0000067791	1/2 - 1 Mile South
U162	CAEDF0000017666	1/2 - 1 Mile South
X163	4028	1/2 - 1 Mile North
R164	CAEDF0000047892	1/2 - 1 Mile South
X165	CADWR0000010194	1/2 - 1 Mile North
T166	CAEDF0000075284	1/2 - 1 Mile South
W167	CAEDF0000086023	1/2 - 1 Mile SSE
W168	CAEDF0000035026	1/2 - 1 Mile SSE
T169	CAEDF0000017016	1/2 - 1 Mile South
T170	CAEDF0000003779	1/2 - 1 Mile South
T171	CAEDF0000076659	1/2 - 1 Mile South
T172	CAEDF0000095377	1/2 - 1 Mile South
T173	CAEDF0000050930	1/2 - 1 Mile South
T174	CAEDF0000069402	1/2 - 1 Mile South
Y175	CADWR0000011500	1/2 - 1 Mile West
Y176	CADWR0000020277	1/2 - 1 Mile West
W177	CAEDF0000094621	1/2 - 1 Mile SSE
X178	CAEDF0000063219	1/2 - 1 Mile North
R179	CAEDF0000097476	1/2 - 1 Mile South
T180	CAEDF0000135897	1/2 - 1 Mile South
T181	CAEDF0000070513	1/2 - 1 Mile South
T182	CAEDF0000064174	1/2 - 1 Mile South
X183	CAEDF0000049339	1/2 - 1 Mile North
184	CADWR0000028404	1/2 - 1 Mile East
Z185	CADWR0000035397	1/2 - 1 Mile East
Z186	CADWR0000002130	1/2 - 1 Mile East
S187	CADDW2000013219	1/2 - 1 Mile ESE
T188	CAEDF0000080723	1/2 - 1 Mile South
T189	CAEDF0000014488	1/2 - 1 Mile South
T190	CAEDF0000111341	1/2 - 1 Mile South
T191	CAEDF0000122521	1/2 - 1 Mile South

GEOCHECK® - PHYSICAL SETTING SOURCE SUMMARY

STATE DATABASE WELL INFORMATION

MAP ID	WELL ID	LOCATION FROM TP
T192	CAEDF0000105179	1/2 - 1 Mile South
T193	CAEDF0000109153	1/2 - 1 Mile South
X194	CAEDF0000090103	1/2 - 1 Mile North
AA195	CADWR0000010015	1/2 - 1 Mile NE
AA196	CADWR0000006743	1/2 - 1 Mile NE
X197	CAEDF0000081583	1/2 - 1 Mile North
X198	CAEDF0000107479	1/2 - 1 Mile North
T199	CAEDF0000128515	1/2 - 1 Mile South
T200	CAEDF0000116658	1/2 - 1 Mile South
T201	CAEDF0000088971	1/2 - 1 Mile South
X202	CAEDF0000046398	1/2 - 1 Mile North
203	CAEDF0000098389	1/2 - 1 Mile SW
AB204	CAEDF0000057965	1/2 - 1 Mile South
AB205	CAEDF0000031742	1/2 - 1 Mile South
AB206	CAEDF0000108566	1/2 - 1 Mile South
AB207	CAEDF0000118490	1/2 - 1 Mile South
208	CADWR0000023751	1/2 - 1 Mile ENE
AC209	CAEDF0000081727	1/2 - 1 Mile SSE
AC210	CAEDF0000001005	1/2 - 1 Mile SE
AC213	CAEDF0000053115	1/2 - 1 Mile SE
AC214	CAEDF0000006979	1/2 - 1 Mile SE
AC215	CAEDF0000046639	1/2 - 1 Mile SE
AC216	CAEDF0000010998	1/2 - 1 Mile SSE
AC217	CAEDF0000096470	1/2 - 1 Mile SE

OTHER STATE DATABASE INFORMATION

STATE OIL/GAS WELL INFORMATION

MAP ID	WELL ID	LOCATION FROM TP
1	CAOG17000004585	1/2 - 1 Mile NNE
2	CAOG17000001441	1/2 - 1 Mile NW

PHYSICAL SETTING SOURCE MAP - 7703638.2s

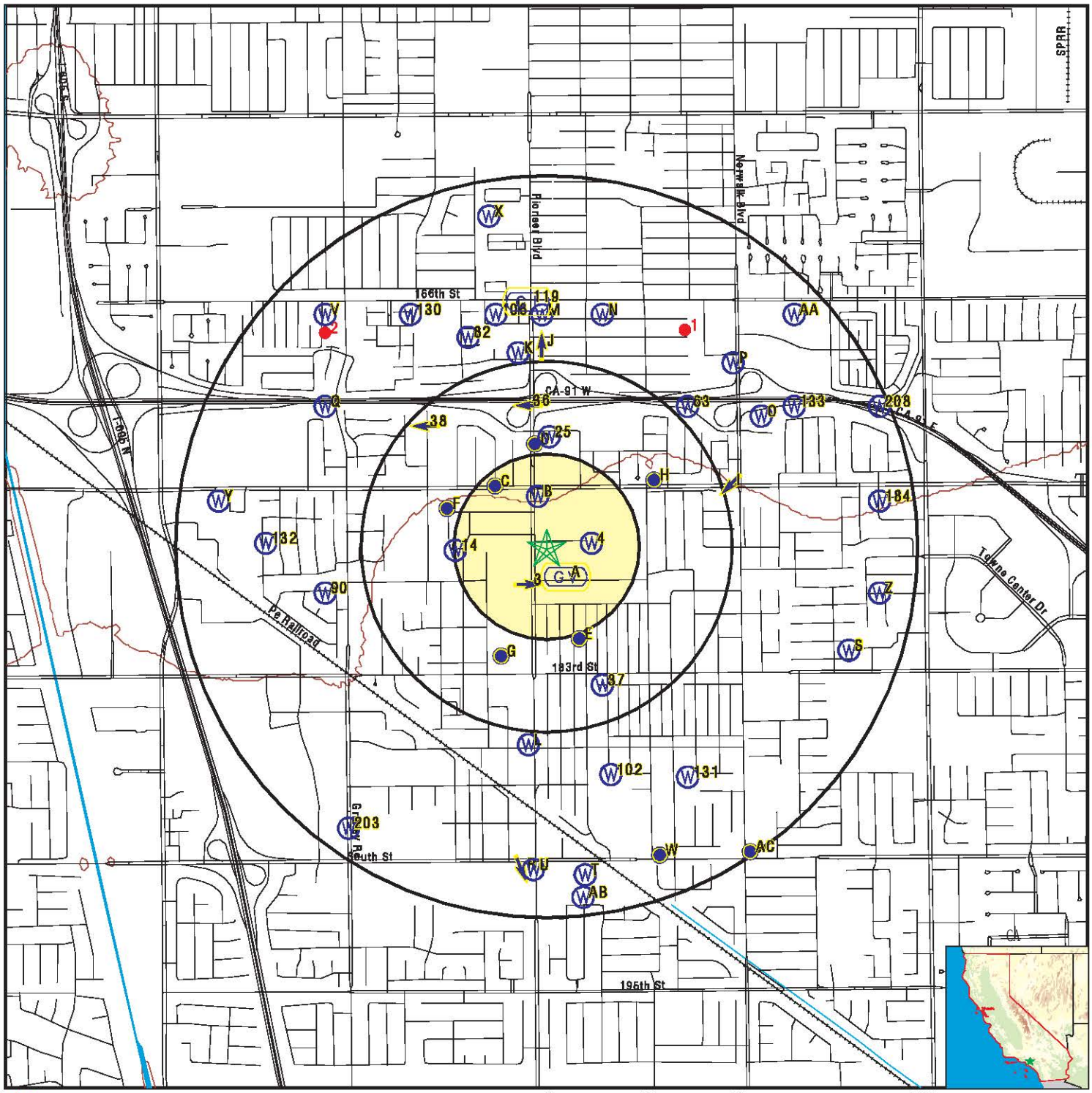

County Boundary
Major Roads
Contour Lines
Earthquake Fault Lines
Earthquake epicenter, Richter 5 or greater
Water Wells
Public Water Supply Wells
Cluster of Multiple Icons

Groundwater Flow Direction
Indeterminate Groundwater Flow at Location
Groundwater Flow Varies at Location
Closest Hydrogeological Data
Oil, gas or related wells

N

SITE NAME: Tract No. 73667 ADDRESS: 17610 PIONEER BLVD Artesia CA 90701 LAT/LONG: 33.870713 / 118.081619	CLIENT: Geotek CONTACT: Anna M. Scott INQUIRY #: 7703638.2s DATE: July 10, 2024 3:35 pm

Copyright © 2024 EDR, Inc. © 2015 TomTom Rel. 2015.

GEOCHECK® - PHYSICAL SETTING SOURCE MAP FINDINGS

Map ID Direction Distance Elevation			Database	EDR ID Number
A1 **SSE** **0 - 1/8 Mile** **Lower**	Site ID: Groundwater Flow: Shallow Water Depth: Deep Water Depth: Average Water Depth: Date:	R-11981 Varies 9.04 Not Reported Not Reported 11/24/1998	**AQUIFLOW**	**38057**
A2 **SSE** **0 - 1/8 Mile** **Lower**	Site ID: Groundwater Flow: Shallow Water Depth: Deep Water Depth: Average Water Depth: Date:	R-11981 Varies 8.98 Not Reported Not Reported 11/24/1998	**AQUIFLOW**	**38058**
3 **SSW** **0 - 1/8 Mile** **Lower**	Site ID: Groundwater Flow: Shallow Water Depth: Deep Water Depth: Average Water Depth: Date:	907010061 E 11 20 Not Reported 03/1987	**AQUIFLOW**	**34317**

4
East
0 - 1/8 Mile
Higher

FED USGS **USGS40000138700**

Organization ID:	USGS-CA		
Organization Name:	USGS California Water Science Center		
Monitor Location:	003S011W30M001S	Type:	Well
Description:	Not Reported	HUC:	18070105
Drainage Area:	Not Reported	Drainage Area Units:	Not Reported
Contrib Drainage Area:	Not Reported	Contrib Drainage Area Unts:	Not Reported
Aquifer:	California Coastal Basin aquifers		
Formation Type:	Not Reported	Aquifer Type:	Not Reported
Construction Date:	Not Reported	Well Depth:	Not Reported
Well Depth Units:	Not Reported	Well Hole Depth:	Not Reported
Well Hole Depth Units:	Not Reported		

B5
North
1/8 - 1/4 Mile
Higher

CA WELLS **CAEDF0000043351**

Well ID:	T0603705214-MW-4	Well Type:	MONITORING
Source:	EDF	Other Name:	MW-4
GAMA PFAS Testing:	Not Reported		
Groundwater Quality Data:	https://gamagroundwater.waterboards.ca.gov/gama/gamamap/public/GamaDataDisplay.asp?dataset=EDF&samp_date=&global_id=T0603705214&assigned_name=MW-4&store_num=		
GeoTracker Data:	https://geotracker.waterboards.ca.gov/profile_report.asp?cmd=MWEDFResults&global_id=T0603705214&assigned_name=MW-4		

Map ID Direction Distance Elevation	Database	EDR ID Number
B6 **NNW** **1/8 - 1/4 Mile** **Higher**	**CA WELLS**	**CAEDF0000108512**

Well ID:	T0603705214-MW-5	Well Type:	MONITORING
Source:	EDF	Other Name:	MW-5
GAMA PFAS Testing:	Not Reported		
Groundwater Quality Data:	https://gamagroundwater.waterboards.ca.gov/gama/gamamap/public/GamaDataDisplay.asp?dataset=EDF&samp_date=&global_id=T0603705214&assigned_name=MW-5&store_num=		
GeoTracker Data:	https://geotracker.waterboards.ca.gov/profile_report.asp?cmd=MWEDFResults&global_id=T0603705214&assigned_name=MW-5		

B7 **NNW** **1/8 - 1/4 Mile** **Higher**	**CA WELLS**	**CAEDF0000067974**

Well ID:	T0603705214-MW-1	Well Type:	MONITORING
Source:	EDF	Other Name:	MW-1
GAMA PFAS Testing:	Not Reported		
Groundwater Quality Data:	https://gamagroundwater.waterboards.ca.gov/gama/gamamap/public/GamaDataDisplay.asp?dataset=EDF&samp_date=&global_id=T0603705214&assigned_name=MW-1&store_num=		
GeoTracker Data:	https://geotracker.waterboards.ca.gov/profile_report.asp?cmd=MWEDFResults&global_id=T0603705214&assigned_name=MW-1		

B8 **North** **1/8 - 1/4 Mile** **Higher**	**CA WELLS**	**CAEDF0000001917**

Well ID:	T0603705214-MW-3	Well Type:	MONITORING
Source:	EDF	Other Name:	MW-3
GAMA PFAS Testing:	Not Reported		
Groundwater Quality Data:	https://gamagroundwater.waterboards.ca.gov/gama/gamamap/public/GamaDataDisplay.asp?dataset=EDF&samp_date=&global_id=T0603705214&assigned_name=MW-3&store_num=		
GeoTracker Data:	https://geotracker.waterboards.ca.gov/profile_report.asp?cmd=MWEDFResults&global_id=T0603705214&assigned_name=MW-3		

B9 **North** **1/8 - 1/4 Mile** **Higher**	**CA WELLS**	**CAEDF0000069900**

Well ID:	T0603705214-MW-2	Well Type:	MONITORING
Source:	EDF	Other Name:	MW-2
GAMA PFAS Testing:	Not Reported		
Groundwater Quality Data:	https://gamagroundwater.waterboards.ca.gov/gama/gamamap/public/GamaDataDisplay.asp?dataset=EDF&samp_date=&global_id=T0603705214&assigned_name=MW-2&store_num=		
GeoTracker Data:	https://geotracker.waterboards.ca.gov/profile_report.asp?cmd=MWEDFResults&global_id=T0603705214&assigned_name=MW-2		

Map ID Direction Distance Elevation		Database	EDR ID Number
B10 **North** **1/8 - 1/4 Mile** **Higher**		**CA WELLS**	**CAEDF0000071843**

Well ID:	T0603705214-MW-6	Well Type:	MONITORING
Source:	EDF	Other Name:	MW-6
GAMA PFAS Testing:	Not Reported		
Groundwater Quality Data:	https://gamagroundwater.waterboards.ca.gov/gama/gamamap/public/GamaDataDisplay.asp?dataset=EDF&samp_date=&global_id=T0603705214&assigned_name=MW-6&store_num=		
GeoTracker Data:	https://geotracker.waterboards.ca.gov/profile_report.asp?cmd=MWEDFResults&global_id=T0603705214&assigned_name=MW-6		

C11 **NW** **1/8 - 1/4 Mile** **Higher**	Site ID:	I-11487	**AQUIFLOW**	**34315**
	Groundwater Flow:	Not Reported		
	Shallow Water Depth:	18		
	Deep Water Depth:	36.5		
	Average Water Depth:	Not Reported		
	Date:	12/11/1989		

C12 **NW** **1/8 - 1/4 Mile** **Higher**	Site ID:	I-01249	**AQUIFLOW**	**34312**
	Groundwater Flow:	NW		
	Shallow Water Depth:	14		
	Deep Water Depth:	16		
	Average Water Depth:	Not Reported		
	Date:	02/07/1997		

D13 **NNW** **1/8 - 1/4 Mile** **Higher**	Site ID:	I-02242	**AQUIFLOW**	**34323**
	Groundwater Flow:	Not Reported		
	Shallow Water Depth:	15.25		
	Deep Water Depth:	16.09		
	Average Water Depth:	Not Reported		
	Date:	11/21/1988		

---

14 **West** **1/8 - 1/4 Mile** **Higher**	**FED USGS**	**USGS40000138699**

Organization ID:	USGS-CA		
Organization Name:	USGS California Water Science Center		
Monitor Location:	003S012W25J001S	Type:	Well
Description:	Not Reported	HUC:	18070106
Drainage Area:	Not Reported	Drainage Area Units:	Not Reported
Contrib Drainage Area:	Not Reported	Contrib Drainage Area Unts:	Not Reported
Aquifer:	California Coastal Basin aquifers		
Formation Type:	Not Reported	Aquifer Type:	Not Reported
Construction Date:	Not Reported	Well Depth:	912
Well Depth Units:	ft	Well Hole Depth:	998
Well Hole Depth Units:	ft		

Map ID Direction Distance Elevation	Database	EDR ID Number
D15 **North** **1/8 - 1/4 Mile** **Higher**	**CA WELLS**	**CAEDF0000080630**

Well ID:	T0603702870-MW06	Well Type:	MONITORING
Source:	EDF	Other Name:	MW06
GAMA PFAS Testing:	Not Reported		
Groundwater Quality Data:	https://gamagroundwater.waterboards.ca.gov/gama/gamamap/public/GamaDataDisplay.asp?dataset=EDF&samp_date=&global_id=T0603702870&assigned_name=MW06&store_num=		
GeoTracker Data:	https://geotracker.waterboards.ca.gov/profile_report.asp?cmd=MWEDFResults&global_id=T0603702870&assigned_name=MW06		

E16 **SSE** **1/4 - 1/2 Mile** **Lower**	**FED USGS**	**USGS40000138765**

Organization ID:	USGS-CA		
Organization Name:	USGS California Water Science Center		
Monitor Location:	003S011W31M003S	Type:	Well
Description:	Not Reported	HUC:	18070106
Drainage Area:	Not Reported	Drainage Area Units:	Not Reported
Contrib Drainage Area:	Not Reported	Contrib Drainage Area Unts:	Not Reported
Aquifer:	California Coastal Basin aquifers		
Formation Type:	Not Reported	Aquifer Type:	Not Reported
Construction Date:	Not Reported	Well Depth:	549
Well Depth Units:	ft	Well Hole Depth:	600
Well Hole Depth Units:	ft		

F17 **WNW** **1/4 - 1/2 Mile** **Higher**	**CA WELLS**	**CADDW2000001326**

GAMA:

Well ID:	CA1910004_030_030	Well Type:	MUNICIPAL
Source:	DDW	Other Names:	1910004-030
GAMA Pfas testing:	Not Reported		
Groundwater Quality Data:	https://gamagroundwater.waterboards.ca.gov/gama/gamamap/public/GamaDataDisplay.asp?dataset=DHS&samp_date=&global_id=&assigned_name=CA1910004_030_030&store_num=		
GeoTracker Data:	Not Reported		

E18 **SSE** **1/4 - 1/2 Mile** **Lower**	**CA WELLS**	**CADDW2000022143**

GAMA:

Well ID:	CA1910004_016_016	Well Type:	MUNICIPAL
Source:	DDW	Other Names:	1910004-016
GAMA Pfas testing:	Not Reported		
Groundwater Quality Data:	https://gamagroundwater.waterboards.ca.gov/gama/gamamap/public/GamaDataDisplay.asp?dataset=DHS&samp_date=&global_id=&assigned_name=CA1910004_016_016&store_num=		

GeoTracker Data: Not Reported

D19
North **CA WELLS** **CAEDF0000139303**
1/4 - 1/2 Mile
Higher

Well ID:	T0603702870-MW08	Well Type:	MONITORING
Source:	EDF	Other Name:	MW08
GAMA PFAS Testing:	Not Reported		
Groundwater Quality Data:	https://gamagroundwater.waterboards.ca.gov/gama/gamamap/public/GamaDataDisplay.asp?dataset=EDF&samp_date=&global_id=T0603702870&assigned_name=MW08&store_num=		
GeoTracker Data:	https://geotracker.waterboards.ca.gov/profile_report.asp?cmd=MWEDFResults&global_id=T0603702870&assigned_name=MW08		

D20
North **CA WELLS** **CAEDF0000121958**
1/4 - 1/2 Mile
Higher

Well ID:	T0603702870-MW02	Well Type:	MONITORING
Source:	EDF	Other Name:	MW02
GAMA PFAS Testing:	Not Reported		
Groundwater Quality Data:	https://gamagroundwater.waterboards.ca.gov/gama/gamamap/public/GamaDataDisplay.asp?dataset=EDF&samp_date=&global_id=T0603702870&assigned_name=MW02&store_num=		
GeoTracker Data:	https://geotracker.waterboards.ca.gov/profile_report.asp?cmd=MWEDFResults&global_id=T0603702870&assigned_name=MW02		

D21
North **CA WELLS** **CAEDF0000008414**
1/4 - 1/2 Mile
Higher

Well ID:	T0603702870-MW01A	Well Type:	MONITORING
Source:	EDF	Other Name:	MW01A
GAMA PFAS Testing:	Not Reported		
Groundwater Quality Data:	https://gamagroundwater.waterboards.ca.gov/gama/gamamap/public/GamaDataDisplay.asp?dataset=EDF&samp_date=&global_id=T0603702870&assigned_name=MW01A&store_num=		
GeoTracker Data:	https://geotracker.waterboards.ca.gov/profile_report.asp?cmd=MWEDFResults&global_id=T0603702870&assigned_name=MW01A		

D22
North **CA WELLS** **CAEDF0000136667**
1/4 - 1/2 Mile
Higher

Well ID:	T0603702870-MW04A	Well Type:	MONITORING
Source:	EDF	Other Name:	MW04A
GAMA PFAS Testing:	Not Reported		
Groundwater Quality Data:	https://gamagroundwater.waterboards.ca.gov/gama/gamamap/public/GamaDataDisplay.asp?dataset=EDF&samp_date=&global_id=T0603702870&assigned_name=MW04A&store_num=		
GeoTracker Data:	https://geotracker.waterboards.ca.gov/profile_report.asp?cmd=MWEDFResults&global_id=T0603702870&assigned_name=MW04A		

Map ID Direction Distance Elevation	Database	EDR ID Number
D23 **North** **1/4 - 1/2 Mile** **Higher**	**CA WELLS**	**CAEDF0000022157**

Well ID:	T0603702870-MW07	Well Type:	MONITORING
Source:	EDF	Other Name:	MW07
GAMA PFAS Testing:	Not Reported		
Groundwater Quality Data:	https://gamagroundwater.waterboards.ca.gov/gama/gamamap/public/GamaDataDisplay.asp?dataset=EDF&samp_date=&global_id=T0603702870&assigned_name=MW07&store_num=		
GeoTracker Data:	https://geotracker.waterboards.ca.gov/profile_report.asp?cmd=MWEDFResults&global_id=T0603702870&assigned_name=MW07		

D24 **North** **1/4 - 1/2 Mile** **Lower**	**CA WELLS**	**CAEDF0000111073**

Well ID:	T0603702870-MW05	Well Type:	MONITORING
Source:	EDF	Other Name:	MW05
GAMA PFAS Testing:	Not Reported		
Groundwater Quality Data:	https://gamagroundwater.waterboards.ca.gov/gama/gamamap/public/GamaDataDisplay.asp?dataset=EDF&samp_date=&global_id=T0603702870&assigned_name=MW05&store_num=		
GeoTracker Data:	https://geotracker.waterboards.ca.gov/profile_report.asp?cmd=MWEDFResults&global_id=T0603702870&assigned_name=MW05		

---

25 **North** **1/4 - 1/2 Mile** **Lower**	**CA WELLS**	**3897**

Seq:	3897	Prim sta c:	03S/11W-30N02 S
Frds no:	1900526001	County:	19
District:	49	User id:	19C
System no:	1900526	Water type:	G
Source nam:	WELL 01	Station ty:	WELL/AMBNT/MUN/INTAKE
Latitude:	335230.0	Longitude:	1180450.0
Precision:	3	Status:	AR
Comment 1:	Not Reported	Comment 2:	Not Reported
Comment 3:	Not Reported	Comment 4:	Not Reported
Comment 5:	Not Reported	Comment 6:	Not Reported
Comment 7:	Not Reported		

System no:	1900526	System nam:	Artesia Ice Service
Hqname:	Not Reported	Address:	17119 S. CLARKDALE
City:	ARTESIA	State:	CA
Zip:	90701	Zip ext:	Not Reported
Pop serv:	26	Connection:	1
Area serve:	Not Reported		

Map ID Direction Distance Elevation	Database	EDR ID Number
F26 **WNW** **1/4 - 1/2 Mile** **Higher**	**FED USGS**	**USGS40000138710**

Organization ID:	USGS-CA		
Organization Name:	USGS California Water Science Center		
Monitor Location:	003S012W36B001	Type:	Well
Description:	Not Reported	HUC:	Not Reported
Drainage Area:	Not Reported	Drainage Area Units:	Not Reported
Contrib Drainage Area:	Not Reported	Contrib Drainage Area Unts:	Not Reported
Aquifer:	California Coastal Basin aquifers		
Formation Type:	Not Reported	Aquifer Type:	Not Reported
Construction Date:	19540129	Well Depth:	1026
Well Depth Units:	ft	Well Hole Depth:	1026
Well Hole Depth Units:	ft		

Ground water levels,Number of Measurements:	1	Level reading date:	1954-01-29
Feet below surface:	77	Feet to sea level:	Not Reported
Note:	Not Reported		

G27 **SSW** **1/4 - 1/2 Mile** **Lower**	**CA WELLS**	**CADDW2000008416**

GAMA:

Well ID:	CA1910004_012_012	Well Type:	MUNICIPAL
Source:	DDW	Other Names:	1910004-012
GAMA Pfas testing:	Not Reported		
Groundwater Quality Data:	https://gamagroundwater.waterboards.ca.gov/gama/gamamap/public/GamaDataDisplay.asp?dataset=DHS&samp_date=&global_id=&assigned_name=CA1910004_012_012&store_num=		
GeoTracker Data:	Not Reported		

D28 **North** **1/4 - 1/2 Mile** **Higher**	**CA WELLS**	**CAEDF0000088394**

Well ID:	T0603702870-MW03	Well Type:	MONITORING
Source:	EDF	Other Name:	MW03
GAMA PFAS Testing:	Not Reported		
Groundwater Quality Data:	https://gamagroundwater.waterboards.ca.gov/gama/gamamap/public/GamaDataDisplay.asp?dataset=EDF&samp_date=&global_id=T0603702870&assigned_name=MW03&store_num=		
GeoTracker Data:	https://geotracker.waterboards.ca.gov/profile_report.asp?cmd=MWEDFResults&global_id=T0603702870&assigned_name=MW03		

F29 **WNW** **1/4 - 1/2 Mile** **Higher**	**CA WELLS**	**CADDW2000007007**

GAMA:

Well ID:	CA1910004_015_015	Well Type:	MUNICIPAL
Source:	DDW	Other Names:	1910004-015
GAMA Pfas testing:	Not Reported		
Groundwater Quality Data:	https://gamagroundwater.waterboards.ca.gov/gama/gamamap/public/GamaDataDisplay.asp?dataset=DHS&samp_date=&global_id=&assigned_name=CA1910004_015_015&store_num=		
GeoTracker Data:	Not Reported		

G30
SSW
1/4 - 1/2 Mile
Lower

CA WELLS 3896

Seq:	3896	Prim sta c:	03S/11W-30M01 S
Frds no:	1910192002	County:	19
District:	07	User id:	4TH
System no:	1910192	Water type:	G
Source nam:	CLARKSDALE - ABANDONED	Station ty:	WELL/AMBNT/MUN/INTAKE/SUPPLY
Latitude:	335200.0	Longitude:	1180500.0
Precision:	8	Status:	AB
Comment 1:	Not Reported	Comment 2:	Not Reported
Comment 3:	Not Reported	Comment 4:	Not Reported
Comment 5:	Not Reported	Comment 6:	Not Reported
Comment 7:	Not Reported		

System no:	1910192	System nam:	County Wc - Norwalk
Hqname:	COUNTY WATER COMPANY	Address:	11829 E 163RD ST
City:	NORWALK	State:	Not Reported
Zip:	90650	Zip ext:	Not Reported
Pop serv:	6500	Connection:	1628
Area serve:	NORWALK, NO ART SYS		

G31
SSW
1/4 - 1/2 Mile
Lower

CA WELLS 4032

Seq:	4032	Prim sta c:	03S/12W-25R02 S
Frds no:	1910004012	County:	19
District:	15	User id:	MET
System no:	1910004	Water type:	G
Source nam:	MAIDSTONE WELL 01 - INACTIVE	Station ty:	WELL/AMBNT/MUN/INTAKE/SUPPLY
Latitude:	335200.0	Longitude:	1180500.0
Precision:	8	Status:	IR
Comment 1:	Not Reported	Comment 2:	Not Reported
Comment 3:	Not Reported	Comment 4:	Not Reported
Comment 5:	Not Reported	Comment 6:	Not Reported
Comment 7:	Not Reported		

System no:	1910004	System nam:	Scwc - Artesia
Hqname:	SOUTHERN CALIF WATER CO	Address:	12035 BURKE ST., STE 1
City:	SANTA FE SPRINGS	State:	CA
Zip:	90670	Zip ext:	Not Reported
Pop serv:	35731	Connection:	10206
Area serve:	Not Reported		

Map ID Direction Distance Elevation	Database	EDR ID Number
G32 **SSW** **1/4 - 1/2 Mile** **Lower**	**CA WELLS**	**4078**

Seq:	4078	Prim sta c:	03S/12W-36B01 S
Frds no:	1910004015	County:	19
District:	15	User id:	MET
System no:	1910004	Water type:	G
Source nam:	ROSETON WELL 01	Station ty:	WELL/AMBNT/MUN/INTAKE/SUPPLY
Latitude:	335200.0	Longitude:	1180500.0
Precision:	8	Status:	AR
Comment 1:	Not Reported	Comment 2:	Not Reported
Comment 3:	Not Reported	Comment 4:	Not Reported
Comment 5:	Not Reported	Comment 6:	Not Reported
Comment 7:	Not Reported		

System no:	1910004	System nam:	Scwc - Artesia
Hqname:	SOUTHERN CALIF WATER CO	Address:	12035 BURKE ST., STE 1
City:	SANTA FE SPRINGS	State:	CA
Zip:	90670	Zip ext:	Not Reported
Pop serv:	35731	Connection:	10206
Area serve:	Not Reported		

Sample date:	05-FEB-18	Finding:	85.
Chemical:	CALCIUM	Report units:	MG/L
Dlr:	0.		
Sample date:	05-FEB-18	Finding:	13.
Chemical:	AGGRSSIVE INDEX (CORROSIVITY)	Report units:	Not Reported
Dlr:	0.		
Sample date:	05-FEB-18	Finding:	3400.
Chemical:	CARBON DIOXIDE	Report units:	UG/L
Dlr:	0.		
Sample date:	05-FEB-18	Finding:	1.3
Chemical:	LANGELIER INDEX @ 60 C	Report units:	Not Reported
Dlr:	0.		
Sample date:	05-FEB-18	Finding:	430.
Chemical:	TOTAL DISSOLVED SOLIDS	Report units:	MG/L
Dlr:	0.		
Sample date:	05-FEB-18	Finding:	0.61
Chemical:	TRICHLOROETHYLENE	Report units:	UG/L
Dlr:	0.5		
Sample date:	05-FEB-18	Finding:	0.79
Chemical:	1,1-DICHLOROETHYLENE	Report units:	UG/L
Dlr:	0.5		
Sample date:	05-FEB-18	Finding:	0.65
Chemical:	TETRACHLOROETHYLENE	Report units:	UG/L
Dlr:	0.5		
Sample date:	05-FEB-18	Finding:	2.
Chemical:	ODOR THRESHOLD @ 60 C	Report units:	TON
Dlr:	1.		

Sample date:	05-FEB-18	Finding:	670.
Chemical:	SPECIFIC CONDUCTANCE	Report units:	US
Dlr:	0.		
Sample date:	05-FEB-18	Finding:	8.
Chemical:	PH, LABORATORY	Report units:	Not Reported
Dlr:	0.		
Sample date:	05-FEB-18	Finding:	180.
Chemical:	ALKALINITY (TOTAL) AS CACO3	Report units:	MG/L
Dlr:	0.		
Sample date:	05-FEB-18	Finding:	210.
Chemical:	BICARBONATE ALKALINITY	Report units:	MG/L
Dlr:	0.		
Sample date:	05-FEB-18	Finding:	2.2
Chemical:	NITRATE (AS N)	Report units:	MG/L
Dlr:	0.4		
Sample date:	05-FEB-18	Finding:	270.
Chemical:	HARDNESS (TOTAL) AS CACO3	Report units:	MG/L
Dlr:	0.		
Sample date:	05-FEB-18	Finding:	2.2
Chemical:	NITRATE + NITRITE (AS N)	Report units:	MG/L
Dlr:	0.4		
Sample date:	05-FEB-18	Finding:	14.
Chemical:	MAGNESIUM	Report units:	MG/L
Dlr:	0.		
Sample date:	05-FEB-18	Finding:	29.
Chemical:	SODIUM	Report units:	MG/L
Dlr:	0.		
Sample date:	05-FEB-18	Finding:	3.6
Chemical:	POTASSIUM	Report units:	MG/L
Dlr:	0.		
Sample date:	05-FEB-18	Finding:	45.
Chemical:	CHLORIDE	Report units:	MG/L
Dlr:	0.		
Sample date:	05-FEB-18	Finding:	88.
Chemical:	SULFATE	Report units:	MG/L
Dlr:	0.5		
Sample date:	05-FEB-18	Finding:	0.37
Chemical:	FLUORIDE (F) (NATURAL-SOURCE)	Report units:	MG/L
Dlr:	0.1		
Sample date:	05-FEB-18	Finding:	2.4
Chemical:	ARSENIC	Report units:	UG/L
Dlr:	2.		
Sample date:	05-FEB-18	Finding:	150.
Chemical:	BARIUM	Report units:	UG/L
Dlr:	100.		
Sample date:	09-MAY-17	Finding:	0.57
Chemical:	TRICHLOROETHYLENE	Report units:	UG/L

Dlr:	0.5		
Sample date:	09-MAY-17	Finding:	0.77
Chemical:	1,1-DICHLOROETHYLENE	Report units:	UG/L
Dlr:	0.5		
Sample date:	09-MAY-17	Finding:	0.63
Chemical:	TETRACHLOROETHYLENE	Report units:	UG/L
Dlr:	0.5		
Sample date:	15-FEB-17	Finding:	3.3
Chemical:	1,4-DIOXANE	Report units:	UG/L
Dlr:	1.		
Sample date:	08-FEB-17	Finding:	2.2
Chemical:	NITRATE (AS N)	Report units:	MG/L
Dlr:	0.4		
Sample date:	04-MAY-16	Finding:	0.56
Chemical:	1,1-DICHLOROETHYLENE	Report units:	UG/L
Dlr:	0.5		
Sample date:	04-MAY-16	Finding:	0.51
Chemical:	TETRACHLOROETHYLENE	Report units:	UG/L
Dlr:	0.5		
Sample date:	02-FEB-16	Finding:	2.
Chemical:	1,4-DIOXANE	Report units:	UG/L
Dlr:	1.		
Sample date:	02-FEB-16	Finding:	1.9
Chemical:	NITRATE (AS N)	Report units:	MG/L
Dlr:	0.4		
Sample date:	02-FEB-15	Finding:	3.8
Chemical:	1,4-DIOXANE	Report units:	UG/L
Dlr:	1.		
Sample date:	02-FEB-15	Finding:	660.
Chemical:	SPECIFIC CONDUCTANCE	Report units:	US
Dlr:	0.		
Sample date:	02-FEB-15	Finding:	7.84
Chemical:	PH, LABORATORY	Report units:	Not Reported
Dlr:	0.		
Sample date:	02-FEB-15	Finding:	180.
Chemical:	ALKALINITY (TOTAL) AS CACO3	Report units:	MG/L
Dlr:	0.		
Sample date:	02-FEB-15	Finding:	220.
Chemical:	BICARBONATE ALKALINITY	Report units:	MG/L
Dlr:	0.		
Sample date:	02-FEB-15	Finding:	240.
Chemical:	HARDNESS (TOTAL) AS CACO3	Report units:	MG/L
Dlr:	0.		
Sample date:	02-FEB-15	Finding:	76.
Chemical:	CALCIUM	Report units:	MG/L
Dlr:	0.		

Sample date:	02-FEB-15	Finding:	13.
Chemical:	MAGNESIUM	Report units:	MG/L
Dlr:	0.		
Sample date:	02-FEB-15	Finding:	25.
Chemical:	SODIUM	Report units:	MG/L
Dlr:	0.		
Sample date:	02-FEB-15	Finding:	3.4
Chemical:	POTASSIUM	Report units:	MG/L
Dlr:	0.		
Sample date:	02-FEB-15	Finding:	41.
Chemical:	CHLORIDE	Report units:	MG/L
Dlr:	0.		
Sample date:	02-FEB-15	Finding:	76.
Chemical:	SULFATE	Report units:	MG/L
Dlr:	0.5		
Sample date:	02-FEB-15	Finding:	0.33
Chemical:	FLUORIDE (F) (NATURAL-SOURCE)	Report units:	MG/L
Dlr:	0.1		
Sample date:	02-FEB-15	Finding:	2.2
Chemical:	ARSENIC	Report units:	UG/L
Dlr:	2.		
Sample date:	02-FEB-15	Finding:	160.
Chemical:	BARIUM	Report units:	UG/L
Dlr:	100.		
Sample date:	02-FEB-15	Finding:	24.
Chemical:	NICKEL	Report units:	UG/L
Dlr:	10.		
Sample date:	02-FEB-15	Finding:	410.
Chemical:	TOTAL DISSOLVED SOLIDS	Report units:	MG/L
Dlr:	0.		
Sample date:	02-FEB-15	Finding:	0.56
Chemical:	LANGELIER INDEX AT SOURCE TEMP.	Report units:	Not Reported
Dlr:	0.		
Sample date:	02-FEB-15	Finding:	9.7
Chemical:	NITRATE (AS NO3)	Report units:	MG/L
Dlr:	2.		
Sample date:	02-FEB-15	Finding:	12.
Chemical:	AGGRSSIVE INDEX (CORROSIVITY)	Report units:	Not Reported
Dlr:	0.		
Sample date:	02-FEB-15	Finding:	2200.
Chemical:	NITRATE + NITRITE (AS N)	Report units:	MG/L
Dlr:	0.4		
Sample date:	02-FEB-15	Finding:	1.48
Chemical:	GROSS ALPHA COUNTING ERROR	Report units:	PCI/L
Dlr:	0.		
Sample date:	02-FEB-15	Finding:	1.56
Chemical:	GROSS ALPHA MDA95	Report units:	PCI/L

Dlr:	0.		
Sample date:	03-DEC-14	Finding:	1.2
Chemical:	CHROMIUM, HEXAVALENT	Report units:	UG/L
Dlr:	1.		
Sample date:	04-NOV-14	Finding:	3.
Chemical:	1,4-DIOXANE	Report units:	UG/L
Dlr:	1.		
Sample date:	05-AUG-14	Finding:	2.2
Chemical:	1,4-DIOXANE	Report units:	UG/L
Dlr:	1.		
Sample date:	06-MAY-14	Finding:	2.3
Chemical:	1,4-DIOXANE	Report units:	UG/L
Dlr:	1.		
Sample date:	06-MAY-14	Finding:	0.59
Chemical:	TETRACHLOROETHYLENE	Report units:	UG/L
Dlr:	0.5		
Sample date:	12-MAR-14	Finding:	2.9
Chemical:	1,4-DIOXANE	Report units:	UG/L
Dlr:	1.		
Sample date:	05-FEB-14	Finding:	0.53
Chemical:	TRICHLOROETHYLENE	Report units:	UG/L
Dlr:	0.5		
Sample date:	05-FEB-14	Finding:	0.59
Chemical:	1,1-DICHLOROETHYLENE	Report units:	UG/L
Dlr:	0.5		
Sample date:	05-FEB-14	Finding:	0.71
Chemical:	TETRACHLOROETHYLENE	Report units:	UG/L
Dlr:	0.5		
Sample date:	05-FEB-14	Finding:	9.5
Chemical:	NITRATE (AS NO3)	Report units:	MG/L
Dlr:	2.		
Sample date:	06-NOV-13	Finding:	0.55
Chemical:	TETRACHLOROETHYLENE	Report units:	UG/L
Dlr:	0.5		
Sample date:	08-MAY-13	Finding:	0.52
Chemical:	1,1-DICHLOROETHYLENE	Report units:	UG/L
Dlr:	0.5		
Sample date:	08-MAY-13	Finding:	0.7
Chemical:	TETRACHLOROETHYLENE	Report units:	UG/L
Dlr:	0.5		
Sample date:	08-MAY-13	Finding:	0.52
Chemical:	TRICHLOROETHYLENE	Report units:	UG/L
Dlr:	0.5		
Sample date:	12-FEB-13	Finding:	9.6
Chemical:	NITRATE (AS NO3)	Report units:	MG/L
Dlr:	2.		

Sample date:	12-FEB-13	Finding:	0.77
Chemical:	TETRACHLOROETHYLENE	Report units:	UG/L
Dlr:	0.5		
Sample date:	06-NOV-12	Finding:	0.56
Chemical:	TETRACHLOROETHYLENE	Report units:	UG/L
Dlr:	0.5		
Sample date:	07-AUG-12	Finding:	0.62
Chemical:	1,1-DICHLOROETHYLENE	Report units:	UG/L
Dlr:	0.5		
Sample date:	07-AUG-12	Finding:	0.79
Chemical:	TETRACHLOROETHYLENE	Report units:	UG/L
Dlr:	0.5		
Sample date:	07-AUG-12	Finding:	0.61
Chemical:	TRICHLOROETHYLENE	Report units:	UG/L
Dlr:	0.5		
Sample date:	01-MAY-12	Finding:	67.
Chemical:	SOURCE TEMPERATURE C	Report units:	C
Dlr:	0.		
Sample date:	01-MAY-12	Finding:	0.8
Chemical:	TETRACHLOROETHYLENE	Report units:	UG/L
Dlr:	0.5		
Sample date:	13-MAR-12	Finding:	3.3
Chemical:	POTASSIUM	Report units:	MG/L
Dlr:	0.		
Sample date:	13-MAR-12	Finding:	410.
Chemical:	TOTAL DISSOLVED SOLIDS	Report units:	MG/L
Dlr:	0.		
Sample date:	13-MAR-12	Finding:	0.69
Chemical:	TETRACHLOROETHYLENE	Report units:	UG/L
Dlr:	0.5		
Sample date:	13-MAR-12	Finding:	38.
Chemical:	MANGANESE	Report units:	UG/L
Dlr:	20.		
Sample date:	13-MAR-12	Finding:	190.
Chemical:	BARIUM	Report units:	UG/L
Dlr:	100.		
Sample date:	13-MAR-12	Finding:	5.7
Chemical:	ARSENIC	Report units:	UG/L
Dlr:	2.		
Sample date:	13-MAR-12	Finding:	0.55
Chemical:	FLUORIDE (F) (NATURAL-SOURCE)	Report units:	MG/L
Dlr:	0.1		
Sample date:	13-MAR-12	Finding:	92.
Chemical:	SULFATE	Report units:	MG/L
Dlr:	0.5		
Sample date:	13-MAR-12	Finding:	45.
Chemical:	CHLORIDE	Report units:	MG/L

Dlr:	0.		
Sample date:	13-MAR-12	Finding:	2100.
Chemical:	NITRATE + NITRITE (AS N)	Report units:	MG/L
Dlr:	0.4		
Sample date:	13-MAR-12	Finding:	25.
Chemical:	SODIUM	Report units:	MG/L
Dlr:	0.		
Sample date:	13-MAR-12	Finding:	11.
Chemical:	MAGNESIUM	Report units:	MG/L
Dlr:	0.		
Sample date:	13-MAR-12	Finding:	75.
Chemical:	CALCIUM	Report units:	MG/L
Dlr:	0.		
Sample date:	13-MAR-12	Finding:	230.
Chemical:	HARDNESS (TOTAL) AS CACO3	Report units:	MG/L
Dlr:	0.		
Sample date:	13-MAR-12	Finding:	170.
Chemical:	BICARBONATE ALKALINITY	Report units:	MG/L
Dlr:	0.		
Sample date:	13-MAR-12	Finding:	170.
Chemical:	ALKALINITY (TOTAL) AS CACO3	Report units:	MG/L
Dlr:	0.		
Sample date:	13-MAR-12	Finding:	8.14
Chemical:	PH, LABORATORY	Report units:	Not Reported
Dlr:	0.		
Sample date:	13-MAR-12	Finding:	910.
Chemical:	SPECIFIC CONDUCTANCE	Report units:	US
Dlr:	0.		
Sample date:	13-MAR-12	Finding:	9.5
Chemical:	NITRATE (AS NO3)	Report units:	MG/L
Dlr:	2.		
Sample date:	01-FEB-12	Finding:	0.55
Chemical:	TETRACHLOROETHYLENE	Report units:	UG/L
Dlr:	0.5		

H33
ENE
1/4 - 1/2 Mile
Higher

CA WELLS **CADDW2000024023**

GAMA:

Well ID:	CA1910004_008_008	Well Type:	MUNICIPAL
Source:	DDW	Other Names:	1910004-008
GAMA Pfas testing:	Not Reported		
Groundwater Quality Data:	https://gamagroundwater.waterboards.ca.gov/gama/gamamap/public/GamaDataDisplay.asp?dataset=DHS&samp_date=&global_id=&assigned_name=CA1910004_008_008&store_num=		
GeoTracker Data:	Not Reported		

Map ID Direction Distance Elevation	Database	EDR ID Number
H34 **ENE** **1/4 - 1/2 Mile** **Higher**	**FED USGS**	**USGS40000138719**

Organization ID:	USGS-CA		
Organization Name:	USGS California Water Science Center		
Monitor Location:	003S011W30P002S	Type:	Well
Description:	Not Reported	HUC:	18070106
Drainage Area:	Not Reported	Drainage Area Units:	Not Reported
Contrib Drainage Area:	Not Reported	Contrib Drainage Area Unts:	Not Reported
Aquifer:	California Coastal Basin aquifers		
Formation Type:	Not Reported	Aquifer Type:	Not Reported
Construction Date:	Not Reported	Well Depth:	1214
Well Depth Units:	ft	Well Hole Depth:	1214
Well Hole Depth Units:	ft		

G35 **SSW** **1/4 - 1/2 Mile** **Lower**	**FRDS PWS**	**CA1909007**

Epa region:	09	State:	CA
Pwsid:	CA1909007		
Pwsname:	OUR LADY OF FATIMA SCHOOL - HOLY FAMILY		
Cityserved:	Not Reported	Stateserved:	CA
Zipserved:	Not Reported	Fipscounty:	06037
Status:	Active	Retpopsrvd:	300
Pwssvcconn:	1	Psource longname:	Groundwater
Pwstype:	NTNCWS	Owner:	Private
Contact:	HOPE VEGA	Contactorgname:	CA1909007-OUR LADY OF FATIMA S
Contactphone:	5628652185	Contactaddress1:	18708 S CLARKDALE AVE
Contactaddress2:	Not Reported	Contactcity:	ARTESIA
Contactstate:	CA	Contactzip:	90701
Pwsactivitycode:	A		
PWS ID:	CA1909007	PWS type:	System Owner/Responsible Party
PWS name:	OUT LADY OF FATIMA SCHOOL	PWS address:	Not Reported
PWS city:	ARTESIA	PWS state:	CA
PWS zip:	90701		
PWS name:	OUR LADY OF FATIMA SCHOOL - Holy Family		
PWS type code:	NTNC	Retail population served:	300
Contact:	Hope Vega	Contact address:	18708 S Clarkdale Ave
Contact address:	ARTESIA	Contact city:	CA
Contact state:	90	Contact zip:	5628652185
Contact telephone:	Not Reported		
PWS ID:	CA1909007	Activity status:	Active
Date system activated:	Not Reported	Date system deactivated:	Not Reported
Retail population:	00000300	System name:	OUR LADY OF FATIMA SCHOOL
System address:	OUT LADY OF FATIMA SCHOOL	System address:	18626 CLARKDALE AVE
System city:	ARTESIA	System state:	CA
System zip:	90701		
Population served:	101 - 500 Persons	Treatment:	Untreated
Latitude:	335156	Longitude:	1180455

Violation id:	0210025	Orig code:	S
State:	CA	Violation Year:	2002
Contamination code:	3100	Contamination Name:	Coliform (TCR)
Violation code:	23	Violation name:	Monitoring, Routine Major (TCR)
Rule code:	110	Rule name:	TCR
Violation measur:	Not Reported	Unit of measure:	Not Reported
State mcl:	Not Reported	Cmp bdt:	07/01/2002
Cmp edt:	07/31/2002		

Violation id:	0211025	Orig code:	S
State:	CA	Violation Year:	2002
Contamination code:	3100	Contamination Name:	Coliform (TCR)
Violation code:	23	Violation name:	Monitoring, Routine Major (TCR)
Rule code:	110	Rule name:	TCR
Violation measur:	Not Reported	Unit of measure:	Not Reported
State mcl:	Not Reported	Cmp bdt:	08/01/2002
Cmp edt:	08/31/2002		

Violation id:	0409036	Orig code:	S
State:	CA	Violation Year:	2004
Contamination code:	3100	Contamination Name:	Coliform (TCR)
Violation code:	26	Violation name:	Monitoring, Repeat Minor (TCR)
Rule code:	110	Rule name:	TCR
Violation measur:	Not Reported	Unit of measure:	Not Reported
State mcl:	Not Reported	Cmp bdt:	06/01/2004
Cmp edt:	06/30/2004		

Violation id:	0410026	Orig code:	S
State:	CA	Violation Year:	2004
Contamination code:	3100	Contamination Name:	Coliform (TCR)
Violation code:	23	Violation name:	Monitoring, Routine Major (TCR)
Rule code:	110	Rule name:	TCR
Violation measur:	Not Reported	Unit of measure:	Not Reported
State mcl:	Not Reported	Cmp bdt:	07/01/2004
Cmp edt:	07/31/2004		

Violation id:	0503024	Orig code:	S
State:	CA	Violation Year:	2004
Contamination code:	3100	Contamination Name:	Coliform (TCR)
Violation code:	23	Violation name:	Monitoring, Routine Major (TCR)
Rule code:	110	Rule name:	TCR
Violation measur:	Not Reported	Unit of measure:	Not Reported
State mcl:	Not Reported	Cmp bdt:	12/01/2004
Cmp edt:	12/31/2004		

PWS currently has or had major violation(s) or enforcement:Yes

Violation ID:	94V0001	Violation source ID:	Not Reported
PWS telephone:	Not Reported	Contaminant:	LEAD & COPPER RULE
Violation type:	Initial Tap Sampling for Pb and Cu		
Violation start date:	070193	Violation end date:	123193
Violation period (months):	006	Violation awareness date:	Not Reported
Major violator:	Not Reported	Maximum contaminant level:	Not Reported
Number of required samples:	Not Reported	Number of samples taken:	Not Reported
Analysis method:	Not Reported	Analysis result:	Not Reported

Violation ID:	0210025	Orig Code:	S
Enforcemnt FY:	2002	Enforcement Action:	09/26/2002
Enforcement Detail:	St AO (w/o penalty) issued		
Enforcement Category:	Formal		

Violation ID:	0211025	Orig Code:	S

Enforcemnt FY:	2002	Enforcement Action:	09/26/2002
Enforcement Detail:	St AO (w/o penalty) issued		
Enforcement Category:	Formal		
Violation ID:	0409036	Orig Code:	S
Enforcemnt FY:	2004	Enforcement Action:	08/20/2004
Enforcement Detail:	St AO (w/o penalty) issued		
Enforcement Category:	Formal		
Violation ID:	0410026	Orig Code:	S
Enforcemnt FY:	2004	Enforcement Action:	08/20/2004
Enforcement Detail:	St AO (w/o penalty) issued		
Enforcement Category:	Formal		
Violation ID:	0503024	Orig Code:	S
Enforcemnt FY:	2005	Enforcement Action:	02/04/2005
Enforcement Detail:	St AO (w/o penalty) issued		
Enforcement Category:	Formal		
Violation ID:	Not Reported	Orig Code:	F
Enforcemnt FY:	2004	Enforcement Action:	12/31/2003
Enforcement Detail:	Fed Compliance achieved	Enforcement Category:	Not Reported
PWS name:	OUR LADY OF FATIMA SCHOOL - Holy Family		
Population served:	300	PWS type code:	NTNC
Violation ID:	0210025	Contaminant:	COLIFORM (TCR)
Violation type:	Monitoring, Routine Major (TCR)		
Compliance start date:	7/1/2002 0:00:00	Compliance end date:	7/31/2002 0:00:00
Enforcement date:	9/26/2002 0:00:00	Enforcement action:	State AO (w/o Penalty) Issued
Violation measurement:	Not Reported		
PWS name:	OUR LADY OF FATIMA SCHOOL - Holy Family		
Population served:	300	PWS type code:	NTNC
Violation ID:	0211025	Contaminant:	COLIFORM (TCR)
Violation type:	Monitoring, Routine Major (TCR)		
Compliance start date:	8/1/2002 0:00:00	Compliance end date:	8/31/2002 0:00:00
Enforcement date:	9/26/2002 0:00:00	Enforcement action:	State AO (w/o Penalty) Issued
Violation measurement:	Not Reported		
PWS name:	OUR LADY OF FATIMA SCHOOL - Holy Family		
Population served:	300	PWS type code:	NTNC
Violation ID:	0409036	Contaminant:	COLIFORM (TCR)
Violation type:	Monitoring, Repeat Minor (TCR)		
Compliance start date:	6/1/2004 0:00:00	Compliance end date:	6/30/2004 0:00:00
Enforcement date:	8/20/2004 0:00:00	Enforcement action:	State AO (w/o Penalty) Issued
Violation measurement:	Not Reported		
PWS name:	OUR LADY OF FATIMA SCHOOL - Holy Family		
Population served:	300	PWS type code:	NTNC
Violation ID:	0410026	Contaminant:	COLIFORM (TCR)
Violation type:	Monitoring, Routine Major (TCR)		
Compliance start date:	7/1/2004 0:00:00	Compliance end date:	7/31/2004 0:00:00
Enforcement date:	8/20/2004 0:00:00	Enforcement action:	State AO (w/o Penalty) Issued
Violation measurement:	Not Reported		
PWS name:	OUR LADY OF FATIMA SCHOOL - Holy Family		
Population served:	300	PWS type code:	NTNC
Violation ID:	0503024	Contaminant:	COLIFORM (TCR)
Violation type:	Monitoring, Routine Major (TCR)		
Compliance start date:	12/1/2004 0:00:00	Compliance end date:	12/31/2004 0:00:00
Enforcement date:	2/4/2005 0:00:00	Enforcement action:	State AO (w/o Penalty) Issued
Violation measurement:	Not Reported		

Map ID Direction Distance Elevation			Database	EDR ID Number
36 **North** **1/4 - 1/2 Mile** **Higher**	Site ID: Groundwater Flow: Shallow Water Depth: Deep Water Depth: Average Water Depth: Date:	I-02871 W Not Reported Not Reported 11.59 12/18/1998	**AQUIFLOW**	**34310**

37
SSE
1/4 - 1/2 Mile
Lower

CA WELLS **CADWR0000018645**

Well ID:	03S11W31M003S	Well Type:	UNK
Source:	Department of Water Resources		
Other Name:	03S11W31M003S	GAMA PFAS Testing:	Not Reported
Groundwater Quality Data:	https://gamagroundwater.waterboards.ca.gov/gama/gamamap/public/GamaDataDisplay.asp?dataset=DWR&samp_date=&global_id=&assigned_name=03S11W31M003S&store_num=		
GeoTracker Data:	Not Reported		

38 **NW** **1/4 - 1/2 Mile** **Higher**	Site ID: Groundwater Flow: Shallow Water Depth: Deep Water Depth: Average Water Depth: Date:	I-11805 W 16.14 16.69 Not Reported 11/12/1996	**AQUIFLOW**	**34326**
I39 **ENE** **1/4 - 1/2 Mile** **Higher**	Site ID: Groundwater Flow: Shallow Water Depth: Deep Water Depth: Average Water Depth: Date:	I-10652 SW 9.71 11.35 Not Reported 09/30/1997	**AQUIFLOW**	**38056**

I40
ENE
1/4 - 1/2 Mile
Higher

CA WELLS **CAEDF0000036148**

Well ID:	T0603703018-BC-10	Well Type:	MONITORING
Source:	EDF	Other Name:	BC-10
GAMA PFAS Testing:	Not Reported		
Groundwater Quality Data:	https://gamagroundwater.waterboards.ca.gov/gama/gamamap/public/GamaDataDisplay.asp?dataset=EDF&samp_date=&global_id=T0603703018&assigned_name=BC-10&store_num=		
GeoTracker Data:	https://geotracker.waterboards.ca.gov/profile_report.asp?cmd=MWEDFResults&global_id=T0603703018&assigned_name=BC-10		

Map ID Direction Distance Elevation	Database	EDR ID Number
I41 **ENE** **1/2 - 1 Mile** **Higher**	**CA WELLS**	**CAEDF0000088851**

Well ID:	T0603703642-MW-19	Well Type:	MONITORING
Source:	EDF	Other Name:	MW-19
GAMA PFAS Testing:	Not Reported		
Groundwater Quality Data:	https://gamagroundwater.waterboards.ca.gov/gama/gamamap/public/GamaDataDisplay.asp?dataset=EDF&samp_date=&global_id=T0603703642&assigned_name=MW-19&store_num=		
GeoTracker Data:	https://geotracker.waterboards.ca.gov/profile_report.asp?cmd=MWEDFResults&global_id=T0603703642&assigned_name=MW-19		

I42 **ENE** **1/2 - 1 Mile** **Higher**	**CA WELLS**	**CAEDF0000122436**

Well ID:	T0603703018-BC-12	Well Type:	MONITORING
Source:	EDF	Other Name:	BC-12
GAMA PFAS Testing:	Not Reported		
Groundwater Quality Data:	https://gamagroundwater.waterboards.ca.gov/gama/gamamap/public/GamaDataDisplay.asp?dataset=EDF&samp_date=&global_id=T0603703018&assigned_name=BC-12&store_num=		
GeoTracker Data:	https://geotracker.waterboards.ca.gov/profile_report.asp?cmd=MWEDFResults&global_id=T0603703018&assigned_name=BC-12		

J43 **North** **1/2 - 1 Mile** **Higher**	**CA WELLS**	**CAEDF0000072820**

Well ID:	T0603750351-MW16	Well Type:	MONITORING
Source:	EDF	Other Name:	MW16
GAMA PFAS Testing:	Not Reported		
Groundwater Quality Data:	https://gamagroundwater.waterboards.ca.gov/gama/gamamap/public/GamaDataDisplay.asp?dataset=EDF&samp_date=&global_id=T0603750351&assigned_name=MW16&store_num=		
GeoTracker Data:	https://geotracker.waterboards.ca.gov/profile_report.asp?cmd=MWEDFResults&global_id=T0603750351&assigned_name=MW16		

J44 **North** **1/2 - 1 Mile** **Higher**	**CA WELLS**	**CAEDF0000014476**

Well ID:	T0603750351-MW15	Well Type:	MONITORING
Source:	EDF	Other Name:	MW15
GAMA PFAS Testing:	Not Reported		
Groundwater Quality Data:	https://gamagroundwater.waterboards.ca.gov/gama/gamamap/public/GamaDataDisplay.asp?dataset=EDF&samp_date=&global_id=T0603750351&assigned_name=MW15&store_num=		
GeoTracker Data:	https://geotracker.waterboards.ca.gov/profile_report.asp?cmd=MWEDFResults&global_id=T0603750351&assigned_name=MW15		

Map ID Direction Distance Elevation	Database	EDR ID Number
I45 **ENE** **1/2 - 1 Mile** **Higher**	**CA WELLS**	**CAEDF0000083210**

Well ID:	T0603703642-MW-20	Well Type:	MONITORING
Source:	EDF	Other Name:	MW-20
GAMA PFAS Testing:	Not Reported		
Groundwater Quality Data:	https://gamagroundwater.waterboards.ca.gov/gama/gamamap/public/GamaDataDisplay.asp?dataset=EDF&samp_date=&global_id=T0603703642&assigned_name=MW-20&store_num=		
GeoTracker Data:	https://geotracker.waterboards.ca.gov/profile_report.asp?cmd=MWEDFResults&global_id=T0603703642&assigned_name=MW-20		

J46 **North** **1/2 - 1 Mile** **Higher**	**CA WELLS**	**CAEDF0000119510**

Well ID:	T0603704541-MW-03	Well Type:	MONITORING
Source:	EDF	Other Name:	MW-03
GAMA PFAS Testing:	Not Reported		
Groundwater Quality Data:	https://gamagroundwater.waterboards.ca.gov/gama/gamamap/public/GamaDataDisplay.asp?dataset=EDF&samp_date=&global_id=T0603704541&assigned_name=MW-03&store_num=		
GeoTracker Data:	https://geotracker.waterboards.ca.gov/profile_report.asp?cmd=MWEDFResults&global_id=T0603704541&assigned_name=MW-03		

J47 **North** **1/2 - 1 Mile** **Higher**	Site ID:	I-02660	**AQUIFLOW**	**34325**
	Groundwater Flow:	N		
	Shallow Water Depth:	10.98		
	Deep Water Depth:	23.75		
	Average Water Depth:	Not Reported		
	Date:	08/03/1998		

I48 **ENE** **1/2 - 1 Mile** **Higher**	**CA WELLS**	**CAEDF0000084367**

Well ID:	T0603703642-MW-11	Well Type:	MONITORING
Source:	EDF	Other Name:	MW-11
GAMA PFAS Testing:	Not Reported		
Groundwater Quality Data:	https://gamagroundwater.waterboards.ca.gov/gama/gamamap/public/GamaDataDisplay.asp?dataset=EDF&samp_date=&global_id=T0603703642&assigned_name=MW-11&store_num=		
GeoTracker Data:	https://geotracker.waterboards.ca.gov/profile_report.asp?cmd=MWEDFResults&global_id=T0603703642&assigned_name=MW-11		

K49 **North** **1/2 - 1 Mile** **Higher**	**CA WELLS**	**CAEDF0000103658**

Well ID:	T0603704541-MW-01	Well Type:	MONITORING
Source:	EDF	Other Name:	MW-01

GAMA PFAS Testing: Not Reported
Groundwater Quality Data: https://gamagroundwater.waterboards.ca.gov/gama/gamamap/public/GamaDataDisplay.asp?dataset=EDF&samp_date=&global_id=T0603704541&assigned_name=MW-01&store_num=
GeoTracker Data: https://geotracker.waterboards.ca.gov/profile_report.asp?cmd=MWEDFResults&global_id=T0603704541&assigned_name=MW-01

I50
ENE **CA WELLS** **CAEDF0000136197**
1/2 - 1 Mile
Higher

Well ID: T0603703018-BC-11 Well Type: MONITORING
Source: EDF Other Name: BC-11
GAMA PFAS Testing: Not Reported
Groundwater Quality Data: https://gamagroundwater.waterboards.ca.gov/gama/gamamap/public/GamaDataDisplay.asp?dataset=EDF&samp_date=&global_id=T0603703018&assigned_name=BC-11&store_num=
GeoTracker Data: https://geotracker.waterboards.ca.gov/profile_report.asp?cmd=MWEDFResults&global_id=T0603703018&assigned_name=BC-11

I51
ENE **CA WELLS** **CAEDF0000023193**
1/2 - 1 Mile
Higher

Well ID: T0603703642-MW-9 Well Type: MONITORING
Source: EDF Other Name: MW-9
GAMA PFAS Testing: Not Reported
Groundwater Quality Data: https://gamagroundwater.waterboards.ca.gov/gama/gamamap/public/GamaDataDisplay.asp?dataset=EDF&samp_date=&global_id=T0603703642&assigned_name=MW-9&store_num=
GeoTracker Data: https://geotracker.waterboards.ca.gov/profile_report.asp?cmd=MWEDFResults&global_id=T0603703642&assigned_name=MW-9

I52
ENE **CA WELLS** **CAEDF0000123903**
1/2 - 1 Mile
Higher

Well ID: T0603703642-MW-17 Well Type: MONITORING
Source: EDF Other Name: MW-17
GAMA PFAS Testing: Not Reported
Groundwater Quality Data: https://gamagroundwater.waterboards.ca.gov/gama/gamamap/public/GamaDataDisplay.asp?dataset=EDF&samp_date=&global_id=T0603703642&assigned_name=MW-17&store_num=
GeoTracker Data: https://geotracker.waterboards.ca.gov/profile_report.asp?cmd=MWEDFResults&global_id=T0603703642&assigned_name=MW-17

I53
ENE **CA WELLS** **CAEDF0000112004**
1/2 - 1 Mile
Higher

Well ID: T0603703018-BC-4 Well Type: MONITORING
Source: EDF Other Name: BC-4
GAMA PFAS Testing: Not Reported
Groundwater Quality Data: https://gamagroundwater.waterboards.ca.gov/gama/gamamap/public/GamaDataDisplay.asp?dataset=EDF&samp_date=&global_id=T0603703018&assigned_name=BC-4&store_num=

GeoTracker Data: https://geotracker.waterboards.ca.gov/profile_report.asp?cmd=MWEDFResults&global_id=T0603703018&assigned_name=BC-4

I54
ENE
1/2 - 1 Mile
Higher

CA WELLS **CAEDF0000051611**

Well ID:	T0603703018-BC-9	Well Type:	MONITORING
Source:	EDF	Other Name:	BC-9
GAMA PFAS Testing:	Not Reported		
Groundwater Quality Data:	https://gamagroundwater.waterboards.ca.gov/gama/gamamap/public/GamaDataDisplay.asp?dataset=EDF&samp_date=&global_id=T0603703018&assigned_name=BC-9&store_num=		
GeoTracker Data:	https://geotracker.waterboards.ca.gov/profile_report.asp?cmd=MWEDFResults&global_id=T0603703018&assigned_name=BC-9		

I55
ENE
1/2 - 1 Mile
Higher

CA WELLS **CAEDF0000056650**

Well ID:	T0603703018-BC-5	Well Type:	MONITORING
Source:	EDF	Other Name:	BC-5
GAMA PFAS Testing:	Not Reported		
Groundwater Quality Data:	https://gamagroundwater.waterboards.ca.gov/gama/gamamap/public/GamaDataDisplay.asp?dataset=EDF&samp_date=&global_id=T0603703018&assigned_name=BC-5&store_num=		
GeoTracker Data:	https://geotracker.waterboards.ca.gov/profile_report.asp?cmd=MWEDFResults&global_id=T0603703018&assigned_name=BC-5		

L56
South
1/2 - 1 Mile
Lower

CA WELLS **CAEDF0000084208**

Well ID:	T0603754358-MW 2	Well Type:	MONITORING
Source:	EDF	Other Name:	MW 2
GAMA PFAS Testing:	Not Reported		
Groundwater Quality Data:	https://gamagroundwater.waterboards.ca.gov/gama/gamamap/public/GamaDataDisplay.asp?dataset=EDF&samp_date=&global_id=T0603754358&assigned_name=MW 2&store_num=		
GeoTracker Data:	https://geotracker.waterboards.ca.gov/profile_report.asp?cmd=MWEDFResults&global_id=T0603754358&assigned_name=MW 2		

I57
ENE
1/2 - 1 Mile
Higher

CA WELLS **CAEDF0000118281**

Well ID:	T0603703642-MW-8	Well Type:	MONITORING
Source:	EDF	Other Name:	MW-8
GAMA PFAS Testing:	Not Reported		
Groundwater Quality Data:	https://gamagroundwater.waterboards.ca.gov/gama/gamamap/public/GamaDataDisplay.asp?dataset=EDF&samp_date=&global_id=T0603703642&assigned_name=MW-8&store_num=		
GeoTracker Data:	https://geotracker.waterboards.ca.gov/profile_report.asp?cmd=MWEDFResults&global_id=T0603703642&assigned_name=MW-8		

Map ID Direction Distance Elevation	Database	EDR ID Number
I58 **ENE** **1/2 - 1 Mile** **Higher**	**CA WELLS**	**CAEDF0000110448**

Well ID:	T0603703642-MW-18	Well Type:	MONITORING
Source:	EDF	Other Name:	MW-18
GAMA PFAS Testing:	Not Reported		
Groundwater Quality Data:	https://gamagroundwater.waterboards.ca.gov/gama/gamamap/public/GamaDataDisplay.asp?dataset=EDF&samp_date=&global_id=T0603703642&assigned_name=MW-18&store_num=		
GeoTracker Data:	https://geotracker.waterboards.ca.gov/profile_report.asp?cmd=MWEDFResults&global_id=T0603703642&assigned_name=MW-18		

I59 **ENE** **1/2 - 1 Mile** **Higher**	**CA WELLS**	**CAEDF0000062961**

Well ID:	T0603703018-BC-13	Well Type:	MONITORING
Source:	EDF	Other Name:	BC-13
GAMA PFAS Testing:	Not Reported		
Groundwater Quality Data:	https://gamagroundwater.waterboards.ca.gov/gama/gamamap/public/GamaDataDisplay.asp?dataset=EDF&samp_date=&global_id=T0603703018&assigned_name=BC-13&store_num=		
GeoTracker Data:	https://geotracker.waterboards.ca.gov/profile_report.asp?cmd=MWEDFResults&global_id=T0603703018&assigned_name=BC-13		

I60 **ENE** **1/2 - 1 Mile** **Higher**	**CA WELLS**	**CAEDF0000130097**

Well ID:	T0603703018-BC-6	Well Type:	MONITORING
Source:	EDF	Other Name:	BC-6
GAMA PFAS Testing:	Not Reported		
Groundwater Quality Data:	https://gamagroundwater.waterboards.ca.gov/gama/gamamap/public/GamaDataDisplay.asp?dataset=EDF&samp_date=&global_id=T0603703018&assigned_name=BC-6&store_num=		
GeoTracker Data:	https://geotracker.waterboards.ca.gov/profile_report.asp?cmd=MWEDFResults&global_id=T0603703018&assigned_name=BC-6		

I61 **ENE** **1/2 - 1 Mile** **Higher**	**CA WELLS**	**CAEDF0000088047**

Well ID:	T0603703018-BC-1	Well Type:	MONITORING
Source:	EDF	Other Name:	BC-1
GAMA PFAS Testing:	Not Reported		
Groundwater Quality Data:	https://gamagroundwater.waterboards.ca.gov/gama/gamamap/public/GamaDataDisplay.asp?dataset=EDF&samp_date=&global_id=T0603703018&assigned_name=BC-1&store_num=		
GeoTracker Data:	https://geotracker.waterboards.ca.gov/profile_report.asp?cmd=MWEDFResults&global_id=T0603703018&assigned_name=BC-1		

Map ID Direction Distance Elevation	Database	EDR ID Number
I62 **ENE** **1/2 - 1 Mile** **Higher**	**CA WELLS**	**CAEDF0000140579**

Well ID:	T0603703642-MW-21	Well Type:	MONITORING
Source:	EDF	Other Name:	MW-21
GAMA PFAS Testing:	Not Reported		
Groundwater Quality Data:	https://gamagroundwater.waterboards.ca.gov/gama/gamamap/public/GamaDataDisplay.asp?dataset=EDF&samp_date=&global_id=T0603703642&assigned_name=MW-21&store_num=		
GeoTracker Data:	https://geotracker.waterboards.ca.gov/profile_report.asp?cmd=MWEDFResults&global_id=T0603703642&assigned_name=MW-21		

---

63 **NE** **1/2 - 1 Mile** **Higher**	**CA WELLS**	**CADWR0000037387**

Well ID:	03S11W30P002S	Well Type:	UNK
Source:	Department of Water Resources		
Other Name:	03S11W30P002S	GAMA PFAS Testing:	Not Reported
Groundwater Quality Data:	https://gamagroundwater.waterboards.ca.gov/gama/gamamap/public/GamaDataDisplay.asp?dataset=DWR&samp_date=&global_id=&assigned_name=03S11W30P002S&store_num=		
GeoTracker Data:	Not Reported		

I64 **ENE** **1/2 - 1 Mile** **Higher**	**CA WELLS**	**CAEDF0000093395**

Well ID:	T0603703018-BC-2	Well Type:	MONITORING
Source:	EDF	Other Name:	BC-2
GAMA PFAS Testing:	Not Reported		
Groundwater Quality Data:	https://gamagroundwater.waterboards.ca.gov/gama/gamamap/public/GamaDataDisplay.asp?dataset=EDF&samp_date=&global_id=T0603703018&assigned_name=BC-2&store_num=		
GeoTracker Data:	https://geotracker.waterboards.ca.gov/profile_report.asp?cmd=MWEDFResults&global_id=T0603703018&assigned_name=BC-2		

J65 **North** **1/2 - 1 Mile** **Higher**	**CA WELLS**	**CAEDF0000074413**

Well ID:	T0603704541-MW-02	Well Type:	MONITORING
Source:	EDF	Other Name:	MW-02
GAMA PFAS Testing:	Not Reported		
Groundwater Quality Data:	https://gamagroundwater.waterboards.ca.gov/gama/gamamap/public/GamaDataDisplay.asp?dataset=EDF&samp_date=&global_id=T0603704541&assigned_name=MW-02&store_num=		
GeoTracker Data:	https://geotracker.waterboards.ca.gov/profile_report.asp?cmd=MWEDFResults&global_id=T0603704541&assigned_name=MW-02		

Map ID Direction Distance Elevation	Database	EDR ID Number
L66 **South** **1/2 - 1 Mile** **Lower**	**CA WELLS**	**CAEDF0000065176**

Well ID:	T0603754358-MW 3	Well Type:	MONITORING
Source:	EDF	Other Name:	MW 3
GAMA PFAS Testing:	Not Reported		
Groundwater Quality Data:	https://gamagroundwater.waterboards.ca.gov/gama/gamamap/public/GamaDataDisplay.asp?dataset=EDF&samp_date=&global_id=T0603754358&assigned_name=MW 3&store_num=		
GeoTracker Data:	https://geotracker.waterboards.ca.gov/profile_report.asp?cmd=MWEDFResults&global_id=T0603754358&assigned_name=MW 3		

K67 **North** **1/2 - 1 Mile** **Higher**	**CA WELLS**	**CAEDF0000084421**

Well ID:	T0603704541-MW-04	Well Type:	MONITORING
Source:	EDF	Other Name:	MW-04
GAMA PFAS Testing:	Not Reported		
Groundwater Quality Data:	https://gamagroundwater.waterboards.ca.gov/gama/gamamap/public/GamaDataDisplay.asp?dataset=EDF&samp_date=&global_id=T0603704541&assigned_name=MW-04&store_num=		
GeoTracker Data:	https://geotracker.waterboards.ca.gov/profile_report.asp?cmd=MWEDFResults&global_id=T0603704541&assigned_name=MW-04		

I68 **ENE** **1/2 - 1 Mile** **Higher**	**CA WELLS**	**CAEDF0000074338**

Well ID:	T0603703018-BC-7	Well Type:	MONITORING
Source:	EDF	Other Name:	BC-7
GAMA PFAS Testing:	Not Reported		
Groundwater Quality Data:	https://gamagroundwater.waterboards.ca.gov/gama/gamamap/public/GamaDataDisplay.asp?dataset=EDF&samp_date=&global_id=T0603703018&assigned_name=BC-7&store_num=		
GeoTracker Data:	https://geotracker.waterboards.ca.gov/profile_report.asp?cmd=MWEDFResults&global_id=T0603703018&assigned_name=BC-7		

L69 **South** **1/2 - 1 Mile** **Lower**	**CA WELLS**	**CAEDF0000076374**

Well ID:	T0603754358-MW 1	Well Type:	MONITORING
Source:	EDF	Other Name:	MW 1
GAMA PFAS Testing:	Not Reported		
Groundwater Quality Data:	https://gamagroundwater.waterboards.ca.gov/gama/gamamap/public/GamaDataDisplay.asp?dataset=EDF&samp_date=&global_id=T0603754358&assigned_name=MW 1&store_num=		
GeoTracker Data:	https://geotracker.waterboards.ca.gov/profile_report.asp?cmd=MWEDFResults&global_id=T0603754358&assigned_name=MW 1		

Map ID Direction Distance Elevation	Database	EDR ID Number
I70 **ENE** **1/2 - 1 Mile** **Higher**	**CA WELLS**	**CAEDF0000112572**

Well ID:	T0603703018-BC-8	Well Type:	MONITORING
Source:	EDF	Other Name:	BC-8
GAMA PFAS Testing:	Not Reported		
Groundwater Quality Data:	https://gamagroundwater.waterboards.ca.gov/gama/gamamap/public/GamaDataDisplay.asp?dataset=EDF&samp_date=&global_id=T0603703018&assigned_name=BC-8&store_num=		
GeoTracker Data:	https://geotracker.waterboards.ca.gov/profile_report.asp?cmd=MWEDFResults&global_id=T0603703018&assigned_name=BC-8		

I71 **ENE** **1/2 - 1 Mile** **Higher**	**CA WELLS**	**CAEDF0000066591**

Well ID:	T0603703018-BC-3	Well Type:	MONITORING
Source:	EDF	Other Name:	BC-3
GAMA PFAS Testing:	Not Reported		
Groundwater Quality Data:	https://gamagroundwater.waterboards.ca.gov/gama/gamamap/public/GamaDataDisplay.asp?dataset=EDF&samp_date=&global_id=T0603703018&assigned_name=BC-3&store_num=		
GeoTracker Data:	https://geotracker.waterboards.ca.gov/profile_report.asp?cmd=MWEDFResults&global_id=T0603703018&assigned_name=BC-3		

J72 **North** **1/2 - 1 Mile** **Higher**	**CA WELLS**	**CAEDF0000094703**

Well ID:	T0603704070-W23	Well Type:	MONITORING
Source:	EDF	Other Name:	W23
GAMA PFAS Testing:	Not Reported		
Groundwater Quality Data:	https://gamagroundwater.waterboards.ca.gov/gama/gamamap/public/GamaDataDisplay.asp?dataset=EDF&samp_date=&global_id=T0603704070&assigned_name=W23&store_num=		
GeoTracker Data:	https://geotracker.waterboards.ca.gov/profile_report.asp?cmd=MWEDFResults&global_id=T0603704070&assigned_name=W23		

J73 **North** **1/2 - 1 Mile** **Higher**	**CA WELLS**	**CAEDF0000060369**

Well ID:	T0603750351-MW14	Well Type:	MONITORING
Source:	EDF	Other Name:	MW14
GAMA PFAS Testing:	Not Reported		
Groundwater Quality Data:	https://gamagroundwater.waterboards.ca.gov/gama/gamamap/public/GamaDataDisplay.asp?dataset=EDF&samp_date=&global_id=T0603750351&assigned_name=MW14&store_num=		
GeoTracker Data:	https://geotracker.waterboards.ca.gov/profile_report.asp?cmd=MWEDFResults&global_id=T0603750351&assigned_name=MW14		

Map ID Direction Distance Elevation	Database	EDR ID Number
J74 **North** **1/2 - 1 Mile** **Higher**	**CA WELLS**	**CAEDF0000000165**

Well ID:	T0603750351-MW9	Well Type:	MONITORING
Source:	EDF	Other Name:	MW9
GAMA PFAS Testing:	Not Reported		
Groundwater Quality Data:	https://gamagroundwater.waterboards.ca.gov/gama/gamamap/public/GamaDataDisplay.asp?dataset=EDF&samp_date=&global_id=T0603750351&assigned_name=MW9&store_num=		
GeoTracker Data:	https://geotracker.waterboards.ca.gov/profile_report.asp?cmd=MWEDFResults&global_id=T0603750351&assigned_name=MW9		

J75 **North** **1/2 - 1 Mile** **Higher**	**CA WELLS**	**CAEDF0000062945**

Well ID:	T0603750351-MW8	Well Type:	MONITORING
Source:	EDF	Other Name:	MW8
GAMA PFAS Testing:	Not Reported		
Groundwater Quality Data:	https://gamagroundwater.waterboards.ca.gov/gama/gamamap/public/GamaDataDisplay.asp?dataset=EDF&samp_date=&global_id=T0603750351&assigned_name=MW8&store_num=		
GeoTracker Data:	https://geotracker.waterboards.ca.gov/profile_report.asp?cmd=MWEDFResults&global_id=T0603750351&assigned_name=MW8		

J76 **North** **1/2 - 1 Mile** **Higher**	**CA WELLS**	**CAEDF0000056145**

Well ID:	T0603750351-MW7	Well Type:	MONITORING
Source:	EDF	Other Name:	MW7
GAMA PFAS Testing:	Not Reported		
Groundwater Quality Data:	https://gamagroundwater.waterboards.ca.gov/gama/gamamap/public/GamaDataDisplay.asp?dataset=EDF&samp_date=&global_id=T0603750351&assigned_name=MW7&store_num=		
GeoTracker Data:	https://geotracker.waterboards.ca.gov/profile_report.asp?cmd=MWEDFResults&global_id=T0603750351&assigned_name=MW7		

M77 **North** **1/2 - 1 Mile** **Higher**	**CA WELLS**	**CAEDF0000085727**

Well ID:	T0603750351-MW10	Well Type:	MONITORING
Source:	EDF	Other Name:	MW10
GAMA PFAS Testing:	Not Reported		
Groundwater Quality Data:	https://gamagroundwater.waterboards.ca.gov/gama/gamamap/public/GamaDataDisplay.asp?dataset=EDF&samp_date=&global_id=T0603750351&assigned_name=MW10&store_num=		
GeoTracker Data:	https://geotracker.waterboards.ca.gov/profile_report.asp?cmd=MWEDFResults&global_id=T0603750351&assigned_name=MW10		

Map ID Direction Distance Elevation	Database	EDR ID Number
M78 **North** **1/2 - 1 Mile** **Higher**	**CA WELLS**	**CAEDF0000073847**

Well ID:	T0603750351-MW11	Well Type:	MONITORING
Source:	EDF	Other Name:	MW11
GAMA PFAS Testing:	Not Reported		
Groundwater Quality Data:	https://gamagroundwater.waterboards.ca.gov/gama/gamamap/public/GamaDataDisplay.asp?dataset=EDF&samp_date=&global_id=T0603750351&assigned_name=MW11&store_num=		
GeoTracker Data:	https://geotracker.waterboards.ca.gov/profile_report.asp?cmd=MWEDFResults&global_id=T0603750351&assigned_name=MW11		

M79 **North** **1/2 - 1 Mile** **Higher**	**CA WELLS**	**CAEDF0000053722**

Well ID:	T0603750351-MW6	Well Type:	MONITORING
Source:	EDF	Other Name:	MW6
GAMA PFAS Testing:	Not Reported		
Groundwater Quality Data:	https://gamagroundwater.waterboards.ca.gov/gama/gamamap/public/GamaDataDisplay.asp?dataset=EDF&samp_date=&global_id=T0603750351&assigned_name=MW6&store_num=		
GeoTracker Data:	https://geotracker.waterboards.ca.gov/profile_report.asp?cmd=MWEDFResults&global_id=T0603750351&assigned_name=MW6		

M80 **North** **1/2 - 1 Mile** **Higher**	**CA WELLS**	**CAEDF0000098170**

Well ID:	T0603750351-MW4	Well Type:	MONITORING
Source:	EDF	Other Name:	MW4
GAMA PFAS Testing:	Not Reported		
Groundwater Quality Data:	https://gamagroundwater.waterboards.ca.gov/gama/gamamap/public/GamaDataDisplay.asp?dataset=EDF&samp_date=&global_id=T0603750351&assigned_name=MW4&store_num=		
GeoTracker Data:	https://geotracker.waterboards.ca.gov/profile_report.asp?cmd=MWEDFResults&global_id=T0603750351&assigned_name=MW4		

M81 **North** **1/2 - 1 Mile** **Higher**	**CA WELLS**	**CAEDF0000040795**

Well ID:	T0603750351-MW5	Well Type:	MONITORING
Source:	EDF	Other Name:	MW5
GAMA PFAS Testing:	Not Reported		
Groundwater Quality Data:	https://gamagroundwater.waterboards.ca.gov/gama/gamamap/public/GamaDataDisplay.asp?dataset=EDF&samp_date=&global_id=T0603750351&assigned_name=MW5&store_num=		
GeoTracker Data:	https://geotracker.waterboards.ca.gov/profile_report.asp?cmd=MWEDFResults&global_id=T0603750351&assigned_name=MW5		

Map ID Direction Distance Elevation	Database	EDR ID Number
82 **NNW** **1/2 - 1 Mile** **Higher**	**CA WELLS**	**5338**

Seq:	5338	Prim sta c:	04S/12W-25J01 S
Frds no:	1909998001	County:	19
District:	49	User id:	19C
System no:	1909998	Water type:	G
Source nam:	WELL 01	Station ty:	WELL/AMBNT/MUN/INTAKE
Latitude:	335244.0	Longitude:	1180504.0
Precision:	3	Status:	AR
Comment 1:	Not Reported	Comment 2:	Not Reported
Comment 3:	Not Reported	Comment 4:	Not Reported
Comment 5:	Not Reported	Comment 6:	Not Reported
Comment 7:	Not Reported		

System no:	1909998	System nam:	John Niemes Elementary School
Hqname:	Not Reported	Address:	Not Reported
City:	Not Reported	State:	Not Reported
Zip:	Not Reported	Zip ext:	Not Reported
Pop serv:	0	Connection:	0
Area serve:	Not Reported		

M83 **North** **1/2 - 1 Mile** **Higher**	**CA WELLS**	**CAEDF0000106559**

Well ID:	T0603750351-MW12	Well Type:	MONITORING
Source:	EDF	Other Name:	MW12
GAMA PFAS Testing:	Not Reported		
Groundwater Quality Data:	https://gamagroundwater.waterboards.ca.gov/gama/gamamap/public/GamaDataDisplay.asp?dataset=EDF&samp_date=&global_id=T0603750351&assigned_name=MW12&store_num=		
GeoTracker Data:	https://geotracker.waterboards.ca.gov/profile_report.asp?cmd=MWEDFResults&global_id=T0603750351&assigned_name=MW12		

M84 **North** **1/2 - 1 Mile** **Higher**	**CA WELLS**	**CAEDF0000071878**

Well ID:	T0603750351-MW2	Well Type:	MONITORING
Source:	EDF	Other Name:	MW2
GAMA PFAS Testing:	Not Reported		
Groundwater Quality Data:	https://gamagroundwater.waterboards.ca.gov/gama/gamamap/public/GamaDataDisplay.asp?dataset=EDF&samp_date=&global_id=T0603750351&assigned_name=MW2&store_num=		
GeoTracker Data:	https://geotracker.waterboards.ca.gov/profile_report.asp?cmd=MWEDFResults&global_id=T0603750351&assigned_name=MW2		

Map ID Direction Distance Elevation	Database	EDR ID Number
M85 **North** **1/2 - 1 Mile** **Higher**	**CA WELLS**	**CAEDF0000052809**

Well ID:	T0603750351-MW1	Well Type:	MONITORING
Source:	EDF	Other Name:	MW1
GAMA PFAS Testing:	Not Reported		
Groundwater Quality Data:	https://gamagroundwater.waterboards.ca.gov/gama/gamamap/public/GamaDataDisplay.asp?dataset=EDF&samp_date=&global_id=T0603750351&assigned_name=MW1&store_num=		
GeoTracker Data:	https://geotracker.waterboards.ca.gov/profile_report.asp?cmd=MWEDFResults&global_id=T0603750351&assigned_name=MW1		

M86 **North** **1/2 - 1 Mile** **Higher**	**CA WELLS**	**CAEDF0000104349**

Well ID:	T0603704070-W20	Well Type:	MONITORING
Source:	EDF	Other Name:	W20
GAMA PFAS Testing:	Not Reported		
Groundwater Quality Data:	https://gamagroundwater.waterboards.ca.gov/gama/gamamap/public/GamaDataDisplay.asp?dataset=EDF&samp_date=&global_id=T0603704070&assigned_name=W20&store_num=		
GeoTracker Data:	https://geotracker.waterboards.ca.gov/profile_report.asp?cmd=MWEDFResults&global_id=T0603704070&assigned_name=W20		

M87 **North** **1/2 - 1 Mile** **Higher**	**CA WELLS**	**CAEDF0000139939**

Well ID:	T0603750351-MW3	Well Type:	MONITORING
Source:	EDF	Other Name:	MW3
GAMA PFAS Testing:	Not Reported		
Groundwater Quality Data:	https://gamagroundwater.waterboards.ca.gov/gama/gamamap/public/GamaDataDisplay.asp?dataset=EDF&samp_date=&global_id=T0603750351&assigned_name=MW3&store_num=		
GeoTracker Data:	https://geotracker.waterboards.ca.gov/profile_report.asp?cmd=MWEDFResults&global_id=T0603750351&assigned_name=MW3		

M88 **North** **1/2 - 1 Mile** **Higher**	**CA WELLS**	**CAEDF0000124057**

Well ID:	T0603704070-W19	Well Type:	MONITORING
Source:	EDF	Other Name:	W19
GAMA PFAS Testing:	Not Reported		
Groundwater Quality Data:	https://gamagroundwater.waterboards.ca.gov/gama/gamamap/public/GamaDataDisplay.asp?dataset=EDF&samp_date=&global_id=T0603704070&assigned_name=W19&store_num=		
GeoTracker Data:	https://geotracker.waterboards.ca.gov/profile_report.asp?cmd=MWEDFResults&global_id=T0603704070&assigned_name=W19		

Map ID Direction Distance Elevation	Database	EDR ID Number
M89 **North** **1/2 - 1 Mile** **Higher**	**CA WELLS**	**CAEDF0000019395**

Well ID:	T0603704070-W7	Well Type:	MONITORING
Source:	EDF	Other Name:	W7
GAMA PFAS Testing:	Not Reported		
Groundwater Quality Data:	https://gamagroundwater.waterboards.ca.gov/gama/gamamap/public/GamaDataDisplay.asp?dataset=EDF&samp_date=&global_id=T0603704070&assigned_name=W7&store_num=		
GeoTracker Data:	https://geotracker.waterboards.ca.gov/profile_report.asp?cmd=MWEDFResults&global_id=T0603704070&assigned_name=W7		

---

90 **WSW** **1/2 - 1 Mile** **Higher**	**CA WELLS**	**CADWR0000005542**

Well ID:	03S12W36F001S	Well Type:	UNK
Source:	Department of Water Resources		
Other Name:	03S12W36F001S	GAMA PFAS Testing:	Not Reported
Groundwater Quality Data:	https://gamagroundwater.waterboards.ca.gov/gama/gamamap/public/GamaDataDisplay.asp?dataset=DWR&samp_date=&global_id=&assigned_name=03S12W36F001S&store_num=		
GeoTracker Data:	Not Reported		

M91 **North** **1/2 - 1 Mile** **Higher**	**CA WELLS**	**CAEDF0000010725**

Well ID:	T0603704070-W22	Well Type:	MONITORING
Source:	EDF	Other Name:	W22
GAMA PFAS Testing:	Not Reported		
Groundwater Quality Data:	https://gamagroundwater.waterboards.ca.gov/gama/gamamap/public/GamaDataDisplay.asp?dataset=EDF&samp_date=&global_id=T0603704070&assigned_name=W22&store_num=		
GeoTracker Data:	https://geotracker.waterboards.ca.gov/profile_report.asp?cmd=MWEDFResults&global_id=T0603704070&assigned_name=W22		

M92 **North** **1/2 - 1 Mile** **Higher**	**CA WELLS**	**CAEDF0000123431**

Well ID:	T0603704070-W8	Well Type:	MONITORING
Source:	EDF	Other Name:	W8
GAMA PFAS Testing:	Not Reported		
Groundwater Quality Data:	https://gamagroundwater.waterboards.ca.gov/gama/gamamap/public/GamaDataDisplay.asp?dataset=EDF&samp_date=&global_id=T0603704070&assigned_name=W8&store_num=		
GeoTracker Data:	https://geotracker.waterboards.ca.gov/profile_report.asp?cmd=MWEDFResults&global_id=T0603704070&assigned_name=W8		

Map ID Direction Distance Elevation	Database	EDR ID Number
M93 **North** **1/2 - 1 Mile** **Higher**	**CA WELLS**	**CAEDF0000107446**

Well ID:	T0603750351-MW13	Well Type:	MONITORING
Source:	EDF	Other Name:	MW13
GAMA PFAS Testing:	Not Reported		
Groundwater Quality Data:	https://gamagroundwater.waterboards.ca.gov/gama/gamamap/public/GamaDataDisplay.asp?dataset=EDF&samp_date=&global_id=T0603750351&assigned_name=MW13&store_num=		
GeoTracker Data:	https://geotracker.waterboards.ca.gov/profile_report.asp?cmd=MWEDFResults&global_id=T0603750351&assigned_name=MW13		

M94 **North** **1/2 - 1 Mile** **Higher**	**CA WELLS**	**CAEDF0000006174**

Well ID:	T0603704070-W18	Well Type:	MONITORING
Source:	EDF	Other Name:	W18
GAMA PFAS Testing:	Not Reported		
Groundwater Quality Data:	https://gamagroundwater.waterboards.ca.gov/gama/gamamap/public/GamaDataDisplay.asp?dataset=EDF&samp_date=&global_id=T0603704070&assigned_name=W18&store_num=		
GeoTracker Data:	https://geotracker.waterboards.ca.gov/profile_report.asp?cmd=MWEDFResults&global_id=T0603704070&assigned_name=W18		

M95 **North** **1/2 - 1 Mile** **Higher**	**CA WELLS**	**CAEDF0000123775**

Well ID:	T0603704070-W26	Well Type:	MONITORING
Source:	EDF	Other Name:	W26
GAMA PFAS Testing:	Not Reported		
Groundwater Quality Data:	https://gamagroundwater.waterboards.ca.gov/gama/gamamap/public/GamaDataDisplay.asp?dataset=EDF&samp_date=&global_id=T0603704070&assigned_name=W26&store_num=		
GeoTracker Data:	https://geotracker.waterboards.ca.gov/profile_report.asp?cmd=MWEDFResults&global_id=T0603704070&assigned_name=W26		

M96 **North** **1/2 - 1 Mile** **Higher**	**CA WELLS**	**CAEDF0000062618**

Well ID:	T0603704070-W24	Well Type:	MONITORING
Source:	EDF	Other Name:	W24
GAMA PFAS Testing:	Not Reported		
Groundwater Quality Data:	https://gamagroundwater.waterboards.ca.gov/gama/gamamap/public/GamaDataDisplay.asp?dataset=EDF&samp_date=&global_id=T0603704070&assigned_name=W24&store_num=		
GeoTracker Data:	https://geotracker.waterboards.ca.gov/profile_report.asp?cmd=MWEDFResults&global_id=T0603704070&assigned_name=W24		

Map ID Direction Distance Elevation	Database	EDR ID Number
M97 **North** **1/2 - 1 Mile** **Higher**	**CA WELLS**	**CAEDF0000082145**

Well ID:	T0603704070-W3	Well Type:	MONITORING
Source:	EDF	Other Name:	W3
GAMA PFAS Testing:	Not Reported		
Groundwater Quality Data:	https://gamagroundwater.waterboards.ca.gov/gama/gamamap/public/GamaDataDisplay.asp?dataset=EDF&samp_date=&global_id=T0603704070&assigned_name=W3&store_num=		
GeoTracker Data:	https://geotracker.waterboards.ca.gov/profile_report.asp?cmd=MWEDFResults&global_id=T0603704070&assigned_name=W3		

M98 **North** **1/2 - 1 Mile** **Higher**	**CA WELLS**	**CAEDF0000096638**

Well ID:	T0603704070-RW1	Well Type:	MONITORING
Source:	EDF	Other Name:	RW1
GAMA PFAS Testing:	Not Reported		
Groundwater Quality Data:	https://gamagroundwater.waterboards.ca.gov/gama/gamamap/public/GamaDataDisplay.asp?dataset=EDF&samp_date=&global_id=T0603704070&assigned_name=RW1&store_num=		
GeoTracker Data:	https://geotracker.waterboards.ca.gov/profile_report.asp?cmd=MWEDFResults&global_id=T0603704070&assigned_name=RW1		

M99 **North** **1/2 - 1 Mile** **Higher**	**CA WELLS**	**CAEDF0000039305**

Well ID:	T0603704070-W10	Well Type:	MONITORING
Source:	EDF	Other Name:	W10
GAMA PFAS Testing:	Not Reported		
Groundwater Quality Data:	https://gamagroundwater.waterboards.ca.gov/gama/gamamap/public/GamaDataDisplay.asp?dataset=EDF&samp_date=&global_id=T0603704070&assigned_name=W10&store_num=		
GeoTracker Data:	https://geotracker.waterboards.ca.gov/profile_report.asp?cmd=MWEDFResults&global_id=T0603704070&assigned_name=W10		

M100 **North** **1/2 - 1 Mile** **Higher**	**CA WELLS**	**CAEDF0000141643**

Well ID:	T0603704070-W16	Well Type:	MONITORING
Source:	EDF	Other Name:	W16
GAMA PFAS Testing:	Not Reported		
Groundwater Quality Data:	https://gamagroundwater.waterboards.ca.gov/gama/gamamap/public/GamaDataDisplay.asp?dataset=EDF&samp_date=&global_id=T0603704070&assigned_name=W16&store_num=		
GeoTracker Data:	https://geotracker.waterboards.ca.gov/profile_report.asp?cmd=MWEDFResults&global_id=T0603704070&assigned_name=W16		

Map ID Direction Distance Elevation	Database	EDR ID Number
M101 **North** **1/2 - 1 Mile** **Higher**	**CA WELLS**	**CAEDF0000087205**

Well ID:	T0603704070-W5	Well Type:	MONITORING
Source:	EDF	Other Name:	W5
GAMA PFAS Testing:	Not Reported		
Groundwater Quality Data:	https://gamagroundwater.waterboards.ca.gov/gama/gamamap/public/GamaDataDisplay.asp?dataset=EDF&samp_date=&global_id=T0603704070&assigned_name=W5&store_num=		
GeoTracker Data:	https://geotracker.waterboards.ca.gov/profile_report.asp?cmd=MWEDFResults&global_id=T0603704070&assigned_name=W5		

---

102 **SSE** **1/2 - 1 Mile** **Lower**	**CA WELLS**	**CADDW2000009062**

GAMA:

Well ID:	CA1909007_001_001	Well Type:	MUNICIPAL
Source:	DDW	Other Names:	1909007-001
GAMA Pfas testing:	Not Reported		
Groundwater Quality Data:	https://gamagroundwater.waterboards.ca.gov/gama/gamamap/public/GamaDataDisplay.asp?dataset=DHS&samp_date=&global_id=&assigned_name=CA1909007_001_001&store_num=		
GeoTracker Data:	Not Reported		

M103 **North** **1/2 - 1 Mile** **Higher**	**CA WELLS**	**CAEDF0000089589**

Well ID:	T0603704070-W9	Well Type:	MONITORING
Source:	EDF	Other Name:	W9
GAMA PFAS Testing:	Not Reported		
Groundwater Quality Data:	https://gamagroundwater.waterboards.ca.gov/gama/gamamap/public/GamaDataDisplay.asp?dataset=EDF&samp_date=&global_id=T0603704070&assigned_name=W9&store_num=		
GeoTracker Data:	https://geotracker.waterboards.ca.gov/profile_report.asp?cmd=MWEDFResults&global_id=T0603704070&assigned_name=W9		

M104 **North** **1/2 - 1 Mile** **Higher**	**CA WELLS**	**CAEDF0000090015**

Well ID:	T0603704070-W1	Well Type:	MONITORING
Source:	EDF	Other Name:	W1
GAMA PFAS Testing:	Not Reported		
Groundwater Quality Data:	https://gamagroundwater.waterboards.ca.gov/gama/gamamap/public/GamaDataDisplay.asp?dataset=EDF&samp_date=&global_id=T0603704070&assigned_name=W1&store_num=		
GeoTracker Data:	https://geotracker.waterboards.ca.gov/profile_report.asp?cmd=MWEDFResults&global_id=T0603704070&assigned_name=W1		

Map ID Direction Distance Elevation	Database	EDR ID Number
M105 **North** **1/2 - 1 Mile** **Higher**	**CA WELLS**	**CAEDF0000088823**

Well ID:	T0603704070-W4	Well Type:	MONITORING
Source:	EDF	Other Name:	W4
GAMA PFAS Testing:	Not Reported		
Groundwater Quality Data:	https://gamagroundwater.waterboards.ca.gov/gama/gamamap/public/GamaDataDisplay.asp?dataset=EDF&samp_date=&global_id=T0603704070&assigned_name=W4&store_num=		
GeoTracker Data:	https://geotracker.waterboards.ca.gov/profile_report.asp?cmd=MWEDFResults&global_id=T0603704070&assigned_name=W4		

---

106 **NNW** **1/2 - 1 Mile** **Higher**	**CA WELLS**	**CADWR0000015842**

Well ID:	03S12W25J001S	Well Type:	UNK
Source:	Department of Water Resources		
Other Name:	03S12W25J001S	GAMA PFAS Testing:	Not Reported
Groundwater Quality Data:	https://gamagroundwater.waterboards.ca.gov/gama/gamamap/public/GamaDataDisplay.asp?dataset=DWR&samp_date=&global_id=&assigned_name=03S12W25J001S&store_num=		
GeoTracker Data:	Not Reported		

N107 **NNE** **1/2 - 1 Mile** **Higher**	**CA WELLS**	**CADWR0000024552**

Well ID:	03S11W30M001S	Well Type:	UNK
Source:	Department of Water Resources		
Other Name:	03S11W30M001S	GAMA PFAS Testing:	Not Reported
Groundwater Quality Data:	https://gamagroundwater.waterboards.ca.gov/gama/gamamap/public/GamaDataDisplay.asp?dataset=DWR&samp_date=&global_id=&assigned_name=03S11W30M001S&store_num=		
GeoTracker Data:	Not Reported		

N108 **NNE** **1/2 - 1 Mile** **Higher**	**CA WELLS**	**CADWR0000032099**

Well ID:	03S11W30M003S	Well Type:	UNK
Source:	Department of Water Resources		
Other Name:	03S11W30M003S	GAMA PFAS Testing:	Not Reported
Groundwater Quality Data:	https://gamagroundwater.waterboards.ca.gov/gama/gamamap/public/GamaDataDisplay.asp?dataset=DWR&samp_date=&global_id=&assigned_name=03S11W30M003S&store_num=		
GeoTracker Data:	Not Reported		

Map ID Direction Distance Elevation	Database	EDR ID Number
M109 **North** **1/2 - 1 Mile** **Higher**	**CA WELLS**	**CAEDF0000009675**

Well ID:	T0603704070-RW4	Well Type:	MONITORING
Source:	EDF	Other Name:	RW4
GAMA PFAS Testing:	Not Reported		
Groundwater Quality Data:	https://gamagroundwater.waterboards.ca.gov/gama/gamamap/public/GamaDataDisplay.asp?dataset=EDF&samp_date=&global_id=T0603704070&assigned_name=RW4&store_num=		
GeoTracker Data:	https://geotracker.waterboards.ca.gov/profile_report.asp?cmd=MWEDFResults&global_id=T0603704070&assigned_name=RW4		

M110 **North** **1/2 - 1 Mile** **Higher**	**CA WELLS**	**CAEDF0000125857**

Well ID:	T0603704070-RW2	Well Type:	MONITORING
Source:	EDF	Other Name:	RW2
GAMA PFAS Testing:	Not Reported		
Groundwater Quality Data:	https://gamagroundwater.waterboards.ca.gov/gama/gamamap/public/GamaDataDisplay.asp?dataset=EDF&samp_date=&global_id=T0603704070&assigned_name=RW2&store_num=		
GeoTracker Data:	https://geotracker.waterboards.ca.gov/profile_report.asp?cmd=MWEDFResults&global_id=T0603704070&assigned_name=RW2		

M111 **North** **1/2 - 1 Mile** **Higher**	**CA WELLS**	**CAEDF0000016266**

Well ID:	T0603704070-W15	Well Type:	MONITORING
Source:	EDF	Other Name:	W15
GAMA PFAS Testing:	Not Reported		
Groundwater Quality Data:	https://gamagroundwater.waterboards.ca.gov/gama/gamamap/public/GamaDataDisplay.asp?dataset=EDF&samp_date=&global_id=T0603704070&assigned_name=W15&store_num=		
GeoTracker Data:	https://geotracker.waterboards.ca.gov/profile_report.asp?cmd=MWEDFResults&global_id=T0603704070&assigned_name=W15		

M112 **North** **1/2 - 1 Mile** **Higher**	**CA WELLS**	**CAEDF0000063643**

Well ID:	T0603704070-W11	Well Type:	MONITORING
Source:	EDF	Other Name:	W11
GAMA PFAS Testing:	Not Reported		
Groundwater Quality Data:	https://gamagroundwater.waterboards.ca.gov/gama/gamamap/public/GamaDataDisplay.asp?dataset=EDF&samp_date=&global_id=T0603704070&assigned_name=W11&store_num=		
GeoTracker Data:	https://geotracker.waterboards.ca.gov/profile_report.asp?cmd=MWEDFResults&global_id=T0603704070&assigned_name=W11		

Map ID Direction Distance Elevation	Database	EDR ID Number
M113 **North** **1/2 - 1 Mile** **Higher**	**CA WELLS**	**CAEDF0000053561**

Well ID:	T0603704070-W2	Well Type:	MONITORING
Source:	EDF	Other Name:	W2
GAMA PFAS Testing:	Not Reported		
Groundwater Quality Data:	https://gamagroundwater.waterboards.ca.gov/gama/gamamap/public/GamaDataDisplay.asp?dataset=EDF&samp_date=&global_id=T0603704070&assigned_name=W2&store_num=		
GeoTracker Data:	https://geotracker.waterboards.ca.gov/profile_report.asp?cmd=MWEDFResults&global_id=T0603704070&assigned_name=W2		

M114 **North** **1/2 - 1 Mile** **Higher**	**CA WELLS**	**CAEDF0000012159**

Well ID:	T0603704070-RW3	Well Type:	MONITORING
Source:	EDF	Other Name:	RW3
GAMA PFAS Testing:	Not Reported		
Groundwater Quality Data:	https://gamagroundwater.waterboards.ca.gov/gama/gamamap/public/GamaDataDisplay.asp?dataset=EDF&samp_date=&global_id=T0603704070&assigned_name=RW3&store_num=		
GeoTracker Data:	https://geotracker.waterboards.ca.gov/profile_report.asp?cmd=MWEDFResults&global_id=T0603704070&assigned_name=RW3		

M115 **North** **1/2 - 1 Mile** **Higher**	**CA WELLS**	**CAEDF0000058981**

Well ID:	T0603704070-W14	Well Type:	MONITORING
Source:	EDF	Other Name:	W14
GAMA PFAS Testing:	Not Reported		
Groundwater Quality Data:	https://gamagroundwater.waterboards.ca.gov/gama/gamamap/public/GamaDataDisplay.asp?dataset=EDF&samp_date=&global_id=T0603704070&assigned_name=W14&store_num=		
GeoTracker Data:	https://geotracker.waterboards.ca.gov/profile_report.asp?cmd=MWEDFResults&global_id=T0603704070&assigned_name=W14		

M116 **North** **1/2 - 1 Mile** **Higher**	**CA WELLS**	**CAEDF0000095038**

Well ID:	T0603704070-W25	Well Type:	MONITORING
Source:	EDF	Other Name:	W25
GAMA PFAS Testing:	Not Reported		
Groundwater Quality Data:	https://gamagroundwater.waterboards.ca.gov/gama/gamamap/public/GamaDataDisplay.asp?dataset=EDF&samp_date=&global_id=T0603704070&assigned_name=W25&store_num=		
GeoTracker Data:	https://geotracker.waterboards.ca.gov/profile_report.asp?cmd=MWEDFResults&global_id=T0603704070&assigned_name=W25		

Map ID Direction Distance Elevation	Database	EDR ID Number
M117 **North** **1/2 - 1 Mile** **Higher**	**CA WELLS**	**CAEDF0000105883**

Well ID:	T0603704070-W12	Well Type:	MONITORING
Source:	EDF	Other Name:	W12
GAMA PFAS Testing:	Not Reported		
Groundwater Quality Data:	https://gamagroundwater.waterboards.ca.gov/gama/gamamap/public/GamaDataDisplay.asp?dataset=EDF&samp_date=&global_id=T0603704070&assigned_name=W12&store_num=		
GeoTracker Data:	https://geotracker.waterboards.ca.gov/profile_report.asp?cmd=MWEDFResults&global_id=T0603704070&assigned_name=W12		

O118 **ENE** **1/2 - 1 Mile** **Higher**	**CA WELLS**	**2774**

Seq:	2774	Prim sta c:	02S/11W-30Q01 S
Frds no:	1900114001	County:	19
District:	49	User id:	19C
System no:	1900114	Water type:	G
Source nam:	WELL 01	Station ty:	WELL/AMBNT/MUN/INTAKE
Latitude:	335233.0	Longitude:	1180416.0
Precision:	3	Status:	AR
Comment 1:	8619 S. NORWALK BLVD. REAR ALLEY	Comment 2:	Not Reported
Comment 3:	Not Reported	Comment 4:	Not Reported
Comment 5:	Not Reported	Comment 6:	Not Reported
Comment 7:	Not Reported		

System no:	1900114	System nam:	Mutual Water Owners Of Los Angeles
Hqname:	Not Reported	Address:	11549 E WALNUT ST.
City:	LOS NIETOS	State:	CA
Zip:	90606	Zip ext:	Not Reported
Pop serv:	301	Connection:	86
Area serve:	Not Reported		

---

119 **North** **1/2 - 1 Mile** **Higher**	Site ID:	I-13467	**AQUIFLOW**	**34330**
	Groundwater Flow:	Not Reported		
	Shallow Water Depth:	Not Reported		
	Deep Water Depth:	Not Reported		
	Average Water Depth:	23		
	Date:	02/17/1988		

M120 **North** **1/2 - 1 Mile** **Higher**	**CA WELLS**	**CAEDF0000065153**

Well ID:	T0603704070-W13	Well Type:	MONITORING
Source:	EDF	Other Name:	W13
GAMA PFAS Testing:	Not Reported		
Groundwater Quality Data:	https://gamagroundwater.waterboards.ca.gov/gama/gamamap/public/GamaDataDisplay.asp?dataset=EDF&samp_date=&global_id=T0603704070&assigned_name=W13&store_num=		
GeoTracker Data:	https://geotracker.waterboards.ca.gov/profile_report.asp?cmd=MWEDFResults&global_id=T0603704070&assigned_name=W13		

Map ID Direction Distance Elevation	Database	EDR ID Number
O121 **ENE** **1/2 - 1 Mile** **Higher**	**CA WELLS**	**CADDW2000021430**

GAMA:

Well ID:	CA1900114_001_001	Well Type:	MUNICIPAL
Source:	DDW	Other Names:	1900114-001
GAMA Pfas testing:	Not Reported		
Groundwater Quality Data:	https://gamagroundwater.waterboards.ca.gov/gama/gamamap/public/GamaDataDisplay.asp?dataset=DHS&samp_date=&global_id=&assigned_name=CA1900114_001_001&store_num=		
GeoTracker Data:	Not Reported		

P122 **NE** **1/2 - 1 Mile** **Higher**	**CA WELLS**	**CAEDF0000044432**

Well ID:	T0603743445-B-5	Well Type:	MONITORING
Source:	EDF	Other Name:	B-5
GAMA PFAS Testing:	Not Reported		
Groundwater Quality Data:	https://gamagroundwater.waterboards.ca.gov/gama/gamamap/public/GamaDataDisplay.asp?dataset=EDF&samp_date=&global_id=T0603743445&assigned_name=B-5&store_num=		
GeoTracker Data:	https://geotracker.waterboards.ca.gov/profile_report.asp?cmd=MWEDFResults&global_id=T0603743445&assigned_name=B-5		

P123 **NE** **1/2 - 1 Mile** **Higher**	**CA WELLS**	**CAEDF0000118703**

Well ID:	T0603743445-MW-1	Well Type:	MONITORING
Source:	EDF	Other Name:	MW-1
GAMA PFAS Testing:	Not Reported		
Groundwater Quality Data:	https://gamagroundwater.waterboards.ca.gov/gama/gamamap/public/GamaDataDisplay.asp?dataset=EDF&samp_date=&global_id=T0603743445&assigned_name=MW-1&store_num=		
GeoTracker Data:	https://geotracker.waterboards.ca.gov/profile_report.asp?cmd=MWEDFResults&global_id=T0603743445&assigned_name=MW-1		

P124 **NE** **1/2 - 1 Mile** **Higher**	**CA WELLS**	**CAEDF0000127736**

Well ID:	T0603743445-MW-3	Well Type:	MONITORING
Source:	EDF	Other Name:	MW-3
GAMA PFAS Testing:	Not Reported		
Groundwater Quality Data:	https://gamagroundwater.waterboards.ca.gov/gama/gamamap/public/GamaDataDisplay.asp?dataset=EDF&samp_date=&global_id=T0603743445&assigned_name=MW-3&store_num=		
GeoTracker Data:	https://geotracker.waterboards.ca.gov/profile_report.asp?cmd=MWEDFResults&global_id=T0603743445&assigned_name=MW-3		

Map ID Direction Distance Elevation	Database	EDR ID Number
Q125 **WNW** **1/2 - 1 Mile** **Higher**	**CA WELLS**	**CADWR0000036544**

Well ID:	03S12W25P002S	Well Type:	UNK
Source:	Department of Water Resources		
Other Name:	03S12W25P002S	GAMA PFAS Testing:	Not Reported
Groundwater Quality Data:	https://gamagroundwater.waterboards.ca.gov/gama/gamamap/public/GamaDataDisplay.asp?dataset=DWR&samp_date=&global_id=&assigned_name=03S12W25P002S&store_num=		
GeoTracker Data:	Not Reported		

Q126 **WNW** **1/2 - 1 Mile** **Higher**	**CA WELLS**	**CADWR0000027833**

Well ID:	03S12W25P001S	Well Type:	UNK
Source:	Department of Water Resources		
Other Name:	03S12W25P001S	GAMA PFAS Testing:	Not Reported
Groundwater Quality Data:	https://gamagroundwater.waterboards.ca.gov/gama/gamamap/public/GamaDataDisplay.asp?dataset=DWR&samp_date=&global_id=&assigned_name=03S12W25P001S&store_num=		
GeoTracker Data:	Not Reported		

P127 **NE** **1/2 - 1 Mile** **Higher**	**CA WELLS**	**CAEDF0000076728**

Well ID:	T0603743445-MW-2	Well Type:	MONITORING
Source:	EDF	Other Name:	MW-2
GAMA PFAS Testing:	Not Reported		
Groundwater Quality Data:	https://gamagroundwater.waterboards.ca.gov/gama/gamamap/public/GamaDataDisplay.asp?dataset=EDF&samp_date=&global_id=T0603743445&assigned_name=MW-2&store_num=		
GeoTracker Data:	https://geotracker.waterboards.ca.gov/profile_report.asp?cmd=MWEDFResults&global_id=T0603743445&assigned_name=MW-2		

P128 **NE** **1/2 - 1 Mile** **Higher**	**CA WELLS**	**CAEDF0000031292**

Well ID:	T0603743445-B-2	Well Type:	MONITORING
Source:	EDF	Other Name:	B-2
GAMA PFAS Testing:	Not Reported		
Groundwater Quality Data:	https://gamagroundwater.waterboards.ca.gov/gama/gamamap/public/GamaDataDisplay.asp?dataset=EDF&samp_date=&global_id=T0603743445&assigned_name=B-2&store_num=		
GeoTracker Data:	https://geotracker.waterboards.ca.gov/profile_report.asp?cmd=MWEDFResults&global_id=T0603743445&assigned_name=B-2		

Map ID Direction Distance Elevation	Database	EDR ID Number
P129 **NE** **1/2 - 1 Mile** **Higher**	**CA WELLS**	**CAEDF0000062052**

Well ID:	T0603743445-B-4	Well Type:	MONITORING
Source:	EDF	Other Name:	B-4
GAMA PFAS Testing:	Not Reported		
Groundwater Quality Data:	https://gamagroundwater.waterboards.ca.gov/gama/gamamap/public/GamaDataDisplay.asp?dataset=EDF&samp_date=&global_id=T0603743445&assigned_name=B-4&store_num=		
GeoTracker Data:	https://geotracker.waterboards.ca.gov/profile_report.asp?cmd=MWEDFResults&global_id=T0603743445&assigned_name=B-4		

---

130 **NNW** **1/2 - 1 Mile** **Higher**	**CA WELLS**	**CADWR0000024515**

Well ID:	03S12W25K001S	Well Type:	UNK
Source:	Department of Water Resources		
Other Name:	03S12W25K001S	GAMA PFAS Testing:	Not Reported
Groundwater Quality Data:	https://gamagroundwater.waterboards.ca.gov/gama/gamamap/public/GamaDataDisplay.asp?dataset=DWR&samp_date=&global_id=&assigned_name=03S12W25K001S&store_num=		
GeoTracker Data:	Not Reported		

---

131 **SSE** **1/2 - 1 Mile** **Lower**	**CA WELLS**	**CADWR0000004216**

Well ID:	03S11W31P001S	Well Type:	UNK
Source:	Department of Water Resources		
Other Name:	03S11W31P001S	GAMA PFAS Testing:	Not Reported
Groundwater Quality Data:	https://gamagroundwater.waterboards.ca.gov/gama/gamamap/public/GamaDataDisplay.asp?dataset=DWR&samp_date=&global_id=&assigned_name=03S11W31P001S&store_num=		
GeoTracker Data:	Not Reported		

---

132 **West** **1/2 - 1 Mile** **Higher**	**FED USGS**	**USGS40000138701**

Organization ID:	USGS-CA		
Organization Name:	USGS California Water Science Center		
Monitor Location:	003S012W25L002S	Type:	Well
Description:	Not Reported	HUC:	18070105
Drainage Area:	Not Reported	Drainage Area Units:	Not Reported
Contrib Drainage Area:	Not Reported	Contrib Drainage Area Unts:	Not Reported
Aquifer:	California Coastal Basin aquifers		
Formation Type:	Not Reported	Aquifer Type:	Not Reported
Construction Date:	Not Reported	Well Depth:	Not Reported
Well Depth Units:	Not Reported	Well Hole Depth:	Not Reported
Well Hole Depth Units:	Not Reported		

Map ID Direction Distance Elevation	Database	EDR ID Number
133 **ENE** **1/2 - 1 Mile** **Higher**	**CA WELLS**	**CADWR0000009996**

Well ID:	03S11W30Q001S	Well Type:	UNK
Source:	Department of Water Resources		
Other Name:	03S11W30Q001S	GAMA PFAS Testing:	Not Reported
Groundwater Quality Data:	https://gamagroundwater.waterboards.ca.gov/gama/gamamap/public/GamaDataDisplay.asp?dataset=DWR&samp_date=&global_id=&assigned_name=03S11W30Q001S&store_num=		
GeoTracker Data:	Not Reported		

R134 **South** **1/2 - 1 Mile** **Lower**	Site ID:	I-04188	**AQUIFLOW**	**34328**
	Groundwater Flow:	SSE		
	Shallow Water Depth:	6.53		
	Deep Water Depth:	7.79		
	Average Water Depth:	Not Reported		
	Date:	09/30/1998		

R135 **South** **1/2 - 1 Mile** **Lower**	**CA WELLS**	**CAEDF0000062471**

Well ID:	T0603702967-MW-12	Well Type:	MONITORING
Source:	EDF	Other Name:	MW-12
GAMA PFAS Testing:	Not Reported		
Groundwater Quality Data:	https://gamagroundwater.waterboards.ca.gov/gama/gamamap/public/GamaDataDisplay.asp?dataset=EDF&samp_date=&global_id=T0603702967&assigned_name=MW-12&store_num=		
GeoTracker Data:	https://geotracker.waterboards.ca.gov/profile_report.asp?cmd=MWEDFResults&global_id=T0603702967&assigned_name=MW-12		

S136 **ESE** **1/2 - 1 Mile** **Lower**	**CA WELLS**	**3898**

Seq:	3898	Prim sta c:	03S/11W-30P02 S
Frds no:	1910004008	County:	19
District:	15	User id:	MET
System no:	1910004	Water type:	G
Source nam:	ELAINE WELL 01	Station ty:	WELL/AMBNT/MUN/INTAKE/SUPPLY
Latitude:	335200.0	Longitude:	1180400.0
Precision:	8	Status:	AR
Comment 1:	Not Reported	Comment 2:	Not Reported
Comment 3:	Not Reported	Comment 4:	Not Reported
Comment 5:	Not Reported	Comment 6:	Not Reported
Comment 7:	Not Reported		

System no:	1910004	System nam:	Scwc - Artesia
Hqname:	SOUTHERN CALIF WATER CO	Address:	12035 BURKE ST., STE 1
City:	SANTA FE SPRINGS	State:	CA
Zip:	90670	Zip ext:	Not Reported
Pop serv:	35731	Connection:	10206
Area serve:	Not Reported		

Map ID Direction Distance Elevation	Database	EDR ID Number
S137 **ESE** **1/2 - 1 Mile** **Lower**	**CA WELLS**	**3895**

Seq:	3895	Prim sta c:	03S/11W-29N06 S
Frds no:	1910019001	County:	19
District:	07	User id:	4TH
System no:	1910019	Water type:	G
Source nam:	WELL C-1	Station ty:	WELL/AMBNT/MUN/INTAKE/SUPPLY
Latitude:	335200.0	Longitude:	1180400.0
Precision:	8	Status:	AR
Comment 1:	Not Reported	Comment 2:	Not Reported
Comment 3:	Not Reported	Comment 4:	Not Reported
Comment 5:	Not Reported	Comment 6:	Not Reported
Comment 7:	Not Reported		

System no:	1910019	System nam:	Cerritos - City, Water Dept.
Hqname:	Not Reported	Address:	Bloomfield Ave @ 183rd St.
City:	Cerritos	State:	CA
Zip:	90701	Zip ext:	Not Reported
Pop serv:	53300	Connection:	15243
Area serve:	Not Reported		

Sample date:	18-JAN-18	Finding:	54.
Chemical:	MANGANESE	Report units:	UG/L
Dlr:	20.		
Sample date:	19-DEC-17	Finding:	51.
Chemical:	MANGANESE	Report units:	UG/L
Dlr:	20.		
Sample date:	30-NOV-17	Finding:	56.
Chemical:	MANGANESE	Report units:	UG/L
Dlr:	20.		
Sample date:	19-OCT-17	Finding:	53.
Chemical:	MANGANESE	Report units:	UG/L
Dlr:	20.		
Sample date:	26-SEP-17	Finding:	54.
Chemical:	MANGANESE	Report units:	UG/L
Dlr:	20.		
Sample date:	24-AUG-17	Finding:	51.
Chemical:	MANGANESE	Report units:	UG/L
Dlr:	20.		
Sample date:	19-JUL-17	Finding:	50.
Chemical:	MANGANESE	Report units:	UG/L
Dlr:	20.		
Sample date:	15-JUN-17	Finding:	53.
Chemical:	MANGANESE	Report units:	UG/L
Dlr:	20.		
Sample date:	24-MAY-17	Finding:	53.
Chemical:	MANGANESE	Report units:	UG/L
Dlr:	20.		

Sample date:	24-MAY-17	Finding:	0.2
Chemical:	RADIUM 228 MDA95	Report units:	PCI/L
Dlr:	0.		
Sample date:	24-MAY-17	Finding:	0.257
Chemical:	RADIUM 228 COUNTING ERROR	Report units:	PCI/L
Dlr:	0.		
Sample date:	24-MAY-17	Finding:	8.4e-002
Chemical:	RADIUM 226 COUNTING ERROR	Report units:	PCI/L
Dlr:	0.		
Sample date:	24-MAY-17	Finding:	5.8e-002
Chemical:	RADIUM 226	Report units:	PCI/L
Dlr:	1.		
Sample date:	24-MAY-17	Finding:	0.363
Chemical:	RADIUM 226 MDA95	Report units:	PCI/L
Dlr:	0.		
Sample date:	20-APR-17	Finding:	54.
Chemical:	MANGANESE	Report units:	UG/L
Dlr:	20.		
Sample date:	22-MAR-17	Finding:	53.
Chemical:	MANGANESE	Report units:	UG/L
Dlr:	20.		
Sample date:	23-FEB-17	Finding:	62.
Chemical:	MANGANESE	Report units:	UG/L
Dlr:	20.		
Sample date:	18-JAN-17	Finding:	50.
Chemical:	MANGANESE	Report units:	UG/L
Dlr:	20.		
Sample date:	14-DEC-16	Finding:	58.
Chemical:	MANGANESE	Report units:	UG/L
Dlr:	20.		
Sample date:	28-NOV-16	Finding:	46.
Chemical:	MANGANESE	Report units:	UG/L
Dlr:	20.		
Sample date:	20-OCT-16	Finding:	47.
Chemical:	MANGANESE	Report units:	UG/L
Dlr:	20.		
Sample date:	26-SEP-16	Finding:	54.
Chemical:	MANGANESE	Report units:	UG/L
Dlr:	20.		
Sample date:	29-AUG-16	Finding:	47.
Chemical:	MANGANESE	Report units:	UG/L
Dlr:	20.		
Sample date:	21-JUL-16	Finding:	45.
Chemical:	MANGANESE	Report units:	UG/L
Dlr:	20.		
Sample date:	29-JUN-16	Finding:	51.
Chemical:	MANGANESE	Report units:	UG/L

Dlr:	20.		
Sample date:	25-MAY-16	Finding:	53.
Chemical:	MANGANESE	Report units:	UG/L
Dlr:	20.		
Sample date:	19-APR-16	Finding:	51.
Chemical:	MANGANESE	Report units:	UG/L
Dlr:	20.		
Sample date:	31-MAR-16	Finding:	55.
Chemical:	MANGANESE	Report units:	UG/L
Dlr:	20.		
Sample date:	25-FEB-16	Finding:	52.
Chemical:	MANGANESE	Report units:	UG/L
Dlr:	20.		
Sample date:	27-JAN-16	Finding:	51.
Chemical:	MANGANESE	Report units:	UG/L
Dlr:	20.		
Sample date:	30-DEC-15	Finding:	49.
Chemical:	MANGANESE	Report units:	UG/L
Dlr:	20.		
Sample date:	19-NOV-15	Finding:	49.
Chemical:	MANGANESE	Report units:	UG/L
Dlr:	20.		
Sample date:	29-OCT-15	Finding:	47.
Chemical:	MANGANESE	Report units:	UG/L
Dlr:	20.		
Sample date:	24-SEP-15	Finding:	49.
Chemical:	MANGANESE	Report units:	UG/L
Dlr:	20.		
Sample date:	30-JUL-15	Finding:	52.
Chemical:	MANGANESE	Report units:	UG/L
Dlr:	20.		
Sample date:	25-JUN-15	Finding:	46.
Chemical:	MANGANESE	Report units:	UG/L
Dlr:	20.		
Sample date:	28-MAY-15	Finding:	1.14
Chemical:	GROSS ALPHA COUNTING ERROR	Report units:	PCI/L
Dlr:	0.		
Sample date:	28-MAY-15	Finding:	46.
Chemical:	MANGANESE	Report units:	UG/L
Dlr:	20.		
Sample date:	28-MAY-15	Finding:	20.4
Chemical:	SOURCE TEMPERATURE C	Report units:	C
Dlr:	0.		
Sample date:	28-MAY-15	Finding:	1.25
Chemical:	GROSS ALPHA MDA95	Report units:	PCI/L
Dlr:	0.		

Sample date:	23-APR-15	Finding:	20.4
Chemical:	SOURCE TEMPERATURE C	Report units:	C
Dlr:	0.		
Sample date:	23-APR-15	Finding:	48.
Chemical:	MANGANESE	Report units:	UG/L
Dlr:	20.		
Sample date:	27-MAR-15	Finding:	47.
Chemical:	MANGANESE	Report units:	UG/L
Dlr:	20.		
Sample date:	27-MAR-15	Finding:	21.
Chemical:	SOURCE TEMPERATURE C	Report units:	C
Dlr:	0.		
Sample date:	12-FEB-15	Finding:	49.
Chemical:	MANGANESE	Report units:	UG/L
Dlr:	20.		
Sample date:	12-FEB-15	Finding:	310.
Chemical:	TOTAL DISSOLVED SOLIDS	Report units:	MG/L
Dlr:	0.		
Sample date:	12-FEB-15	Finding:	12.
Chemical:	AGGRSSIVE INDEX (CORROSIVITY)	Report units:	Not Reported
Dlr:	0.		
Sample date:	12-FEB-15	Finding:	170.
Chemical:	BARIUM	Report units:	UG/L
Dlr:	100.		
Sample date:	12-FEB-15	Finding:	7.6
Chemical:	ARSENIC	Report units:	UG/L
Dlr:	2.		
Sample date:	12-FEB-15	Finding:	0.26
Chemical:	FLUORIDE (F) (NATURAL-SOURCE)	Report units:	MG/L
Dlr:	0.1		
Sample date:	12-FEB-15	Finding:	38.
Chemical:	SULFATE	Report units:	MG/L
Dlr:	0.5		
Sample date:	12-FEB-15	Finding:	31.
Chemical:	CHLORIDE	Report units:	MG/L
Dlr:	0.		
Sample date:	12-FEB-15	Finding:	3.3
Chemical:	POTASSIUM	Report units:	MG/L
Dlr:	0.		
Sample date:	12-FEB-15	Finding:	41.
Chemical:	SODIUM	Report units:	MG/L
Dlr:	0.		
Sample date:	12-FEB-15	Finding:	8.3
Chemical:	MAGNESIUM	Report units:	MG/L
Dlr:	0.		
Sample date:	12-FEB-15	Finding:	56.
Chemical:	CALCIUM	Report units:	MG/L

Dlr:	0.		
Sample date:	12-FEB-15	Finding:	170.
Chemical:	HARDNESS (TOTAL) AS CACO3	Report units:	MG/L
Dlr:	0.		
Sample date:	12-FEB-15	Finding:	210.
Chemical:	BICARBONATE ALKALINITY	Report units:	MG/L
Dlr:	0.		
Sample date:	12-FEB-15	Finding:	170.
Chemical:	ALKALINITY (TOTAL) AS CACO3	Report units:	MG/L
Dlr:	0.		
Sample date:	12-FEB-15	Finding:	7.81
Chemical:	PH, LABORATORY	Report units:	Not Reported
Dlr:	0.		
Sample date:	12-FEB-15	Finding:	7.35
Chemical:	PH, FIELD	Report units:	Not Reported
Dlr:	0.		
Sample date:	12-FEB-15	Finding:	520.
Chemical:	SPECIFIC CONDUCTANCE	Report units:	US
Dlr:	0.		
Sample date:	12-FEB-15	Finding:	21.
Chemical:	SOURCE TEMPERATURE C	Report units:	C
Dlr:	0.		
Sample date:	29-JAN-15	Finding:	51.
Chemical:	MANGANESE	Report units:	UG/L
Dlr:	20.		
Sample date:	29-DEC-14	Finding:	47.
Chemical:	MANGANESE	Report units:	UG/L
Dlr:	20.		
Sample date:	29-DEC-14	Finding:	19.8
Chemical:	SOURCE TEMPERATURE C	Report units:	C
Dlr:	0.		
Sample date:	20-NOV-14	Finding:	20.1
Chemical:	SOURCE TEMPERATURE C	Report units:	C
Dlr:	0.		
Sample date:	20-NOV-14	Finding:	49.
Chemical:	MANGANESE	Report units:	UG/L
Dlr:	20.		
Sample date:	23-OCT-14	Finding:	21.
Chemical:	SOURCE TEMPERATURE C	Report units:	C
Dlr:	0.		
Sample date:	23-OCT-14	Finding:	49.
Chemical:	MANGANESE	Report units:	UG/L
Dlr:	20.		
Sample date:	18-SEP-14	Finding:	49.
Chemical:	MANGANESE	Report units:	UG/L
Dlr:	20.		

Sample date:	21-AUG-14	Finding:	21.5
Chemical:	SOURCE TEMPERATURE C	Report units:	C
Dlr:	0.		
Sample date:	21-AUG-14	Finding:	48.
Chemical:	MANGANESE	Report units:	UG/L
Dlr:	20.		
Sample date:	24-JUL-14	Finding:	49.
Chemical:	MANGANESE	Report units:	UG/L
Dlr:	20.		
Sample date:	19-JUN-14	Finding:	48.
Chemical:	MANGANESE	Report units:	UG/L
Dlr:	20.		
Sample date:	19-JUN-14	Finding:	21.3
Chemical:	SOURCE TEMPERATURE C	Report units:	C
Dlr:	0.		
Sample date:	22-MAY-14	Finding:	0.615
Chemical:	RADIUM 228 COUNTING ERROR	Report units:	PCI/L
Dlr:	0.		
Sample date:	22-MAY-14	Finding:	51.
Chemical:	MANGANESE	Report units:	UG/L
Dlr:	20.		
Sample date:	22-MAY-14	Finding:	21.2
Chemical:	SOURCE TEMPERATURE C	Report units:	C
Dlr:	0.		
Sample date:	22-MAY-14	Finding:	0.253
Chemical:	RADIUM 228 MDA95	Report units:	PCI/L
Dlr:	0.		
Sample date:	10-APR-14	Finding:	20.6
Chemical:	SOURCE TEMPERATURE C	Report units:	C
Dlr:	0.		
Sample date:	10-APR-14	Finding:	56.
Chemical:	MANGANESE	Report units:	UG/L
Dlr:	20.		
Sample date:	03-JAN-14	Finding:	51.
Chemical:	MANGANESE	Report units:	UG/L
Dlr:	20.		
Sample date:	03-JAN-14	Finding:	20.3
Chemical:	SOURCE TEMPERATURE C	Report units:	C
Dlr:	0.		
Sample date:	17-DEC-13	Finding:	50.
Chemical:	MANGANESE	Report units:	UG/L
Dlr:	20.		
Sample date:	17-DEC-13	Finding:	20.3
Chemical:	SOURCE TEMPERATURE C	Report units:	C
Dlr:	0.		
Sample date:	19-NOV-13	Finding:	51.
Chemical:	MANGANESE	Report units:	UG/L

Dlr:	20.		
Sample date:	19-NOV-13	Finding:	20.1
Chemical:	SOURCE TEMPERATURE C	Report units:	C
Dlr:	0.		
Sample date:	28-OCT-13	Finding:	48.
Chemical:	MANGANESE	Report units:	UG/L
Dlr:	20.		
Sample date:	28-OCT-13	Finding:	19.3
Chemical:	SOURCE TEMPERATURE C	Report units:	C
Dlr:	0.		
Sample date:	27-SEP-13	Finding:	19.8
Chemical:	SOURCE TEMPERATURE C	Report units:	C
Dlr:	0.		
Sample date:	27-SEP-13	Finding:	49.
Chemical:	MANGANESE	Report units:	UG/L
Dlr:	20.		
Sample date:	19-AUG-13	Finding:	48.
Chemical:	MANGANESE	Report units:	UG/L
Dlr:	20.		
Sample date:	19-AUG-13	Finding:	20.8
Chemical:	SOURCE TEMPERATURE C	Report units:	C
Dlr:	0.		
Sample date:	23-JUL-13	Finding:	20.9
Chemical:	SOURCE TEMPERATURE C	Report units:	C
Dlr:	0.		
Sample date:	23-JUL-13	Finding:	48.
Chemical:	MANGANESE	Report units:	UG/L
Dlr:	20.		
Sample date:	20-JUN-13	Finding:	49.
Chemical:	MANGANESE	Report units:	UG/L
Dlr:	20.		
Sample date:	20-JUN-13	Finding:	21.4
Chemical:	SOURCE TEMPERATURE C	Report units:	C
Dlr:	0.		
Sample date:	20-MAY-13	Finding:	51.
Chemical:	MANGANESE	Report units:	UG/L
Dlr:	20.		
Sample date:	20-MAY-13	Finding:	21.8
Chemical:	SOURCE TEMPERATURE C	Report units:	C
Dlr:	0.		
Sample date:	23-APR-13	Finding:	56.
Chemical:	MANGANESE	Report units:	UG/L
Dlr:	20.		
Sample date:	23-APR-13	Finding:	19.6
Chemical:	SOURCE TEMPERATURE C	Report units:	C
Dlr:	0.		

Sample date:	11-MAR-13	Finding:	20.1
Chemical:	SOURCE TEMPERATURE C	Report units:	C
Dlr:	0.		
Sample date:	11-MAR-13	Finding:	51.
Chemical:	MANGANESE	Report units:	UG/L
Dlr:	20.		
Sample date:	22-JAN-13	Finding:	51.
Chemical:	MANGANESE	Report units:	UG/L
Dlr:	20.		
Sample date:	22-JAN-13	Finding:	19.4
Chemical:	SOURCE TEMPERATURE C	Report units:	C
Dlr:	0.		
Sample date:	18-DEC-12	Finding:	50.
Chemical:	MANGANESE	Report units:	UG/L
Dlr:	20.		
Sample date:	18-DEC-12	Finding:	19.4
Chemical:	SOURCE TEMPERATURE C	Report units:	C
Dlr:	0.		
Sample date:	21-NOV-12	Finding:	48.
Chemical:	MANGANESE	Report units:	UG/L
Dlr:	20.		
Sample date:	21-NOV-12	Finding:	19.5
Chemical:	SOURCE TEMPERATURE C	Report units:	C
Dlr:	0.		
Sample date:	23-OCT-12	Finding:	53.
Chemical:	MANGANESE	Report units:	UG/L
Dlr:	20.		
Sample date:	23-OCT-12	Finding:	21.5
Chemical:	SOURCE TEMPERATURE C	Report units:	C
Dlr:	0.		
Sample date:	20-SEP-12	Finding:	49.
Chemical:	MANGANESE	Report units:	UG/L
Dlr:	20.		
Sample date:	20-SEP-12	Finding:	22.4
Chemical:	SOURCE TEMPERATURE C	Report units:	C
Dlr:	0.		
Sample date:	14-AUG-12	Finding:	24.3
Chemical:	SOURCE TEMPERATURE C	Report units:	C
Dlr:	0.		
Sample date:	14-AUG-12	Finding:	50.
Chemical:	MANGANESE	Report units:	UG/L
Dlr:	20.		
Sample date:	15-MAY-12	Finding:	47.
Chemical:	MANGANESE	Report units:	UG/L
Dlr:	20.		
Sample date:	15-MAY-12	Finding:	21.3
Chemical:	SOURCE TEMPERATURE C	Report units:	C

Dlr:	0.		
Sample date:	05-MAR-12	Finding:	270.
Chemical:	TOTAL DISSOLVED SOLIDS	Report units:	MG/L
Dlr:	0.		
Sample date:	05-MAR-12	Finding:	20.7
Chemical:	SOURCE TEMPERATURE C	Report units:	C
Dlr:	0.		
Sample date:	21-FEB-12	Finding:	51.
Chemical:	MANGANESE	Report units:	UG/L
Dlr:	20.		
Sample date:	21-FEB-12	Finding:	0.72
Chemical:	LANGELIER INDEX AT SOURCE TEMP.	Report units:	Not Reported
Dlr:	0.		
Sample date:	21-FEB-12	Finding:	13.
Chemical:	AGGRSSIVE INDEX (CORROSIVITY)	Report units:	Not Reported
Dlr:	0.		
Sample date:	21-FEB-12	Finding:	150.
Chemical:	BARIUM	Report units:	UG/L
Dlr:	100.		
Sample date:	21-FEB-12	Finding:	7.5
Chemical:	ARSENIC	Report units:	UG/L
Dlr:	2.		
Sample date:	21-FEB-12	Finding:	0.16
Chemical:	FLUORIDE (F) (NATURAL-SOURCE)	Report units:	MG/L
Dlr:	0.1		
Sample date:	21-FEB-12	Finding:	42.
Chemical:	SULFATE	Report units:	MG/L
Dlr:	0.5		
Sample date:	21-FEB-12	Finding:	32.
Chemical:	CHLORIDE	Report units:	MG/L
Dlr:	0.		
Sample date:	21-FEB-12	Finding:	3.3
Chemical:	POTASSIUM	Report units:	MG/L
Dlr:	0.		
Sample date:	21-FEB-12	Finding:	37.
Chemical:	SODIUM	Report units:	MG/L
Dlr:	0.		
Sample date:	21-FEB-12	Finding:	7.3
Chemical:	MAGNESIUM	Report units:	MG/L
Dlr:	0.		
Sample date:	21-FEB-12	Finding:	53.
Chemical:	CALCIUM	Report units:	MG/L
Dlr:	0.		
Sample date:	21-FEB-12	Finding:	160.
Chemical:	HARDNESS (TOTAL) AS CACO3	Report units:	MG/L
Dlr:	0.		

Sample date:	21-FEB-12	Finding:	160.
Chemical:	BICARBONATE ALKALINITY	Report units:	MG/L
Dlr:	0.		

Sample date:	21-FEB-12	Finding:	160.
Chemical:	ALKALINITY (TOTAL) AS CACO3	Report units:	MG/L
Dlr:	0.		

Sample date:	21-FEB-12	Finding:	8.21
Chemical:	PH, LABORATORY	Report units:	Not Reported
Dlr:	0.		

Sample date:	21-FEB-12	Finding:	20.3
Chemical:	SOURCE TEMPERATURE C	Report units:	C
Dlr:	0.		

Sample date:	21-FEB-12	Finding:	510.
Chemical:	SPECIFIC CONDUCTANCE	Report units:	US
Dlr:	0.		

S138
ESE
1/2 - 1 Mile
Lower

CA WELLS 5199

Seq:	5199	Prim sta c:	04S/11W-06B01 S
Frds no:	1910016001	County:	19
District:	07	User id:	4TH
System no:	1910016	Water type:	G
Source nam:	HIBBING WELL 11 - ABANDONED	Station ty:	WELL/AMBNT/MUN/INTAKE/SUPPLY
Latitude:	335200.0	Longitude:	1180400.0
Precision:	8	Status:	AB
Comment 1:	Not Reported	Comment 2:	Not Reported
Comment 3:	Not Reported	Comment 4:	Not Reported
Comment 5:	Not Reported	Comment 6:	Not Reported
Comment 7:	Not Reported		

System no:	1910016	System nam:	County Wc - Artesia
Hqname:	COUNTY WATER COMPANY	Address:	11829 E 163RD ST
City:	NORWALK	State:	Not Reported
Zip:	90650	Zip ext:	Not Reported
Pop serv:	1104	Connection:	276
Area serve:	ARTESIA, SO SUB SYS		

S139
ESE
1/2 - 1 Mile
Lower

CA WELLS 5201

Seq:	5201	Prim sta c:	04S/11W-07E02 S
Frds no:	1910004017	County:	19
District:	15	User id:	MET
System no:	1910004	Water type:	G
Source nam:	SEINE - INACTIVE	Station ty:	WELL/AMBNT/MUN/INTAKE/SUPPLY
Latitude:	335200.0	Longitude:	1180400.0
Precision:	3	Status:	IR
Comment 1:	Not Reported	Comment 2:	Not Reported
Comment 3:	Not Reported	Comment 4:	Not Reported
Comment 5:	Not Reported	Comment 6:	Not Reported
Comment 7:	Not Reported		

System no:	1910004	System nam:	Scwc - Artesia
Hqname:	SOUTHERN CALIF WATER CO	Address:	12035 BURKE ST., STE 1
City:	SANTA FE SPRINGS	State:	CA
Zip:	90670	Zip ext:	Not Reported
Pop serv:	35731	Connection:	10206
Area serve:	Not Reported		

S140
ESE
1/2 - 1 Mile
Lower

CA WELLS 5200

Seq:	5200	Prim sta c:	04S/11W-06B02 S
Frds no:	1910016002	County:	19
District:	07	User id:	4TH
System no:	1910016	Water type:	G
Source nam:	HIBBING WELL 12 - ABANDONED	Station ty:	WELL/AMBNT/MUN/INTAKE/SUPPLY
Latitude:	335200.0	Longitude:	1180400.0
Precision:	8	Status:	AB
Comment 1:	Not Reported	Comment 2:	Not Reported
Comment 3:	Not Reported	Comment 4:	Not Reported
Comment 5:	Not Reported	Comment 6:	Not Reported
Comment 7:	Not Reported		

System no:	1910016	System nam:	County Wc - Artesia
Hqname:	COUNTY WATER COMPANY	Address:	11829 E 163RD ST
City:	NORWALK	State:	Not Reported
Zip:	90650	Zip ext:	Not Reported
Pop serv:	1104	Connection:	276
Area serve:	ARTESIA, SO SUB SYS		

T141
South
1/2 - 1 Mile
Lower

CA WELLS CAEDF0000034529

Well ID:	SL204AJ1748-LS-11B	Well Type:	MONITORING
Source:	EDF	Other Name:	LS-11B
GAMA PFAS Testing:	Not Reported		
Groundwater Quality Data:	https://gamagroundwater.waterboards.ca.gov/gama/gamamap/public/GamaDataDisplay.asp?dataset=EDF&samp_date=&global_id=SL204AJ1748&assigned_name=LS-11B&store_num=		
GeoTracker Data:	https://geotracker.waterboards.ca.gov/profile_report.asp?cmd=MWEDFResults&global_id=SL204AJ1748&assigned_name=LS-11B		

T142
South
1/2 - 1 Mile
Lower

CA WELLS CAEDF0000043545

Well ID:	SL204AJ1748-LS-11C	Well Type:	MONITORING
Source:	EDF	Other Name:	LS-11C
GAMA PFAS Testing:	Not Reported		
Groundwater Quality Data:	https://gamagroundwater.waterboards.ca.gov/gama/gamamap/public/GamaDataDisplay.asp?dataset=EDF&samp_date=&global_id=SL204AJ1748&assigned_name=LS-11C&store_num=		
GeoTracker Data:	https://geotracker.waterboards.ca.gov/profile_report.asp?cmd=MWEDFResults&global_id=SL204AJ1748&assigned_name=LS-11C		

Map ID Direction Distance Elevation	Database	EDR ID Number
T143 **South** **1/2 - 1 Mile** **Lower**	**CA WELLS**	**CAEDF0000008325**

Well ID:	SL204AJ1748-LS-11D	Well Type:	MONITORING
Source:	EDF	Other Name:	LS-11D
GAMA PFAS Testing:	Not Reported		
Groundwater Quality Data:	https://gamagroundwater.waterboards.ca.gov/gama/gamamap/public/GamaDataDisplay.asp?dataset=EDF&samp_date=&global_id=SL204AJ1748&assigned_name=LS-11D&store_num=		
GeoTracker Data:	https://geotracker.waterboards.ca.gov/profile_report.asp?cmd=MWEDFResults&global_id=SL204AJ1748&assigned_name=LS-11D		

U144 **South** **1/2 - 1 Mile** **Lower**	**CA WELLS**	**CAEDF0000141060**

Well ID:	T0603702967-MW-4	Well Type:	MONITORING
Source:	EDF	Other Name:	MW-4
GAMA PFAS Testing:	Not Reported		
Groundwater Quality Data:	https://gamagroundwater.waterboards.ca.gov/gama/gamamap/public/GamaDataDisplay.asp?dataset=EDF&samp_date=&global_id=T0603702967&assigned_name=MW-4&store_num=		
GeoTracker Data:	https://geotracker.waterboards.ca.gov/profile_report.asp?cmd=MWEDFResults&global_id=T0603702967&assigned_name=MW-4		

U145 **South** **1/2 - 1 Mile** **Lower**	**CA WELLS**	**CAEDF0000007270**

Well ID:	T0603702967-MW-2	Well Type:	MONITORING
Source:	EDF	Other Name:	MW-2
GAMA PFAS Testing:	Not Reported		
Groundwater Quality Data:	https://gamagroundwater.waterboards.ca.gov/gama/gamamap/public/GamaDataDisplay.asp?dataset=EDF&samp_date=&global_id=T0603702967&assigned_name=MW-2&store_num=		
GeoTracker Data:	https://geotracker.waterboards.ca.gov/profile_report.asp?cmd=MWEDFResults&global_id=T0603702967&assigned_name=MW-2		

R146 **South** **1/2 - 1 Mile** **Lower**	**CA WELLS**	**CAEDF0000108676**

Well ID:	T0603702967-MW-5	Well Type:	MONITORING
Source:	EDF	Other Name:	MW-5
GAMA PFAS Testing:	Not Reported		
Groundwater Quality Data:	https://gamagroundwater.waterboards.ca.gov/gama/gamamap/public/GamaDataDisplay.asp?dataset=EDF&samp_date=&global_id=T0603702967&assigned_name=MW-5&store_num=		
GeoTracker Data:	https://geotracker.waterboards.ca.gov/profile_report.asp?cmd=MWEDFResults&global_id=T0603702967&assigned_name=MW-5		

Map ID Direction Distance Elevation	Database	EDR ID Number
V147 **NW** **1/2 - 1 Mile** **Higher**	**CA WELLS**	**CADWR0000026811**

Well ID:	03S12W25L001S	Well Type:	UNK
Source:	Department of Water Resources		
Other Name:	03S12W25L001S	GAMA PFAS Testing:	Not Reported
Groundwater Quality Data:	https://gamagroundwater.waterboards.ca.gov/gama/gamamap/public/GamaDataDisplay.asp?dataset=DWR&samp_date=&global_id=&assigned_name=03S12W25L001S&store_num=		
GeoTracker Data:	Not Reported		

V148 **NW** **1/2 - 1 Mile** **Higher**	**CA WELLS**	**CADWR0000029737**

Well ID:	03S12W25L002S	Well Type:	UNK
Source:	Department of Water Resources		
Other Name:	03S12W25L002S	GAMA PFAS Testing:	Not Reported
Groundwater Quality Data:	https://gamagroundwater.waterboards.ca.gov/gama/gamamap/public/GamaDataDisplay.asp?dataset=DWR&samp_date=&global_id=&assigned_name=03S12W25L002S&store_num=		
GeoTracker Data:	Not Reported		

T149 **South** **1/2 - 1 Mile** **Lower**	**CA WELLS**	**CAEDF0000014098**

Well ID:	SL204AJ1748-LS-1C	Well Type:	MONITORING
Source:	EDF	Other Name:	LS-1C
GAMA PFAS Testing:	Not Reported		
Groundwater Quality Data:	https://gamagroundwater.waterboards.ca.gov/gama/gamamap/public/GamaDataDisplay.asp?dataset=EDF&samp_date=&global_id=SL204AJ1748&assigned_name=LS-1C&store_num=		
GeoTracker Data:	https://geotracker.waterboards.ca.gov/profile_report.asp?cmd=MWEDFResults&global_id=SL204AJ1748&assigned_name=LS-1C		

T150 **South** **1/2 - 1 Mile** **Lower**	**CA WELLS**	**CAEDF0000001235**

Well ID:	SL204AJ1748-LS-1B	Well Type:	MONITORING
Source:	EDF	Other Name:	LS-1B
GAMA PFAS Testing:	Not Reported		
Groundwater Quality Data:	https://gamagroundwater.waterboards.ca.gov/gama/gamamap/public/GamaDataDisplay.asp?dataset=EDF&samp_date=&global_id=SL204AJ1748&assigned_name=LS-1B&store_num=		
GeoTracker Data:	https://geotracker.waterboards.ca.gov/profile_report.asp?cmd=MWEDFResults&global_id=SL204AJ1748&assigned_name=LS-1B		

Map ID Direction Distance Elevation	Database	EDR ID Number
T151 **South** **1/2 - 1 Mile** **Lower**	**CA WELLS**	**CAEDF0000136936**

Well ID:	SL204AJ1748-LS-1D	Well Type:	MONITORING
Source:	EDF	Other Name:	LS-1D
GAMA PFAS Testing:	Not Reported		
Groundwater Quality Data:	https://gamagroundwater.waterboards.ca.gov/gama/gamamap/public/GamaDataDisplay.asp?dataset=EDF&samp_date=&global_id=SL204AJ1748&assigned_name=LS-1D&store_num=		
GeoTracker Data:	https://geotracker.waterboards.ca.gov/profile_report.asp?cmd=MWEDFResults&global_id=SL204AJ1748&assigned_name=LS-1D		

T152 **South** **1/2 - 1 Mile** **Lower**	**CA WELLS**	**CAEDF0000075198**

Well ID:	SL204AJ1748-LS-1A	Well Type:	MONITORING
Source:	EDF	Other Name:	LS-1A
GAMA PFAS Testing:	Not Reported		
Groundwater Quality Data:	https://gamagroundwater.waterboards.ca.gov/gama/gamamap/public/GamaDataDisplay.asp?dataset=EDF&samp_date=&global_id=SL204AJ1748&assigned_name=LS-1A&store_num=		
GeoTracker Data:	https://geotracker.waterboards.ca.gov/profile_report.asp?cmd=MWEDFResults&global_id=SL204AJ1748&assigned_name=LS-1A		

U153 **South** **1/2 - 1 Mile** **Lower**	**CA WELLS**	**CAEDF0000123234**

Well ID:	T0603702967-MW-7A	Well Type:	MONITORING
Source:	EDF	Other Name:	MW-7A
GAMA PFAS Testing:	Not Reported		
Groundwater Quality Data:	https://gamagroundwater.waterboards.ca.gov/gama/gamamap/public/GamaDataDisplay.asp?dataset=EDF&samp_date=&global_id=T0603702967&assigned_name=MW-7A&store_num=		
GeoTracker Data:	https://geotracker.waterboards.ca.gov/profile_report.asp?cmd=MWEDFResults&global_id=T0603702967&assigned_name=MW-7A		

U154 **South** **1/2 - 1 Mile** **Lower**	**CA WELLS**	**CAEDF0000051095**

Well ID:	T0603702967-MW-3	Well Type:	MONITORING
Source:	EDF	Other Name:	MW-3
GAMA PFAS Testing:	Not Reported		
Groundwater Quality Data:	https://gamagroundwater.waterboards.ca.gov/gama/gamamap/public/GamaDataDisplay.asp?dataset=EDF&samp_date=&global_id=T0603702967&assigned_name=MW-3&store_num=		
GeoTracker Data:	https://geotracker.waterboards.ca.gov/profile_report.asp?cmd=MWEDFResults&global_id=T0603702967&assigned_name=MW-3		

Map ID Direction Distance Elevation	Database	EDR ID Number
R155 **South** **1/2 - 1 Mile** **Lower**	**CA WELLS**	**CAEDF0000043960**

Well ID:	T0603702967-MW-8	Well Type:	MONITORING
Source:	EDF	Other Name:	MW-8
GAMA PFAS Testing:	Not Reported		
Groundwater Quality Data:	https://gamagroundwater.waterboards.ca.gov/gama/gamamap/public/GamaDataDisplay.asp?dataset=EDF&samp_date=&global_id=T0603702967&assigned_name=MW-8&store_num=		
GeoTracker Data:	https://geotracker.waterboards.ca.gov/profile_report.asp?cmd=MWEDFResults&global_id=T0603702967&assigned_name=MW-8		

T156 **South** **1/2 - 1 Mile** **Lower**	**CA WELLS**	**CAEDF0000101024**

Well ID:	SL204AJ1748-LS-5C	Well Type:	MONITORING
Source:	EDF	Other Name:	LS-5C
GAMA PFAS Testing:	Not Reported		
Groundwater Quality Data:	https://gamagroundwater.waterboards.ca.gov/gama/gamamap/public/GamaDataDisplay.asp?dataset=EDF&samp_date=&global_id=SL204AJ1748&assigned_name=LS-5C&store_num=		
GeoTracker Data:	https://geotracker.waterboards.ca.gov/profile_report.asp?cmd=MWEDFResults&global_id=SL204AJ1748&assigned_name=LS-5C		

U157 **South** **1/2 - 1 Mile** **Lower**	**CA WELLS**	**CAEDF0000127819**

Well ID:	T0603702967-MW-7	Well Type:	MONITORING
Source:	EDF	Other Name:	MW-7
GAMA PFAS Testing:	Not Reported		
Groundwater Quality Data:	https://gamagroundwater.waterboards.ca.gov/gama/gamamap/public/GamaDataDisplay.asp?dataset=EDF&samp_date=&global_id=T0603702967&assigned_name=MW-7&store_num=		
GeoTracker Data:	https://geotracker.waterboards.ca.gov/profile_report.asp?cmd=MWEDFResults&global_id=T0603702967&assigned_name=MW-7		

R158 **South** **1/2 - 1 Mile** **Lower**	**CA WELLS**	**CAEDF0000075033**

Well ID:	T0603702967-MW-1	Well Type:	MONITORING
Source:	EDF	Other Name:	MW-1
GAMA PFAS Testing:	Not Reported		
Groundwater Quality Data:	https://gamagroundwater.waterboards.ca.gov/gama/gamamap/public/GamaDataDisplay.asp?dataset=EDF&samp_date=&global_id=T0603702967&assigned_name=MW-1&store_num=		
GeoTracker Data:	https://geotracker.waterboards.ca.gov/profile_report.asp?cmd=MWEDFResults&global_id=T0603702967&assigned_name=MW-1		

Map ID Direction Distance Elevation	Database	EDR ID Number
W159 **SSE** **1/2 - 1 Mile** **Lower**	**CA WELLS**	**CAEDF0000120221**

Well ID:	T0603704625-MW-2	Well Type:	MONITORING
Source:	EDF	Other Name:	MW-2
GAMA PFAS Testing:	Not Reported		
Groundwater Quality Data:	https://gamagroundwater.waterboards.ca.gov/gama/gamamap/public/GamaDataDisplay.asp?dataset=EDF&samp_date=&global_id=T0603704625&assigned_name=MW-2&store_num=		
GeoTracker Data:	https://geotracker.waterboards.ca.gov/profile_report.asp?cmd=MWEDFResults&global_id=T0603704625&assigned_name=MW-2		

W160 **SSE** **1/2 - 1 Mile** **Lower**	Site ID:	R-03694	**AQUIFLOW**	**34309**
	Groundwater Flow:	Not Reported		
	Shallow Water Depth:	Not Reported		
	Deep Water Depth:	Not Reported		
	Average Water Depth:	12.0		
	Date:	03/18/1998		

R161 **South** **1/2 - 1 Mile** **Lower**	**CA WELLS**	**CAEDF0000067791**

Well ID:	T0603702967-MW-10	Well Type:	MONITORING
Source:	EDF	Other Name:	MW-10
GAMA PFAS Testing:	Not Reported		
Groundwater Quality Data:	https://gamagroundwater.waterboards.ca.gov/gama/gamamap/public/GamaDataDisplay.asp?dataset=EDF&samp_date=&global_id=T0603702967&assigned_name=MW-10&store_num=		
GeoTracker Data:	https://geotracker.waterboards.ca.gov/profile_report.asp?cmd=MWEDFResults&global_id=T0603702967&assigned_name=MW-10		

U162 **South** **1/2 - 1 Mile** **Lower**	**CA WELLS**	**CAEDF0000017666**

Well ID:	T0603702967-MW-6	Well Type:	MONITORING
Source:	EDF	Other Name:	MW-6
GAMA PFAS Testing:	Not Reported		
Groundwater Quality Data:	https://gamagroundwater.waterboards.ca.gov/gama/gamamap/public/GamaDataDisplay.asp?dataset=EDF&samp_date=&global_id=T0603702967&assigned_name=MW-6&store_num=		
GeoTracker Data:	https://geotracker.waterboards.ca.gov/profile_report.asp?cmd=MWEDFResults&global_id=T0603702967&assigned_name=MW-6		

X163 **North** **1/2 - 1 Mile** **Higher**	**CA WELLS**	**4028**

Seq:	4028	Prim sta c:	03S/12W-25J02 S
Frds no:	1910192001	County:	19

District:	07	User id:	4TH
System no:	1910192	Water type:	G
Source nam:	ARKANSAS - ABANDONED	Station ty:	WELL/AMBNT/MUN/INTAKE/SUPPLY
Latitude:	335300.0	Longitude:	1180500.0
Precision:	8	Status:	AB
Comment 1:	Not Reported	Comment 2:	Not Reported
Comment 3:	Not Reported	Comment 4:	Not Reported
Comment 5:	Not Reported	Comment 6:	Not Reported
Comment 7:	Not Reported		

System no:	1910192	System nam:	County Wc - Norwalk
Hqname:	COUNTY WATER COMPANY	Address:	11829 E 163RD ST
City:	NORWALK	State:	Not Reported
Zip:	90650	Zip ext:	Not Reported
Pop serv:	6500	Connection:	1628
Area serve:	NORWALK, NO ART SYS		

R164
South
1/2 - 1 Mile
Lower

CA WELLS **CAEDF0000047892**

Well ID:	T0603702967-MW-9	Well Type:	MONITORING
Source:	EDF	Other Name:	MW-9
GAMA PFAS Testing:	Not Reported		
Groundwater Quality Data:	https://gamagroundwater.waterboards.ca.gov/gama/gamamap/public/GamaDataDisplay.asp?dataset=EDF&samp_date=&global_id=T0603702967&assigned_name=MW-9&store_num=		
GeoTracker Data:	https://geotracker.waterboards.ca.gov/profile_report.asp?cmd=MWEDFResults&global_id=T0603702967&assigned_name=MW-9		

X165
North
1/2 - 1 Mile
Higher

CA WELLS **CADWR0000010194**

Well ID:	03S12W25H001S	Well Type:	UNK
Source:	Department of Water Resources		
Other Name:	03S12W25H001S	GAMA PFAS Testing:	Not Reported
Groundwater Quality Data:	https://gamagroundwater.waterboards.ca.gov/gama/gamamap/public/GamaDataDisplay.asp?dataset=DWR&samp_date=&global_id=&assigned_name=03S12W25H001S&store_num=		
GeoTracker Data:	Not Reported		

T166
South
1/2 - 1 Mile
Lower

CA WELLS **CAEDF0000075284**

Well ID:	SL204AJ1748-LS-7C	Well Type:	MONITORING
Source:	EDF	Other Name:	LS-7C
GAMA PFAS Testing:	Not Reported		
Groundwater Quality Data:	https://gamagroundwater.waterboards.ca.gov/gama/gamamap/public/GamaDataDisplay.asp?dataset=EDF&samp_date=&global_id=SL204AJ1748&assigned_name=LS-7C&store_num=		
GeoTracker Data:	https://geotracker.waterboards.ca.gov/profile_report.asp?cmd=MWEDFResults&global_id=SL204AJ1748&assigned_name=LS-7C		

Map ID Direction Distance Elevation	Database	EDR ID Number
W167 **SSE** **1/2 - 1 Mile** **Lower**	**CA WELLS**	**CAEDF0000086023**

Well ID:	T0603704625-MW-1	Well Type:	MONITORING
Source:	EDF	Other Name:	MW-1
GAMA PFAS Testing:	Not Reported		
Groundwater Quality Data:	https://gamagroundwater.waterboards.ca.gov/gama/gamamap/public/GamaDataDisplay.asp?dataset=EDF&samp_date=&global_id=T0603704625&assigned_name=MW-1&store_num=		
GeoTracker Data:	https://geotracker.waterboards.ca.gov/profile_report.asp?cmd=MWEDFResults&global_id=T0603704625&assigned_name=MW-1		

W168 **SSE** **1/2 - 1 Mile** **Lower**	**CA WELLS**	**CAEDF0000035026**

Well ID:	T0603704625-MW-3	Well Type:	MONITORING
Source:	EDF	Other Name:	MW-3
GAMA PFAS Testing:	Not Reported		
Groundwater Quality Data:	https://gamagroundwater.waterboards.ca.gov/gama/gamamap/public/GamaDataDisplay.asp?dataset=EDF&samp_date=&global_id=T0603704625&assigned_name=MW-3&store_num=		
GeoTracker Data:	https://geotracker.waterboards.ca.gov/profile_report.asp?cmd=MWEDFResults&global_id=T0603704625&assigned_name=MW-3		

T169 **South** **1/2 - 1 Mile** **Lower**	**CA WELLS**	**CAEDF0000017016**

Well ID:	SL204AJ1748-LS-2B	Well Type:	MONITORING
Source:	EDF	Other Name:	LS-2B
GAMA PFAS Testing:	Not Reported		
Groundwater Quality Data:	https://gamagroundwater.waterboards.ca.gov/gama/gamamap/public/GamaDataDisplay.asp?dataset=EDF&samp_date=&global_id=SL204AJ1748&assigned_name=LS-2B&store_num=		
GeoTracker Data:	https://geotracker.waterboards.ca.gov/profile_report.asp?cmd=MWEDFResults&global_id=SL204AJ1748&assigned_name=LS-2B		

T170 **South** **1/2 - 1 Mile** **Lower**	**CA WELLS**	**CAEDF0000003779**

Well ID:	SL204AJ1748-LS-12B	Well Type:	MONITORING
Source:	EDF	Other Name:	LS-12B
GAMA PFAS Testing:	Not Reported		
Groundwater Quality Data:	https://gamagroundwater.waterboards.ca.gov/gama/gamamap/public/GamaDataDisplay.asp?dataset=EDF&samp_date=&global_id=SL204AJ1748&assigned_name=LS-12B&store_num=		
GeoTracker Data:	https://geotracker.waterboards.ca.gov/profile_report.asp?cmd=MWEDFResults&global_id=SL204AJ1748&assigned_name=LS-12B		

Map ID Direction Distance Elevation	Database	EDR ID Number
T171 **South** **1/2 - 1 Mile** **Lower**	**CA WELLS**	**CAEDF0000076659**

Well ID:	SL204AJ1748-LS-2C	Well Type:	MONITORING
Source:	EDF	Other Name:	LS-2C
GAMA PFAS Testing:	Not Reported		
Groundwater Quality Data:	https://gamagroundwater.waterboards.ca.gov/gama/gamamap/public/GamaDataDisplay.asp?dataset=EDF&samp_date=&global_id=SL204AJ1748&assigned_name=LS-2C&store_num=		
GeoTracker Data:	https://geotracker.waterboards.ca.gov/profile_report.asp?cmd=MWEDFResults&global_id=SL204AJ1748&assigned_name=LS-2C		

T172 **South** **1/2 - 1 Mile** **Lower**	**CA WELLS**	**CAEDF0000095377**

Well ID:	SL204AJ1748-LS-12C	Well Type:	MONITORING
Source:	EDF	Other Name:	LS-12C
GAMA PFAS Testing:	Not Reported		
Groundwater Quality Data:	https://gamagroundwater.waterboards.ca.gov/gama/gamamap/public/GamaDataDisplay.asp?dataset=EDF&samp_date=&global_id=SL204AJ1748&assigned_name=LS-12C&store_num=		
GeoTracker Data:	https://geotracker.waterboards.ca.gov/profile_report.asp?cmd=MWEDFResults&global_id=SL204AJ1748&assigned_name=LS-12C		

T173 **South** **1/2 - 1 Mile** **Lower**	**CA WELLS**	**CAEDF0000050930**

Well ID:	SL204AJ1748-LS-12D	Well Type:	MONITORING
Source:	EDF	Other Name:	LS-12D
GAMA PFAS Testing:	Not Reported		
Groundwater Quality Data:	https://gamagroundwater.waterboards.ca.gov/gama/gamamap/public/GamaDataDisplay.asp?dataset=EDF&samp_date=&global_id=SL204AJ1748&assigned_name=LS-12D&store_num=		
GeoTracker Data:	https://geotracker.waterboards.ca.gov/profile_report.asp?cmd=MWEDFResults&global_id=SL204AJ1748&assigned_name=LS-12D		

T174 **South** **1/2 - 1 Mile** **Lower**	**CA WELLS**	**CAEDF0000069402**

Well ID:	SL204AJ1748-LS-2D	Well Type:	MONITORING
Source:	EDF	Other Name:	LS-2D
GAMA PFAS Testing:	Not Reported		
Groundwater Quality Data:	https://gamagroundwater.waterboards.ca.gov/gama/gamamap/public/GamaDataDisplay.asp?dataset=EDF&samp_date=&global_id=SL204AJ1748&assigned_name=LS-2D&store_num=		
GeoTracker Data:	https://geotracker.waterboards.ca.gov/profile_report.asp?cmd=MWEDFResults&global_id=SL204AJ1748&assigned_name=LS-2D		

Map ID Direction Distance Elevation	Database	EDR ID Number
Y175 **West** **1/2 - 1 Mile** **Higher**	**CA WELLS**	**CADWR0000011500**

Well ID:	03S12W36D003S	Well Type:	UNK
Source:	Department of Water Resources		
Other Name:	03S12W36D003S	GAMA PFAS Testing:	Not Reported
Groundwater Quality Data:	https://gamagroundwater.waterboards.ca.gov/gama/gamamap/public/GamaDataDisplay.asp?dataset=DWR&samp_date=&global_id=&assigned_name=03S12W36D003S&store_num=		
GeoTracker Data:	Not Reported		

Y176 **West** **1/2 - 1 Mile** **Higher**	**CA WELLS**	**CADWR0000020277**

Well ID:	03S12W36D004S	Well Type:	UNK
Source:	Department of Water Resources		
Other Name:	03S12W36D004S	GAMA PFAS Testing:	Not Reported
Groundwater Quality Data:	https://gamagroundwater.waterboards.ca.gov/gama/gamamap/public/GamaDataDisplay.asp?dataset=DWR&samp_date=&global_id=&assigned_name=03S12W36D004S&store_num=		
GeoTracker Data:	Not Reported		

W177 **SSE** **1/2 - 1 Mile** **Lower**	**CA WELLS**	**CAEDF0000094621**

Well ID:	T0603704625-MW-4	Well Type:	MONITORING
Source:	EDF	Other Name:	MW-4
GAMA PFAS Testing:	Not Reported		
Groundwater Quality Data:	https://gamagroundwater.waterboards.ca.gov/gama/gamamap/public/GamaDataDisplay.asp?dataset=EDF&samp_date=&global_id=T0603704625&assigned_name=MW-4&store_num=		
GeoTracker Data:	https://geotracker.waterboards.ca.gov/profile_report.asp?cmd=MWEDFResults&global_id=T0603704625&assigned_name=MW-4		

X178 **North** **1/2 - 1 Mile** **Higher**	**CA WELLS**	**CAEDF0000063219**

Well ID:	T0603703603-MW4	Well Type:	MONITORING
Source:	EDF	Other Name:	MW4
GAMA PFAS Testing:	Not Reported		
Groundwater Quality Data:	https://gamagroundwater.waterboards.ca.gov/gama/gamamap/public/GamaDataDisplay.asp?dataset=EDF&samp_date=&global_id=T0603703603&assigned_name=MW4&store_num=		
GeoTracker Data:	https://geotracker.waterboards.ca.gov/profile_report.asp?cmd=MWEDFResults&global_id=T0603703603&assigned_name=MW4		

Map ID Direction Distance Elevation	Database	EDR ID Number
R179 **South** **1/2 - 1 Mile** **Lower**	**CA WELLS**	**CAEDF0000097476**

Well ID:	T0603702967-MW-11	Well Type:	MONITORING
Source:	EDF	Other Name:	MW-11
GAMA PFAS Testing:	Not Reported		
Groundwater Quality Data:	https://gamagroundwater.waterboards.ca.gov/gama/gamamap/public/GamaDataDisplay.asp?dataset=EDF&samp_date=&global_id=T0603702967&assigned_name=MW-11&store_num=		
GeoTracker Data:	https://geotracker.waterboards.ca.gov/profile_report.asp?cmd=MWEDFResults&global_id=T0603702967&assigned_name=MW-11		

T180 **South** **1/2 - 1 Mile** **Lower**	**CA WELLS**	**CAEDF0000135897**

Well ID:	SL204AJ1748-LS-6D	Well Type:	MONITORING
Source:	EDF	Other Name:	LS-6D
GAMA PFAS Testing:	Not Reported		
Groundwater Quality Data:	https://gamagroundwater.waterboards.ca.gov/gama/gamamap/public/GamaDataDisplay.asp?dataset=EDF&samp_date=&global_id=SL204AJ1748&assigned_name=LS-6D&store_num=		
GeoTracker Data:	https://geotracker.waterboards.ca.gov/profile_report.asp?cmd=MWEDFResults&global_id=SL204AJ1748&assigned_name=LS-6D		

T181 **South** **1/2 - 1 Mile** **Lower**	**CA WELLS**	**CAEDF0000070513**

Well ID:	SL204AJ1748-LS-6B	Well Type:	MONITORING
Source:	EDF	Other Name:	LS-6B
GAMA PFAS Testing:	Not Reported		
Groundwater Quality Data:	https://gamagroundwater.waterboards.ca.gov/gama/gamamap/public/GamaDataDisplay.asp?dataset=EDF&samp_date=&global_id=SL204AJ1748&assigned_name=LS-6B&store_num=		
GeoTracker Data:	https://geotracker.waterboards.ca.gov/profile_report.asp?cmd=MWEDFResults&global_id=SL204AJ1748&assigned_name=LS-6B		

T182 **South** **1/2 - 1 Mile** **Lower**	**CA WELLS**	**CAEDF0000064174**

Well ID:	SL204AJ1748-LS-6C	Well Type:	MONITORING
Source:	EDF	Other Name:	LS-6C
GAMA PFAS Testing:	Not Reported		
Groundwater Quality Data:	https://gamagroundwater.waterboards.ca.gov/gama/gamamap/public/GamaDataDisplay.asp?dataset=EDF&samp_date=&global_id=SL204AJ1748&assigned_name=LS-6C&store_num=		
GeoTracker Data:	https://geotracker.waterboards.ca.gov/profile_report.asp?cmd=MWEDFResults&global_id=SL204AJ1748&assigned_name=LS-6C		

Map ID Direction Distance Elevation	Database	EDR ID Number
X183 **North** **1/2 - 1 Mile** **Higher**	**CA WELLS**	**CAEDF0000049339**

Well ID:	T0603703603-MW3	Well Type:	MONITORING
Source:	EDF	Other Name:	MW3
GAMA PFAS Testing:	Not Reported		
Groundwater Quality Data:	https://gamagroundwater.waterboards.ca.gov/gama/gamamap/public/GamaDataDisplay.asp?dataset=EDF&samp_date=&global_id=T0603703603&assigned_name=MW3&store_num=		
GeoTracker Data:	https://geotracker.waterboards.ca.gov/profile_report.asp?cmd=MWEDFResults&global_id=T0603703603&assigned_name=MW3		

---

184 **East** **1/2 - 1 Mile** **Higher**	**CA WELLS**	**CADWR0000028404**

Well ID:	03S11W31A001S	Well Type:	UNK
Source:	Department of Water Resources		
Other Name:	03S11W31A001S	GAMA PFAS Testing:	Not Reported
Groundwater Quality Data:	https://gamagroundwater.waterboards.ca.gov/gama/gamamap/public/GamaDataDisplay.asp?dataset=DWR&samp_date=&global_id=&assigned_name=03S11W31A001S&store_num=		
GeoTracker Data:	Not Reported		

Z185 **East** **1/2 - 1 Mile** **Higher**	**CA WELLS**	**CADWR0000035397**

Well ID:	03S11W31H002S	Well Type:	UNK
Source:	Department of Water Resources		
Other Name:	03S11W31H002S	GAMA PFAS Testing:	Not Reported
Groundwater Quality Data:	https://gamagroundwater.waterboards.ca.gov/gama/gamamap/public/GamaDataDisplay.asp?dataset=DWR&samp_date=&global_id=&assigned_name=03S11W31H002S&store_num=		
GeoTracker Data:	Not Reported		

Z186 **East** **1/2 - 1 Mile** **Higher**	**CA WELLS**	**CADWR0000002130**

Well ID:	03S11W31H001S	Well Type:	UNK
Source:	Department of Water Resources		
Other Name:	03S11W31H001S	GAMA PFAS Testing:	Not Reported
Groundwater Quality Data:	https://gamagroundwater.waterboards.ca.gov/gama/gamamap/public/GamaDataDisplay.asp?dataset=DWR&samp_date=&global_id=&assigned_name=03S11W31H001S&store_num=		
GeoTracker Data:	Not Reported		

Map ID Direction Distance Elevation	Database	EDR ID Number
S187 **ESE** **1/2 - 1 Mile** **Lower**	**CA WELLS**	**CADDW2000013219**

GAMA:

Well ID:	CA1910004_017_017	Well Type:	MUNICIPAL
Source:	DDW	Other Names:	1910004-017
GAMA Pfas testing:	Not Reported		
Groundwater Quality Data:	https://gamagroundwater.waterboards.ca.gov/gama/gamamap/public/GamaDataDisplay.asp?dataset=DHS&samp_date=&global_id=&assigned_name=CA1910004_017_017&store_num=		
GeoTracker Data:	Not Reported		

T188 **South** **1/2 - 1 Mile** **Lower**	**CA WELLS**	**CAEDF0000080723**

Well ID:	SL204AJ1748-LS-13D	Well Type:	MONITORING
Source:	EDF	Other Name:	LS-13D
GAMA PFAS Testing:	Not Reported		
Groundwater Quality Data:	https://gamagroundwater.waterboards.ca.gov/gama/gamamap/public/GamaDataDisplay.asp?dataset=EDF&samp_date=&global_id=SL204AJ1748&assigned_name=LS-13D&store_num=		
GeoTracker Data:	https://geotracker.waterboards.ca.gov/profile_report.asp?cmd=MWEDFResults&global_id=SL204AJ1748&assigned_name=LS-13D		

T189 **South** **1/2 - 1 Mile** **Lower**	**CA WELLS**	**CAEDF0000014488**

Well ID:	SL204AJ1748-LS-3D	Well Type:	MONITORING
Source:	EDF	Other Name:	LS-3D
GAMA PFAS Testing:	Not Reported		
Groundwater Quality Data:	https://gamagroundwater.waterboards.ca.gov/gama/gamamap/public/GamaDataDisplay.asp?dataset=EDF&samp_date=&global_id=SL204AJ1748&assigned_name=LS-3D&store_num=		
GeoTracker Data:	https://geotracker.waterboards.ca.gov/profile_report.asp?cmd=MWEDFResults&global_id=SL204AJ1748&assigned_name=LS-3D		

T190 **South** **1/2 - 1 Mile** **Lower**	**CA WELLS**	**CAEDF0000111341**

Well ID:	SL204AJ1748-LS-3B	Well Type:	MONITORING
Source:	EDF	Other Name:	LS-3B
GAMA PFAS Testing:	Not Reported		
Groundwater Quality Data:	https://gamagroundwater.waterboards.ca.gov/gama/gamamap/public/GamaDataDisplay.asp?dataset=EDF&samp_date=&global_id=SL204AJ1748&assigned_name=LS-3B&store_num=		
GeoTracker Data:	https://geotracker.waterboards.ca.gov/profile_report.asp?cmd=MWEDFResults&global_id=SL204AJ1748&assigned_name=LS-3B		

Map ID Direction Distance Elevation	Database	EDR ID Number
T191 **South** **1/2 - 1 Mile** **Lower**	**CA WELLS**	**CAEDF0000122521**

Well ID:	SL204AJ1748-LS-13C	Well Type:	MONITORING
Source:	EDF	Other Name:	LS-13C
GAMA PFAS Testing:	Not Reported		
Groundwater Quality Data:	https://gamagroundwater.waterboards.ca.gov/gama/gamamap/public/GamaDataDisplay.asp?dataset=EDF&samp_date=&global_id=SL204AJ1748&assigned_name=LS-13C&store_num=		
GeoTracker Data:	https://geotracker.waterboards.ca.gov/profile_report.asp?cmd=MWEDFResults&global_id=SL204AJ1748&assigned_name=LS-13C		

T192 **South** **1/2 - 1 Mile** **Lower**	**CA WELLS**	**CAEDF0000105179**

Well ID:	SL204AJ1748-LS-13B	Well Type:	MONITORING
Source:	EDF	Other Name:	LS-13B
GAMA PFAS Testing:	Not Reported		
Groundwater Quality Data:	https://gamagroundwater.waterboards.ca.gov/gama/gamamap/public/GamaDataDisplay.asp?dataset=EDF&samp_date=&global_id=SL204AJ1748&assigned_name=LS-13B&store_num=		
GeoTracker Data:	https://geotracker.waterboards.ca.gov/profile_report.asp?cmd=MWEDFResults&global_id=SL204AJ1748&assigned_name=LS-13B		

T193 **South** **1/2 - 1 Mile** **Lower**	**CA WELLS**	**CAEDF0000109153**

Well ID:	SL204AJ1748-LS-3C	Well Type:	MONITORING
Source:	EDF	Other Name:	LS-3C
GAMA PFAS Testing:	Not Reported		
Groundwater Quality Data:	https://gamagroundwater.waterboards.ca.gov/gama/gamamap/public/GamaDataDisplay.asp?dataset=EDF&samp_date=&global_id=SL204AJ1748&assigned_name=LS-3C&store_num=		
GeoTracker Data:	https://geotracker.waterboards.ca.gov/profile_report.asp?cmd=MWEDFResults&global_id=SL204AJ1748&assigned_name=LS-3C		

X194 **North** **1/2 - 1 Mile** **Higher**	**CA WELLS**	**CAEDF0000090103**

Well ID:	T0603703603-MW1A	Well Type:	MONITORING
Source:	EDF	Other Name:	MW1A
GAMA PFAS Testing:	Not Reported		
Groundwater Quality Data:	https://gamagroundwater.waterboards.ca.gov/gama/gamamap/public/GamaDataDisplay.asp?dataset=EDF&samp_date=&global_id=T0603703603&assigned_name=MW1A&store_num=		
GeoTracker Data:	https://geotracker.waterboards.ca.gov/profile_report.asp?cmd=MWEDFResults&global_id=T0603703603&assigned_name=MW1A		

Map ID Direction Distance Elevation	Database	EDR ID Number
AA195 **NE** **1/2 - 1 Mile** **Higher**	**CA WELLS**	**CADWR0000010015**

Well ID:	03S11W30K001S	Well Type:	UNK
Source:	Department of Water Resources		
Other Name:	03S11W30K001S	GAMA PFAS Testing:	Not Reported
Groundwater Quality Data:	https://gamagroundwater.waterboards.ca.gov/gama/gamamap/public/GamaDataDisplay.asp?dataset=DWR&samp_date=&global_id=&assigned_name=03S11W30K001S&store_num=		
GeoTracker Data:	Not Reported		

AA196 **NE** **1/2 - 1 Mile** **Higher**	**CA WELLS**	**CADWR0000006743**

Well ID:	03S11W30K002S	Well Type:	UNK
Source:	Department of Water Resources		
Other Name:	03S11W30K002S	GAMA PFAS Testing:	Not Reported
Groundwater Quality Data:	https://gamagroundwater.waterboards.ca.gov/gama/gamamap/public/GamaDataDisplay.asp?dataset=DWR&samp_date=&global_id=&assigned_name=03S11W30K002S&store_num=		
GeoTracker Data:	Not Reported		

X197 **North** **1/2 - 1 Mile** **Higher**	**CA WELLS**	**CAEDF0000081583**

Well ID:	T0603703603-MW2	Well Type:	MONITORING
Source:	EDF	Other Name:	MW2
GAMA PFAS Testing:	Not Reported		
Groundwater Quality Data:	https://gamagroundwater.waterboards.ca.gov/gama/gamamap/public/GamaDataDisplay.asp?dataset=EDF&samp_date=&global_id=T0603703603&assigned_name=MW2&store_num=		
GeoTracker Data:	https://geotracker.waterboards.ca.gov/profile_report.asp?cmd=MWEDFResults&global_id=T0603703603&assigned_name=MW2		

X198 **North** **1/2 - 1 Mile** **Higher**	**CA WELLS**	**CAEDF0000107479**

Well ID:	T0603703603-MW8	Well Type:	MONITORING
Source:	EDF	Other Name:	MW8
GAMA PFAS Testing:	Not Reported		
Groundwater Quality Data:	https://gamagroundwater.waterboards.ca.gov/gama/gamamap/public/GamaDataDisplay.asp?dataset=EDF&samp_date=&global_id=T0603703603&assigned_name=MW8&store_num=		
GeoTracker Data:	https://geotracker.waterboards.ca.gov/profile_report.asp?cmd=MWEDFResults&global_id=T0603703603&assigned_name=MW8		

Map ID Direction Distance Elevation	Database	EDR ID Number
T199 **South** **1/2 - 1 Mile** **Lower**	**CA WELLS**	**CAEDF0000128515**

Well ID:	SL204AJ1748-LS-8C	Well Type:	MONITORING
Source:	EDF	Other Name:	LS-8C
GAMA PFAS Testing:	Not Reported		
Groundwater Quality Data:	https://gamagroundwater.waterboards.ca.gov/gama/gamamap/public/GamaDataDisplay.asp?dataset=EDF&samp_date=&global_id=SL204AJ1748&assigned_name=LS-8C&store_num=		
GeoTracker Data:	https://geotracker.waterboards.ca.gov/profile_report.asp?cmd=MWEDFResults&global_id=SL204AJ1748&assigned_name=LS-8C		

T200 **South** **1/2 - 1 Mile** **Lower**	**CA WELLS**	**CAEDF0000116658**

Well ID:	SL204AJ1748-LS-8B	Well Type:	MONITORING
Source:	EDF	Other Name:	LS-8B
GAMA PFAS Testing:	Not Reported		
Groundwater Quality Data:	https://gamagroundwater.waterboards.ca.gov/gama/gamamap/public/GamaDataDisplay.asp?dataset=EDF&samp_date=&global_id=SL204AJ1748&assigned_name=LS-8B&store_num=		
GeoTracker Data:	https://geotracker.waterboards.ca.gov/profile_report.asp?cmd=MWEDFResults&global_id=SL204AJ1748&assigned_name=LS-8B		

T201 **South** **1/2 - 1 Mile** **Lower**	**CA WELLS**	**CAEDF0000088971**

Well ID:	SL204AJ1748-LS-8D	Well Type:	MONITORING
Source:	EDF	Other Name:	LS-8D
GAMA PFAS Testing:	Not Reported		
Groundwater Quality Data:	https://gamagroundwater.waterboards.ca.gov/gama/gamamap/public/GamaDataDisplay.asp?dataset=EDF&samp_date=&global_id=SL204AJ1748&assigned_name=LS-8D&store_num=		
GeoTracker Data:	https://geotracker.waterboards.ca.gov/profile_report.asp?cmd=MWEDFResults&global_id=SL204AJ1748&assigned_name=LS-8D		

X202 **North** **1/2 - 1 Mile** **Higher**	**CA WELLS**	**CAEDF0000046398**

Well ID:	T0603703603-MW7	Well Type:	MONITORING
Source:	EDF	Other Name:	MW7
GAMA PFAS Testing:	Not Reported		
Groundwater Quality Data:	https://gamagroundwater.waterboards.ca.gov/gama/gamamap/public/GamaDataDisplay.asp?dataset=EDF&samp_date=&global_id=T0603703603&assigned_name=MW7&store_num=		
GeoTracker Data:	https://geotracker.waterboards.ca.gov/profile_report.asp?cmd=MWEDFResults&global_id=T0603703603&assigned_name=MW7		

Map ID Direction Distance Elevation	Database	EDR ID Number
203 **SW** **1/2 - 1 Mile** **Lower**	**CA WELLS**	**CAEDF0000098389**

Well ID:	T0603703918-MW-6	Well Type:	MONITORING
Source:	EDF	Other Name:	MW-6
GAMA PFAS Testing:	Not Reported		
Groundwater Quality Data:	https://gamagroundwater.waterboards.ca.gov/gama/gamamap/public/GamaDataDisplay.asp?dataset=EDF&samp_date=&global_id=T0603703918&assigned_name=MW-6&store_num=		
GeoTracker Data:	https://geotracker.waterboards.ca.gov/profile_report.asp?cmd=MWEDFResults&global_id=T0603703918&assigned_name=MW-6		

AB204 **South** **1/2 - 1 Mile** **Lower**	**CA WELLS**	**CAEDF0000057965**

Well ID:	SL204AJ1748-LS-4D	Well Type:	MONITORING
Source:	EDF	Other Name:	LS-4D
GAMA PFAS Testing:	Not Reported		
Groundwater Quality Data:	https://gamagroundwater.waterboards.ca.gov/gama/gamamap/public/GamaDataDisplay.asp?dataset=EDF&samp_date=&global_id=SL204AJ1748&assigned_name=LS-4D&store_num=		
GeoTracker Data:	https://geotracker.waterboards.ca.gov/profile_report.asp?cmd=MWEDFResults&global_id=SL204AJ1748&assigned_name=LS-4D		

AB205 **South** **1/2 - 1 Mile** **Lower**	**CA WELLS**	**CAEDF0000031742**

Well ID:	SL204AJ1748-LS-4A	Well Type:	MONITORING
Source:	EDF	Other Name:	LS-4A
GAMA PFAS Testing:	Not Reported		
Groundwater Quality Data:	https://gamagroundwater.waterboards.ca.gov/gama/gamamap/public/GamaDataDisplay.asp?dataset=EDF&samp_date=&global_id=SL204AJ1748&assigned_name=LS-4A&store_num=		
GeoTracker Data:	https://geotracker.waterboards.ca.gov/profile_report.asp?cmd=MWEDFResults&global_id=SL204AJ1748&assigned_name=LS-4A		

AB206 **South** **1/2 - 1 Mile** **Lower**	**CA WELLS**	**CAEDF0000108566**

Well ID:	SL204AJ1748-LS-4B	Well Type:	MONITORING
Source:	EDF	Other Name:	LS-4B
GAMA PFAS Testing:	Not Reported		
Groundwater Quality Data:	https://gamagroundwater.waterboards.ca.gov/gama/gamamap/public/GamaDataDisplay.asp?dataset=EDF&samp_date=&global_id=SL204AJ1748&assigned_name=LS-4B&store_num=		
GeoTracker Data:	https://geotracker.waterboards.ca.gov/profile_report.asp?cmd=MWEDFResults&global_id=SL204AJ1748&assigned_name=LS-4B		

Map ID Direction Distance Elevation	Database	EDR ID Number
AB207 **South** **1/2 - 1 Mile** **Lower**	**CA WELLS**	**CAEDF0000118490**

Well ID:	SL204AJ1748-LS-4C	Well Type:	MONITORING
Source:	EDF	Other Name:	LS-4C
GAMA PFAS Testing:	Not Reported		
Groundwater Quality Data:	https://gamagroundwater.waterboards.ca.gov/gama/gamamap/public/GamaDataDisplay.asp?dataset=EDF&samp_date=&global_id=SL204AJ1748&assigned_name=LS-4C&store_num=		
GeoTracker Data:	https://geotracker.waterboards.ca.gov/profile_report.asp?cmd=MWEDFResults&global_id=SL204AJ1748&assigned_name=LS-4C		

---

208 **ENE** **1/2 - 1 Mile** **Higher**	**CA WELLS**	**CADWR0000023751**

Well ID:	03S11W30R001S	Well Type:	UNK
Source:	Department of Water Resources		
Other Name:	03S11W30R001S	GAMA PFAS Testing:	Not Reported
Groundwater Quality Data:	https://gamagroundwater.waterboards.ca.gov/gama/gamamap/public/GamaDataDisplay.asp?dataset=DWR&samp_date=&global_id=&assigned_name=03S11W30R001S&store_num=		
GeoTracker Data:	Not Reported		

AC209 **SSE** **1/2 - 1 Mile** **Lower**	**CA WELLS**	**CAEDF0000081727**

Well ID:	T0603702971-SE-MW-20	Well Type:	MONITORING
Source:	EDF	Other Name:	SE-MW-20
GAMA PFAS Testing:	Not Reported		
Groundwater Quality Data:	https://gamagroundwater.waterboards.ca.gov/gama/gamamap/public/GamaDataDisplay.asp?dataset=EDF&samp_date=&global_id=T0603702971&assigned_name=SE-MW-20&store_num=		
GeoTracker Data:	https://geotracker.waterboards.ca.gov/profile_report.asp?cmd=MWEDFResults&global_id=T0603702971&assigned_name=SE-MW-20		

AC210 **SE** **1/2 - 1 Mile** **Lower**	**CA WELLS**	**CAEDF0000001005**

Well ID:	T0603702971-MW-15	Well Type:	MONITORING
Source:	EDF	Other Name:	MW-15
GAMA PFAS Testing:	Not Reported		
Groundwater Quality Data:	https://gamagroundwater.waterboards.ca.gov/gama/gamamap/public/GamaDataDisplay.asp?dataset=EDF&samp_date=&global_id=T0603702971&assigned_name=MW-15&store_num=		
GeoTracker Data:	https://geotracker.waterboards.ca.gov/profile_report.asp?cmd=MWEDFResults&global_id=T0603702971&assigned_name=MW-15		

Map ID Direction Distance Elevation			Database	EDR ID Number
AC211 **SSE** **1/2 - 1 Mile** **Lower**	Site ID: Groundwater Flow: Shallow Water Depth: Deep Water Depth: Average Water Depth: Date:	I-0923 SSE Not Reported Not Reported 9.5 04/14/1987	**AQUIFLOW**	**34319**
AC212 **SSE** **1/2 - 1 Mile** **Lower**	Site ID: Groundwater Flow: Shallow Water Depth: Deep Water Depth: Average Water Depth: Date:	I-04264 Not Reported 10 11.5 Not Reported 01/29/1987	**AQUIFLOW**	**34321**

AC213
SE
1/2 - 1 Mile
Lower

CA WELLS **CAEDF0000053115**

Well ID:	T0603702971-BH-11	Well Type:	MONITORING
Source:	EDF	Other Name:	BH-11
GAMA PFAS Testing:	Not Reported		
Groundwater Quality Data:	https://gamagroundwater.waterboards.ca.gov/gama/gamamap/public/GamaDataDisplay.asp?dataset=EDF&samp_date=&global_id=T0603702971&assigned_name=BH-11&store_num=		
GeoTracker Data:	https://geotracker.waterboards.ca.gov/profile_report.asp?cmd=MWEDFResults&global_id=T0603702971&assigned_name=BH-11		

AC214
SE
1/2 - 1 Mile
Lower

CA WELLS **CAEDF0000006979**

Well ID:	T0603702971-MW-22	Well Type:	MONITORING
Source:	EDF	Other Name:	MW-22
GAMA PFAS Testing:	Not Reported		
Groundwater Quality Data:	https://gamagroundwater.waterboards.ca.gov/gama/gamamap/public/GamaDataDisplay.asp?dataset=EDF&samp_date=&global_id=T0603702971&assigned_name=MW-22&store_num=		
GeoTracker Data:	https://geotracker.waterboards.ca.gov/profile_report.asp?cmd=MWEDFResults&global_id=T0603702971&assigned_name=MW-22		

AC215
SE
1/2 - 1 Mile
Lower

CA WELLS **CAEDF0000046639**

Well ID:	T0603702971-SE-VW-6R	Well Type:	MONITORING
Source:	EDF	Other Name:	SE-VW-6R
GAMA PFAS Testing:	Not Reported		
Groundwater Quality Data:	https://gamagroundwater.waterboards.ca.gov/gama/gamamap/public/GamaDataDisplay.asp?dataset=EDF&samp_date=&global_id=T0603702971&assigned_name=SE-VW-6R&store_num=		
GeoTracker Data:	https://geotracker.waterboards.ca.gov/profile_report.asp?cmd=MWEDFResults&global_id=T0603702971&assigned_name=SE-VW-6R		

Map ID Direction Distance Elevation		Database	EDR ID Number
AC216 **SSE** **1/2 - 1 Mile** **Lower**		**CA WELLS**	**CAEDF0000010998**

Well ID:	T0603702971-MW-16	Well Type:	MONITORING
Source:	EDF	Other Name:	MW-16
GAMA PFAS Testing:	Not Reported		
Groundwater Quality Data:	https://gamagroundwater.waterboards.ca.gov/gama/gamamap/public/GamaDataDisplay.asp?dataset=EDF&samp_date=&global_id=T0603702971&assigned_name=MW-16&store_num=		
GeoTracker Data:	https://geotracker.waterboards.ca.gov/profile_report.asp?cmd=MWEDFResults&global_id=T0603702971&assigned_name=MW-16		

AC217 **SE** **1/2 - 1 Mile** **Lower**		**CA WELLS**	**CAEDF0000096470**

Well ID:	T0603702971-BH-1R	Well Type:	MONITORING
Source:	EDF	Other Name:	BH-1R
GAMA PFAS Testing:	Not Reported		
Groundwater Quality Data:	https://gamagroundwater.waterboards.ca.gov/gama/gamamap/public/GamaDataDisplay.asp?dataset=EDF&samp_date=&global_id=T0603702971&assigned_name=BH-1R&store_num=		
GeoTracker Data:	https://geotracker.waterboards.ca.gov/profile_report.asp?cmd=MWEDFResults&global_id=T0603702971&assigned_name=BH-1R		

1G **North** **1/2 - 1 Mile** **Lower**	Site ID: Groundwater Flow: Shallow Water Depth: Deep Water Depth: Average Water Depth: Date:	I-13467 Not Reported Not Reported Not Reported 23 02/17/1988	**AQUIFLOW**	**34330**

2G **North** **1/2 - 1 Mile** **Lower**	Site ID: Groundwater Flow: Shallow Water Depth: Deep Water Depth: Average Water Depth: Date:	I-02660 N 10.98 23.75 Not Reported 08/03/1998	**AQUIFLOW**	**34325**

3G **North** **1/4 - 1/2 Mile** **Lower**	Site ID: Groundwater Flow: Shallow Water Depth: Deep Water Depth: Average Water Depth: Date:	I-02871 W Not Reported Not Reported 11.59 12/18/1998	**AQUIFLOW**	**34310**

GEOCHECK® - PHYSICAL SETTING SOURCE MAP FINDINGS

Map ID Direction Distance Elevation			Database	EDR ID Number
4G **NW** **1/4 - 1/2 Mile** **Lower**	Site ID: Groundwater Flow: Shallow Water Depth: Deep Water Depth: Average Water Depth: Date:	I-11805 W 16.14 16.69 Not Reported 11/12/1996	**AQUIFLOW**	**34326**
5G **NNW** **1/8 - 1/4 Mile** **Lower**	Site ID: Groundwater Flow: Shallow Water Depth: Deep Water Depth: Average Water Depth: Date:	I-02242 Not Reported 15.25 16.09 Not Reported 11/21/1988	**AQUIFLOW**	**34323**
6G **ENE** **1/4 - 1/2 Mile** **Lower**	Site ID: Groundwater Flow: Shallow Water Depth: Deep Water Depth: Average Water Depth: Date:	I-10652 SW 9.71 11.35 Not Reported 09/30/1997	**AQUIFLOW**	**38056**
7G **NW** **1/8 - 1/4 Mile** **Lower**	Site ID: Groundwater Flow: Shallow Water Depth: Deep Water Depth: Average Water Depth: Date:	I-11487 Not Reported 18 36.5 Not Reported 12/11/1989	**AQUIFLOW**	**34315**
8G **NW** **1/8 - 1/4 Mile** **Lower**	Site ID: Groundwater Flow: Shallow Water Depth: Deep Water Depth: Average Water Depth: Date:	I-01249 NW 14 16 Not Reported 02/07/1997	**AQUIFLOW**	**34312**
9G **SSE** **0 - 1/8 Mile** **Lower**	Site ID: Groundwater Flow: Shallow Water Depth: Deep Water Depth: Average Water Depth: Date:	R-11981 Varies 9.04 Not Reported Not Reported 11/24/1998	**AQUIFLOW**	**38057**
10G **SSE** **0 - 1/8 Mile** **Lower**	Site ID: Groundwater Flow: Shallow Water Depth: Deep Water Depth: Average Water Depth: Date:	R-11981 Varies 8.98 Not Reported Not Reported 11/24/1998	**AQUIFLOW**	**38058**

GEOCHECK® - PHYSICAL SETTING SOURCE MAP FINDINGS

Map ID Direction Distance Elevation			Database	EDR ID Number
11G **SSW** **0 - 1/8 Mile** **Lower**	Site ID: Groundwater Flow: Shallow Water Depth: Deep Water Depth: Average Water Depth: Date:	907010061 E 11 20 Not Reported 03/1987	**AQUIFLOW**	**34317**
12G **SSE** **1/2 - 1 Mile** **Lower**	Site ID: Groundwater Flow: Shallow Water Depth: Deep Water Depth: Average Water Depth: Date:	I-0923 SSE Not Reported Not Reported 9.5 04/14/1987	**AQUIFLOW**	**34319**
13G **SSE** **1/2 - 1 Mile** **Lower**	Site ID: Groundwater Flow: Shallow Water Depth: Deep Water Depth: Average Water Depth: Date:	I-04264 Not Reported 10 11.5 Not Reported 01/29/1987	**AQUIFLOW**	**34321**
14G **SSE** **1/2 - 1 Mile** **Lower**	Site ID: Groundwater Flow: Shallow Water Depth: Deep Water Depth: Average Water Depth: Date:	R-03694 Not Reported Not Reported Not Reported 12.0 03/18/1998	**AQUIFLOW**	**34309**
15G **South** **1/2 - 1 Mile** **Lower**	Site ID: Groundwater Flow: Shallow Water Depth: Deep Water Depth: Average Water Depth: Date:	I-04188 SSE 6.53 7.79 Not Reported 09/30/1998	**AQUIFLOW**	**34328**

Map ID Direction Distance	Database	EDR ID Number

1
NNE
1/2 - 1 Mile

OIL_GAS **CAOG17000004585**

OIL_GAS:

API #:	0403705482	Well #:	1
Well Type:	Dry Hole	Well Status:	Plugged
Lease Name:	Hollandia	Well Design:	Hollandia 1
Operator ID:	04031	Operator Name:	Hollandia Oil Assoc.
Field Name:	Any Field	Area Name:	Any Area
Place:	Artesia	GIS Source:	hud
Confidential Well:	N	Directionally Drilled:	N
Spud Date:	Not Reported		
Well Record Request URL:	https://filerequest.conservation.ca.gov/WellRecord?api=03705482		

2
NW
1/2 - 1 Mile

OIL_GAS **CAOG17000001441**

OIL_GAS:

API #:	0403705142	Well #:	1
Well Type:	Oil & Gas	Well Status:	Idle
Lease Name:	Lease by Artesia Oil Co. of California		
Well Design:	1	Operator ID:	00453
Operator Name:	Artesia Oil Co. of California		
Field Name:	Any Field	Area Name:	Any Area
Place:	Los Angeles County	GIS Source:	hud
Confidential Well:	N	Directionally Drilled:	N
Spud Date:	Not Reported		
Well Record Request URL:	https://filerequest.conservation.ca.gov/WellRecord?api=03705142		

GEOCHECK® - PHYSICAL SETTING SOURCE MAP FINDINGS
RADON

AREA RADON INFORMATION

State Database: CA Radon

Radon Test Results

Zipcode	Num Tests	> 4 pCi/L
90701	8	0

Federal EPA Radon Zone for LOS ANGELES County: 2

Note: Zone 1 indoor average level > 4 pCi/L.
: Zone 2 indoor average level >= 2 pCi/L and <= 4 pCi/L.
: Zone 3 indoor average level < 2 pCi/L.

Federal Area Radon Information for Zip Code: 90701

Number of sites tested: 1

Area	Average Activity	% <4 pCi/L	% 4-20 pCi/L	% >20 pCi/L
Living Area - 1st Floor	0.000 pCi/L	100%	0%	0%
Living Area - 2nd Floor	Not Reported	Not Reported	Not Reported	Not Reported
Basement	Not Reported	Not Reported	Not Reported	Not Reported

PHYSICAL SETTING SOURCE RECORDS SEARCHED

TOPOGRAPHIC INFORMATION

USGS 7.5' Digital Elevation Model (DEM)
Source: United States Geologic Survey
EDR acquired the USGS 7.5' Digital Elevation Model in 2002 and updated it in 2006. The 7.5 minute DEM corresponds to the USGS 1:24,000- and 1:25,000-scale topographic quadrangle maps. The DEM provides elevation data with consistent elevation units and projection.

Current USGS 7.5 Minute Topographic Map
Source: U.S. Geological Survey

HYDROLOGIC INFORMATION

Flood Zone Data: This data was obtained from the Federal Emergency Management Agency (FEMA). It depicts 100-year and 500-year flood zones as defined by FEMA. It includes the National Flood Hazard Layer (NFHL) which incorporates Flood Insurance Rate Map (FIRM) data and Q3 data from FEMA in areas not covered by NFHL.
Source: FEMA
Telephone: 877-336-2627
Date of Government Version: 2003, 2015

NWI: National Wetlands Inventory. This data, available in select counties across the country, was obtained by EDR in 2002, 2005, 2010 and 2015 from the U.S. Fish and Wildlife Service.

State Wetlands Data: Wetland Inventory
Source: Department of Fish and Wildlife
Telephone: 916-445-0411

HYDROGEOLOGIC INFORMATION

AQUIFLOW[R] Information System
Source: EDR proprietary database of groundwater flow information
EDR has developed the AQUIFLOW Information System (AIS) to provide data on the general direction of groundwater flow at specific points. EDR has reviewed reports submitted to regulatory authorities at select sites and has extracted the date of the report, hydrogeologically determined groundwater flow direction and depth to water table information.

GEOLOGIC INFORMATION

Geologic Age and Rock Stratigraphic Unit
Source: P.G. Schruben, R.E. Arndt and W.J. Bawiec, Geology of the Conterminous U.S. at 1:2,500,000 Scale - A digital representation of the 1974 P.B. King and H.M. Beikman Map, USGS Digital Data Series DDS - 11 (1994).

STATSGO: State Soil Geographic Database
Source: Department of Agriculture, Natural Resources Conservation Service (NRCS)
The U.S. Department of Agriculture's (USDA) Natural Resources Conservation Service (NRCS) leads the national Conservation Soil Survey (NCSS) and is responsible for collecting, storing, maintaining and distributing soil survey information for privately owned lands in the United States. A soil map in a soil survey is a representation of soil patterns in a landscape. Soil maps for STATSGO are compiled by generalizing more detailed (SSURGO) soil survey maps.

SSURGO: Soil Survey Geographic Database
Source: Department of Agriculture, Natural Resources Conservation Service (NRCS)
Telephone: 800-672-5559
SSURGO is the most detailed level of mapping done by the Natural Resources Conservation Service, mapping scales generally range from 1:12,000 to 1:63,360. Field mapping methods using national standards are used to construct the soil maps in the Soil Survey Geographic (SSURGO) database. SSURGO digitizing duplicates the original soil survey maps. This level of mapping is designed for use by landowners, townships and county natural resource planning and management.

PHYSICAL SETTING SOURCE RECORDS SEARCHED

LOCAL / REGIONAL WATER AGENCY RECORDS

FEDERAL WATER WELLS

PWS: Public Water Systems
Source: EPA/Office of Drinking Water
Telephone: 202-564-3750
Public Water System data from the Federal Reporting Data System. A PWS is any water system which provides water to at least 25 people for at least 60 days annually. PWSs provide water from wells, rivers and other sources.

PWS ENF: Public Water Systems Violation and Enforcement Data
Source: EPA/Office of Drinking Water
Telephone: 202-564-3750
Violation and Enforcement data for Public Water Systems from the Safe Drinking Water Information System (SDWIS) after August 1995. Prior to August 1995, the data came from the Federal Reporting Data System (FRDS).

USGS Water Wells: USGS National Water Inventory System (NWIS)
This database contains descriptive information on sites where the USGS collects or has collected data on surface water and/or groundwater. The groundwater data includes information on wells, springs, and other sources of groundwater.

OTHER STATE DATABASE INFORMATION

Groundwater Ambient Monitoring & Assessment Program
State Water Resources Control Board
Telephone: 916-341-5577
The GAMA Program is Californias comprehensive groundwater quality monitoring program. GAMA collects data by testing the untreated, raw water in different types of wells for naturally-occurring and man-made chemicals. The GAMA data includes Domestic, Monitoring and Municipal well types from the following sources, Department of Water Resources, Department of Heath Services, EDF, Agricultural Lands, Lawrence Livermore National Laboratory, Department of Pesticide Regulation, United States Geological Survey, Groundwater Ambient Monitoring and Assessment Program and Local Groundwater Projects.

Water Well Database
Source: Department of Water Resources
Telephone: 916-651-9648

California Drinking Water Quality Database
Source: Department of Public Health
Telephone: 916-324-2319
The database includes all drinking water compliance and special studies monitoring for the state of California since 1984. It consists of over 3,200,000 individual analyses along with well and water system information.

Geothermal Wells Listing
Department of Conservation
Telephone: 916-445-9686
Geothermal well means a well constructed to extract or return water to the ground after it has been used for heating or cooling purposes. Geothermal wells in California (except for wells on federal leases which are administered by the Bureau of Land Management) are permitted, drilled, operated, and permanently sealed and closed (plugged and abandoned) under requirements and procedures administered by the Geothermal Section of the Department of Conservations Geologic Energy Management Division (CalGEM, formerly DOGGR).

California Oil and Gas Well Locations
Source: Dept of Conservation, Geologic Energy Management Division
Telephone: 916-323-1779
Oil and Gas well locations in the state.

PHYSICAL SETTING SOURCE RECORDS SEARCHED

California Earthquake Fault Lines
Source: California Division of Mines and Geology
The fault lines displayed on EDR's Topographic map are digitized quaternary fault lines prepared in 1975 by the United State Geological Survey. Additional information (also from 1975) regarding activity at specific fault lines comes from California's Preliminary Fault Activity Map prepared by the California Division of Mines and Geology.

RADON

State Database: CA Radon
Source: Department of Public Health
Telephone: 916-210-8558
Radon Database for California

Area Radon Information
Source: USGS
Telephone: 703-356-4020
The National Radon Database has been developed by the U.S. Environmental Protection Agency (USEPA) and is a compilation of the EPA/State Residential Radon Survey and the National Residential Radon Survey. The study covers the years 1986 - 1992. Where necessary data has been supplemented by information collected at private sources such as universities and research institutions.

EPA Radon Zones
Source: EPA
Telephone: 703-356-4020
Sections 307 & 309 of IRAA directed EPA to list and identify areas of U.S. with the potential for elevated indoor radon levels.

OTHER

Airport Landing Facilities: Private and public use landing facilities
Source: Federal Aviation Administration, 800-457-6656

Epicenters: World earthquake epicenters, Richter 5 or greater
Source: Department of Commerce, National Oceanic and Atmospheric Administration

California Earthquake Fault Lines: The fault lines displayed on EDR's Topographic map are digitized quaternary fault lines, prepared in 1975 by the United State Geological Survey. Additional information (also from 1975) regarding activity at specific fault lines comes from California's Preliminary Fault Activity Map prepared by the California Division of Mines and Geology.

STREET AND ADDRESS INFORMATION

© 2015 TomTom North America, Inc. All rights reserved. This material is proprietary and the subject of copyright protection and other intellectual property rights owned by or licensed to Tele Atlas North America, Inc. The use of this material is subject to the terms of a license agreement. You will be held liable for any unauthorized copying or disclosure of this material.

APPENDIX F

VAPOR ENCROACHMENT

Tract No. 73667
17610 PIONEER BLVD
Artesia, CA 90701

Inquiry Number: 7703638.2s
July 17, 2024

EDR Vapor Encroachment Screen

Prepared using EDR's Vapor Encroachment Worksheet

EDR® Environmental Data Resources Inc

6 Armstrong Road, 4th floor
Shelton, CT 06484
Toll Free: 800.352.0050
www.edrnet.com

TABLE OF CONTENTS

SECTION	PAGE
Executive Summary	**ES1**
Primary Map	**2**
Secondary Map	**3**
Map Findings	**4**
Record Sources and Currency	**GR-1**

Thank you for your business.
Please contact EDR at 1-800-352-0050
with any questions or comments.

Disclaimer - Copyright and Trademark Notice

The EDR Vapor Encroachment Worksheet enables EDR's customers to make certain online modifications that effects maps, text and calculations contained in this Report. As a result, maps, text and calculations contained in this Report may have been so modified. EDR has not taken any action to verify any such modifications, and this report and the findings set forth herein must be read in light of this fact. Environmental Data Resources shall not be responsible for any customer's decision to include or not include in any final report any records determined to be within the relevant minimum search distances.

This report contains information obtained from a variety of public and other sources reasonably available to Environmental Data Resources, Inc. It cannot be concluded from this Report that coverage information for the target and surrounding properties does not exist from other sources. **NO WARRANTY EXPRESSED OR IMPLIED, IS MADE WHATSOEVER IN CONNECTION WITH THIS REPORT. ENVIRONMENTAL DATA RESOURCES, INC. SPECIFICALLY DISCLAIMS THE MAKING OF ANYSUCH WARRANTIES, INCLUDING WITHOUT LIMITATION, MERCHANTABILITY OR FITNESS FOR A PARTICULAR USE OR PURPOSE. ALL RISK IS ASSUMED BY THE USER. IN NO EVENT SHALL ENVIRONMENTAL DATA RESOURCES, INC. BE LIABLE TO ANYONE, WHETHER ARISING OUT OF ERRORS OR OMISSIONS, NEGLIGENCE, ACCIDENT OR ANY OTHER CAUSE, FOR ANY LOSS OR DAMAGE, INCLUDING, WITHOUT LIMITATION, SPECIAL, INCIDENTAL, CONSEQUENTIAL, OR EXEMPLARY DAMAGES.ANY LIABILITY ON THE PART OF ENVIRONMENTAL DATA RESOURCES, INC. IS STRICTLY LIMITED TO A REFUND OF THE AMOUNT PAID FOR THIS REPORT.** Purchaser accepts this report "AS IS". Any analyses, estimates, ratings, or risk codes provided in this report are provided for illustrative purposes only, and are not intended to provide, nor should they be interpreted as providing any facts regarding, or prediction or forecast of, any environmental risk for any property. Only a Phase I Environmental Site Assessment performed by an environmental professional can produce information regarding the environmental risk for any property. Additionally, the information provided in this Report is not to be construed as legal advice.

Copyright 2024 by Environmental Data Resources, Inc. All rights reserved. Reproduction in any media or format, in whole or in part, of any report or map of Environmental Data Resources, Inc., or its affiliates, is prohibited without prior written permission.

EDR and its logos (including Sanborn and Sanborn Map) are trademarks of Environmental Data Resources, Inc. or its affiliates. All other trademarks used herein are the property of their respective owners.

EXECUTIVE SUMMARY

A search of available environmental records was conducted by EDR. The report was designed to assist parties seeking to meet the search requirements of the ASTM Standard Practice for Assessment of Vapor Encroachment into Structures on Property Involved in Real Estate Transactions (E 2600).

STANDARD ENVIRONMENTAL RECORDS	Default Area of Concern (Miles)*	property	1/10	> 1/10
Lists of Federal NPL (Superfund) sites	1.0	0	0	0
Lists of Federal Delisted NPL sites	1.0	0	0	0
Lists of Federal sites subject to CERCLA removals and CERCLA orders	0.5	0	0	0
Lists of Federal CERCLA sites with NFRAP	0.5	0	0	0
Lists of Federal RCRA facilities undergoing Corrective Action	1.0	0	0	0
Lists of Federal RCRA TSD facilities	0.5	0	0	0
Lists of Federal RCRA generators	0.25	0	0	3
Federal institutional controls / engineering controls registries	0.5	0	0	0
Federal ERNS list	0.001	0	0	-
Lists of state- and tribal (Superfund) equivalent sites	1.0	0	0	0
Lists of state- and tribal hazardous waste facilities	1.0	0	0	0
Lists of state and tribal landfills and solid waste disposal facilities	0.5	0	0	0
Lists of state and tribal leaking storage tanks	0.5	0	1	11
Lists of state and tribal registered storage tanks	0.25	0	1	0
State and tribal institutional control / engineering control registries	not searched	-	-	-
Lists of state and tribal voluntary cleanup sites	0.5	0	0	0
Lists of state and tribal brownfield sites	0.5	0	0	0

ADDITIONAL ENVIRONMENTAL RECORDS				
Local Brownfield lists	0.5	0	0	0
Local Lists of Landfill / Solid Waste Disposal Sites	0.5	0	0	0
Local Lists of Hazardous waste / Contaminated Sites	1.0	0	1	8
Local Lists of Registered Storage Tanks	0.25	0	2	5
Local Land Records	0.5	0	0	0
Records of Emergency Release Reports	0.5	0	0	0
Other Ascertainable Records	1.0	1	7	39

EDR HIGH RISK HISTORICAL RECORDS				
EDR Exclusive Records	1.0	0	1	1
Exclusive Recovered Govt. Archives	0.001	0	0	-

EXECUTIVE SUMMARY

EDR RECOVERED GOVERNMENT ARCHIVES

EDR Exclusive Records	1.0	0	1	1
Exclusive Recovered Govt. Archives	0.001	0	0	-

*The Default Area of Concern may be adjusted by the environmental professional using experience and professional judgement. Each category may include several databases, and each database may have a different distance. A list of individual databases is provided at the back of this report.

EXECUTIVE SUMMARY

TARGET PROPERTY INFORMATION

ADDRESS

TRACT NO. 73667
17610 PIONEER BLVD
ARTESIA, CA 90701

COORDINATES

Latitude (North):	33.870713 - 33° 52′ 14.564209″
Longitude (West):	118.081619 - 118° 4′ 53.829346″
Elevation:	56 ft. above sea level

TARGET PROPERTY SEARCH RESULTS

The target property was identified in the following records.

Site	Database(s)
CORNERSTONE ARTESIA DEV 17610 PIONEER BLVD ARTESIA, CA 907014063	LOS ANGELES CO. HMS Facility ID: 035678-064840 Facility Status: OPEN

EXECUTIVE SUMMARY

SEARCH RESULTS

Unmappable (orphan) sites are not considered in the foregoing analysis.

STANDARD ENVIRONMENTAL RECORDS

Name	Address	Dist/Dir	Map ID	Page
BIG PENNY CAR WASH UST: UST WDR: WDR SWEEPS UST: SWEEPS UST LOS ANGELES CO. HMS: LOS ANGELES CO. HMS WDS: WDS ENF: ENF CERS: CERS LUST: LUST CIWQS: CIWQS HIST UST: HIST UST HIST CORTESE: HIST CORTESE	17509 PIONEER BLVD	<1/10 NW	▲ B9	34
IDEAL FLORIST (FORMER) LUST: LUST	11800 ARTESIA BLVD	1/10 - 1/3 N	▲ E11	183
EVERGREEN PIONEER INC Cortese: CORTESE LOS ANGELES CO. HMS: LOS ANGELES CO. HMS CERS: CERS LUST: LUST	11800 ARTESIA BLVD	1/10 - 1/3 N	▲ E15	186
WALGREENS #5773 RCRA-SQG: RCRA-SQG RCRA-VSQG: RCRA-VSQG E MANIFEST: E MANIFEST	11800 ARTESIA BLVD	1/10 - 1/3 N	▲ E16	193
CVS PHARMACY NO 9488 RCRA-LQG: RCRA-LQG ECHO: ECHO FINDS: FINDS E MANIFEST: E MANIFEST	11851 ARTESIA BLVD	1/10 - 1/3 NNE	▲ G19	290
BOULEVARD CLEANERS ECHO: ECHO FINDS: FINDS RCRA-SQG: RCRA-SQG EMI: EMI HAZNET: HAZNET DRYCLEANERS: DRYCLEANERS HWTS: HWTS	11831 ARTESIA BLVD	1/10 - 1/3 N	▲ G23	345
SHELL #204-0348-0500 Cortese: CORTESE CERS: CERS LUST: LUST	17325 PIONEER BLVD	1/10 - 1/3 NNW	▲ H26	364
SHELL SERVICE STATION RCRA NonGen / NLR: RCRA NonGen / NLR Cortese: CORTESE LUST: LUST	17325 PIONEER UNIT C	1/10 - 1/3 NNW	▲ H28	368
NICKS SHELL SERVICE	17325 PIONEER BLVD	1/10 - 1/3 NNW	▲ H29	373

EXECUTIVE SUMMARY

Name	Address	Dist/Dir	Map ID	Page
CERS TANKS: CERS TANKS LOS ANGELES CO. HMS: LOS ANGELES CO. HMS CERS HAZ WASTE: CERS HAZ WASTE HAZNET: HAZNET CERS: CERS LUST: LUST HWTS: HWTS HIST CORTESE: HIST CORTESE				
GEORGE VERHOEVEN FEED COMPANY Cortese: CORTESE CERS: CERS ENF: ENF LUST: LUST HIST CORTESE: HIST CORTESE	11735 ARTESIA BLVD E	1/10 - 1/3 NNW	▲ H31	406
UNITED READY MIX CONCRETE CO NPDES: NPDES Cortese: CORTESE LOS ANGELES CO. HMS: LOS ANGELES CO. HMS LUST: LUST HIST UST: HIST UST	11725 ARTESIA BLVD	1/10 - 1/3 NNW	▲ I36	439
CALIFORNIA DAIRIES, INC NPDES: NPDES Cortese: CORTESE EMI: EMI CA FID UST: CA FID UST SWEEPS UST: SWEEPS UST LOS ANGELES CO. HMS: LOS ANGELES CO. HMS WDS: WDS ENF: ENF CERS: CERS LUST: LUST CIWQS: CIWQS HIST UST: HIST UST HWTS: HWTS HIST CORTESE: HIST CORTESE	11709 ARTESIA BLVD	1/10 - 1/3 NW	▲ I43	514
MOBIL #18-GP9 (FORMER #11-GP9) Cortese: CORTESE CERS: CERS LUST: LUST	17122 PIONEER BLVD S	1/10 - 1/3 N	▲ M46	557
ELROY PAINTING CONTRACTOR CERS: CERS CPS-SLIC: CPS-SLIC	17220 JERSEY	1/10 - 1/3 NW	▲ N48	575
STRONGBOX INDUSTRIES Cortese: CORTESE SWEEPS UST: SWEEPS UST LUST: LUST HIST CORTESE: HIST CORTESE	17203 FLALLON AVE	1/10 - 1/3 NW	▲ N50	577

ADDITIONAL ENVIRONMENTAL RECORDS

Name	Address	Dist/Dir	Map ID	Page
CORNERSTONE ARTESIA DEV LOS ANGELES CO. HMS: LOS ANGELES CO. HMS	17610 PIONEER BLVD	Property	▲ A1	14
RICHANCE ARTESIA CENTER	17618 PIONEER BLVD	<1/10 WSW	▲ A2	14

EXECUTIVE SUMMARY

Name	Address	Dist/Dir	Map ID	Page
CIWQS: CIWQS				
TAWA SUPERMARKET DBA 99 RANCH LOS ANGELES CO. HMS: LOS ANGELES CO. HMS CERS HAZ WASTE: CERS HAZ WASTE HAZNET: HAZNET CERS: CERS HWTS: HWTS	17713 PIONEER BLVD	<1/10 W	▲ A3	15
TALLY HO APARTMENTS RCRA NonGen / NLR: RCRA NonGen / NLR E MANIFEST: E MANIFEST	17701 PIONEER BLVD	<1/10 W	▲ A4	24
BIG PENNY CAR WASH Cortese: CORTESE HAZNET: HAZNET HWTS: HWTS	17509 PIONEER BLVD	<1/10 NW	▲ B5	29
BIG PENNY CAR WASH UST FINDER RELEASE: UST FINDER RELEASE	17509 PIONEER BLVD	<1/10 NW	▲ B6	31
BIG PENNY CAR WASH CA FID UST: CA FID UST CERS: CERS	17509 PIONEER BLVD	<1/10 NW	▲ B7	32
BIG PENNY CAR WASH UST: UST WDR: WDR SWEEPS UST: SWEEPS UST LOS ANGELES CO. HMS: LOS ANGELES CO. HMS WDS: WDS ENF: ENF CERS: CERS LUST: LUST CIWQS: CIWQS HIST UST: HIST UST HIST CORTESE: HIST CORTESE	17509 PIONEER BLVD	<1/10 NW	▲ B9	34
WALGREENS #5773 CERS HAZ WASTE: CERS HAZ WASTE HAZNET: HAZNET HWTS: HWTS	11800 ARTESIA BLVD	1/10 - 1/3 N	▲ E10	56
IDEAL FLORIST HIST CORTESE: HIST CORTESE	11800 ARTESIA	1/10 - 1/3 N	▲ E12	185
IDEAL FLORIST (FORMER) UST FINDER RELEASE: UST FINDER RELEASE	11800 E ARTESIA BLVD	1/10 - 1/3 N	▲ E14	185
EVERGREEN PIONEER INC Cortese: CORTESE LOS ANGELES CO. HMS: LOS ANGELES CO. HMS CERS: CERS LUST: LUST	11800 ARTESIA BLVD	1/10 - 1/3 N	▲ E15	186
WALGREENS #5773	11800 ARTESIA BLVD	1/10 - 1/3 N	▲ E16	193

EXECUTIVE SUMMARY

Name	Address	Dist/Dir	Map ID	Page
RCRA-SQG: RCRA-SQG RCRA-VSQG: RCRA-VSQG E MANIFEST: E MANIFEST				
DOLLAR TREE #04575 CERS HAZ WASTE: CERS HAZ WASTE CERS: CERS HAZNET: HAZNET HWTS: HWTS	11837 ARTESIA BLVD	1/10 - 1/3 N	▲ G17	219
DOLLAR TREE RCRA NonGen / NLR: RCRA NonGen / NLR E MANIFEST: E MANIFEST	11837 ARTESIA BLVD	1/10 - 1/3 N	▲ G18	276
CVS PHARMACY NO 9488 RCRA-LQG: RCRA-LQG ECHO: ECHO FINDS: FINDS E MANIFEST: E MANIFEST	11851 ARTESIA BLVD	1/10 - 1/3 NNE	▲ G19	290
CVS PHARMACY # 9488 HAZNET: HAZNET CERS HAZ WASTE: CERS HAZ WASTE HWTS: HWTS	11851 ARTESIA BLVD	1/10 - 1/3 NNE	▲ G20	314
AJAY CLEANERS, JAYESH K PATEL DRYCLEANERS: DRYCLEANERS	11831 ARTESIA BLVD	1/10 - 1/3 N	▲ G21	344
ARTESIA CENTER CLEANERS, SOTERO MURGUIA DRYCLEANERS: DRYCLEANERS	11831 ARTESIA BLVD	1/10 - 1/3 N	▲ G22	345
BOULEVARD CLEANERS ECHO: ECHO FINDS: FINDS RCRA-SQG: RCRA-SQG EMI: EMI HAZNET: HAZNET DRYCLEANERS: DRYCLEANERS HWTS: HWTS	11831 ARTESIA BLVD	1/10 - 1/3 N	▲ G23	345
SHELL OIL PRODUCTS US UST FINDER RELEASE: UST FINDER RELEASE	17325 PIONEER BLVD.	1/10 - 1/3 NNW	▲ H24	362
SHELL #204-0348-0500 UST FINDER RELEASE: UST FINDER RELEASE	17325 PIONEER BLVD	1/10 - 1/3 NNW	▲ H25	363
SHELL #204-0348-0500 Cortese: CORTESE CERS: CERS LUST: LUST	17325 PIONEER BLVD	1/10 - 1/3 NNW	▲ H26	364
SHELL #135062 (NICK'S SHELL) UST FINDER: UST FINDER	17325 PIONEER BLVD	1/10 - 1/3 NNW	▲ H27	367
SHELL SERVICE STATION	17325 PIONEER UNIT C	1/10 - 1/3 NNW	▲ H28	368

EXECUTIVE SUMMARY

Name	Address	Dist/Dir	Map ID	Page
RCRA NonGen / NLR: RCRA NonGen / NLR Cortese: CORTESE LUST: LUST				
NICKS SHELL SERVICE CERS TANKS: CERS TANKS LOS ANGELES CO. HMS: LOS ANGELES CO. HMS CERS HAZ WASTE: CERS HAZ WASTE HAZNET: HAZNET CERS: CERS LUST: LUST HWTS: HWTS HIST CORTESE: HIST CORTESE	17325 PIONEER BLVD	1/10 - 1/3 NNW	▲ H29	373
GEORGE VERHOEVEN FEED COMPANY UST FINDER RELEASE: UST FINDER RELEASE	11735 ARTESIA BLVD E	1/10 - 1/3 NNW	▲ H30	405
GEORGE VERHOEVEN FEED COMPANY Cortese: CORTESE CERS: CERS ENF: ENF LUST: LUST HIST CORTESE: HIST CORTESE	11735 ARTESIA BLVD E	1/10 - 1/3 NNW	▲ H31	406
CERRITOS AUTO BODY INC RCRA NonGen / NLR: RCRA NonGen / NLR E MANIFEST: E MANIFEST	11656 ARTESIA BLVD	1/10 - 1/3 WNW	▲ F32	412
CERRITOS AUTO BODY CERS HAZ WASTE: CERS HAZ WASTE CERS: CERS	11656 E ARTESIA BLVD	1/10 - 1/3 WNW	▲ F33	426
CHINTHARA ABEYSEKERA RCRA NonGen / NLR: RCRA NonGen / NLR E MANIFEST: E MANIFEST	11930 SHASTA CIRCLE	1/10 - 1/3 NE	▲ 34	432
NATIONAL READY MIXED CONCRETE UST FINDER: UST FINDER UST FINDER RELEASE: UST FINDER RELEASE	11725 ARTESIA BLVD	1/10 - 1/3 NNW	▲ I35	437
UNITED READY MIX CONCRETE CO NPDES: NPDES Cortese: CORTESE LOS ANGELES CO. HMS: LOS ANGELES CO. HMS LUST: LUST HIST UST: HIST UST	11725 ARTESIA BLVD	1/10 - 1/3 NNW	▲ I36	439
NATIONAL READY MIXED CONCRETE CERS TANKS: CERS TANKS LOS ANGELES CO. HMS: LOS ANGELES CO. HMS CERS HAZ WASTE: CERS HAZ WASTE CERS: CERS CIWQS: CIWQS	11725 ARTESIA BLVD	1/10 - 1/3 NNW	▲ I37	451
NATIONAL READY MIXED CONCRETE CO RCRA NonGen / NLR: RCRA NonGen / NLR E MANIFEST: E MANIFEST	11725 E ARTESIA BLVD	1/10 - 1/3 NNW	▲ I38	485

EXECUTIVE SUMMARY

Name	Address	Dist/Dir	Map ID	Page
ALBERTSONS #0651 LOS ANGELES CO. HMS: LOS ANGELES CO. HMS CERS HAZ WASTE: CERS HAZ WASTE CERS: CERS	11815 ARTESIA BLVD	1/10 - 1/3 NNE	▲ J39	492
STATER BROS MARKETS #161 ARTESIA RCRA NonGen / NLR: RCRA NonGen / NLR E MANIFEST: E MANIFEST	11815 ARTESIA BLVD	1/10 - 1/3 NNE	▲ J40	497
JASPER'S AUTO SERVICE INC RCRA NonGen / NLR: RCRA NonGen / NLR E MANIFEST: E MANIFEST	11648 ARTESIA BOULEVARD	1/10 - 1/3 WNW	▲ L41	504
JASPER'S AUTO SERVICE CERS HAZ WASTE: CERS HAZ WASTE HAZNET: HAZNET CERS: CERS HWTS: HWTS	11648 ARTESIA BLVD	1/10 - 1/3 WNW	▲ L42	509
CALIFORNIA DAIRIES, INC NPDES: NPDES Cortese: CORTESE EMI: EMI CA FID UST: CA FID UST SWEEPS UST: SWEEPS UST LOS ANGELES CO. HMS: LOS ANGELES CO. HMS WDS: WDS ENF: ENF CERS: CERS LUST: LUST CIWQS: CIWQS HIST UST: HIST UST HWTS: HWTS HIST CORTESE: HIST CORTESE	11709 ARTESIA BLVD	1/10 - 1/3 NW	▲ I43	514
CALIFORNIA MILK PRODUCTS UST FINDER RELEASE: UST FINDER RELEASE	11709 ARTESIA BLVD E	1/10 - 1/3 NW	▲ I44	554
CIRCLE K STORES INC #2211230 LOS ANGELES CO. HMS: LOS ANGELES CO. HMS ENF: ENF HIST CORTESE: HIST CORTESE	17122 PIONEER BLVD	1/10 - 1/3 N	▲ M45	554
MOBIL #18-GP9 (FORMER #11-GP9) Cortese: CORTESE CERS: CERS LUST: LUST	17122 PIONEER BLVD S	1/10 - 1/3 N	▲ M46	557
FORMER MOBIL #18-GP9 UST FINDER RELEASE: UST FINDER RELEASE	17122 PIONEER BLVD S	1/10 - 1/3 N	▲ M47	574
ELROY PAINTING CONTRACTOR CERS: CERS CPS-SLIC: CPS-SLIC	17220 JERSEY	1/10 - 1/3 NW	▲ N48	575
STRONGBOX INDUSTRIES UST FINDER RELEASE: UST FINDER RELEASE	17203 FLALLON AVE	1/10 - 1/3 NW	▲ N49	576

EXECUTIVE SUMMARY

Name	Address	Dist/Dir	Map ID	Page
STRONGBOX INDUSTRIES Cortese: CORTESE SWEEPS UST: SWEEPS UST LUST: LUST HIST CORTESE: HIST CORTESE	17203 FLALLON AVE	1/10 - 1/3 NW	▲ N50	577

EDR HIGH RISK HISTORICAL RECORDS

Name	Address	Dist/Dir	Map ID	Page
BIG PENNY CAR-WASH #2 EDR Hist Auto: EDR Hist Auto	17509 PIONEER BLVD	<1/10 NW	▲ B8	33
MONTGOMERY & CLARK EDR Hist Auto: EDR Hist Auto	11800 E ARTESIA	1/10 - 1/3 N	▲ E13	185

EDR RECOVERED GOVERNMENT ARCHIVES

Name	Address	Dist/Dir	Map ID	Page
Not Reported				

PRIMARY MAP - 7703638.2S

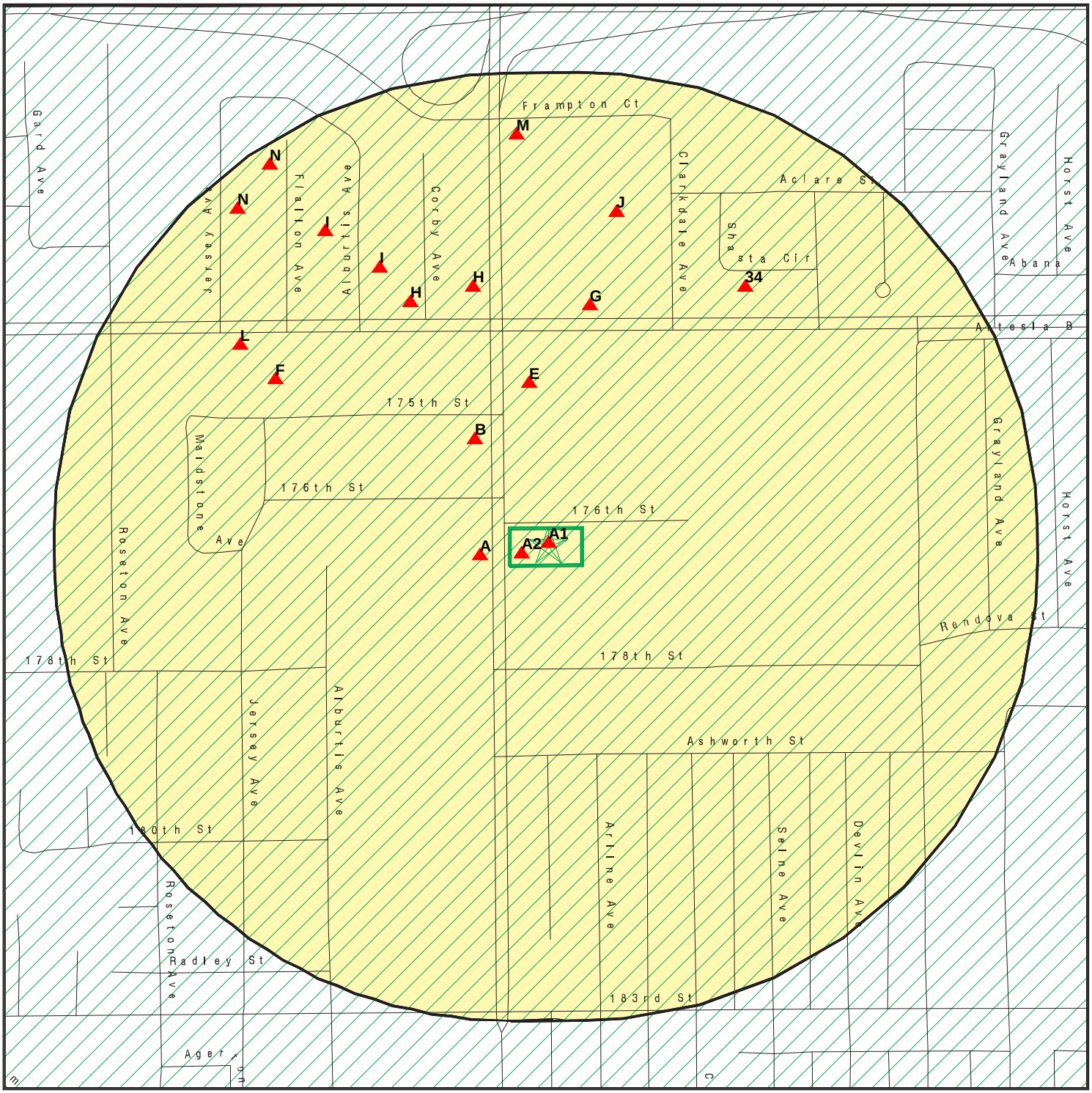

0 300 1/3 Miles

Target Property

Sites at elevations higher than or equal to the target property

Sites at elevations lower than the target property

Manufactured Gas Plants

National Priority List Sites

Dept. Defense Sites

Indian Reservations BIA

Special Flood Hazard Area (1%)

0.2% Annual Chance Flood Hazard

Areas of Concern

This report includes Interactive Map Layers to display and/or hide map information. The legend includes only those icons for the default map view.

SITE NAME: Tract No. 73667	CLIENT: Geotek
ADDRESS: 17610 PIONEER BLVD Artesia CA 90701	CONTACT: Anna M. Scott
LAT/LONG: 33.870713 / 118.081619	INQUIRY #: 7703638.2s DATE: July 10, 2024 3:34 pm

Copyright © 2024 EDR, Inc. © 2015 TomTom Rel. 2015.

SECONDARY MAP - 7703638.2S

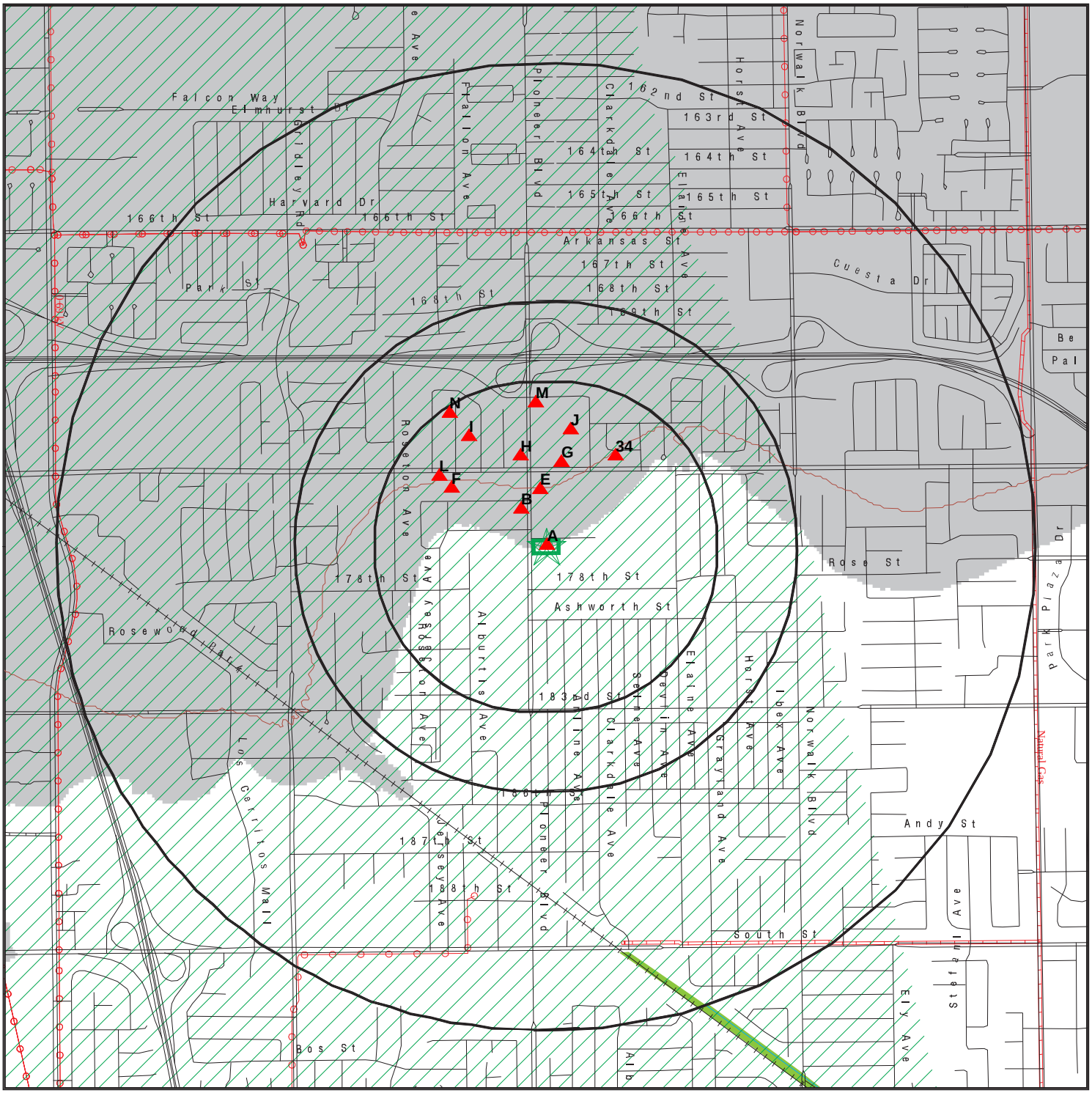

Target Property

Sites at elevations higher than or equal to the target property

Sites at elevations lower than the target property

Manufactured Gas Plants

National Priority List Sites

Dept. Defense Sites

0 1/3 1/2 1 Miles

Indian Reservations BIA

Power transmission lines

Pipelines

Special Flood Hazard Area (1%)

0.2% Annual Chance Flood Hazard

National Wetland Inventory

State Wetlands

Upgradient Area

Areas of Concern

This report includes Interactive Map Layers to display and/or hide map information. The legend includes only those icons for the default map view.

SITE NAME: Tract No. 73667	CLIENT: Geotek
ADDRESS: 17610 PIONEER BLVD Artesia CA 90701	CONTACT: Anna M. Scott
LAT/LONG: 33.870713 / 118.081619	INQUIRY #: 7703638.2s
	DATE: July 10, 2024 3:33 pm

Copyright © 2024 EDR, Inc. © 2015 TomTom Rel. 2015.

LEGEND

FACILITY NAME **FACILITY ADDRESS, CITY, ST, ZIP**			EDR SITE ID NUMBER
◆ **MAP ID#**	Direction Distance Range Relative Elevation	(Distance feet / miles) Feet Above Sea Level	ASTM 2600 Record Sources found in this report. Each database searched has been assigned to one or more categories. For detailed information about categorization, see the section of the report Records Searched and Currency.

Worksheet:

Comments:
Comments may be added on the online Vapor Encroachment Worksheet.

DATABASE ACRONYM: Applicable categories (A hoverbox with database description).

CORNERSTONE ARTESIA DEV 17610 PIONEER BLVD, ARTESIA, CA, 907014063			S122217990
▲ A1	Target Property		Other Ascertainable Records
		56 ft. Above Sea Level	

Worksheet:

LOS ANGELES CO. HMS: Other Ascertainable Records

Name:	CORNERSTONE ARTESIA DEV
Address:	17610 PIONEER BLVD
City,State,Zip:	ARTESIA, CA 907014063
Region:	LA
Permit Category:	Not Reported
Facility Id:	035678-064840
Facility Type:	Not Reported
Facility Status:	OPEN
Area:	1D
Permit Number:	Not Reported
Permit Status:	Not Reported

RICHANCE ARTESIA CENTER 17618 PIONEER BLVD, ARTESIA, CA, 90701			S121668095
▲ A2	WSW <1/10	(0 ft. / 0 mi.)	Other Ascertainable Records
	Equal Elevation	56 ft. Above Sea Level	

Worksheet:

CIWQS: Other Ascertainable Records

Name:	RICHANCE ARTESIA CENTER
Address:	17618 PIONEER BLVD

RICHANCE ARTESIA CENTER, 17618 PIONEER BLVD, ARTESIA, CA 90701 (Continued)

City,State,Zip:	ARTESIA, CA 90701
Agency:	Andy Hsu
Agency Address:	18999 Summer Ave, Artesia, CA 90701
Place/Project Type:	Construction - Commercial
SIC/NAICS:	Not Reported
Region:	4
Program:	CONSTW
Regulatory Measure Status:	Terminated
Regulatory Measure Type:	Storm water construction
Order Number:	2009-0009-DWQ
WDID:	4 19C344852
NPDES Number:	CAS000002
Adoption Date:	Not Reported
Effective Date:	12/11/2006
Termination Date:	09/02/2010
Expiration/Review Date:	Not Reported
Design Flow:	Not Reported
Major/Minor:	Not Reported
Complexity:	Not Reported
TTWQ:	Not Reported
Enforcement Actions within 5 years:	0
Violations within 5 years:	0
Latitude:	Not Reported
Longitude:	Not Reported

TAWA SUPERMARKET DBA 99 RANCH 17713 PIONEER BLVD, ARTESIA, CA, 907014010			S105696613
▲ A3	W <1/10	(116 ft. / 0.022 mi.)	Local Lists of Hazardous waste / Contaminated Sites Other Ascertainable Records
	Equal Elevation	56 ft. Above Sea Level	

Worksheet:

CERS HAZ WASTE: Local Lists of Hazardous waste / Contaminated Sites

Name:	99 RANCH MARKET #17
Address:	17713 PIONEER BLVD.
City,State,Zip:	ARTESIA, CA 90701
Site ID:	1868
CERS ID:	10514089
CERS Description:	Hazardous Waste Generator

LOS ANGELES CO. HMS: Other Ascertainable Records

Name:	TAWA SUPERMARKET DBA 99 RANCH
Address:	17713 PIONEER BLVD
City,State,Zip:	ARTESIA, CA 907014010
Region:	LA
Permit Category:	I
Facility Id:	027038-037951

TAWA SUPERMARKET DBA 99 RANCH, 17713 PIONEER BLVD, ARTESIA, CA 907014010 (Continued)

Facility Type:	01
Facility Status:	Permit
Area:	1D
Permit Number:	000375277
Permit Status:	Permit

Name:	TAWA SUPERMARKET DBA 99 RANCH
Address:	17713 PIONEER BLVD
City,State,Zip:	ARTESIA, CA 907014010
Region:	LA
Permit Category:	I
Facility Id:	027038-037951
Facility Type:	01
Facility Status:	Permit
Area:	1D
Permit Number:	000949777
Permit Status:	Permit

Name:	CHANG AN STYLE KITCHEN
Address:	17713 PIONEER BLVD
City,State,Zip:	ARTESIA, CA 907014010
Region:	LA
Permit Category:	Not Reported
Facility Id:	027038-070928
Facility Type:	Not Reported
Facility Status:	OPEN
Area:	1D
Permit Number:	Not Reported
Permit Status:	Not Reported

HWTS: Other Ascertainable Records

Name:	99 RANCH MARKET #17
Address:	17713 PIONEER BLVD
Address 2:	Not Reported
City,State,Zip:	ARTESIA, CA 90701
EPA ID:	CAL000394792
Inactive Date:	Not Reported
Create Date:	03/07/2014
Last Act Date:	Not Reported
Mailing Name:	Not Reported
Mailing Address:	6338 REGIO AVE
Mailing Address 2:	Not Reported
Mailing City,State,Zip:	BUENA PARK, CA 906201023
Owner Name:	TAWA SUPERMARKET INC
Owner Address:	6338 REGIO AVE
Owner Address 2:	Not Reported
Owner City,State,Zip:	BUENA PARK, CA 906201023
Owner Phone:	Not Reported
Owner Fax:	Not Reported
Contact Name:	ISAAC CHU

TAWA SUPERMARKET DBA 99 RANCH, 17713 PIONEER BLVD, ARTESIA, CA 907014010 (Continued)

Contact Address:	6338 REGIO AVE
Contact Address 2:	Not Reported
City,State,Zip:	BUENA PARK, CA 90620
Contact Phone:	Not Reported
Contact Fax:	Not Reported
Facility Status:	Active
Facility Type:	PERMANENT
Category:	STATE
Latitude:	33.87040033
Longitude:	-118.0823658

NAICS:

EPA ID:	CAL000394792
Create Date:	2014-03-07 14:32:32.107
NAICS Code:	45291
NAICS Description:	Warehouse Clubs and Superstores
Issued EPA ID Date:	2014-03-07 14:32:32.10000
Inactive Date:	Not Reported
Facility Name:	99 RANCH MARKET #17
Facility Address:	17713 PIONEER BLVD
Facility Address 2:	Not Reported
Facility City:	ARTESIA
Facility County:	Not Reported
Facility State:	CA
Facility Zip:	90701

HAZNET: Other Ascertainable Records

Name:	99 RANCH MARKET #17
Address:	17713 PIONEER BLVD
Address 2:	Not Reported
City,State,Zip:	ARTESIA, CA 90701
Contact:	ISAAC CHU
Telephone:	7148899763
Mailing Name:	Not Reported
Mailing Address:	6281 REGIO AVE
Year:	2017
Gepaid:	CAL000394792
TSD EPA ID:	CAD008364432
CA Waste Code:	181 - Other inorganic solid waste
Disposal Method:	H141 - Storage, Bulking, And/Or Transfer Off Site--No Treatment/Reovery (H010-H129) Or (H131-H135)
Tons:	0.0785

Additional Info:

Year:	2017
Gen EPA ID:	CAL000394792
Shipment Date:	20170429
Creation Date:	5/9/2018 18:31:26

TAWA SUPERMARKET DBA 99 RANCH, 17713 PIONEER BLVD, ARTESIA, CA 907014010 (Continued)

Receipt Date:	20170508
Manifest ID:	010203482FLE
Trans EPA ID:	MNS000110924
Trans Name:	STERICYCLE SPECIALTY WASTE SOLUTIONS INC
Trans 2 EPA ID:	CAD983649880
Trans 2 Name:	PSC ENVIRONMENTAL SERVICES LP
TSDF EPA ID:	CAD008364432
Trans Name:	RHO CHEM LLC
TSDF Alt EPA ID:	Not Reported
TSDF Alt Name:	Not Reported
Waste Code Description:	181 - Other inorganic solid waste Organics
RCRA Code:	Not Reported
Meth Code:	H141 - Storage, Bulking, And/Or Transfer Off Site--No Treatment/Reovery (H010-H129) Or (H131-H135)
Quantity Tons:	0.0785
Waste Quantity:	157
Quantity Unit:	P
Additional Code 1:	Not Reported
Additional Code 2:	Not Reported
Additional Code 3:	Not Reported
Additional Code 4:	Not Reported
Additional Code 5:	Not Reported

CERS: Other Ascertainable Records

Name:	99 RANCH MARKET #17
Address:	17713 PIONEER BLVD.
City,State,Zip:	ARTESIA, CA 90701
Site ID:	1868
CERS ID:	10514089
CERS Description:	Chemical Storage Facilities

Violations:

Site ID:	1868
Site Name:	99 Ranch Market #17
Violation Date:	04-01-2019
Citation:	49 CFR 1 172 - U.S. Code of Federal Regulations, Title 49, Chapter 1, Section(s) 172
Violation Description:	Failure of the universal waste handler to transfer universal waste to another universal waste handler, or appropriate destination facility. Failure to package, label, mark and placard shipments and prepare shipping papers for any universal waste that meets the hazardous materials definition in accordance with DOT 49 CFR parts 171-180.
Violation Notes:	Returned to compliance on 04/16/2019. OBSERVATION: Universal Waste Handler (UWH) failed to properly package, label, mark, placard, or prepare and retain shipping papers for all universal waste being shipped to another universal waste handler, destination facility, or foreign facility. At the time of field visit, operator unable to show proof of proper disposal of the used fluorescent light bulbs. CORRECTIVE ACTION: Submit statement of compliance and/or a photo of the waste labeled properly to CUPA demonstrating that all universal waste noted above have been properly packaged, labeled, marked, placarded, or prepared and retain shipping papers.
Violation Division:	Los Angeles County Fire Department
Violation Program:	HW
Violation Source:	CERS,

Site ID:	1868
Site Name:	99 Ranch Market #17
Violation Date:	02-01-2022

TAWA SUPERMARKET DBA 99 RANCH, 17713 PIONEER BLVD, ARTESIA, CA 907014010 (Continued)

Citation:	HSC 6.95 25508(a)(3) - California Health and Safety Code, Chapter 6.95, Section(s) 25508(a)(3)
Violation Description:	Failure to establish and electronically submit an adequate emergency response plan and procedures for a release or threatened release of a hazardous material.
Violation Notes:	Returned to compliance on 02/25/2022. OBSERVATION: Update and complete the Consolidated Emergency Response/Contingency Plan including the missing information (location of the Emergency Equipment) on page 3. Section G, as discussed during the walk-through. CORRECTIVE ACTION: Log in to CERS via cers.calepa.ca.gov to complete/update and electronically submit the updated Consolidated Emergency Response/Contingency Plan. Complete, print name, sign, date and submit the Certification of Compliance, attached to this report, to CUPA by compliance date. This item was completed at the time of walk-through.
Violation Division:	Los Angeles County Fire Department
Violation Program:	HMRRP
Violation Source:	CERS,
Site ID:	1868
Site Name:	99 Ranch Market #17
Violation Date:	02-01-2022
Citation:	HSC 6.5 25123.3(h)(1) - California Health and Safety Code, Chapter 6.5, Section(s) 25123.3(h)(1)
Violation Description:	Failure to send hazardous waste offsite for treatment, storage, or disposal within 180 days (or 270 days if waste is transported over 200 miles) for a generator who generates less than 1000 kilogram per month if all of the following conditions are met: (1) The quantity of hazardous waste accumulated onsite never exceeds 6,000 kilograms. (2) The generator complies with the requirements of 40 Code of Federal Regulations section 262.34(d), (e) and (f). (3) The generator does not hold acutely hazardous waste or extremely hazardous waste in an amount greater than one kilogram for more than 90 days.
Violation Notes:	Returned to compliance on 02/24/2022. OBSERVATION: A 15 gallon bin used to store Corrosive Base with hazardous waste label indicating accumulation start date of 4/23/2019. No hazardous waste disposal record available indicating the latest disposal of hazardous waste available at the time of facility visit. CORRECTIVE ACTION: Dispose of hazardous waste that has been stored over the applicable time limit. Submit a copy of the hazardous waste disposal record (manifest/receipt, etc) along with the completed and signed Certification of Compliance.
Violation Division:	Los Angeles County Fire Department
Violation Program:	HW
Violation Source:	CERS,
Site ID:	1868
Site Name:	99 Ranch Market #17
Violation Date:	02-01-2022
Citation:	HSC 6.95 25508(a)(3) - California Health and Safety Code, Chapter 6.95, Section(s) 25508(a)(3)
Violation Description:	Failure to complete and electronically submit hazardous material inventory information for all reportable hazardous materials on site at or above reportable quantities.
Violation Notes:	Returned to compliance on 02/25/2022. OBSERVATION: Liquefied Petroleum Gas noted on Hazardous Materials Inventory submitted on 1/12/2022 is missing the largest container quantity. CORRECTIVE ACTION: - Review the Hazardous Materials Inventory and update the largest container quantity. - Log in to CERS via cers.calepa.ca.gov to complete/update and electronically submit the chemical inventory information for all reportable hazardous materials on site at or above reportable quantities. - Complete and submit the Certification of Compliance via email to CUPA Inspector by compliance date.
Violation Division:	Los Angeles County Fire Department
Violation Program:	HMRRP
Violation Source:	CERS,
Site ID:	1868
Site Name:	99 Ranch Market #17
Violation Date:	11-20-2015
Citation:	HSC 6.95 25508(a)(1) - California Health and Safety Code, Chapter 6.95, Section(s) 25508(a)(1)
Violation Description:	Failure to complete and electronically submit hazardous material inventory information for all reportable hazardous materials on site at or above reportable quantities.
Violation Notes:	Returned to compliance on 12/08/2015. OBSERVATION: The amount of propane (liquefied petroleum gas) reported is incorrect. Amount reported in CERS is 38.8 cubic feet. Observed 4 cylinders of propane with a total of 32 gallons of propane. Please report propane in gallon. CORRECTIVE ACTION: Complete and submit the Hazardous Materials Inventory Chemical Description page for all materials listed above electronically in the California Environmental Reporting System (CERS).

TAWA SUPERMARKET DBA 99 RANCH, 17713 PIONEER BLVD, ARTESIA, CA 907014010 (Continued)

Violation Division:	Los Angeles County Fire Department
Violation Program:	HMRRP
Violation Source:	CERS,
Site ID:	1868
Site Name:	99 Ranch Market #17
Violation Date:	04-01-2019
Citation:	22 CCR 12 66262.34(f) - California Code of Regulations, Title 22, Chapter 12, Section(s) 66262.34(f)
Violation Description:	Failure to properly label hazardous waste accumulation containers and portable tanks with the following requirements: "Hazardous Waste", name and address of the generator, physical and chemical characteristics of the Hazardous Waste, and starting accumulation date.
Violation Notes:	Returned to compliance on 04/16/2019. OBSERVATION: A 20 gallon plastic bin used to store Toxics located in the HazWaste area was observed without the accumulation start date. A damaged container of liquid soap was inside the container at the time of walk-through. CORRECTIVE ACTION: Submit statement of compliance and/or a photo of the waste labeled properly by 5/1/2019
Violation Division:	Los Angeles County Fire Department
Violation Program:	HW
Violation Source:	CERS,
Site ID:	1868
Site Name:	99 Ranch Market #17
Violation Date:	11-20-2015
Citation:	HSC 6.95 25508(a)(1) - California Health and Safety Code, Chapter 6.95, Section(s) 25508(a)(1)
Violation Description:	Failure to complete and electronically submit a site map with all required content.
Violation Notes:	Returned to compliance on 12/08/2015. OBSERVATION: The annotated site map submitted to the CUPA does not include locations of evacuation staging areas. CORRECTIVE ACTION: Revise the annotated Site Map to include all required content and submit electronically in the California Environmental Reporting System (CERS).
Violation Division:	Los Angeles County Fire Department
Violation Program:	HMRRP
Violation Source:	CERS,
Site ID:	1868
Site Name:	99 Ranch Market #17
Violation Date:	04-01-2019
Citation:	22 CCR 11 66261.7 - California Code of Regulations, Title 22, Chapter 11, Section(s) 66261.7
Violation Description:	Failure to manage empty containers greater than 5 gallons in capacity that previously held a hazardous material/waste in accordance with 22 CCR 11 66261.7 including but not limited to the following: (e)(2)By reclaiming its scrap value onsite or shipping the container or inner liner to a person who reclaims its scrap value; or (3) By reconditioning or re manufacturing the container or inner liner onsite for subsequent reuse, or shipping the container or inner liner to a person who reconditions or re-manufactures the container or inner liner; or (4) By shipping the container or inner liner to a supplier or to another intermediate collection location for accumulation prior to managing the container or inner liner pursuant to subsections (e)(2) or (e)(3) of 22 CCR 11 66261.7; or (i) By shipping the container or inner liner back to the supplier for the purpose of being refilled. (f) A container or an inner liner removed from a container larger than five gallons in capacity which is managed pursuant to subsection (e) of 22 CCR 11 66261.7 shall be marked with the date it has been emptied and shall be managed within one year of being emptied.
Violation Notes:	Returned to compliance on 04/16/2019. OBSERVATION: At the time of inspection, observed a 55 gallon empty drum inside the rear storage room. CORRECTIVE ACTION: A container larger than 5 gallons in capacity which previously held hazardous materials shall be marked empty and the date it has been emptied. Empty container shall be managed within one year of being emptied CCR 66261.7 Affix the labels to the empty containers and submit statement of compliance and/or a photo by 5/1/2019.
Violation Division:	Los Angeles County Fire Department
Violation Program:	HW
Violation Source:	CERS,
Site ID:	1868
Site Name:	99 Ranch Market #17
Violation Date:	04-01-2019

TAWA SUPERMARKET DBA 99 RANCH, 17713 PIONEER BLVD, ARTESIA, CA 907014010 (Continued)

Citation:	22 CCR 12 66262.40(a) - California Code of Regulations, Title 22, Chapter 12, Section(s) 66262.40(a)
Violation Description:	Failure to keep a copy of each properly signed manifest for at least three years from the date the waste was accepted by the initial transporter. The manifest signed at the time the waste was accepted for transport shall be kept until receiving a signed copy from the designated facility which received the waste.
Violation Notes:	Returned to compliance on 04/16/2019. OBSERVATION: Uniform Hazardous Waste Manifests for Toxics & State Regulated Wastes, Aerosols, Flammables & Combustibles, Corrosive Bases, Oxidizers, Corrosive Acidic were not available at the time of inspection. CORRECTIVE ACTION: Locate a copy of all manifests for Toxics & State Regulated Wastes, Aerosols, Flammables & Combustibles, Corrosive Bases, Oxidizers, Corrosive Acidic and submit statement of compliance and/or a photo to the CUPA by 5/1/2019.
Violation Division:	Los Angeles County Fire Department
Violation Program:	HW
Violation Source:	CERS,

Evaluation:

Eval General Type:	Compliance Evaluation Inspection
Eval Date:	04-01-2019
Violations Found:	No
Eval Type:	Routine done by local agency
Eval Notes:	MING WEI TAN RECEIVER
Eval Division:	Los Angeles County Fire Department
Eval Program:	HMRRP
Eval Source:	CERS,

Eval General Type:	Compliance Evaluation Inspection
Eval Date:	04-01-2019
Violations Found:	Yes
Eval Type:	Routine done by local agency
Eval Notes:	MING WEI TAN RECEIVER
Eval Division:	Los Angeles County Fire Department
Eval Program:	HW
Eval Source:	CERS,

Eval General Type:	Compliance Evaluation Inspection
Eval Date:	02-01-2022
Violations Found:	Yes
Eval Type:	Routine done by local agency
Eval Notes:	PATRICK CHEN STORE MANAGER
Eval Division:	Los Angeles County Fire Department
Eval Program:	HMRRP
Eval Source:	CERS,

Eval General Type:	Compliance Evaluation Inspection
Eval Date:	02-01-2022
Violations Found:	Yes
Eval Type:	Routine done by local agency
Eval Notes:	PATRICK CHEN STORE MANAGER
Eval Division:	Los Angeles County Fire Department
Eval Program:	HW
Eval Source:	CERS,

Eval General Type:	Compliance Evaluation Inspection
Eval Date:	11-20-2015
Violations Found:	No

TAWA SUPERMARKET DBA 99 RANCH, 17713 PIONEER BLVD, ARTESIA, CA 907014010 (Continued)

Eval Type:	Routine done by local agency
Eval Notes:	David Wang, Store Manager
Eval Division:	Los Angeles County Fire Department
Eval Program:	HW
Eval Source:	CERS,

Eval General Type:	Other/Unknown
Eval Date:	02-25-2022
Violations Found:	No
Eval Type:	Other, not routine, done by local agency
Eval Notes:	In office follow up review Routine inspection conducted on 2/1/2022
Eval Division:	Los Angeles County Fire Department
Eval Program:	HMRRP
Eval Source:	CERS,

Eval General Type:	Compliance Evaluation Inspection
Eval Date:	11-20-2015
Violations Found:	Yes
Eval Type:	Routine done by local agency
Eval Notes:	David Wang, Store Manager
Eval Division:	Los Angeles County Fire Department
Eval Program:	HMRRP
Eval Source:	CERS,

Eval General Type:	Other/Unknown
Eval Date:	12-08-2015
Violations Found:	No
Eval Type:	Other, not routine, done by local agency
Eval Notes:	CERS review and acceptance
Eval Division:	Los Angeles County Fire Department
Eval Program:	HMRRP
Eval Source:	CERS,

Eval General Type:	Other/Unknown
Eval Date:	02-25-2022
Violations Found:	No
Eval Type:	Other, not routine, done by local agency
Eval Notes:	In office follow up review Routine inspection conducted on 2/1/2022
Eval Division:	Los Angeles County Fire Department
Eval Program:	HW
Eval Source:	CERS,

Eval General Type:	Other/Unknown
Eval Date:	04-18-2019
Violations Found:	No
Eval Type:	Other, not routine, done by local agency
Eval Notes:	4/18/2019 C Nugas Rcvd via email: - Certification of Compliance - BOL for light bulbs - photo showing labels on container Corrective actions completed - NOV dated 4/1/2019 abated.
Eval Division:	Los Angeles County Fire Department
Eval Program:	HW
Eval Source:	CERS,

Affiliation:

TAWA SUPERMARKET DBA 99 RANCH, 17713 PIONEER BLVD, ARTESIA, CA 907014010 (Continued)

Affiliation Type Desc:	CUPA District
Entity Name:	Los Angeles County Fire
Entity Title:	Not Reported
Affiliation Address:	5825 Rickenbacker Road
Affiliation City:	Commerce
Affiliation State:	CA
Affiliation Country:	Not Reported
Affiliation Zip:	90040-3027
Affiliation Phone:	(323) 890-4000,

Affiliation Type Desc:	Document Preparer
Entity Name:	Isaac Chu
Entity Title:	Not Reported
Affiliation Address:	Not Reported
Affiliation City:	Not Reported
Affiliation State:	Not Reported
Affiliation Country:	Not Reported
Affiliation Zip:	Not Reported
Affiliation Phone:	,

Affiliation Type Desc:	Facility Mailing Address
Entity Name:	Mailing Address
Entity Title:	Not Reported
Affiliation Address:	6338 Regio Ave
Affiliation City:	Buena Park
Affiliation State:	CA
Affiliation Country:	Not Reported
Affiliation Zip:	90620
Affiliation Phone:	,

Affiliation Type Desc:	Identification Signer
Entity Name:	Isaac Chu
Entity Title:	Compliance Auditing & Safety
Affiliation Address:	Not Reported
Affiliation City:	Not Reported
Affiliation State:	Not Reported
Affiliation Country:	Not Reported
Affiliation Zip:	Not Reported
Affiliation Phone:	,

Affiliation Type Desc:	Parent Corporation
Entity Name:	Tawa Supermarket, Inc.
Entity Title:	Not Reported
Affiliation Address:	Not Reported
Affiliation City:	Not Reported
Affiliation State:	Not Reported
Affiliation Country:	Not Reported
Affiliation Zip:	Not Reported
Affiliation Phone:	,

Affiliation Type Desc:	Environmental Contact
Entity Name:	Isaac Chu

TAWA SUPERMARKET DBA 99 RANCH, 17713 PIONEER BLVD, ARTESIA, CA 907014010 (Continued)

Entity Title:	Not Reported
Affiliation Address:	6338 Regio Ave
Affiliation City:	Buena Park
Affiliation State:	CA
Affiliation Country:	Not Reported
Affiliation Zip:	90620
Affiliation Phone:	,

Affiliation Type Desc:	Legal Owner
Entity Name:	Tawa Supermarket, Inc.
Entity Title:	Not Reported
Affiliation Address:	6338 Regio Ave
Affiliation City:	Buena Park
Affiliation State:	CA
Affiliation Country:	United States
Affiliation Zip:	90620
Affiliation Phone:	(714) 521-8899,

Affiliation Type Desc:	Operator
Entity Name:	Tawa Supermarket, Inc.
Entity Title:	Not Reported
Affiliation Address:	Not Reported
Affiliation City:	Not Reported
Affiliation State:	Not Reported
Affiliation Country:	Not Reported
Affiliation Zip:	Not Reported
Affiliation Phone:	(714) 521-8899,

TALLY HO APARTMENTS 17701 PIONEER BLVD, ARTESIA, CA, 90701-4010			1026040832
▲ A4	W <1/10	(131 ft. / 0.025 mi.)	Other Ascertainable Records
	Equal Elevation	56 ft. Above Sea Level	

Worksheet:

RCRA Listings: Other Ascertainable Records

Date Form Received by Agency:	20191212
Handler Name:	Tally Ho Apartments
Handler Address:	17701 Pioneer Blvd
Handler City,State,Zip:	ARTESIA, CA 90701-4010
EPA ID:	CAC003046940
Contact Name:	TALLY HO APARTMENTS
Contact Address:	17701 PIONEER BLVD
Contact City,State,Zip:	ARTESIA, CA 90701-4010
Contact Telephone:	562-920-1762
Contact Fax:	Not Reported
Contact Email:	GABRIELLE@PGJENVIRONMENTAL.COM
Contact Title:	Not Reported

TALLY HO APARTMENTS, 17701 PIONEER BLVD, ARTESIA, CA 90701-4010 (Continued)

EPA Region:	09
Land Type:	Not Reported
Federal Waste Generator Description:	Not a generator, verified
Non-Notifier:	Not Reported
Biennial Report Cycle:	Not Reported
Accessibility:	Not Reported
Active Site Indicator:	Not Reported
State District Owner:	Not Reported
State District:	Not Reported
Mailing Address:	17701 PIONEER BLVD
Mailing City,State,Zip:	ARTESIA, CA 90701-4010
Owner Name:	Tally Ho Apartments
Owner Type:	Other
Operator Name:	Tally Ho Apartments
Operator Type:	Other
Short-Term Generator Activity:	No
Importer Activity:	No
Mixed Waste Generator:	No
Transporter Activity:	No
Transfer Facility Activity:	No
Recycler Activity with Storage:	No
Small Quantity On-Site Burner Exemption:	No
Smelting Melting and Refining Furnace Exemption:	No
Underground Injection Control:	No
Off-Site Waste Receipt:	No
Universal Waste Indicator:	No
Universal Waste Destination Facility:	No
Federal Universal Waste:	No
Active Site State-Reg Handler:	---
Federal Facility Indicator:	Not Reported
Hazardous Secondary Material Indicator:	N
Sub-Part K Indicator:	Not Reported
2018 GPRA Permit Baseline:	Not on the Baseline
2018 GPRA Renewals Baseline:	Not on the Baseline
202 GPRA Corrective Action Baseline:	No
Subject to Corrective Action Universe:	No
Non-TSDFs Where RCRA CA has Been Imposed Universe:	No
Corrective Action Priority Ranking:	No NCAPS ranking
Environmental Control Indicator:	No
Institutional Control Indicator:	No
Human Exposure Controls Indicator:	N/A
Groundwater Controls Indicator:	N/A
Significant Non-Complier Universe:	No
Unaddressed Significant Non-Complier Universe:	No
Addressed Significant Non-Complier Universe:	No

TALLY HO APARTMENTS, 17701 PIONEER BLVD, ARTESIA, CA 90701-4010 (Continued)

Significant Non-Complier With a Compliance Schedule Universe:	No
Financial Assurance Required:	Not Reported
Handler Date of Last Change:	20200210
Recognized Trader-Importer:	No
Recognized Trader-Exporter:	No
Importer of Spent Lead Acid Batteries:	No
Exporter of Spent Lead Acid Batteries:	No
Recycler Activity Without Storage:	No
Manifest Broker:	No
Sub-Part P Indicator:	No

Handler - Owner Operator:

Owner/Operator Indicator:	Owner
Owner/Operator Name:	TALLY HO APARTMENTS
Legal Status:	Other
Date Became Current:	Not Reported
Date Ended Current:	Not Reported
Owner/Operator Address:	17701 PIONEER BLVD
Owner/Operator City,State,Zip:	ARTESIA, CA 90701-4010
Owner/Operator Telephone:	562-920-1762
Owner/Operator Telephone Ext:	Not Reported
Owner/Operator Fax:	Not Reported
Owner/Operator Email:	Not Reported

Owner/Operator Indicator:	Operator
Owner/Operator Name:	TALLY HO APARTMENTS
Legal Status:	Other
Date Became Current:	Not Reported
Date Ended Current:	Not Reported
Owner/Operator Address:	17701 PIONEER BLVD
Owner/Operator City,State,Zip:	ARTESIA, CA 90701-4010
Owner/Operator Telephone:	562-920-1762
Owner/Operator Telephone Ext:	Not Reported
Owner/Operator Fax:	Not Reported
Owner/Operator Email:	Not Reported

Historic Generators:

Receive Date:	20191212
Handler Name:	TALLY HO APARTMENTS
Federal Waste Generator Description:	Not a generator, verified
State District Owner:	Not Reported
Large Quantity Handler of Universal Waste:	No
Recognized Trader Importer:	No
Recognized Trader Exporter:	No
Spent Lead Acid Battery Importer:	No
Spent Lead Acid Battery Exporter:	No
Current Record:	Yes

TALLY HO APARTMENTS, 17701 PIONEER BLVD, ARTESIA, CA 90701-4010 (Continued)

Non Storage Recycler Activity:	Not Reported
Electronic Manifest Broker:	Not Reported

List of NAICS Codes and Descriptions:

NAICS Code:	56299
NAICS Description:	ALL OTHER WASTE MANAGEMENT SERVICES

Facility Has Received Notices of Violations:

Violations:	No Violations Found

Evaluation Action Summary:

Evaluations:	No Evaluations Found

E MANIFEST: Other Ascertainable Records

Manifest Tracking Number:	019677620JJK
Last Updated Date:	20200403
Shipped Date:	20191213
Received Date:	20191223
Manifest Status:	Corrected
Submission Type:	DataImage5Copy
Origin Type:	Web
Generator EPA ID:	CAC003046940
Generator Name:	TALLY HO APARTMENTS
Generator Mail Street Number:	Not Reported
Generator Mail Street 1:	17701 PIONEER BLVD
Generator Mail Street 2:	Not Reported
Generator Mail City:	ARTESIA
Generator Mail State:	CA
Generator Mail Zip:	90701-4010
Generator Location Street Number:	Not Reported
Generator Location Street 1:	17701 PIONEER BLVD
Generator Location Street 2:	Not Reported
Generator Location City:	ARTESIA
Generator Location Zip:	90701-4010
Generator Location State:	CA
Generator Contact Company Name:	Not Reported
Designated Facility EPA ID:	AZR000520882
Designated Facility Name:	LA PAZ COUNTY REGIONAL LANDFILL
Designated Facility Mail Street Number:	Not Reported
Designated Facility Mail Street 1:	MILE POST 128
Designated Facility Mail Street 2:	26999 HIGHWAY 95
Designated Facility Mail City:	PARKER
Designated Facility Mail Zip:	85344
Designated Facility Mail State:	AZ
Designated Facility Location Street Number:	Not Reported
Designated Facility Location Street 1:	26999 HIGHWAY 95

TALLY HO APARTMENTS, 17701 PIONEER BLVD, ARTESIA, CA 90701-4010 (Continued)

Designated Facility Location Street 2:	Not Reported
Designated Facility Location City:	PARKER
Designated Facility Location Zip:	85344
Designated Facility Location State:	AZ
Designated Facility Contact Company Name:	Not Reported
Manifest Residue Indicator:	N
Rejection Indicator:	N

State Waste:

Manifest Tracking Number:	019677620JJK
Waste Line Number:	1
State Waste Code Owner:	CA
State Waste Code:	151
State Waste:	Asbestos-containing waste

Transporter:

Manifest Tracking Number:	019677620JJK
Transporter Line Number:	1
Transporter EPA ID:	CAR000049064
Transporter Name:	E C T I

Manifest Tracking Number:	019677620JJK
Transporter Line Number:	2
Transporter EPA ID:	CAR000045963
Transporter Name:	Aro Trucking Inc

Waste Line:

Manifest Tracking Number:	019677620JJK
Waste Line Number:	1
U.S. DOT Hazardous Indicator:	Y
U.S. DOT ID Number:	NA2212
U.S. DOT Description:	R.Q. Na2212, Asbestos 9 Pgiii
Non-Hazardous Waste Description:	Not Reported
Number of Containers:	11
Container Type Code:	BA
Container Type Description:	Burlap, cloth, paper, or plastic bags
Waste Quantity:	2
Quantity Unit of Measure Code:	Y
Quantity Unit of Measure Description:	Cubic Yards
Waste Quantity, in Tons:	1.68
Acute Waste Quantity, in Tons:	0
Non-Acute Waste Quantity, in Tons:	1.68
Waste Quantity, in Kilograms:	1523.8104
Acute Waste Quantity, in Kilograms:	0
Non-Acute Waste Quantity, in Kilorgrams:	1523.8104
Management Method Code:	H132
Management Method Description:	LANDFILL (WITH PRIOR TREATMENT AND/OR STABILIZATION)
Waste Residue Indicator:	N

TALLY HO APARTMENTS, 17701 PIONEER BLVD, ARTESIA, CA 90701-4010 (Continued)

Quantity Discrepancy Indicator:	N
Waste Type Discrepancy Indicator:	N
Waste Density:	Not Reported
Waste Density Unit of Measure Code:	Not Reported
Waste Density Unit of Measure Description:	Not Reported
Form Code:	Not Reported
Form Code Description:	Not Reported
Source Code:	Not Reported
Source Code Description:	Not Reported
Waste Minimization Code:	Not Reported
Waste Minimization Code Description:	Not Reported
Consent Number:	Not Reported
EPA Waste Indicator:	N

BIG PENNY CAR WASH 17509 PIONEER BLVD, ARTESIA, CA, 90701			S112926207
▲ B5	NW <1/10	(368 ft. / 0.07 mi.)	Other Ascertainable Records
	2 ft. Higher Elevation	58 ft. Above Sea Level	

Worksheet:

CORTESE: Other Ascertainable Records

Name:	BIG PENNY CAR WASH
Address:	17509 PIONEER BLVD
City,State,Zip:	ARTESIA, CA 90701
Region:	CORTESE
Envirostor Id:	Not Reported
Global ID:	T0603704529
Site/Facility Type:	LUST CLEANUP SITE
Cleanup Status:	COMPLETED - CASE CLOSED
Status Date:	Not Reported
Site Code:	Not Reported
Latitude:	Not Reported
Longitude:	Not Reported
Owner:	Not Reported
Enf Type:	Not Reported
Swat R:	Not Reported
Flag:	active
Order No:	Not Reported
Waste Discharge System No:	Not Reported
Effective Date:	Not Reported
Region 2:	Not Reported
WID Id:	Not Reported
Solid Waste Id No:	Not Reported
Waste Management Uit Name:	Not Reported
File Name:	Active Open

BIG PENNY CAR WASH, 17509 PIONEER BLVD, ARTESIA, CA 90701 (Continued)

HWTS: Other Ascertainable Records

Name:	BIG PENNY CAR WASH
Address:	17509 PIONEER BLVD
Address 2:	Not Reported
City,State,Zip:	ARTESIA, CA 90701
EPA ID:	CAC002558920
Inactive Date:	08/19/2003
Create Date:	11/19/2002
Last Act Date:	Not Reported
Mailing Name:	Not Reported
Mailing Address:	17509 PIONEER BLVD
Mailing Address 2:	Not Reported
Mailing City,State,Zip:	ARTESIA, CA 90701
Owner Name:	RON WORKMAN
Owner Address:	17509 PIONEER BLVD
Owner Address 2:	Not Reported
Owner City,State,Zip:	ARTESIA, CA 90701
Owner Phone:	Not Reported
Owner Fax:	Not Reported
Contact Name:	RON WORKMAN
Contact Address:	17509 PIONEER BLVD
Contact Address 2:	Not Reported
City,State,Zip:	ARTESIA, CA 90701
Contact Phone:	Not Reported
Contact Fax:	Not Reported
Facility Status:	Inactive
Facility Type:	TEMPORARY
Category:	STATE
Latitude:	33.872018
Longitude:	-118.08228

HAZNET: Other Ascertainable Records

Name:	BIG PENNY CAR WASH
Address:	17509 PIONEER BLVD
Address 2:	Not Reported
City,State,Zip:	ARTESIA, CA 90701
Contact:	RON WORKMAN
Telephone:	5628605616
Mailing Name:	Not Reported
Mailing Address:	17509 PIONEER BLVD
Year:	2002
Gepaid:	CAC002558920
TSD EPA ID:	CAT080013352
CA Waste Code:	221 - Waste oil and mixed oil
Disposal Method:	R01 - Recycler
Tons:	1.52

BIG PENNY CAR WASH, 17509 PIONEER BLVD, ARTESIA, CA 90701 (Continued)

Additional Info:

Year:	2002
Gen EPA ID:	CAC002558920
Shipment Date:	20021121
Creation Date:	4/1/2003 18:31:07
Receipt Date:	20021129
Manifest ID:	22247407
Trans EPA ID:	CAT080016116
Trans Name:	Not Reported
Trans 2 EPA ID:	Not Reported
Trans 2 Name:	Not Reported
TSDF EPA ID:	CAT080013352
Trans Name:	Not Reported
TSDF Alt EPA ID:	Not Reported
TSDF Alt Name:	Not Reported
Waste Code Description:	221 - Waste oil and mixed oil
RCRA Code:	Not Reported
Meth Code:	R01 - Recycler
Quantity Tons:	1.52
Waste Quantity:	400
Quantity Unit:	G
Additional Code 1:	Not Reported
Additional Code 2:	Not Reported
Additional Code 3:	Not Reported
Additional Code 4:	Not Reported
Additional Code 5:	Not Reported

BIG PENNY CAR WASH 17509 PIONEER BLVD, ARTESIA, CA, 90701			1028924732
▲ B6	NW <1/10	(368 ft. / 0.07 mi.)	Other Ascertainable Records
	2 ft. Higher Elevation	58 ft. Above Sea Level	

Worksheet:

UST FINDER RELEASE: Other Ascertainable Records

Object ID:	64757
Facility ID:	Not Reported
Lust ID:	CAT0603704529
Name:	BIG PENNY CAR WASH
Address:	17509 PIONEER BLVD
City,State,Zip:	ARTESIA, CA 90701
Address Match Type:	PointAddress
Reported Date:	Not Reported
Status:	No Further Action
Substance:	Not Reported
Population within 1500ft:	2022

BIG PENNY CAR WASH, 17509 PIONEER BLVD, ARTESIA, CA 90701 (Continued)

Domestic Wells within 1500ft:	0
Land Use:	Developed, High Intensity
Within SPA:	No
SPA PWS Facility ID:	Not Reported
SPA Water Type:	Not Reported
SPA Facility Type:	Not Reported
SPA HUC12:	Not Reported
Within WHPA:	Yes
WHPA PWS Facility ID:	CA1910065_12969
WHPA Water Type:	GW - Ground water
WHPA Facility Type:	WL - Well
WHPA HUC12:	180701060606
Within 100yr Floodplain:	No
Tribe:	Not Reported
EPA Region:	9
NFA Letter 1:	Not Reported
NFA Letter 2:	Not Reported
NFA Letter 3:	Not Reported
NFA Letter 4:	Not Reported
Closed With Residual Contaminate:	Not Reported
Coordinate Source:	Geocode
X Coord:	-118.08234
Y Coord:	33.8718000000001
Latitude:	33.8718
Longitude:	-118.08234

BIG PENNY CAR WASH 17509 PIONEER BLVD, ARTESIA, CA, 90701			S101617882
▲ B7	NW <1/10	(368 ft. / 0.07 mi.)	Local Lists of Registered Storage Tanks Other Ascertainable Records
	2 ft. Higher Elevation	58 ft. Above Sea Level	

Worksheet:

CA FID UST: Local Lists of Registered Storage Tanks

Facility ID:	19027752
Regulated By:	UTNKA
Regulated ID:	00005157
Cortese Code:	Not Reported
SIC Code:	Not Reported
Facility Phone:	8180000000
Mail To:	Not Reported
Mailing Address:	17509 S PIONEER BLVD
Mailing Address 2:	Not Reported
Mailing City,St,Zip:	ARTESIA
Contact:	Not Reported
Contact Phone:	Not Reported
DUNs Number:	Not Reported
NPDES Number:	Not Reported

BIG PENNY CAR WASH, 17509 PIONEER BLVD, ARTESIA, CA 90701 (Continued)

EPA ID:	Not Reported
Comments:	Not Reported
Status:	Active

CERS: Other Ascertainable Records

Name:	BIG PENNY CAR WASH
Address:	17509 PIONEER BLVD
City,State,Zip:	ARTESIA, CA 90701
Site ID:	714390
CERS ID:	T0603704529
CERS Description:	Leaking Underground Storage Tank Cleanup Site

Affiliation:

Affiliation Type Desc:	Local Agency Caseworker
Entity Name:	JOHN AWUJO - LOS ANGELES COUNTY
Entity Title:	Not Reported
Affiliation Address:	900 S FREMONT AVE
Affiliation City:	ALHAMBRA
Affiliation State:	CA
Affiliation Country:	Not Reported
Affiliation Zip:	Not Reported
Affiliation Phone:	6264583507,

Affiliation Type Desc:	Regional Board Caseworker
Entity Name:	AHMAD J. LAMAA - LOS ANGELES RWQCB (REGION 4)
Entity Title:	Not Reported
Affiliation Address:	320 West 4th Street Suite 200
Affiliation City:	Los Angeles
Affiliation State:	CA
Affiliation Country:	Not Reported
Affiliation Zip:	Not Reported
Affiliation Phone:	,

BIG PENNY CAR-WASH #2 17509 PIONEER BLVD, ARTESIA, CA, 90701			1021430971
▲ B8	NW <1/10	(368 ft. / 0.07 mi.)	EDR Exclusive Records
	2 ft. Higher Elevation	58 ft. Above Sea Level	

Worksheet:

EDR Hist Auto: EDR Exclusive Records

Year:	Name: / Type:
1976:	BIG PENNY CAR-WASH #2 / Carwashes
1977:	BIG PENNY CAR-WASH #2 / Carwashes
1978:	BIG PENNY CAR-WASH #2 / Carwashes
1979:	BIG PENNY CAR-WASH #2 / Carwashes
1980:	BIG PENNY CAR-WASH #2 / Carwashes

BIG PENNY CAR-WASH #2, 17509 PIONEER BLVD, ARTESIA, CA 90701 (Continued)

1982:	BIG PENNY CAR-WASH #2 / Carwashes
1983:	BIG PENNY CAR-WASH #2 / Carwashes
1985:	BIG PENNY CAR-WASH #2 / Carwashes
1986:	BIG PENNY CAR-WASH #2 / Carwashes
1987:	BIG PENNY CAR-WASH #2 / Carwashes
1988:	BIG PENNY CAR-WASH #2 / Carwashes
1989:	BIG PENNY CAR-WASH 2 / Carwashes, NEC
1990:	BIG PENNY CAR-WASH 2 / Carwashes, NEC
1991:	BIG PENNY CAR-WASH 2 / Carwashes, NEC
1992:	BIG PENNY CAR-WASH 2 / Carwashes, NEC
1993:	BIG PENNY CAR-WASH 2 / Carwashes, NEC
1994:	BIG PENNY CAR-WASH 2 / Carwashes, NEC
1995:	BIG PENNY CAR-WASH 2 / Carwashes, NEC

BIG PENNY CAR WASH 17509 PIONEER BLVD, ARTESIA, CA, 90701			U001565223
▲ B9	NW <1/10	(368 ft. / 0.07 mi.)	Lists of state and tribal leaking storage tanks Lists of state and tribal registered storage tanks Local Lists of Registered Storage Tanks Other Ascertainable Records
	2 ft. Higher Elevation	58 ft. Above Sea Level	

Worksheet:

LUST: Lists of state and tribal leaking storage tanks

Name:	BIG PENNY CAR WASH
Address:	17509 PIONEER BLVD
City,State,Zip:	ARTESIA, CA 90701
Lead Agency:	LOS ANGELES RWQCB (REGION 4)
Case Type:	LUST Cleanup Site
Geo Track:	http://geotracker.waterboards.ca.gov/profile_report.asp?global_id=T0603704529
Global Id:	T0603704529
Latitude:	33.871994
Longitude:	-118.0823681
Status:	Completed - Case Closed
Status Date:	07/06/2016
Case Worker:	AJL
RB Case Number:	R-00456
Local Agency:	LOS ANGELES COUNTY
File Location:	Regional Board
Local Case Number:	Not Reported
Potential Media Affect:	Aquifer used for drinking water supply
Potential Contaminants of Concern:	Gasoline
EPA Region:	9
Coordinate Source:	* Historical Geocode - Exact Address Match
Cuf Case:	YES
Quantity Released Gallons:	Not Reported
Begin Date:	01/14/1999
Leak Reported Date:	05/10/1999
How Discovered:	Subsurface Monitoring

BIG PENNY CAR WASH, 17509 PIONEER BLVD, ARTESIA, CA 90701 (Continued)

How Discovered Description:	Not Reported
Discharge Source:	Not Reported
Discharge Cause:	Not Reported
Stop Method:	Not Reported
Stop Description:	Not Reported
No Further Action Date:	07/06/2016
CA Water Watershed Name:	San Gabriel River - Lower San Gabriel - Central (Split) (405.15)
Dwr Groundwater Subbasin Name:	Coastal Plain Of Los Angeles - Central (4-011.04)
Disadvantaged Community:	Not Reported
CA Enviroscreen 3 Score:	46-50%
CA Enviroscreen 4 Score:	65-70%
Military DOD Site:	No
Facility Project Subtype:	Not Reported
RWQCB Region:	LOS ANGELES RWQCB (REGION 4)
Site History:	Not Reported

LUST:

Global Id:	T0603704529
Contact Type:	Regional Board Caseworker - Primary Caseworker
Contact Name:	AHMAD J. LAMAA
Organization Name:	LOS ANGELES RWQCB (REGION 4)
Address:	320 West 4th Street Suite 200
City:	Los Angeles
Email:	alamaa@waterboards.ca.gov
Phone Number:	Not Reported

Global Id:	T0603704529
Contact Type:	Local Agency Caseworker
Contact Name:	JOHN AWUJO
Organization Name:	LOS ANGELES COUNTY
Address:	900 S FREMONT AVE
City:	ALHAMBRA
Email:	jawujo@dpw.lacounty.gov
Phone Number:	6264583507

LUST:

Global Id:	T0603704529
Action Type:	ENFORCEMENT
Date:	06/19/2015
Action:	Notification - Public Participation Document

Global Id:	T0603704529
Action Type:	ENFORCEMENT
Date:	09/24/2015
Action:	State Water Board - Closure Order

Global Id:	T0603704529
Action Type:	ENFORCEMENT
Date:	07/06/2016
Action:	Closure/No Further Action Letter

BIG PENNY CAR WASH, 17509 PIONEER BLVD, ARTESIA, CA 90701 (Continued)

Global Id:	T0603704529
Action Type:	RESPONSE
Date:	01/15/2003
Action:	Soil and Water Investigation Report

Global Id:	T0603704529
Action Type:	RESPONSE
Date:	10/15/2002
Action:	Monitoring Report - Quarterly

Global Id:	T0603704529
Action Type:	RESPONSE
Date:	04/15/2003
Action:	Monitoring Report - Quarterly

Global Id:	T0603704529
Action Type:	RESPONSE
Date:	04/15/2004
Action:	Soil and Water Investigation Report

Global Id:	T0603704529
Action Type:	RESPONSE
Date:	04/15/2003
Action:	Soil and Water Investigation Report

Global Id:	T0603704529
Action Type:	RESPONSE
Date:	10/15/2003
Action:	Monitoring Report - Quarterly

Global Id:	T0603704529
Action Type:	RESPONSE
Date:	07/15/2003
Action:	Monitoring Report - Quarterly

Global Id:	T0603704529
Action Type:	RESPONSE
Date:	04/15/2004
Action:	Monitoring Report - Quarterly

Global Id:	T0603704529
Action Type:	RESPONSE
Date:	07/15/2006
Action:	Soil and Water Investigation Report

Global Id:	T0603704529
Action Type:	RESPONSE
Date:	10/15/2006
Action:	Soil and Water Investigation Report

Global Id:	T0603704529
Action Type:	RESPONSE
Date:	01/15/2007
Action:	Monitoring Report - Quarterly

BIG PENNY CAR WASH, 17509 PIONEER BLVD, ARTESIA, CA 90701 (Continued)

Global Id:	T0603704529
Action Type:	RESPONSE
Date:	01/15/2007
Action:	Soil and Water Investigation Report

Global Id:	T0603704529
Action Type:	RESPONSE
Date:	07/15/2010
Action:	Monitoring Report - Semi-Annually

Global Id:	T0603704529
Action Type:	ENFORCEMENT
Date:	03/13/2002
Action:	Staff Letter

Global Id:	T0603704529
Action Type:	ENFORCEMENT
Date:	06/15/2009
Action:	Staff Letter

Global Id:	T0603704529
Action Type:	Other
Date:	05/10/1999
Action:	Leak Reported

Global Id:	T0603704529
Action Type:	RESPONSE
Date:	07/15/2002
Action:	CAP/RAP - Final Remediation / Design Plan

Global Id:	T0603704529
Action Type:	RESPONSE
Date:	10/15/2002
Action:	Soil and Water Investigation Report

Global Id:	T0603704529
Action Type:	RESPONSE
Date:	04/15/2005
Action:	Monitoring Report - Quarterly

Global Id:	T0603704529
Action Type:	RESPONSE
Date:	04/15/2005
Action:	Soil and Water Investigation Report

Global Id:	T0603704529
Action Type:	RESPONSE
Date:	10/15/2005
Action:	Monitoring Report - Quarterly

Global Id:	T0603704529
Action Type:	RESPONSE
Date:	10/15/2005
Action:	Soil and Water Investigation Report

BIG PENNY CAR WASH, 17509 PIONEER BLVD, ARTESIA, CA 90701 (Continued)

Global Id:	T0603704529
Action Type:	RESPONSE
Date:	04/15/2006
Action:	Monitoring Report - Quarterly
Global Id:	T0603704529
Action Type:	RESPONSE
Date:	07/15/2005
Action:	Monitoring Report - Quarterly
Global Id:	T0603704529
Action Type:	RESPONSE
Date:	01/15/2006
Action:	Soil and Water Investigation Report
Global Id:	T0603704529
Action Type:	RESPONSE
Date:	01/15/2006
Action:	Monitoring Report - Quarterly
Global Id:	T0603704529
Action Type:	RESPONSE
Date:	10/15/2006
Action:	Monitoring Report - Quarterly
Global Id:	T0603704529
Action Type:	RESPONSE
Date:	03/24/2016
Action:	Well Destruction Report
Global Id:	T0603704529
Action Type:	ENFORCEMENT
Date:	09/18/2008
Action:	Staff Letter
Global Id:	T0603704529
Action Type:	ENFORCEMENT
Date:	09/27/2012
Action:	Notification - Preclosure
Global Id:	T0603704529
Action Type:	RESPONSE
Date:	07/15/2008
Action:	Monitoring Report - Quarterly
Global Id:	T0603704529
Action Type:	RESPONSE
Date:	10/15/2008
Action:	Conceptual Site Model
Global Id:	T0603704529
Action Type:	RESPONSE
Date:	10/15/2008
Action:	Monitoring Report - Quarterly

BIG PENNY CAR WASH, 17509 PIONEER BLVD, ARTESIA, CA 90701 (Continued)

Global Id:	T0603704529
Action Type:	RESPONSE
Date:	04/15/2009
Action:	Conceptual Site Model

Global Id:	T0603704529
Action Type:	RESPONSE
Date:	09/24/2008
Action:	Other Report / Document

Global Id:	T0603704529
Action Type:	RESPONSE
Date:	07/15/2005
Action:	Soil and Water Investigation Report

Global Id:	T0603704529
Action Type:	RESPONSE
Date:	01/15/2003
Action:	Monitoring Report - Quarterly

Global Id:	T0603704529
Action Type:	RESPONSE
Date:	04/15/2007
Action:	Monitoring Report - Quarterly

Global Id:	T0603704529
Action Type:	RESPONSE
Date:	04/15/2006
Action:	Soil and Water Investigation Report

Global Id:	T0603704529
Action Type:	RESPONSE
Date:	07/15/2010
Action:	Conceptual Site Model

Global Id:	T0603704529
Action Type:	RESPONSE
Date:	01/15/2012
Action:	Conceptual Site Model

Global Id:	T0603704529
Action Type:	RESPONSE
Date:	03/22/2012
Action:	Request for Closure

Global Id:	T0603704529
Action Type:	RESPONSE
Date:	01/15/2012
Action:	Conceptual Site Model

Global Id:	T0603704529
Action Type:	RESPONSE
Date:	01/15/2012
Action:	Monitoring Report - Semi-Annually

BIG PENNY CAR WASH, 17509 PIONEER BLVD, ARTESIA, CA 90701 (Continued)

Global Id:	T0603704529
Action Type:	RESPONSE
Date:	07/15/2011
Action:	Monitoring Report - Semi-Annually

Global Id:	T0603704529
Action Type:	RESPONSE
Date:	04/15/2012
Action:	Conceptual Site Model

Global Id:	T0603704529
Action Type:	ENFORCEMENT
Date:	05/03/2005
Action:	Staff Letter

Global Id:	T0603704529
Action Type:	ENFORCEMENT
Date:	02/07/2011
Action:	Clean Up Fund - Case Closure Review Summary Report (RSR)

Global Id:	T0603704529
Action Type:	Other
Date:	01/14/1999
Action:	Leak Discovery

Global Id:	T0603704529
Action Type:	RESPONSE
Date:	01/15/2008
Action:	Monitoring Report - Quarterly

Global Id:	T0603704529
Action Type:	RESPONSE
Date:	01/15/2004
Action:	Monitoring Report - Quarterly

Global Id:	T0603704529
Action Type:	RESPONSE
Date:	10/15/2004
Action:	Monitoring Report - Quarterly

Global Id:	T0603704529
Action Type:	RESPONSE
Date:	10/15/2004
Action:	Soil and Water Investigation Report

Global Id:	T0603704529
Action Type:	RESPONSE
Date:	01/15/2005
Action:	Tank Removal Report / UST Sampling Report

Global Id:	T0603704529
Action Type:	RESPONSE
Date:	01/15/2005
Action:	Monitoring Report - Quarterly

BIG PENNY CAR WASH, 17509 PIONEER BLVD, ARTESIA, CA 90701 (Continued)

Global Id:	T0603704529
Action Type:	RESPONSE
Date:	01/15/2005
Action:	Soil and Water Investigation Report
Global Id:	T0603704529
Action Type:	RESPONSE
Date:	07/15/2002
Action:	Monitoring Report - Quarterly
Global Id:	T0603704529
Action Type:	RESPONSE
Date:	01/15/2008
Action:	Soil and Water Investigation Report
Global Id:	T0603704529
Action Type:	RESPONSE
Date:	04/15/2008
Action:	Monitoring Report - Quarterly
Global Id:	T0603704529
Action Type:	RESPONSE
Date:	04/15/2008
Action:	Soil and Water Investigation Report
Global Id:	T0603704529
Action Type:	RESPONSE
Date:	07/15/2011
Action:	Conceptual Site Model
Global Id:	T0603704529
Action Type:	REMEDIATION
Date:	12/14/2002
Action:	Pump & Treat (P&T) Groundwater
Global Id:	T0603704529
Action Type:	ENFORCEMENT
Date:	02/01/2000
Action:	* Historical Enforcement
Global Id:	T0603704529
Action Type:	RESPONSE
Date:	07/15/2004
Action:	Soil and Water Investigation Report
Global Id:	T0603704529
Action Type:	RESPONSE
Date:	07/15/2004
Action:	Monitoring Report - Quarterly
Global Id:	T0603704529
Action Type:	RESPONSE
Date:	07/15/2003
Action:	Soil and Water Investigation Report

BIG PENNY CAR WASH, 17509 PIONEER BLVD, ARTESIA, CA 90701 (Continued)

Global Id:	T0603704529
Action Type:	RESPONSE
Date:	10/15/2003
Action:	Soil and Water Investigation Report

Global Id:	T0603704529
Action Type:	RESPONSE
Date:	01/15/2004
Action:	Soil and Water Investigation Report

Global Id:	T0603704529
Action Type:	RESPONSE
Date:	04/15/2007
Action:	Soil and Water Investigation Report

Global Id:	T0603704529
Action Type:	RESPONSE
Date:	07/15/2006
Action:	Monitoring Report - Quarterly

Global Id:	T0603704529
Action Type:	RESPONSE
Date:	01/22/2008
Action:	Interim Remedial Action Plan

Global Id:	T0603704529
Action Type:	RESPONSE
Date:	07/15/2007
Action:	Soil and Water Investigation Report

Global Id:	T0603704529
Action Type:	RESPONSE
Date:	07/15/2007
Action:	Monitoring Report - Quarterly

Global Id:	T0603704529
Action Type:	RESPONSE
Date:	04/15/2009
Action:	Monitoring Report - Quarterly

Global Id:	T0603704529
Action Type:	RESPONSE
Date:	10/15/2010
Action:	Monitoring Report - Semi-Annually

Global Id:	T0603704529
Action Type:	RESPONSE
Date:	10/15/2010
Action:	Conceptual Site Model

LUST:

Global Id:	T0603704529
Status:	Open - Case Begin Date
Status Date:	01/14/1999

BIG PENNY CAR WASH, 17509 PIONEER BLVD, ARTESIA, CA 90701 (Continued)

Global Id:	T0603704529
Status:	Open - Site Assessment
Status Date:	01/15/1999
Global Id:	T0603704529
Status:	Open - Site Assessment
Status Date:	02/03/1999
Global Id:	T0603704529
Status:	Open - Verification Monitoring
Status Date:	05/10/1999
Global Id:	T0603704529
Status:	Open - Site Assessment
Status Date:	03/04/2000
Global Id:	T0603704529
Status:	Open - Remediation
Status Date:	02/17/2002
Global Id:	T0603704529
Status:	Open - Remediation
Status Date:	04/15/2003
Global Id:	T0603704529
Status:	Open - Remediation
Status Date:	09/07/2005
Global Id:	T0603704529
Status:	Open - Site Assessment
Status Date:	01/22/2008
Global Id:	T0603704529
Status:	Open - Eligible for Closure
Status Date:	07/08/2014
Global Id:	T0603704529
Status:	Open - Eligible for Closure
Status Date:	09/24/2015
Global Id:	T0603704529
Status:	Open - Eligible for Closure
Status Date:	05/25/2016
Global Id:	T0603704529
Status:	Completed - Case Closed
Status Date:	07/06/2016

LUST REG 4:

Region:	4
Regional Board:	04
County:	Los Angeles
Facility Id:	R-00456
Status:	Remediation Plan

BIG PENNY CAR WASH, 17509 PIONEER BLVD, ARTESIA, CA 90701 (Continued)

Substance:	Gasoline
Substance Quantity:	Not Reported
Local Case No:	Not Reported
Case Type:	Groundwater
Abatement Method Used at the Site:	Not Reported
Global ID:	T0603704529
W Global ID:	Not Reported
Staff:	AJL
Local Agency:	19000
Cross Street:	Not Reported
Enforcement Type:	SEL
Date Leak Discovered:	1/14/1999
Date Leak First Reported:	5/10/1999
Date Leak Record Entered:	Not Reported
Date Confirmation Began:	Not Reported
Date Leak Stopped:	Not Reported
Date Case Last Changed on Database:	6/30/2002
Date the Case was Closed:	Not Reported
How Leak Discovered:	Subsurface Monitoring
How Leak Stopped:	Not Reported
Cause of Leak:	Not Reported
Leak Source:	Not Reported
Operator:	SHIRLEY J. WORKMAN
Water System:	Not Reported
Well Name:	Not Reported
Approx. Dist To Production Well (ft):	1225.236626804119221643452938 4
Source of Cleanup Funding:	S
Preliminary Site Assessment Workplan Submitted:	2/3/1999
Preliminary Site Assessment Began:	1/15/1999
Pollution Characterization Began:	3/4/2000
Remediation Plan Submitted:	4/15/2003
Remedial Action Underway:	Not Reported
Post Remedial Action Monitoring Began:	5/10/1999
Enforcement Action Date:	2/1/2000
Historical Max MTBE Date:	1/1/1965
Hist Max MTBE Conc in Groundwater:	860
Hist Max MTBE Conc in Soil:	Not Reported
Significant Interim Remedial Action Taken:	Not Reported
GW Qualifier:	Not Reported
Soil Qualifier:	Not Reported
Organization:	Not Reported
Owner Contact:	Not Reported
Responsible Party:	RON WORKMAN
RP Address:	5510 MOREHOUSE DR.
Program:	LUST
Lat/Long:	33.871994 / -1
Local Agency Staff:	Not Reported

BIG PENNY CAR WASH, 17509 PIONEER BLVD, ARTESIA, CA 90701 (Continued)

Beneficial Use:	Not Reported
Priority:	Not Reported
Cleanup Fund Id:	Not Reported
Suspended:	Not Reported
Assigned Name:	Not Reported
Summary:	11/14/00 ADDL GW ASSESSMENT WP PETROLEUM HYDROCARBON CONTAMINATION; 4/2/01 1ST QTR GW MON RPT 2001

UST: Lists of state and tribal registered storage tanks

Name:	BIG PENNY CAR WASH
Address:	17509 PIONEER BLVD
City,State,Zip:	ARTESIA, CA 90701
Facility ID:	456
Permitting Agency:	LOS ANGELES COUNTY
CERSID:	Not Reported
Latitude:	33.873164
Longitude:	-118.081413
Owner type:	Not Reported
Facility type:	Not Reported
Num of inuse ust:	Not Reported
Num of closed ust:	Not Reported
Num of oos ust:	Not Reported
Epa region:	Not Reported
Tribal lands:	Not Reported
Tank owner name:	Not Reported
Tank owner mailing address:	Not Reported
Tank owner mailing city:	Not Reported
Tank owner mailing zip:	Not Reported
Tank owner mailing state:	Not Reported
Tank operator name:	Not Reported
Tank operator mailing address:	Not Reported
Tank operator mailing city:	Not Reported
Tank operator mailing zip:	Not Reported
Tank operator mailing state:	Not Reported
Tankidnumber:	Not Reported
Tank status:	Not Reported
Tank configuration:	Not Reported
Tank closure date:	Not Reported
Tank installation date:	Not Reported
Tank num of compartments:	Not Reported
Tank contents:	Not Reported
Tank capacity gallons:	Not Reported
Tank type:	Not Reported
Tank pc construction:	Not Reported
Tank pwpiping construction:	Not Reported
Tank piping type:	Not Reported
Tank piping construction:	Not Reported
Tank sacrificial anode:	Not Reported
Tank cp impressed current:	Not Reported
Tank cp shutoff:	Not Reported

BIG PENNY CAR WASH, 17509 PIONEER BLVD, ARTESIA, CA 90701 (Continued)

Tank alarms:	Not Reported
Tank ball float:	Not Reported
Tank spill bucket:	Not Reported

SWEEPS UST: Local Lists of Registered Storage Tanks

Name:	BIG PENNY CAR WASH
Address:	17509 PIONEER BLVD
City:	ARTESIA
Status:	Active
Comp Number:	456
Number:	9
Board Of Equalization:	44-007446
Referral Date:	06-30-89
Action Date:	Not Reported
Created Date:	06-30-89
Owner Tank Id:	Not Reported
SWRCB Tank Id:	19-000-000456-000001
Tank Status:	A
Capacity:	Not Reported
Active Date:	06-30-89
Tank Use:	UNKNOWN
STG:	W
Content:	Not Reported
Number Of Tanks:	3

Name:	BIG PENNY CAR WASH
Address:	17509 PIONEER BLVD
City:	ARTESIA
Status:	Active
Comp Number:	456
Number:	9
Board Of Equalization:	44-007446
Referral Date:	06-30-89
Action Date:	Not Reported
Created Date:	06-30-89
Owner Tank Id:	Not Reported
SWRCB Tank Id:	19-000-000456-000002
Tank Status:	A
Capacity:	Not Reported
Active Date:	06-30-89
Tank Use:	UNKNOWN
STG:	W
Content:	Not Reported
Number Of Tanks:	Not Reported

Name:	BIG PENNY CAR WASH
Address:	17509 PIONEER BLVD
City:	ARTESIA
Status:	Active
Comp Number:	456

BIG PENNY CAR WASH, 17509 PIONEER BLVD, ARTESIA, CA 90701 (Continued)

Number:	9
Board Of Equalization:	44-007446
Referral Date:	06-30-89
Action Date:	Not Reported
Created Date:	06-30-89
Owner Tank Id:	Not Reported
SWRCB Tank Id:	19-000-000456-000003
Tank Status:	A
Capacity:	Not Reported
Active Date:	06-30-89
Tank Use:	UNKNOWN
STG:	W
Content:	Not Reported
Number Of Tanks:	Not Reported

HIST UST: Local Lists of Registered Storage Tanks

Name:	BIG PENNY CAR WASH
Address:	17509 PIONEER BLVD
City,State,Zip:	ARTESIA, CA 90701
File Number:	Not Reported
URL:	Not Reported
Region:	STATE
Facility ID:	00000005157
Facility Type:	Gas Station
Other Type:	Not Reported
Contact Name:	RON WORKMAN
Telephone:	2138605616
Owner Name:	RAY WORKMAN
Owner Address:	3833 CEDAR AVE
Owner City,St,Zip:	LONG BEACH, CA 90807
Total Tanks:	0010
Tank Num:	001
Container Num:	P38607
Year Installed:	1970
Tank Capacity:	00009960
Tank Used for:	PRODUCT
Type of Fuel:	REGULAR
Container Construction Thickness:	Not Reported
Leak Detection:	Stock Inventor
Tank Num:	002
Container Num:	BP010BP
Year Installed:	1970
Tank Capacity:	00009960
Tank Used for:	PRODUCT
Type of Fuel:	UNLEADED
Container Construction Thickness:	Not Reported
Leak Detection:	Stock Inventor
Tank Num:	003

BIG PENNY CAR WASH, 17509 PIONEER BLVD, ARTESIA, CA 90701 (Continued)

Container Num:	BP009BP
Year Installed:	1972
Tank Capacity:	00011829
Tank Used for:	PRODUCT
Type of Fuel:	UNLEADED
Container Construction Thickness:	Not Reported
Leak Detection:	Stock Inventor

Tank Num:	004
Container Num:	BPOO8BP
Year Installed:	1972
Tank Capacity:	00011829
Tank Used for:	PRODUCT
Type of Fuel:	UNLEADED
Container Construction Thickness:	Not Reported
Leak Detection:	Stock Inventor

Tank Num:	005
Container Num:	BP007BP
Year Installed:	1972
Tank Capacity:	00011829
Tank Used for:	PRODUCT
Type of Fuel:	UNLEADED
Container Construction Thickness:	Not Reported
Leak Detection:	Stock Inventor

Tank Num:	006
Container Num:	P38655
Year Installed:	1970
Tank Capacity:	00009960
Tank Used for:	PRODUCT
Type of Fuel:	UNLEADED
Container Construction Thickness:	Not Reported
Leak Detection:	Stock Inventor

Tank Num:	007
Container Num:	P38611
Year Installed:	1970
Tank Capacity:	00009960
Tank Used for:	PRODUCT
Type of Fuel:	UNLEADED
Container Construction Thickness:	Not Reported
Leak Detection:	Stock Inventor

Tank Num:	008
Container Num:	B38610
Year Installed:	1970
Tank Capacity:	00009960
Tank Used for:	PRODUCT
Type of Fuel:	DIESEL
Container Construction Thickness:	Not Reported
Leak Detection:	Stock Inventor

BIG PENNY CAR WASH, 17509 PIONEER BLVD, ARTESIA, CA 90701 (Continued)

Tank Num:	009
Container Num:	P38609
Year Installed:	1970
Tank Capacity:	00009960
Tank Used for:	PRODUCT
Type of Fuel:	REGULAR
Container Construction Thickness:	Not Reported
Leak Detection:	Stock Inventor

Tank Num:	010
Container Num:	P38608
Year Installed:	1970
Tank Capacity:	00009960
Tank Used for:	PRODUCT
Type of Fuel:	REGULAR
Container Construction Thickness:	Not Reported
Leak Detection:	Stock Inventor

ENF: Other Ascertainable Records

Name:	BIG PENNY CAR WASH
Address:	17509 PIONEER BOULEVARD
City,State,Zip:	ARTESIA, CA 90701
Region:	4
Facility Id:	211509
Agency Name:	Big Penny Car Wash
Place Type:	Facility
Place Subtype:	Groundwater Cleanup Site
Facility Type:	All other facilities
Agency Type:	Privately-Owned Business
# Of Agencies:	1
Place Latitude:	33.871989
Place Longitude:	-118.082358
SIC Code 1:	Not Reported
SIC Desc 1:	Not Reported
SIC Code 2:	Not Reported
SIC Desc 2:	Not Reported
SIC Code 3:	Not Reported
SIC Desc 3:	Not Reported
NAICS Code 1:	Not Reported
NAICS Desc 1:	Not Reported
NAICS Code 2:	Not Reported
NAICS Desc 2:	Not Reported
NAICS Code 3:	Not Reported
NAICS Desc 3:	Not Reported
# Of Places:	1
Source Of Facility:	Reg Meas
Design Flow:	Not Reported
Threat To Water Quality:	Not Reported
Complexity:	Not Reported
Pretreatment:	Not Reported

BIG PENNY CAR WASH, 17509 PIONEER BLVD, ARTESIA, CA 90701 (Continued)

Facility Waste Type:	Not Reported
Facility Waste Type 2:	Not Reported
Facility Waste Type 3:	Not Reported
Facility Waste Type 4:	Not Reported
Program:	UST
Program Category1:	TANKS
Program Category2:	TANKS
# Of Programs:	1
WDID:	R-00456
Reg Measure Id:	167372
Reg Measure Type:	Unregulated
Region:	4
Order #:	Not Reported
Npdes# CA#:	Not Reported
Major-Minor:	Not Reported
Npdes Type:	Not Reported
Reclamation:	Not Reported
Dredge Fill Fee:	Not Reported
301H:	Not Reported
Application Fee Amt Received:	Not Reported
Status:	Never Active
Status Date:	02/20/2013
Effective Date:	Not Reported
Expiration/Review Date:	Not Reported
Termination Date:	Not Reported
WDR Review - Amend:	Not Reported
WDR Review - Revise/Renew:	Not Reported
WDR Review - Rescind:	Not Reported
WDR Review - No Action Required:	Not Reported
WDR Review - Pending:	Not Reported
WDR Review - Planned:	Not Reported
Status Enrollee:	N
Individual/General:	I
Fee Code:	Not Reported
Direction/Voice:	Passive
Enforcement Id(EID):	229646
Region:	4
Order / Resolution Number:	Staff enforcement letter
Enforcement Action Type:	Staff Enforcement Letter
Effective Date:	02/01/2000
Adoption/Issuance Date:	Not Reported
Achieve Date:	Not Reported
Termination Date:	02/01/2000
ACL Issuance Date:	Not Reported
EPL Issuance Date:	Not Reported
Status:	Historical
Title:	Enforcement letter sent 2/1/00 for overdue gw monitoring well installation rpt.
Description:	Level 1 enforcement letter sent 2/1/00 for FTS groundwater monitoring well installation report.
Program:	UST

BIG PENNY CAR WASH, 17509 PIONEER BLVD, ARTESIA, CA 90701 (Continued)

Latest Milestone Completion Date:	Not Reported
# Of Programs1:	1
Total Assessment Amount:	0
Initial Assessed Amount:	0
Liability $ Amount:	0
Project $ Amount:	0
Liability $ Paid:	0
Project $ Completed:	0
Total $ Paid/Completed Amount:	0

Name:	BIG PENNY CAR WASH
Address:	17509 PIONEER BOULEVARD
City,State,Zip:	ARTESIA, CA 90701
Region:	4
Facility Id:	211509
Agency Name:	Big Penny Car Wash
Place Type:	Facility
Place Subtype:	Groundwater Cleanup Site
Facility Type:	All other facilities
Agency Type:	Privately-Owned Business
# Of Agencies:	1
Place Latitude:	33.871989
Place Longitude:	-118.082358
SIC Code 1:	Not Reported
SIC Desc 1:	Not Reported
SIC Code 2:	Not Reported
SIC Desc 2:	Not Reported
SIC Code 3:	Not Reported
SIC Desc 3:	Not Reported
NAICS Code 1:	Not Reported
NAICS Desc 1:	Not Reported
NAICS Code 2:	Not Reported
NAICS Desc 2:	Not Reported
NAICS Code 3:	Not Reported
NAICS Desc 3:	Not Reported
# Of Places:	1
Source Of Facility:	Reg Meas
Design Flow:	0.01008
Threat To Water Quality:	3
Complexity:	A
Pretreatment:	X - Facility is not a POTW
Facility Waste Type:	Not Reported
Facility Waste Type 2:	Not Reported
Facility Waste Type 3:	Not Reported
Facility Waste Type 4:	Not Reported
Program:	WDRNONMUNIPRCS
Program Category1:	WDR
Program Category2:	WDR
# Of Programs:	1
WDID:	4B197200012

BIG PENNY CAR WASH, 17509 PIONEER BLVD, ARTESIA, CA 90701 (Continued)

Reg Measure Id:	194174
Reg Measure Type:	Enrollee
Region:	4
Order #:	R4-2002-0030
Npdes# CA#:	Not Reported
Major-Minor:	Not Reported
Npdes Type:	Not Reported
Reclamation:	N - No
Dredge Fill Fee:	Not Reported
301H:	N
Application Fee Amt Received:	Not Reported
Status:	Historical
Status Date:	02/05/2014
Effective Date:	11/20/2002
Expiration/Review Date:	12/31/2009
Termination Date:	09/21/2009
WDR Review - Amend:	Not Reported
WDR Review - Revise/Renew:	Not Reported
WDR Review - Rescind:	Not Reported
WDR Review - No Action Required:	Not Reported
WDR Review - Pending:	Not Reported
WDR Review - Planned:	Not Reported
Status Enrollee:	Y
Individual/General:	I
Fee Code:	15 - WDRs pending rescission
Direction/Voice:	Passive
Enforcement Id(EID):	371468
Region:	4
Order / Resolution Number:	NOV
Enforcement Action Type:	Notice of Violation
Effective Date:	08/20/2009
Adoption/Issuance Date:	08/20/2009
Achieve Date:	Not Reported
Termination Date:	08/20/2009
ACL Issuance Date:	Not Reported
EPL Issuance Date:	Not Reported
Status:	Historical
Title:	NOV sent 8/20/09 for 5 overdue & 1 late monitoring reports.
Description:	NOV sent 8/20/09 for 5 overdue (4Q02-3Q03) & 1 late monitoring report (4Q03).
Program:	WDR
Latest Milestone Completion Date:	Not Reported
# Of Programs1:	1
Total Assessment Amount:	0
Initial Assessed Amount:	0
Liability $ Amount:	0
Project $ Amount:	0
Liability $ Paid:	0
Project $ Completed:	0
Total $ Paid/Completed Amount:	0

BIG PENNY CAR WASH, 17509 PIONEER BLVD, ARTESIA, CA 90701 (Continued)

HIST CORTESE: Other Ascertainable Records

edr_fname:	BIG PENNY CAR WASH
edr_fadd1:	17509 PIONEER
City,State,Zip:	ARTESIA, CA 90701
Region:	CORTESE
Facility County Code:	19
Reg By:	LTNKA
Reg Id:	R-00456

LOS ANGELES CO. HMS: Other Ascertainable Records

Name:	BIG PENNY CAR WASH
Address:	17509 PIONEER BLVD
City,State,Zip:	ARTESIA, CA 907014006
Region:	LA
Permit Category:	I
Facility Id:	000454-I00456
Facility Type:	01
Facility Status:	Closed
Area:	1D
Permit Number:	000003597
Permit Status:	Closed

Name:	BIG PENNY CAR WASH
Address:	17509 PIONEER BLVD
City,State,Zip:	ARTESIA, CA 907014006
Region:	LA
Permit Category:	I
Facility Id:	000454-I00456
Facility Type:	01
Facility Status:	Closed
Area:	1D
Permit Number:	000070000
Permit Status:	Closed

Name:	BIG PENNY CAR WASH
Address:	17509 PIONEER BLVD
City,State,Zip:	ARTESIA, CA 907014006
Region:	LA
Permit Category:	T
Facility Id:	000454-000456
Facility Type:	0
Facility Status:	Removed
Area:	1D
Permit Number:	00002328T
Permit Status:	Removed

Name:	BIG PENNY USA INC
Address:	17509 PIONEER BLVD
City,State,Zip:	ARTESIA, CA 907014006

BIG PENNY CAR WASH, 17509 PIONEER BLVD, ARTESIA, CA 90701 (Continued)

Region:	LA
Permit Category:	I
Facility Id:	000454-040511
Facility Type:	01
Facility Status:	Closed
Area:	1D
Permit Number:	000394865
Permit Status:	Closed

WDS: Other Ascertainable Records

Name:	BIG PENNY CARWASH
Address:	17509 Pioneer Blvd
City:	ARTESIA
Facility ID:	Los Angeles River 197200012
Facility Type:	Other - Does not fall into the category of Municipal/Domestic, Industrial, Agricultural or Solid Waste (Class I, II or III)
Facility Status:	Active - Any facility with a continuous or seasonal discharge that is under Waste Discharge Requirements.
NPDES Number:	Not Reported
Subregion:	4
Facility Telephone:	5628605616
Facility Contact:	Ron Workman
Agency Name:	BIG PENNY CAR WASH
Agency Address:	Not Reported
Agency City,St,Zip:	0
Agency Contact:	Not Reported
Agency Telephone:	Not Reported
Agency Type:	Private
SIC Code:	0
SIC Code 2:	Not Reported
Primary Waste Type:	Not Reported
Primary Waste:	Not Reported
Waste Type2:	Not Reported
Waste2:	Not Reported
Primary Waste Type:	Not Reported
Secondary Waste:	Not Reported
Secondary Waste Type:	Not Reported
Design Flow:	0
Baseline Flow:	0
Reclamation:	No reclamation requirements associated with this facility.
POTW:	The facility is not a POTW.
Treat To Water:	Minor Threat to Water Quality. A violation of a regional board order should cause a relatively minor impairment of beneficial uses compared to a major or minor threat. Not: All nurds without a TTWQ will be considered a minor threat to water quality unless coded at a higher Level. A Zero (0) may be used to code those NURDS that are found to represent no threat to water quality.
Complexity:	Category A - Any major NPDES facility, any non-NPDES facility (particularly those with toxic wastes) that would be a major if discharge was made to surface or ground waters, or any Class I disposal site. Includes any small-volume complex facility (particularly those with toxicwastes) with numerous discharge points, leak detection systems or ground water monitoring wells.

WDR: Other Ascertainable Records

Name:	BIG PENNY CAR WASH

BIG PENNY CAR WASH, 17509 PIONEER BLVD, ARTESIA, CA 90701 (Continued)

Address:	17509 PIONEER BOULEVARD
City,State,Zip:	ARTESIA, CA 90701
Global ID:	WDR100000292
Status:	HISTORICAL - WDR
Census Tract:	6037554802

CIWQS: Other Ascertainable Records

Name:	BIG PENNY CAR WASH
Address:	17509 PIONEER BOULEVARD
City,State,Zip:	ARTESIA, CA 90701
Agency:	Big Penny Car Wash
Agency Address:	17509 Pioneer Boulevard, Artesia, CA 90701
Place/Project Type:	Groundwater Cleanup Site
SIC/NAICS:	Not Reported
Region:	4
Program:	WDRNONMUNIPRCS
Regulatory Measure Status:	Historical
Regulatory Measure Type:	Enrollee
Order Number:	R4-2002-0030
WDID:	4B197200012
NPDES Number:	Not Reported
Adoption Date:	Not Reported
Effective Date:	11/20/2002
Termination Date:	09/21/2009
Expiration/Review Date:	12/31/2009
Design Flow:	0.01008
Major/Minor:	Not Reported
Complexity:	A
TTWQ:	3
Enforcement Actions within 5 years:	0
Violations within 5 years:	0
Latitude:	33.871989
Longitude:	-118.082358

CERS: Other Ascertainable Records

Name:	BIG PENNY CAR WASH
Address:	17509 PIONEER
City,State,Zip:	ARTESIA, CA 90701
Site ID:	348895
CERS ID:	211509
CERS Description:	Waste Discharge Requirements

Enforcement Action:

Site ID:	348895
Site Name:	Big Penny Car Wash
Site Address:	17509 PIONEER
Site City:	ARTESIA
Site Zip:	90701
Enf Action Date:	02-01-2000

BIG PENNY CAR WASH, 17509 PIONEER BLVD, ARTESIA, CA 90701 (Continued)

Enf Action Type:	Staff Enforcement Letter (Informal)
Enf Action Description:	Staff Enforcement Letter (Informal)
Enf Action Notes:	Not Reported
Enf Action Division:	Water Boards
Enf Action Program:	UNSPEC
Enf Action Source:	CIWQS,

Site ID:	348895
Site Name:	Big Penny Car Wash
Site Address:	17509 PIONEER
Site City:	ARTESIA
Site Zip:	90701
Enf Action Date:	08-20-2009
Enf Action Type:	Notice of Violation (Water)
Enf Action Description:	Notice of Violation Letter (Informal)
Enf Action Notes:	Not Reported
Enf Action Division:	Water Boards
Enf Action Program:	UNSPEC
Enf Action Source:	CIWQS,

WALGREENS #5773 11800 ARTESIA BLVD, ARTESIA, CA, 90701			S113148880
▲ E10	N 1/10 - 1/3	(558 ft. / 0.106 mi.)	Local Lists of Hazardous waste / Contaminated Sites Other Ascertainable Records
	4 ft. Higher Elevation	60 ft. Above Sea Level	

Worksheet:

CERS HAZ WASTE: Local Lists of Hazardous waste / Contaminated Sites

Name:	WALGREENS #5773
Address:	11800 ARTESIA BLVD
City,State,Zip:	ARTESIA, CA 90701
Site ID:	407076
CERS ID:	10289104
CERS Description:	Hazardous Waste Generator

Evaluation:

Eval General Type:	Compliance Evaluation Inspection
Eval Date:	11-04-2020
Violations Found:	No
Eval Type:	Routine done by local agency
Eval Notes:	Elena Din, Shift Lead
Eval Division:	Los Angeles County Fire Department
Eval Program:	HW
Eval Source:	CERS,

Eval General Type:	Compliance Evaluation Inspection
Eval Date:	09-05-2014
Violations Found:	No

WALGREENS #5773, 11800 ARTESIA BLVD, ARTESIA, CA 90701 (Continued)

Eval Type:	Routine done by local agency
Eval Notes:	Not Reported
Eval Division:	Los Angeles County Fire Department
Eval Program:	HMRRP
Eval Source:	CERS,

Eval General Type:	Compliance Evaluation Inspection
Eval Date:	10-25-2017
Violations Found:	No
Eval Type:	Routine done by local agency
Eval Notes:	John Nguyen, Manager
Eval Division:	Los Angeles County Fire Department
Eval Program:	HMRRP
Eval Source:	CERS,

Eval General Type:	Compliance Evaluation Inspection
Eval Date:	09-05-2014
Violations Found:	No
Eval Type:	Routine done by local agency
Eval Notes:	Not Reported
Eval Division:	Los Angeles County Fire Department
Eval Program:	HW
Eval Source:	CERS,

Eval General Type:	Compliance Evaluation Inspection
Eval Date:	05-30-2023
Violations Found:	No
Eval Type:	Routine done by local agency
Eval Notes:	RYAN TURNER MANAGER
Eval Division:	Los Angeles County Fire Department
Eval Program:	HW
Eval Source:	CERS,

Eval General Type:	Compliance Evaluation Inspection
Eval Date:	10-25-2017
Violations Found:	No
Eval Type:	Routine done by local agency
Eval Notes:	Christen Masciave, Assistant Manager
Eval Division:	Los Angeles County Fire Department
Eval Program:	HW
Eval Source:	CERS,

Coordinates:

Site ID:	407076
Facility Name:	WALGREENS #5773
Env Int Type Code:	HWG
Program ID:	10289104
Coord Name:	Not Reported
Ref Point Type Desc:	Center of a facility or station.,
Latitude:	33.872410
Longitude:	-118.081870

WALGREENS #5773, 11800 ARTESIA BLVD, ARTESIA, CA 90701 (Continued)

Affiliation:

Affiliation Type Desc:	Environmental Contact
Entity Name:	3E, Regulatory Department/Walgreen Co.
Entity Title:	Not Reported
Affiliation Address:	3207 Grey Hawk Ct., Suite 200
Affiliation City:	Carlsbad
Affiliation State:	CA
Affiliation Country:	Not Reported
Affiliation Zip:	92010
Affiliation Phone:	,

Affiliation Type Desc:	Identification Signer
Entity Name:	Karina Romero, on behalf of Walgreen Co.
Entity Title:	Regulatory Compliance Specialist, 3E
Affiliation Address:	Not Reported
Affiliation City:	Not Reported
Affiliation State:	Not Reported
Affiliation Country:	Not Reported
Affiliation Zip:	Not Reported
Affiliation Phone:	,

Affiliation Type Desc:	Document Preparer
Entity Name:	Karina Romero, On behalf of Walgreen Co.
Entity Title:	Not Reported
Affiliation Address:	Not Reported
Affiliation City:	Not Reported
Affiliation State:	Not Reported
Affiliation Country:	Not Reported
Affiliation Zip:	Not Reported
Affiliation Phone:	,

Affiliation Type Desc:	Facility Mailing Address
Entity Name:	Mailing Address
Entity Title:	Not Reported
Affiliation Address:	3E, Regulatory Dept/Walgreen Co, 3207 Grey Hawk Court, Ste 200
Affiliation City:	Carlsbad
Affiliation State:	CA
Affiliation Country:	Not Reported
Affiliation Zip:	92010
Affiliation Phone:	,

Affiliation Type Desc:	Parent Corporation
Entity Name:	Walgreens
Entity Title:	Not Reported
Affiliation Address:	Not Reported
Affiliation City:	Not Reported
Affiliation State:	Not Reported
Affiliation Country:	Not Reported
Affiliation Zip:	Not Reported
Affiliation Phone:	,

WALGREENS #5773, 11800 ARTESIA BLVD, ARTESIA, CA 90701 (Continued)

Affiliation Type Desc:	CUPA District
Entity Name:	Los Angeles County Fire
Entity Title:	Not Reported
Affiliation Address:	5825 Rickenbacker Road
Affiliation City:	Commerce
Affiliation State:	CA
Affiliation Country:	Not Reported
Affiliation Zip:	90040-3027
Affiliation Phone:	(323) 890-4000,

Affiliation Type Desc:	Legal Owner
Entity Name:	Walgreen Co.
Entity Title:	Not Reported
Affiliation Address:	200 Wilmot Road
Affiliation City:	Deerfield
Affiliation State:	CA
Affiliation Country:	United States
Affiliation Zip:	60015
Affiliation Phone:	(847) 914-2264,

Affiliation Type Desc:	Operator
Entity Name:	Walgreen Co.
Entity Title:	Not Reported
Affiliation Address:	Not Reported
Affiliation City:	Not Reported
Affiliation State:	Not Reported
Affiliation Country:	Not Reported
Affiliation Zip:	Not Reported
Affiliation Phone:	(847) 914-2264,

Affiliation Type Desc:	Property Owner
Entity Name:	Minnetonka Capital Inv. LLC
Entity Title:	Not Reported
Affiliation Address:	50 S. Sixth, Ste. 148
Affiliation City:	Minneapolis
Affiliation State:	MN
Affiliation Country:	United States
Affiliation Zip:	55402
Affiliation Phone:	(612) 313-2520,

HWTS: Other Ascertainable Records

Name:	WALGREENS #5773
Address:	11800 ARTESIA BLVD
Address 2:	Not Reported
City,State,Zip:	ARTESIA, CA 90701
EPA ID:	CAR000314948
Inactive Date:	Not Reported
Create Date:	11/17/2020
Last Act Date:	Not Reported
Mailing Name:	Not Reported

WALGREENS #5773, 11800 ARTESIA BLVD, ARTESIA, CA 90701 (Continued)

Mailing Address:	104 WILMOT RD 5TH FLOOR MS #1450
Mailing Address 2:	Not Reported
Mailing City,State,Zip:	DEERFIELD, IL 60015
Owner Name:	WALGREENS CO
Owner Address:	200 WILMOT RD
Owner Address 2:	Not Reported
Owner City,State,Zip:	DEERFIELD, OH 60015
Owner Phone:	Not Reported
Owner Fax:	Not Reported
Contact Name:	AMBER DURKIN
Contact Address:	104 WILMOT RD., 5TH FLOOR, MS #1450
Contact Address 2:	Not Reported
City,State,Zip:	DEERFIELD, IL 60015
Contact Phone:	Not Reported
Contact Fax:	Not Reported
Facility Status:	Active
Facility Type:	PERMANENT
Category:	FEDERAL
Latitude:	33.872998
Longitude:	-118.082192

NAICS:

EPA ID:	CAR000314948
Create Date:	2020-11-17 15:51:10.133
NAICS Code:	446110
NAICS Description:	Pharmacies and Drug Stores
Issued EPA ID Date:	2020-11-17 15:51:10.13000
Inactive Date:	Not Reported
Facility Name:	WALGREENS #5773
Facility Address:	11800 ARTESIA BLVD
Facility Address 2:	Not Reported
Facility City:	ARTESIA
Facility County:	Not Reported
Facility State:	CA
Facility Zip:	90701

Name:	WALGREENS #5773
Address:	11800 ARTESIA BLVD
Address 2:	Not Reported
City,State,Zip:	ARTESIA, CA 90701
EPA ID:	CAL000322884
Inactive Date:	09/28/2020
Create Date:	07/31/2007
Last Act Date:	Not Reported
Mailing Name:	Not Reported
Mailing Address:	P.O. BOX 901
Mailing Address 2:	Not Reported
Mailing City,State,Zip:	DEERFIELD, IL 600150000
Owner Name:	WALGREENS C/O GREYSTONE GROUP
Owner Address:	30050 CHAGRIN BLVD STE 360

WALGREENS #5773, 11800 ARTESIA BLVD, ARTESIA, CA 90701 (Continued)

Owner Address 2:	Not Reported
Owner City,State,Zip:	DEERFIELD, OH 600150000
Owner Phone:	Not Reported
Owner Fax:	Not Reported
Contact Name:	AMBER DURKIN
Contact Address:	104 WILMOT RD., 5TH FLOOR, MS #1450
Contact Address 2:	Not Reported
City,State,Zip:	DEERFIELD, IL 60015
Contact Phone:	Not Reported
Contact Fax:	Not Reported
Facility Status:	Inactive
Facility Type:	PERMANENT
Category:	STATE
Latitude:	33.872998
Longitude:	-118.082192

NAICS:

EPA ID:	CAL000322884
Create Date:	2007-07-31 11:51:36.870
NAICS Code:	99999
NAICS Description:	Not Otherwise Specified
Issued EPA ID Date:	2007-07-31 11:51:36.87000
Inactive Date:	2020-09-28 00:00:00
Facility Name:	WALGREENS #5773
Facility Address:	11800 ARTESIA BLVD
Facility Address 2:	Not Reported
Facility City:	ARTESIA
Facility County:	Not Reported
Facility State:	CA
Facility Zip:	90701

HAZNET: Other Ascertainable Records

Name:	WALGREENS #5773
Address:	11800 ARTESIA BLVD
Address 2:	Not Reported
City,State,Zip:	ARTESIA, CA 90701
Contact:	AMBER DURKIN
Telephone:	8479648816
Mailing Name:	Not Reported
Mailing Address:	104 WILMOT RD 5TH FLOOR MS #1450
Year:	2021
Gepaid:	CAR000314948
TSD EPA ID:	CAD008364432
CA Waste Code:	331 - Off-specification, aged or surplus organics
Disposal Method:	H141 - Storage, Bulking, And/Or Transfer Off Site--No Treatment/Reovery (H010-H129) Or (H131-H135)
Tons:	0.3765
Year:	2021
Gepaid:	CAR000314948

WALGREENS #5773, 11800 ARTESIA BLVD, ARTESIA, CA 90701 (Continued)

TSD EPA ID:	CAD008364432
CA Waste Code:	122 - Alkaline solution without metals pH >= 12.5
Disposal Method:	H141 - Storage, Bulking, And/Or Transfer Off Site--No Treatment/Reovery (H010-H129) Or (H131-H135)
Tons:	0.0055

Year:	2021
Gepaid:	CAR000314948
TSD EPA ID:	CAD008364432
CA Waste Code:	311 - Pharmaceutical waste
Disposal Method:	H141 - Storage, Bulking, And/Or Transfer Off Site--No Treatment/Reovery (H010-H129) Or (H131-H135)
Tons:	0.0345

Year:	2021
Gepaid:	CAR000314948
TSD EPA ID:	NVD980895338
CA Waste Code:	311 - Pharmaceutical waste
Disposal Method:	H141 - Storage, Bulking, And/Or Transfer Off Site--No Treatment/Reovery (H010-H129) Or (H131-H135)
Tons:	0.002

Year:	2021
Gepaid:	CAR000314948
TSD EPA ID:	CAD008364432
CA Waste Code:	352 - Other organic solids
Disposal Method:	H141 - Storage, Bulking, And/Or Transfer Off Site--No Treatment/Reovery (H010-H129) Or (H131-H135)
Tons:	0.466

Year:	2020
Gepaid:	CAL000322884
TSD EPA ID:	CAD008364432
CA Waste Code:	331 - Off-specification, aged or surplus organics
Disposal Method:	H141 - Storage, Bulking, And/Or Transfer Off Site--No Treatment/Reovery (H010-H129) Or (H131-H135)
Tons:	0.204

Year:	2020
Gepaid:	CAL000322884
TSD EPA ID:	CAD008364432
CA Waste Code:	131 - Aqueous solution (2 < pH < 12.5) containing reactive anions ...
Disposal Method:	H141 - Storage, Bulking, And/Or Transfer Off Site--No Treatment/Reovery (H010-H129) Or (H131-H135)
Tons:	0.002

Year:	2020
Gepaid:	CAL000322884
TSD EPA ID:	AZR000515924
CA Waste Code:	331 - Off-specification, aged or surplus organics
Disposal Method:	H141 - Storage, Bulking, And/Or Transfer Off Site--No Treatment/Reovery (H010-H129) Or (H131-H135)
Tons:	0.2545

Year:	2020
Gepaid:	CAL000322884
TSD EPA ID:	CAD008364432
CA Waste Code:	122 - Alkaline solution without metals pH >= 12.5
Disposal Method:	H141 - Storage, Bulking, And/Or Transfer Off Site--No Treatment/Reovery (H010-H129) Or (H131-H135)
Tons:	0.021

WALGREENS #5773, 11800 ARTESIA BLVD, ARTESIA, CA 90701 (Continued)

Year:	2020
Gepaid:	CAL000322884
TSD EPA ID:	CAD008364432
CA Waste Code:	352 - Other organic solids
Disposal Method:	H141 - Storage, Bulking, And/Or Transfer Off Site--No Treatment/Reovery (H010-H129) Or (H131-H135)
Tons:	0.294

The Click here to access 95 additional CA HAZNET: record(s) in the EDR Site Report. database contains
http://www.edrnet.com/srf2/FinalSiteReport.aspx?ID=4eL4OPe7BLIW250OViPcT9T77vRBW26gEIA8WaS2wn5z20hw7sJVEziiI24BcfSTo03cFTZ67Gr6Ktvj.RDZ46fWWi2my44neFMLws2IdOCIPfq89Y7NuBNp2.NIIWWhu9mN5HC0Cf38WVBRiyC2IDc9YTxK4fvTh27Iq6CsvzjRKj4xAeh5L6X3TtOI7Pcj2Zz7KXBG898PIbuWoB9xb5TR0z02aFV6BiIM5Y9cfTTgV83ATXq7Nf5Ghv5iRv3AmyWcV24I1Bugb5EqD4MwAzV8QsuO7aDrSmR44Le.oLE43RVO6oPC62zO7CWB6AU6dIQiWAV39r5940pz37tVIeiSF5.QctRT4v3lCTlh7aT6hjvw7RSAAKaWZc2wnABOgJHEs2Al0Avl8xX2pNagl
SSL2 additional records for this site. Please contact your EDR Account Executive for more information.

Additional Info:

Year:	2020
Gen EPA ID:	CAL000322884
Shipment Date:	7/6/2020
Creation Date:	7/15/2020
Receipt Date:	7/13/2020
Manifest ID:	014933323FLE
Trans EPA ID:	MNS000110924
Trans Name:	Stericycle Specialty Waste Solutions Inc
Trans 2 EPA ID:	MNS000110924
Trans 2 Name:	Stericycle Specialty Waste Solutions Inc
TSDF EPA ID:	CAD008364432
Trans Name:	Rho Chem LLC
TSDF Alt EPA ID:	Not Reported
TSDF Alt Name:	Not Reported
Waste Code Description:	331 - Off-specification, aged, or surplus organics
RCRA Code:	D001
Meth Code:	H141 - Storage, Bulking, And/Or Transfer Off Site--No Treatment/Reovery (H010-H129) Or (H131-H135)
Quantity Tons:	0.01
Waste Quantity:	20
Quantity Unit:	P
Additional Code 1:	Not Reported
Additional Code 2:	Not Reported
Additional Code 3:	Not Reported
Additional Code 4:	Not Reported
Additional Code 5:	Not Reported
Shipment Date:	7/6/2020
Creation Date:	7/15/2020
Receipt Date:	7/13/2020
Manifest ID:	014933323FLE
Trans EPA ID:	MNS000110924
Trans Name:	Stericycle Specialty Waste Solutions Inc
Trans 2 EPA ID:	MNS000110924
Trans 2 Name:	Stericycle Specialty Waste Solutions Inc
TSDF EPA ID:	CAD008364432
Trans Name:	Rho Chem LLC
TSDF Alt EPA ID:	Not Reported

WALGREENS #5773, 11800 ARTESIA BLVD, ARTESIA, CA 90701 (Continued)

TSDF Alt Name:	Not Reported
Waste Code Description:	311 - Pharmaceutical waste
RCRA Code:	D007,D010
Meth Code:	H141 - Storage, Bulking, And/Or Transfer Off Site--No Treatment/Reovery (H010-H129) Or (H131-H135)
Quantity Tons:	0.0015
Waste Quantity:	3
Quantity Unit:	P
Additional Code 1:	Not Reported
Additional Code 2:	Not Reported
Additional Code 3:	Not Reported
Additional Code 4:	Not Reported
Additional Code 5:	Not Reported

Shipment Date:	7/6/2020
Creation Date:	7/15/2020
Receipt Date:	7/13/2020
Manifest ID:	014933323FLE
Trans EPA ID:	MNS000110924
Trans Name:	Stericycle Specialty Waste Solutions Inc
Trans 2 EPA ID:	MNS000110924
Trans 2 Name:	Stericycle Specialty Waste Solutions Inc
TSDF EPA ID:	CAD008364432
Trans Name:	Rho Chem LLC
TSDF Alt EPA ID:	Not Reported
TSDF Alt Name:	Not Reported
Waste Code Description:	352 - Other organic solids
RCRA Code:	Not Reported
Meth Code:	H141 - Storage, Bulking, And/Or Transfer Off Site--No Treatment/Reovery (H010-H129) Or (H131-H135)
Quantity Tons:	0.102
Waste Quantity:	204
Quantity Unit:	P
Additional Code 1:	Not Reported
Additional Code 2:	Not Reported
Additional Code 3:	Not Reported
Additional Code 4:	Not Reported
Additional Code 5:	Not Reported

Shipment Date:	7/6/2020
Creation Date:	7/15/2020
Receipt Date:	7/13/2020
Manifest ID:	014933323FLE
Trans EPA ID:	MNS000110924
Trans Name:	Stericycle Specialty Waste Solutions Inc
Trans 2 EPA ID:	MNS000110924
Trans 2 Name:	Stericycle Specialty Waste Solutions Inc
TSDF EPA ID:	CAD008364432
Trans Name:	Rho Chem LLC
TSDF Alt EPA ID:	Not Reported
TSDF Alt Name:	Not Reported
Waste Code Description:	131 - Aqueous solution (2 < pH < 12.5) containing reactive anions (azide, bromate, chlorate, cyanide, fluoride, hypochlorite, nitrite, perchlorate, and sulfide anions

WALGREENS #5773, 11800 ARTESIA BLVD, ARTESIA, CA 90701 (Continued)

RCRA Code:	D001
Meth Code:	H141 - Storage, Bulking, And/Or Transfer Off Site--No Treatment/Reovery (H010-H129) Or (H131-H135)
Quantity Tons:	0.002
Waste Quantity:	4
Quantity Unit:	P
Additional Code 1:	Not Reported
Additional Code 2:	Not Reported
Additional Code 3:	Not Reported
Additional Code 4:	Not Reported
Additional Code 5:	Not Reported
Shipment Date:	7/6/2020
Creation Date:	7/15/2020
Receipt Date:	7/13/2020
Manifest ID:	014933323FLE
Trans EPA ID:	MNS000110924
Trans Name:	Stericycle Specialty Waste Solutions Inc
Trans 2 EPA ID:	MNS000110924
Trans 2 Name:	Stericycle Specialty Waste Solutions Inc
TSDF EPA ID:	CAD008364432
Trans Name:	Rho Chem LLC
TSDF Alt EPA ID:	Not Reported
TSDF Alt Name:	Not Reported
Waste Code Description:	331 - Off-specification, aged, or surplus organics
RCRA Code:	D001
Meth Code:	H141 - Storage, Bulking, And/Or Transfer Off Site--No Treatment/Reovery (H010-H129) Or (H131-H135)
Quantity Tons:	0.007
Waste Quantity:	14
Quantity Unit:	P
Additional Code 1:	Not Reported
Additional Code 2:	Not Reported
Additional Code 3:	Not Reported
Additional Code 4:	Not Reported
Additional Code 5:	Not Reported
Shipment Date:	7/6/2020
Creation Date:	7/15/2020
Receipt Date:	7/13/2020
Manifest ID:	014933323FLE
Trans EPA ID:	MNS000110924
Trans Name:	Stericycle Specialty Waste Solutions Inc
Trans 2 EPA ID:	MNS000110924
Trans 2 Name:	Stericycle Specialty Waste Solutions Inc
TSDF EPA ID:	CAD008364432
Trans Name:	Rho Chem LLC
TSDF Alt EPA ID:	Not Reported
TSDF Alt Name:	Not Reported
Waste Code Description:	311 - Pharmaceutical waste
RCRA Code:	P001
Meth Code:	H141 - Storage, Bulking, And/Or Transfer Off Site--No Treatment/Reovery (H010-H129) Or (H131-H135)
Quantity Tons:	0.0005

WALGREENS #5773, 11800 ARTESIA BLVD, ARTESIA, CA 90701 (Continued)

Waste Quantity:	1
Quantity Unit:	P
Additional Code 1:	Not Reported
Additional Code 2:	Not Reported
Additional Code 3:	Not Reported
Additional Code 4:	Not Reported
Additional Code 5:	Not Reported
Shipment Date:	7/6/2020
Creation Date:	7/15/2020
Receipt Date:	7/13/2020
Manifest ID:	014933323FLE
Trans EPA ID:	MNS000110924
Trans Name:	Stericycle Specialty Waste Solutions Inc
Trans 2 EPA ID:	MNS000110924
Trans 2 Name:	Stericycle Specialty Waste Solutions Inc
TSDF EPA ID:	CAD008364432
Trans Name:	Rho Chem LLC
TSDF Alt EPA ID:	Not Reported
TSDF Alt Name:	Not Reported
Waste Code Description:	311 - Pharmaceutical waste
RCRA Code:	P075
Meth Code:	H141 - Storage, Bulking, And/Or Transfer Off Site--No Treatment/Reovery (H010-H129) Or (H131-H135)
Quantity Tons:	0.001
Waste Quantity:	2
Quantity Unit:	P
Additional Code 1:	Not Reported
Additional Code 2:	Not Reported
Additional Code 3:	Not Reported
Additional Code 4:	Not Reported
Additional Code 5:	Not Reported
Shipment Date:	7/6/2020
Creation Date:	7/15/2020
Receipt Date:	7/13/2020
Manifest ID:	014933323FLE
Trans EPA ID:	MNS000110924
Trans Name:	Stericycle Specialty Waste Solutions Inc
Trans 2 EPA ID:	MNS000110924
Trans 2 Name:	Stericycle Specialty Waste Solutions Inc
TSDF EPA ID:	CAD008364432
Trans Name:	Rho Chem LLC
TSDF Alt EPA ID:	Not Reported
TSDF Alt Name:	Not Reported
Waste Code Description:	122 - Alkaline solution without metals (pH > 12.5
RCRA Code:	D002
Meth Code:	H141 - Storage, Bulking, And/Or Transfer Off Site--No Treatment/Reovery (H010-H129) Or (H131-H135)
Quantity Tons:	0.021
Waste Quantity:	42
Quantity Unit:	P
Additional Code 1:	Not Reported

WALGREENS #5773, 11800 ARTESIA BLVD, ARTESIA, CA 90701 (Continued)

Additional Code 2:	Not Reported
Additional Code 3:	Not Reported
Additional Code 4:	Not Reported
Additional Code 5:	Not Reported

Shipment Date:	7/6/2020
Creation Date:	7/15/2020
Receipt Date:	7/13/2020
Manifest ID:	014933323FLE
Trans EPA ID:	MNS000110924
Trans Name:	Stericycle Specialty Waste Solutions Inc
Trans 2 EPA ID:	MNS000110924
Trans 2 Name:	Stericycle Specialty Waste Solutions Inc
TSDF EPA ID:	CAD008364432
Trans Name:	Rho Chem LLC
TSDF Alt EPA ID:	Not Reported
TSDF Alt Name:	Not Reported
Waste Code Description:	311 - Pharmaceutical waste
RCRA Code:	D007,D010
Meth Code:	H141 - Storage, Bulking, And/Or Transfer Off Site--No Treatment/Reovery (H010-H129) Or (H131-H135)
Quantity Tons:	0.006
Waste Quantity:	12
Quantity Unit:	P
Additional Code 1:	Not Reported
Additional Code 2:	Not Reported
Additional Code 3:	Not Reported
Additional Code 4:	Not Reported
Additional Code 5:	Not Reported

Shipment Date:	7/6/2020
Creation Date:	7/15/2020
Receipt Date:	7/13/2020
Manifest ID:	014933323FLE
Trans EPA ID:	MNS000110924
Trans Name:	Stericycle Specialty Waste Solutions Inc
Trans 2 EPA ID:	MNS000110924
Trans 2 Name:	Stericycle Specialty Waste Solutions Inc
TSDF EPA ID:	CAD008364432
Trans Name:	Rho Chem LLC
TSDF Alt EPA ID:	Not Reported
TSDF Alt Name:	Not Reported
Waste Code Description:	331 - Off-specification, aged, or surplus organics
RCRA Code:	Not Reported
Meth Code:	H141 - Storage, Bulking, And/Or Transfer Off Site--No Treatment/Reovery (H010-H129) Or (H131-H135)
Quantity Tons:	0.0785
Waste Quantity:	157
Quantity Unit:	P
Additional Code 1:	Not Reported
Additional Code 2:	Not Reported
Additional Code 3:	Not Reported
Additional Code 4:	Not Reported

WALGREENS #5773, 11800 ARTESIA BLVD, ARTESIA, CA 90701 (Continued)

Additional Code 5:	Not Reported

Detail Two:

Year:	2020
EM Manifest ID:	893067
Shipment Date:	8/23/2019
Receipt Date:	9/5/2019
Manifest Number:	013674228FLE
Generator EPA ID:	CAL000322884
Name:	WALGREEN
Address:	11800 ARTESIA BLVD.
Address 2:	Not Reported
City:	ARTESIA
Zip:	90701-4003
Telephone:	877-577-2669
Contact:	Not Reported
Contact Telephone:	323-776-6233
Transporter 1 EPA ID:	MNS000110924
Transporter 1 Emergency Number:	Not Reported
Transporter 2 EPA ID:	MNS000110924
Transporter 2 Emergency Number:	Not Reported
TSDF EPA ID:	CAD008364432
TSDF Name:	Rho Chem LLC
TSDF Address 1:	425 Isis Ave.
TSDF Address 2:	Not Reported
TSDF City:	Inglewood
TSDF Zip:	90301
TSDF Telephone:	Not Reported

Federal:

Year:	2020
EM Manifest ID:	893067
Generator EPA ID:	CAL000322884
Shipment Date:	2019-08-23
Manifest Number:	013674228FLE
Line Number:	1
Method Code:	H141
Quantity Tons:	0.00050
Quantity Waste:	1.000000
Quantity Unit:	P
Number of Containers:	1
Type of Container:	Fiber or plastic boxes, cartons, cases
Quantity Type:	Pounds
Federal Code:	P001

Year:	2020
EM Manifest ID:	893067
Generator EPA ID:	CAL000322884
Shipment Date:	2019-08-23
Manifest Number:	013674228FLE

WALGREENS #5773, 11800 ARTESIA BLVD, ARTESIA, CA 90701 (Continued)

Line Number:	2
Method Code:	H141
Quantity Tons:	0.00100
Quantity Waste:	2.000000
Quantity Unit:	P
Number of Containers:	1
Type of Container:	Fiber or plastic boxes, cartons, cases
Quantity Type:	Pounds
Federal Code:	D007

Year:	2020
EM Manifest ID:	893067
Generator EPA ID:	CAL000322884
Shipment Date:	2019-08-23
Manifest Number:	013674228FLE
Line Number:	2
Method Code:	H141
Quantity Tons:	0.00100
Quantity Waste:	2.000000
Quantity Unit:	P
Number of Containers:	1
Type of Container:	Fiber or plastic boxes, cartons, cases
Quantity Type:	Pounds
Federal Code:	D010

Year:	2020
EM Manifest ID:	893067
Generator EPA ID:	CAL000322884
Shipment Date:	2019-08-23
Manifest Number:	013674228FLE
Line Number:	3
Method Code:	H141
Quantity Tons:	0.01500
Quantity Waste:	30.000000
Quantity Unit:	P
Number of Containers:	1
Type of Container:	Metal drums, barrels, kegs
Quantity Type:	Pounds
Federal Code:	D005

Year:	2020
EM Manifest ID:	893067
Generator EPA ID:	CAL000322884
Shipment Date:	2019-08-23
Manifest Number:	013674228FLE
Line Number:	3
Method Code:	H141
Quantity Tons:	0.01500
Quantity Waste:	30.000000
Quantity Unit:	P
Number of Containers:	1

WALGREENS #5773, 11800 ARTESIA BLVD, ARTESIA, CA 90701 (Continued)

Type of Container:	Metal drums, barrels, kegs
Quantity Type:	Pounds
Federal Code:	D022

Year:	2020
EM Manifest ID:	893067
Generator EPA ID:	CAL000322884
Shipment Date:	2019-08-23
Manifest Number:	013674228FLE
Line Number:	3
Method Code:	H141
Quantity Tons:	0.01500
Quantity Waste:	30.000000
Quantity Unit:	P
Number of Containers:	1
Type of Container:	Metal drums, barrels, kegs
Quantity Type:	Pounds
Federal Code:	D024

Year:	2020
EM Manifest ID:	893067
Generator EPA ID:	CAL000322884
Shipment Date:	2019-08-23
Manifest Number:	013674228FLE
Line Number:	3
Method Code:	H141
Quantity Tons:	0.01500
Quantity Waste:	30.000000
Quantity Unit:	P
Number of Containers:	1
Type of Container:	Metal drums, barrels, kegs
Quantity Type:	Pounds
Federal Code:	U058

Year:	2020
EM Manifest ID:	893067
Generator EPA ID:	CAL000322884
Shipment Date:	2019-08-23
Manifest Number:	013674228FLE
Line Number:	3
Method Code:	H141
Quantity Tons:	0.01500
Quantity Waste:	30.000000
Quantity Unit:	P
Number of Containers:	1
Type of Container:	Metal drums, barrels, kegs
Quantity Type:	Pounds
Federal Code:	U129

Year:	2020
EM Manifest ID:	893067
Generator EPA ID:	CAL000322884

WALGREENS #5773, 11800 ARTESIA BLVD, ARTESIA, CA 90701 (Continued)

Shipment Date:	2019-08-23
Manifest Number:	013674228FLE
Line Number:	4
Method Code:	H141
Quantity Tons:	0.02000
Quantity Waste:	40.000000
Quantity Unit:	P
Number of Containers:	1
Type of Container:	Fiberboard or plastic drums, barrels, kegs
Quantity Type:	Pounds
Federal Code:	D001

State:

Year:	2020
EM Manifest ID:	893067
Generator EPA ID:	CAL000322884
Shipment Date:	2019-08-23
Manifest Number:	013674228FLE
Line Number:	1
Method Code:	H141
Quantity Tons:	0.00050
Quantity Waste:	1.000000
Quantity Unit:	P
Number of Containers:	1
Type of Container:	Fiber or plastic boxes, cartons, cases
Quantity Type:	Pounds
State Code:	311

Year:	2020
EM Manifest ID:	893067
Generator EPA ID:	CAL000322884
Shipment Date:	2019-08-23
Manifest Number:	013674228FLE
Line Number:	2
Method Code:	H141
Quantity Tons:	0.00100
Quantity Waste:	2.000000
Quantity Unit:	P
Number of Containers:	1
Type of Container:	Fiber or plastic boxes, cartons, cases
Quantity Type:	Pounds
State Code:	311

Year:	2020
EM Manifest ID:	893067
Generator EPA ID:	CAL000322884
Shipment Date:	2019-08-23
Manifest Number:	013674228FLE
Line Number:	3
Method Code:	H141

WALGREENS #5773, 11800 ARTESIA BLVD, ARTESIA, CA 90701 (Continued)

Quantity Tons:	0.01500
Quantity Waste:	30.000000
Quantity Unit:	P
Number of Containers:	1
Type of Container:	Metal drums, barrels, kegs
Quantity Type:	Pounds
State Code:	311

Year:	2020
EM Manifest ID:	893067
Generator EPA ID:	CAL000322884
Shipment Date:	2019-08-23
Manifest Number:	013674228FLE
Line Number:	4
Method Code:	H141
Quantity Tons:	0.02000
Quantity Waste:	40.000000
Quantity Unit:	P
Number of Containers:	1
Type of Container:	Fiberboard or plastic drums, barrels, kegs
Quantity Type:	Pounds
State Code:	331

Year:	2020
EM Manifest ID:	a5a1cf40-1289-4496-906b-05c7aae756f4
Shipment Date:	7/6/2020
Receipt Date:	7/13/2020
Manifest Number:	014933323FLE
Generator EPA ID:	CAL000322884
Name:	WALGREEN
Address:	11800 ARTESIA BLVD.
Address 2:	Not Reported
City:	ARTESIA
Zip:	90701-4003
Telephone:	877-577-2669
Contact:	Not Reported
Contact Telephone:	323-776-6233
Transporter 1 EPA ID:	MNS000110924
Transporter 1 Emergency Number:	Not Reported
Transporter 2 EPA ID:	MNS000110924
Transporter 2 Emergency Number:	Not Reported
TSDF EPA ID:	CAD008364432
TSDF Name:	Rho Chem LLC
TSDF Address 1:	425 Isis Ave.
TSDF Address 2:	Not Reported
TSDF City:	Inglewood
TSDF Zip:	90301
TSDF Telephone:	Not Reported

Federal:

WALGREENS #5773, 11800 ARTESIA BLVD, ARTESIA, CA 90701 (Continued)

Year:	2020
EM Manifest ID:	a5a1cf40-1289-4496-906b-05c7aae756f4
Generator EPA ID:	CAL000322884
Shipment Date:	2020-07-06
Manifest Number:	014933323FLE
Line Number:	1
Method Code:	H141
Quantity Tons:	0.01000
Quantity Waste:	20.000000
Quantity Unit:	P
Number of Containers:	1
Type of Container:	Fiber or plastic boxes, cartons, cases
Quantity Type:	Pounds
Federal Code:	D001

Year:	2020
EM Manifest ID:	a5a1cf40-1289-4496-906b-05c7aae756f4
Generator EPA ID:	CAL000322884
Shipment Date:	2020-07-06
Manifest Number:	014933323FLE
Line Number:	2
Method Code:	H141
Quantity Tons:	0.02100
Quantity Waste:	42.000000
Quantity Unit:	P
Number of Containers:	1
Type of Container:	Fiber or plastic boxes, cartons, cases
Quantity Type:	Pounds
Federal Code:	D002

Year:	2020
EM Manifest ID:	a5a1cf40-1289-4496-906b-05c7aae756f4
Generator EPA ID:	CAL000322884
Shipment Date:	2020-07-06
Manifest Number:	014933323FLE
Line Number:	3
Method Code:	H141
Quantity Tons:	0.00700
Quantity Waste:	14.000000
Quantity Unit:	P
Number of Containers:	1
Type of Container:	Fiber or plastic boxes, cartons, cases
Quantity Type:	Pounds
Federal Code:	D001

Year:	2020
EM Manifest ID:	a5a1cf40-1289-4496-906b-05c7aae756f4
Generator EPA ID:	CAL000322884
Shipment Date:	2020-07-06
Manifest Number:	014933323FLE
Line Number:	4

WALGREENS #5773, 11800 ARTESIA BLVD, ARTESIA, CA 90701 (Continued)

Method Code:	H141
Quantity Tons:	0.00200
Quantity Waste:	4.000000
Quantity Unit:	P
Number of Containers:	1
Type of Container:	Fiber or plastic boxes, cartons, cases
Quantity Type:	Pounds
Federal Code:	D001

Year:	2020
EM Manifest ID:	a5a1cf40-1289-4496-906b-05c7aae756f4
Generator EPA ID:	CAL000322884
Shipment Date:	2020-07-06
Manifest Number:	014933323FLE
Line Number:	5
Method Code:	H141
Quantity Tons:	0.00100
Quantity Waste:	2.000000
Quantity Unit:	P
Number of Containers:	1
Type of Container:	Fiber or plastic boxes, cartons, cases
Quantity Type:	Pounds
Federal Code:	P075

Year:	2020
EM Manifest ID:	a5a1cf40-1289-4496-906b-05c7aae756f4
Generator EPA ID:	CAL000322884
Shipment Date:	2020-07-06
Manifest Number:	014933323FLE
Line Number:	6
Method Code:	H141
Quantity Tons:	0.00050
Quantity Waste:	1.000000
Quantity Unit:	P
Number of Containers:	1
Type of Container:	Fiber or plastic boxes, cartons, cases
Quantity Type:	Pounds
Federal Code:	P001

Year:	2020
EM Manifest ID:	a5a1cf40-1289-4496-906b-05c7aae756f4
Generator EPA ID:	CAL000322884
Shipment Date:	2020-07-06
Manifest Number:	014933323FLE
Line Number:	7
Method Code:	H141
Quantity Tons:	0.00150
Quantity Waste:	3.000000
Quantity Unit:	P
Number of Containers:	1
Type of Container:	Fiber or plastic boxes, cartons, cases

WALGREENS #5773, 11800 ARTESIA BLVD, ARTESIA, CA 90701 (Continued)

Quantity Type:	Pounds
Federal Code:	D007

Year:	2020
EM Manifest ID:	a5a1cf40-1289-4496-906b-05c7aae756f4
Generator EPA ID:	CAL000322884
Shipment Date:	2020-07-06
Manifest Number:	014933323FLE
Line Number:	7
Method Code:	H141
Quantity Tons:	0.00150
Quantity Waste:	3.000000
Quantity Unit:	P
Number of Containers:	1
Type of Container:	Fiber or plastic boxes, cartons, cases
Quantity Type:	Pounds
Federal Code:	D010

Year:	2020
EM Manifest ID:	a5a1cf40-1289-4496-906b-05c7aae756f4
Generator EPA ID:	CAL000322884
Shipment Date:	2020-07-06
Manifest Number:	014933323FLE
Line Number:	8
Method Code:	H141
Quantity Tons:	0.00600
Quantity Waste:	12.000000
Quantity Unit:	P
Number of Containers:	1
Type of Container:	Fiber or plastic boxes, cartons, cases
Quantity Type:	Pounds
Federal Code:	D007

Year:	2020
EM Manifest ID:	a5a1cf40-1289-4496-906b-05c7aae756f4
Generator EPA ID:	CAL000322884
Shipment Date:	2020-07-06
Manifest Number:	014933323FLE
Line Number:	8
Method Code:	H141
Quantity Tons:	0.00600
Quantity Waste:	12.000000
Quantity Unit:	P
Number of Containers:	1
Type of Container:	Fiber or plastic boxes, cartons, cases
Quantity Type:	Pounds
Federal Code:	D010

State:

Year:	2020
EM Manifest ID:	a5a1cf40-1289-4496-906b-05c7aae756f4

WALGREENS #5773, 11800 ARTESIA BLVD, ARTESIA, CA 90701 (Continued)

Generator EPA ID:	CAL000322884
Shipment Date:	2020-07-06
Manifest Number:	014933323FLE
Line Number:	1
Method Code:	H141
Quantity Tons:	0.01000
Quantity Waste:	20.000000
Quantity Unit:	P
Number of Containers:	1
Type of Container:	Fiber or plastic boxes, cartons, cases
Quantity Type:	Pounds
State Code:	331

Year:	2020
EM Manifest ID:	a5a1cf40-1289-4496-906b-05c7aae756f4
Generator EPA ID:	CAL000322884
Shipment Date:	2020-07-06
Manifest Number:	014933323FLE
Line Number:	2
Method Code:	H141
Quantity Tons:	0.02100
Quantity Waste:	42.000000
Quantity Unit:	P
Number of Containers:	1
Type of Container:	Fiber or plastic boxes, cartons, cases
Quantity Type:	Pounds
State Code:	122

Year:	2020
EM Manifest ID:	a5a1cf40-1289-4496-906b-05c7aae756f4
Generator EPA ID:	CAL000322884
Shipment Date:	2020-07-06
Manifest Number:	014933323FLE
Line Number:	3
Method Code:	H141
Quantity Tons:	0.00700
Quantity Waste:	14.000000
Quantity Unit:	P
Number of Containers:	1
Type of Container:	Fiber or plastic boxes, cartons, cases
Quantity Type:	Pounds
State Code:	331

Year:	2020
EM Manifest ID:	a5a1cf40-1289-4496-906b-05c7aae756f4
Generator EPA ID:	CAL000322884
Shipment Date:	2020-07-06
Manifest Number:	014933323FLE
Line Number:	4
Method Code:	H141
Quantity Tons:	0.00200

WALGREENS #5773, 11800 ARTESIA BLVD, ARTESIA, CA 90701 (Continued)

Quantity Waste:	4.000000
Quantity Unit:	P
Number of Containers:	1
Type of Container:	Fiber or plastic boxes, cartons, cases
Quantity Type:	Pounds
State Code:	131

Year:	2020
EM Manifest ID:	a5a1cf40-1289-4496-906b-05c7aae756f4
Generator EPA ID:	CAL000322884
Shipment Date:	2020-07-06
Manifest Number:	014933323FLE
Line Number:	5
Method Code:	H141
Quantity Tons:	0.00100
Quantity Waste:	2.000000
Quantity Unit:	P
Number of Containers:	1
Type of Container:	Fiber or plastic boxes, cartons, cases
Quantity Type:	Pounds
State Code:	311

Year:	2020
EM Manifest ID:	a5a1cf40-1289-4496-906b-05c7aae756f4
Generator EPA ID:	CAL000322884
Shipment Date:	2020-07-06
Manifest Number:	014933323FLE
Line Number:	6
Method Code:	H141
Quantity Tons:	0.00050
Quantity Waste:	1.000000
Quantity Unit:	P
Number of Containers:	1
Type of Container:	Fiber or plastic boxes, cartons, cases
Quantity Type:	Pounds
State Code:	311

Year:	2020
EM Manifest ID:	a5a1cf40-1289-4496-906b-05c7aae756f4
Generator EPA ID:	CAL000322884
Shipment Date:	2020-07-06
Manifest Number:	014933323FLE
Line Number:	7
Method Code:	H141
Quantity Tons:	0.00150
Quantity Waste:	3.000000
Quantity Unit:	P
Number of Containers:	1
Type of Container:	Fiber or plastic boxes, cartons, cases
Quantity Type:	Pounds
State Code:	311

WALGREENS #5773, 11800 ARTESIA BLVD, ARTESIA, CA 90701 (Continued)

Year:	2020
EM Manifest ID:	a5a1cf40-1289-4496-906b-05c7aae756f4
Generator EPA ID:	CAL000322884
Shipment Date:	2020-07-06
Manifest Number:	014933323FLE
Line Number:	8
Method Code:	H141
Quantity Tons:	0.00600
Quantity Waste:	12.000000
Quantity Unit:	P
Number of Containers:	1
Type of Container:	Fiber or plastic boxes, cartons, cases
Quantity Type:	Pounds
State Code:	311

Year:	2020
EM Manifest ID:	a5a1cf40-1289-4496-906b-05c7aae756f4
Generator EPA ID:	CAL000322884
Shipment Date:	2020-07-06
Manifest Number:	014933323FLE
Line Number:	9
Method Code:	H141
Quantity Tons:	0.07850
Quantity Waste:	157.000000
Quantity Unit:	P
Number of Containers:	1
Type of Container:	Fiberboard or plastic drums, barrels, kegs
Quantity Type:	Pounds
State Code:	331

Year:	2020
EM Manifest ID:	a5a1cf40-1289-4496-906b-05c7aae756f4
Generator EPA ID:	CAL000322884
Shipment Date:	2020-07-06
Manifest Number:	014933323FLE
Line Number:	10
Method Code:	H141
Quantity Tons:	0.10200
Quantity Waste:	204.000000
Quantity Unit:	P
Number of Containers:	2
Type of Container:	Fiberboard or plastic drums, barrels, kegs
Quantity Type:	Pounds
State Code:	352

Year:	2020
EM Manifest ID:	c50b584e-78cd-4d60-9981-13058d8c7b40
Shipment Date:	5/8/2020
Receipt Date:	5/15/2020
Manifest Number:	014926249FLE
Generator EPA ID:	CAL000322884

WALGREENS #5773, 11800 ARTESIA BLVD, ARTESIA, CA 90701 (Continued)

Name:	WALGREENS #5773
Address:	11800 ARTESIA BLVD
Address 2:	Not Reported
City:	ARTESIA
Zip:	90701
Telephone:	877-577-2669
Contact:	Not Reported
Contact Telephone:	562-924-2486
Transporter 1 EPA ID:	MNS000110924
Transporter 1 Emergency Number:	Not Reported
Transporter 2 EPA ID:	CAR000175422
Transporter 2 Emergency Number:	Not Reported
TSDF EPA ID:	AZR000515924
TSDF Name:	YUMA YES WASTE TRANSFER FACILITY
TSDF Address 1:	2730 E 13TH ST
TSDF Address 2:	Not Reported
TSDF City:	YUMA
TSDF Zip:	85365-1901
TSDF Telephone:	Not Reported

State:

Year:	2020
EM Manifest ID:	c50b584e-78cd-4d60-9981-13058d8c7b40
Generator EPA ID:	CAL000322884
Shipment Date:	2020-05-08
Manifest Number:	014926249FLE
Line Number:	1
Method Code:	H141
Quantity Tons:	0.06500
Quantity Waste:	130.000000
Quantity Unit:	P
Number of Containers:	1
Type of Container:	Fiberboard or plastic drums, barrels, kegs
Quantity Type:	Pounds
State Code:	331

Year:	2020
EM Manifest ID:	1d708a19-c7f9-483e-89ee-0e7f3e81b2d8
Shipment Date:	5/8/2020
Receipt Date:	5/28/2020
Manifest Number:	014926248FLE
Generator EPA ID:	CAL000322884
Name:	WALGREEN
Address:	11800 ARTESIA BLVD.
Address 2:	Not Reported
City:	ARTESIA
Zip:	90701-4003
Telephone:	877-577-2669
Contact:	Not Reported
Contact Telephone:	323-776-6233

WALGREENS #5773, 11800 ARTESIA BLVD, ARTESIA, CA 90701 (Continued)

Transporter 1 EPA ID:	MNS000110924
Transporter 1 Emergency Number:	Not Reported
Transporter 2 EPA ID:	MNS000110924
Transporter 2 Emergency Number:	Not Reported
TSDF EPA ID:	CAD008364432
TSDF Name:	Rho Chem LLC
TSDF Address 1:	425 Isis Ave.
TSDF Address 2:	Not Reported
TSDF City:	Inglewood
TSDF Zip:	90301
TSDF Telephone:	Not Reported

Federal:

Year:	2020
EM Manifest ID:	1d708a19-c7f9-483e-89ee-0e7f3e81b2d8
Generator EPA ID:	CAL000322884
Shipment Date:	2020-05-08
Manifest Number:	014926248FLE
Line Number:	1
Method Code:	H141
Quantity Tons:	0.01500
Quantity Waste:	30.000000
Quantity Unit:	P
Number of Containers:	1
Type of Container:	Metal drums, barrels, kegs
Quantity Type:	Pounds
Federal Code:	D005

Year:	2020
EM Manifest ID:	1d708a19-c7f9-483e-89ee-0e7f3e81b2d8
Generator EPA ID:	CAL000322884
Shipment Date:	2020-05-08
Manifest Number:	014926248FLE
Line Number:	1
Method Code:	H141
Quantity Tons:	0.01500
Quantity Waste:	30.000000
Quantity Unit:	P
Number of Containers:	1
Type of Container:	Metal drums, barrels, kegs
Quantity Type:	Pounds
Federal Code:	D022

Year:	2020
EM Manifest ID:	1d708a19-c7f9-483e-89ee-0e7f3e81b2d8
Generator EPA ID:	CAL000322884
Shipment Date:	2020-05-08
Manifest Number:	014926248FLE
Line Number:	1
Method Code:	H141
Quantity Tons:	0.01500

WALGREENS #5773, 11800 ARTESIA BLVD, ARTESIA, CA 90701 (Continued)

Quantity Waste:	30.000000
Quantity Unit:	P
Number of Containers:	1
Type of Container:	Metal drums, barrels, kegs
Quantity Type:	Pounds
Federal Code:	D024

Year:	2020
EM Manifest ID:	1d708a19-c7f9-483e-89ee-0e7f3e81b2d8
Generator EPA ID:	CAL000322884
Shipment Date:	2020-05-08
Manifest Number:	014926248FLE
Line Number:	1
Method Code:	H141
Quantity Tons:	0.01500
Quantity Waste:	30.000000
Quantity Unit:	P
Number of Containers:	1
Type of Container:	Metal drums, barrels, kegs
Quantity Type:	Pounds
Federal Code:	U058

Year:	2020
EM Manifest ID:	1d708a19-c7f9-483e-89ee-0e7f3e81b2d8
Generator EPA ID:	CAL000322884
Shipment Date:	2020-05-08
Manifest Number:	014926248FLE
Line Number:	1
Method Code:	H141
Quantity Tons:	0.01500
Quantity Waste:	30.000000
Quantity Unit:	P
Number of Containers:	1
Type of Container:	Metal drums, barrels, kegs
Quantity Type:	Pounds
Federal Code:	U188

Year:	2020
EM Manifest ID:	1d708a19-c7f9-483e-89ee-0e7f3e81b2d8
Generator EPA ID:	CAL000322884
Shipment Date:	2020-05-08
Manifest Number:	014926248FLE
Line Number:	2
Method Code:	H141
Quantity Tons:	0.00950
Quantity Waste:	19.000000
Quantity Unit:	P
Number of Containers:	1
Type of Container:	Fiber or plastic boxes, cartons, cases
Quantity Type:	Pounds
Federal Code:	D001

WALGREENS #5773, 11800 ARTESIA BLVD, ARTESIA, CA 90701 (Continued)

Year:	2020
EM Manifest ID:	1d708a19-c7f9-483e-89ee-0e7f3e81b2d8
Generator EPA ID:	CAL000322884
Shipment Date:	2020-05-08
Manifest Number:	014926248FLE
Line Number:	3
Method Code:	H141
Quantity Tons:	0.00750
Quantity Waste:	15.000000
Quantity Unit:	P
Number of Containers:	1
Type of Container:	Fiber or plastic boxes, cartons, cases
Quantity Type:	Pounds
Federal Code:	D001

Year:	2020
EM Manifest ID:	1d708a19-c7f9-483e-89ee-0e7f3e81b2d8
Generator EPA ID:	CAL000322884
Shipment Date:	2020-05-08
Manifest Number:	014926248FLE
Line Number:	4
Method Code:	H141
Quantity Tons:	0.00150
Quantity Waste:	3.000000
Quantity Unit:	P
Number of Containers:	1
Type of Container:	Fiber or plastic boxes, cartons, cases
Quantity Type:	Pounds
Federal Code:	D007

Year:	2020
EM Manifest ID:	1d708a19-c7f9-483e-89ee-0e7f3e81b2d8
Generator EPA ID:	CAL000322884
Shipment Date:	2020-05-08
Manifest Number:	014926248FLE
Line Number:	4
Method Code:	H141
Quantity Tons:	0.00150
Quantity Waste:	3.000000
Quantity Unit:	P
Number of Containers:	1
Type of Container:	Fiber or plastic boxes, cartons, cases
Quantity Type:	Pounds
Federal Code:	D010

Year:	2020
EM Manifest ID:	1d708a19-c7f9-483e-89ee-0e7f3e81b2d8
Generator EPA ID:	CAL000322884
Shipment Date:	2020-05-08
Manifest Number:	014926248FLE
Line Number:	5

WALGREENS #5773, 11800 ARTESIA BLVD, ARTESIA, CA 90701 (Continued)

Method Code:	H141
Quantity Tons:	0.00050
Quantity Waste:	1.000000
Quantity Unit:	P
Number of Containers:	1
Type of Container:	Fiber or plastic boxes, cartons, cases
Quantity Type:	Pounds
Federal Code:	P001

State:

Year:	2020
EM Manifest ID:	1d708a19-c7f9-483e-89ee-0e7f3e81b2d8
Generator EPA ID:	CAL000322884
Shipment Date:	2020-05-08
Manifest Number:	014926248FLE
Line Number:	1
Method Code:	H141
Quantity Tons:	0.01500
Quantity Waste:	30.000000
Quantity Unit:	P
Number of Containers:	1
Type of Container:	Metal drums, barrels, kegs
Quantity Type:	Pounds
State Code:	311

Year:	2020
EM Manifest ID:	1d708a19-c7f9-483e-89ee-0e7f3e81b2d8
Generator EPA ID:	CAL000322884
Shipment Date:	2020-05-08
Manifest Number:	014926248FLE
Line Number:	2
Method Code:	H141
Quantity Tons:	0.00950
Quantity Waste:	19.000000
Quantity Unit:	P
Number of Containers:	1
Type of Container:	Fiber or plastic boxes, cartons, cases
Quantity Type:	Pounds
State Code:	331

Year:	2020
EM Manifest ID:	1d708a19-c7f9-483e-89ee-0e7f3e81b2d8
Generator EPA ID:	CAL000322884
Shipment Date:	2020-05-08
Manifest Number:	014926248FLE
Line Number:	3
Method Code:	H141
Quantity Tons:	0.00750
Quantity Waste:	15.000000
Quantity Unit:	P

WALGREENS #5773, 11800 ARTESIA BLVD, ARTESIA, CA 90701 (Continued)

Number of Containers:	1
Type of Container:	Fiber or plastic boxes, cartons, cases
Quantity Type:	Pounds
State Code:	331

Year:	2020
EM Manifest ID:	1d708a19-c7f9-483e-89ee-0e7f3e81b2d8
Generator EPA ID:	CAL000322884
Shipment Date:	2020-05-08
Manifest Number:	014926248FLE
Line Number:	4
Method Code:	H141
Quantity Tons:	0.00150
Quantity Waste:	3.000000
Quantity Unit:	P
Number of Containers:	1
Type of Container:	Fiber or plastic boxes, cartons, cases
Quantity Type:	Pounds
State Code:	311

Year:	2020
EM Manifest ID:	1d708a19-c7f9-483e-89ee-0e7f3e81b2d8
Generator EPA ID:	CAL000322884
Shipment Date:	2020-05-08
Manifest Number:	014926248FLE
Line Number:	5
Method Code:	H141
Quantity Tons:	0.00050
Quantity Waste:	1.000000
Quantity Unit:	P
Number of Containers:	1
Type of Container:	Fiber or plastic boxes, cartons, cases
Quantity Type:	Pounds
State Code:	311

Year:	2020
EM Manifest ID:	33e57760-b250-4435-9e22-f5a4af540f96
Shipment Date:	3/19/2020
Receipt Date:	3/30/2020
Manifest Number:	014386015FLE
Generator EPA ID:	CAL000322884
Name:	WALGREENS #5773
Address:	11800 ARTESIA BLVD
Address 2:	Not Reported
City:	ARTESIA
Zip:	90701
Telephone:	877-577-2669
Contact:	Not Reported
Contact Telephone:	562-924-2486
Transporter 1 EPA ID:	MNS000110924
Transporter 1 Emergency Number:	Not Reported

WALGREENS #5773, 11800 ARTESIA BLVD, ARTESIA, CA 90701 (Continued)

Transporter 2 EPA ID:	CAR000175422
Transporter 2 Emergency Number:	Not Reported
TSDF EPA ID:	AZR000515924
TSDF Name:	YUMA YES WASTE TRANSFER FACILITY
TSDF Address 1:	2730 E 13TH ST
TSDF Address 2:	Not Reported
TSDF City:	YUMA
TSDF Zip:	85365-1901
TSDF Telephone:	Not Reported

State:

Year:	2020
EM Manifest ID:	33e57760-b250-4435-9e22-f5a4af540f96
Generator EPA ID:	CAL000322884
Shipment Date:	2020-03-19
Manifest Number:	014386015FLE
Line Number:	1
Method Code:	H141
Quantity Tons:	0.12150
Quantity Waste:	243.000000
Quantity Unit:	P
Number of Containers:	2
Type of Container:	Fiberboard or plastic drums, barrels, kegs
Quantity Type:	Pounds
State Code:	331

Year:	2020
EM Manifest ID:	1143743
Shipment Date:	3/19/2020
Receipt Date:	3/30/2020
Manifest Number:	014386014FLE
Generator EPA ID:	CAL000322884
Name:	WALGREEN
Address:	11800 ARTESIA BLVD.
Address 2:	Not Reported
City:	ARTESIA
Zip:	90701-4003
Telephone:	877-577-2669
Contact:	Not Reported
Contact Telephone:	323-776-6233
Transporter 1 EPA ID:	MNS000110924
Transporter 1 Emergency Number:	Not Reported
Transporter 2 EPA ID:	MNS000110924
Transporter 2 Emergency Number:	Not Reported
TSDF EPA ID:	CAD008364432
TSDF Name:	Rho Chem LLC
TSDF Address 1:	425 Isis Ave.
TSDF Address 2:	Not Reported
TSDF City:	Inglewood
TSDF Zip:	90301

WALGREENS #5773, 11800 ARTESIA BLVD, ARTESIA, CA 90701 (Continued)

TSDF Telephone:	Not Reported

Federal:

Year:	2020
EM Manifest ID:	1143743
Generator EPA ID:	CAL000322884
Shipment Date:	2020-03-19
Manifest Number:	014386014FLE
Line Number:	1
Method Code:	H141
Quantity Tons:	0.02000
Quantity Waste:	40.000000
Quantity Unit:	P
Number of Containers:	1
Type of Container:	Metal drums, barrels, kegs
Quantity Type:	Pounds
Federal Code:	D005

Year:	2020
EM Manifest ID:	1143743
Generator EPA ID:	CAL000322884
Shipment Date:	2020-03-19
Manifest Number:	014386014FLE
Line Number:	1
Method Code:	H141
Quantity Tons:	0.02000
Quantity Waste:	40.000000
Quantity Unit:	P
Number of Containers:	1
Type of Container:	Metal drums, barrels, kegs
Quantity Type:	Pounds
Federal Code:	D022

Year:	2020
EM Manifest ID:	1143743
Generator EPA ID:	CAL000322884
Shipment Date:	2020-03-19
Manifest Number:	014386014FLE
Line Number:	1
Method Code:	H141
Quantity Tons:	0.02000
Quantity Waste:	40.000000
Quantity Unit:	P
Number of Containers:	1
Type of Container:	Metal drums, barrels, kegs
Quantity Type:	Pounds
Federal Code:	D024

Year:	2020
EM Manifest ID:	1143743
Generator EPA ID:	CAL000322884

WALGREENS #5773, 11800 ARTESIA BLVD, ARTESIA, CA 90701 (Continued)

Shipment Date:	2020-03-19
Manifest Number:	014386014FLE
Line Number:	1
Method Code:	H141
Quantity Tons:	0.02000
Quantity Waste:	40.000000
Quantity Unit:	P
Number of Containers:	1
Type of Container:	Metal drums, barrels, kegs
Quantity Type:	Pounds
Federal Code:	U058

Year:	2020
EM Manifest ID:	1143743
Generator EPA ID:	CAL000322884
Shipment Date:	2020-03-19
Manifest Number:	014386014FLE
Line Number:	1
Method Code:	H141
Quantity Tons:	0.02000
Quantity Waste:	40.000000
Quantity Unit:	P
Number of Containers:	1
Type of Container:	Metal drums, barrels, kegs
Quantity Type:	Pounds
Federal Code:	U188

Year:	2020
EM Manifest ID:	1143743
Generator EPA ID:	CAL000322884
Shipment Date:	2020-03-19
Manifest Number:	014386014FLE
Line Number:	2
Method Code:	H141
Quantity Tons:	0.00250
Quantity Waste:	5.000000
Quantity Unit:	P
Number of Containers:	2
Type of Container:	Fiber or plastic boxes, cartons, cases
Quantity Type:	Pounds
Federal Code:	D007

Year:	2020
EM Manifest ID:	1143743
Generator EPA ID:	CAL000322884
Shipment Date:	2020-03-19
Manifest Number:	014386014FLE
Line Number:	2
Method Code:	H141
Quantity Tons:	0.00250
Quantity Waste:	5.000000

WALGREENS #5773, 11800 ARTESIA BLVD, ARTESIA, CA 90701 (Continued)

Quantity Unit:	P
Number of Containers:	2
Type of Container:	Fiber or plastic boxes, cartons, cases
Quantity Type:	Pounds
Federal Code:	D010

Year:	2020
EM Manifest ID:	1143743
Generator EPA ID:	CAL000322884
Shipment Date:	2020-03-19
Manifest Number:	014386014FLE
Line Number:	3
Method Code:	H141
Quantity Tons:	0.00050
Quantity Waste:	1.000000
Quantity Unit:	P
Number of Containers:	1
Type of Container:	Fiber or plastic boxes, cartons, cases
Quantity Type:	Pounds
Federal Code:	P001

State:

Year:	2020
EM Manifest ID:	1143743
Generator EPA ID:	CAL000322884
Shipment Date:	2020-03-19
Manifest Number:	014386014FLE
Line Number:	1
Method Code:	H141
Quantity Tons:	0.02000
Quantity Waste:	40.000000
Quantity Unit:	P
Number of Containers:	1
Type of Container:	Metal drums, barrels, kegs
Quantity Type:	Pounds
State Code:	311

Year:	2020
EM Manifest ID:	1143743
Generator EPA ID:	CAL000322884
Shipment Date:	2020-03-19
Manifest Number:	014386014FLE
Line Number:	2
Method Code:	H141
Quantity Tons:	0.00250
Quantity Waste:	5.000000
Quantity Unit:	P
Number of Containers:	2
Type of Container:	Fiber or plastic boxes, cartons, cases
Quantity Type:	Pounds

WALGREENS #5773, 11800 ARTESIA BLVD, ARTESIA, CA 90701 (Continued)

State Code:	311

Year:	2020
EM Manifest ID:	1143743
Generator EPA ID:	CAL000322884
Shipment Date:	2020-03-19
Manifest Number:	014386014FLE
Line Number:	3
Method Code:	H141
Quantity Tons:	0.00050
Quantity Waste:	1.000000
Quantity Unit:	P
Number of Containers:	1
Type of Container:	Fiber or plastic boxes, cartons, cases
Quantity Type:	Pounds
State Code:	311

Year:	2020
EM Manifest ID:	920788
Shipment Date:	12/3/2019
Receipt Date:	12/18/2019
Manifest Number:	013994609FLE
Generator EPA ID:	CAL000322884
Name:	WALGREENS #5773
Address:	ARTESIA BLVD
Address 2:	Not Reported
City:	ARTESIA
Zip:	90701-4003
Telephone:	877-577-2669
Contact:	Not Reported
Contact Telephone:	562-924-2486
Transporter 1 EPA ID:	MNS000110924
Transporter 1 Emergency Number:	Not Reported
Transporter 2 EPA ID:	CAR000175422
Transporter 2 Emergency Number:	Not Reported
TSDF EPA ID:	AZR000515924
TSDF Name:	YUMA YES WASTE TRANSFER FACILITY
TSDF Address 1:	2730 E 13TH ST
TSDF Address 2:	Not Reported
TSDF City:	YUMA
TSDF Zip:	85365-1901
TSDF Telephone:	Not Reported

State:

Year:	2020
EM Manifest ID:	920788
Generator EPA ID:	CAL000322884
Shipment Date:	2019-12-03
Manifest Number:	013994609FLE
Line Number:	1

WALGREENS #5773, 11800 ARTESIA BLVD, ARTESIA, CA 90701 (Continued)

Method Code:	H141
Quantity Tons:	0.07350
Quantity Waste:	147.000000
Quantity Unit:	P
Number of Containers:	1
Type of Container:	Fiberboard or plastic drums, barrels, kegs
Quantity Type:	Pounds
State Code:	331

Year:	2020
EM Manifest ID:	1023228
Shipment Date:	1/24/2020
Receipt Date:	2/7/2020
Manifest Number:	013674506FLE
Generator EPA ID:	CAL000322884
Name:	WALGREEN
Address:	11800 ARTESIA BLVD.
Address 2:	Not Reported
City:	ARTESIA
Zip:	90701-4003
Telephone:	877-577-2669
Contact:	Not Reported
Contact Telephone:	323-776-6233
Transporter 1 EPA ID:	MNS000110924
Transporter 1 Emergency Number:	Not Reported
Transporter 2 EPA ID:	MNS000110924
Transporter 2 Emergency Number:	Not Reported
TSDF EPA ID:	CAD008364432
TSDF Name:	Rho Chem LLC
TSDF Address 1:	425 Isis Ave.
TSDF Address 2:	Not Reported
TSDF City:	Inglewood
TSDF Zip:	90301
TSDF Telephone:	Not Reported

Federal:

Year:	2020
EM Manifest ID:	1023228
Generator EPA ID:	CAL000322884
Shipment Date:	2020-01-24
Manifest Number:	013674506FLE
Line Number:	1
Method Code:	H141
Quantity Tons:	0.00100
Quantity Waste:	2.000000
Quantity Unit:	P
Number of Containers:	1
Type of Container:	Fiber or plastic boxes, cartons, cases
Quantity Type:	Pounds
Federal Code:	D007

WALGREENS #5773, 11800 ARTESIA BLVD, ARTESIA, CA 90701 (Continued)

Year:	2020
EM Manifest ID:	1023228
Generator EPA ID:	CAL000322884
Shipment Date:	2020-01-24
Manifest Number:	013674506FLE
Line Number:	1
Method Code:	H141
Quantity Tons:	0.00100
Quantity Waste:	2.000000
Quantity Unit:	P
Number of Containers:	1
Type of Container:	Fiber or plastic boxes, cartons, cases
Quantity Type:	Pounds
Federal Code:	D010

Year:	2020
EM Manifest ID:	1023228
Generator EPA ID:	CAL000322884
Shipment Date:	2020-01-24
Manifest Number:	013674506FLE
Line Number:	2
Method Code:	H141
Quantity Tons:	0.00050
Quantity Waste:	1.000000
Quantity Unit:	P
Number of Containers:	1
Type of Container:	Fiber or plastic boxes, cartons, cases
Quantity Type:	Pounds
Federal Code:	P001

Year:	2020
EM Manifest ID:	1023228
Generator EPA ID:	CAL000322884
Shipment Date:	2020-01-24
Manifest Number:	013674506FLE
Line Number:	3
Method Code:	H141
Quantity Tons:	0.00300
Quantity Waste:	6.000000
Quantity Unit:	P
Number of Containers:	1
Type of Container:	Fiber or plastic boxes, cartons, cases
Quantity Type:	Pounds
Federal Code:	D001

Year:	2020
EM Manifest ID:	1023228
Generator EPA ID:	CAL000322884
Shipment Date:	2020-01-24
Manifest Number:	013674506FLE
Line Number:	4

WALGREENS #5773, 11800 ARTESIA BLVD, ARTESIA, CA 90701 (Continued)

Method Code:	H141
Quantity Tons:	0.01800
Quantity Waste:	36.000000
Quantity Unit:	P
Number of Containers:	1
Type of Container:	Metal drums, barrels, kegs
Quantity Type:	Pounds
Federal Code:	D005

Year:	2020
EM Manifest ID:	1023228
Generator EPA ID:	CAL000322884
Shipment Date:	2020-01-24
Manifest Number:	013674506FLE
Line Number:	4
Method Code:	H141
Quantity Tons:	0.01800
Quantity Waste:	36.000000
Quantity Unit:	P
Number of Containers:	1
Type of Container:	Metal drums, barrels, kegs
Quantity Type:	Pounds
Federal Code:	D022

Year:	2020
EM Manifest ID:	1023228
Generator EPA ID:	CAL000322884
Shipment Date:	2020-01-24
Manifest Number:	013674506FLE
Line Number:	4
Method Code:	H141
Quantity Tons:	0.01800
Quantity Waste:	36.000000
Quantity Unit:	P
Number of Containers:	1
Type of Container:	Metal drums, barrels, kegs
Quantity Type:	Pounds
Federal Code:	D024

Year:	2020
EM Manifest ID:	1023228
Generator EPA ID:	CAL000322884
Shipment Date:	2020-01-24
Manifest Number:	013674506FLE
Line Number:	4
Method Code:	H141
Quantity Tons:	0.01800
Quantity Waste:	36.000000
Quantity Unit:	P
Number of Containers:	1
Type of Container:	Metal drums, barrels, kegs

WALGREENS #5773, 11800 ARTESIA BLVD, ARTESIA, CA 90701 (Continued)

Quantity Type:	Pounds
Federal Code:	U058

Year:	2020
EM Manifest ID:	1023228
Generator EPA ID:	CAL000322884
Shipment Date:	2020-01-24
Manifest Number:	013674506FLE
Line Number:	4
Method Code:	H141
Quantity Tons:	0.01800
Quantity Waste:	36.000000
Quantity Unit:	P
Number of Containers:	1
Type of Container:	Metal drums, barrels, kegs
Quantity Type:	Pounds
Federal Code:	U129

State:

Year:	2020
EM Manifest ID:	1023228
Generator EPA ID:	CAL000322884
Shipment Date:	2020-01-24
Manifest Number:	013674506FLE
Line Number:	1
Method Code:	H141
Quantity Tons:	0.00100
Quantity Waste:	2.000000
Quantity Unit:	P
Number of Containers:	1
Type of Container:	Fiber or plastic boxes, cartons, cases
Quantity Type:	Pounds
State Code:	311

Year:	2020
EM Manifest ID:	1023228
Generator EPA ID:	CAL000322884
Shipment Date:	2020-01-24
Manifest Number:	013674506FLE
Line Number:	2
Method Code:	H141
Quantity Tons:	0.00050
Quantity Waste:	1.000000
Quantity Unit:	P
Number of Containers:	1
Type of Container:	Fiber or plastic boxes, cartons, cases
Quantity Type:	Pounds
State Code:	311

Year:	2020
EM Manifest ID:	1023228

WALGREENS #5773, 11800 ARTESIA BLVD, ARTESIA, CA 90701 (Continued)

Generator EPA ID:	CAL000322884
Shipment Date:	2020-01-24
Manifest Number:	013674506FLE
Line Number:	3
Method Code:	H141
Quantity Tons:	0.00300
Quantity Waste:	6.000000
Quantity Unit:	P
Number of Containers:	1
Type of Container:	Fiber or plastic boxes, cartons, cases
Quantity Type:	Pounds
State Code:	331

Year:	2020
EM Manifest ID:	1023228
Generator EPA ID:	CAL000322884
Shipment Date:	2020-01-24
Manifest Number:	013674506FLE
Line Number:	4
Method Code:	H141
Quantity Tons:	0.01800
Quantity Waste:	36.000000
Quantity Unit:	P
Number of Containers:	1
Type of Container:	Metal drums, barrels, kegs
Quantity Type:	Pounds
State Code:	311

Year:	2020
EM Manifest ID:	1031715
Shipment Date:	1/24/2020
Receipt Date:	1/31/2020
Manifest Number:	013674507FLE
Generator EPA ID:	CAL000322884
Name:	WALGREENS #5773
Address:	11800 ARTESIA BLVD
Address 2:	Not Reported
City:	ARTESIA
Zip:	90701
Telephone:	877-577-2669
Contact:	Not Reported
Contact Telephone:	562-924-2486
Transporter 1 EPA ID:	MNS000110924
Transporter 1 Emergency Number:	Not Reported
Transporter 2 EPA ID:	CAR000175422
Transporter 2 Emergency Number:	Not Reported
TSDF EPA ID:	AZR000515924
TSDF Name:	YUMA YES WASTE TRANSFER FACILITY
TSDF Address 1:	2730 E 13TH ST
TSDF Address 2:	Not Reported

WALGREENS #5773, 11800 ARTESIA BLVD, ARTESIA, CA 90701 (Continued)

TSDF City:	YUMA
TSDF Zip:	85365-1901
TSDF Telephone:	Not Reported

State:

Year:	2020
EM Manifest ID:	1031715
Generator EPA ID:	CAL000322884
Shipment Date:	2020-01-24
Manifest Number:	013674507FLE
Line Number:	1
Method Code:	H141
Quantity Tons:	0.06800
Quantity Waste:	136.000000
Quantity Unit:	P
Number of Containers:	1
Type of Container:	Fiberboard or plastic drums, barrels, kegs
Quantity Type:	Pounds
State Code:	331

Detail Two:

Year:	2019
EM Manifest ID:	557057
Shipment Date:	8/23/2019
Receipt Date:	8/30/2019
Manifest Number:	013674229FLE
Generator EPA ID:	CAL000322884
Name:	WALGREEN #5773
Address:	11800 ARTESIA BLVD
Address 2:	Not Reported
City:	ARTESIA
Zip:	90701-4003
Telephone:	877-577-2669
Contact:	Not Reported
Contact Telephone:	562-924-2486
Transporter 1 EPA ID:	MNS000110924
Transporter 1 Emergency Number:	Not Reported
Transporter 2 EPA ID:	CAR000175422
Transporter 2 Emergency Number:	Not Reported
TSDF EPA ID:	AZR000515924
TSDF Name:	YUMA YES WASTE TRANSFER FACILITY
TSDF Address 1:	2730 E 13TH ST
TSDF Address 2:	Not Reported
TSDF City:	YUMA
TSDF Zip:	85365-1901
TSDF Telephone:	Not Reported

State:

Year:	2019

WALGREENS #5773, 11800 ARTESIA BLVD, ARTESIA, CA 90701 (Continued)

EM Manifest ID:	557057
Generator EPA ID:	CAL000322884
Shipment Date:	2019-08-23
Manifest Number:	013674229FLE
Line Number:	1
Method Code:	H141
Quantity Tons:	0.11850
Quantity Waste:	237.000000
Quantity Unit:	P
Number of Containers:	2
Type of Container:	Fiberboard or plastic drums, barrels, kegs
Quantity Type:	Pounds
State Code:	331

Year:	2019
EM Manifest ID:	550642
Shipment Date:	7/6/2018
Receipt Date:	7/18/2018
Manifest Number:	010742583FLE
Generator EPA ID:	CAL000322884
Name:	WALGREENS #5773
Address:	11800 ARTESIA BLVD
Address 2:	Not Reported
City:	ARTESIA
Zip:	90701
Telephone:	877-577-2669
Contact:	Not Reported
Contact Telephone:	760-602-8700
Transporter 1 EPA ID:	MNS000110924
Transporter 1 Emergency Number:	Not Reported
Transporter 2 EPA ID:	CAR000175422
Transporter 2 Emergency Number:	Not Reported
TSDF EPA ID:	AZR000515924
TSDF Name:	YUMA YES WASTE TRANSFER FACILITY
TSDF Address 1:	2730 E 13TH ST
TSDF Address 2:	Not Reported
TSDF City:	YUMA
TSDF Zip:	85365-1901
TSDF Telephone:	Not Reported

State:

Year:	2019
EM Manifest ID:	550642
Generator EPA ID:	CAL000322884
Shipment Date:	2018-07-06
Manifest Number:	010742583FLE
Line Number:	1
Method Code:	H141
Quantity Tons:	0.03950
Quantity Waste:	79.000000

WALGREENS #5773, 11800 ARTESIA BLVD, ARTESIA, CA 90701 (Continued)

Quantity Unit:	P
Number of Containers:	1
Type of Container:	Fiberboard or plastic drums, barrels, kegs
Quantity Type:	Pounds
State Code:	352

Year:	2019
EM Manifest ID:	550642
Generator EPA ID:	CAL000322884
Shipment Date:	2018-07-06
Manifest Number:	010742583FLE
Line Number:	2
Method Code:	H141
Quantity Tons:	0.04800
Quantity Waste:	96.000000
Quantity Unit:	P
Number of Containers:	1
Type of Container:	Fiberboard or plastic drums, barrels, kegs
Quantity Type:	Pounds
State Code:	331

Year:	2019
EM Manifest ID:	452967
Shipment Date:	6/28/2019
Receipt Date:	7/16/2019
Manifest Number:	013439183FLE
Generator EPA ID:	CAL000322884
Name:	WALGREEN
Address:	11800 ARTESIA BLVD.
Address 2:	Not Reported
City:	ARTESIA
Zip:	90701-4003
Telephone:	877-577-2669
Contact:	Not Reported
Contact Telephone:	775-575-2760
Transporter 1 EPA ID:	MNS000110924
Transporter 1 Emergency Number:	Not Reported
Transporter 2 EPA ID:	MNS000110924
Transporter 2 Emergency Number:	Not Reported
TSDF EPA ID:	NVD980895338
TSDF Name:	21st Century Environmental Management of Nevada, LLC
TSDF Address 1:	2095 Newlands Drive East
TSDF Address 2:	Not Reported
TSDF City:	Fernley
TSDF Zip:	89408
TSDF Telephone:	Not Reported

Federal:

Year:	2019
EM Manifest ID:	452967

WALGREENS #5773, 11800 ARTESIA BLVD, ARTESIA, CA 90701 (Continued)

Generator EPA ID:	CAL000322884
Shipment Date:	2019-06-28
Manifest Number:	013439183FLE
Line Number:	1
Method Code:	H141
Quantity Tons:	0.00150
Quantity Waste:	3.000000
Quantity Unit:	P
Number of Containers:	1
Type of Container:	Fiber or plastic boxes, cartons, cases
Quantity Type:	Pounds
Federal Code:	D001

Year:	2019
EM Manifest ID:	452967
Generator EPA ID:	CAL000322884
Shipment Date:	2019-06-28
Manifest Number:	013439183FLE
Line Number:	2
Method Code:	H141
Quantity Tons:	0.00150
Quantity Waste:	3.000000
Quantity Unit:	P
Number of Containers:	1
Type of Container:	Fiber or plastic boxes, cartons, cases
Quantity Type:	Pounds
Federal Code:	D001

Year:	2019
EM Manifest ID:	452967
Generator EPA ID:	CAL000322884
Shipment Date:	2019-06-28
Manifest Number:	013439183FLE
Line Number:	3
Method Code:	H070
Quantity Tons:	0.00050
Quantity Waste:	1.000000
Quantity Unit:	P
Number of Containers:	1
Type of Container:	Fiber or plastic boxes, cartons, cases
Quantity Type:	Pounds
Federal Code:	D001

State:

Year:	2019
EM Manifest ID:	452967
Generator EPA ID:	CAL000322884
Shipment Date:	2019-06-28
Manifest Number:	013439183FLE
Line Number:	1

WALGREENS #5773, 11800 ARTESIA BLVD, ARTESIA, CA 90701 (Continued)

Method Code:	H141
Quantity Tons:	0.00150
Quantity Waste:	3.000000
Quantity Unit:	P
Number of Containers:	1
Type of Container:	Fiber or plastic boxes, cartons, cases
Quantity Type:	Pounds
State Code:	331

Year:	2019
EM Manifest ID:	452967
Generator EPA ID:	CAL000322884
Shipment Date:	2019-06-28
Manifest Number:	013439183FLE
Line Number:	2
Method Code:	H141
Quantity Tons:	0.00150
Quantity Waste:	3.000000
Quantity Unit:	P
Number of Containers:	1
Type of Container:	Fiber or plastic boxes, cartons, cases
Quantity Type:	Pounds
State Code:	331

Year:	2019
EM Manifest ID:	452967
Generator EPA ID:	CAL000322884
Shipment Date:	2019-06-28
Manifest Number:	013439183FLE
Line Number:	3
Method Code:	H070
Quantity Tons:	0.00050
Quantity Waste:	1.000000
Quantity Unit:	P
Number of Containers:	1
Type of Container:	Fiber or plastic boxes, cartons, cases
Quantity Type:	Pounds
State Code:	131

Year:	2019
EM Manifest ID:	459216
Shipment Date:	6/28/2019
Receipt Date:	7/17/2019
Manifest Number:	013439184FLE
Generator EPA ID:	CAL000322884
Name:	WALGREEN #5773
Address:	11800 ARTESIA BLVD.
Address 2:	Not Reported
City:	ARTESIA
Zip:	90701-4003
Telephone:	877-577-2669

WALGREENS #5773, 11800 ARTESIA BLVD, ARTESIA, CA 90701 (Continued)

Contact:	Not Reported
Contact Telephone:	562-924-2486
Transporter 1 EPA ID:	MNS000110924
Transporter 1 Emergency Number:	Not Reported
Transporter 2 EPA ID:	CAR000175422
Transporter 2 Emergency Number:	Not Reported
TSDF EPA ID:	AZR000515924
TSDF Name:	YUMA YES WASTE TRANSFER FACILITY
TSDF Address 1:	2730 E 13TH ST
TSDF Address 2:	Not Reported
TSDF City:	YUMA
TSDF Zip:	85365-1901
TSDF Telephone:	Not Reported

State:

Year:	2019
EM Manifest ID:	459216
Generator EPA ID:	CAL000322884
Shipment Date:	2019-06-28
Manifest Number:	013439184FLE
Line Number:	1
Method Code:	H141
Quantity Tons:	0.04100
Quantity Waste:	82.000000
Quantity Unit:	P
Number of Containers:	1
Type of Container:	Fiberboard or plastic drums, barrels, kegs
Quantity Type:	Pounds
State Code:	331

Year:	2019
EM Manifest ID:	459216
Generator EPA ID:	CAL000322884
Shipment Date:	2019-06-28
Manifest Number:	013439184FLE
Line Number:	2
Method Code:	H141
Quantity Tons:	0.01150
Quantity Waste:	23.000000
Quantity Unit:	P
Number of Containers:	1
Type of Container:	Fiber or plastic boxes, cartons, cases
Quantity Type:	Pounds
State Code:	352

Year:	2019
EM Manifest ID:	472269
Shipment Date:	6/28/2019
Receipt Date:	7/24/2019
Manifest Number:	013439181FLE

WALGREENS #5773, 11800 ARTESIA BLVD, ARTESIA, CA 90701 (Continued)

Generator EPA ID:	CAL000322884
Name:	WALGREEN
Address:	11800 ARTESIA BLVD.
Address 2:	Not Reported
City:	ARTESIA
Zip:	90701-4003
Telephone:	877-577-2669
Contact:	Not Reported
Contact Telephone:	317-275-7568
Transporter 1 EPA ID:	MNS000110924
Transporter 1 Emergency Number:	Not Reported
Transporter 2 EPA ID:	MOD095038998
Transporter 2 Emergency Number:	Not Reported
TSDF EPA ID:	INR000110197
TSDF Name:	Stericycle Incorporated
TSDF Address 1:	2670 Executive Drive Suite A
TSDF Address 2:	Not Reported
TSDF City:	Indianapolis
TSDF Zip:	46241
TSDF Telephone:	Not Reported

Federal:

Year:	2019
EM Manifest ID:	472269
Generator EPA ID:	CAL000322884
Shipment Date:	2019-06-28
Manifest Number:	013439181FLE
Line Number:	1
Method Code:	H141
Quantity Tons:	0.00050
Quantity Waste:	1.000000
Quantity Unit:	P
Number of Containers:	1
Type of Container:	Fiber or plastic boxes, cartons, cases
Quantity Type:	Pounds
Federal Code:	U034

Year:	2019
EM Manifest ID:	472269
Generator EPA ID:	CAL000322884
Shipment Date:	2019-06-28
Manifest Number:	013439181FLE
Line Number:	2
Method Code:	H141
Quantity Tons:	0.00050
Quantity Waste:	1.000000
Quantity Unit:	P
Number of Containers:	1
Type of Container:	Fiber or plastic boxes, cartons, cases
Quantity Type:	Pounds

WALGREENS #5773, 11800 ARTESIA BLVD, ARTESIA, CA 90701 (Continued)

Federal Code:	U034

Year:	2019
EM Manifest ID:	472269
Generator EPA ID:	CAL000322884
Shipment Date:	2019-06-28
Manifest Number:	013439181FLE
Line Number:	3
Method Code:	H141
Quantity Tons:	0.00050
Quantity Waste:	1.000000
Quantity Unit:	P
Number of Containers:	1
Type of Container:	Fiber or plastic boxes, cartons, cases
Quantity Type:	Pounds
Federal Code:	U034

State:

Year:	2019
EM Manifest ID:	472269
Generator EPA ID:	CAL000322884
Shipment Date:	2019-06-28
Manifest Number:	013439181FLE
Line Number:	1
Method Code:	H141
Quantity Tons:	0.00050
Quantity Waste:	1.000000
Quantity Unit:	P
Number of Containers:	1
Type of Container:	Fiber or plastic boxes, cartons, cases
Quantity Type:	Pounds
State Code:	311

Year:	2019
EM Manifest ID:	472269
Generator EPA ID:	CAL000322884
Shipment Date:	2019-06-28
Manifest Number:	013439181FLE
Line Number:	2
Method Code:	H141
Quantity Tons:	0.00050
Quantity Waste:	1.000000
Quantity Unit:	P
Number of Containers:	1
Type of Container:	Fiber or plastic boxes, cartons, cases
Quantity Type:	Pounds
State Code:	311

Year:	2019
EM Manifest ID:	472269
Generator EPA ID:	CAL000322884

WALGREENS #5773, 11800 ARTESIA BLVD, ARTESIA, CA 90701 (Continued)

Shipment Date:	2019-06-28
Manifest Number:	013439181FLE
Line Number:	3
Method Code:	H141
Quantity Tons:	0.00050
Quantity Waste:	1.000000
Quantity Unit:	P
Number of Containers:	1
Type of Container:	Fiber or plastic boxes, cartons, cases
Quantity Type:	Pounds
State Code:	311

Year:	2019
EM Manifest ID:	441304
Shipment Date:	6/28/2019
Receipt Date:	7/9/2019
Manifest Number:	013439182FLE
Generator EPA ID:	CAL000322884
Name:	WALGREEN
Address:	11800 ARTESIA BLVD.
Address 2:	Not Reported
City:	ARTESIA
Zip:	90701-4003
Telephone:	877-577-2669
Contact:	Not Reported
Contact Telephone:	323-776-6233
Transporter 1 EPA ID:	MNS000110924
Transporter 1 Emergency Number:	Not Reported
Transporter 2 EPA ID:	MNS000110924
Transporter 2 Emergency Number:	Not Reported
TSDF EPA ID:	CAD008364432
TSDF Name:	Rho Chem LLC
TSDF Address 1:	425 Isis Ave.
TSDF Address 2:	Not Reported
TSDF City:	Inglewood
TSDF Zip:	90301
TSDF Telephone:	Not Reported

Federal:

Year:	2019
EM Manifest ID:	441304
Generator EPA ID:	CAL000322884
Shipment Date:	2019-06-28
Manifest Number:	013439182FLE
Line Number:	1
Method Code:	H141
Quantity Tons:	0.00350
Quantity Waste:	7.000000
Quantity Unit:	P
Number of Containers:	1

WALGREENS #5773, 11800 ARTESIA BLVD, ARTESIA, CA 90701 (Continued)

Type of Container:	Fiber or plastic boxes, cartons, cases
Quantity Type:	Pounds
Federal Code:	P075

Year:	2019
EM Manifest ID:	441304
Generator EPA ID:	CAL000322884
Shipment Date:	2019-06-28
Manifest Number:	013439182FLE
Line Number:	2
Method Code:	H141
Quantity Tons:	0.00150
Quantity Waste:	3.000000
Quantity Unit:	P
Number of Containers:	1
Type of Container:	Fiber or plastic boxes, cartons, cases
Quantity Type:	Pounds
Federal Code:	D007

Year:	2019
EM Manifest ID:	441304
Generator EPA ID:	CAL000322884
Shipment Date:	2019-06-28
Manifest Number:	013439182FLE
Line Number:	2
Method Code:	H141
Quantity Tons:	0.00150
Quantity Waste:	3.000000
Quantity Unit:	P
Number of Containers:	1
Type of Container:	Fiber or plastic boxes, cartons, cases
Quantity Type:	Pounds
Federal Code:	D010

Year:	2019
EM Manifest ID:	441304
Generator EPA ID:	CAL000322884
Shipment Date:	2019-06-28
Manifest Number:	013439182FLE
Line Number:	3
Method Code:	H141
Quantity Tons:	0.00400
Quantity Waste:	8.000000
Quantity Unit:	P
Number of Containers:	1
Type of Container:	Fiber or plastic boxes, cartons, cases
Quantity Type:	Pounds
Federal Code:	D005

Year:	2019
EM Manifest ID:	441304
Generator EPA ID:	CAL000322884

WALGREENS #5773, 11800 ARTESIA BLVD, ARTESIA, CA 90701 (Continued)

Shipment Date:	2019-06-28
Manifest Number:	013439182FLE
Line Number:	3
Method Code:	H141
Quantity Tons:	0.00400
Quantity Waste:	8.000000
Quantity Unit:	P
Number of Containers:	1
Type of Container:	Fiber or plastic boxes, cartons, cases
Quantity Type:	Pounds
Federal Code:	D022

Year:	2019
EM Manifest ID:	441304
Generator EPA ID:	CAL000322884
Shipment Date:	2019-06-28
Manifest Number:	013439182FLE
Line Number:	3
Method Code:	H141
Quantity Tons:	0.00400
Quantity Waste:	8.000000
Quantity Unit:	P
Number of Containers:	1
Type of Container:	Fiber or plastic boxes, cartons, cases
Quantity Type:	Pounds
Federal Code:	D024

Year:	2019
EM Manifest ID:	441304
Generator EPA ID:	CAL000322884
Shipment Date:	2019-06-28
Manifest Number:	013439182FLE
Line Number:	3
Method Code:	H141
Quantity Tons:	0.00400
Quantity Waste:	8.000000
Quantity Unit:	P
Number of Containers:	1
Type of Container:	Fiber or plastic boxes, cartons, cases
Quantity Type:	Pounds
Federal Code:	U058

Year:	2019
EM Manifest ID:	441304
Generator EPA ID:	CAL000322884
Shipment Date:	2019-06-28
Manifest Number:	013439182FLE
Line Number:	3
Method Code:	H141
Quantity Tons:	0.00400
Quantity Waste:	8.000000

WALGREENS #5773, 11800 ARTESIA BLVD, ARTESIA, CA 90701 (Continued)

Quantity Unit:	P
Number of Containers:	1
Type of Container:	Fiber or plastic boxes, cartons, cases
Quantity Type:	Pounds
Federal Code:	U129

Year:	2019
EM Manifest ID:	441304
Generator EPA ID:	CAL000322884
Shipment Date:	2019-06-28
Manifest Number:	013439182FLE
Line Number:	4
Method Code:	H141
Quantity Tons:	0.00050
Quantity Waste:	1.000000
Quantity Unit:	P
Number of Containers:	1
Type of Container:	Fiber or plastic boxes, cartons, cases
Quantity Type:	Pounds
Federal Code:	P001

State:

Year:	2019
EM Manifest ID:	441304
Generator EPA ID:	CAL000322884
Shipment Date:	2019-06-28
Manifest Number:	013439182FLE
Line Number:	1
Method Code:	H141
Quantity Tons:	0.00350
Quantity Waste:	7.000000
Quantity Unit:	P
Number of Containers:	1
Type of Container:	Fiber or plastic boxes, cartons, cases
Quantity Type:	Pounds
State Code:	311

Year:	2019
EM Manifest ID:	441304
Generator EPA ID:	CAL000322884
Shipment Date:	2019-06-28
Manifest Number:	013439182FLE
Line Number:	2
Method Code:	H141
Quantity Tons:	0.00150
Quantity Waste:	3.000000
Quantity Unit:	P
Number of Containers:	1
Type of Container:	Fiber or plastic boxes, cartons, cases
Quantity Type:	Pounds

WALGREENS #5773, 11800 ARTESIA BLVD, ARTESIA, CA 90701 (Continued)

State Code:	311

Year:	2019
EM Manifest ID:	441304
Generator EPA ID:	CAL000322884
Shipment Date:	2019-06-28
Manifest Number:	013439182FLE
Line Number:	3
Method Code:	H141
Quantity Tons:	0.00400
Quantity Waste:	8.000000
Quantity Unit:	P
Number of Containers:	1
Type of Container:	Fiber or plastic boxes, cartons, cases
Quantity Type:	Pounds
State Code:	311

Year:	2019
EM Manifest ID:	441304
Generator EPA ID:	CAL000322884
Shipment Date:	2019-06-28
Manifest Number:	013439182FLE
Line Number:	4
Method Code:	H141
Quantity Tons:	0.00050
Quantity Waste:	1.000000
Quantity Unit:	P
Number of Containers:	1
Type of Container:	Fiber or plastic boxes, cartons, cases
Quantity Type:	Pounds
State Code:	311

Year:	2019
EM Manifest ID:	369119
Shipment Date:	5/3/2019
Receipt Date:	5/16/2019
Manifest Number:	012440960FLE
Generator EPA ID:	CAL000322884
Name:	WALGREEN
Address:	11800 ARTESIA BLVD.
Address 2:	Not Reported
City:	ARTESIA
Zip:	90701
Telephone:	877-577-2669
Contact:	Not Reported
Contact Telephone:	323-776-6233
Transporter 1 EPA ID:	MNS000110924
Transporter 1 Emergency Number:	Not Reported
Transporter 2 EPA ID:	MNS000110924
Transporter 2 Emergency Number:	Not Reported
TSDF EPA ID:	CAD008364432

WALGREENS #5773, 11800 ARTESIA BLVD, ARTESIA, CA 90701 (Continued)

TSDF Name:	Rho Chem LLC
TSDF Address 1:	425 Isis Ave.
TSDF Address 2:	Not Reported
TSDF City:	Inglewood
TSDF Zip:	90301
TSDF Telephone:	Not Reported

Federal:

Year:	2019
EM Manifest ID:	369119
Generator EPA ID:	CAL000322884
Shipment Date:	2019-05-03
Manifest Number:	012440960FLE
Line Number:	1
Method Code:	H141
Quantity Tons:	0.06550
Quantity Waste:	131.000000
Quantity Unit:	P
Number of Containers:	1
Type of Container:	Metal drums, barrels, kegs
Quantity Type:	Pounds
Federal Code:	D002

Year:	2019
EM Manifest ID:	369119
Generator EPA ID:	CAL000322884
Shipment Date:	2019-05-03
Manifest Number:	012440960FLE
Line Number:	2
Method Code:	H141
Quantity Tons:	0.00050
Quantity Waste:	1.000000
Quantity Unit:	P
Number of Containers:	1
Type of Container:	Fiber or plastic boxes, cartons, cases
Quantity Type:	Pounds
Federal Code:	P075

Year:	2019
EM Manifest ID:	369119
Generator EPA ID:	CAL000322884
Shipment Date:	2019-05-03
Manifest Number:	012440960FLE
Line Number:	3
Method Code:	H141
Quantity Tons:	0.00500
Quantity Waste:	10.000000
Quantity Unit:	P
Number of Containers:	3
Type of Container:	Fiber or plastic boxes, cartons, cases
Quantity Type:	Pounds

WALGREENS #5773, 11800 ARTESIA BLVD, ARTESIA, CA 90701 (Continued)

Federal Code:	D005

Year:	2019
EM Manifest ID:	369119
Generator EPA ID:	CAL000322884
Shipment Date:	2019-05-03
Manifest Number:	012440960FLE
Line Number:	3
Method Code:	H141
Quantity Tons:	0.00500
Quantity Waste:	10.000000
Quantity Unit:	P
Number of Containers:	3
Type of Container:	Fiber or plastic boxes, cartons, cases
Quantity Type:	Pounds
Federal Code:	D022

Year:	2019
EM Manifest ID:	369119
Generator EPA ID:	CAL000322884
Shipment Date:	2019-05-03
Manifest Number:	012440960FLE
Line Number:	3
Method Code:	H141
Quantity Tons:	0.00500
Quantity Waste:	10.000000
Quantity Unit:	P
Number of Containers:	3
Type of Container:	Fiber or plastic boxes, cartons, cases
Quantity Type:	Pounds
Federal Code:	D024

Year:	2019
EM Manifest ID:	369119
Generator EPA ID:	CAL000322884
Shipment Date:	2019-05-03
Manifest Number:	012440960FLE
Line Number:	3
Method Code:	H141
Quantity Tons:	0.00500
Quantity Waste:	10.000000
Quantity Unit:	P
Number of Containers:	3
Type of Container:	Fiber or plastic boxes, cartons, cases
Quantity Type:	Pounds
Federal Code:	U058

Year:	2019
EM Manifest ID:	369119
Generator EPA ID:	CAL000322884
Shipment Date:	2019-05-03
Manifest Number:	012440960FLE

WALGREENS #5773, 11800 ARTESIA BLVD, ARTESIA, CA 90701 (Continued)

Line Number:	3
Method Code:	H141
Quantity Tons:	0.00500
Quantity Waste:	10.000000
Quantity Unit:	P
Number of Containers:	3
Type of Container:	Fiber or plastic boxes, cartons, cases
Quantity Type:	Pounds
Federal Code:	U129

Year:	2019
EM Manifest ID:	369119
Generator EPA ID:	CAL000322884
Shipment Date:	2019-05-03
Manifest Number:	012440960FLE
Line Number:	4
Method Code:	H141
Quantity Tons:	0.00050
Quantity Waste:	1.000000
Quantity Unit:	P
Number of Containers:	1
Type of Container:	Fiber or plastic boxes, cartons, cases
Quantity Type:	Pounds
Federal Code:	P001

Year:	2019
EM Manifest ID:	369119
Generator EPA ID:	CAL000322884
Shipment Date:	2019-05-03
Manifest Number:	012440960FLE
Line Number:	5
Method Code:	H141
Quantity Tons:	0.00100
Quantity Waste:	2.000000
Quantity Unit:	P
Number of Containers:	1
Type of Container:	Fiber or plastic boxes, cartons, cases
Quantity Type:	Pounds
Federal Code:	D007

Year:	2019
EM Manifest ID:	369119
Generator EPA ID:	CAL000322884
Shipment Date:	2019-05-03
Manifest Number:	012440960FLE
Line Number:	5
Method Code:	H141
Quantity Tons:	0.00100
Quantity Waste:	2.000000
Quantity Unit:	P
Number of Containers:	1

WALGREENS #5773, 11800 ARTESIA BLVD, ARTESIA, CA 90701 (Continued)

Type of Container:	Fiber or plastic boxes, cartons, cases
Quantity Type:	Pounds
Federal Code:	D010

State:

Year:	2019
EM Manifest ID:	369119
Generator EPA ID:	CAL000322884
Shipment Date:	2019-05-03
Manifest Number:	012440960FLE
Line Number:	1
Method Code:	H141
Quantity Tons:	0.06550
Quantity Waste:	131.000000
Quantity Unit:	P
Number of Containers:	1
Type of Container:	Metal drums, barrels, kegs
Quantity Type:	Pounds
State Code:	122

Year:	2019
EM Manifest ID:	369119
Generator EPA ID:	CAL000322884
Shipment Date:	2019-05-03
Manifest Number:	012440960FLE
Line Number:	2
Method Code:	H141
Quantity Tons:	0.00050
Quantity Waste:	1.000000
Quantity Unit:	P
Number of Containers:	1
Type of Container:	Fiber or plastic boxes, cartons, cases
Quantity Type:	Pounds
State Code:	311

Year:	2019
EM Manifest ID:	369119
Generator EPA ID:	CAL000322884
Shipment Date:	2019-05-03
Manifest Number:	012440960FLE
Line Number:	3
Method Code:	H141
Quantity Tons:	0.00500
Quantity Waste:	10.000000
Quantity Unit:	P
Number of Containers:	3
Type of Container:	Fiber or plastic boxes, cartons, cases
Quantity Type:	Pounds
State Code:	311

Year:	2019

WALGREENS #5773, 11800 ARTESIA BLVD, ARTESIA, CA 90701 (Continued)

EM Manifest ID:	369119
Generator EPA ID:	CAL000322884
Shipment Date:	2019-05-03
Manifest Number:	012440960FLE
Line Number:	4
Method Code:	H141
Quantity Tons:	0.00050
Quantity Waste:	1.000000
Quantity Unit:	P
Number of Containers:	1
Type of Container:	Fiber or plastic boxes, cartons, cases
Quantity Type:	Pounds
State Code:	311

Year:	2019
EM Manifest ID:	369119
Generator EPA ID:	CAL000322884
Shipment Date:	2019-05-03
Manifest Number:	012440960FLE
Line Number:	5
Method Code:	H141
Quantity Tons:	0.00100
Quantity Waste:	2.000000
Quantity Unit:	P
Number of Containers:	1
Type of Container:	Fiber or plastic boxes, cartons, cases
Quantity Type:	Pounds
State Code:	311

Year:	2019
EM Manifest ID:	384560
Shipment Date:	5/3/2019
Receipt Date:	5/14/2019
Manifest Number:	012440961FLE
Generator EPA ID:	CAL000322884
Name:	WALGREEN
Address:	11800 ARTESIA BLVD.
Address 2:	Not Reported
City:	ARTESIA
Zip:	90701
Telephone:	877-577-2669
Contact:	Not Reported
Contact Telephone:	775-575-2760
Transporter 1 EPA ID:	MNS000110924
Transporter 1 Emergency Number:	Not Reported
Transporter 2 EPA ID:	MNS000110924
Transporter 2 Emergency Number:	Not Reported
TSDF EPA ID:	NVD980895338
TSDF Name:	21st Century Environmental Management of Nevada, LLC
TSDF Address 1:	2095 Newlands Drive East

WALGREENS #5773, 11800 ARTESIA BLVD, ARTESIA, CA 90701 (Continued)

TSDF Address 2:	Not Reported
TSDF City:	Fernley
TSDF Zip:	89408
TSDF Telephone:	Not Reported

Federal:

Year:	2019
EM Manifest ID:	384560
Generator EPA ID:	CAL000322884
Shipment Date:	2019-05-03
Manifest Number:	012440961FLE
Line Number:	1
Method Code:	H070
Quantity Tons:	0.00050
Quantity Waste:	1.000000
Quantity Unit:	P
Number of Containers:	1
Type of Container:	Fiber or plastic boxes, cartons, cases
Quantity Type:	Pounds
Federal Code:	D001

Year:	2019
EM Manifest ID:	384560
Generator EPA ID:	CAL000322884
Shipment Date:	2019-05-03
Manifest Number:	012440961FLE
Line Number:	2
Method Code:	H141
Quantity Tons:	0.00700
Quantity Waste:	14.000000
Quantity Unit:	P
Number of Containers:	1
Type of Container:	Fiber or plastic boxes, cartons, cases
Quantity Type:	Pounds
Federal Code:	D001

Year:	2019
EM Manifest ID:	384560
Generator EPA ID:	CAL000322884
Shipment Date:	2019-05-03
Manifest Number:	012440961FLE
Line Number:	3
Method Code:	H141
Quantity Tons:	0.00050
Quantity Waste:	1.000000
Quantity Unit:	P
Number of Containers:	1
Type of Container:	Fiber or plastic boxes, cartons, cases
Quantity Type:	Pounds
Federal Code:	D001

WALGREENS #5773, 11800 ARTESIA BLVD, ARTESIA, CA 90701 (Continued)

State:

Year:	2019
EM Manifest ID:	384560
Generator EPA ID:	CAL000322884
Shipment Date:	2019-05-03
Manifest Number:	012440961FLE
Line Number:	1
Method Code:	H070
Quantity Tons:	0.00050
Quantity Waste:	1.000000
Quantity Unit:	P
Number of Containers:	1
Type of Container:	Fiber or plastic boxes, cartons, cases
Quantity Type:	Pounds
State Code:	131

Year:	2019
EM Manifest ID:	384560
Generator EPA ID:	CAL000322884
Shipment Date:	2019-05-03
Manifest Number:	012440961FLE
Line Number:	2
Method Code:	H141
Quantity Tons:	0.00700
Quantity Waste:	14.000000
Quantity Unit:	P
Number of Containers:	1
Type of Container:	Fiber or plastic boxes, cartons, cases
Quantity Type:	Pounds
State Code:	331

Year:	2019
EM Manifest ID:	384560
Generator EPA ID:	CAL000322884
Shipment Date:	2019-05-03
Manifest Number:	012440961FLE
Line Number:	3
Method Code:	H141
Quantity Tons:	0.00050
Quantity Waste:	1.000000
Quantity Unit:	P
Number of Containers:	1
Type of Container:	Fiber or plastic boxes, cartons, cases
Quantity Type:	Pounds
State Code:	331

Year:	2019
EM Manifest ID:	369120
Shipment Date:	5/3/2019
Receipt Date:	5/10/2019

WALGREENS #5773, 11800 ARTESIA BLVD, ARTESIA, CA 90701 (Continued)

Manifest Number:	012440962FLE
Generator EPA ID:	CAL000322884
Name:	WALGREEN #5773
Address:	11800 ARTESIA BLVD.
Address 2:	Not Reported
City:	ARTESIA
Zip:	90701
Telephone:	877-577-2669
Contact:	Not Reported
Contact Telephone:	562-924-2486
Transporter 1 EPA ID:	MNS000110924
Transporter 1 Emergency Number:	Not Reported
Transporter 2 EPA ID:	CAR000175422
Transporter 2 Emergency Number:	Not Reported
TSDF EPA ID:	AZR000515924
TSDF Name:	YUMA YES WASTE TRANSFER FACILITY
TSDF Address 1:	2730 E 13TH ST
TSDF Address 2:	Not Reported
TSDF City:	YUMA
TSDF Zip:	85365-1901
TSDF Telephone:	Not Reported

State:

Year:	2019
EM Manifest ID:	369120
Generator EPA ID:	CAL000322884
Shipment Date:	2019-05-03
Manifest Number:	012440962FLE
Line Number:	1
Method Code:	H141
Quantity Tons:	0.07600
Quantity Waste:	152.000000
Quantity Unit:	P
Number of Containers:	2
Type of Container:	Fiberboard or plastic drums, barrels, kegs
Quantity Type:	Pounds
State Code:	352

Year:	2019
EM Manifest ID:	369120
Generator EPA ID:	CAL000322884
Shipment Date:	2019-05-03
Manifest Number:	012440962FLE
Line Number:	2
Method Code:	H141
Quantity Tons:	0.08800
Quantity Waste:	176.000000
Quantity Unit:	P
Number of Containers:	1
Type of Container:	Fiberboard or plastic drums, barrels, kegs

WALGREENS #5773, 11800 ARTESIA BLVD, ARTESIA, CA 90701 (Continued)

Quantity Type:	Pounds
State Code:	331

Year:	2019
EM Manifest ID:	326044
Shipment Date:	3/5/2019
Receipt Date:	3/19/2019
Manifest Number:	010172843FLE
Generator EPA ID:	CAL000322884
Name:	WALGREEN
Address:	11800 ARTESIA BLVD.
Address 2:	Not Reported
City:	ARTESIA
Zip:	90701
Telephone:	877-577-2669
Contact:	Not Reported
Contact Telephone:	775-575-2760
Transporter 1 EPA ID:	MNS000110924
Transporter 1 Emergency Number:	Not Reported
Transporter 2 EPA ID:	MNS000110924
Transporter 2 Emergency Number:	Not Reported
TSDF EPA ID:	NVD980895338
TSDF Name:	21st Century Environmental Management of Nevada, LLC
TSDF Address 1:	2095 Newlands Drive East
TSDF Address 2:	Not Reported
TSDF City:	Fernley
TSDF Zip:	89408
TSDF Telephone:	Not Reported

Federal:

Year:	2019
EM Manifest ID:	326044
Generator EPA ID:	CAL000322884
Shipment Date:	2019-03-05
Manifest Number:	010172843FLE
Line Number:	1
Method Code:	H141
Quantity Tons:	0.05050
Quantity Waste:	101.000000
Quantity Unit:	P
Number of Containers:	1
Type of Container:	Metal drums, barrels, kegs
Quantity Type:	Pounds
Federal Code:	D007

Year:	2019
EM Manifest ID:	326044
Generator EPA ID:	CAL000322884
Shipment Date:	2019-03-05
Manifest Number:	010172843FLE

WALGREENS #5773, 11800 ARTESIA BLVD, ARTESIA, CA 90701 (Continued)

Line Number:	1
Method Code:	H141
Quantity Tons:	0.05050
Quantity Waste:	101.000000
Quantity Unit:	P
Number of Containers:	1
Type of Container:	Metal drums, barrels, kegs
Quantity Type:	Pounds
Federal Code:	D010

Year:	2019
EM Manifest ID:	326044
Generator EPA ID:	CAL000322884
Shipment Date:	2019-03-05
Manifest Number:	010172843FLE
Line Number:	2
Method Code:	H141
Quantity Tons:	0.00600
Quantity Waste:	12.000000
Quantity Unit:	P
Number of Containers:	1
Type of Container:	Fiber or plastic boxes, cartons, cases
Quantity Type:	Pounds
Federal Code:	D007

Year:	2019
EM Manifest ID:	326044
Generator EPA ID:	CAL000322884
Shipment Date:	2019-03-05
Manifest Number:	010172843FLE
Line Number:	2
Method Code:	H141
Quantity Tons:	0.00600
Quantity Waste:	12.000000
Quantity Unit:	P
Number of Containers:	1
Type of Container:	Fiber or plastic boxes, cartons, cases
Quantity Type:	Pounds
Federal Code:	D010

Year:	2019
EM Manifest ID:	326044
Generator EPA ID:	CAL000322884
Shipment Date:	2019-03-05
Manifest Number:	010172843FLE
Line Number:	3
Method Code:	H141
Quantity Tons:	0.00550
Quantity Waste:	11.000000
Quantity Unit:	P
Number of Containers:	2

WALGREENS #5773, 11800 ARTESIA BLVD, ARTESIA, CA 90701 (Continued)

Type of Container:	Fiber or plastic boxes, cartons, cases
Quantity Type:	Pounds
Federal Code:	D005

Year:	2019
EM Manifest ID:	326044
Generator EPA ID:	CAL000322884
Shipment Date:	2019-03-05
Manifest Number:	010172843FLE
Line Number:	3
Method Code:	H141
Quantity Tons:	0.00550
Quantity Waste:	11.000000
Quantity Unit:	P
Number of Containers:	2
Type of Container:	Fiber or plastic boxes, cartons, cases
Quantity Type:	Pounds
Federal Code:	D022

Year:	2019
EM Manifest ID:	326044
Generator EPA ID:	CAL000322884
Shipment Date:	2019-03-05
Manifest Number:	010172843FLE
Line Number:	3
Method Code:	H141
Quantity Tons:	0.00550
Quantity Waste:	11.000000
Quantity Unit:	P
Number of Containers:	2
Type of Container:	Fiber or plastic boxes, cartons, cases
Quantity Type:	Pounds
Federal Code:	D024

Year:	2019
EM Manifest ID:	326044
Generator EPA ID:	CAL000322884
Shipment Date:	2019-03-05
Manifest Number:	010172843FLE
Line Number:	3
Method Code:	H141
Quantity Tons:	0.00550
Quantity Waste:	11.000000
Quantity Unit:	P
Number of Containers:	2
Type of Container:	Fiber or plastic boxes, cartons, cases
Quantity Type:	Pounds
Federal Code:	U058

Year:	2019
EM Manifest ID:	326044
Generator EPA ID:	CAL000322884

WALGREENS #5773, 11800 ARTESIA BLVD, ARTESIA, CA 90701 (Continued)

Shipment Date:	2019-03-05
Manifest Number:	010172843FLE
Line Number:	3
Method Code:	H141
Quantity Tons:	0.00550
Quantity Waste:	11.000000
Quantity Unit:	P
Number of Containers:	2
Type of Container:	Fiber or plastic boxes, cartons, cases
Quantity Type:	Pounds
Federal Code:	U129

Year:	2019
EM Manifest ID:	326044
Generator EPA ID:	CAL000322884
Shipment Date:	2019-03-05
Manifest Number:	010172843FLE
Line Number:	4
Method Code:	H141
Quantity Tons:	0.00050
Quantity Waste:	1.000000
Quantity Unit:	P
Number of Containers:	1
Type of Container:	Fiber or plastic boxes, cartons, cases
Quantity Type:	Pounds
Federal Code:	P001

Year:	2019
EM Manifest ID:	326044
Generator EPA ID:	CAL000322884
Shipment Date:	2019-03-05
Manifest Number:	010172843FLE
Line Number:	5
Method Code:	H141
Quantity Tons:	0.00100
Quantity Waste:	2.000000
Quantity Unit:	P
Number of Containers:	1
Type of Container:	Fiber or plastic boxes, cartons, cases
Quantity Type:	Pounds
Federal Code:	D007

Year:	2019
EM Manifest ID:	326044
Generator EPA ID:	CAL000322884
Shipment Date:	2019-03-05
Manifest Number:	010172843FLE
Line Number:	5
Method Code:	H141
Quantity Tons:	0.00100
Quantity Waste:	2.000000

WALGREENS #5773, 11800 ARTESIA BLVD, ARTESIA, CA 90701 (Continued)

Quantity Unit:	P
Number of Containers:	1
Type of Container:	Fiber or plastic boxes, cartons, cases
Quantity Type:	Pounds
Federal Code:	D010

Year:	2019
EM Manifest ID:	326044
Generator EPA ID:	CAL000322884
Shipment Date:	2019-03-05
Manifest Number:	010172843FLE
Line Number:	6
Method Code:	H141
Quantity Tons:	0.00050
Quantity Waste:	1.000000
Quantity Unit:	P
Number of Containers:	1
Type of Container:	Fiber or plastic boxes, cartons, cases
Quantity Type:	Pounds
Federal Code:	P075

Year:	2019
EM Manifest ID:	326044
Generator EPA ID:	CAL000322884
Shipment Date:	2019-03-05
Manifest Number:	010172843FLE
Line Number:	7
Method Code:	H141
Quantity Tons:	0.00200
Quantity Waste:	4.000000
Quantity Unit:	P
Number of Containers:	1
Type of Container:	Fiber or plastic boxes, cartons, cases
Quantity Type:	Pounds
Federal Code:	D001

State:

Year:	2019
EM Manifest ID:	326044
Generator EPA ID:	CAL000322884
Shipment Date:	2019-03-05
Manifest Number:	010172843FLE
Line Number:	1
Method Code:	H141
Quantity Tons:	0.05050
Quantity Waste:	101.000000
Quantity Unit:	P
Number of Containers:	1
Type of Container:	Metal drums, barrels, kegs
Quantity Type:	Pounds

WALGREENS #5773, 11800 ARTESIA BLVD, ARTESIA, CA 90701 (Continued)

State Code:	311

Year:	2019
EM Manifest ID:	326044
Generator EPA ID:	CAL000322884
Shipment Date:	2019-03-05
Manifest Number:	010172843FLE
Line Number:	2
Method Code:	H141
Quantity Tons:	0.00600
Quantity Waste:	12.000000
Quantity Unit:	P
Number of Containers:	1
Type of Container:	Fiber or plastic boxes, cartons, cases
Quantity Type:	Pounds
State Code:	311

Year:	2019
EM Manifest ID:	326044
Generator EPA ID:	CAL000322884
Shipment Date:	2019-03-05
Manifest Number:	010172843FLE
Line Number:	3
Method Code:	H141
Quantity Tons:	0.00550
Quantity Waste:	11.000000
Quantity Unit:	P
Number of Containers:	2
Type of Container:	Fiber or plastic boxes, cartons, cases
Quantity Type:	Pounds
State Code:	311

Year:	2019
EM Manifest ID:	326044
Generator EPA ID:	CAL000322884
Shipment Date:	2019-03-05
Manifest Number:	010172843FLE
Line Number:	4
Method Code:	H141
Quantity Tons:	0.00050
Quantity Waste:	1.000000
Quantity Unit:	P
Number of Containers:	1
Type of Container:	Fiber or plastic boxes, cartons, cases
Quantity Type:	Pounds
State Code:	311

Year:	2019
EM Manifest ID:	326044
Generator EPA ID:	CAL000322884
Shipment Date:	2019-03-05
Manifest Number:	010172843FLE

WALGREENS #5773, 11800 ARTESIA BLVD, ARTESIA, CA 90701 (Continued)

Line Number:	5
Method Code:	H141
Quantity Tons:	0.00100
Quantity Waste:	2.000000
Quantity Unit:	P
Number of Containers:	1
Type of Container:	Fiber or plastic boxes, cartons, cases
Quantity Type:	Pounds
State Code:	311

Year:	2019
EM Manifest ID:	326044
Generator EPA ID:	CAL000322884
Shipment Date:	2019-03-05
Manifest Number:	010172843FLE
Line Number:	6
Method Code:	H141
Quantity Tons:	0.00050
Quantity Waste:	1.000000
Quantity Unit:	P
Number of Containers:	1
Type of Container:	Fiber or plastic boxes, cartons, cases
Quantity Type:	Pounds
State Code:	311

Year:	2019
EM Manifest ID:	326044
Generator EPA ID:	CAL000322884
Shipment Date:	2019-03-05
Manifest Number:	010172843FLE
Line Number:	7
Method Code:	H141
Quantity Tons:	0.00200
Quantity Waste:	4.000000
Quantity Unit:	P
Number of Containers:	1
Type of Container:	Fiber or plastic boxes, cartons, cases
Quantity Type:	Pounds
State Code:	331

Detail Two:

Year:	2018
EM Manifest ID:	130890
Shipment Date:	9/6/2018
Receipt Date:	9/28/2018
Manifest Number:	011446278FLE
Generator EPA ID:	CAL000322884
Name:	WALGREENS #5773
Address:	11000 ARTESIA BLVD
Address 2:	Not Reported

WALGREENS #5773, 11800 ARTESIA BLVD, ARTESIA, CA 90701 (Continued)

City:	ARTESIA
Zip:	90701
Telephone:	877-577-2669
Contact:	Not Reported
Contact Telephone:	562-924-2486
Transporter 1 EPA ID:	MNS000110924
Transporter 1 Emergency Number:	Not Reported
Transporter 2 EPA ID:	CAR000175422
Transporter 2 Emergency Number:	Not Reported
TSDF EPA ID:	AZR000515924
TSDF Name:	YUMA YES WASTE TRANSFER FACILITY
TSDF Address 1:	2730 E 13TH ST
TSDF Address 2:	Not Reported
TSDF City:	YUMA
TSDF Zip:	85365-1901
TSDF Telephone:	Not Reported

State:

Year:	2018
EM Manifest ID:	130890
Generator EPA ID:	CAL000322884
Shipment Date:	2018-09-06
Manifest Number:	011446278FLE
Line Number:	1
Method Code:	H141
Quantity Tons:	0.03200
Quantity Waste:	64.000000
Quantity Unit:	P
Number of Containers:	1
Type of Container:	Fiberboard or plastic drums, barrels, kegs
Quantity Type:	Pounds
State Code:	331

Year:	2018
EM Manifest ID:	130890
Generator EPA ID:	CAL000322884
Shipment Date:	2018-09-06
Manifest Number:	011446278FLE
Line Number:	2
Method Code:	H141
Quantity Tons:	0.01100
Quantity Waste:	22.000000
Quantity Unit:	P
Number of Containers:	1
Type of Container:	Fiber or plastic boxes, cartons, cases
Quantity Type:	Pounds
State Code:	352

Year:	2018
EM Manifest ID:	010800774FLE20170920_D_1

WALGREENS #5773, 11800 ARTESIA BLVD, ARTESIA, CA 90701 (Continued)

Shipment Date:	9/20/2017
Receipt Date:	9/26/2017
Manifest Number:	010800774FLE
Generator EPA ID:	CAL000322884
Name:	WALGREEN #5773
Address:	Not Reported
Address 2:	Not Reported
City:	Not Reported
Zip:	Not Reported
Telephone:	Not Reported
Contact:	Not Reported
Contact Telephone:	Not Reported
Transporter 1 EPA ID:	MNS000110924
Transporter 1 Emergency Number:	Not Reported
Transporter 2 EPA ID:	CAR000217000
Transporter 2 Emergency Number:	Not Reported
TSDF EPA ID:	CAD008364432
TSDF Name:	RHO CHEM LLC
TSDF Address 1:	Not Reported
TSDF Address 2:	Not Reported
TSDF City:	Not Reported
TSDF Zip:	Not Reported
TSDF Telephone:	Not Reported

Federal:

Year:	2018
EM Manifest ID:	010800774FLE20170920_D_1
Generator EPA ID:	CAL000322884
Shipment Date:	2017-09-20
Manifest Number:	010800774FLE
Line Number:	1
Method Code:	H141
Quantity Tons:	0.00050
Quantity Waste:	1.000000
Quantity Unit:	P
Number of Containers:	2
Type of Container:	NULL
Quantity Type:	NULL
Federal Code:	D002

Year:	2018
EM Manifest ID:	010800774FLE20170920_D_1
Generator EPA ID:	CAL000322884
Shipment Date:	2017-09-20
Manifest Number:	010800774FLE
Line Number:	2
Method Code:	H141
Quantity Tons:	0.00450
Quantity Waste:	9.000000
Quantity Unit:	P

WALGREENS #5773, 11800 ARTESIA BLVD, ARTESIA, CA 90701 (Continued)

Number of Containers:	1
Type of Container:	NULL
Quantity Type:	NULL
Federal Code:	D001

Year:	2018
EM Manifest ID:	010800774FLE20170920_D_1
Generator EPA ID:	CAL000322884
Shipment Date:	2017-09-20
Manifest Number:	010800774FLE
Line Number:	3
Method Code:	H141
Quantity Tons:	0.00050
Quantity Waste:	1.000000
Quantity Unit:	P
Number of Containers:	1
Type of Container:	NULL
Quantity Type:	NULL
Federal Code:	D001

Year:	2018
EM Manifest ID:	010800774FLE20170920_D_1
Generator EPA ID:	CAL000322884
Shipment Date:	2017-09-20
Manifest Number:	010800774FLE
Line Number:	4
Method Code:	H141
Quantity Tons:	0.00050
Quantity Waste:	1.000000
Quantity Unit:	P
Number of Containers:	1
Type of Container:	NULL
Quantity Type:	NULL
Federal Code:	P075

Year:	2018
EM Manifest ID:	010800774FLE20170920_D_1
Generator EPA ID:	CAL000322884
Shipment Date:	2017-09-20
Manifest Number:	010800774FLE
Line Number:	5
Method Code:	H141
Quantity Tons:	0.00050
Quantity Waste:	1.000000
Quantity Unit:	P
Number of Containers:	1
Type of Container:	NULL
Quantity Type:	NULL
Federal Code:	P001

Year:	2018
EM Manifest ID:	010800774FLE20170920_D_1

WALGREENS #5773, 11800 ARTESIA BLVD, ARTESIA, CA 90701 (Continued)

Generator EPA ID:	CAL000322884
Shipment Date:	2017-09-20
Manifest Number:	010800774FLE
Line Number:	6
Method Code:	H141
Quantity Tons:	0.00100
Quantity Waste:	2.000000
Quantity Unit:	P
Number of Containers:	1
Type of Container:	NULL
Quantity Type:	NULL
Federal Code:	D024

Year:	2018
EM Manifest ID:	010800774FLE20170920_D_1
Generator EPA ID:	CAL000322884
Shipment Date:	2017-09-20
Manifest Number:	010800774FLE
Line Number:	7
Method Code:	H141
Quantity Tons:	0.00200
Quantity Waste:	4.000000
Quantity Unit:	P
Number of Containers:	1
Type of Container:	NULL
Quantity Type:	NULL
Federal Code:	D007

Year:	2018
EM Manifest ID:	010800774FLE20170920_D_1
Generator EPA ID:	CAL000322884
Shipment Date:	2017-09-20
Manifest Number:	010800774FLE
Line Number:	7
Method Code:	H141
Quantity Tons:	0.00200
Quantity Waste:	4.000000
Quantity Unit:	P
Number of Containers:	1
Type of Container:	NULL
Quantity Type:	NULL
Federal Code:	D010

Year:	2018
EM Manifest ID:	010800774FLE20170920_D_1
Generator EPA ID:	CAL000322884
Shipment Date:	2017-09-20
Manifest Number:	010800774FLE
Line Number:	8
Method Code:	H141
Quantity Tons:	0.00100

WALGREENS #5773, 11800 ARTESIA BLVD, ARTESIA, CA 90701 (Continued)

Quantity Waste:	2.000000
Quantity Unit:	P
Number of Containers:	1
Type of Container:	NULL
Quantity Type:	NULL
Federal Code:	D001

State:

Year:	2018
EM Manifest ID:	010800774FLE20170920_D_1
Generator EPA ID:	CAL000322884
Shipment Date:	2017-09-20
Manifest Number:	010800774FLE
Line Number:	1
Method Code:	H141
Quantity Tons:	0.00050
Quantity Waste:	1.000000
Quantity Unit:	P
Number of Containers:	2
Type of Container:	NULL
Quantity Type:	NULL
State Code:	122

Year:	2018
EM Manifest ID:	010800774FLE20170920_D_1
Generator EPA ID:	CAL000322884
Shipment Date:	2017-09-20
Manifest Number:	010800774FLE
Line Number:	2
Method Code:	H141
Quantity Tons:	0.00450
Quantity Waste:	9.000000
Quantity Unit:	P
Number of Containers:	1
Type of Container:	NULL
Quantity Type:	NULL
State Code:	331

Year:	2018
EM Manifest ID:	010800774FLE20170920_D_1
Generator EPA ID:	CAL000322884
Shipment Date:	2017-09-20
Manifest Number:	010800774FLE
Line Number:	3
Method Code:	H141
Quantity Tons:	0.00050
Quantity Waste:	1.000000
Quantity Unit:	P
Number of Containers:	1
Type of Container:	NULL

WALGREENS #5773, 11800 ARTESIA BLVD, ARTESIA, CA 90701 (Continued)

Quantity Type:	NULL
State Code:	331

Year:	2018
EM Manifest ID:	010800774FLE20170920_D_1
Generator EPA ID:	CAL000322884
Shipment Date:	2017-09-20
Manifest Number:	010800774FLE
Line Number:	4
Method Code:	H141
Quantity Tons:	0.00050
Quantity Waste:	1.000000
Quantity Unit:	P
Number of Containers:	1
Type of Container:	NULL
Quantity Type:	NULL
State Code:	311

Year:	2018
EM Manifest ID:	010800774FLE20170920_D_1
Generator EPA ID:	CAL000322884
Shipment Date:	2017-09-20
Manifest Number:	010800774FLE
Line Number:	5
Method Code:	H141
Quantity Tons:	0.00050
Quantity Waste:	1.000000
Quantity Unit:	P
Number of Containers:	1
Type of Container:	NULL
Quantity Type:	NULL
State Code:	311

Year:	2018
EM Manifest ID:	010800774FLE20170920_D_1
Generator EPA ID:	CAL000322884
Shipment Date:	2017-09-20
Manifest Number:	010800774FLE
Line Number:	6
Method Code:	H141
Quantity Tons:	0.00100
Quantity Waste:	2.000000
Quantity Unit:	P
Number of Containers:	1
Type of Container:	NULL
Quantity Type:	NULL
State Code:	311

Year:	2018
EM Manifest ID:	010800774FLE20170920_D_1
Generator EPA ID:	CAL000322884
Shipment Date:	2017-09-20

WALGREENS #5773, 11800 ARTESIA BLVD, ARTESIA, CA 90701 (Continued)

Manifest Number:	010800774FLE
Line Number:	7
Method Code:	H141
Quantity Tons:	0.00200
Quantity Waste:	4.000000
Quantity Unit:	P
Number of Containers:	1
Type of Container:	NULL
Quantity Type:	NULL
State Code:	311

Year:	2018
EM Manifest ID:	010800774FLE20170920_D_1
Generator EPA ID:	CAL000322884
Shipment Date:	2017-09-20
Manifest Number:	010800774FLE
Line Number:	8
Method Code:	H141
Quantity Tons:	0.00100
Quantity Waste:	2.000000
Quantity Unit:	P
Number of Containers:	1
Type of Container:	NULL
Quantity Type:	NULL
State Code:	131

Year:	2018
EM Manifest ID:	010800774FLE20170920_D_1
Generator EPA ID:	CAL000322884
Shipment Date:	2017-09-20
Manifest Number:	010800774FLE
Line Number:	9
Method Code:	H141
Quantity Tons:	0.04000
Quantity Waste:	80.000000
Quantity Unit:	P
Number of Containers:	1
Type of Container:	NULL
Quantity Type:	NULL
State Code:	331

Year:	2018
EM Manifest ID:	010800774FLE20170920_D_1
Generator EPA ID:	CAL000322884
Shipment Date:	2017-09-20
Manifest Number:	010800774FLE
Line Number:	10
Method Code:	H141
Quantity Tons:	0.04300
Quantity Waste:	86.000000
Quantity Unit:	P

WALGREENS #5773, 11800 ARTESIA BLVD, ARTESIA, CA 90701 (Continued)

Number of Containers:	1
Type of Container:	NULL
Quantity Type:	NULL
State Code:	352

Year:	2018
EM Manifest ID:	143547
Shipment Date:	7/6/2018
Receipt Date:	8/24/2018
Manifest Number:	010742580FLE
Generator EPA ID:	CAL000322884
Name:	WALGREEN
Address:	11800 ARTESIA BLVD.
Address 2:	Not Reported
City:	ARTESIA
Zip:	90701
Telephone:	877-577-2669
Contact:	Not Reported
Contact Telephone:	317-275-7568
Transporter 1 EPA ID:	MNS000110924
Transporter 1 Emergency Number:	Not Reported
Transporter 2 EPA ID:	NED986382133
Transporter 2 Emergency Number:	Not Reported
TSDF EPA ID:	INR000110197
TSDF Name:	Stericycle Incorporated
TSDF Address 1:	2670 Executive Drive Suite A
TSDF Address 2:	Not Reported
TSDF City:	Indianapolis
TSDF Zip:	46241
TSDF Telephone:	Not Reported

Federal:

Year:	2018
EM Manifest ID:	143547
Generator EPA ID:	CAL000322884
Shipment Date:	2018-07-06
Manifest Number:	010742580FLE
Line Number:	1
Method Code:	H141
Quantity Tons:	0.00050
Quantity Waste:	1.000000
Quantity Unit:	P
Number of Containers:	1
Type of Container:	Fiber or plastic boxes, cartons, cases
Quantity Type:	Pounds
Federal Code:	U034

Year:	2018
EM Manifest ID:	143547
Generator EPA ID:	CAL000322884

WALGREENS #5773, 11800 ARTESIA BLVD, ARTESIA, CA 90701 (Continued)

Shipment Date:	2018-07-06
Manifest Number:	010742580FLE
Line Number:	2
Method Code:	H141
Quantity Tons:	0.00050
Quantity Waste:	1.000000
Quantity Unit:	P
Number of Containers:	1
Type of Container:	Fiber or plastic boxes, cartons, cases
Quantity Type:	Pounds
Federal Code:	U034

State:

Year:	2018
EM Manifest ID:	143547
Generator EPA ID:	CAL000322884
Shipment Date:	2018-07-06
Manifest Number:	010742580FLE
Line Number:	1
Method Code:	H141
Quantity Tons:	0.00050
Quantity Waste:	1.000000
Quantity Unit:	P
Number of Containers:	1
Type of Container:	Fiber or plastic boxes, cartons, cases
Quantity Type:	Pounds
State Code:	311

Year:	2018
EM Manifest ID:	143547
Generator EPA ID:	CAL000322884
Shipment Date:	2018-07-06
Manifest Number:	010742580FLE
Line Number:	2
Method Code:	H141
Quantity Tons:	0.00050
Quantity Waste:	1.000000
Quantity Unit:	P
Number of Containers:	1
Type of Container:	Fiber or plastic boxes, cartons, cases
Quantity Type:	Pounds
State Code:	311

Year:	2018
EM Manifest ID:	010202344FLE20170724_D_1
Shipment Date:	7/24/2017
Receipt Date:	8/9/2017
Manifest Number:	010202344FLE
Generator EPA ID:	CAL000322884
Name:	WALGREEN #5773

WALGREENS #5773, 11800 ARTESIA BLVD, ARTESIA, CA 90701 (Continued)

Address:	Not Reported
Address 2:	Not Reported
City:	Not Reported
Zip:	Not Reported
Telephone:	Not Reported
Contact:	Not Reported
Contact Telephone:	Not Reported
Transporter 1 EPA ID:	MNS000110924
Transporter 1 Emergency Number:	Not Reported
Transporter 2 EPA ID:	ALR000007237
Transporter 2 Emergency Number:	Not Reported
TSDF EPA ID:	INR000110197
TSDF Name:	STERICYCLE INC
TSDF Address 1:	Not Reported
TSDF Address 2:	Not Reported
TSDF City:	Not Reported
TSDF Zip:	Not Reported
TSDF Telephone:	Not Reported

Federal:

Year:	2018
EM Manifest ID:	010202344FLE20170724_D_1
Generator EPA ID:	CAL000322884
Shipment Date:	2017-07-24
Manifest Number:	010202344FLE
Line Number:	1
Method Code:	H141
Quantity Tons:	0.00050
Quantity Waste:	1.000000
Quantity Unit:	P
Number of Containers:	1
Type of Container:	NULL
Quantity Type:	NULL
Federal Code:	U034

State:

Year:	2018
EM Manifest ID:	010202344FLE20170724_D_1
Generator EPA ID:	CAL000322884
Shipment Date:	2017-07-24
Manifest Number:	010202344FLE
Line Number:	1
Method Code:	H141
Quantity Tons:	0.00050
Quantity Waste:	1.000000
Quantity Unit:	P
Number of Containers:	1
Type of Container:	NULL
Quantity Type:	NULL

WALGREENS #5773, 11800 ARTESIA BLVD, ARTESIA, CA 90701 (Continued)

State Code:	311

Year:	2018
EM Manifest ID:	010202344FLE20170724_D_1
Generator EPA ID:	CAL000322884
Shipment Date:	2017-07-24
Manifest Number:	010202344FLE
Line Number:	2
Method Code:	H141
Quantity Tons:	0.00050
Quantity Waste:	1.000000
Quantity Unit:	P
Number of Containers:	1
Type of Container:	NULL
Quantity Type:	NULL
State Code:	311

Year:	2018
EM Manifest ID:	010202345FLE20170724_D_1
Shipment Date:	7/24/2017
Receipt Date:	7/31/2017
Manifest Number:	010202345FLE
Generator EPA ID:	CAL000322884
Name:	WALGREEN #5773
Address:	Not Reported
Address 2:	Not Reported
City:	Not Reported
Zip:	Not Reported
Telephone:	Not Reported
Contact:	Not Reported
Contact Telephone:	Not Reported
Transporter 1 EPA ID:	MNS000110924
Transporter 1 Emergency Number:	Not Reported
Transporter 2 EPA ID:	CAR000217000
Transporter 2 Emergency Number:	Not Reported
TSDF EPA ID:	CAD008364432
TSDF Name:	RHO CHEM LLC
TSDF Address 1:	Not Reported
TSDF Address 2:	Not Reported
TSDF City:	Not Reported
TSDF Zip:	Not Reported
TSDF Telephone:	Not Reported

Federal:

Year:	2018
EM Manifest ID:	010202345FLE20170724_D_1
Generator EPA ID:	CAL000322884
Shipment Date:	2017-07-24
Manifest Number:	010202345FLE
Line Number:	1

WALGREENS #5773, 11800 ARTESIA BLVD, ARTESIA, CA 90701 (Continued)

Method Code:	H141
Quantity Tons:	0.00200
Quantity Waste:	4.000000
Quantity Unit:	P
Number of Containers:	1
Type of Container:	NULL
Quantity Type:	NULL
Federal Code:	P075

Year:	2018
EM Manifest ID:	010202345FLE20170724_D_1
Generator EPA ID:	CAL000322884
Shipment Date:	2017-07-24
Manifest Number:	010202345FLE
Line Number:	2
Method Code:	H141
Quantity Tons:	0.00350
Quantity Waste:	7.000000
Quantity Unit:	P
Number of Containers:	1
Type of Container:	NULL
Quantity Type:	NULL
Federal Code:	D001

Year:	2018
EM Manifest ID:	010202345FLE20170724_D_1
Generator EPA ID:	CAL000322884
Shipment Date:	2017-07-24
Manifest Number:	010202345FLE
Line Number:	3
Method Code:	H141
Quantity Tons:	0.00100
Quantity Waste:	2.000000
Quantity Unit:	P
Number of Containers:	1
Type of Container:	NULL
Quantity Type:	NULL
Federal Code:	D001

Year:	2018
EM Manifest ID:	010202345FLE20170724_D_1
Generator EPA ID:	CAL000322884
Shipment Date:	2017-07-24
Manifest Number:	010202345FLE
Line Number:	4
Method Code:	H141
Quantity Tons:	0.00050
Quantity Waste:	1.000000
Quantity Unit:	P
Number of Containers:	1
Type of Container:	NULL

WALGREENS #5773, 11800 ARTESIA BLVD, ARTESIA, CA 90701 (Continued)

Quantity Type:	NULL
Federal Code:	P001

Year:	2018
EM Manifest ID:	010202345FLE20170724_D_1
Generator EPA ID:	CAL000322884
Shipment Date:	2017-07-24
Manifest Number:	010202345FLE
Line Number:	5
Method Code:	H141
Quantity Tons:	0.00300
Quantity Waste:	6.000000
Quantity Unit:	P
Number of Containers:	1
Type of Container:	NULL
Quantity Type:	NULL
Federal Code:	D024

Year:	2018
EM Manifest ID:	010202345FLE20170724_D_1
Generator EPA ID:	CAL000322884
Shipment Date:	2017-07-24
Manifest Number:	010202345FLE
Line Number:	6
Method Code:	H141
Quantity Tons:	0.00100
Quantity Waste:	2.000000
Quantity Unit:	P
Number of Containers:	1
Type of Container:	NULL
Quantity Type:	NULL
Federal Code:	D007

Year:	2018
EM Manifest ID:	010202345FLE20170724_D_1
Generator EPA ID:	CAL000322884
Shipment Date:	2017-07-24
Manifest Number:	010202345FLE
Line Number:	6
Method Code:	H141
Quantity Tons:	0.00100
Quantity Waste:	2.000000
Quantity Unit:	P
Number of Containers:	1
Type of Container:	NULL
Quantity Type:	NULL
Federal Code:	D010

Year:	2018
EM Manifest ID:	010202345FLE20170724_D_1
Generator EPA ID:	CAL000322884
Shipment Date:	2017-07-24

WALGREENS #5773, 11800 ARTESIA BLVD, ARTESIA, CA 90701 (Continued)

Manifest Number:	010202345FLE
Line Number:	7
Method Code:	H141
Quantity Tons:	0.00050
Quantity Waste:	1.000000
Quantity Unit:	P
Number of Containers:	1
Type of Container:	NULL
Quantity Type:	NULL
Federal Code:	D001

State:

Year:	2018
EM Manifest ID:	010202345FLE20170724_D_1
Generator EPA ID:	CAL000322884
Shipment Date:	2017-07-24
Manifest Number:	010202345FLE
Line Number:	1
Method Code:	H141
Quantity Tons:	0.00200
Quantity Waste:	4.000000
Quantity Unit:	P
Number of Containers:	1
Type of Container:	NULL
Quantity Type:	NULL
State Code:	311

Year:	2018
EM Manifest ID:	010202345FLE20170724_D_1
Generator EPA ID:	CAL000322884
Shipment Date:	2017-07-24
Manifest Number:	010202345FLE
Line Number:	2
Method Code:	H141
Quantity Tons:	0.00350
Quantity Waste:	7.000000
Quantity Unit:	P
Number of Containers:	1
Type of Container:	NULL
Quantity Type:	NULL
State Code:	331

Year:	2018
EM Manifest ID:	010202345FLE20170724_D_1
Generator EPA ID:	CAL000322884
Shipment Date:	2017-07-24
Manifest Number:	010202345FLE
Line Number:	3
Method Code:	H141
Quantity Tons:	0.00100

WALGREENS #5773, 11800 ARTESIA BLVD, ARTESIA, CA 90701 (Continued)

Quantity Waste:	2.000000
Quantity Unit:	P
Number of Containers:	1
Type of Container:	NULL
Quantity Type:	NULL
State Code:	331

Year:	2018
EM Manifest ID:	010202345FLE20170724_D_1
Generator EPA ID:	CAL000322884
Shipment Date:	2017-07-24
Manifest Number:	010202345FLE
Line Number:	4
Method Code:	H141
Quantity Tons:	0.00050
Quantity Waste:	1.000000
Quantity Unit:	P
Number of Containers:	1
Type of Container:	NULL
Quantity Type:	NULL
State Code:	311

Year:	2018
EM Manifest ID:	010202345FLE20170724_D_1
Generator EPA ID:	CAL000322884
Shipment Date:	2017-07-24
Manifest Number:	010202345FLE
Line Number:	5
Method Code:	H141
Quantity Tons:	0.00300
Quantity Waste:	6.000000
Quantity Unit:	P
Number of Containers:	1
Type of Container:	NULL
Quantity Type:	NULL
State Code:	311

Year:	2018
EM Manifest ID:	010202345FLE20170724_D_1
Generator EPA ID:	CAL000322884
Shipment Date:	2017-07-24
Manifest Number:	010202345FLE
Line Number:	6
Method Code:	H141
Quantity Tons:	0.00100
Quantity Waste:	2.000000
Quantity Unit:	P
Number of Containers:	1
Type of Container:	NULL
Quantity Type:	NULL
State Code:	311

WALGREENS #5773, 11800 ARTESIA BLVD, ARTESIA, CA 90701 (Continued)

Year:	2018
EM Manifest ID:	010202345FLE20170724_D_1
Generator EPA ID:	CAL000322884
Shipment Date:	2017-07-24
Manifest Number:	010202345FLE
Line Number:	7
Method Code:	H141
Quantity Tons:	0.00050
Quantity Waste:	1.000000
Quantity Unit:	P
Number of Containers:	1
Type of Container:	NULL
Quantity Type:	NULL
State Code:	331

Year:	2018
EM Manifest ID:	010202345FLE20170724_D_1
Generator EPA ID:	CAL000322884
Shipment Date:	2017-07-24
Manifest Number:	010202345FLE
Line Number:	8
Method Code:	H141
Quantity Tons:	0.00850
Quantity Waste:	17.000000
Quantity Unit:	P
Number of Containers:	1
Type of Container:	NULL
Quantity Type:	NULL
State Code:	331

Year:	2018
EM Manifest ID:	010202345FLE20170724_D_1
Generator EPA ID:	CAL000322884
Shipment Date:	2017-07-24
Manifest Number:	010202345FLE
Line Number:	9
Method Code:	H141
Quantity Tons:	0.04000
Quantity Waste:	80.000000
Quantity Unit:	P
Number of Containers:	1
Type of Container:	NULL
Quantity Type:	NULL
State Code:	352

Year:	2018
EM Manifest ID:	010203586FLE20170525_D_1
Shipment Date:	5/25/2017
Receipt Date:	6/2/2017
Manifest Number:	010203586FLE
Generator EPA ID:	CAL000322884

WALGREENS #5773, 11800 ARTESIA BLVD, ARTESIA, CA 90701 (Continued)

Name:	WALGREEN #5773
Address:	Not Reported
Address 2:	Not Reported
City:	Not Reported
Zip:	Not Reported
Telephone:	Not Reported
Contact:	Not Reported
Contact Telephone:	Not Reported
Transporter 1 EPA ID:	MNS000110924
Transporter 1 Emergency Number:	Not Reported
Transporter 2 EPA ID:	NED986382133
Transporter 2 Emergency Number:	Not Reported
TSDF EPA ID:	CAD008364432
TSDF Name:	RHO CHEM LLC
TSDF Address 1:	Not Reported
TSDF Address 2:	Not Reported
TSDF City:	Not Reported
TSDF Zip:	Not Reported
TSDF Telephone:	Not Reported

Federal:

Year:	2018
EM Manifest ID:	010203586FLE20170525_D_1
Generator EPA ID:	CAL000322884
Shipment Date:	2017-05-25
Manifest Number:	010203586FLE
Line Number:	1
Method Code:	H141
Quantity Tons:	0.00400
Quantity Waste:	8.000000
Quantity Unit:	P
Number of Containers:	1
Type of Container:	NULL
Quantity Type:	NULL
Federal Code:	D001

Year:	2018
EM Manifest ID:	010203586FLE20170525_D_1
Generator EPA ID:	CAL000322884
Shipment Date:	2017-05-25
Manifest Number:	010203586FLE
Line Number:	2
Method Code:	H141
Quantity Tons:	0.01800
Quantity Waste:	36.000000
Quantity Unit:	P
Number of Containers:	1
Type of Container:	NULL
Quantity Type:	NULL
Federal Code:	D001

WALGREENS #5773, 11800 ARTESIA BLVD, ARTESIA, CA 90701 (Continued)

Year:	2018
EM Manifest ID:	010203586FLE20170525_D_1
Generator EPA ID:	CAL000322884
Shipment Date:	2017-05-25
Manifest Number:	010203586FLE
Line Number:	3
Method Code:	H141
Quantity Tons:	0.00450
Quantity Waste:	9.000000
Quantity Unit:	P
Number of Containers:	1
Type of Container:	NULL
Quantity Type:	NULL
Federal Code:	D002

Year:	2018
EM Manifest ID:	010203586FLE20170525_D_1
Generator EPA ID:	CAL000322884
Shipment Date:	2017-05-25
Manifest Number:	010203586FLE
Line Number:	4
Method Code:	H141
Quantity Tons:	0.00200
Quantity Waste:	4.000000
Quantity Unit:	P
Number of Containers:	1
Type of Container:	NULL
Quantity Type:	NULL
Federal Code:	P075

Year:	2018
EM Manifest ID:	010203586FLE20170525_D_1
Generator EPA ID:	CAL000322884
Shipment Date:	2017-05-25
Manifest Number:	010203586FLE
Line Number:	5
Method Code:	H141
Quantity Tons:	0.00050
Quantity Waste:	1.000000
Quantity Unit:	P
Number of Containers:	1
Type of Container:	NULL
Quantity Type:	NULL
Federal Code:	D007

Year:	2018
EM Manifest ID:	010203586FLE20170525_D_1
Generator EPA ID:	CAL000322884
Shipment Date:	2017-05-25
Manifest Number:	010203586FLE
Line Number:	5

WALGREENS #5773, 11800 ARTESIA BLVD, ARTESIA, CA 90701 (Continued)

Method Code:	H141
Quantity Tons:	0.00050
Quantity Waste:	1.000000
Quantity Unit:	P
Number of Containers:	1
Type of Container:	NULL
Quantity Type:	NULL
Federal Code:	D010

Year:	2018
EM Manifest ID:	010203586FLE20170525_D_1
Generator EPA ID:	CAL000322884
Shipment Date:	2017-05-25
Manifest Number:	010203586FLE
Line Number:	6
Method Code:	H141
Quantity Tons:	0.00050
Quantity Waste:	1.000000
Quantity Unit:	P
Number of Containers:	1
Type of Container:	NULL
Quantity Type:	NULL
Federal Code:	P001

Year:	2018
EM Manifest ID:	010203586FLE20170525_D_1
Generator EPA ID:	CAL000322884
Shipment Date:	2017-05-25
Manifest Number:	010203586FLE
Line Number:	7
Method Code:	H141
Quantity Tons:	0.00050
Quantity Waste:	1.000000
Quantity Unit:	P
Number of Containers:	1
Type of Container:	NULL
Quantity Type:	NULL
Federal Code:	D024

Year:	2018
EM Manifest ID:	010203586FLE20170525_D_1
Generator EPA ID:	CAL000322884
Shipment Date:	2017-05-25
Manifest Number:	010203586FLE
Line Number:	10
Method Code:	H141
Quantity Tons:	0.00050
Quantity Waste:	1.000000
Quantity Unit:	P
Number of Containers:	1
Type of Container:	NULL

WALGREENS #5773, 11800 ARTESIA BLVD, ARTESIA, CA 90701 (Continued)

Quantity Type:	NULL
Federal Code:	D007

Year:	2018
EM Manifest ID:	010203586FLE20170525_D_1
Generator EPA ID:	CAL000322884
Shipment Date:	2017-05-25
Manifest Number:	010203586FLE
Line Number:	10
Method Code:	H141
Quantity Tons:	0.00050
Quantity Waste:	1.000000
Quantity Unit:	P
Number of Containers:	1
Type of Container:	NULL
Quantity Type:	NULL
Federal Code:	D010

Year:	2018
EM Manifest ID:	010203586FLE20170525_D_1
Generator EPA ID:	CAL000322884
Shipment Date:	2017-05-25
Manifest Number:	010203586FLE
Line Number:	11
Method Code:	H141
Quantity Tons:	0.00050
Quantity Waste:	1.000000
Quantity Unit:	P
Number of Containers:	1
Type of Container:	NULL
Quantity Type:	NULL
Federal Code:	P001

Year:	2018
EM Manifest ID:	010203586FLE20170525_D_1
Generator EPA ID:	CAL000322884
Shipment Date:	2017-05-25
Manifest Number:	010203586FLE
Line Number:	12
Method Code:	H141
Quantity Tons:	0.00050
Quantity Waste:	1.000000
Quantity Unit:	P
Number of Containers:	1
Type of Container:	NULL
Quantity Type:	NULL
Federal Code:	D024

State:

Year:	2018
EM Manifest ID:	010203586FLE20170525_D_1

WALGREENS #5773, 11800 ARTESIA BLVD, ARTESIA, CA 90701 (Continued)

Generator EPA ID:	CAL000322884
Shipment Date:	2017-05-25
Manifest Number:	010203586FLE
Line Number:	1
Method Code:	H141
Quantity Tons:	0.00400
Quantity Waste:	8.000000
Quantity Unit:	P
Number of Containers:	1
Type of Container:	NULL
Quantity Type:	NULL
State Code:	331

Year:	2018
EM Manifest ID:	010203586FLE20170525_D_1
Generator EPA ID:	CAL000322884
Shipment Date:	2017-05-25
Manifest Number:	010203586FLE
Line Number:	2
Method Code:	H141
Quantity Tons:	0.01800
Quantity Waste:	36.000000
Quantity Unit:	P
Number of Containers:	1
Type of Container:	NULL
Quantity Type:	NULL
State Code:	331

Year:	2018
EM Manifest ID:	010203586FLE20170525_D_1
Generator EPA ID:	CAL000322884
Shipment Date:	2017-05-25
Manifest Number:	010203586FLE
Line Number:	3
Method Code:	H141
Quantity Tons:	0.00450
Quantity Waste:	9.000000
Quantity Unit:	P
Number of Containers:	1
Type of Container:	NULL
Quantity Type:	NULL
State Code:	122

Year:	2018
EM Manifest ID:	010203586FLE20170525_D_1
Generator EPA ID:	CAL000322884
Shipment Date:	2017-05-25
Manifest Number:	010203586FLE
Line Number:	4
Method Code:	H141
Quantity Tons:	0.00200

WALGREENS #5773, 11800 ARTESIA BLVD, ARTESIA, CA 90701 (Continued)

Quantity Waste:	4.000000
Quantity Unit:	P
Number of Containers:	1
Type of Container:	NULL
Quantity Type:	NULL
State Code:	311

Year:	2018
EM Manifest ID:	010203586FLE20170525_D_1
Generator EPA ID:	CAL000322884
Shipment Date:	2017-05-25
Manifest Number:	010203586FLE
Line Number:	5
Method Code:	H141
Quantity Tons:	0.00050
Quantity Waste:	1.000000
Quantity Unit:	P
Number of Containers:	1
Type of Container:	NULL
Quantity Type:	NULL
State Code:	311

Year:	2018
EM Manifest ID:	010203586FLE20170525_D_1
Generator EPA ID:	CAL000322884
Shipment Date:	2017-05-25
Manifest Number:	010203586FLE
Line Number:	6
Method Code:	H141
Quantity Tons:	0.00050
Quantity Waste:	1.000000
Quantity Unit:	P
Number of Containers:	1
Type of Container:	NULL
Quantity Type:	NULL
State Code:	311

Year:	2018
EM Manifest ID:	010203586FLE20170525_D_1
Generator EPA ID:	CAL000322884
Shipment Date:	2017-05-25
Manifest Number:	010203586FLE
Line Number:	7
Method Code:	H141
Quantity Tons:	0.00050
Quantity Waste:	1.000000
Quantity Unit:	P
Number of Containers:	1
Type of Container:	NULL
Quantity Type:	NULL
State Code:	311

WALGREENS #5773, 11800 ARTESIA BLVD, ARTESIA, CA 90701 (Continued)

Year:	2018
EM Manifest ID:	010203586FLE20170525_D_1
Generator EPA ID:	CAL000322884
Shipment Date:	2017-05-25
Manifest Number:	010203586FLE
Line Number:	8
Method Code:	H141
Quantity Tons:	0.03350
Quantity Waste:	67.000000
Quantity Unit:	P
Number of Containers:	1
Type of Container:	NULL
Quantity Type:	NULL
State Code:	352

Year:	2018
EM Manifest ID:	010203586FLE20170525_D_1
Generator EPA ID:	CAL000322884
Shipment Date:	2017-05-25
Manifest Number:	010203586FLE
Line Number:	9
Method Code:	H141
Quantity Tons:	0.04000
Quantity Waste:	80.000000
Quantity Unit:	P
Number of Containers:	1
Type of Container:	NULL
Quantity Type:	NULL
State Code:	331

Year:	2018
EM Manifest ID:	010203586FLE20170525_D_1
Generator EPA ID:	CAL000322884
Shipment Date:	2017-05-25
Manifest Number:	010203586FLE
Line Number:	10
Method Code:	H141
Quantity Tons:	0.00050
Quantity Waste:	1.000000
Quantity Unit:	P
Number of Containers:	1
Type of Container:	NULL
Quantity Type:	NULL
State Code:	311

Year:	2018
EM Manifest ID:	010203586FLE20170525_D_1
Generator EPA ID:	CAL000322884
Shipment Date:	2017-05-25
Manifest Number:	010203586FLE
Line Number:	11

WALGREENS #5773, 11800 ARTESIA BLVD, ARTESIA, CA 90701 (Continued)

Method Code:	H141
Quantity Tons:	0.00050
Quantity Waste:	1.000000
Quantity Unit:	P
Number of Containers:	1
Type of Container:	NULL
Quantity Type:	NULL
State Code:	311

Year:	2018
EM Manifest ID:	010203586FLE20170525_D_1
Generator EPA ID:	CAL000322884
Shipment Date:	2017-05-25
Manifest Number:	010203586FLE
Line Number:	12
Method Code:	H141
Quantity Tons:	0.00050
Quantity Waste:	1.000000
Quantity Unit:	P
Number of Containers:	1
Type of Container:	NULL
Quantity Type:	NULL
State Code:	311

Year:	2018
EM Manifest ID:	010203586FLE20170525_D_1
Generator EPA ID:	CAL000322884
Shipment Date:	2017-05-25
Manifest Number:	010203586FLE
Line Number:	13
Method Code:	H141
Quantity Tons:	0.03350
Quantity Waste:	67.000000
Quantity Unit:	P
Number of Containers:	1
Type of Container:	NULL
Quantity Type:	NULL
State Code:	352

Year:	2018
EM Manifest ID:	010203586FLE20170525_D_1
Generator EPA ID:	CAL000322884
Shipment Date:	2017-05-25
Manifest Number:	010203586FLE
Line Number:	14
Method Code:	H141
Quantity Tons:	0.04000
Quantity Waste:	80.000000
Quantity Unit:	P
Number of Containers:	1
Type of Container:	NULL

WALGREENS #5773, 11800 ARTESIA BLVD, ARTESIA, CA 90701 (Continued)

Quantity Type:	NULL
State Code:	331

Year:	2018
EM Manifest ID:	011444693FLE20180501_D_1
Shipment Date:	5/1/2018
Receipt Date:	5/17/2018
Manifest Number:	011444693FLE
Generator EPA ID:	CAL000322884
Name:	WALGREEN #5773
Address:	Not Reported
Address 2:	Not Reported
City:	Not Reported
Zip:	Not Reported
Telephone:	Not Reported
Contact:	Not Reported
Contact Telephone:	Not Reported
Transporter 1 EPA ID:	MNS000110924
Transporter 1 Emergency Number:	Not Reported
Transporter 2 EPA ID:	CAR000175422
Transporter 2 Emergency Number:	Not Reported
TSDF EPA ID:	AZR000515924
TSDF Name:	YUMA YES LLC
TSDF Address 1:	Not Reported
TSDF Address 2:	Not Reported
TSDF City:	Not Reported
TSDF Zip:	Not Reported
TSDF Telephone:	Not Reported

State:

Year:	2018
EM Manifest ID:	011444693FLE20180501_D_1
Generator EPA ID:	CAL000322884
Shipment Date:	2018-05-01
Manifest Number:	011444693FLE
Line Number:	1
Method Code:	H141
Quantity Tons:	0.05000
Quantity Waste:	100.000000
Quantity Unit:	P
Number of Containers:	1
Type of Container:	NULL
Quantity Type:	NULL
State Code:	331

Year:	2018
EM Manifest ID:	011444693FLE20180501_D_1
Generator EPA ID:	CAL000322884
Shipment Date:	2018-05-01
Manifest Number:	011444693FLE

WALGREENS #5773, 11800 ARTESIA BLVD, ARTESIA, CA 90701 (Continued)

Line Number:	2
Method Code:	H141
Quantity Tons:	0.03100
Quantity Waste:	62.000000
Quantity Unit:	P
Number of Containers:	1
Type of Container:	NULL
Quantity Type:	NULL
State Code:	352

Year:	2018
EM Manifest ID:	011444691FLE20180501_D_1
Shipment Date:	5/1/2018
Receipt Date:	5/11/2018
Manifest Number:	011444691FLE
Generator EPA ID:	CAL000322884
Name:	WALGREEN #5773
Address:	Not Reported
Address 2:	Not Reported
City:	Not Reported
Zip:	Not Reported
Telephone:	Not Reported
Contact:	Not Reported
Contact Telephone:	Not Reported
Transporter 1 EPA ID:	MNS000110924
Transporter 1 Emergency Number:	Not Reported
Transporter 2 EPA ID:	CAR000217554
Transporter 2 Emergency Number:	Not Reported
TSDF EPA ID:	CAD008364432
TSDF Name:	RHO CHEM LLC
TSDF Address 1:	Not Reported
TSDF Address 2:	Not Reported
TSDF City:	Not Reported
TSDF Zip:	Not Reported
TSDF Telephone:	Not Reported

Federal:

Year:	2018
EM Manifest ID:	011444691FLE20180501_D_1
Generator EPA ID:	CAL000322884
Shipment Date:	2018-05-01
Manifest Number:	011444691FLE
Line Number:	1
Method Code:	H141
Quantity Tons:	0.00150
Quantity Waste:	3.000000
Quantity Unit:	P
Number of Containers:	1
Type of Container:	NULL
Quantity Type:	NULL

WALGREENS #5773, 11800 ARTESIA BLVD, ARTESIA, CA 90701 (Continued)

Federal Code:	D024

Year:	2018
EM Manifest ID:	011444691FLE20180501_D_1
Generator EPA ID:	CAL000322884
Shipment Date:	2018-05-01
Manifest Number:	011444691FLE
Line Number:	2
Method Code:	H141
Quantity Tons:	0.00100
Quantity Waste:	2.000000
Quantity Unit:	P
Number of Containers:	1
Type of Container:	NULL
Quantity Type:	NULL
Federal Code:	D007

Year:	2018
EM Manifest ID:	011444691FLE20180501_D_1
Generator EPA ID:	CAL000322884
Shipment Date:	2018-05-01
Manifest Number:	011444691FLE
Line Number:	2
Method Code:	H141
Quantity Tons:	0.00100
Quantity Waste:	2.000000
Quantity Unit:	P
Number of Containers:	1
Type of Container:	NULL
Quantity Type:	NULL
Federal Code:	D010

Year:	2018
EM Manifest ID:	011444691FLE20180501_D_1
Generator EPA ID:	CAL000322884
Shipment Date:	2018-05-01
Manifest Number:	011444691FLE
Line Number:	3
Method Code:	H141
Quantity Tons:	0.00050
Quantity Waste:	1.000000
Quantity Unit:	P
Number of Containers:	1
Type of Container:	NULL
Quantity Type:	NULL
Federal Code:	P001

State:

Year:	2018
EM Manifest ID:	011444691FLE20180501_D_1
Generator EPA ID:	CAL000322884

WALGREENS #5773, 11800 ARTESIA BLVD, ARTESIA, CA 90701 (Continued)

Shipment Date:	2018-05-01
Manifest Number:	011444691FLE
Line Number:	1
Method Code:	H141
Quantity Tons:	0.00150
Quantity Waste:	3.000000
Quantity Unit:	P
Number of Containers:	1
Type of Container:	NULL
Quantity Type:	NULL
State Code:	311

Year:	2018
EM Manifest ID:	011444691FLE20180501_D_1
Generator EPA ID:	CAL000322884
Shipment Date:	2018-05-01
Manifest Number:	011444691FLE
Line Number:	2
Method Code:	H141
Quantity Tons:	0.00100
Quantity Waste:	2.000000
Quantity Unit:	P
Number of Containers:	1
Type of Container:	NULL
Quantity Type:	NULL
State Code:	311

Year:	2018
EM Manifest ID:	011444691FLE20180501_D_1
Generator EPA ID:	CAL000322884
Shipment Date:	2018-05-01
Manifest Number:	011444691FLE
Line Number:	3
Method Code:	H141
Quantity Tons:	0.00050
Quantity Waste:	1.000000
Quantity Unit:	P
Number of Containers:	1
Type of Container:	NULL
Quantity Type:	NULL
State Code:	311

Year:	2018
EM Manifest ID:	011444692FLE20180501_D_1
Shipment Date:	5/1/2018
Receipt Date:	6/21/2018
Manifest Number:	011444692FLE
Generator EPA ID:	CAL000322884
Name:	WALGREEN #5773
Address:	Not Reported
Address 2:	Not Reported

WALGREENS #5773, 11800 ARTESIA BLVD, ARTESIA, CA 90701 (Continued)

City:	Not Reported
Zip:	Not Reported
Telephone:	Not Reported
Contact:	Not Reported
Contact Telephone:	Not Reported
Transporter 1 EPA ID:	MNS000110924
Transporter 1 Emergency Number:	Not Reported
Transporter 2 EPA ID:	NED986382133
Transporter 2 Emergency Number:	Not Reported
TSDF EPA ID:	NVD980895338
TSDF Name:	21ST CENTURY EMN LLC
TSDF Address 1:	Not Reported
TSDF Address 2:	Not Reported
TSDF City:	Not Reported
TSDF Zip:	Not Reported
TSDF Telephone:	Not Reported

Federal:

Year:	2018
EM Manifest ID:	011444692FLE20180501_D_1
Generator EPA ID:	CAL000322884
Shipment Date:	2018-05-01
Manifest Number:	011444692FLE
Line Number:	1
Method Code:	H141
Quantity Tons:	0.00350
Quantity Waste:	7.000000
Quantity Unit:	P
Number of Containers:	1
Type of Container:	NULL
Quantity Type:	NULL
Federal Code:	D001

Year:	2018
EM Manifest ID:	011444692FLE20180501_D_1
Generator EPA ID:	CAL000322884
Shipment Date:	2018-05-01
Manifest Number:	011444692FLE
Line Number:	2
Method Code:	H141
Quantity Tons:	0.00050
Quantity Waste:	1.000000
Quantity Unit:	P
Number of Containers:	1
Type of Container:	NULL
Quantity Type:	NULL
Federal Code:	D001

Year:	2018
EM Manifest ID:	011444692FLE20180501_D_1
Generator EPA ID:	CAL000322884

WALGREENS #5773, 11800 ARTESIA BLVD, ARTESIA, CA 90701 (Continued)

Shipment Date:	2018-05-01
Manifest Number:	011444692FLE
Line Number:	3
Method Code:	H141
Quantity Tons:	0.00450
Quantity Waste:	9.000000
Quantity Unit:	P
Number of Containers:	1
Type of Container:	NULL
Quantity Type:	NULL
Federal Code:	D001

Year:	2018
EM Manifest ID:	011444692FLE20180501_D_1
Generator EPA ID:	CAL000322884
Shipment Date:	2018-05-01
Manifest Number:	011444692FLE
Line Number:	4
Method Code:	H070
Quantity Tons:	0.00100
Quantity Waste:	2.000000
Quantity Unit:	P
Number of Containers:	1
Type of Container:	NULL
Quantity Type:	NULL
Federal Code:	D001

State:

Year:	2018
EM Manifest ID:	011444692FLE20180501_D_1
Generator EPA ID:	CAL000322884
Shipment Date:	2018-05-01
Manifest Number:	011444692FLE
Line Number:	1
Method Code:	H141
Quantity Tons:	0.00350
Quantity Waste:	7.000000
Quantity Unit:	P
Number of Containers:	1
Type of Container:	NULL
Quantity Type:	NULL
State Code:	331

Year:	2018
EM Manifest ID:	011444692FLE20180501_D_1
Generator EPA ID:	CAL000322884
Shipment Date:	2018-05-01
Manifest Number:	011444692FLE
Line Number:	2
Method Code:	H141

WALGREENS #5773, 11800 ARTESIA BLVD, ARTESIA, CA 90701 (Continued)

Quantity Tons:	0.00050
Quantity Waste:	1.000000
Quantity Unit:	P
Number of Containers:	1
Type of Container:	NULL
Quantity Type:	NULL
State Code:	331

Year:	2018
EM Manifest ID:	011444692FLE20180501_D_1
Generator EPA ID:	CAL000322884
Shipment Date:	2018-05-01
Manifest Number:	011444692FLE
Line Number:	3
Method Code:	H141
Quantity Tons:	0.00450
Quantity Waste:	9.000000
Quantity Unit:	P
Number of Containers:	1
Type of Container:	NULL
Quantity Type:	NULL
State Code:	331

Year:	2018
EM Manifest ID:	011444692FLE20180501_D_1
Generator EPA ID:	CAL000322884
Shipment Date:	2018-05-01
Manifest Number:	011444692FLE
Line Number:	4
Method Code:	H070
Quantity Tons:	0.00100
Quantity Waste:	2.000000
Quantity Unit:	P
Number of Containers:	1
Type of Container:	NULL
Quantity Type:	NULL
State Code:	131

Year:	2018
EM Manifest ID:	010675328FLE20180307_D_1
Shipment Date:	3/7/2018
Receipt Date:	3/21/2018
Manifest Number:	010675328FLE
Generator EPA ID:	CAL000322884
Name:	WALGREEN #5773
Address:	Not Reported
Address 2:	Not Reported
City:	Not Reported
Zip:	Not Reported
Telephone:	Not Reported
Contact:	Not Reported

WALGREENS #5773, 11800 ARTESIA BLVD, ARTESIA, CA 90701 (Continued)

Contact Telephone:	Not Reported
Transporter 1 EPA ID:	MNS000110924
Transporter 1 Emergency Number:	Not Reported
Transporter 2 EPA ID:	CAR000175422
Transporter 2 Emergency Number:	Not Reported
TSDF EPA ID:	AZR000515924
TSDF Name:	YUMA YES LLC
TSDF Address 1:	Not Reported
TSDF Address 2:	Not Reported
TSDF City:	Not Reported
TSDF Zip:	Not Reported
TSDF Telephone:	Not Reported

State:

Year:	2018
EM Manifest ID:	010675328FLE20180307_D_1
Generator EPA ID:	CAL000322884
Shipment Date:	2018-03-07
Manifest Number:	010675328FLE
Line Number:	1
Method Code:	H141
Quantity Tons:	0.02900
Quantity Waste:	58.000000
Quantity Unit:	P
Number of Containers:	1
Type of Container:	NULL
Quantity Type:	NULL
State Code:	331

Year:	2018
EM Manifest ID:	010675328FLE20180307_D_1
Generator EPA ID:	CAL000322884
Shipment Date:	2018-03-07
Manifest Number:	010675328FLE
Line Number:	2
Method Code:	H141
Quantity Tons:	0.00350
Quantity Waste:	7.000000
Quantity Unit:	P
Number of Containers:	1
Type of Container:	NULL
Quantity Type:	NULL
State Code:	352

Additional Info:

Year:	2017
Gen EPA ID:	CAL000322884
Shipment Date:	20171116
Creation Date:	Not Reported

WALGREENS #5773, 11800 ARTESIA BLVD, ARTESIA, CA 90701 (Continued)

Receipt Date:	Not Reported
Manifest ID:	009362879FLE
Trans EPA ID:	MNS000110924
Trans Name:	STERICYCLE SPECIALTY WASTE SOLUTIONS INC
Trans 2 EPA ID:	CAR000217000
Trans 2 Name:	LA CHIQUITA TRUCKING
TSDF EPA ID:	CAD008364432
Trans Name:	RHO CHEM LLC
TSDF Alt EPA ID:	Not Reported
TSDF Alt Name:	Not Reported
Waste Code Description:	331 - Off-specification, aged, or surplus organics
RCRA Code:	Not Reported
Meth Code:	H141 - Storage, Bulking, And/Or Transfer Off Site--No Treatment/Reovery (H010-H129) Or (H131-H135)
Quantity Tons:	0.0395
Waste Quantity:	79
Quantity Unit:	P
Additional Code 1:	Not Reported
Additional Code 2:	Not Reported
Additional Code 3:	Not Reported
Additional Code 4:	Not Reported
Additional Code 5:	Not Reported

Shipment Date:	20171116
Creation Date:	Not Reported
Receipt Date:	Not Reported
Manifest ID:	009362879FLE
Trans EPA ID:	MNS000110924
Trans Name:	STERICYCLE SPECIALTY WASTE SOLUTIONS INC
Trans 2 EPA ID:	CAR000217000
Trans 2 Name:	LA CHIQUITA TRUCKING
TSDF EPA ID:	CAD008364432
Trans Name:	RHO CHEM LLC
TSDF Alt EPA ID:	Not Reported
TSDF Alt Name:	Not Reported
Waste Code Description:	352 - Other organic solids
RCRA Code:	Not Reported
Meth Code:	H141 - Storage, Bulking, And/Or Transfer Off Site--No Treatment/Reovery (H010-H129) Or (H131-H135)
Quantity Tons:	0.0745
Waste Quantity:	149
Quantity Unit:	P
Additional Code 1:	Not Reported
Additional Code 2:	Not Reported
Additional Code 3:	Not Reported
Additional Code 4:	Not Reported
Additional Code 5:	Not Reported

Shipment Date:	20171116
Creation Date:	6/28/2018 18:30:17
Receipt Date:	20171205
Manifest ID:	009362879FLE
Trans EPA ID:	MNS000110924

WALGREENS #5773, 11800 ARTESIA BLVD, ARTESIA, CA 90701 (Continued)

Trans Name:	STERICYCLE SPECIALTY WASTE SOLUTIONS INC
Trans 2 EPA ID:	CAR000217000
Trans 2 Name:	LA CHIQUITA TRUCKING
TSDF EPA ID:	CAD008364432
Trans Name:	RHO CHEM LLC
TSDF Alt EPA ID:	Not Reported
TSDF Alt Name:	Not Reported
Waste Code Description:	331 - Off-specification, aged, or surplus organics
RCRA Code:	D001
Meth Code:	H141 - Storage, Bulking, And/Or Transfer Off Site--No Treatment/Reovery (H010-H129) Or (H131-H135)
Quantity Tons:	0.0025
Waste Quantity:	5
Quantity Unit:	P
Additional Code 1:	Not Reported
Additional Code 2:	Not Reported
Additional Code 3:	Not Reported
Additional Code 4:	Not Reported
Additional Code 5:	Not Reported

Shipment Date:	20171116
Creation Date:	6/28/2018 18:30:17
Receipt Date:	20171205
Manifest ID:	009362879FLE
Trans EPA ID:	MNS000110924
Trans Name:	STERICYCLE SPECIALTY WASTE SOLUTIONS INC
Trans 2 EPA ID:	CAR000217000
Trans 2 Name:	LA CHIQUITA TRUCKING
TSDF EPA ID:	CAD008364432
Trans Name:	RHO CHEM LLC
TSDF Alt EPA ID:	Not Reported
TSDF Alt Name:	Not Reported
Waste Code Description:	311 - Pharmaceutical waste
RCRA Code:	P075
Meth Code:	H141 - Storage, Bulking, And/Or Transfer Off Site--No Treatment/Reovery (H010-H129) Or (H131-H135)
Quantity Tons:	0.003
Waste Quantity:	6
Quantity Unit:	P
Additional Code 1:	Not Reported
Additional Code 2:	Not Reported
Additional Code 3:	Not Reported
Additional Code 4:	Not Reported
Additional Code 5:	Not Reported

Shipment Date:	20171116
Creation Date:	6/28/2018 18:30:17
Receipt Date:	20171205
Manifest ID:	009362879FLE
Trans EPA ID:	MNS000110924
Trans Name:	STERICYCLE SPECIALTY WASTE SOLUTIONS INC
Trans 2 EPA ID:	CAR000217000
Trans 2 Name:	LA CHIQUITA TRUCKING

WALGREENS #5773, 11800 ARTESIA BLVD, ARTESIA, CA 90701 (Continued)

TSDF EPA ID:	CAD008364432
Trans Name:	RHO CHEM LLC
TSDF Alt EPA ID:	Not Reported
TSDF Alt Name:	Not Reported
Waste Code Description:	311 - Pharmaceutical waste
RCRA Code:	D010
Meth Code:	H141 - Storage, Bulking, And/Or Transfer Off Site--No Treatment/Reovery (H010-H129) Or (H131-H135)
Quantity Tons:	0.0005
Waste Quantity:	1
Quantity Unit:	P
Additional Code 1:	D007
Additional Code 2:	Not Reported
Additional Code 3:	Not Reported
Additional Code 4:	Not Reported
Additional Code 5:	Not Reported

Shipment Date:	20171116
Creation Date:	6/28/2018 18:30:17
Receipt Date:	20171205
Manifest ID:	009362879FLE
Trans EPA ID:	MNS000110924
Trans Name:	STERICYCLE SPECIALTY WASTE SOLUTIONS INC
Trans 2 EPA ID:	CAR000217000
Trans 2 Name:	LA CHIQUITA TRUCKING
TSDF EPA ID:	CAD008364432
Trans Name:	RHO CHEM LLC
TSDF Alt EPA ID:	Not Reported
TSDF Alt Name:	Not Reported
Waste Code Description:	311 - Pharmaceutical waste
RCRA Code:	P001
Meth Code:	H141 - Storage, Bulking, And/Or Transfer Off Site--No Treatment/Reovery (H010-H129) Or (H131-H135)
Quantity Tons:	0.0005
Waste Quantity:	1
Quantity Unit:	P
Additional Code 1:	Not Reported
Additional Code 2:	Not Reported
Additional Code 3:	Not Reported
Additional Code 4:	Not Reported
Additional Code 5:	Not Reported

Shipment Date:	20170920
Creation Date:	6/29/2018 18:30:18
Receipt Date:	20170926
Manifest ID:	010800774FLE
Trans EPA ID:	MNS000110924
Trans Name:	STERICYCLE SPECIALTY WASTE SOLUTIONS INC
Trans 2 EPA ID:	CAR000217000
Trans 2 Name:	LA CHIQUITA TRUCKING
TSDF EPA ID:	CAD008364432
Trans Name:	RHO CHEM LLC
TSDF Alt EPA ID:	Not Reported

WALGREENS #5773, 11800 ARTESIA BLVD, ARTESIA, CA 90701 (Continued)

TSDF Alt Name:	Not Reported
Waste Code Description:	331 - Off-specification, aged, or surplus organics
RCRA Code:	D001
Meth Code:	H141 - Storage, Bulking, And/Or Transfer Off Site--No Treatment/Reovery (H010-H129) Or (H131-H135)
Quantity Tons:	0.0005
Waste Quantity:	1
Quantity Unit:	P
Additional Code 1:	Not Reported
Additional Code 2:	Not Reported
Additional Code 3:	Not Reported
Additional Code 4:	Not Reported
Additional Code 5:	Not Reported

Shipment Date:	20170920
Creation Date:	6/29/2018 18:30:18
Receipt Date:	20170926
Manifest ID:	010800774FLE
Trans EPA ID:	MNS000110924
Trans Name:	STERICYCLE SPECIALTY WASTE SOLUTIONS INC
Trans 2 EPA ID:	CAR000217000
Trans 2 Name:	LA CHIQUITA TRUCKING
TSDF EPA ID:	CAD008364432
Trans Name:	RHO CHEM LLC
TSDF Alt EPA ID:	Not Reported
TSDF Alt Name:	Not Reported
Waste Code Description:	311 - Pharmaceutical waste
RCRA Code:	P075
Meth Code:	H141 - Storage, Bulking, And/Or Transfer Off Site--No Treatment/Reovery (H010-H129) Or (H131-H135)
Quantity Tons:	0.0005
Waste Quantity:	1
Quantity Unit:	P
Additional Code 1:	Not Reported
Additional Code 2:	Not Reported
Additional Code 3:	Not Reported
Additional Code 4:	Not Reported
Additional Code 5:	Not Reported

Shipment Date:	20170920
Creation Date:	6/29/2018 18:30:18
Receipt Date:	20170926
Manifest ID:	010800774FLE
Trans EPA ID:	MNS000110924
Trans Name:	STERICYCLE SPECIALTY WASTE SOLUTIONS INC
Trans 2 EPA ID:	CAR000217000
Trans 2 Name:	LA CHIQUITA TRUCKING
TSDF EPA ID:	CAD008364432
Trans Name:	RHO CHEM LLC
TSDF Alt EPA ID:	Not Reported
TSDF Alt Name:	Not Reported
Waste Code Description:	331 - Off-specification, aged, or surplus organics
RCRA Code:	D001

WALGREENS #5773, 11800 ARTESIA BLVD, ARTESIA, CA 90701 (Continued)

Meth Code:	H141 - Storage, Bulking, And/Or Transfer Off Site--No Treatment/Reovery (H010-H129) Or (H131-H135)
Quantity Tons:	0.0045
Waste Quantity:	9
Quantity Unit:	P
Additional Code 1:	Not Reported
Additional Code 2:	Not Reported
Additional Code 3:	Not Reported
Additional Code 4:	Not Reported
Additional Code 5:	Not Reported
Shipment Date:	20170920
Creation Date:	Not Reported
Receipt Date:	Not Reported
Manifest ID:	010800774FLE
Trans EPA ID:	MNS000110924
Trans Name:	STERICYCLE SPECIALTY WASTE SOLUTIONS INC
Trans 2 EPA ID:	CAR000217000
Trans 2 Name:	LA CHIQUITA TRUCKING
TSDF EPA ID:	CAD008364432
Trans Name:	RHO CHEM LLC
TSDF Alt EPA ID:	Not Reported
TSDF Alt Name:	Not Reported
Waste Code Description:	311 - Pharmaceutical waste
RCRA Code:	P001
Meth Code:	H141 - Storage, Bulking, And/Or Transfer Off Site--No Treatment/Reovery (H010-H129) Or (H131-H135)
Quantity Tons:	0.0005
Waste Quantity:	1
Quantity Unit:	P
Additional Code 1:	Not Reported
Additional Code 2:	Not Reported
Additional Code 3:	Not Reported
Additional Code 4:	Not Reported
Additional Code 5:	Not Reported

Additional Info:

Year:	2016
Gen EPA ID:	CAL000322884
Shipment Date:	20151203
Creation Date:	3/2/2016 22:15:14
Receipt Date:	20151210
Manifest ID:	008657277FLE
Trans EPA ID:	MNS000110924
Trans Name:	STERICYCLE SPECIALTY WASTE SOLUTIONS INC
Trans 2 EPA ID:	CAD983649880
Trans 2 Name:	PSC ENVIRONMENTAL SERVICES LP
TSDF EPA ID:	CAD008364432
Trans Name:	RHO CHEM LLC
TSDF Alt EPA ID:	Not Reported
TSDF Alt Name:	Not Reported

WALGREENS #5773, 11800 ARTESIA BLVD, ARTESIA, CA 90701 (Continued)

Waste Code Description:	214 - Unspecified solvent mixture
RCRA Code:	D001
Meth Code:	H141 - Storage, Bulking, And/Or Transfer Off Site--No Treatment/Reovery (H010-H129) Or (H131-H135)
Quantity Tons:	0.008
Waste Quantity:	16
Quantity Unit:	P
Additional Code 1:	Not Reported
Additional Code 2:	Not Reported
Additional Code 3:	Not Reported
Additional Code 4:	Not Reported
Additional Code 5:	Not Reported

Shipment Date:	20151203
Creation Date:	3/2/2016 22:15:14
Receipt Date:	20151210
Manifest ID:	008657277FLE
Trans EPA ID:	MNS000110924
Trans Name:	STERICYCLE SPECIALTY WASTE SOLUTIONS INC
Trans 2 EPA ID:	CAD983649880
Trans 2 Name:	PSC ENVIRONMENTAL SERVICES LP
TSDF EPA ID:	CAD008364432
Trans Name:	RHO CHEM LLC
TSDF Alt EPA ID:	Not Reported
TSDF Alt Name:	Not Reported
Waste Code Description:	214 - Unspecified solvent mixture
RCRA Code:	D001
Meth Code:	H141 - Storage, Bulking, And/Or Transfer Off Site--No Treatment/Reovery (H010-H129) Or (H131-H135)
Quantity Tons:	0.005
Waste Quantity:	10
Quantity Unit:	P
Additional Code 1:	Not Reported
Additional Code 2:	Not Reported
Additional Code 3:	Not Reported
Additional Code 4:	Not Reported
Additional Code 5:	Not Reported

Shipment Date:	20151203
Creation Date:	10/14/2016 18:31:45
Receipt Date:	20151215
Manifest ID:	008657278FLE
Trans EPA ID:	MNS000110924
Trans Name:	STERICYCLE SPECIALTY WASTE SOLUTIONS INC
Trans 2 EPA ID:	CAD008364432
Trans 2 Name:	RHO CHEM LLC
TSDF EPA ID:	NVD980895338
Trans Name:	21ST CENTURY EMN LLC
TSDF Alt EPA ID:	Not Reported
TSDF Alt Name:	Not Reported
Waste Code Description:	181 - Other inorganic solid waste Organics
RCRA Code:	Not Reported
Meth Code:	H141 - Storage, Bulking, And/Or Transfer Off Site--No Treatment/Reovery (H010-H129) Or (H131-H135)

WALGREENS #5773, 11800 ARTESIA BLVD, ARTESIA, CA 90701 (Continued)

Quantity Tons:	0.001
Waste Quantity:	2
Quantity Unit:	P
Additional Code 1:	Not Reported
Additional Code 2:	Not Reported
Additional Code 3:	Not Reported
Additional Code 4:	Not Reported
Additional Code 5:	Not Reported

Shipment Date:	20151203
Creation Date:	3/2/2016 22:15:14
Receipt Date:	20151210
Manifest ID:	008657277FLE
Trans EPA ID:	MNS000110924
Trans Name:	STERICYCLE SPECIALTY WASTE SOLUTIONS INC
Trans 2 EPA ID:	CAD983649880
Trans 2 Name:	PSC ENVIRONMENTAL SERVICES LP
TSDF EPA ID:	CAD008364432
Trans Name:	RHO CHEM LLC
TSDF Alt EPA ID:	Not Reported
TSDF Alt Name:	Not Reported
Waste Code Description:	352 - Other organic solids
RCRA Code:	Not Reported
Meth Code:	H141 - Storage, Bulking, And/Or Transfer Off Site--No Treatment/Reovery (H010-H129) Or (H131-H135)
Quantity Tons:	0.0935
Waste Quantity:	187
Quantity Unit:	P
Additional Code 1:	Not Reported
Additional Code 2:	Not Reported
Additional Code 3:	Not Reported
Additional Code 4:	Not Reported
Additional Code 5:	Not Reported

Shipment Date:	20151203
Creation Date:	3/2/2016 22:15:14
Receipt Date:	20151210
Manifest ID:	008657277FLE
Trans EPA ID:	MNS000110924
Trans Name:	STERICYCLE SPECIALTY WASTE SOLUTIONS INC
Trans 2 EPA ID:	CAD983649880
Trans 2 Name:	PSC ENVIRONMENTAL SERVICES LP
TSDF EPA ID:	CAD008364432
Trans Name:	RHO CHEM LLC
TSDF Alt EPA ID:	Not Reported
TSDF Alt Name:	Not Reported
Waste Code Description:	311 - Pharmaceutical waste
RCRA Code:	P075
Meth Code:	H141 - Storage, Bulking, And/Or Transfer Off Site--No Treatment/Reovery (H010-H129) Or (H131-H135)
Quantity Tons:	0.0005
Waste Quantity:	1
Quantity Unit:	P

WALGREENS #5773, 11800 ARTESIA BLVD, ARTESIA, CA 90701 (Continued)

Additional Code 1:	Not Reported
Additional Code 2:	Not Reported
Additional Code 3:	Not Reported
Additional Code 4:	Not Reported
Additional Code 5:	Not Reported

Shipment Date:	20151006
Creation Date:	Not Reported
Receipt Date:	Not Reported
Manifest ID:	008505013FLE
Trans EPA ID:	MNS000110924
Trans Name:	STERICYCLE SPECIALTY WASTE SOLUTIONS INC
Trans 2 EPA ID:	CAD983649880
Trans 2 Name:	PSC ENVIRONMENTAL SERVICES LP
TSDF EPA ID:	CAD008364432
Trans Name:	RHO CHEM LLC
TSDF Alt EPA ID:	Not Reported
TSDF Alt Name:	Not Reported
Waste Code Description:	352 - Other organic solids
RCRA Code:	Not Reported
Meth Code:	H141 - Storage, Bulking, And/Or Transfer Off Site--No Treatment/Reovery (H010-H129) Or (H131-H135)
Quantity Tons:	0.1
Waste Quantity:	200
Quantity Unit:	P
Additional Code 1:	Not Reported
Additional Code 2:	Not Reported
Additional Code 3:	Not Reported
Additional Code 4:	Not Reported
Additional Code 5:	Not Reported

Shipment Date:	20151006
Creation Date:	Not Reported
Receipt Date:	Not Reported
Manifest ID:	008505013FLE
Trans EPA ID:	MNS000110924
Trans Name:	STERICYCLE SPECIALTY WASTE SOLUTIONS INC
Trans 2 EPA ID:	CAD983649880
Trans 2 Name:	PSC ENVIRONMENTAL SERVICES LP
TSDF EPA ID:	CAD008364432
Trans Name:	RHO CHEM LLC
TSDF Alt EPA ID:	Not Reported
TSDF Alt Name:	Not Reported
Waste Code Description:	311 - Pharmaceutical waste
RCRA Code:	P075
Meth Code:	H141 - Storage, Bulking, And/Or Transfer Off Site--No Treatment/Reovery (H010-H129) Or (H131-H135)
Quantity Tons:	0.0005
Waste Quantity:	1
Quantity Unit:	P
Additional Code 1:	Not Reported
Additional Code 2:	Not Reported
Additional Code 3:	Not Reported

WALGREENS #5773, 11800 ARTESIA BLVD, ARTESIA, CA 90701 (Continued)

Additional Code 4:	Not Reported
Additional Code 5:	Not Reported

Shipment Date:	20151006
Creation Date:	Not Reported
Receipt Date:	Not Reported
Manifest ID:	008505013FLE
Trans EPA ID:	MNS000110924
Trans Name:	STERICYCLE SPECIALTY WASTE SOLUTIONS INC
Trans 2 EPA ID:	CAD983649880
Trans 2 Name:	PSC ENVIRONMENTAL SERVICES LP
TSDF EPA ID:	CAD008364432
Trans Name:	RHO CHEM LLC
TSDF Alt EPA ID:	Not Reported
TSDF Alt Name:	Not Reported
Waste Code Description:	122 - Alkaline solution without metals (pH > 12.5
RCRA Code:	D002
Meth Code:	H141 - Storage, Bulking, And/Or Transfer Off Site--No Treatment/Reovery (H010-H129) Or (H131-H135)
Quantity Tons:	0.045
Waste Quantity:	90
Quantity Unit:	P
Additional Code 1:	Not Reported
Additional Code 2:	Not Reported
Additional Code 3:	Not Reported
Additional Code 4:	Not Reported
Additional Code 5:	Not Reported

Shipment Date:	20151006
Creation Date:	Not Reported
Receipt Date:	Not Reported
Manifest ID:	008505013FLE
Trans EPA ID:	MNS000110924
Trans Name:	STERICYCLE SPECIALTY WASTE SOLUTIONS INC
Trans 2 EPA ID:	CAD983649880
Trans 2 Name:	PSC ENVIRONMENTAL SERVICES LP
TSDF EPA ID:	CAD008364432
Trans Name:	RHO CHEM LLC
TSDF Alt EPA ID:	Not Reported
TSDF Alt Name:	Not Reported
Waste Code Description:	331 - Off-specification, aged, or surplus organics
RCRA Code:	Not Reported
Meth Code:	H141 - Storage, Bulking, And/Or Transfer Off Site--No Treatment/Reovery (H010-H129) Or (H131-H135)
Quantity Tons:	0.2
Waste Quantity:	400
Quantity Unit:	P
Additional Code 1:	Not Reported
Additional Code 2:	Not Reported
Additional Code 3:	Not Reported
Additional Code 4:	Not Reported
Additional Code 5:	Not Reported

WALGREENS #5773, 11800 ARTESIA BLVD, ARTESIA, CA 90701 (Continued)

Shipment Date:	20151006
Creation Date:	Not Reported
Receipt Date:	Not Reported
Manifest ID:	008505013FLE
Trans EPA ID:	MNS000110924
Trans Name:	STERICYCLE SPECIALTY WASTE SOLUTIONS INC
Trans 2 EPA ID:	CAD983649880
Trans 2 Name:	PSC ENVIRONMENTAL SERVICES LP
TSDF EPA ID:	CAD008364432
Trans Name:	RHO CHEM LLC
TSDF Alt EPA ID:	Not Reported
TSDF Alt Name:	Not Reported
Waste Code Description:	- Not reported
RCRA Code:	Not Reported
Meth Code:	H141 - Storage, Bulking, And/Or Transfer Off Site--No Treatment/Reovery (H010-H129) Or (H131-H135)
Quantity Tons:	0.035
Waste Quantity:	70
Quantity Unit:	P
Additional Code 1:	Not Reported
Additional Code 2:	Not Reported
Additional Code 3:	Not Reported
Additional Code 4:	Not Reported
Additional Code 5:	Not Reported

Additional Info:

Year:	2015
Gen EPA ID:	CAL000322884

Shipment Date:	20151203
Creation Date:	3/2/2016 22:15:14
Receipt Date:	20151210
Manifest ID:	008657277FLE
Trans EPA ID:	MNS000110924
Trans Name:	STERICYCLE SPECIALTY WASTE SOLUTIONS INC
Trans 2 EPA ID:	CAD983649880
Trans 2 Name:	PSC ENVIRONMENTAL SERVICES LP
TSDF EPA ID:	CAD008364432
Trans Name:	RHO CHEM LLC
TSDF Alt EPA ID:	Not Reported
TSDF Alt Name:	Not Reported
Waste Code Description:	311 - Pharmaceutical waste
RCRA Code:	P075
Meth Code:	H141 - Storage, Bulking, And/Or Transfer Off Site--No Treatment/Reovery (H010-H129) Or (H131-H135)
Quantity Tons:	0.0005
Waste Quantity:	1
Quantity Unit:	P
Additional Code 1:	Not Reported
Additional Code 2:	Not Reported
Additional Code 3:	Not Reported
Additional Code 4:	Not Reported

WALGREENS #5773, 11800 ARTESIA BLVD, ARTESIA, CA 90701 (Continued)

Additional Code 5:	Not Reported

Shipment Date:	20151203
Creation Date:	3/2/2016 22:15:14
Receipt Date:	20151210
Manifest ID:	008657277FLE
Trans EPA ID:	MNS000110924
Trans Name:	STERICYCLE SPECIALTY WASTE SOLUTIONS INC
Trans 2 EPA ID:	CAD983649880
Trans 2 Name:	PSC ENVIRONMENTAL SERVICES LP
TSDF EPA ID:	CAD008364432
Trans Name:	RHO CHEM LLC
TSDF Alt EPA ID:	Not Reported
TSDF Alt Name:	Not Reported
Waste Code Description:	214 - Unspecified solvent mixture
RCRA Code:	D001
Meth Code:	H141 - Storage, Bulking, And/Or Transfer Off Site--No Treatment/Reovery (H010-H129) Or (H131-H135)
Quantity Tons:	0.008
Waste Quantity:	16
Quantity Unit:	P
Additional Code 1:	Not Reported
Additional Code 2:	Not Reported
Additional Code 3:	Not Reported
Additional Code 4:	Not Reported
Additional Code 5:	Not Reported

Shipment Date:	20151203
Creation Date:	3/2/2016 22:15:14
Receipt Date:	20151210
Manifest ID:	008657277FLE
Trans EPA ID:	MNS000110924
Trans Name:	STERICYCLE SPECIALTY WASTE SOLUTIONS INC
Trans 2 EPA ID:	CAD983649880
Trans 2 Name:	PSC ENVIRONMENTAL SERVICES LP
TSDF EPA ID:	CAD008364432
Trans Name:	RHO CHEM LLC
TSDF Alt EPA ID:	Not Reported
TSDF Alt Name:	Not Reported
Waste Code Description:	214 - Unspecified solvent mixture
RCRA Code:	D001
Meth Code:	H141 - Storage, Bulking, And/Or Transfer Off Site--No Treatment/Reovery (H010-H129) Or (H131-H135)
Quantity Tons:	0.005
Waste Quantity:	10
Quantity Unit:	P
Additional Code 1:	Not Reported
Additional Code 2:	Not Reported
Additional Code 3:	Not Reported
Additional Code 4:	Not Reported
Additional Code 5:	Not Reported

Shipment Date:	20151203

WALGREENS #5773, 11800 ARTESIA BLVD, ARTESIA, CA 90701 (Continued)

Creation Date:	3/2/2016 22:15:14
Receipt Date:	20151210
Manifest ID:	008657277FLE
Trans EPA ID:	MNS000110924
Trans Name:	STERICYCLE SPECIALTY WASTE SOLUTIONS INC
Trans 2 EPA ID:	CAD983649880
Trans 2 Name:	PSC ENVIRONMENTAL SERVICES LP
TSDF EPA ID:	CAD008364432
Trans Name:	RHO CHEM LLC
TSDF Alt EPA ID:	Not Reported
TSDF Alt Name:	Not Reported
Waste Code Description:	352 - Other organic solids
RCRA Code:	Not Reported
Meth Code:	H141 - Storage, Bulking, And/Or Transfer Off Site--No Treatment/Reovery (H010-H129) Or (H131-H135)
Quantity Tons:	0.0935
Waste Quantity:	187
Quantity Unit:	P
Additional Code 1:	Not Reported
Additional Code 2:	Not Reported
Additional Code 3:	Not Reported
Additional Code 4:	Not Reported
Additional Code 5:	Not Reported

Shipment Date:	20151203
Creation Date:	10/14/2016 18:31:45
Receipt Date:	20151215
Manifest ID:	008657278FLE
Trans EPA ID:	MNS000110924
Trans Name:	STERICYCLE SPECIALTY WASTE SOLUTIONS INC
Trans 2 EPA ID:	CAD008364432
Trans 2 Name:	RHO CHEM LLC
TSDF EPA ID:	NVD980895338
Trans Name:	21ST CENTURY EMN LLC
TSDF Alt EPA ID:	Not Reported
TSDF Alt Name:	Not Reported
Waste Code Description:	181 - Other inorganic solid waste Organics
RCRA Code:	Not Reported
Meth Code:	H141 - Storage, Bulking, And/Or Transfer Off Site--No Treatment/Reovery (H010-H129) Or (H131-H135)
Quantity Tons:	0.001
Waste Quantity:	2
Quantity Unit:	P
Additional Code 1:	Not Reported
Additional Code 2:	Not Reported
Additional Code 3:	Not Reported
Additional Code 4:	Not Reported
Additional Code 5:	Not Reported

Shipment Date:	20151006
Creation Date:	5/24/2016 16:38:09
Receipt Date:	20151015
Manifest ID:	008505013FLE

WALGREENS #5773, 11800 ARTESIA BLVD, ARTESIA, CA 90701 (Continued)

Trans EPA ID:	MNS000110924
Trans Name:	STERICYCLE SPECIALTY WASTE SOLUTIONS INC
Trans 2 EPA ID:	CAD983649880
Trans 2 Name:	PSC ENVIRONMENTAL SERVICES LP
TSDF EPA ID:	CAD008364432
Trans Name:	RHO CHEM LLC
TSDF Alt EPA ID:	Not Reported
TSDF Alt Name:	Not Reported
Waste Code Description:	311 - Pharmaceutical waste
RCRA Code:	P001
Meth Code:	H141 - Storage, Bulking, And/Or Transfer Off Site--No Treatment/Reovery (H010-H129) Or (H131-H135)
Quantity Tons:	0.0005
Waste Quantity:	1
Quantity Unit:	P
Additional Code 1:	Not Reported
Additional Code 2:	Not Reported
Additional Code 3:	Not Reported
Additional Code 4:	Not Reported
Additional Code 5:	Not Reported

Shipment Date:	20151006
Creation Date:	Not Reported
Receipt Date:	Not Reported
Manifest ID:	008505013FLE
Trans EPA ID:	MNS000110924
Trans Name:	STERICYCLE SPECIALTY WASTE SOLUTIONS INC
Trans 2 EPA ID:	CAD983649880
Trans 2 Name:	PSC ENVIRONMENTAL SERVICES LP
TSDF EPA ID:	CAD008364432
Trans Name:	RHO CHEM LLC
TSDF Alt EPA ID:	Not Reported
TSDF Alt Name:	Not Reported
Waste Code Description:	- Not reported
RCRA Code:	Not Reported
Meth Code:	H141 - Storage, Bulking, And/Or Transfer Off Site--No Treatment/Reovery (H010-H129) Or (H131-H135)
Quantity Tons:	0.035
Waste Quantity:	70
Quantity Unit:	P
Additional Code 1:	Not Reported
Additional Code 2:	Not Reported
Additional Code 3:	Not Reported
Additional Code 4:	Not Reported
Additional Code 5:	Not Reported

Shipment Date:	20151006
Creation Date:	5/24/2016 16:38:09
Receipt Date:	20151015
Manifest ID:	008505013FLE
Trans EPA ID:	MNS000110924
Trans Name:	STERICYCLE SPECIALTY WASTE SOLUTIONS INC
Trans 2 EPA ID:	CAD983649880

WALGREENS #5773, 11800 ARTESIA BLVD, ARTESIA, CA 90701 (Continued)

Trans 2 Name:	PSC ENVIRONMENTAL SERVICES LP
TSDF EPA ID:	CAD008364432
Trans Name:	RHO CHEM LLC
TSDF Alt EPA ID:	Not Reported
TSDF Alt Name:	Not Reported
Waste Code Description:	214 - Unspecified solvent mixture
RCRA Code:	D001
Meth Code:	H141 - Storage, Bulking, And/Or Transfer Off Site--No Treatment/Reovery (H010-H129) Or (H131-H135)
Quantity Tons:	0.008
Waste Quantity:	16
Quantity Unit:	P
Additional Code 1:	Not Reported
Additional Code 2:	Not Reported
Additional Code 3:	Not Reported
Additional Code 4:	Not Reported
Additional Code 5:	Not Reported

Shipment Date:	20151006
Creation Date:	5/24/2016 16:38:09
Receipt Date:	20151015
Manifest ID:	008505013FLE
Trans EPA ID:	MNS000110924
Trans Name:	STERICYCLE SPECIALTY WASTE SOLUTIONS INC
Trans 2 EPA ID:	CAD983649880
Trans 2 Name:	PSC ENVIRONMENTAL SERVICES LP
TSDF EPA ID:	CAD008364432
Trans Name:	RHO CHEM LLC
TSDF Alt EPA ID:	Not Reported
TSDF Alt Name:	Not Reported
Waste Code Description:	214 - Unspecified solvent mixture
RCRA Code:	D001
Meth Code:	H141 - Storage, Bulking, And/Or Transfer Off Site--No Treatment/Reovery (H010-H129) Or (H131-H135)
Quantity Tons:	0.009
Waste Quantity:	18
Quantity Unit:	P
Additional Code 1:	Not Reported
Additional Code 2:	Not Reported
Additional Code 3:	Not Reported
Additional Code 4:	Not Reported
Additional Code 5:	Not Reported

Shipment Date:	20151006
Creation Date:	Not Reported
Receipt Date:	Not Reported
Manifest ID:	008505013FLE
Trans EPA ID:	MNS000110924
Trans Name:	STERICYCLE SPECIALTY WASTE SOLUTIONS INC
Trans 2 EPA ID:	CAD983649880
Trans 2 Name:	PSC ENVIRONMENTAL SERVICES LP
TSDF EPA ID:	CAD008364432
Trans Name:	RHO CHEM LLC

WALGREENS #5773, 11800 ARTESIA BLVD, ARTESIA, CA 90701 (Continued)

TSDF Alt EPA ID:	Not Reported
TSDF Alt Name:	Not Reported
Waste Code Description:	311 - Pharmaceutical waste
RCRA Code:	P075
Meth Code:	H141 - Storage, Bulking, And/Or Transfer Off Site--No Treatment/Reovery (H010-H129) Or (H131-H135)
Quantity Tons:	0.0005
Waste Quantity:	1
Quantity Unit:	P
Additional Code 1:	Not Reported
Additional Code 2:	Not Reported
Additional Code 3:	Not Reported
Additional Code 4:	Not Reported
Additional Code 5:	Not Reported

Additional Info:

Year:	2014
Gen EPA ID:	CAL000322884
Shipment Date:	20141218
Creation Date:	3/19/2015 22:14:50
Receipt Date:	20141223
Manifest ID:	007309603FLE
Trans EPA ID:	MNS000110924
Trans Name:	STERICYCLE SPECIALTY WASTE SOLUTIONS INC
Trans 2 EPA ID:	CAD983649880
Trans 2 Name:	PSC ENVIRONMENTAL SERVICES OF POMONA LP
TSDF EPA ID:	CAD008364432
Trans Name:	RHO CHEM LLC
TSDF Alt EPA ID:	Not Reported
TSDF Alt Name:	Not Reported
Waste Code Description:	214 - Unspecified solvent mixture
RCRA Code:	D001
Meth Code:	H141 - Storage, Bulking, And/Or Transfer Off Site--No Treatment/Reovery (H010-H129) Or (H131-H135)
Quantity Tons:	0.0015
Waste Quantity:	3
Quantity Unit:	P
Additional Code 1:	Not Reported
Additional Code 2:	Not Reported
Additional Code 3:	Not Reported
Additional Code 4:	Not Reported
Additional Code 5:	Not Reported
Shipment Date:	20141218
Creation Date:	3/19/2015 22:14:50
Receipt Date:	20141223
Manifest ID:	007309603FLE
Trans EPA ID:	MNS000110924
Trans Name:	STERICYCLE SPECIALTY WASTE SOLUTIONS INC
Trans 2 EPA ID:	CAD983649880
Trans 2 Name:	PSC ENVIRONMENTAL SERVICES OF POMONA LP

WALGREENS #5773, 11800 ARTESIA BLVD, ARTESIA, CA 90701 (Continued)

TSDF EPA ID:	CAD008364432
Trans Name:	RHO CHEM LLC
TSDF Alt EPA ID:	Not Reported
TSDF Alt Name:	Not Reported
Waste Code Description:	214 - Unspecified solvent mixture
RCRA Code:	D001
Meth Code:	H141 - Storage, Bulking, And/Or Transfer Off Site--No Treatment/Reovery (H010-H129) Or (H131-H135)
Quantity Tons:	0.001
Waste Quantity:	2
Quantity Unit:	P
Additional Code 1:	Not Reported
Additional Code 2:	Not Reported
Additional Code 3:	Not Reported
Additional Code 4:	Not Reported
Additional Code 5:	Not Reported

Shipment Date:	20141218
Creation Date:	Not Reported
Receipt Date:	Not Reported
Manifest ID:	007309603FLE
Trans EPA ID:	MNS000110924
Trans Name:	STERICYCLE SPECIALTY WASTE SOLUTIONS INC
Trans 2 EPA ID:	CAD983649880
Trans 2 Name:	PSC ENVIRONMENTAL SERVICES OF POMONA LP
TSDF EPA ID:	CAD008364432
Trans Name:	RHO CHEM LLC
TSDF Alt EPA ID:	Not Reported
TSDF Alt Name:	Not Reported
Waste Code Description:	181 - Other inorganic solid waste Organics
RCRA Code:	Not Reported
Meth Code:	H141 - Storage, Bulking, And/Or Transfer Off Site--No Treatment/Reovery (H010-H129) Or (H131-H135)
Quantity Tons:	0.006
Waste Quantity:	12
Quantity Unit:	P
Additional Code 1:	Not Reported
Additional Code 2:	Not Reported
Additional Code 3:	Not Reported
Additional Code 4:	Not Reported
Additional Code 5:	Not Reported

Shipment Date:	20141218
Creation Date:	Not Reported
Receipt Date:	Not Reported
Manifest ID:	007309603FLE
Trans EPA ID:	MNS000110924
Trans Name:	STERICYCLE SPECIALTY WASTE SOLUTIONS INC
Trans 2 EPA ID:	CAD983649880
Trans 2 Name:	PSC ENVIRONMENTAL SERVICES OF POMONA LP
TSDF EPA ID:	CAD008364432
Trans Name:	RHO CHEM LLC
TSDF Alt EPA ID:	Not Reported

WALGREENS #5773, 11800 ARTESIA BLVD, ARTESIA, CA 90701 (Continued)

TSDF Alt Name:	Not Reported
Waste Code Description:	- Not reported
RCRA Code:	Not Reported
Meth Code:	H141 - Storage, Bulking, And/Or Transfer Off Site--No Treatment/Reovery (H010-H129) Or (H131-H135)
Quantity Tons:	0.0225
Waste Quantity:	45
Quantity Unit:	P
Additional Code 1:	Not Reported
Additional Code 2:	Not Reported
Additional Code 3:	Not Reported
Additional Code 4:	Not Reported
Additional Code 5:	Not Reported
Shipment Date:	20141218
Creation Date:	3/19/2015 22:14:50
Receipt Date:	20141223
Manifest ID:	007309603FLE
Trans EPA ID:	MNS000110924
Trans Name:	STERICYCLE SPECIALTY WASTE SOLUTIONS INC
Trans 2 EPA ID:	CAD983649880
Trans 2 Name:	PSC ENVIRONMENTAL SERVICES OF POMONA LP
TSDF EPA ID:	CAD008364432
Trans Name:	RHO CHEM LLC
TSDF Alt EPA ID:	Not Reported
TSDF Alt Name:	Not Reported
Waste Code Description:	131 - Aqueous solution (2 < pH < 12.5) containing reactive anions (azide, bromate, chlorate, cyanide, fluoride, hypochlorite, nitrite, perchlorate, and sulfide anions
RCRA Code:	D001
Meth Code:	H141 - Storage, Bulking, And/Or Transfer Off Site--No Treatment/Reovery (H010-H129) Or (H131-H135)
Quantity Tons:	0.001
Waste Quantity:	2
Quantity Unit:	P
Additional Code 1:	Not Reported
Additional Code 2:	Not Reported
Additional Code 3:	Not Reported
Additional Code 4:	Not Reported
Additional Code 5:	Not Reported
Shipment Date:	20141218
Creation Date:	Not Reported
Receipt Date:	Not Reported
Manifest ID:	007309603FLE
Trans EPA ID:	MNS000110924
Trans Name:	STERICYCLE SPECIALTY WASTE SOLUTIONS INC
Trans 2 EPA ID:	CAD983649880
Trans 2 Name:	PSC ENVIRONMENTAL SERVICES OF POMONA LP
TSDF EPA ID:	CAD008364432
Trans Name:	RHO CHEM LLC
TSDF Alt EPA ID:	Not Reported
TSDF Alt Name:	Not Reported
Waste Code Description:	311 - Pharmaceutical waste

WALGREENS #5773, 11800 ARTESIA BLVD, ARTESIA, CA 90701 (Continued)

RCRA Code:	P001
Meth Code:	H141 - Storage, Bulking, And/Or Transfer Off Site--No Treatment/Reovery (H010-H129) Or (H131-H135)
Quantity Tons:	0.0005
Waste Quantity:	1
Quantity Unit:	P
Additional Code 1:	Not Reported
Additional Code 2:	Not Reported
Additional Code 3:	Not Reported
Additional Code 4:	Not Reported
Additional Code 5:	Not Reported
Shipment Date:	20141218
Creation Date:	3/19/2015 22:14:50
Receipt Date:	20141223
Manifest ID:	007309603FLE
Trans EPA ID:	MNS000110924
Trans Name:	STERICYCLE SPECIALTY WASTE SOLUTIONS INC
Trans 2 EPA ID:	CAD983649880
Trans 2 Name:	PSC ENVIRONMENTAL SERVICES OF POMONA LP
TSDF EPA ID:	CAD008364432
Trans Name:	RHO CHEM LLC
TSDF Alt EPA ID:	Not Reported
TSDF Alt Name:	Not Reported
Waste Code Description:	311 - Pharmaceutical waste
RCRA Code:	D010
Meth Code:	H141 - Storage, Bulking, And/Or Transfer Off Site--No Treatment/Reovery (H010-H129) Or (H131-H135)
Quantity Tons:	0.0005
Waste Quantity:	1
Quantity Unit:	P
Additional Code 1:	D007
Additional Code 2:	Not Reported
Additional Code 3:	Not Reported
Additional Code 4:	Not Reported
Additional Code 5:	Not Reported
Shipment Date:	20141218
Creation Date:	Not Reported
Receipt Date:	Not Reported
Manifest ID:	007309603FLE
Trans EPA ID:	MNS000110924
Trans Name:	STERICYCLE SPECIALTY WASTE SOLUTIONS INC
Trans 2 EPA ID:	CAD983649880
Trans 2 Name:	PSC ENVIRONMENTAL SERVICES OF POMONA LP
TSDF EPA ID:	CAD008364432
Trans Name:	RHO CHEM LLC
TSDF Alt EPA ID:	Not Reported
TSDF Alt Name:	Not Reported
Waste Code Description:	311 - Pharmaceutical waste
RCRA Code:	P075
Meth Code:	H141 - Storage, Bulking, And/Or Transfer Off Site--No Treatment/Reovery (H010-H129) Or (H131-H135)
Quantity Tons:	0.001

WALGREENS #5773, 11800 ARTESIA BLVD, ARTESIA, CA 90701 (Continued)

Waste Quantity:	2
Quantity Unit:	P
Additional Code 1:	Not Reported
Additional Code 2:	Not Reported
Additional Code 3:	Not Reported
Additional Code 4:	Not Reported
Additional Code 5:	Not Reported

Shipment Date:	20141218
Creation Date:	8/21/2015 22:15:14
Receipt Date:	20150113
Manifest ID:	007309602FLE
Trans EPA ID:	MNS000110924
Trans Name:	STERICYCLE SPECIALTY WASTE SOLUTIONS INC
Trans 2 EPA ID:	CAD008364432
Trans 2 Name:	RHO CHEM LLC
TSDF EPA ID:	INR000110197
Trans Name:	STERICYCLE INC
TSDF Alt EPA ID:	Not Reported
TSDF Alt Name:	Not Reported
Waste Code Description:	- Not reported
RCRA Code:	Not Reported
Meth Code:	H141 - Storage, Bulking, And/Or Transfer Off Site--No Treatment/Reovery (H010-H129) Or (H131-H135)
Quantity Tons:	0.0005
Waste Quantity:	1
Quantity Unit:	P
Additional Code 1:	Not Reported
Additional Code 2:	Not Reported
Additional Code 3:	Not Reported
Additional Code 4:	Not Reported
Additional Code 5:	Not Reported

Shipment Date:	20141218
Creation Date:	Not Reported
Receipt Date:	Not Reported
Manifest ID:	007309603FLE
Trans EPA ID:	MNS000110924
Trans Name:	STERICYCLE SPECIALTY WASTE SOLUTIONS INC
Trans 2 EPA ID:	CAD983649880
Trans 2 Name:	PSC ENVIRONMENTAL SERVICES OF POMONA LP
TSDF EPA ID:	CAD008364432
Trans Name:	RHO CHEM LLC
TSDF Alt EPA ID:	Not Reported
TSDF Alt Name:	Not Reported
Waste Code Description:	141 - Off-specification, aged, or surplus inorganics
RCRA Code:	Not Reported
Meth Code:	H141 - Storage, Bulking, And/Or Transfer Off Site--No Treatment/Reovery (H010-H129) Or (H131-H135)
Quantity Tons:	0.048
Waste Quantity:	96
Quantity Unit:	P
Additional Code 1:	Not Reported

WALGREENS #5773, 11800 ARTESIA BLVD, ARTESIA, CA 90701 (Continued)

Additional Code 2:	Not Reported
Additional Code 3:	Not Reported
Additional Code 4:	Not Reported
Additional Code 5:	Not Reported

Additional Info:

Year:	2013
Gen EPA ID:	CAL000322884
Shipment Date:	20131212
Creation Date:	5/20/2014 22:14:51
Receipt Date:	20131227
Manifest ID:	006270294FLE
Trans EPA ID:	MNS000110924
Trans Name:	STERICYCLE SPECIALTY WASTE SOLUTIONS INC
Trans 2 EPA ID:	OKD981588791
Trans 2 Name:	TRIAD TRANSPORT INC
TSDF EPA ID:	INR000110197
Trans Name:	STERICYCLE INC
TSDF Alt EPA ID:	Not Reported
TSDF Alt Name:	Not Reported
Waste Code Description:	214 - Unspecified solvent mixture
RCRA Code:	D001
Meth Code:	H141 - Storage, Bulking, And/Or Transfer Off Site--No Treatment/Reovery (H010-H129) Or (H131-H135)
Quantity Tons:	0.007
Waste Quantity:	14
Quantity Unit:	P
Additional Code 1:	Not Reported
Additional Code 2:	Not Reported
Additional Code 3:	Not Reported
Additional Code 4:	Not Reported
Additional Code 5:	Not Reported
Shipment Date:	20131212
Creation Date:	5/20/2014 22:14:51
Receipt Date:	20131227
Manifest ID:	006270294FLE
Trans EPA ID:	MNS000110924
Trans Name:	STERICYCLE SPECIALTY WASTE SOLUTIONS INC
Trans 2 EPA ID:	OKD981588791
Trans 2 Name:	TRIAD TRANSPORT INC
TSDF EPA ID:	INR000110197
Trans Name:	STERICYCLE INC
TSDF Alt EPA ID:	Not Reported
TSDF Alt Name:	Not Reported
Waste Code Description:	311 - Pharmaceutical waste
RCRA Code:	P075
Meth Code:	H141 - Storage, Bulking, And/Or Transfer Off Site--No Treatment/Reovery (H010-H129) Or (H131-H135)
Quantity Tons:	0.0025
Waste Quantity:	5

WALGREENS #5773, 11800 ARTESIA BLVD, ARTESIA, CA 90701 (Continued)

Quantity Unit:	P
Additional Code 1:	Not Reported
Additional Code 2:	Not Reported
Additional Code 3:	Not Reported
Additional Code 4:	Not Reported
Additional Code 5:	Not Reported

Shipment Date:	20131212
Creation Date:	5/20/2014 22:14:51
Receipt Date:	20131227
Manifest ID:	006270294FLE
Trans EPA ID:	MNS000110924
Trans Name:	STERICYCLE SPECIALTY WASTE SOLUTIONS INC
Trans 2 EPA ID:	OKD981588791
Trans 2 Name:	TRIAD TRANSPORT INC
TSDF EPA ID:	INR000110197
Trans Name:	STERICYCLE INC
TSDF Alt EPA ID:	Not Reported
TSDF Alt Name:	Not Reported
Waste Code Description:	311 - Pharmaceutical waste
RCRA Code:	P001
Meth Code:	H141 - Storage, Bulking, And/Or Transfer Off Site--No Treatment/Reovery (H010-H129) Or (H131-H135)
Quantity Tons:	0.0005
Waste Quantity:	1
Quantity Unit:	P
Additional Code 1:	Not Reported
Additional Code 2:	Not Reported
Additional Code 3:	Not Reported
Additional Code 4:	Not Reported
Additional Code 5:	Not Reported

Shipment Date:	20131212
Creation Date:	5/20/2014 22:14:51
Receipt Date:	20131227
Manifest ID:	006270294FLE
Trans EPA ID:	MNS000110924
Trans Name:	STERICYCLE SPECIALTY WASTE SOLUTIONS INC
Trans 2 EPA ID:	OKD981588791
Trans 2 Name:	TRIAD TRANSPORT INC
TSDF EPA ID:	INR000110197
Trans Name:	STERICYCLE INC
TSDF Alt EPA ID:	Not Reported
TSDF Alt Name:	Not Reported
Waste Code Description:	311 - Pharmaceutical waste
RCRA Code:	D010
Meth Code:	H141 - Storage, Bulking, And/Or Transfer Off Site--No Treatment/Reovery (H010-H129) Or (H131-H135)
Quantity Tons:	0.0005
Waste Quantity:	1
Quantity Unit:	P
Additional Code 1:	D007
Additional Code 2:	Not Reported

WALGREENS #5773, 11800 ARTESIA BLVD, ARTESIA, CA 90701 (Continued)

Additional Code 3:	Not Reported
Additional Code 4:	Not Reported
Additional Code 5:	Not Reported

Shipment Date:	20131119
Creation Date:	4/24/2014 22:15:08
Receipt Date:	20131209
Manifest ID:	006272455FLE
Trans EPA ID:	MNS000110924
Trans Name:	STERICYCLE SPECIALTY WASTE SOLUTIONS INC
Trans 2 EPA ID:	OKD981588791
Trans 2 Name:	TRIAD TRANSPORT INC
TSDF EPA ID:	INR000110197
Trans Name:	STERICYCLE INC
TSDF Alt EPA ID:	Not Reported
TSDF Alt Name:	Not Reported
Waste Code Description:	331 - Off-specification, aged, or surplus organics
RCRA Code:	Not Reported
Meth Code:	- Not reported
Quantity Tons:	0.0775
Waste Quantity:	155
Quantity Unit:	P
Additional Code 1:	Not Reported
Additional Code 2:	Not Reported
Additional Code 3:	Not Reported
Additional Code 4:	Not Reported
Additional Code 5:	Not Reported

Shipment Date:	20131119
Creation Date:	4/24/2014 22:15:08
Receipt Date:	20131209
Manifest ID:	006272455FLE
Trans EPA ID:	MNS000110924
Trans Name:	STERICYCLE SPECIALTY WASTE SOLUTIONS INC
Trans 2 EPA ID:	OKD981588791
Trans 2 Name:	TRIAD TRANSPORT INC
TSDF EPA ID:	INR000110197
Trans Name:	STERICYCLE INC
TSDF Alt EPA ID:	Not Reported
TSDF Alt Name:	Not Reported
Waste Code Description:	311 - Pharmaceutical waste
RCRA Code:	P001
Meth Code:	H141 - Storage, Bulking, And/Or Transfer Off Site--No Treatment/Reovery (H010-H129) Or (H131-H135)
Quantity Tons:	0.0005
Waste Quantity:	1
Quantity Unit:	P
Additional Code 1:	Not Reported
Additional Code 2:	Not Reported
Additional Code 3:	Not Reported
Additional Code 4:	Not Reported
Additional Code 5:	Not Reported

WALGREENS #5773, 11800 ARTESIA BLVD, ARTESIA, CA 90701 (Continued)

Shipment Date:	20131119
Creation Date:	4/24/2014 22:15:08
Receipt Date:	20131209
Manifest ID:	006272455FLE
Trans EPA ID:	MNS000110924
Trans Name:	STERICYCLE SPECIALTY WASTE SOLUTIONS INC
Trans 2 EPA ID:	OKD981588791
Trans 2 Name:	TRIAD TRANSPORT INC
TSDF EPA ID:	INR000110197
Trans Name:	STERICYCLE INC
TSDF Alt EPA ID:	Not Reported
TSDF Alt Name:	Not Reported
Waste Code Description:	214 - Unspecified solvent mixture
RCRA Code:	D001
Meth Code:	H141 - Storage, Bulking, And/Or Transfer Off Site--No Treatment/Reovery (H010-H129) Or (H131-H135)
Quantity Tons:	0.067
Waste Quantity:	134
Quantity Unit:	P
Additional Code 1:	Not Reported
Additional Code 2:	Not Reported
Additional Code 3:	Not Reported
Additional Code 4:	Not Reported
Additional Code 5:	Not Reported

Shipment Date:	20131028
Creation Date:	4/15/2014 22:15:05
Receipt Date:	20131119
Manifest ID:	006270160FLE
Trans EPA ID:	MNS000110924
Trans Name:	STERICYCLE SPECIALTY WASTE SOLUTIONS INC
Trans 2 EPA ID:	OKD981588791
Trans 2 Name:	TRIAD TRANSPORT INC
TSDF EPA ID:	INR000110197
Trans Name:	STERICYCLE INC
TSDF Alt EPA ID:	Not Reported
TSDF Alt Name:	Not Reported
Waste Code Description:	214 - Unspecified solvent mixture
RCRA Code:	D001
Meth Code:	H141 - Storage, Bulking, And/Or Transfer Off Site--No Treatment/Reovery (H010-H129) Or (H131-H135)
Quantity Tons:	0.0055
Waste Quantity:	11
Quantity Unit:	P
Additional Code 1:	Not Reported
Additional Code 2:	Not Reported
Additional Code 3:	Not Reported
Additional Code 4:	Not Reported
Additional Code 5:	Not Reported

Shipment Date:	20131028
Creation Date:	4/15/2014 22:15:05

WALGREENS #5773, 11800 ARTESIA BLVD, ARTESIA, CA 90701 (Continued)

Receipt Date:	20131119
Manifest ID:	006270160FLE
Trans EPA ID:	MNS000110924
Trans Name:	STERICYCLE SPECIALTY WASTE SOLUTIONS INC
Trans 2 EPA ID:	OKD981588791
Trans 2 Name:	TRIAD TRANSPORT INC
TSDF EPA ID:	INR000110197
Trans Name:	STERICYCLE INC
TSDF Alt EPA ID:	Not Reported
TSDF Alt Name:	Not Reported
Waste Code Description:	122 - Alkaline solution without metals (pH > 12.5
RCRA Code:	D002
Meth Code:	H141 - Storage, Bulking, And/Or Transfer Off Site--No Treatment/Reovery (H010-H129) Or (H131-H135)
Quantity Tons:	0.001
Waste Quantity:	2
Quantity Unit:	P
Additional Code 1:	Not Reported
Additional Code 2:	Not Reported
Additional Code 3:	Not Reported
Additional Code 4:	Not Reported
Additional Code 5:	Not Reported

Shipment Date:	20131028
Creation Date:	4/15/2014 22:15:05
Receipt Date:	20131119
Manifest ID:	006270160FLE
Trans EPA ID:	MNS000110924
Trans Name:	STERICYCLE SPECIALTY WASTE SOLUTIONS INC
Trans 2 EPA ID:	OKD981588791
Trans 2 Name:	TRIAD TRANSPORT INC
TSDF EPA ID:	INR000110197
Trans Name:	STERICYCLE INC
TSDF Alt EPA ID:	Not Reported
TSDF Alt Name:	Not Reported
Waste Code Description:	311 - Pharmaceutical waste
RCRA Code:	D010
Meth Code:	H141 - Storage, Bulking, And/Or Transfer Off Site--No Treatment/Reovery (H010-H129) Or (H131-H135)
Quantity Tons:	0.0005
Waste Quantity:	1
Quantity Unit:	P
Additional Code 1:	D007
Additional Code 2:	Not Reported
Additional Code 3:	Not Reported
Additional Code 4:	Not Reported
Additional Code 5:	Not Reported

Additional Info:

Year:	2012
Gen EPA ID:	CAL000322884

WALGREENS #5773, 11800 ARTESIA BLVD, ARTESIA, CA 90701 (Continued)

Shipment Date:	20120920
Creation Date:	4/3/2013 22:15:15
Receipt Date:	20121008
Manifest ID:	005509689FLE
Trans EPA ID:	MNS000110924
Trans Name:	STERICYCLE SPECIALTY WASTE SOLUTIONS INC
Trans 2 EPA ID:	OKD981588791
Trans 2 Name:	TRIAD TRANSPORT INC
TSDF EPA ID:	INR000110197
Trans Name:	STERICYCLE INC
TSDF Alt EPA ID:	Not Reported
TSDF Alt Name:	Not Reported
Waste Code Description:	122 - Alkaline solution without metals (pH > 12.5
RCRA Code:	D002
Meth Code:	H141 - Storage, Bulking, And/Or Transfer Off Site--No Treatment/Reovery (H010-H129) Or (H131-H135)
Quantity Tons:	0.0165
Waste Quantity:	33
Quantity Unit:	P
Additional Code 1:	Not Reported
Additional Code 2:	Not Reported
Additional Code 3:	Not Reported
Additional Code 4:	Not Reported
Additional Code 5:	Not Reported

Shipment Date:	20120920
Creation Date:	4/3/2013 22:15:15
Receipt Date:	20121008
Manifest ID:	005509689FLE
Trans EPA ID:	MNS000110924
Trans Name:	STERICYCLE SPECIALTY WASTE SOLUTIONS INC
Trans 2 EPA ID:	OKD981588791
Trans 2 Name:	TRIAD TRANSPORT INC
TSDF EPA ID:	INR000110197
Trans Name:	STERICYCLE INC
TSDF Alt EPA ID:	Not Reported
TSDF Alt Name:	Not Reported
Waste Code Description:	131 - Aqueous solution (2 < pH < 12.5) containing reactive anions (azide, bromate, chlorate, cyanide, fluoride, hypochlorite, nitrite, perchlorate, and sulfide anions
RCRA Code:	D001
Meth Code:	H141 - Storage, Bulking, And/Or Transfer Off Site--No Treatment/Reovery (H010-H129) Or (H131-H135)
Quantity Tons:	0.0035
Waste Quantity:	7
Quantity Unit:	P
Additional Code 1:	Not Reported
Additional Code 2:	Not Reported
Additional Code 3:	Not Reported
Additional Code 4:	Not Reported
Additional Code 5:	Not Reported

Shipment Date:	20120920
Creation Date:	4/3/2013 22:15:15

WALGREENS #5773, 11800 ARTESIA BLVD, ARTESIA, CA 90701 (Continued)

Receipt Date:	20121008
Manifest ID:	005509689FLE
Trans EPA ID:	MNS000110924
Trans Name:	STERICYCLE SPECIALTY WASTE SOLUTIONS INC
Trans 2 EPA ID:	OKD981588791
Trans 2 Name:	TRIAD TRANSPORT INC
TSDF EPA ID:	INR000110197
Trans Name:	STERICYCLE INC
TSDF Alt EPA ID:	Not Reported
TSDF Alt Name:	Not Reported
Waste Code Description:	214 - Unspecified solvent mixture
RCRA Code:	D001
Meth Code:	H141 - Storage, Bulking, And/Or Transfer Off Site--No Treatment/Reovery (H010-H129) Or (H131-H135)
Quantity Tons:	0.028
Waste Quantity:	56
Quantity Unit:	P
Additional Code 1:	Not Reported
Additional Code 2:	Not Reported
Additional Code 3:	Not Reported
Additional Code 4:	Not Reported
Additional Code 5:	Not Reported

Shipment Date:	20120920
Creation Date:	4/3/2013 22:15:15
Receipt Date:	20121008
Manifest ID:	005509689FLE
Trans EPA ID:	MNS000110924
Trans Name:	STERICYCLE SPECIALTY WASTE SOLUTIONS INC
Trans 2 EPA ID:	OKD981588791
Trans 2 Name:	TRIAD TRANSPORT INC
TSDF EPA ID:	INR000110197
Trans Name:	STERICYCLE INC
TSDF Alt EPA ID:	Not Reported
TSDF Alt Name:	Not Reported
Waste Code Description:	214 - Unspecified solvent mixture
RCRA Code:	D001
Meth Code:	H141 - Storage, Bulking, And/Or Transfer Off Site--No Treatment/Reovery (H010-H129) Or (H131-H135)
Quantity Tons:	0.0085
Waste Quantity:	17
Quantity Unit:	P
Additional Code 1:	Not Reported
Additional Code 2:	Not Reported
Additional Code 3:	Not Reported
Additional Code 4:	Not Reported
Additional Code 5:	Not Reported

Shipment Date:	20120920
Creation Date:	Not Reported
Receipt Date:	Not Reported
Manifest ID:	005509689FLE
Trans EPA ID:	MNS000110924

WALGREENS #5773, 11800 ARTESIA BLVD, ARTESIA, CA 90701 (Continued)

Trans Name:	STERICYCLE SPECIALTY WASTE SOLUTIONS INC
Trans 2 EPA ID:	OKD981588791
Trans 2 Name:	TRIAD TRANSPORT INC
TSDF EPA ID:	INR000110197
Trans Name:	STERICYCLE INC
TSDF Alt EPA ID:	Not Reported
TSDF Alt Name:	Not Reported
Waste Code Description:	- Not reported
RCRA Code:	Not Reported
Meth Code:	- Not reported
Quantity Tons:	0.0025
Waste Quantity:	5
Quantity Unit:	P
Additional Code 1:	Not Reported
Additional Code 2:	Not Reported
Additional Code 3:	Not Reported
Additional Code 4:	Not Reported
Additional Code 5:	Not Reported

Shipment Date:	20120920
Creation Date:	Not Reported
Receipt Date:	Not Reported
Manifest ID:	005509689FLE
Trans EPA ID:	MNS000110924
Trans Name:	STERICYCLE SPECIALTY WASTE SOLUTIONS INC
Trans 2 EPA ID:	OKD981588791
Trans 2 Name:	TRIAD TRANSPORT INC
TSDF EPA ID:	INR000110197
Trans Name:	STERICYCLE INC
TSDF Alt EPA ID:	Not Reported
TSDF Alt Name:	Not Reported
Waste Code Description:	311 - Pharmaceutical waste
RCRA Code:	P075
Meth Code:	H141 - Storage, Bulking, And/Or Transfer Off Site--No Treatment/Reovery (H010-H129) Or (H131-H135)
Quantity Tons:	0.001
Waste Quantity:	2
Quantity Unit:	P
Additional Code 1:	P001
Additional Code 2:	Not Reported
Additional Code 3:	Not Reported
Additional Code 4:	Not Reported
Additional Code 5:	Not Reported

Shipment Date:	20120920
Creation Date:	Not Reported
Receipt Date:	Not Reported
Manifest ID:	005509689FLE
Trans EPA ID:	MNS000110924
Trans Name:	STERICYCLE SPECIALTY WASTE SOLUTIONS INC
Trans 2 EPA ID:	OKD981588791
Trans 2 Name:	TRIAD TRANSPORT INC

WALGREENS #5773, 11800 ARTESIA BLVD, ARTESIA, CA 90701 (Continued)

TSDF EPA ID:	INR000110197
Trans Name:	STERICYCLE INC
TSDF Alt EPA ID:	Not Reported
TSDF Alt Name:	Not Reported
Waste Code Description:	311 - Pharmaceutical waste
RCRA Code:	Not Reported
Meth Code:	- Not reported
Quantity Tons:	0.0535
Waste Quantity:	107
Quantity Unit:	P
Additional Code 1:	Not Reported
Additional Code 2:	Not Reported
Additional Code 3:	Not Reported
Additional Code 4:	Not Reported
Additional Code 5:	Not Reported

Shipment Date:	20120920
Creation Date:	Not Reported
Receipt Date:	Not Reported
Manifest ID:	005509689FLE
Trans EPA ID:	MNS000110924
Trans Name:	STERICYCLE SPECIALTY WASTE SOLUTIONS INC
Trans 2 EPA ID:	OKD981588791
Trans 2 Name:	TRIAD TRANSPORT INC
TSDF EPA ID:	INR000110197
Trans Name:	STERICYCLE INC
TSDF Alt EPA ID:	Not Reported
TSDF Alt Name:	Not Reported
Waste Code Description:	- Not reported
RCRA Code:	Not Reported
Meth Code:	- Not reported
Quantity Tons:	0.063
Waste Quantity:	126
Quantity Unit:	P
Additional Code 1:	Not Reported
Additional Code 2:	Not Reported
Additional Code 3:	Not Reported
Additional Code 4:	Not Reported
Additional Code 5:	Not Reported

Shipment Date:	20120920
Creation Date:	Not Reported
Receipt Date:	Not Reported
Manifest ID:	005509689FLE
Trans EPA ID:	MNS000110924
Trans Name:	STERICYCLE SPECIALTY WASTE SOLUTIONS INC
Trans 2 EPA ID:	OKD981588791
Trans 2 Name:	TRIAD TRANSPORT INC
TSDF EPA ID:	INR000110197
Trans Name:	STERICYCLE INC
TSDF Alt EPA ID:	Not Reported

WALGREENS #5773, 11800 ARTESIA BLVD, ARTESIA, CA 90701 (Continued)

TSDF Alt Name:	Not Reported
Waste Code Description:	311 - Pharmaceutical waste
RCRA Code:	D010
Meth Code:	H141 - Storage, Bulking, And/Or Transfer Off Site--No Treatment/Reovery (H010-H129) Or (H131-H135)
Quantity Tons:	0.001
Waste Quantity:	2
Quantity Unit:	P
Additional Code 1:	D007
Additional Code 2:	Not Reported
Additional Code 3:	Not Reported
Additional Code 4:	Not Reported
Additional Code 5:	Not Reported

Shipment Date:	20120920
Creation Date:	Not Reported
Receipt Date:	Not Reported
Manifest ID:	005509689FLE
Trans EPA ID:	MNS000110924
Trans Name:	STERICYCLE SPECIALTY WASTE SOLUTIONS INC
Trans 2 EPA ID:	OKD981588791
Trans 2 Name:	TRIAD TRANSPORT INC
TSDF EPA ID:	INR000110197
Trans Name:	STERICYCLE INC
TSDF Alt EPA ID:	Not Reported
TSDF Alt Name:	Not Reported
Waste Code Description:	311 - Pharmaceutical waste
RCRA Code:	P001
Meth Code:	H141 - Storage, Bulking, And/Or Transfer Off Site--No Treatment/Reovery (H010-H129) Or (H131-H135)
Quantity Tons:	0.0005
Waste Quantity:	1
Quantity Unit:	P
Additional Code 1:	Not Reported
Additional Code 2:	Not Reported
Additional Code 3:	Not Reported
Additional Code 4:	Not Reported
Additional Code 5:	Not Reported

IDEAL FLORIST (FORMER) 11800 ARTESIA BLVD, ARTESIA, CA, 90701			S105690586
▲ E11	N 1/10 - 1/3	(558 ft. / 0.106 mi.)	Lists of state and tribal leaking storage tanks
	4 ft. Higher Elevation	60 ft. Above Sea Level	

Worksheet:

LUST REG 4: Lists of state and tribal leaking storage tanks

Region:	4
Regional Board:	04
County:	Los Angeles

IDEAL FLORIST (FORMER), 11800 ARTESIA BLVD, ARTESIA, CA 90701 (Continued)

Facility Id:	R-13915
Status:	Preliminary site assessment workplan submitted
Substance:	Gasoline
Substance Quantity:	Not Reported
Local Case No:	013530-032571
Case Type:	Soil
Abatement Method Used at the Site:	Not Reported
Global ID:	T0603705214
W Global ID:	Not Reported
Staff:	AJL
Local Agency:	19000
Cross Street:	PIONEER
Enforcement Type:	DLLET
Date Leak Discovered:	12/15/1993
Date Leak First Reported:	12/28/1993
Date Leak Record Entered:	8/14/1995
Date Confirmation Began:	12/28/1993
Date Leak Stopped:	12/16/1995
Date Case Last Changed on Database:	7/18/2002
Date the Case was Closed:	Not Reported
How Leak Discovered:	Tank Closure
How Leak Stopped:	Not Reported
Cause of Leak:	UNK
Leak Source:	UNK
Operator:	CHRIS LEE
Water System:	Not Reported
Well Name:	Not Reported
Approx. Dist To Production Well (ft):	893.9500596451218007535845744
Source of Cleanup Funding:	UNK
Preliminary Site Assessment Workplan Submitted:	3/6/2002
Preliminary Site Assessment Began:	Not Reported
Pollution Characterization Began:	Not Reported
Remediation Plan Submitted:	Not Reported
Remedial Action Underway:	Not Reported
Post Remedial Action Monitoring Began:	12/28/1993
Enforcement Action Date:	Not Reported
Historical Max MTBE Date:	5/14/2004
Hist Max MTBE Conc in Groundwater:	0
Hist Max MTBE Conc in Soil:	Not Reported
Significant Interim Remedial Action Taken:	Not Reported
GW Qualifier:	ND
Soil Qualifier:	Not Reported
Organization:	Not Reported
Owner Contact:	Not Reported
Responsible Party:	NATASHO UMRIGAR-MOLLA
RP Address:	P.O. BOX 2292
Program:	LUST

IDEAL FLORIST (FORMER), 11800 ARTESIA BLVD, ARTESIA, CA 90701 (Continued)

Lat/Long:	33.872952 / -1
Local Agency Staff:	Not Reported
Beneficial Use:	Not Reported
Priority:	Not Reported
Cleanup Fund Id:	Not Reported
Suspended:	Not Reported
Assigned Name:	Not Reported
Summary:	RECEIVED UST UNATHORIZED RELEASE DATED 1/30/02

IDEAL FLORIST 11800 ARTESIA, ARTESIA, CA, 90701			S102062175
▲ E12	N 1/10 - 1/3	(558 ft. / 0.106 mi.)	Other Ascertainable Records
	4 ft. Higher Elevation	60 ft. Above Sea Level	

Worksheet:

HIST CORTESE: Other Ascertainable Records

edr_fname:	IDEAL FLORIST
edr_fadd1:	11800 ARTESIA
City,State,Zip:	ARTESIA, CA 90701
Region:	CORTESE
Facility County Code:	19
Reg By:	LTNKA
Reg Id:	R-13915

MONTGOMERY & CLARK 11800 E ARTESIA, ARTESIA, CA, 90701			1020916693
▲ E13	N 1/10 - 1/3	(558 ft. / 0.106 mi.)	EDR Exclusive Records
	4 ft. Higher Elevation	60 ft. Above Sea Level	

Worksheet:

EDR Hist Auto: EDR Exclusive Records

Year:	Name: / Type:
1969:	MONTGOMERY & CLARK / Gasoline Service Stations
1970:	MONTGOMERY & CLARK / Gasoline Service Stations

IDEAL FLORIST (FORMER) 11800 E ARTESIA BLVD, ARTESIA, CA, 90701			1028980334
▲ E14	N 1/10 - 1/3	(558 ft. / 0.106 mi.)	Other Ascertainable Records
	4 ft. Higher Elevation	60 ft. Above Sea Level	

Worksheet:

IDEAL FLORIST (FORMER), 11800 E ARTESIA BLVD, ARTESIA, CA 90701 (Continued)

UST FINDER RELEASE: Other Ascertainable Records

Object ID:	64790
Facility ID:	Not Reported
Lust ID:	CAT0603705214
Name:	IDEAL FLORIST (FORMER)
Address:	11800 E ARTESIA BLVD
City,State,Zip:	ARTESIA, CA 90701
Address Match Type:	PointAddress
Reported Date:	Not Reported
Status:	No Further Action
Substance:	Not Reported
Population within 1500ft:	1690
Domestic Wells within 1500ft:	0
Land Use:	Developed, High Intensity
Within SPA:	No
SPA PWS Facility ID:	Not Reported
SPA Water Type:	Not Reported
SPA Facility Type:	Not Reported
SPA HUC12:	Not Reported
Within WHPA:	Yes
WHPA PWS Facility ID:	CA1910218_14263
WHPA Water Type:	GW - Ground water
WHPA Facility Type:	WL - Well
WHPA HUC12:	180701060606
Within 100yr Floodplain:	No
Tribe:	Not Reported
EPA Region:	9
NFA Letter 1:	Not Reported
NFA Letter 2:	Not Reported
NFA Letter 3:	Not Reported
NFA Letter 4:	Not Reported
Closed With Residual Contaminate:	Not Reported
Coordinate Source:	Geocode
X Coord:	-118.08138
Y Coord:	33.8729300000001
Latitude:	33.8729299999999
Longitude:	-118.081379999999

EVERGREEN PIONEER INC 11800 ARTESIA BLVD, ARTESIA, CA, 90701			S104733114
▲ E15	N 1/10 - 1/3	(558 ft. / 0.106 mi.)	Lists of state and tribal leaking storage tanks Other Ascertainable Records
	4 ft. Higher Elevation	60 ft. Above Sea Level	

Worksheet:

LUST: Lists of state and tribal leaking storage tanks

Name:	IDEAL FLORIST (FORMER)

EVERGREEN PIONEER INC, 11800 ARTESIA BLVD, ARTESIA, CA 90701 (Continued)

Address:	11800 E ARTESIA BLVD
City,State,Zip:	ARTESIA, CA 90701
Lead Agency:	LOS ANGELES RWQCB (REGION 4)
Case Type:	LUST Cleanup Site
Geo Track:	http://geotracker.waterboards.ca.gov/profile_report.asp?global_id=T0603705214
Global Id:	T0603705214
Latitude:	33.872952
Longitude:	-118.0821811
Status:	Completed - Case Closed
Status Date:	08/29/2005
Case Worker:	AJL
RB Case Number:	R-13915
Local Agency:	LOS ANGELES COUNTY
File Location:	Not Reported
Local Case Number:	013530-032571
Potential Media Affect:	Aquifer used for drinking water supply
Potential Contaminants of Concern:	Gasoline
EPA Region:	9
Coordinate Source:	* Historical Geocode - Street Match
Cuf Case:	YES
Quantity Released Gallons:	Not Reported
Begin Date:	12/15/1993
Leak Reported Date:	12/28/1993
How Discovered:	Tank Closure
How Discovered Description:	Not Reported
Discharge Source:	Other
Discharge Cause:	Unknown
Stop Method:	Not Reported
Stop Description:	Not Reported
No Further Action Date:	08/29/2005
CA Water Watershed Name:	San Gabriel River - Lower San Gabriel - Central (Split) (405.15)
Dwr Groundwater Subbasin Name:	Coastal Plain Of Los Angeles - Central (4-011.04)
Disadvantaged Community:	Not Reported
CA Enviroscreen 3 Score:	46-50%
CA Enviroscreen 4 Score:	65-70%
Military DOD Site:	No
Facility Project Subtype:	Not Reported
RWQCB Region:	LOS ANGELES RWQCB (REGION 4)
Site History:	Not Reported

LUST:

Global Id:	T0603705214
Contact Type:	Regional Board Caseworker - Primary Caseworker
Contact Name:	AHMAD J. LAMAA
Organization Name:	LOS ANGELES RWQCB (REGION 4)
Address:	320 West 4th Street Suite 200
City:	Los Angeles
Email:	alamaa@waterboards.ca.gov
Phone Number:	Not Reported

EVERGREEN PIONEER INC, 11800 ARTESIA BLVD, ARTESIA, CA 90701 (Continued)

Global Id:	T0603705214
Contact Type:	Local Agency Caseworker
Contact Name:	JOHN AWUJO
Organization Name:	LOS ANGELES COUNTY
Address:	900 S FREMONT AVE
City:	ALHAMBRA
Email:	jawujo@dpw.lacounty.gov
Phone Number:	6264583507

LUST:

Global Id:	T0603705214
Action Type:	ENFORCEMENT
Date:	08/29/2005
Action:	Closure/No Further Action Letter

Global Id:	T0603705214
Action Type:	ENFORCEMENT
Date:	05/17/2002
Action:	Staff Letter

Global Id:	T0603705214
Action Type:	RESPONSE
Date:	10/17/2002
Action:	Monitoring Report - Quarterly

Global Id:	T0603705214
Action Type:	RESPONSE
Date:	01/15/2003
Action:	Monitoring Report - Quarterly

Global Id:	T0603705214
Action Type:	RESPONSE
Date:	04/15/2004
Action:	Soil and Water Investigation Report

Global Id:	T0603705214
Action Type:	RESPONSE
Date:	04/15/2003
Action:	Monitoring Report - Quarterly

Global Id:	T0603705214
Action Type:	RESPONSE
Date:	07/15/2003
Action:	Interim Remedial Action Plan

Global Id:	T0603705214
Action Type:	RESPONSE
Date:	07/15/2003
Action:	Soil and Water Investigation Workplan

Global Id:	T0603705214
Action Type:	RESPONSE
Date:	07/15/2003

EVERGREEN PIONEER INC, 11800 ARTESIA BLVD, ARTESIA, CA 90701 (Continued)

Action:	Soil and Water Investigation Report
Global Id:	T0603705214
Action Type:	RESPONSE
Date:	07/15/2003
Action:	Monitoring Report - Quarterly
Global Id:	T0603705214
Action Type:	RESPONSE
Date:	10/15/2003
Action:	Soil and Water Investigation Report
Global Id:	T0603705214
Action Type:	RESPONSE
Date:	10/15/2003
Action:	Monitoring Report - Quarterly
Global Id:	T0603705214
Action Type:	Other
Date:	12/28/1993
Action:	Leak Reported
Global Id:	T0603705214
Action Type:	RESPONSE
Date:	06/30/2002
Action:	Soil and Water Investigation Workplan
Global Id:	T0603705214
Action Type:	RESPONSE
Date:	05/06/2005
Action:	Request for Closure
Global Id:	T0603705214
Action Type:	RESPONSE
Date:	07/15/2005
Action:	Monitoring Report - Quarterly
Global Id:	T0603705214
Action Type:	ENFORCEMENT
Date:	08/08/2005
Action:	Notification - Preclosure
Global Id:	T0603705214
Action Type:	ENFORCEMENT
Date:	08/09/2005
Action:	Site Visit / Inspection / Sampling
Global Id:	T0603705214
Action Type:	Other
Date:	12/16/1995
Action:	Leak Stopped
Global Id:	T0603705214
Action Type:	RESPONSE
Date:	10/15/2004

EVERGREEN PIONEER INC, 11800 ARTESIA BLVD, ARTESIA, CA 90701 (Continued)

Action:	Monitoring Report - Quarterly
Global Id:	T0603705214
Action Type:	RESPONSE
Date:	10/15/2004
Action:	Soil and Water Investigation Report
Global Id:	T0603705214
Action Type:	RESPONSE
Date:	07/15/2004
Action:	Monitoring Report - Quarterly
Global Id:	T0603705214
Action Type:	RESPONSE
Date:	01/15/2005
Action:	Soil and Water Investigation Report
Global Id:	T0603705214
Action Type:	RESPONSE
Date:	01/15/2005
Action:	Monitoring Report - Quarterly
Global Id:	T0603705214
Action Type:	RESPONSE
Date:	07/15/2004
Action:	Soil and Water Investigation Report
Global Id:	T0603705214
Action Type:	RESPONSE
Date:	04/15/2005
Action:	Soil and Water Investigation Report
Global Id:	T0603705214
Action Type:	RESPONSE
Date:	04/15/2005
Action:	Monitoring Report - Quarterly
Global Id:	T0603705214
Action Type:	ENFORCEMENT
Date:	02/24/2003
Action:	13267 Requirement
Global Id:	T0603705214
Action Type:	Other
Date:	12/15/1993
Action:	Leak Discovery
Global Id:	T0603705214
Action Type:	RESPONSE
Date:	10/15/2003
Action:	Soil and Water Investigation Report
Global Id:	T0603705214
Action Type:	RESPONSE
Date:	04/15/2004

EVERGREEN PIONEER INC, 11800 ARTESIA BLVD, ARTESIA, CA 90701 (Continued)

Action:	Monitoring Report - Quarterly

Global Id:	T0603705214
Action Type:	RESPONSE
Date:	07/15/2005
Action:	Soil and Water Investigation Report

Global Id:	T0603705214
Action Type:	RESPONSE
Date:	01/15/2004
Action:	Monitoring Report - Quarterly

Global Id:	T0603705214
Action Type:	RESPONSE
Date:	01/15/2004
Action:	Soil and Water Investigation Report

Global Id:	T0603705214
Action Type:	REMEDIATION
Date:	12/01/2003
Action:	Excavation

LUST:

Global Id:	T0603705214
Status:	Open - Case Begin Date
Status Date:	12/15/1993

Global Id:	T0603705214
Status:	Open - Site Assessment
Status Date:	12/28/1993

Global Id:	T0603705214
Status:	Open - Site Assessment
Status Date:	03/06/2002

Global Id:	T0603705214
Status:	Open - Remediation
Status Date:	05/20/2002

Global Id:	T0603705214
Status:	Completed - Case Closed
Status Date:	08/29/2005

CORTESE: Other Ascertainable Records

Name:	IDEAL FLORIST (FORMER)
Address:	11800 E ARTESIA BLVD
City,State,Zip:	ARTESIA, CA 90701
Region:	CORTESE
Envirostor Id:	Not Reported
Global ID:	T0603705214
Site/Facility Type:	LUST CLEANUP SITE
Cleanup Status:	COMPLETED - CASE CLOSED

EVERGREEN PIONEER INC, 11800 ARTESIA BLVD, ARTESIA, CA 90701 (Continued)

Status Date:	Not Reported
Site Code:	Not Reported
Latitude:	Not Reported
Longitude:	Not Reported
Owner:	Not Reported
Enf Type:	Not Reported
Swat R:	Not Reported
Flag:	active
Order No:	Not Reported
Waste Discharge System No:	Not Reported
Effective Date:	Not Reported
Region 2:	Not Reported
WID Id:	Not Reported
Solid Waste Id No:	Not Reported
Waste Management Uit Name:	Not Reported
File Name:	Active Open

LOS ANGELES CO. HMS: Other Ascertainable Records

Name:	EVERGREEN PIONEER INC
Address:	11800 ARTESIA BLVD
City,State,Zip:	ARTESIA, CA 90701
Region:	LA
Permit Category:	T
Facility Id:	013530-032571
Facility Type:	0
Facility Status:	Removed
Area:	1D
Permit Number:	000286491
Permit Status:	Removed

CERS: Other Ascertainable Records

Name:	IDEAL FLORIST (FORMER)
Address:	11800 E ARTESIA BLVD
City,State,Zip:	ARTESIA, CA 90701
Site ID:	737360
CERS ID:	T0603705214
CERS Description:	Leaking Underground Storage Tank Cleanup Site

Affiliation:

Affiliation Type Desc:	Local Agency Caseworker
Entity Name:	JOHN AWUJO - LOS ANGELES COUNTY
Entity Title:	Not Reported
Affiliation Address:	900 S FREMONT AVE
Affiliation City:	ALHAMBRA
Affiliation State:	CA
Affiliation Country:	Not Reported
Affiliation Zip:	Not Reported
Affiliation Phone:	6264583507,

EVERGREEN PIONEER INC, 11800 ARTESIA BLVD, ARTESIA, CA 90701 (Continued)

Affiliation Type Desc:	Regional Board Caseworker
Entity Name:	AHMAD J. LAMAA - LOS ANGELES RWQCB (REGION 4)
Entity Title:	Not Reported
Affiliation Address:	320 West 4th Street Suite 200
Affiliation City:	Los Angeles
Affiliation State:	CA
Affiliation Country:	Not Reported
Affiliation Zip:	Not Reported
Affiliation Phone:	,

WALGREENS #5773 11800 ARTESIA BLVD, ARTESIA, CA, 90701			1016954202
▲ E16	N 1/10 - 1/3	(558 ft. / 0.106 mi.)	Lists of Federal RCRA generators Other Ascertainable Records
	4 ft. Higher Elevation	60 ft. Above Sea Level	

Worksheet:

RCRA Listings: Lists of Federal RCRA generators

Date Form Received by Agency:	20220211
Handler Name:	Walgreens #5773
Handler Address:	Artesia Blvd
Handler City,State,Zip:	ARTESIA, CA 90701
EPA ID:	CAR000314948
Contact Name:	AMBER DURKIN
Contact Address:	WILMOT RD, 5TH FL, MS# 1450
Contact City,State,Zip:	DEERFIELD, IL 60015
Contact Telephone:	847-964-8816
Contact Fax:	Not Reported
Contact Email:	AMBER.DURKIN@WALGREENS.COM
Contact Title:	DIRECTOR, EH&S
EPA Region:	09
Land Type:	Private
Federal Waste Generator Description:	Conditionally Exempt Small Quantity Generator
Non-Notifier:	Not Reported
Biennial Report Cycle:	2021
Accessibility:	Not Reported
Active Site Indicator:	Handler Activities
State District Owner:	Not Reported
State District:	Not Reported
Mailing Address:	GREY HAWK CT. SUITE 200
Mailing City,State,Zip:	CARLSBAD, CA 92010
Owner Name:	Minnetonka Capital Investments Ii Llc
Owner Type:	Private
Operator Name:	Walgreens Co
Operator Type:	Private
Short-Term Generator Activity:	No
Importer Activity:	No

WALGREENS #5773, 11800 ARTESIA BLVD, ARTESIA, CA 90701 (Continued)

Mixed Waste Generator:	No
Transporter Activity:	No
Transfer Facility Activity:	No
Recycler Activity with Storage:	No
Small Quantity On-Site Burner Exemption:	No
Smelting Melting and Refining Furnace Exemption:	No
Underground Injection Control:	No
Off-Site Waste Receipt:	No
Universal Waste Indicator:	No
Universal Waste Destination Facility:	No
Federal Universal Waste:	No
Active Site State-Reg Handler:	---
Federal Facility Indicator:	Not Reported
Hazardous Secondary Material Indicator:	N
Sub-Part K Indicator:	Not Reported
2018 GPRA Permit Baseline:	Not on the Baseline
2018 GPRA Renewals Baseline:	Not on the Baseline
202 GPRA Corrective Action Baseline:	No
Subject to Corrective Action Universe:	No
Non-TSDFs Where RCRA CA has Been Imposed Universe:	No
Corrective Action Priority Ranking:	No NCAPS ranking
Environmental Control Indicator:	No
Institutional Control Indicator:	No
Human Exposure Controls Indicator:	N/A
Groundwater Controls Indicator:	N/A
Significant Non-Complier Universe:	No
Unaddressed Significant Non-Complier Universe:	No
Addressed Significant Non-Complier Universe:	No
Significant Non-Complier With a Compliance Schedule Universe:	No
Financial Assurance Required:	Not Reported
Handler Date of Last Change:	20221019
Recognized Trader-Importer:	No
Recognized Trader-Exporter:	No
Importer of Spent Lead Acid Batteries:	No
Exporter of Spent Lead Acid Batteries:	No
Recycler Activity Without Storage:	No
Manifest Broker:	No
Sub-Part P Indicator:	No

Biennial: List of Years

Year:	2021
Click Here for Biennial Reporting System Data:	https://enviro.epa.gov/envirofacts/br/report?handlerId=CAR000314948&reportingYear=2021

WALGREENS #5773, 11800 ARTESIA BLVD, ARTESIA, CA 90701 (Continued)

Hazardous Waste Summary:

Waste Code:	D001
Waste Description:	Ignitable Waste
Waste Code:	D002
Waste Description:	Corrosive Waste
Waste Code:	D005
Waste Description:	Barium
Waste Code:	D007
Waste Description:	Chromium
Waste Code:	D009
Waste Description:	Mercury
Waste Code:	D010
Waste Description:	Selenium
Waste Code:	D016
Waste Description:	2,4-D (2,4-Dichlorophenoxyacetic Acid)
Waste Code:	D022
Waste Description:	Chloroform
Waste Code:	D024
Waste Description:	M-Cresol
Waste Code:	D035
Waste Description:	Methyl Ethyl Ketone
Waste Code:	P001
Waste Description:	2h-1-Benzopyran-2-One, 4-Hydroxy-3-(3-Oxo-1-Phenylbutyl)-, & Salts, When Present At Concentrations Greater Than 0.3% (Or) Warfarin, & Salts, When Present At Concentrations Greater Than 0.3%
Waste Code:	P075
Waste Description:	Nicotine, & Salts (Or) Pyridine, 3-(1-Methyl-2-Pyrrolidinyl)-,(S)-, & Salts
Waste Code:	U058
Waste Description:	2h-1,3,2-Oxazaphosphorin-2-Amine, N,N-Bis(2-Chloroethyl)Tetrahydro-, 2-Oxide (Or) Cyclophosphamide
Waste Code:	U129
Waste Description:	Cyclohexane, 1,2,3,4,5,6-Hexachloro-, (1alpha, 2alpha, 3beta, 4alpha, 5alpha, 6beta)- (Or) Lindane
Waste Code:	U150
Waste Description:	L-Phenylalanine, 4-[Bis(2-Chloroethyl)Amino]- (Or) Melphalan
Waste Code:	U188
Waste Description:	Phenol
Waste Code:	U205
Waste Description:	Selenium Sulfide (Or) Selenium Sulfide Ses2 (R,T)

Handler - Owner Operator:

Owner/Operator Indicator:	Owner
Owner/Operator Name:	MINNETONKA CAPITAL INVESTMENTS II LLC
Legal Status:	Private

WALGREENS #5773, 11800 ARTESIA BLVD, ARTESIA, CA 90701 (Continued)

Date Became Current:	20010824
Date Ended Current:	Not Reported
Owner/Operator Address:	60 6TH STREET
Owner/Operator City,State,Zip:	MINNEAPOLIS, MN 55402
Owner/Operator Telephone:	847-964-8816
Owner/Operator Telephone Ext:	Not Reported
Owner/Operator Fax:	Not Reported
Owner/Operator Email:	AMBER.DURKIN@WALGREENS.COM

Owner/Operator Indicator:	Owner
Owner/Operator Name:	MINNETONKA CAPITAL INVESTMENTS II LLC
Legal Status:	Private
Date Became Current:	Not Reported
Date Ended Current:	Not Reported
Owner/Operator Address:	60 6TH STREET
Owner/Operator City,State,Zip:	MINNEAPOLIS, MN 55402
Owner/Operator Telephone:	Not Reported
Owner/Operator Telephone Ext:	Not Reported
Owner/Operator Fax:	Not Reported
Owner/Operator Email:	Not Reported

Owner/Operator Indicator:	Operator
Owner/Operator Name:	WALGREENS CO
Legal Status:	Private
Date Became Current:	Not Reported
Date Ended Current:	Not Reported
Owner/Operator Address:	200 WILMOT ROAD
Owner/Operator City,State,Zip:	DEERFIELD, IL 60015
Owner/Operator Telephone:	847-964-8816
Owner/Operator Telephone Ext:	Not Reported
Owner/Operator Fax:	Not Reported
Owner/Operator Email:	Not Reported

Owner/Operator Indicator:	Operator
Owner/Operator Name:	WALGREENS CO
Legal Status:	Private
Date Became Current:	Not Reported
Date Ended Current:	Not Reported
Owner/Operator Address:	200 WILMOT ROAD
Owner/Operator City,State,Zip:	DEERFIELD, IL 60015
Owner/Operator Telephone:	847-964-8816
Owner/Operator Telephone Ext:	Not Reported
Owner/Operator Fax:	Not Reported
Owner/Operator Email:	Not Reported

Owner/Operator Indicator:	Owner
Owner/Operator Name:	MINNETONKA CAPITAL INVESTMENTS II LLC
Legal Status:	Private
Date Became Current:	Not Reported
Date Ended Current:	Not Reported
Owner/Operator Address:	60 6TH STREET
Owner/Operator City,State,Zip:	MINNEAPOLIS, MN 55402

WALGREENS #5773, 11800 ARTESIA BLVD, ARTESIA, CA 90701 (Continued)

Owner/Operator Telephone:	Not Reported
Owner/Operator Telephone Ext:	Not Reported
Owner/Operator Fax:	Not Reported
Owner/Operator Email:	Not Reported

Owner/Operator Indicator:	Operator
Owner/Operator Name:	WALGREENS CO
Legal Status:	Private
Date Became Current:	Not Reported
Date Ended Current:	Not Reported
Owner/Operator Address:	200 WILMOT ROAD
Owner/Operator City,State,Zip:	DEERFIELD, IL 60015
Owner/Operator Telephone:	847-964-8816
Owner/Operator Telephone Ext:	Not Reported
Owner/Operator Fax:	Not Reported
Owner/Operator Email:	Not Reported

Owner/Operator Indicator:	Operator
Owner/Operator Name:	WALGREENS CO
Legal Status:	Private
Date Became Current:	20010824
Date Ended Current:	Not Reported
Owner/Operator Address:	200 WILMOT ROAD
Owner/Operator City,State,Zip:	DEERFIELD, IL 60015
Owner/Operator Telephone:	847-964-8816
Owner/Operator Telephone Ext:	Not Reported
Owner/Operator Fax:	Not Reported
Owner/Operator Email:	AMBER.DURKIN@WALGREENS.COM

Owner/Operator Indicator:	Owner
Owner/Operator Name:	MINNETONKA CAPITAL INVESTMENTS II LLC
Legal Status:	Private
Date Became Current:	Not Reported
Date Ended Current:	Not Reported
Owner/Operator Address:	60 6TH STREET
Owner/Operator City,State,Zip:	MINNEAPOLIS, MN 55402
Owner/Operator Telephone:	Not Reported
Owner/Operator Telephone Ext:	Not Reported
Owner/Operator Fax:	Not Reported
Owner/Operator Email:	Not Reported

Historic Generators:

Receive Date:	20220211
Handler Name:	WALGREENS #5773
Federal Waste Generator Description:	Conditionally Exempt Small Quantity Generator
State District Owner:	Not Reported
Large Quantity Handler of Universal Waste:	No
Recognized Trader Importer:	No
Recognized Trader Exporter:	No
Spent Lead Acid Battery Importer:	No

WALGREENS #5773, 11800 ARTESIA BLVD, ARTESIA, CA 90701 (Continued)

Spent Lead Acid Battery Exporter:	No
Current Record:	Yes
Non Storage Recycler Activity:	No
Electronic Manifest Broker:	No

Receive Date:	20201112
Handler Name:	WALGREENS #5773
Federal Waste Generator Description:	Conditionally Exempt Small Quantity Generator
State District Owner:	Not Reported
Large Quantity Handler of Universal Waste:	No
Recognized Trader Importer:	No
Recognized Trader Exporter:	No
Spent Lead Acid Battery Importer:	No
Spent Lead Acid Battery Exporter:	No
Current Record:	No
Non Storage Recycler Activity:	No
Electronic Manifest Broker:	No

Receive Date:	20210317
Handler Name:	WALGREENS #5773
Federal Waste Generator Description:	Large Quantity Generator
State District Owner:	Not Reported
Large Quantity Handler of Universal Waste:	No
Recognized Trader Importer:	No
Recognized Trader Exporter:	No
Spent Lead Acid Battery Importer:	No
Spent Lead Acid Battery Exporter:	No
Current Record:	No
Non Storage Recycler Activity:	No
Electronic Manifest Broker:	No

Receive Date:	20210913
Handler Name:	WALGREENS #5773
Federal Waste Generator Description:	Conditionally Exempt Small Quantity Generator
State District Owner:	Not Reported
Large Quantity Handler of Universal Waste:	No
Recognized Trader Importer:	No
Recognized Trader Exporter:	No
Spent Lead Acid Battery Importer:	No
Spent Lead Acid Battery Exporter:	No
Current Record:	No
Non Storage Recycler Activity:	No
Electronic Manifest Broker:	No

List of NAICS Codes and Descriptions:

NAICS Code:	44611
NAICS Description:	PHARMACIES AND DRUG STORES

NAICS Code:	446110

WALGREENS #5773, 11800 ARTESIA BLVD, ARTESIA, CA 90701 (Continued)

NAICS Description:	PHARMACIES AND DRUG STORES

Facility Has Received Notices of Violations:

Violations:	No Violations Found

Evaluation Action Summary:

Evaluations:	No Evaluations Found

RCRA Listings: Lists of Federal RCRA generators

Date Form Received by Agency:	20220211
Handler Name:	Walgreens #5773
Handler Address:	Artesia Blvd
Handler City,State,Zip:	ARTESIA, CA 90701
EPA ID:	CAR000314948
Contact Name:	AMBER DURKIN
Contact Address:	WILMOT RD, 5TH FL, MS# 1450
Contact City,State,Zip:	DEERFIELD, IL 60015
Contact Telephone:	847-964-8816
Contact Fax:	Not Reported
Contact Email:	AMBER.DURKIN@WALGREENS.COM
Contact Title:	DIRECTOR, EH&S
EPA Region:	09
Land Type:	Private
Federal Waste Generator Description:	Conditionally Exempt Small Quantity Generator
Non-Notifier:	Not Reported
Biennial Report Cycle:	2021
Accessibility:	Not Reported
Active Site Indicator:	Handler Activities
State District Owner:	Not Reported
State District:	Not Reported
Mailing Address:	GREY HAWK CT. SUITE 200
Mailing City,State,Zip:	CARLSBAD, CA 92010
Owner Name:	Minnetonka Capital Investments Ii Llc
Owner Type:	Private
Operator Name:	Walgreens Co
Operator Type:	Private
Short-Term Generator Activity:	No
Importer Activity:	No
Mixed Waste Generator:	No
Transporter Activity:	No
Transfer Facility Activity:	No
Recycler Activity with Storage:	No
Small Quantity On-Site Burner Exemption:	No
Smelting Melting and Refining Furnace Exemption:	No
Underground Injection Control:	No
Off-Site Waste Receipt:	No
Universal Waste Indicator:	No

WALGREENS #5773, 11800 ARTESIA BLVD, ARTESIA, CA 90701 (Continued)

Universal Waste Destination Facility:	No
Federal Universal Waste:	No
Active Site State-Reg Handler:	---
Federal Facility Indicator:	Not Reported
Hazardous Secondary Material Indicator:	N
Sub-Part K Indicator:	Not Reported
2018 GPRA Permit Baseline:	Not on the Baseline
2018 GPRA Renewals Baseline:	Not on the Baseline
202 GPRA Corrective Action Baseline:	No
Subject to Corrective Action Universe:	No
Non-TSDFs Where RCRA CA has Been Imposed Universe:	No
Corrective Action Priority Ranking:	No NCAPS ranking
Environmental Control Indicator:	No
Institutional Control Indicator:	No
Human Exposure Controls Indicator:	N/A
Groundwater Controls Indicator:	N/A
Significant Non-Complier Universe:	No
Unaddressed Significant Non-Complier Universe:	No
Addressed Significant Non-Complier Universe:	No
Significant Non-Complier With a Compliance Schedule Universe:	No
Financial Assurance Required:	Not Reported
Handler Date of Last Change:	20221019
Recognized Trader-Importer:	No
Recognized Trader-Exporter:	No
Importer of Spent Lead Acid Batteries:	No
Exporter of Spent Lead Acid Batteries:	No
Recycler Activity Without Storage:	No
Manifest Broker:	No
Sub-Part P Indicator:	No

Biennial: List of Years

Year:	2021
Click Here for Biennial Reporting System Data:	https://enviro.epa.gov/envirofacts/br/report?handlerId=CAR000314948&reportingYear=2021

Hazardous Waste Summary:

Waste Code:	D001
Waste Description:	Ignitable Waste
Waste Code:	D002
Waste Description:	Corrosive Waste
Waste Code:	D005
Waste Description:	Barium
Waste Code:	D007

WALGREENS #5773, 11800 ARTESIA BLVD, ARTESIA, CA 90701 (Continued)

Waste Description:	Chromium
Waste Code:	D009
Waste Description:	Mercury
Waste Code:	D010
Waste Description:	Selenium
Waste Code:	D016
Waste Description:	2,4-D (2,4-Dichlorophenoxyacetic Acid)
Waste Code:	D022
Waste Description:	Chloroform
Waste Code:	D024
Waste Description:	M-Cresol
Waste Code:	D035
Waste Description:	Methyl Ethyl Ketone
Waste Code:	P001
Waste Description:	2h-1-Benzopyran-2-One, 4-Hydroxy-3-(3-Oxo-1-Phenylbutyl)-, & Salts, When Present At Concentrations Greater Than 0.3% (Or) Warfarin, & Salts, When Present At Concentrations Greater Than 0.3%
Waste Code:	P075
Waste Description:	Nicotine, & Salts (Or) Pyridine, 3-(1-Methyl-2-Pyrrolidinyl)-,(S)-, & Salts
Waste Code:	U058
Waste Description:	2h-1,3,2-Oxazaphosphorin-2-Amine, N,N-Bis(2-Chloroethyl)Tetrahydro-, 2-Oxide (Or) Cyclophosphamide
Waste Code:	U129
Waste Description:	Cyclohexane, 1,2,3,4,5,6-Hexachloro-, (1alpha, 2alpha, 3beta, 4alpha, 5alpha, 6beta)- (Or) Lindane
Waste Code:	U150
Waste Description:	L-Phenylalanine, 4-[Bis(2-Chloroethyl)Amino]- (Or) Melphalan
Waste Code:	U188
Waste Description:	Phenol
Waste Code:	U205
Waste Description:	Selenium Sulfide (Or) Selenium Sulfide Ses2 (R,T)

Handler - Owner Operator:

Owner/Operator Indicator:	Owner
Owner/Operator Name:	MINNETONKA CAPITAL INVESTMENTS II LLC
Legal Status:	Private
Date Became Current:	20010824
Date Ended Current:	Not Reported
Owner/Operator Address:	60 6TH STREET
Owner/Operator City,State,Zip:	MINNEAPOLIS, MN 55402
Owner/Operator Telephone:	847-964-8816
Owner/Operator Telephone Ext:	Not Reported
Owner/Operator Fax:	Not Reported
Owner/Operator Email:	AMBER.DURKIN@WALGREENS.COM
Owner/Operator Indicator:	Owner
Owner/Operator Name:	MINNETONKA CAPITAL INVESTMENTS II LLC

WALGREENS #5773, 11800 ARTESIA BLVD, ARTESIA, CA 90701 (Continued)

Legal Status:	Private
Date Became Current:	Not Reported
Date Ended Current:	Not Reported
Owner/Operator Address:	60 6TH STREET
Owner/Operator City,State,Zip:	MINNEAPOLIS, MN 55402
Owner/Operator Telephone:	Not Reported
Owner/Operator Telephone Ext:	Not Reported
Owner/Operator Fax:	Not Reported
Owner/Operator Email:	Not Reported

Owner/Operator Indicator:	Operator
Owner/Operator Name:	WALGREENS CO
Legal Status:	Private
Date Became Current:	Not Reported
Date Ended Current:	Not Reported
Owner/Operator Address:	200 WILMOT ROAD
Owner/Operator City,State,Zip:	DEERFIELD, IL 60015
Owner/Operator Telephone:	847-964-8816
Owner/Operator Telephone Ext:	Not Reported
Owner/Operator Fax:	Not Reported
Owner/Operator Email:	Not Reported

Owner/Operator Indicator:	Operator
Owner/Operator Name:	WALGREENS CO
Legal Status:	Private
Date Became Current:	Not Reported
Date Ended Current:	Not Reported
Owner/Operator Address:	200 WILMOT ROAD
Owner/Operator City,State,Zip:	DEERFIELD, IL 60015
Owner/Operator Telephone:	847-964-8816
Owner/Operator Telephone Ext:	Not Reported
Owner/Operator Fax:	Not Reported
Owner/Operator Email:	Not Reported

Owner/Operator Indicator:	Owner
Owner/Operator Name:	MINNETONKA CAPITAL INVESTMENTS II LLC
Legal Status:	Private
Date Became Current:	Not Reported
Date Ended Current:	Not Reported
Owner/Operator Address:	60 6TH STREET
Owner/Operator City,State,Zip:	MINNEAPOLIS, MN 55402
Owner/Operator Telephone:	Not Reported
Owner/Operator Telephone Ext:	Not Reported
Owner/Operator Fax:	Not Reported
Owner/Operator Email:	Not Reported

Owner/Operator Indicator:	Operator
Owner/Operator Name:	WALGREENS CO
Legal Status:	Private
Date Became Current:	Not Reported
Date Ended Current:	Not Reported
Owner/Operator Address:	200 WILMOT ROAD

WALGREENS #5773, 11800 ARTESIA BLVD, ARTESIA, CA 90701 (Continued)

Owner/Operator City,State,Zip:	DEERFIELD, IL 60015
Owner/Operator Telephone:	847-964-8816
Owner/Operator Telephone Ext:	Not Reported
Owner/Operator Fax:	Not Reported
Owner/Operator Email:	Not Reported

Owner/Operator Indicator:	Operator
Owner/Operator Name:	WALGREENS CO
Legal Status:	Private
Date Became Current:	20010824
Date Ended Current:	Not Reported
Owner/Operator Address:	200 WILMOT ROAD
Owner/Operator City,State,Zip:	DEERFIELD, IL 60015
Owner/Operator Telephone:	847-964-8816
Owner/Operator Telephone Ext:	Not Reported
Owner/Operator Fax:	Not Reported
Owner/Operator Email:	AMBER.DURKIN@WALGREENS.COM

Owner/Operator Indicator:	Owner
Owner/Operator Name:	MINNETONKA CAPITAL INVESTMENTS II LLC
Legal Status:	Private
Date Became Current:	Not Reported
Date Ended Current:	Not Reported
Owner/Operator Address:	60 6TH STREET
Owner/Operator City,State,Zip:	MINNEAPOLIS, MN 55402
Owner/Operator Telephone:	Not Reported
Owner/Operator Telephone Ext:	Not Reported
Owner/Operator Fax:	Not Reported
Owner/Operator Email:	Not Reported

Historic Generators:

Receive Date:	20220211
Handler Name:	WALGREENS #5773
Federal Waste Generator Description:	Conditionally Exempt Small Quantity Generator
State District Owner:	Not Reported
Large Quantity Handler of Universal Waste:	No
Recognized Trader Importer:	No
Recognized Trader Exporter:	No
Spent Lead Acid Battery Importer:	No
Spent Lead Acid Battery Exporter:	No
Current Record:	Yes
Non Storage Recycler Activity:	No
Electronic Manifest Broker:	No

Receive Date:	20201112
Handler Name:	WALGREENS #5773
Federal Waste Generator Description:	Conditionally Exempt Small Quantity Generator
State District Owner:	Not Reported
Large Quantity Handler of Universal Waste:	No
Recognized Trader Importer:	No

WALGREENS #5773, 11800 ARTESIA BLVD, ARTESIA, CA 90701 (Continued)

Recognized Trader Exporter:	No
Spent Lead Acid Battery Importer:	No
Spent Lead Acid Battery Exporter:	No
Current Record:	No
Non Storage Recycler Activity:	No
Electronic Manifest Broker:	No

Receive Date:	20210317
Handler Name:	WALGREENS #5773
Federal Waste Generator Description:	Large Quantity Generator
State District Owner:	Not Reported
Large Quantity Handler of Universal Waste:	No
Recognized Trader Importer:	No
Recognized Trader Exporter:	No
Spent Lead Acid Battery Importer:	No
Spent Lead Acid Battery Exporter:	No
Current Record:	No
Non Storage Recycler Activity:	No
Electronic Manifest Broker:	No

Receive Date:	20210913
Handler Name:	WALGREENS #5773
Federal Waste Generator Description:	Conditionally Exempt Small Quantity Generator
State District Owner:	Not Reported
Large Quantity Handler of Universal Waste:	No
Recognized Trader Importer:	No
Recognized Trader Exporter:	No
Spent Lead Acid Battery Importer:	No
Spent Lead Acid Battery Exporter:	No
Current Record:	No
Non Storage Recycler Activity:	No
Electronic Manifest Broker:	No

List of NAICS Codes and Descriptions:

NAICS Code:	44611
NAICS Description:	PHARMACIES AND DRUG STORES

NAICS Code:	446110
NAICS Description:	PHARMACIES AND DRUG STORES

Facility Has Received Notices of Violations:

Violations:	No Violations Found

Evaluation Action Summary:

Evaluations:	No Evaluations Found

E MANIFEST: Other Ascertainable Records

Manifest Tracking Number:	013439181FLE

WALGREENS #5773, 11800 ARTESIA BLVD, ARTESIA, CA 90701 (Continued)

Last Updated Date:	20190806
Shipped Date:	20190628
Received Date:	20190724
Manifest Status:	Signed
Submission Type:	DataImage5Copy
Origin Type:	Service
Generator EPA ID:	CAL000322884
Generator Name:	WALGREEN
Generator Mail Street Number:	Not Reported
Generator Mail Street 1:	11800 ARTESIA BLVD.
Generator Mail Street 2:	Not Reported
Generator Mail City:	ARTESIA
Generator Mail State:	CA
Generator Mail Zip:	90701-4003
Generator Location Street Number:	Not Reported
Generator Location Street 1:	11800 Artesia Blvd
Generator Location Street 2:	Not Reported
Generator Location City:	Artesia
Generator Location Zip:	90701-4003
Generator Location State:	CA
Generator Contact Company Name:	Not Reported
Designated Facility EPA ID:	INR000110197
Designated Facility Name:	Stericycle Incorporated
Designated Facility Mail Street Number:	Not Reported
Designated Facility Mail Street 1:	Not Reported
Designated Facility Mail Street 2:	2670 Executive Drive Suite A
Designated Facility Mail City:	Indianapolis
Designated Facility Mail Zip:	46241
Designated Facility Mail State:	IN
Designated Facility Location Street Number:	Not Reported
Designated Facility Location Street 1:	2670 Executive Drive Suite A
Designated Facility Location Street 2:	Not Reported
Designated Facility Location City:	Indianapolis
Designated Facility Location Zip:	46241
Designated Facility Location State:	IN
Designated Facility Contact Company Name:	Not Reported
Manifest Residue Indicator:	N
Rejection Indicator:	N

Manifest Tracking Number:	013439181FLE
Last Updated Date:	20190806
Shipped Date:	20190628
Received Date:	20190724
Manifest Status:	Signed
Submission Type:	DataImage5Copy
Origin Type:	Service
Generator EPA ID:	CAL000322884
Generator Name:	WALGREEN

WALGREENS #5773, 11800 ARTESIA BLVD, ARTESIA, CA 90701 (Continued)

Generator Mail Street Number:	Not Reported
Generator Mail Street 1:	11800 ARTESIA BLVD.
Generator Mail Street 2:	Not Reported
Generator Mail City:	ARTESIA
Generator Mail State:	CA
Generator Mail Zip:	90701-4003
Generator Location Street Number:	Not Reported
Generator Location Street 1:	11800 Artesia Blvd
Generator Location Street 2:	Not Reported
Generator Location City:	Artesia
Generator Location Zip:	90701-4003
Generator Location State:	CA
Generator Contact Company Name:	Not Reported
Designated Facility EPA ID:	INR000110197
Designated Facility Name:	Stericycle Incorporated
Designated Facility Mail Street Number:	Not Reported
Designated Facility Mail Street 1:	Not Reported
Designated Facility Mail Street 2:	2670 Executive Drive Suite A
Designated Facility Mail City:	Indianapolis
Designated Facility Mail Zip:	46241
Designated Facility Mail State:	IN
Designated Facility Location Street Number:	Not Reported
Designated Facility Location Street 1:	2670 Executive Drive Suite A
Designated Facility Location Street 2:	Not Reported
Designated Facility Location City:	Indianapolis
Designated Facility Location Zip:	46241
Designated Facility Location State:	IN
Designated Facility Contact Company Name:	Not Reported
Manifest Residue Indicator:	N
Rejection Indicator:	N

Manifest Tracking Number:	013439182FLE
Last Updated Date:	20190718
Shipped Date:	20190628
Received Date:	20190709
Manifest Status:	Signed
Submission Type:	DataImage5Copy
Origin Type:	Service
Generator EPA ID:	CAL000322884
Generator Name:	WALGREEN
Generator Mail Street Number:	Not Reported
Generator Mail Street 1:	11800 ARTESIA BLVD.
Generator Mail Street 2:	Not Reported
Generator Mail City:	ARTESIA
Generator Mail State:	CA
Generator Mail Zip:	90701-4003
Generator Location Street Number:	Not Reported
Generator Location Street 1:	11800 Artesia Blvd

WALGREENS #5773, 11800 ARTESIA BLVD, ARTESIA, CA 90701 (Continued)

Generator Location Street 2:	Not Reported
Generator Location City:	Artesia
Generator Location Zip:	90701-4003
Generator Location State:	CA
Generator Contact Company Name:	Not Reported
Designated Facility EPA ID:	CAD008364432
Designated Facility Name:	Rho Chem LLC
Designated Facility Mail Street Number:	Not Reported
Designated Facility Mail Street 1:	Not Reported
Designated Facility Mail Street 2:	425 Isis Ave.
Designated Facility Mail City:	Inglewood
Designated Facility Mail Zip:	90301
Designated Facility Mail State:	CA
Designated Facility Location Street Number:	Not Reported
Designated Facility Location Street 1:	425 Isis Ave.
Designated Facility Location Street 2:	Not Reported
Designated Facility Location City:	Inglewood
Designated Facility Location Zip:	90301
Designated Facility Location State:	CA
Designated Facility Contact Company Name:	Not Reported
Manifest Residue Indicator:	N
Rejection Indicator:	N

Manifest Tracking Number:	013439182FLE
Last Updated Date:	20190718
Shipped Date:	20190628
Received Date:	20190709
Manifest Status:	Signed
Submission Type:	DataImage5Copy
Origin Type:	Service
Generator EPA ID:	CAL000322884
Generator Name:	WALGREEN
Generator Mail Street Number:	Not Reported
Generator Mail Street 1:	11800 ARTESIA BLVD.
Generator Mail Street 2:	Not Reported
Generator Mail City:	ARTESIA
Generator Mail State:	CA
Generator Mail Zip:	90701-4003
Generator Location Street Number:	Not Reported
Generator Location Street 1:	11800 Artesia Blvd
Generator Location Street 2:	Not Reported
Generator Location City:	Artesia
Generator Location Zip:	90701-4003
Generator Location State:	CA
Generator Contact Company Name:	Not Reported
Designated Facility EPA ID:	CAD008364432
Designated Facility Name:	Rho Chem LLC
Designated Facility Mail Street Number:	Not Reported

WALGREENS #5773, 11800 ARTESIA BLVD, ARTESIA, CA 90701 (Continued)

Designated Facility Mail Street 1:	Not Reported
Designated Facility Mail Street 2:	425 Isis Ave.
Designated Facility Mail City:	Inglewood
Designated Facility Mail Zip:	90301
Designated Facility Mail State:	CA
Designated Facility Location Street Number:	Not Reported
Designated Facility Location Street 1:	425 Isis Ave.
Designated Facility Location Street 2:	Not Reported
Designated Facility Location City:	Inglewood
Designated Facility Location Zip:	90301
Designated Facility Location State:	CA
Designated Facility Contact Company Name:	Not Reported
Manifest Residue Indicator:	N
Rejection Indicator:	N

Manifest Tracking Number:	013439183FLE
Last Updated Date:	20190801
Shipped Date:	20190628
Received Date:	20190716
Manifest Status:	Signed
Submission Type:	DataImage5Copy
Origin Type:	Service
Generator EPA ID:	CAL000322884
Generator Name:	WALGREEN
Generator Mail Street Number:	Not Reported
Generator Mail Street 1:	11800 ARTESIA BLVD.
Generator Mail Street 2:	Not Reported
Generator Mail City:	ARTESIA
Generator Mail State:	CA
Generator Mail Zip:	90701-4003
Generator Location Street Number:	Not Reported
Generator Location Street 1:	11800 Artesia Blvd
Generator Location Street 2:	Not Reported
Generator Location City:	Artesia
Generator Location Zip:	90701-4003
Generator Location State:	CA
Generator Contact Company Name:	Not Reported
Designated Facility EPA ID:	NVD980895338
Designated Facility Name:	21st Century Environmental Management of Nevada, LLC
Designated Facility Mail Street Number:	Not Reported
Designated Facility Mail Street 1:	Not Reported
Designated Facility Mail Street 2:	2095 Newlands Drive East
Designated Facility Mail City:	Fernley
Designated Facility Mail Zip:	89408
Designated Facility Mail State:	NV
Designated Facility Location Street Number:	Not Reported
Designated Facility Location Street 1:	2095 Newlands Drive East
Designated Facility Location Street 2:	Not Reported

WALGREENS #5773, 11800 ARTESIA BLVD, ARTESIA, CA 90701 (Continued)

Designated Facility Location City:	Fernley
Designated Facility Location Zip:	89408
Designated Facility Location State:	NV
Designated Facility Contact Company Name:	Not Reported
Manifest Residue Indicator:	N
Rejection Indicator:	N

Manifest Tracking Number:	013439183FLE
Last Updated Date:	20190801
Shipped Date:	20190628
Received Date:	20190716
Manifest Status:	Signed
Submission Type:	DataImage5Copy
Origin Type:	Service
Generator EPA ID:	CAL000322884
Generator Name:	WALGREEN
Generator Mail Street Number:	Not Reported
Generator Mail Street 1:	11800 ARTESIA BLVD.
Generator Mail Street 2:	Not Reported
Generator Mail City:	ARTESIA
Generator Mail State:	CA
Generator Mail Zip:	90701-4003
Generator Location Street Number:	Not Reported
Generator Location Street 1:	11800 Artesia Blvd
Generator Location Street 2:	Not Reported
Generator Location City:	Artesia
Generator Location Zip:	90701-4003
Generator Location State:	CA
Generator Contact Company Name:	Not Reported
Designated Facility EPA ID:	NVD980895338
Designated Facility Name:	21st Century Environmental Management of Nevada, LLC
Designated Facility Mail Street Number:	Not Reported
Designated Facility Mail Street 1:	Not Reported
Designated Facility Mail Street 2:	2095 Newlands Drive East
Designated Facility Mail City:	Fernley
Designated Facility Mail Zip:	89408
Designated Facility Mail State:	NV
Designated Facility Location Street Number:	Not Reported
Designated Facility Location Street 1:	2095 Newlands Drive East
Designated Facility Location Street 2:	Not Reported
Designated Facility Location City:	Fernley
Designated Facility Location Zip:	89408
Designated Facility Location State:	NV
Designated Facility Contact Company Name:	Not Reported
Manifest Residue Indicator:	N
Rejection Indicator:	N

Manifest Tracking Number:	013439184FLE

WALGREENS #5773, 11800 ARTESIA BLVD, ARTESIA, CA 90701 (Continued)

Last Updated Date:	20190731
Shipped Date:	20190628
Received Date:	20190717
Manifest Status:	Signed
Submission Type:	DataImage5Copy
Origin Type:	Service
Generator EPA ID:	CAL000322884
Generator Name:	WALGREEN #5773
Generator Mail Street Number:	Not Reported
Generator Mail Street 1:	11800 ARTESIA BLVD.
Generator Mail Street 2:	Not Reported
Generator Mail City:	ARTESIA
Generator Mail State:	CA
Generator Mail Zip:	90701-4003
Generator Location Street Number:	Not Reported
Generator Location Street 1:	11800 ARTESIA BLVD
Generator Location Street 2:	Not Reported
Generator Location City:	ARTESIA
Generator Location Zip:	90701-4003
Generator Location State:	CA
Generator Contact Company Name:	Not Reported
Designated Facility EPA ID:	AZR000515924
Designated Facility Name:	YUMA YES WASTE TRANSFER FACILITY
Designated Facility Mail Street Number:	Not Reported
Designated Facility Mail Street 1:	Not Reported
Designated Facility Mail Street 2:	2730 E 13TH ST
Designated Facility Mail City:	YUMA
Designated Facility Mail Zip:	85365-1901
Designated Facility Mail State:	AZ
Designated Facility Location Street Number:	Not Reported
Designated Facility Location Street 1:	2730 E 13TH ST
Designated Facility Location Street 2:	Not Reported
Designated Facility Location City:	YUMA
Designated Facility Location Zip:	85365-1901
Designated Facility Location State:	AZ
Designated Facility Contact Company Name:	Not Reported
Manifest Residue Indicator:	N
Rejection Indicator:	N

Manifest Tracking Number:	013674228FLE
Last Updated Date:	20200107
Shipped Date:	20190823
Received Date:	20190905
Manifest Status:	Signed
Submission Type:	DataImage5Copy
Origin Type:	Service
Generator EPA ID:	CAL000322884
Generator Name:	WALGREEN

WALGREENS #5773, 11800 ARTESIA BLVD, ARTESIA, CA 90701 (Continued)

Generator Mail Street Number:	Not Reported
Generator Mail Street 1:	11800 ARTESIA BLVD.
Generator Mail Street 2:	Not Reported
Generator Mail City:	ARTESIA
Generator Mail State:	CA
Generator Mail Zip:	90701-4003
Generator Location Street Number:	Not Reported
Generator Location Street 1:	11800 Artesia Blvd
Generator Location Street 2:	Not Reported
Generator Location City:	Artesia
Generator Location Zip:	90701-4003
Generator Location State:	CA
Generator Contact Company Name:	Not Reported
Designated Facility EPA ID:	CAD008364432
Designated Facility Name:	Rho Chem LLC
Designated Facility Mail Street Number:	Not Reported
Designated Facility Mail Street 1:	Not Reported
Designated Facility Mail Street 2:	425 Isis Ave.
Designated Facility Mail City:	Inglewood
Designated Facility Mail Zip:	90301
Designated Facility Mail State:	CA
Designated Facility Location Street Number:	Not Reported
Designated Facility Location Street 1:	425 Isis Ave.
Designated Facility Location Street 2:	Not Reported
Designated Facility Location City:	Inglewood
Designated Facility Location Zip:	90301
Designated Facility Location State:	CA
Designated Facility Contact Company Name:	Not Reported
Manifest Residue Indicator:	N
Rejection Indicator:	N

Manifest Tracking Number:	013674228FLE
Last Updated Date:	20200107
Shipped Date:	20190823
Received Date:	20190905
Manifest Status:	Signed
Submission Type:	DataImage5Copy
Origin Type:	Service
Generator EPA ID:	CAL000322884
Generator Name:	WALGREEN
Generator Mail Street Number:	Not Reported
Generator Mail Street 1:	11800 ARTESIA BLVD.
Generator Mail Street 2:	Not Reported
Generator Mail City:	ARTESIA
Generator Mail State:	CA
Generator Mail Zip:	90701-4003
Generator Location Street Number:	Not Reported
Generator Location Street 1:	11800 Artesia Blvd

WALGREENS #5773, 11800 ARTESIA BLVD, ARTESIA, CA 90701 (Continued)

Generator Location Street 2:	Not Reported
Generator Location City:	Artesia
Generator Location Zip:	90701-4003
Generator Location State:	CA
Generator Contact Company Name:	Not Reported
Designated Facility EPA ID:	CAD008364432
Designated Facility Name:	Rho Chem LLC
Designated Facility Mail Street Number:	Not Reported
Designated Facility Mail Street 1:	Not Reported
Designated Facility Mail Street 2:	425 Isis Ave.
Designated Facility Mail City:	Inglewood
Designated Facility Mail Zip:	90301
Designated Facility Mail State:	CA
Designated Facility Location Street Number:	Not Reported
Designated Facility Location Street 1:	425 Isis Ave.
Designated Facility Location Street 2:	Not Reported
Designated Facility Location City:	Inglewood
Designated Facility Location Zip:	90301
Designated Facility Location State:	CA
Designated Facility Contact Company Name:	Not Reported
Manifest Residue Indicator:	N
Rejection Indicator:	N

Manifest Tracking Number:	013674229FLE
Last Updated Date:	20190916
Shipped Date:	20190823
Received Date:	20190830
Manifest Status:	Signed
Submission Type:	DataImage5Copy
Origin Type:	Service
Generator EPA ID:	CAL000322884
Generator Name:	WALGREEN #5773
Generator Mail Street Number:	Not Reported
Generator Mail Street 1:	11800 ARTESIA BLVD
Generator Mail Street 2:	Not Reported
Generator Mail City:	ARTESIA
Generator Mail State:	CA
Generator Mail Zip:	90701-4003
Generator Location Street Number:	Not Reported
Generator Location Street 1:	11800 ARTESIA BLVD
Generator Location Street 2:	Not Reported
Generator Location City:	ARTESIA
Generator Location Zip:	90701-4003
Generator Location State:	CA
Generator Contact Company Name:	Not Reported
Designated Facility EPA ID:	AZR000515924
Designated Facility Name:	YUMA YES WASTE TRANSFER FACILITY
Designated Facility Mail Street Number:	Not Reported

WALGREENS #5773, 11800 ARTESIA BLVD, ARTESIA, CA 90701 (Continued)

Designated Facility Mail Street 1:	Not Reported
Designated Facility Mail Street 2:	2730 E 13TH ST
Designated Facility Mail City:	YUMA
Designated Facility Mail Zip:	85365-1901
Designated Facility Mail State:	AZ
Designated Facility Location Street Number:	Not Reported
Designated Facility Location Street 1:	2730 E 13TH ST
Designated Facility Location Street 2:	Not Reported
Designated Facility Location City:	YUMA
Designated Facility Location Zip:	85365-1901
Designated Facility Location State:	AZ
Designated Facility Contact Company Name:	Not Reported
Manifest Residue Indicator:	N
Rejection Indicator:	N

Manifest Tracking Number:	013674506FLE
Last Updated Date:	20200224
Shipped Date:	20200124
Received Date:	20200207
Manifest Status:	Signed
Submission Type:	DataImage5Copy
Origin Type:	Service
Generator EPA ID:	CAL000322884
Generator Name:	WALGREEN
Generator Mail Street Number:	Not Reported
Generator Mail Street 1:	11800 ARTESIA BLVD.
Generator Mail Street 2:	Not Reported
Generator Mail City:	ARTESIA
Generator Mail State:	CA
Generator Mail Zip:	90701-4003
Generator Location Street Number:	Not Reported
Generator Location Street 1:	11800 Artesia Blvd
Generator Location Street 2:	Not Reported
Generator Location City:	Artesia
Generator Location Zip:	90701-4003
Generator Location State:	CA
Generator Contact Company Name:	Not Reported
Designated Facility EPA ID:	CAD008364432
Designated Facility Name:	Rho Chem LLC
Designated Facility Mail Street Number:	Not Reported
Designated Facility Mail Street 1:	Not Reported
Designated Facility Mail Street 2:	425 Isis Ave.
Designated Facility Mail City:	Inglewood
Designated Facility Mail Zip:	90301
Designated Facility Mail State:	CA
Designated Facility Location Street Number:	Not Reported
Designated Facility Location Street 1:	425 Isis Ave.
Designated Facility Location Street 2:	Not Reported

WALGREENS #5773, 11800 ARTESIA BLVD, ARTESIA, CA 90701 (Continued)

Designated Facility Location City:	Inglewood
Designated Facility Location Zip:	90301
Designated Facility Location State:	CA
Designated Facility Contact Company Name:	Not Reported
Manifest Residue Indicator:	N
Rejection Indicator:	N

Federal Waste:

Manifest Tracking Number:	013674506FLE
Waste Line Number:	1
Federal Waste Code:	D007
Federal Waste:	CHROMIUM

Manifest Tracking Number:	013674506FLE
Waste Line Number:	1
Federal Waste Code:	D010
Federal Waste:	SELENIUM

Manifest Tracking Number:	013674506FLE
Waste Line Number:	2
Federal Waste Code:	P001
Federal Waste:	2H-1-BENZOPYRAN-2-ONE, 4-HYDROXY-3-(3-OXO-1-PHENYLBUTYL)-, & SALTS, WHEN PRESENT AT CONCENTRATIONS GREATER THAN 0.3% (OR) WARFARIN, & SALTS, WHEN PRESENT AT CONCENTRATIONS GREATER THAN 0.3%

Manifest Tracking Number:	013674506FLE
Waste Line Number:	3
Federal Waste Code:	D001
Federal Waste:	IGNITABLE WASTE

Manifest Tracking Number:	013674506FLE
Waste Line Number:	4
Federal Waste Code:	D005
Federal Waste:	BARIUM

Manifest Tracking Number:	013674506FLE
Waste Line Number:	4
Federal Waste Code:	D022
Federal Waste:	CHLOROFORM

Manifest Tracking Number:	013674506FLE
Waste Line Number:	4
Federal Waste Code:	D024
Federal Waste:	M-CRESOL

Manifest Tracking Number:	013674506FLE
Waste Line Number:	4
Federal Waste Code:	U058
Federal Waste:	2H-1,3,2-OXAZAPHOSPHORIN-2-AMINE, N,N-BIS(2-CHLOROETHYL)TETRAHYDRO-, 2-OXIDE (OR) CYCLOPHOSPHAMIDE

Manifest Tracking Number:	013674506FLE
Waste Line Number:	4
Federal Waste Code:	U129

WALGREENS #5773, 11800 ARTESIA BLVD, ARTESIA, CA 90701 (Continued)

Federal Waste:	CYCLOHEXANE, 1,2,3,4,5,6-HEXACHLORO-, (1ALPHA, 2ALPHA, 3BETA, 4ALPHA, 5ALPHA, 6BETA)-(OR) LINDANE

State Waste:

Manifest Tracking Number:	013674506FLE
Waste Line Number:	1
State Waste Code Owner:	CA
State Waste Code:	311
State Waste:	Pharmaceutical waste

Manifest Tracking Number:	013674506FLE
Waste Line Number:	1
State Waste Code Owner:	CA
State Waste Code:	311
State Waste:	Pharmaceutical waste

Manifest Tracking Number:	013674506FLE
Waste Line Number:	2
State Waste Code Owner:	CA
State Waste Code:	311
State Waste:	Pharmaceutical waste

Manifest Tracking Number:	013674506FLE
Waste Line Number:	2
State Waste Code Owner:	CA
State Waste Code:	311
State Waste:	Pharmaceutical waste

Manifest Tracking Number:	013674506FLE
Waste Line Number:	3
State Waste Code Owner:	CA
State Waste Code:	331
State Waste:	Off-specification, aged, or surplus organics

Manifest Tracking Number:	013674506FLE
Waste Line Number:	3
State Waste Code Owner:	CA
State Waste Code:	331
State Waste:	Off-specification, aged, or surplus organics

Manifest Tracking Number:	013674506FLE
Waste Line Number:	4
State Waste Code Owner:	CA
State Waste Code:	311
State Waste:	Pharmaceutical waste

Manifest Tracking Number:	013674506FLE
Waste Line Number:	4
State Waste Code Owner:	CA
State Waste Code:	311
State Waste:	Pharmaceutical waste

Transporter:

WALGREENS #5773, 11800 ARTESIA BLVD, ARTESIA, CA 90701 (Continued)

Manifest Tracking Number:	013674506FLE
Transporter Line Number:	1
Transporter EPA ID:	MNS000110924
Transporter Name:	Stericycle Specialty Waste Solutions Inc

Manifest Tracking Number:	013674506FLE
Transporter Line Number:	2
Transporter EPA ID:	MNS000110924
Transporter Name:	Stericycle Specialty Waste Solutions Inc

Waste Line:

Manifest Tracking Number:	013674506FLE
Waste Line Number:	1
U.S. DOT Hazardous Indicator:	Y
U.S. DOT ID Number:	UN2811
U.S. DOT Description:	Un2811, Waste Toxic Solids, Organic, N.O.S. (Chromium, Selenium), 6.1, Pg Ii, Erg#154
Non-Hazardous Waste Description:	Not Reported
Number of Containers:	1
Container Type Code:	CF
Container Type Description:	Fiber or plastic boxes, cartons, cases
Waste Quantity:	2
Quantity Unit of Measure Code:	P
Quantity Unit of Measure Description:	Pounds
Waste Quantity, in Tons:	0.001
Acute Waste Quantity, in Tons:	0
Non-Acute Waste Quantity, in Tons:	0.001
Waste Quantity, in Kilograms:	0.90703005
Acute Waste Quantity, in Kilograms:	0
Non-Acute Waste Quantity, in Kilorgrams:	0.90703005
Management Method Code:	H141
Management Method Description:	STORAGE, BULKING AND/OR TRANSFER OFF SITE
Waste Residue Indicator:	N
Quantity Discrepancy Indicator:	N
Waste Type Discrepancy Indicator:	N
Waste Density:	Not Reported
Waste Density Unit of Measure Code:	Not Reported
Waste Density Unit of Measure Description:	Not Reported
Form Code:	Not Reported
Form Code Description:	Not Reported
Source Code:	Not Reported
Source Code Description:	Not Reported
Waste Minimization Code:	Not Reported
Waste Minimization Code Description:	Not Reported
Consent Number:	Not Reported
EPA Waste Indicator:	Y

Manifest Tracking Number:	013674506FLE
Waste Line Number:	2
U.S. DOT Hazardous Indicator:	Y

WALGREENS #5773, 11800 ARTESIA BLVD, ARTESIA, CA 90701 (Continued)

U.S. DOT ID Number:	UN3249
U.S. DOT Description:	Un3249, Waste Residue Last Contained, Medicine, Solid, Toxic, N.O.S. (Warfarin), 6.1, Pg Ii, Erg#151
Non-Hazardous Waste Description:	Not Reported
Number of Containers:	1
Container Type Code:	CF
Container Type Description:	Fiber or plastic boxes, cartons, cases
Waste Quantity:	1
Quantity Unit of Measure Code:	P
Quantity Unit of Measure Description:	Pounds
Waste Quantity, in Tons:	0.0005
Acute Waste Quantity, in Tons:	0.0005
Non-Acute Waste Quantity, in Tons:	0
Waste Quantity, in Kilograms:	0.45351502
Acute Waste Quantity, in Kilograms:	0.45351502
Non-Acute Waste Quantity, in Kilorgrams:	0
Management Method Code:	H141
Management Method Description:	STORAGE, BULKING AND/OR TRANSFER OFF SITE
Waste Residue Indicator:	N
Quantity Discrepancy Indicator:	N
Waste Type Discrepancy Indicator:	N
Waste Density:	Not Reported
Waste Density Unit of Measure Code:	Not Reported
Waste Density Unit of Measure Description:	Not Reported
Form Code:	Not Reported
Form Code Description:	Not Reported
Source Code:	Not Reported
Source Code Description:	Not Reported
Waste Minimization Code:	Not Reported
Waste Minimization Code Description:	Not Reported
Consent Number:	Not Reported
EPA Waste Indicator:	Y

Manifest Tracking Number:	013674506FLE
Waste Line Number:	3
U.S. DOT Hazardous Indicator:	Y
U.S. DOT ID Number:	UN1950
U.S. DOT Description:	Un1950, Waste Aerosols, [Flammable, (Each Not Exceeding 1 L Capacity)] 2.1, Erg#126
Non-Hazardous Waste Description:	Not Reported
Number of Containers:	1
Container Type Code:	CF
Container Type Description:	Fiber or plastic boxes, cartons, cases
Waste Quantity:	6
Quantity Unit of Measure Code:	P
Quantity Unit of Measure Description:	Pounds
Waste Quantity, in Tons:	0.003
Acute Waste Quantity, in Tons:	0
Non-Acute Waste Quantity, in Tons:	0.003
Waste Quantity, in Kilograms:	2.72109
Acute Waste Quantity, in Kilograms:	0

WALGREENS #5773, 11800 ARTESIA BLVD, ARTESIA, CA 90701 (Continued)

Non-Acute Waste Quantity, in Kilorgrams:	2.72109
Management Method Code:	H141
Management Method Description:	STORAGE, BULKING AND/OR TRANSFER OFF SITE
Waste Residue Indicator:	N
Quantity Discrepancy Indicator:	N
Waste Type Discrepancy Indicator:	N
Waste Density:	Not Reported
Waste Density Unit of Measure Code:	Not Reported
Waste Density Unit of Measure Description:	Not Reported
Form Code:	Not Reported
Form Code Description:	Not Reported
Source Code:	Not Reported
Source Code Description:	Not Reported
Waste Minimization Code:	Not Reported
Waste Minimization Code Description:	Not Reported
Consent Number:	Not Reported
EPA Waste Indicator:	Y

Manifest Tracking Number:	013674506FLE
Waste Line Number:	4
U.S. DOT Hazardous Indicator:	Y
U.S. DOT ID Number:	UN2810
U.S. DOT Description:	Un2810, Waste Toxic, Liquids, Organic, N.O.S. (Barium, M-Cresol), 6.1, Pg Ii, Erg#153
Non-Hazardous Waste Description:	Not Reported
Number of Containers:	1
Container Type Code:	DM
Container Type Description:	Metal drums, barrels, kegs
Waste Quantity:	36
Quantity Unit of Measure Code:	P
Quantity Unit of Measure Description:	Pounds
Waste Quantity, in Tons:	0.018
Acute Waste Quantity, in Tons:	0
Non-Acute Waste Quantity, in Tons:	0.018
Waste Quantity, in Kilograms:	16.32654
Acute Waste Quantity, in Kilograms:	0
Non-Acute Waste Quantity, in Kilorgrams:	16.32654
Management Method Code:	H141
Management Method Description:	STORAGE, BULKING AND/OR TRANSFER OFF SITE
Waste Residue Indicator:	N
Quantity Discrepancy Indicator:	N
Waste Type Discrepancy Indicator:	N
Waste Density:	Not Reported
Waste Density Unit of Measure Code:	Not Reported
Waste Density Unit of Measure Description:	Not Reported
Form Code:	Not Reported
Form Code Description:	Not Reported
Source Code:	Not Reported
Source Code Description:	Not Reported

WALGREENS #5773, 11800 ARTESIA BLVD, ARTESIA, CA 90701 (Continued)

Waste Minimization Code:	Not Reported
Waste Minimization Code Description:	Not Reported
Consent Number:	Not Reported
EPA Waste Indicator:	Y

The Click here to access 70 additional US EManifest: record(s) in the EDR Site Report. database contains http://www.edrnet.com/srf2/FinalSiteReport.aspx?ID=2G2MGA1HMM8VA35THq16Mb6vVj16342iTS5VqU3O6q2lGQ1HMR7iAX1PHF8XMq2bVb1k3e3PTb5aqh2HGx2VMY1EAc88HX8BMu1mVO4R3O7sTa4aqG9g6B0Tbh3Zvltdji21GB27MG1yAY2lHO1cMU2mVr7D3rAbTD6Tqa5C6S3Cbm1sve3.jj1 additional records for this site. Please contact your EDR Account Executive for more information.

DOLLAR TREE #04575 11837 ARTESIA BLVD, ARTESIA, CA, 90701			S117310765
▲ G17	N 1/10 - 1/3	(857 ft. / 0.162 mi.)	Local Lists of Hazardous waste / Contaminated Sites Other Ascertainable Records
	5 ft. Higher Elevation	61 ft. Above Sea Level	

Worksheet:

CERS HAZ WASTE: Local Lists of Hazardous waste / Contaminated Sites

Name:	DOLLAR TREE #04575
Address:	11837 ARTESIA BLVD
City,State,Zip:	ARTESIA, CA 90701
Site ID:	112178
CERS ID:	10176097
CERS Description:	Hazardous Waste Generator

HWTS: Other Ascertainable Records

Name:	DOLLAR TREE #04575
Address:	11837 ARTESIA BLVD
Address 2:	Not Reported
City,State,Zip:	ARTESIA, CA 90701
EPA ID:	CAL000378449
Inactive Date:	Not Reported
Create Date:	09/20/2012
Last Act Date:	Not Reported
Mailing Name:	Not Reported
Mailing Address:	500 VOLVO PKWY
Mailing Address 2:	Not Reported
Mailing City,State,Zip:	CHESAPEAKE, VA 233201604
Owner Name:	DOLLAR TREE STORES, INC.
Owner Address:	500 VOLVO PKWY
Owner Address 2:	Not Reported
Owner City,State,Zip:	CHESAPEAKE, VA 233201604
Owner Phone:	Not Reported
Owner Fax:	Not Reported
Contact Name:	JESSICA DUBUQUE
Contact Address:	500 VOLVO PKWY
Contact Address 2:	Not Reported
City,State,Zip:	CHESAPEAKE, VA 233201604
Contact Phone:	Not Reported

DOLLAR TREE #04575, 11837 ARTESIA BLVD, ARTESIA, CA 90701 (Continued)

Contact Fax:	Not Reported
Facility Status:	Active
Facility Type:	PERMANENT
Category:	STATE
Latitude:	33.87316
Longitude:	-118.081096

NAICS:

EPA ID:	CAL000378449
Create Date:	2012-09-20 14:53:59.190
NAICS Code:	45299
NAICS Description:	All Other General Merchandise Stores
Issued EPA ID Date:	2012-09-20 14:53:59.12700
Inactive Date:	Not Reported
Facility Name:	DOLLAR TREE #04575
Facility Address:	11837 ARTESIA BLVD
Facility Address 2:	Not Reported
Facility City:	ARTESIA
Facility County:	Not Reported
Facility State:	CA
Facility Zip:	907014002

HAZNET: Other Ascertainable Records

Name:	DOLLAR TREE #04575
Address:	11837 ARTESIA BLVD
Address 2:	Not Reported
City,State,Zip:	ARTESIA, CA 907014002
Contact:	JESSICA DUBUQUE
Telephone:	7573215458
Mailing Name:	Not Reported
Mailing Address:	500 VOLVO PKWY
Year:	2021
Gepaid:	CAL000378449
TSD EPA ID:	CAD008364432
CA Waste Code:	331 - Off-specification, aged or surplus organics
Disposal Method:	H141 - Storage, Bulking, And/Or Transfer Off Site--No Treatment/Reovery (H010-H129) Or (H131-H135)
Tons:	0.047
Year:	2021
Gepaid:	CAL000378449
TSD EPA ID:	CAD008364432
CA Waste Code:	214 - Unspecified solvent mixture
Disposal Method:	H141 - Storage, Bulking, And/Or Transfer Off Site--No Treatment/Reovery (H010-H129) Or (H131-H135)
Tons:	0.0165
Year:	2021
Gepaid:	CAL000378449
TSD EPA ID:	CAD008364432
CA Waste Code:	122 - Alkaline solution without metals pH >= 12.5

DOLLAR TREE #04575, 11837 ARTESIA BLVD, ARTESIA, CA 90701 (Continued)

Disposal Method:	H141 - Storage, Bulking, And/Or Transfer Off Site--No Treatment/Reovery (H010-H129) Or (H131-H135)
Tons:	0.0055

Year:	2020
Gepaid:	CAL000378449
TSD EPA ID:	AZR000515924
CA Waste Code:	331 - Off-specification, aged or surplus organics
Disposal Method:	H141 - Storage, Bulking, And/Or Transfer Off Site--No Treatment/Reovery (H010-H129) Or (H131-H135)
Tons:	0.007

Year:	2020
Gepaid:	CAL000378449
TSD EPA ID:	CAD008364432
CA Waste Code:	214 - Unspecified solvent mixture
Disposal Method:	H141 - Storage, Bulking, And/Or Transfer Off Site--No Treatment/Reovery (H010-H129) Or (H131-H135)
Tons:	0.0035

Year:	2020
Gepaid:	CAL000378449
TSD EPA ID:	CAD008364432
CA Waste Code:	331 - Off-specification, aged or surplus organics
Disposal Method:	H141 - Storage, Bulking, And/Or Transfer Off Site--No Treatment/Reovery (H010-H129) Or (H131-H135)
Tons:	0.0625

Year:	2019
Gepaid:	CAL000378449
TSD EPA ID:	NVD980895338
CA Waste Code:	214 - Unspecified solvent mixture
Disposal Method:	H141 - Storage, Bulking, And/Or Transfer Off Site--No Treatment/Reovery (H010-H129) Or (H131-H135)
Tons:	0.00400

Year:	2019
Gepaid:	CAL000378449
TSD EPA ID:	AZR000515924
CA Waste Code:	331 - Off-specification, aged or surplus organics
Disposal Method:	H141 - Storage, Bulking, And/Or Transfer Off Site--No Treatment/Reovery (H010-H129) Or (H131-H135)
Tons:	0.05250

Year:	2019
Gepaid:	CAL000378449
TSD EPA ID:	NVD980895338
CA Waste Code:	331 - Off-specification, aged or surplus organics
Disposal Method:	H141 - Storage, Bulking, And/Or Transfer Off Site--No Treatment/Reovery (H010-H129) Or (H131-H135)
Tons:	0.00350

Year:	2018
Gepaid:	CAL000378449
TSD EPA ID:	CAD008364432
CA Waste Code:	331 - Off-specification, aged or surplus organics
Disposal Method:	H141 - Storage, Bulking, And/Or Transfer Off Site--No Treatment/Reovery (H010-H129) Or (H131-H135)
Tons:	0.00400

DOLLAR TREE #04575, 11837 ARTESIA BLVD, ARTESIA, CA 90701 (Continued)

The Click here to access 25 additional CA HAZNET: record(s) in the EDR Site Report. database contains http://www.edrnet.com/srf2/FinalSiteReport.aspx?ID=2G2MGA1HMM8VA35THq16Mb6vVj16342iTS5VqU3O6q2lGQ1HMR7iAX1PHF8XMq2bVb1k3e3PTb5aqh2HGx2VMY1EAc88HX8BMu1mVO4R3O7sTa4aqG9g6B0Tbh3Zvltdji21GB27MG1yAYTlHO2cMU2mVr8D3r4bTD2Tqa1C6S8Cbm7sve6.jj1 additional records for this site. Please contact your EDR Account Executive for more information.

Additional Info:

Year:	2021
Gen EPA ID:	CAL000378449
Shipment Date:	6/27/2020
Creation Date:	7/9/2020
Receipt Date:	7/2/2020
Manifest ID:	014361808FLE
Trans EPA ID:	MNS000110924
Trans Name:	Stericycle Specialty Waste Solutions Inc
Trans 2 EPA ID:	MNS000110924
Trans 2 Name:	Stericycle Specialty Waste Solutions Inc
TSDF EPA ID:	CAD008364432
Trans Name:	Rho Chem LLC
TSDF Alt EPA ID:	Not Reported
TSDF Alt Name:	Not Reported
Waste Code Description:	214 - Unspecified solvent mixture
RCRA Code:	D001,D035
Meth Code:	H141 - Storage, Bulking, And/Or Transfer Off Site--No Treatment/Reovery (H010-H129) Or (H131-H135)
Quantity Tons:	0.0015
Waste Quantity:	3
Quantity Unit:	P
Additional Code 1:	Not Reported
Additional Code 2:	Not Reported
Additional Code 3:	Not Reported
Additional Code 4:	Not Reported
Additional Code 5:	Not Reported
Shipment Date:	6/27/2020
Creation Date:	7/9/2020
Receipt Date:	7/2/2020
Manifest ID:	014361808FLE
Trans EPA ID:	MNS000110924
Trans Name:	Stericycle Specialty Waste Solutions Inc
Trans 2 EPA ID:	MNS000110924
Trans 2 Name:	Stericycle Specialty Waste Solutions Inc
TSDF EPA ID:	CAD008364432
Trans Name:	Rho Chem LLC
TSDF Alt EPA ID:	Not Reported
TSDF Alt Name:	Not Reported
Waste Code Description:	331 - Off-specification, aged, or surplus organics
RCRA Code:	Not Reported
Meth Code:	H141 - Storage, Bulking, And/Or Transfer Off Site--No Treatment/Reovery (H010-H129) Or (H131-H135)
Quantity Tons:	0.036
Waste Quantity:	72
Quantity Unit:	P

DOLLAR TREE #04575, 11837 ARTESIA BLVD, ARTESIA, CA 90701 (Continued)

Additional Code 1:	Not Reported
Additional Code 2:	Not Reported
Additional Code 3:	Not Reported
Additional Code 4:	Not Reported
Additional Code 5:	Not Reported

Shipment Date:	6/27/2020
Creation Date:	7/9/2020
Receipt Date:	7/2/2020
Manifest ID:	014361808FLE
Trans EPA ID:	MNS000110924
Trans Name:	Stericycle Specialty Waste Solutions Inc
Trans 2 EPA ID:	MNS000110924
Trans 2 Name:	Stericycle Specialty Waste Solutions Inc
TSDF EPA ID:	CAD008364432
Trans Name:	Rho Chem LLC
TSDF Alt EPA ID:	Not Reported
TSDF Alt Name:	Not Reported
Waste Code Description:	331 - Off-specification, aged, or surplus organics
RCRA Code:	Not Reported
Meth Code:	H141 - Storage, Bulking, And/Or Transfer Off Site--No Treatment/Reovery (H010-H129) Or (H131-H135)
Quantity Tons:	0.002
Waste Quantity:	4
Quantity Unit:	P
Additional Code 1:	Not Reported
Additional Code 2:	Not Reported
Additional Code 3:	Not Reported
Additional Code 4:	Not Reported
Additional Code 5:	Not Reported

Shipment Date:	6/27/2020
Creation Date:	7/9/2020
Receipt Date:	7/2/2020
Manifest ID:	014361808FLE
Trans EPA ID:	MNS000110924
Trans Name:	Stericycle Specialty Waste Solutions Inc
Trans 2 EPA ID:	MNS000110924
Trans 2 Name:	Stericycle Specialty Waste Solutions Inc
TSDF EPA ID:	CAD008364432
Trans Name:	Rho Chem LLC
TSDF Alt EPA ID:	Not Reported
TSDF Alt Name:	Not Reported
Waste Code Description:	331 - Off-specification, aged, or surplus organics
RCRA Code:	D001
Meth Code:	H141 - Storage, Bulking, And/Or Transfer Off Site--No Treatment/Reovery (H010-H129) Or (H131-H135)
Quantity Tons:	0.001
Waste Quantity:	2
Quantity Unit:	P
Additional Code 1:	Not Reported
Additional Code 2:	Not Reported
Additional Code 3:	Not Reported

DOLLAR TREE #04575, 11837 ARTESIA BLVD, ARTESIA, CA 90701 (Continued)

Additional Code 4:	Not Reported
Additional Code 5:	Not Reported

Shipment Date:	2/18/2020
Creation Date:	2/28/2020
Receipt Date:	2/27/2020
Manifest ID:	014362772FLE
Trans EPA ID:	MNS000110924
Trans Name:	Stericycle Specialty Waste Solutions Inc
Trans 2 EPA ID:	Not Reported
Trans 2 Name:	Not Reported
TSDF EPA ID:	CAD008364432
Trans Name:	Rho Chem LLC
TSDF Alt EPA ID:	Not Reported
TSDF Alt Name:	Not Reported
Waste Code Description:	214 - Unspecified solvent mixture
RCRA Code:	D001,D035
Meth Code:	H141 - Storage, Bulking, And/Or Transfer Off Site--No Treatment/Reovery (H010-H129) Or (H131-H135)
Quantity Tons:	0.002
Waste Quantity:	4
Quantity Unit:	P
Additional Code 1:	Not Reported
Additional Code 2:	Not Reported
Additional Code 3:	Not Reported
Additional Code 4:	Not Reported
Additional Code 5:	Not Reported

Shipment Date:	2/18/2020
Creation Date:	3/30/2020
Receipt Date:	2/27/2020
Manifest ID:	014362773FLE
Trans EPA ID:	MNS000110924
Trans Name:	STERICYCLE SPECIALTY WASTE SOLUTIONS INC
Trans 2 EPA ID:	CAR000175422
Trans 2 Name:	WORLDWIDE RECOVERY SYSTEM INC
TSDF EPA ID:	AZR000515924
Trans Name:	YUMA YES WASTE TRANSFER FACILITY
TSDF Alt EPA ID:	Not Reported
TSDF Alt Name:	Not Reported
Waste Code Description:	331 - Off-specification, aged, or surplus organics
RCRA Code:	Not Reported
Meth Code:	H141 - Storage, Bulking, And/Or Transfer Off Site--No Treatment/Reovery (H010-H129) Or (H131-H135)
Quantity Tons:	0.002
Waste Quantity:	4
Quantity Unit:	P
Additional Code 1:	Not Reported
Additional Code 2:	Not Reported
Additional Code 3:	Not Reported
Additional Code 4:	Not Reported
Additional Code 5:	Not Reported

DOLLAR TREE #04575, 11837 ARTESIA BLVD, ARTESIA, CA 90701 (Continued)

Shipment Date:	2/18/2020
Creation Date:	3/30/2020
Receipt Date:	2/27/2020
Manifest ID:	014362773FLE
Trans EPA ID:	MNS000110924
Trans Name:	STERICYCLE SPECIALTY WASTE SOLUTIONS INC
Trans 2 EPA ID:	CAR000175422
Trans 2 Name:	WORLDWIDE RECOVERY SYSTEM INC
TSDF EPA ID:	AZR000515924
Trans Name:	YUMA YES WASTE TRANSFER FACILITY
TSDF Alt EPA ID:	Not Reported
TSDF Alt Name:	Not Reported
Waste Code Description:	331 - Off-specification, aged, or surplus organics
RCRA Code:	Not Reported
Meth Code:	H141 - Storage, Bulking, And/Or Transfer Off Site--No Treatment/Reovery (H010-H129) Or (H131-H135)
Quantity Tons:	0.005
Waste Quantity:	10
Quantity Unit:	P
Additional Code 1:	Not Reported
Additional Code 2:	Not Reported
Additional Code 3:	Not Reported
Additional Code 4:	Not Reported
Additional Code 5:	Not Reported

Shipment Date:	2/18/2020
Creation Date:	2/28/2020
Receipt Date:	2/27/2020
Manifest ID:	014362772FLE
Trans EPA ID:	MNS000110924
Trans Name:	Stericycle Specialty Waste Solutions Inc
Trans 2 EPA ID:	Not Reported
Trans 2 Name:	Not Reported
TSDF EPA ID:	CAD008364432
Trans Name:	Rho Chem LLC
TSDF Alt EPA ID:	Not Reported
TSDF Alt Name:	Not Reported
Waste Code Description:	331 - Off-specification, aged, or surplus organics
RCRA Code:	D001
Meth Code:	H141 - Storage, Bulking, And/Or Transfer Off Site--No Treatment/Reovery (H010-H129) Or (H131-H135)
Quantity Tons:	0.0005
Waste Quantity:	1
Quantity Unit:	P
Additional Code 1:	Not Reported
Additional Code 2:	Not Reported
Additional Code 3:	Not Reported
Additional Code 4:	Not Reported
Additional Code 5:	Not Reported

Shipment Date:	10/21/2020
Creation Date:	11/10/2020
Receipt Date:	11/6/2020

DOLLAR TREE #04575, 11837 ARTESIA BLVD, ARTESIA, CA 90701 (Continued)

Manifest ID:	015102002FLE
Trans EPA ID:	MNS000110924
Trans Name:	Stericycle Specialty Waste Solutions Inc
Trans 2 EPA ID:	Not Reported
Trans 2 Name:	Not Reported
TSDF EPA ID:	CAD008364432
Trans Name:	Rho Chem LLC
TSDF Alt EPA ID:	Not Reported
TSDF Alt Name:	Not Reported
Waste Code Description:	331 - Off-specification, aged, or surplus organics
RCRA Code:	D001
Meth Code:	H141 - Storage, Bulking, And/Or Transfer Off Site--No Treatment/Reovery (H010-H129) Or (H131-H135)
Quantity Tons:	0.007
Waste Quantity:	14
Quantity Unit:	P
Additional Code 1:	Not Reported
Additional Code 2:	Not Reported
Additional Code 3:	Not Reported
Additional Code 4:	Not Reported
Additional Code 5:	Not Reported

Shipment Date:	10/21/2020
Creation Date:	11/10/2020
Receipt Date:	11/6/2020
Manifest ID:	015102002FLE
Trans EPA ID:	MNS000110924
Trans Name:	Stericycle Specialty Waste Solutions Inc
Trans 2 EPA ID:	Not Reported
Trans 2 Name:	Not Reported
TSDF EPA ID:	CAD008364432
Trans Name:	Rho Chem LLC
TSDF Alt EPA ID:	Not Reported
TSDF Alt Name:	Not Reported
Waste Code Description:	331 - Off-specification, aged, or surplus organics
RCRA Code:	Not Reported
Meth Code:	H141 - Storage, Bulking, And/Or Transfer Off Site--No Treatment/Reovery (H010-H129) Or (H131-H135)
Quantity Tons:	0.009
Waste Quantity:	18
Quantity Unit:	P
Additional Code 1:	Not Reported
Additional Code 2:	Not Reported
Additional Code 3:	Not Reported
Additional Code 4:	Not Reported
Additional Code 5:	Not Reported

Additional Info:

Year:	2020
Gen EPA ID:	CAL000378449

Shipment Date:	6/27/2020

DOLLAR TREE #04575, 11837 ARTESIA BLVD, ARTESIA, CA 90701 (Continued)

Creation Date:	7/9/2020
Receipt Date:	7/2/2020
Manifest ID:	014361808FLE
Trans EPA ID:	MNS000110924
Trans Name:	Stericycle Specialty Waste Solutions Inc
Trans 2 EPA ID:	MNS000110924
Trans 2 Name:	Stericycle Specialty Waste Solutions Inc
TSDF EPA ID:	CAD008364432
Trans Name:	Rho Chem LLC
TSDF Alt EPA ID:	Not Reported
TSDF Alt Name:	Not Reported
Waste Code Description:	331 - Off-specification, aged, or surplus organics
RCRA Code:	D001
Meth Code:	H141 - Storage, Bulking, And/Or Transfer Off Site--No Treatment/Reovery (H010-H129) Or (H131-H135)
Quantity Tons:	0.001
Waste Quantity:	2
Quantity Unit:	P
Additional Code 1:	Not Reported
Additional Code 2:	Not Reported
Additional Code 3:	Not Reported
Additional Code 4:	Not Reported
Additional Code 5:	Not Reported

Shipment Date:	6/27/2020
Creation Date:	7/9/2020
Receipt Date:	7/2/2020
Manifest ID:	014361808FLE
Trans EPA ID:	MNS000110924
Trans Name:	Stericycle Specialty Waste Solutions Inc
Trans 2 EPA ID:	MNS000110924
Trans 2 Name:	Stericycle Specialty Waste Solutions Inc
TSDF EPA ID:	CAD008364432
Trans Name:	Rho Chem LLC
TSDF Alt EPA ID:	Not Reported
TSDF Alt Name:	Not Reported
Waste Code Description:	331 - Off-specification, aged, or surplus organics
RCRA Code:	Not Reported
Meth Code:	H141 - Storage, Bulking, And/Or Transfer Off Site--No Treatment/Reovery (H010-H129) Or (H131-H135)
Quantity Tons:	0.002
Waste Quantity:	4
Quantity Unit:	P
Additional Code 1:	Not Reported
Additional Code 2:	Not Reported
Additional Code 3:	Not Reported
Additional Code 4:	Not Reported
Additional Code 5:	Not Reported

Shipment Date:	6/27/2020
Creation Date:	7/9/2020
Receipt Date:	7/2/2020
Manifest ID:	014361808FLE

DOLLAR TREE #04575, 11837 ARTESIA BLVD, ARTESIA, CA 90701 (Continued)

Trans EPA ID:	MNS000110924
Trans Name:	Stericycle Specialty Waste Solutions Inc
Trans 2 EPA ID:	MNS000110924
Trans 2 Name:	Stericycle Specialty Waste Solutions Inc
TSDF EPA ID:	CAD008364432
Trans Name:	Rho Chem LLC
TSDF Alt EPA ID:	Not Reported
TSDF Alt Name:	Not Reported
Waste Code Description:	214 - Unspecified solvent mixture
RCRA Code:	D001,D035
Meth Code:	H141 - Storage, Bulking, And/Or Transfer Off Site--No Treatment/Reovery (H010-H129) Or (H131-H135)
Quantity Tons:	0.0015
Waste Quantity:	3
Quantity Unit:	P
Additional Code 1:	Not Reported
Additional Code 2:	Not Reported
Additional Code 3:	Not Reported
Additional Code 4:	Not Reported
Additional Code 5:	Not Reported

Shipment Date:	6/27/2020
Creation Date:	7/9/2020
Receipt Date:	7/2/2020
Manifest ID:	014361808FLE
Trans EPA ID:	MNS000110924
Trans Name:	Stericycle Specialty Waste Solutions Inc
Trans 2 EPA ID:	MNS000110924
Trans 2 Name:	Stericycle Specialty Waste Solutions Inc
TSDF EPA ID:	CAD008364432
Trans Name:	Rho Chem LLC
TSDF Alt EPA ID:	Not Reported
TSDF Alt Name:	Not Reported
Waste Code Description:	331 - Off-specification, aged, or surplus organics
RCRA Code:	Not Reported
Meth Code:	H141 - Storage, Bulking, And/Or Transfer Off Site--No Treatment/Reovery (H010-H129) Or (H131-H135)
Quantity Tons:	0.036
Waste Quantity:	72
Quantity Unit:	P
Additional Code 1:	Not Reported
Additional Code 2:	Not Reported
Additional Code 3:	Not Reported
Additional Code 4:	Not Reported
Additional Code 5:	Not Reported

Shipment Date:	2/18/2020
Creation Date:	2/28/2020
Receipt Date:	2/27/2020
Manifest ID:	014362772FLE
Trans EPA ID:	MNS000110924
Trans Name:	Stericycle Specialty Waste Solutions Inc
Trans 2 EPA ID:	Not Reported

DOLLAR TREE #04575, 11837 ARTESIA BLVD, ARTESIA, CA 90701 (Continued)

Trans 2 Name:	Not Reported
TSDF EPA ID:	CAD008364432
Trans Name:	Rho Chem LLC
TSDF Alt EPA ID:	Not Reported
TSDF Alt Name:	Not Reported
Waste Code Description:	331 - Off-specification, aged, or surplus organics
RCRA Code:	D001
Meth Code:	H141 - Storage, Bulking, And/Or Transfer Off Site--No Treatment/Reovery (H010-H129) Or (H131-H135)
Quantity Tons:	0.0005
Waste Quantity:	1
Quantity Unit:	P
Additional Code 1:	Not Reported
Additional Code 2:	Not Reported
Additional Code 3:	Not Reported
Additional Code 4:	Not Reported
Additional Code 5:	Not Reported

Shipment Date:	2/18/2020
Creation Date:	2/28/2020
Receipt Date:	2/27/2020
Manifest ID:	014362772FLE
Trans EPA ID:	MNS000110924
Trans Name:	Stericycle Specialty Waste Solutions Inc
Trans 2 EPA ID:	Not Reported
Trans 2 Name:	Not Reported
TSDF EPA ID:	CAD008364432
Trans Name:	Rho Chem LLC
TSDF Alt EPA ID:	Not Reported
TSDF Alt Name:	Not Reported
Waste Code Description:	214 - Unspecified solvent mixture
RCRA Code:	D001,D035
Meth Code:	H141 - Storage, Bulking, And/Or Transfer Off Site--No Treatment/Reovery (H010-H129) Or (H131-H135)
Quantity Tons:	0.002
Waste Quantity:	4
Quantity Unit:	P
Additional Code 1:	Not Reported
Additional Code 2:	Not Reported
Additional Code 3:	Not Reported
Additional Code 4:	Not Reported
Additional Code 5:	Not Reported

Shipment Date:	2/18/2020
Creation Date:	3/30/2020
Receipt Date:	2/27/2020
Manifest ID:	014362773FLE
Trans EPA ID:	MNS000110924
Trans Name:	STERICYCLE SPECIALTY WASTE SOLUTIONS INC
Trans 2 EPA ID:	CAR000175422
Trans 2 Name:	WORLDWIDE RECOVERY SYSTEM INC
TSDF EPA ID:	AZR000515924
Trans Name:	YUMA YES WASTE TRANSFER FACILITY

DOLLAR TREE #04575, 11837 ARTESIA BLVD, ARTESIA, CA 90701 (Continued)

TSDF Alt EPA ID:	Not Reported
TSDF Alt Name:	Not Reported
Waste Code Description:	331 - Off-specification, aged, or surplus organics
RCRA Code:	Not Reported
Meth Code:	H141 - Storage, Bulking, And/Or Transfer Off Site--No Treatment/Reovery (H010-H129) Or (H131-H135)
Quantity Tons:	0.002
Waste Quantity:	4
Quantity Unit:	P
Additional Code 1:	Not Reported
Additional Code 2:	Not Reported
Additional Code 3:	Not Reported
Additional Code 4:	Not Reported
Additional Code 5:	Not Reported

Shipment Date:	2/18/2020
Creation Date:	3/30/2020
Receipt Date:	2/27/2020
Manifest ID:	014362773FLE
Trans EPA ID:	MNS000110924
Trans Name:	STERICYCLE SPECIALTY WASTE SOLUTIONS INC
Trans 2 EPA ID:	CAR000175422
Trans 2 Name:	WORLDWIDE RECOVERY SYSTEM INC
TSDF EPA ID:	AZR000515924
Trans Name:	YUMA YES WASTE TRANSFER FACILITY
TSDF Alt EPA ID:	Not Reported
TSDF Alt Name:	Not Reported
Waste Code Description:	331 - Off-specification, aged, or surplus organics
RCRA Code:	Not Reported
Meth Code:	H141 - Storage, Bulking, And/Or Transfer Off Site--No Treatment/Reovery (H010-H129) Or (H131-H135)
Quantity Tons:	0.005
Waste Quantity:	10
Quantity Unit:	P
Additional Code 1:	Not Reported
Additional Code 2:	Not Reported
Additional Code 3:	Not Reported
Additional Code 4:	Not Reported
Additional Code 5:	Not Reported

Shipment Date:	10/21/2020
Creation Date:	11/10/2020
Receipt Date:	11/6/2020
Manifest ID:	015102002FLE
Trans EPA ID:	MNS000110924
Trans Name:	Stericycle Specialty Waste Solutions Inc
Trans 2 EPA ID:	Not Reported
Trans 2 Name:	Not Reported
TSDF EPA ID:	CAD008364432
Trans Name:	Rho Chem LLC
TSDF Alt EPA ID:	Not Reported
TSDF Alt Name:	Not Reported
Waste Code Description:	331 - Off-specification, aged, or surplus organics

DOLLAR TREE #04575, 11837 ARTESIA BLVD, ARTESIA, CA 90701 (Continued)

RCRA Code:	Not Reported
Meth Code:	H141 - Storage, Bulking, And/Or Transfer Off Site--No Treatment/Reovery (H010-H129) Or (H131-H135)
Quantity Tons:	0.009
Waste Quantity:	18
Quantity Unit:	P
Additional Code 1:	Not Reported
Additional Code 2:	Not Reported
Additional Code 3:	Not Reported
Additional Code 4:	Not Reported
Additional Code 5:	Not Reported

Shipment Date:	10/21/2020
Creation Date:	11/10/2020
Receipt Date:	11/6/2020
Manifest ID:	015102002FLE
Trans EPA ID:	MNS000110924
Trans Name:	Stericycle Specialty Waste Solutions Inc
Trans 2 EPA ID:	Not Reported
Trans 2 Name:	Not Reported
TSDF EPA ID:	CAD008364432
Trans Name:	Rho Chem LLC
TSDF Alt EPA ID:	Not Reported
TSDF Alt Name:	Not Reported
Waste Code Description:	331 - Off-specification, aged, or surplus organics
RCRA Code:	Not Reported
Meth Code:	H141 - Storage, Bulking, And/Or Transfer Off Site--No Treatment/Reovery (H010-H129) Or (H131-H135)
Quantity Tons:	0.007
Waste Quantity:	14
Quantity Unit:	P
Additional Code 1:	Not Reported
Additional Code 2:	Not Reported
Additional Code 3:	Not Reported
Additional Code 4:	Not Reported
Additional Code 5:	Not Reported

Detail Two:

Year:	2020
EM Manifest ID:	b7f072ec-38dd-4796-9cc9-75339ad1d11c
Shipment Date:	6/27/2020
Receipt Date:	7/2/2020
Manifest Number:	014361808FLE
Generator EPA ID:	CAL000378449
Name:	DOLLAR TREE
Address:	11837 ARTESIA BLVD
Address 2:	Not Reported
City:	ARTESIA
Zip:	90701-4002
Telephone:	877-577-2669
Contact:	Not Reported
Contact Telephone:	323-776-6233

DOLLAR TREE #04575, 11837 ARTESIA BLVD, ARTESIA, CA 90701 (Continued)

Transporter 1 EPA ID:	MNS000110924
Transporter 1 Emergency Number:	Not Reported
Transporter 2 EPA ID:	MNS000110924
Transporter 2 Emergency Number:	Not Reported
TSDF EPA ID:	CAD008364432
TSDF Name:	Rho Chem LLC
TSDF Address 1:	425 Isis Ave.
TSDF Address 2:	Not Reported
TSDF City:	Inglewood
TSDF Zip:	90301
TSDF Telephone:	Not Reported

Federal:

Year:	2020
EM Manifest ID:	b7f072ec-38dd-4796-9cc9-75339ad1d11c
Generator EPA ID:	CAL000378449
Shipment Date:	2020-06-27
Manifest Number:	014361808FLE
Line Number:	1
Method Code:	H141
Quantity Tons:	0.00100
Quantity Waste:	2.000000
Quantity Unit:	P
Number of Containers:	1
Type of Container:	Fiber or plastic boxes, cartons, cases
Quantity Type:	Pounds
Federal Code:	D001

Year:	2020
EM Manifest ID:	b7f072ec-38dd-4796-9cc9-75339ad1d11c
Generator EPA ID:	CAL000378449
Shipment Date:	2020-06-27
Manifest Number:	014361808FLE
Line Number:	2
Method Code:	H141
Quantity Tons:	0.00150
Quantity Waste:	3.000000
Quantity Unit:	P
Number of Containers:	1
Type of Container:	Fiber or plastic boxes, cartons, cases
Quantity Type:	Pounds
Federal Code:	D001

Year:	2020
EM Manifest ID:	b7f072ec-38dd-4796-9cc9-75339ad1d11c
Generator EPA ID:	CAL000378449
Shipment Date:	2020-06-27
Manifest Number:	014361808FLE
Line Number:	2
Method Code:	H141
Quantity Tons:	0.00150

DOLLAR TREE #04575, 11837 ARTESIA BLVD, ARTESIA, CA 90701 (Continued)

Quantity Waste:	3.000000
Quantity Unit:	P
Number of Containers:	1
Type of Container:	Fiber or plastic boxes, cartons, cases
Quantity Type:	Pounds
Federal Code:	D035

State:

Year:	2020
EM Manifest ID:	b7f072ec-38dd-4796-9cc9-75339ad1d11c
Generator EPA ID:	CAL000378449
Shipment Date:	2020-06-27
Manifest Number:	014361808FLE
Line Number:	1
Method Code:	H141
Quantity Tons:	0.00100
Quantity Waste:	2.000000
Quantity Unit:	P
Number of Containers:	1
Type of Container:	Fiber or plastic boxes, cartons, cases
Quantity Type:	Pounds
State Code:	331

Year:	2020
EM Manifest ID:	b7f072ec-38dd-4796-9cc9-75339ad1d11c
Generator EPA ID:	CAL000378449
Shipment Date:	2020-06-27
Manifest Number:	014361808FLE
Line Number:	2
Method Code:	H141
Quantity Tons:	0.00150
Quantity Waste:	3.000000
Quantity Unit:	P
Number of Containers:	1
Type of Container:	Fiber or plastic boxes, cartons, cases
Quantity Type:	Pounds
State Code:	214

Year:	2020
EM Manifest ID:	b7f072ec-38dd-4796-9cc9-75339ad1d11c
Generator EPA ID:	CAL000378449
Shipment Date:	2020-06-27
Manifest Number:	014361808FLE
Line Number:	3
Method Code:	H141
Quantity Tons:	0.03600
Quantity Waste:	72.000000
Quantity Unit:	P
Number of Containers:	1
Type of Container:	Fiberboard or plastic drums, barrels, kegs

DOLLAR TREE #04575, 11837 ARTESIA BLVD, ARTESIA, CA 90701 (Continued)

Quantity Type:	Pounds
State Code:	331

Year:	2020
EM Manifest ID:	b7f072ec-38dd-4796-9cc9-75339ad1d11c
Generator EPA ID:	CAL000378449
Shipment Date:	2020-06-27
Manifest Number:	014361808FLE
Line Number:	4
Method Code:	H141
Quantity Tons:	0.00200
Quantity Waste:	4.000000
Quantity Unit:	P
Number of Containers:	1
Type of Container:	Fiber or plastic boxes, cartons, cases
Quantity Type:	Pounds
State Code:	331

Year:	2020
EM Manifest ID:	1140222
Shipment Date:	2/18/2020
Receipt Date:	2/27/2020
Manifest Number:	014362773FLE
Generator EPA ID:	CAL000378449
Name:	DOLLAR TREE #04575
Address:	11837 ARTESIA BLVD
Address 2:	Not Reported
City:	ARTESIA
Zip:	90701-4002
Telephone:	877-577-2669
Contact:	Not Reported
Contact Telephone:	757-321-5761
Transporter 1 EPA ID:	MNS000110924
Transporter 1 Emergency Number:	Not Reported
Transporter 2 EPA ID:	CAR000175422
Transporter 2 Emergency Number:	Not Reported
TSDF EPA ID:	AZR000515924
TSDF Name:	YUMA YES WASTE TRANSFER FACILITY
TSDF Address 1:	2730 E 13TH ST
TSDF Address 2:	Not Reported
TSDF City:	YUMA
TSDF Zip:	85365-1901
TSDF Telephone:	Not Reported

State:

Year:	2020
EM Manifest ID:	1140222
Generator EPA ID:	CAL000378449
Shipment Date:	2020-02-18
Manifest Number:	014362773FLE

DOLLAR TREE #04575, 11837 ARTESIA BLVD, ARTESIA, CA 90701 (Continued)

Line Number:	1
Method Code:	H141
Quantity Tons:	0.00500
Quantity Waste:	10.000000
Quantity Unit:	P
Number of Containers:	1
Type of Container:	Fiber or plastic boxes, cartons, cases
Quantity Type:	Pounds
State Code:	331

Year:	2020
EM Manifest ID:	1140222
Generator EPA ID:	CAL000378449
Shipment Date:	2020-02-18
Manifest Number:	014362773FLE
Line Number:	2
Method Code:	H141
Quantity Tons:	0.00200
Quantity Waste:	4.000000
Quantity Unit:	P
Number of Containers:	1
Type of Container:	Fiber or plastic boxes, cartons, cases
Quantity Type:	Pounds
State Code:	331

Detail Two:

Year:	2019
EM Manifest ID:	76d28b68-0392-41b1-9c1d-23e12f44b439
Shipment Date:	5/9/2019
Receipt Date:	5/17/2019
Manifest Number:	013056824FLE
Generator EPA ID:	CAL000378449
Name:	DOLLAR TREE #4575
Address:	11837 ARTESIA BLVD
Address 2:	Not Reported
City:	ARTESIA
Zip:	90701-4002
Telephone:	877-577-2669
Contact:	Not Reported
Contact Telephone:	562-865-4170
Transporter 1 EPA ID:	MNS000110924
Transporter 1 Emergency Number:	Not Reported
Transporter 2 EPA ID:	CAR000175422
Transporter 2 Emergency Number:	Not Reported
TSDF EPA ID:	AZR000515924
TSDF Name:	YUMA YES WASTE TRANSFER FACILITY
TSDF Address 1:	2730 E 13TH ST
TSDF Address 2:	Not Reported
TSDF City:	YUMA

DOLLAR TREE #04575, 11837 ARTESIA BLVD, ARTESIA, CA 90701 (Continued)

TSDF Zip:	85365-1901
TSDF Telephone:	Not Reported

State:

Year:	2019
EM Manifest ID:	76d28b68-0392-41b1-9c1d-23e12f44b439
Generator EPA ID:	CAL000378449
Shipment Date:	2019-05-09
Manifest Number:	013056824FLE
Line Number:	1
Method Code:	H141
Quantity Tons:	0.02650
Quantity Waste:	53.000000
Quantity Unit:	P
Number of Containers:	1
Type of Container:	Fiberboard or plastic drums, barrels, kegs
Quantity Type:	Pounds
State Code:	331

Year:	2019
EM Manifest ID:	18186
Shipment Date:	10/16/2019
Receipt Date:	10/25/2019
Manifest Number:	013994501FLE
Generator EPA ID:	CAL000378449
Name:	DOLLAR TREE #4575
Address:	11837 ARTESIA BLVD
Address 2:	Not Reported
City:	ARTESIA
Zip:	90701-4002
Telephone:	877-577-2669
Contact:	Not Reported
Contact Telephone:	562-865-4170
Transporter 1 EPA ID:	MNS000110924
Transporter 1 Emergency Number:	Not Reported
Transporter 2 EPA ID:	CAR000175422
Transporter 2 Emergency Number:	Not Reported
TSDF EPA ID:	AZR000515924
TSDF Name:	YUMA YES WASTE TRANSFER FACILITY
TSDF Address 1:	2730 E 13TH ST
TSDF Address 2:	Not Reported
TSDF City:	YUMA
TSDF Zip:	85365-1901
TSDF Telephone:	Not Reported

State:

Year:	2019
EM Manifest ID:	18186
Generator EPA ID:	CAL000378449
Shipment Date:	2019-10-16

DOLLAR TREE #04575, 11837 ARTESIA BLVD, ARTESIA, CA 90701 (Continued)

Manifest Number:	013994501FLE
Line Number:	1
Method Code:	H141
Quantity Tons:	0.02500
Quantity Waste:	50.000000
Quantity Unit:	P
Number of Containers:	1
Type of Container:	Fiberboard or plastic drums, barrels, kegs
Quantity Type:	Pounds
State Code:	331

Year:	2019
EM Manifest ID:	269762
Shipment Date:	1/14/2019
Receipt Date:	2/7/2019
Manifest Number:	012439350FLE
Generator EPA ID:	CAL000378449
Name:	DOLLAR TREE
Address:	11837 ARTESIA BLVD
Address 2:	Not Reported
City:	ARTESIA
Zip:	90701-4002
Telephone:	877-577-2669
Contact:	Not Reported
Contact Telephone:	775-575-2760
Transporter 1 EPA ID:	MNS000110924
Transporter 1 Emergency Number:	Not Reported
Transporter 2 EPA ID:	MNS000110924
Transporter 2 Emergency Number:	Not Reported
TSDF EPA ID:	NVD980895338
TSDF Name:	21st Century Environmental Management of Nevada, LLC
TSDF Address 1:	2095 Newlands Drive East
TSDF Address 2:	Not Reported
TSDF City:	Fernley
TSDF Zip:	89408
TSDF Telephone:	Not Reported

Federal:

Year:	2019
EM Manifest ID:	269762
Generator EPA ID:	CAL000378449
Shipment Date:	2019-01-14
Manifest Number:	012439350FLE
Line Number:	1
Method Code:	H141
Quantity Tons:	0.00350
Quantity Waste:	7.000000
Quantity Unit:	P
Number of Containers:	1
Type of Container:	Fiber or plastic boxes, cartons, cases

DOLLAR TREE #04575, 11837 ARTESIA BLVD, ARTESIA, CA 90701 (Continued)

Quantity Type:	Pounds
Federal Code:	D001

Year:	2019
EM Manifest ID:	269762
Generator EPA ID:	CAL000378449
Shipment Date:	2019-01-14
Manifest Number:	012439350FLE
Line Number:	2
Method Code:	H141
Quantity Tons:	0.00400
Quantity Waste:	8.000000
Quantity Unit:	P
Number of Containers:	1
Type of Container:	Fiber or plastic boxes, cartons, cases
Quantity Type:	Pounds
Federal Code:	D001

Year:	2019
EM Manifest ID:	269762
Generator EPA ID:	CAL000378449
Shipment Date:	2019-01-14
Manifest Number:	012439350FLE
Line Number:	2
Method Code:	H141
Quantity Tons:	0.00400
Quantity Waste:	8.000000
Quantity Unit:	P
Number of Containers:	1
Type of Container:	Fiber or plastic boxes, cartons, cases
Quantity Type:	Pounds
Federal Code:	D035

State:

Year:	2019
EM Manifest ID:	269762
Generator EPA ID:	CAL000378449
Shipment Date:	2019-01-14
Manifest Number:	012439350FLE
Line Number:	1
Method Code:	H141
Quantity Tons:	0.00350
Quantity Waste:	7.000000
Quantity Unit:	P
Number of Containers:	1
Type of Container:	Fiber or plastic boxes, cartons, cases
Quantity Type:	Pounds
State Code:	331

Year:	2019
EM Manifest ID:	269762

DOLLAR TREE #04575, 11837 ARTESIA BLVD, ARTESIA, CA 90701 (Continued)

Generator EPA ID:	CAL000378449
Shipment Date:	2019-01-14
Manifest Number:	012439350FLE
Line Number:	2
Method Code:	H141
Quantity Tons:	0.00400
Quantity Waste:	8.000000
Quantity Unit:	P
Number of Containers:	1
Type of Container:	Fiber or plastic boxes, cartons, cases
Quantity Type:	Pounds
State Code:	214

Year:	2019
EM Manifest ID:	252857
Shipment Date:	1/14/2019
Receipt Date:	1/23/2019
Manifest Number:	012439351FLE
Generator EPA ID:	CAL000378449
Name:	DOLLAR TREE #04575
Address:	11837 ARTESIA BLVD
Address 2:	Not Reported
City:	ARTESIA
Zip:	90701-4002
Telephone:	877-577-2669
Contact:	Not Reported
Contact Telephone:	562-865-4170
Transporter 1 EPA ID:	MNS000110924
Transporter 1 Emergency Number:	Not Reported
Transporter 2 EPA ID:	CAR000175422
Transporter 2 Emergency Number:	Not Reported
TSDF EPA ID:	AZR000515924
TSDF Name:	YUMA YES WASTE TRANSFER FACILITY
TSDF Address 1:	2730 E 13TH ST
TSDF Address 2:	Not Reported
TSDF City:	YUMA
TSDF Zip:	85365-1901
TSDF Telephone:	Not Reported

State:

Year:	2019
EM Manifest ID:	252857
Generator EPA ID:	CAL000378449
Shipment Date:	2019-01-14
Manifest Number:	012439351FLE
Line Number:	1
Method Code:	H141
Quantity Tons:	0.01850
Quantity Waste:	37.000000
Quantity Unit:	P

DOLLAR TREE #04575, 11837 ARTESIA BLVD, ARTESIA, CA 90701 (Continued)

Number of Containers:	1
Type of Container:	Fiber or plastic boxes, cartons, cases
Quantity Type:	Pounds
State Code:	331

Year:	2019
EM Manifest ID:	252857
Generator EPA ID:	CAL000378449
Shipment Date:	2019-01-14
Manifest Number:	012439351FLE
Line Number:	2
Method Code:	H141
Quantity Tons:	0.00900
Quantity Waste:	18.000000
Quantity Unit:	P
Number of Containers:	1
Type of Container:	Fiber or plastic boxes, cartons, cases
Quantity Type:	Pounds
State Code:	331

Detail Two:

Year:	2018
EM Manifest ID:	010800776FLE20170920_D_1
Shipment Date:	9/20/2017
Receipt Date:	9/26/2017
Manifest Number:	010800776FLE
Generator EPA ID:	CAL000378449
Name:	DOLLAR TREE #4575
Address:	Not Reported
Address 2:	Not Reported
City:	Not Reported
Zip:	Not Reported
Telephone:	Not Reported
Contact:	Not Reported
Contact Telephone:	Not Reported
Transporter 1 EPA ID:	MNS000110924
Transporter 1 Emergency Number:	Not Reported
Transporter 2 EPA ID:	CAR000217000
Transporter 2 Emergency Number:	Not Reported
TSDF EPA ID:	CAD008364432
TSDF Name:	RHO CHEM LLC
TSDF Address 1:	Not Reported
TSDF Address 2:	Not Reported
TSDF City:	Not Reported
TSDF Zip:	Not Reported
TSDF Telephone:	Not Reported

Federal:

Year:	2018

DOLLAR TREE #04575, 11837 ARTESIA BLVD, ARTESIA, CA 90701 (Continued)

EM Manifest ID:	010800776FLE20170920_D_1
Generator EPA ID:	CAL000378449
Shipment Date:	2017-09-20
Manifest Number:	010800776FLE
Line Number:	1
Method Code:	H141
Quantity Tons:	0.00050
Quantity Waste:	1.000000
Quantity Unit:	P
Number of Containers:	1
Type of Container:	NULL
Quantity Type:	NULL
Federal Code:	D001

Year:	2018
EM Manifest ID:	010800776FLE20170920_D_1
Generator EPA ID:	CAL000378449
Shipment Date:	2017-09-20
Manifest Number:	010800776FLE
Line Number:	1
Method Code:	H141
Quantity Tons:	0.00050
Quantity Waste:	1.000000
Quantity Unit:	P
Number of Containers:	1
Type of Container:	NULL
Quantity Type:	NULL
Federal Code:	D035

State:

Year:	2018
EM Manifest ID:	010800776FLE20170920_D_1
Generator EPA ID:	CAL000378449
Shipment Date:	2017-09-20
Manifest Number:	010800776FLE
Line Number:	1
Method Code:	H141
Quantity Tons:	0.00050
Quantity Waste:	1.000000
Quantity Unit:	P
Number of Containers:	1
Type of Container:	NULL
Quantity Type:	NULL
State Code:	214

Year:	2018
EM Manifest ID:	010800776FLE20170920_D_1
Generator EPA ID:	CAL000378449
Shipment Date:	2017-09-20
Manifest Number:	010800776FLE

DOLLAR TREE #04575, 11837 ARTESIA BLVD, ARTESIA, CA 90701 (Continued)

Line Number:	2
Method Code:	H141
Quantity Tons:	0.01350
Quantity Waste:	27.000000
Quantity Unit:	P
Number of Containers:	1
Type of Container:	NULL
Quantity Type:	NULL
State Code:	331

Year:	2018
EM Manifest ID:	010800776FLE20170920_D_1
Generator EPA ID:	CAL000378449
Shipment Date:	2017-09-20
Manifest Number:	010800776FLE
Line Number:	3
Method Code:	H141
Quantity Tons:	0.00300
Quantity Waste:	6.000000
Quantity Unit:	P
Number of Containers:	1
Type of Container:	NULL
Quantity Type:	NULL
State Code:	331

Year:	2018
EM Manifest ID:	010203442FLE20170421_D_1
Shipment Date:	4/21/2017
Receipt Date:	4/27/2017
Manifest Number:	010203442FLE
Generator EPA ID:	CAL000378449
Name:	DOLLAR TREE #4575
Address:	Not Reported
Address 2:	Not Reported
City:	Not Reported
Zip:	Not Reported
Telephone:	Not Reported
Contact:	Not Reported
Contact Telephone:	Not Reported
Transporter 1 EPA ID:	MNS000110924
Transporter 1 Emergency Number:	Not Reported
Transporter 2 EPA ID:	NED986382133
Transporter 2 Emergency Number:	Not Reported
TSDF EPA ID:	CAD008364432
TSDF Name:	RHO CHEM LLC
TSDF Address 1:	Not Reported
TSDF Address 2:	Not Reported
TSDF City:	Not Reported
TSDF Zip:	Not Reported
TSDF Telephone:	Not Reported

DOLLAR TREE #04575, 11837 ARTESIA BLVD, ARTESIA, CA 90701 (Continued)

Federal:

Year:	2018
EM Manifest ID:	010203442FLE20170421_D_1
Generator EPA ID:	CAL000378449
Shipment Date:	2017-04-21
Manifest Number:	010203442FLE
Line Number:	1
Method Code:	H141
Quantity Tons:	0.00150
Quantity Waste:	3.000000
Quantity Unit:	P
Number of Containers:	1
Type of Container:	NULL
Quantity Type:	NULL
Federal Code:	D001

Year:	2018
EM Manifest ID:	010203442FLE20170421_D_1
Generator EPA ID:	CAL000378449
Shipment Date:	2017-04-21
Manifest Number:	010203442FLE
Line Number:	1
Method Code:	H141
Quantity Tons:	0.00150
Quantity Waste:	3.000000
Quantity Unit:	P
Number of Containers:	1
Type of Container:	NULL
Quantity Type:	NULL
Federal Code:	D035

Year:	2018
EM Manifest ID:	010203442FLE20170421_D_1
Generator EPA ID:	CAL000378449
Shipment Date:	2017-04-21
Manifest Number:	010203442FLE
Line Number:	2
Method Code:	H141
Quantity Tons:	0.00050
Quantity Waste:	1.000000
Quantity Unit:	P
Number of Containers:	1
Type of Container:	NULL
Quantity Type:	NULL
Federal Code:	D001

Year:	2018
EM Manifest ID:	010203442FLE20170421_D_1
Generator EPA ID:	CAL000378449
Shipment Date:	2017-04-21

DOLLAR TREE #04575, 11837 ARTESIA BLVD, ARTESIA, CA 90701 (Continued)

Manifest Number:	010203442FLE
Line Number:	3
Method Code:	H141
Quantity Tons:	0.00500
Quantity Waste:	10.000000
Quantity Unit:	P
Number of Containers:	1
Type of Container:	NULL
Quantity Type:	NULL
Federal Code:	D002

State:

Year:	2018
EM Manifest ID:	010203442FLE20170421_D_1
Generator EPA ID:	CAL000378449
Shipment Date:	2017-04-21
Manifest Number:	010203442FLE
Line Number:	1
Method Code:	H141
Quantity Tons:	0.00150
Quantity Waste:	3.000000
Quantity Unit:	P
Number of Containers:	1
Type of Container:	NULL
Quantity Type:	NULL
State Code:	214

Year:	2018
EM Manifest ID:	010203442FLE20170421_D_1
Generator EPA ID:	CAL000378449
Shipment Date:	2017-04-21
Manifest Number:	010203442FLE
Line Number:	2
Method Code:	H141
Quantity Tons:	0.00050
Quantity Waste:	1.000000
Quantity Unit:	P
Number of Containers:	1
Type of Container:	NULL
Quantity Type:	NULL
State Code:	331

Year:	2018
EM Manifest ID:	010203442FLE20170421_D_1
Generator EPA ID:	CAL000378449
Shipment Date:	2017-04-21
Manifest Number:	010203442FLE
Line Number:	3
Method Code:	H141
Quantity Tons:	0.00500

DOLLAR TREE #04575, 11837 ARTESIA BLVD, ARTESIA, CA 90701 (Continued)

Quantity Waste:	10.000000
Quantity Unit:	P
Number of Containers:	1
Type of Container:	NULL
Quantity Type:	NULL
State Code:	122

Year:	2018
EM Manifest ID:	010203442FLE20170421_D_1
Generator EPA ID:	CAL000378449
Shipment Date:	2017-04-21
Manifest Number:	010203442FLE
Line Number:	4
Method Code:	H141
Quantity Tons:	0.01100
Quantity Waste:	22.000000
Quantity Unit:	P
Number of Containers:	1
Type of Container:	NULL
Quantity Type:	NULL
State Code:	331

Year:	2018
EM Manifest ID:	010203442FLE20170421_D_1
Generator EPA ID:	CAL000378449
Shipment Date:	2017-04-21
Manifest Number:	010203442FLE
Line Number:	5
Method Code:	H141
Quantity Tons:	0.00900
Quantity Waste:	18.000000
Quantity Unit:	P
Number of Containers:	1
Type of Container:	NULL
Quantity Type:	NULL
State Code:	331

Year:	2018
EM Manifest ID:	010203442FLE20170421_D_1
Generator EPA ID:	CAL000378449
Shipment Date:	2017-04-21
Manifest Number:	010203442FLE
Line Number:	6
Method Code:	H141
Quantity Tons:	0.00700
Quantity Waste:	14.000000
Quantity Unit:	P
Number of Containers:	2
Type of Container:	NULL
Quantity Type:	NULL
State Code:	181

DOLLAR TREE #04575, 11837 ARTESIA BLVD, ARTESIA, CA 90701 (Continued)

Year:	2018
EM Manifest ID:	010801545FLE20180115_D_1
Shipment Date:	1/15/2018
Receipt Date:	1/26/2018
Manifest Number:	010801545FLE
Generator EPA ID:	CAL000378449
Name:	DOLLAR TREE #4575
Address:	Not Reported
Address 2:	Not Reported
City:	Not Reported
Zip:	Not Reported
Telephone:	Not Reported
Contact:	Not Reported
Contact Telephone:	Not Reported
Transporter 1 EPA ID:	MNS000110924
Transporter 1 Emergency Number:	Not Reported
Transporter 2 EPA ID:	CAR000175422
Transporter 2 Emergency Number:	Not Reported
TSDF EPA ID:	AZR000515924
TSDF Name:	YUMA YES LLC
TSDF Address 1:	Not Reported
TSDF Address 2:	Not Reported
TSDF City:	Not Reported
TSDF Zip:	Not Reported
TSDF Telephone:	Not Reported

State:

Year:	2018
EM Manifest ID:	010801545FLE20180115_D_1
Generator EPA ID:	CAL000378449
Shipment Date:	2018-01-15
Manifest Number:	010801545FLE
Line Number:	1
Method Code:	H141
Quantity Tons:	0.00050
Quantity Waste:	1.000000
Quantity Unit:	P
Number of Containers:	1
Type of Container:	NULL
Quantity Type:	NULL
State Code:	331

Year:	2018
EM Manifest ID:	010801545FLE20180115_D_1
Generator EPA ID:	CAL000378449
Shipment Date:	2018-01-15
Manifest Number:	010801545FLE
Line Number:	2
Method Code:	H141
Quantity Tons:	0.00450

DOLLAR TREE #04575, 11837 ARTESIA BLVD, ARTESIA, CA 90701 (Continued)

Quantity Waste:	9.000000
Quantity Unit:	P
Number of Containers:	1
Type of Container:	NULL
Quantity Type:	NULL
State Code:	331

Year:	2018
EM Manifest ID:	010801544FLE20180115_D_1
Shipment Date:	1/15/2018
Receipt Date:	1/24/2018
Manifest Number:	010801544FLE
Generator EPA ID:	CAL000378449
Name:	DOLLAR TREE #4575
Address:	Not Reported
Address 2:	Not Reported
City:	Not Reported
Zip:	Not Reported
Telephone:	Not Reported
Contact:	Not Reported
Contact Telephone:	Not Reported
Transporter 1 EPA ID:	MNS000110924
Transporter 1 Emergency Number:	Not Reported
Transporter 2 EPA ID:	CAR000217554
Transporter 2 Emergency Number:	Not Reported
TSDF EPA ID:	CAD008364432
TSDF Name:	RHO CHEM LLC
TSDF Address 1:	Not Reported
TSDF Address 2:	Not Reported
TSDF City:	Not Reported
TSDF Zip:	Not Reported
TSDF Telephone:	Not Reported

Federal:

Year:	2018
EM Manifest ID:	010801544FLE20180115_D_1
Generator EPA ID:	CAL000378449
Shipment Date:	2018-01-15
Manifest Number:	010801544FLE
Line Number:	1
Method Code:	H141
Quantity Tons:	0.00100
Quantity Waste:	2.000000
Quantity Unit:	P
Number of Containers:	1
Type of Container:	NULL
Quantity Type:	NULL
Federal Code:	D001

Year:	2018

DOLLAR TREE #04575, 11837 ARTESIA BLVD, ARTESIA, CA 90701 (Continued)

EM Manifest ID:	010801544FLE20180115_D_1
Generator EPA ID:	CAL000378449
Shipment Date:	2018-01-15
Manifest Number:	010801544FLE
Line Number:	1
Method Code:	H141
Quantity Tons:	0.00100
Quantity Waste:	2.000000
Quantity Unit:	P
Number of Containers:	1
Type of Container:	NULL
Quantity Type:	NULL
Federal Code:	D035

Year:	2018
EM Manifest ID:	010801544FLE20180115_D_1
Generator EPA ID:	CAL000378449
Shipment Date:	2018-01-15
Manifest Number:	010801544FLE
Line Number:	2
Method Code:	H141
Quantity Tons:	0.00400
Quantity Waste:	8.000000
Quantity Unit:	P
Number of Containers:	1
Type of Container:	NULL
Quantity Type:	NULL
Federal Code:	D001

State:

Year:	2018
EM Manifest ID:	010801544FLE20180115_D_1
Generator EPA ID:	CAL000378449
Shipment Date:	2018-01-15
Manifest Number:	010801544FLE
Line Number:	1
Method Code:	H141
Quantity Tons:	0.00100
Quantity Waste:	2.000000
Quantity Unit:	P
Number of Containers:	1
Type of Container:	NULL
Quantity Type:	NULL
State Code:	214

Year:	2018
EM Manifest ID:	010801544FLE20180115_D_1
Generator EPA ID:	CAL000378449
Shipment Date:	2018-01-15
Manifest Number:	010801544FLE

DOLLAR TREE #04575, 11837 ARTESIA BLVD, ARTESIA, CA 90701 (Continued)

Line Number:	2
Method Code:	H141
Quantity Tons:	0.00400
Quantity Waste:	8.000000
Quantity Unit:	P
Number of Containers:	1
Type of Container:	NULL
Quantity Type:	NULL
State Code:	331

Additional Info:

Year:	2017
Gen EPA ID:	CAL000378449
Shipment Date:	20170920
Creation Date:	5/30/2018 18:33:59
Receipt Date:	20170926
Manifest ID:	010800776FLE
Trans EPA ID:	MNS000110924
Trans Name:	STERICYCLE SPECIALTY WASTE SOLUTIONS INC
Trans 2 EPA ID:	CAR000217000
Trans 2 Name:	LA CHIQUITA TRUCKING
TSDF EPA ID:	CAD008364432
Trans Name:	RHO CHEM LLC
TSDF Alt EPA ID:	Not Reported
TSDF Alt Name:	Not Reported
Waste Code Description:	214 - Unspecified solvent mixture
RCRA Code:	D035
Meth Code:	H141 - Storage, Bulking, And/Or Transfer Off Site--No Treatment/Reovery (H010-H129) Or (H131-H135)
Quantity Tons:	0.0005
Waste Quantity:	1
Quantity Unit:	P
Additional Code 1:	D001
Additional Code 2:	Not Reported
Additional Code 3:	Not Reported
Additional Code 4:	Not Reported
Additional Code 5:	Not Reported
Shipment Date:	20170920
Creation Date:	5/30/2018 18:33:59
Receipt Date:	20170926
Manifest ID:	010800776FLE
Trans EPA ID:	MNS000110924
Trans Name:	STERICYCLE SPECIALTY WASTE SOLUTIONS INC
Trans 2 EPA ID:	CAR000217000
Trans 2 Name:	LA CHIQUITA TRUCKING
TSDF EPA ID:	CAD008364432
Trans Name:	RHO CHEM LLC
TSDF Alt EPA ID:	Not Reported
TSDF Alt Name:	Not Reported

DOLLAR TREE #04575, 11837 ARTESIA BLVD, ARTESIA, CA 90701 (Continued)

Waste Code Description:	331 - Off-specification, aged, or surplus organics
RCRA Code:	Not Reported
Meth Code:	H141 - Storage, Bulking, And/Or Transfer Off Site--No Treatment/Reovery (H010-H129) Or (H131-H135)
Quantity Tons:	0.003
Waste Quantity:	6
Quantity Unit:	P
Additional Code 1:	Not Reported
Additional Code 2:	Not Reported
Additional Code 3:	Not Reported
Additional Code 4:	Not Reported
Additional Code 5:	Not Reported

Shipment Date:	20170920
Creation Date:	5/30/2018 18:33:59
Receipt Date:	20170926
Manifest ID:	010800776FLE
Trans EPA ID:	MNS000110924
Trans Name:	STERICYCLE SPECIALTY WASTE SOLUTIONS INC
Trans 2 EPA ID:	CAR000217000
Trans 2 Name:	LA CHIQUITA TRUCKING
TSDF EPA ID:	CAD008364432
Trans Name:	RHO CHEM LLC
TSDF Alt EPA ID:	Not Reported
TSDF Alt Name:	Not Reported
Waste Code Description:	331 - Off-specification, aged, or surplus organics
RCRA Code:	Not Reported
Meth Code:	H141 - Storage, Bulking, And/Or Transfer Off Site--No Treatment/Reovery (H010-H129) Or (H131-H135)
Quantity Tons:	0.0135
Waste Quantity:	27
Quantity Unit:	P
Additional Code 1:	Not Reported
Additional Code 2:	Not Reported
Additional Code 3:	Not Reported
Additional Code 4:	Not Reported
Additional Code 5:	Not Reported

Shipment Date:	20170421
Creation Date:	5/9/2018 18:32:07
Receipt Date:	20170427
Manifest ID:	010203442FLE
Trans EPA ID:	MNS000110924
Trans Name:	STERICYCLE SPECIALTY WASTE SOLUTIONS INC
Trans 2 EPA ID:	NED986382133
Trans 2 Name:	SST
TSDF EPA ID:	CAD008364432
Trans Name:	RHO CHEM LLC
TSDF Alt EPA ID:	Not Reported
TSDF Alt Name:	Not Reported
Waste Code Description:	331 - Off-specification, aged, or surplus organics
RCRA Code:	Not Reported
Meth Code:	H141 - Storage, Bulking, And/Or Transfer Off Site--No Treatment/Reovery (H010-H129) Or (H131-H135)

DOLLAR TREE #04575, 11837 ARTESIA BLVD, ARTESIA, CA 90701 (Continued)

Quantity Tons:	0.011
Waste Quantity:	22
Quantity Unit:	P
Additional Code 1:	Not Reported
Additional Code 2:	Not Reported
Additional Code 3:	Not Reported
Additional Code 4:	Not Reported
Additional Code 5:	Not Reported

Shipment Date:	20170421
Creation Date:	Not Reported
Receipt Date:	Not Reported
Manifest ID:	010203442FLE
Trans EPA ID:	MNS000110924
Trans Name:	STERICYCLE SPECIALTY WASTE SOLUTIONS INC
Trans 2 EPA ID:	NED986382133
Trans 2 Name:	SST
TSDF EPA ID:	CAD008364432
Trans Name:	RHO CHEM LLC
TSDF Alt EPA ID:	Not Reported
TSDF Alt Name:	Not Reported
Waste Code Description:	181 - Other inorganic solid waste Organics
RCRA Code:	Not Reported
Meth Code:	H141 - Storage, Bulking, And/Or Transfer Off Site--No Treatment/Reovery (H010-H129) Or (H131-H135)
Quantity Tons:	0.007
Waste Quantity:	14
Quantity Unit:	P
Additional Code 1:	Not Reported
Additional Code 2:	Not Reported
Additional Code 3:	Not Reported
Additional Code 4:	Not Reported
Additional Code 5:	Not Reported

Shipment Date:	20170421
Creation Date:	Not Reported
Receipt Date:	Not Reported
Manifest ID:	010203442FLE
Trans EPA ID:	MNS000110924
Trans Name:	STERICYCLE SPECIALTY WASTE SOLUTIONS INC
Trans 2 EPA ID:	NED986382133
Trans 2 Name:	SST
TSDF EPA ID:	CAD008364432
Trans Name:	RHO CHEM LLC
TSDF Alt EPA ID:	Not Reported
TSDF Alt Name:	Not Reported
Waste Code Description:	331 - Off-specification, aged, or surplus organics
RCRA Code:	Not Reported
Meth Code:	H141 - Storage, Bulking, And/Or Transfer Off Site--No Treatment/Reovery (H010-H129) Or (H131-H135)
Quantity Tons:	0.009
Waste Quantity:	18
Quantity Unit:	P

DOLLAR TREE #04575, 11837 ARTESIA BLVD, ARTESIA, CA 90701 (Continued)

Additional Code 1:	Not Reported
Additional Code 2:	Not Reported
Additional Code 3:	Not Reported
Additional Code 4:	Not Reported
Additional Code 5:	Not Reported

Shipment Date:	20170421
Creation Date:	5/9/2018 18:32:07
Receipt Date:	20170427
Manifest ID:	010203442FLE
Trans EPA ID:	MNS000110924
Trans Name:	STERICYCLE SPECIALTY WASTE SOLUTIONS INC
Trans 2 EPA ID:	NED986382133
Trans 2 Name:	SST
TSDF EPA ID:	CAD008364432
Trans Name:	RHO CHEM LLC
TSDF Alt EPA ID:	Not Reported
TSDF Alt Name:	Not Reported
Waste Code Description:	122 - Alkaline solution without metals (pH > 12.5
RCRA Code:	D002
Meth Code:	H141 - Storage, Bulking, And/Or Transfer Off Site--No Treatment/Reovery (H010-H129) Or (H131-H135)
Quantity Tons:	0.005
Waste Quantity:	10
Quantity Unit:	P
Additional Code 1:	Not Reported
Additional Code 2:	Not Reported
Additional Code 3:	Not Reported
Additional Code 4:	Not Reported
Additional Code 5:	Not Reported

Shipment Date:	20170421
Creation Date:	5/9/2018 18:32:07
Receipt Date:	20170427
Manifest ID:	010203442FLE
Trans EPA ID:	MNS000110924
Trans Name:	STERICYCLE SPECIALTY WASTE SOLUTIONS INC
Trans 2 EPA ID:	NED986382133
Trans 2 Name:	SST
TSDF EPA ID:	CAD008364432
Trans Name:	RHO CHEM LLC
TSDF Alt EPA ID:	Not Reported
TSDF Alt Name:	Not Reported
Waste Code Description:	331 - Off-specification, aged, or surplus organics
RCRA Code:	D001
Meth Code:	H141 - Storage, Bulking, And/Or Transfer Off Site--No Treatment/Reovery (H010-H129) Or (H131-H135)
Quantity Tons:	0.0005
Waste Quantity:	1
Quantity Unit:	P
Additional Code 1:	Not Reported
Additional Code 2:	Not Reported
Additional Code 3:	Not Reported

DOLLAR TREE #04575, 11837 ARTESIA BLVD, ARTESIA, CA 90701 (Continued)

Additional Code 4:	Not Reported
Additional Code 5:	Not Reported

Shipment Date:	20170421
Creation Date:	5/9/2018 18:32:07
Receipt Date:	20170427
Manifest ID:	010203442FLE
Trans EPA ID:	MNS000110924
Trans Name:	STERICYCLE SPECIALTY WASTE SOLUTIONS INC
Trans 2 EPA ID:	NED986382133
Trans 2 Name:	SST
TSDF EPA ID:	CAD008364432
Trans Name:	RHO CHEM LLC
TSDF Alt EPA ID:	Not Reported
TSDF Alt Name:	Not Reported
Waste Code Description:	214 - Unspecified solvent mixture
RCRA Code:	D035
Meth Code:	H141 - Storage, Bulking, And/Or Transfer Off Site--No Treatment/Reovery (H010-H129) Or (H131-H135)
Quantity Tons:	0.0015
Waste Quantity:	3
Quantity Unit:	P
Additional Code 1:	D001
Additional Code 2:	Not Reported
Additional Code 3:	Not Reported
Additional Code 4:	Not Reported
Additional Code 5:	Not Reported

Additional Info:

Year:	2016
Gen EPA ID:	CAL000378449

Shipment Date:	20150718
Creation Date:	Not Reported
Receipt Date:	Not Reported
Manifest ID:	008507013FLE
Trans EPA ID:	MNS000110924
Trans Name:	STERICYCLE SPECIALTY WASTE SOLUTIONS INC
Trans 2 EPA ID:	CAD983649880
Trans 2 Name:	PSC ENVIRONMENTAL SERVICES LP
TSDF EPA ID:	CAD008364432
Trans Name:	RHO CHEM LLC
TSDF Alt EPA ID:	Not Reported
TSDF Alt Name:	Not Reported
Waste Code Description:	- Not reported
RCRA Code:	Not Reported
Meth Code:	H141 - Storage, Bulking, And/Or Transfer Off Site--No Treatment/Reovery (H010-H129) Or (H131-H135)
Quantity Tons:	0.003
Waste Quantity:	6
Quantity Unit:	P
Additional Code 1:	Not Reported

DOLLAR TREE #04575, 11837 ARTESIA BLVD, ARTESIA, CA 90701 (Continued)

Additional Code 2:	Not Reported
Additional Code 3:	Not Reported
Additional Code 4:	Not Reported
Additional Code 5:	Not Reported

Shipment Date:	20150718
Creation Date:	9/25/2015 22:15:23
Receipt Date:	20150724
Manifest ID:	008507013FLE
Trans EPA ID:	MNS000110924
Trans Name:	STERICYCLE SPECIALTY WASTE SOLUTIONS INC
Trans 2 EPA ID:	CAD983649880
Trans 2 Name:	PSC ENVIRONMENTAL SERVICES LP
TSDF EPA ID:	CAD008364432
Trans Name:	RHO CHEM LLC
TSDF Alt EPA ID:	Not Reported
TSDF Alt Name:	Not Reported
Waste Code Description:	214 - Unspecified solvent mixture
RCRA Code:	D035
Meth Code:	H141 - Storage, Bulking, And/Or Transfer Off Site--No Treatment/Reovery (H010-H129) Or (H131-H135)
Quantity Tons:	0.0075
Waste Quantity:	15
Quantity Unit:	P
Additional Code 1:	D001
Additional Code 2:	Not Reported
Additional Code 3:	Not Reported
Additional Code 4:	Not Reported
Additional Code 5:	Not Reported

Shipment Date:	20150718
Creation Date:	9/25/2015 22:15:23
Receipt Date:	20150724
Manifest ID:	008507013FLE
Trans EPA ID:	MNS000110924
Trans Name:	STERICYCLE SPECIALTY WASTE SOLUTIONS INC
Trans 2 EPA ID:	CAD983649880
Trans 2 Name:	PSC ENVIRONMENTAL SERVICES LP
TSDF EPA ID:	CAD008364432
Trans Name:	RHO CHEM LLC
TSDF Alt EPA ID:	Not Reported
TSDF Alt Name:	Not Reported
Waste Code Description:	122 - Alkaline solution without metals (pH > 12.5
RCRA Code:	D002
Meth Code:	H141 - Storage, Bulking, And/Or Transfer Off Site--No Treatment/Reovery (H010-H129) Or (H131-H135)
Quantity Tons:	0.0425
Waste Quantity:	85
Quantity Unit:	P
Additional Code 1:	Not Reported
Additional Code 2:	Not Reported
Additional Code 3:	Not Reported
Additional Code 4:	Not Reported

DOLLAR TREE #04575, 11837 ARTESIA BLVD, ARTESIA, CA 90701 (Continued)

Additional Code 5:	Not Reported

Shipment Date:	20150718
Creation Date:	9/25/2015 22:15:23
Receipt Date:	20150724
Manifest ID:	008507013FLE
Trans EPA ID:	MNS000110924
Trans Name:	STERICYCLE SPECIALTY WASTE SOLUTIONS INC
Trans 2 EPA ID:	CAD983649880
Trans 2 Name:	PSC ENVIRONMENTAL SERVICES LP
TSDF EPA ID:	CAD008364432
Trans Name:	RHO CHEM LLC
TSDF Alt EPA ID:	Not Reported
TSDF Alt Name:	Not Reported
Waste Code Description:	214 - Unspecified solvent mixture
RCRA Code:	D001
Meth Code:	H141 - Storage, Bulking, And/Or Transfer Off Site--No Treatment/Reovery (H010-H129) Or (H131-H135)
Quantity Tons:	0.003
Waste Quantity:	6
Quantity Unit:	P
Additional Code 1:	Not Reported
Additional Code 2:	Not Reported
Additional Code 3:	Not Reported
Additional Code 4:	Not Reported
Additional Code 5:	Not Reported

Shipment Date:	20150718
Creation Date:	Not Reported
Receipt Date:	Not Reported
Manifest ID:	008507013FLE
Trans EPA ID:	MNS000110924
Trans Name:	STERICYCLE SPECIALTY WASTE SOLUTIONS INC
Trans 2 EPA ID:	CAD983649880
Trans 2 Name:	PSC ENVIRONMENTAL SERVICES LP
TSDF EPA ID:	CAD008364432
Trans Name:	RHO CHEM LLC
TSDF Alt EPA ID:	Not Reported
TSDF Alt Name:	Not Reported
Waste Code Description:	141 - Off-specification, aged, or surplus inorganics
RCRA Code:	Not Reported
Meth Code:	H141 - Storage, Bulking, And/Or Transfer Off Site--No Treatment/Reovery (H010-H129) Or (H131-H135)
Quantity Tons:	0.0175
Waste Quantity:	35
Quantity Unit:	P
Additional Code 1:	Not Reported
Additional Code 2:	Not Reported
Additional Code 3:	Not Reported
Additional Code 4:	Not Reported
Additional Code 5:	Not Reported

Shipment Date:	20150718

DOLLAR TREE #04575, 11837 ARTESIA BLVD, ARTESIA, CA 90701 (Continued)

Creation Date:	9/25/2015 22:15:23
Receipt Date:	20150724
Manifest ID:	008507013FLE
Trans EPA ID:	MNS000110924
Trans Name:	STERICYCLE SPECIALTY WASTE SOLUTIONS INC
Trans 2 EPA ID:	CAD983649880
Trans 2 Name:	PSC ENVIRONMENTAL SERVICES LP
TSDF EPA ID:	CAD008364432
Trans Name:	RHO CHEM LLC
TSDF Alt EPA ID:	Not Reported
TSDF Alt Name:	Not Reported
Waste Code Description:	791 - Liquids with pH < 2 792 Liquids with pH < 2 with metals
RCRA Code:	D002
Meth Code:	H141 - Storage, Bulking, And/Or Transfer Off Site--No Treatment/Reovery (H010-H129) Or (H131-H135)
Quantity Tons:	0.009
Waste Quantity:	18
Quantity Unit:	P
Additional Code 1:	Not Reported
Additional Code 2:	Not Reported
Additional Code 3:	Not Reported
Additional Code 4:	Not Reported
Additional Code 5:	Not Reported

Shipment Date:	20150718
Creation Date:	1/20/2016 22:15:50
Receipt Date:	20150821
Manifest ID:	008507012FLE
Trans EPA ID:	MNS000110924
Trans Name:	STERICYCLE SPECIALTY WASTE SOLUTIONS INC
Trans 2 EPA ID:	CAD008364432
Trans 2 Name:	RHO CHEM LLC
TSDF EPA ID:	INR000110197
Trans Name:	STERICYCLE INC
TSDF Alt EPA ID:	Not Reported
TSDF Alt Name:	Not Reported
Waste Code Description:	- Not reported
RCRA Code:	Not Reported
Meth Code:	H141 - Storage, Bulking, And/Or Transfer Off Site--No Treatment/Reovery (H010-H129) Or (H131-H135)
Quantity Tons:	0.0005
Waste Quantity:	1
Quantity Unit:	P
Additional Code 1:	Not Reported
Additional Code 2:	Not Reported
Additional Code 3:	Not Reported
Additional Code 4:	Not Reported
Additional Code 5:	Not Reported

Shipment Date:	20150422
Creation Date:	8/21/2015 22:15:28
Receipt Date:	20150428
Manifest ID:	005828168FLE

DOLLAR TREE #04575, 11837 ARTESIA BLVD, ARTESIA, CA 90701 (Continued)

Trans EPA ID:	MNS000110924
Trans Name:	STERICYCLE SPECIALTY WASTE SOLUTIONS INC
Trans 2 EPA ID:	CAD983649880
Trans 2 Name:	PSC ENVIRONMENTAL SERVICES LP
TSDF EPA ID:	CAD008364432
Trans Name:	RHO CHEM LLC
TSDF Alt EPA ID:	Not Reported
TSDF Alt Name:	Not Reported
Waste Code Description:	141 - Off-specification, aged, or surplus inorganics
RCRA Code:	Not Reported
Meth Code:	H141 - Storage, Bulking, And/Or Transfer Off Site--No Treatment/Reovery (H010-H129) Or (H131-H135)
Quantity Tons:	0.07
Waste Quantity:	140
Quantity Unit:	P
Additional Code 1:	Not Reported
Additional Code 2:	Not Reported
Additional Code 3:	Not Reported
Additional Code 4:	Not Reported
Additional Code 5:	Not Reported

Shipment Date:	20150422
Creation Date:	8/21/2015 22:15:28
Receipt Date:	20150428
Manifest ID:	005828168FLE
Trans EPA ID:	MNS000110924
Trans Name:	STERICYCLE SPECIALTY WASTE SOLUTIONS INC
Trans 2 EPA ID:	CAD983649880
Trans 2 Name:	PSC ENVIRONMENTAL SERVICES LP
TSDF EPA ID:	CAD008364432
Trans Name:	RHO CHEM LLC
TSDF Alt EPA ID:	Not Reported
TSDF Alt Name:	Not Reported
Waste Code Description:	214 - Unspecified solvent mixture
RCRA Code:	D035
Meth Code:	H141 - Storage, Bulking, And/Or Transfer Off Site--No Treatment/Reovery (H010-H129) Or (H131-H135)
Quantity Tons:	0.049
Waste Quantity:	98
Quantity Unit:	P
Additional Code 1:	D001
Additional Code 2:	Not Reported
Additional Code 3:	Not Reported
Additional Code 4:	Not Reported
Additional Code 5:	Not Reported

Shipment Date:	20150422
Creation Date:	8/21/2015 22:15:28
Receipt Date:	20150428
Manifest ID:	005828168FLE
Trans EPA ID:	MNS000110924
Trans Name:	STERICYCLE SPECIALTY WASTE SOLUTIONS INC
Trans 2 EPA ID:	CAD983649880

DOLLAR TREE #04575, 11837 ARTESIA BLVD, ARTESIA, CA 90701 (Continued)

Trans 2 Name:	PSC ENVIRONMENTAL SERVICES LP
TSDF EPA ID:	CAD008364432
Trans Name:	RHO CHEM LLC
TSDF Alt EPA ID:	Not Reported
TSDF Alt Name:	Not Reported
Waste Code Description:	214 - Unspecified solvent mixture
RCRA Code:	D001
Meth Code:	H141 - Storage, Bulking, And/Or Transfer Off Site--No Treatment/Reovery (H010-H129) Or (H131-H135)
Quantity Tons:	0.025
Waste Quantity:	50
Quantity Unit:	P
Additional Code 1:	Not Reported
Additional Code 2:	Not Reported
Additional Code 3:	Not Reported
Additional Code 4:	Not Reported
Additional Code 5:	Not Reported

Additional Info:

Year:	2015
Gen EPA ID:	CAL000378449
Shipment Date:	20150718
Creation Date:	1/20/2016 22:15:50
Receipt Date:	20150821
Manifest ID:	008507012FLE
Trans EPA ID:	MNS000110924
Trans Name:	STERICYCLE SPECIALTY WASTE SOLUTIONS INC
Trans 2 EPA ID:	CAD008364432
Trans 2 Name:	RHO CHEM LLC
TSDF EPA ID:	INR000110197
Trans Name:	STERICYCLE INC
TSDF Alt EPA ID:	Not Reported
TSDF Alt Name:	Not Reported
Waste Code Description:	- Not reported
RCRA Code:	Not Reported
Meth Code:	H141 - Storage, Bulking, And/Or Transfer Off Site--No Treatment/Reovery (H010-H129) Or (H131-H135)
Quantity Tons:	0.0005
Waste Quantity:	1
Quantity Unit:	P
Additional Code 1:	Not Reported
Additional Code 2:	Not Reported
Additional Code 3:	Not Reported
Additional Code 4:	Not Reported
Additional Code 5:	Not Reported
Shipment Date:	20150718
Creation Date:	9/25/2015 22:15:23
Receipt Date:	20150724
Manifest ID:	008507013FLE
Trans EPA ID:	MNS000110924

DOLLAR TREE #04575, 11837 ARTESIA BLVD, ARTESIA, CA 90701 (Continued)

Trans Name:	STERICYCLE SPECIALTY WASTE SOLUTIONS INC
Trans 2 EPA ID:	CAD983649880
Trans 2 Name:	PSC ENVIRONMENTAL SERVICES LP
TSDF EPA ID:	CAD008364432
Trans Name:	RHO CHEM LLC
TSDF Alt EPA ID:	Not Reported
TSDF Alt Name:	Not Reported
Waste Code Description:	214 - Unspecified solvent mixture
RCRA Code:	D001
Meth Code:	H141 - Storage, Bulking, And/Or Transfer Off Site--No Treatment/Reovery (H010-H129) Or (H131-H135)
Quantity Tons:	0.003
Waste Quantity:	6
Quantity Unit:	P
Additional Code 1:	Not Reported
Additional Code 2:	Not Reported
Additional Code 3:	Not Reported
Additional Code 4:	Not Reported
Additional Code 5:	Not Reported
Shipment Date:	20150718
Creation Date:	9/25/2015 22:15:23
Receipt Date:	20150724
Manifest ID:	008507013FLE
Trans EPA ID:	MNS000110924
Trans Name:	STERICYCLE SPECIALTY WASTE SOLUTIONS INC
Trans 2 EPA ID:	CAD983649880
Trans 2 Name:	PSC ENVIRONMENTAL SERVICES LP
TSDF EPA ID:	CAD008364432
Trans Name:	RHO CHEM LLC
TSDF Alt EPA ID:	Not Reported
TSDF Alt Name:	Not Reported
Waste Code Description:	122 - Alkaline solution without metals (pH > 12.5
RCRA Code:	D002
Meth Code:	H141 - Storage, Bulking, And/Or Transfer Off Site--No Treatment/Reovery (H010-H129) Or (H131-H135)
Quantity Tons:	0.0425
Waste Quantity:	85
Quantity Unit:	P
Additional Code 1:	Not Reported
Additional Code 2:	Not Reported
Additional Code 3:	Not Reported
Additional Code 4:	Not Reported
Additional Code 5:	Not Reported
Shipment Date:	20150718
Creation Date:	9/25/2015 22:15:23
Receipt Date:	20150724
Manifest ID:	008507013FLE
Trans EPA ID:	MNS000110924
Trans Name:	STERICYCLE SPECIALTY WASTE SOLUTIONS INC
Trans 2 EPA ID:	CAD983649880
Trans 2 Name:	PSC ENVIRONMENTAL SERVICES LP

DOLLAR TREE #04575, 11837 ARTESIA BLVD, ARTESIA, CA 90701 (Continued)

TSDF EPA ID:	CAD008364432
Trans Name:	RHO CHEM LLC
TSDF Alt EPA ID:	Not Reported
TSDF Alt Name:	Not Reported
Waste Code Description:	214 - Unspecified solvent mixture
RCRA Code:	D035
Meth Code:	H141 - Storage, Bulking, And/Or Transfer Off Site--No Treatment/Reovery (H010-H129) Or (H131-H135)
Quantity Tons:	0.0075
Waste Quantity:	15
Quantity Unit:	P
Additional Code 1:	D001
Additional Code 2:	Not Reported
Additional Code 3:	Not Reported
Additional Code 4:	Not Reported
Additional Code 5:	Not Reported

Shipment Date:	20150718
Creation Date:	9/25/2015 22:15:23
Receipt Date:	20150724
Manifest ID:	008507013FLE
Trans EPA ID:	MNS000110924
Trans Name:	STERICYCLE SPECIALTY WASTE SOLUTIONS INC
Trans 2 EPA ID:	CAD983649880
Trans 2 Name:	PSC ENVIRONMENTAL SERVICES LP
TSDF EPA ID:	CAD008364432
Trans Name:	RHO CHEM LLC
TSDF Alt EPA ID:	Not Reported
TSDF Alt Name:	Not Reported
Waste Code Description:	791 - Liquids with pH < 2 792 Liquids with pH < 2 with metals
RCRA Code:	D002
Meth Code:	H141 - Storage, Bulking, And/Or Transfer Off Site--No Treatment/Reovery (H010-H129) Or (H131-H135)
Quantity Tons:	0.009
Waste Quantity:	18
Quantity Unit:	P
Additional Code 1:	Not Reported
Additional Code 2:	Not Reported
Additional Code 3:	Not Reported
Additional Code 4:	Not Reported
Additional Code 5:	Not Reported

Shipment Date:	20150718
Creation Date:	Not Reported
Receipt Date:	Not Reported
Manifest ID:	008507013FLE
Trans EPA ID:	MNS000110924
Trans Name:	STERICYCLE SPECIALTY WASTE SOLUTIONS INC
Trans 2 EPA ID:	CAD983649880
Trans 2 Name:	PSC ENVIRONMENTAL SERVICES LP
TSDF EPA ID:	CAD008364432
Trans Name:	RHO CHEM LLC
TSDF Alt EPA ID:	Not Reported

DOLLAR TREE #04575, 11837 ARTESIA BLVD, ARTESIA, CA 90701 (Continued)

TSDF Alt Name:	Not Reported
Waste Code Description:	141 - Off-specification, aged, or surplus inorganics
RCRA Code:	Not Reported
Meth Code:	H141 - Storage, Bulking, And/Or Transfer Off Site--No Treatment/Reovery (H010-H129) Or (H131-H135)
Quantity Tons:	0.0175
Waste Quantity:	35
Quantity Unit:	P
Additional Code 1:	Not Reported
Additional Code 2:	Not Reported
Additional Code 3:	Not Reported
Additional Code 4:	Not Reported
Additional Code 5:	Not Reported

Shipment Date:	20150718
Creation Date:	Not Reported
Receipt Date:	Not Reported
Manifest ID:	008507013FLE
Trans EPA ID:	MNS000110924
Trans Name:	STERICYCLE SPECIALTY WASTE SOLUTIONS INC
Trans 2 EPA ID:	CAD983649880
Trans 2 Name:	PSC ENVIRONMENTAL SERVICES LP
TSDF EPA ID:	CAD008364432
Trans Name:	RHO CHEM LLC
TSDF Alt EPA ID:	Not Reported
TSDF Alt Name:	Not Reported
Waste Code Description:	- Not reported
RCRA Code:	Not Reported
Meth Code:	H141 - Storage, Bulking, And/Or Transfer Off Site--No Treatment/Reovery (H010-H129) Or (H131-H135)
Quantity Tons:	0.003
Waste Quantity:	6
Quantity Unit:	P
Additional Code 1:	Not Reported
Additional Code 2:	Not Reported
Additional Code 3:	Not Reported
Additional Code 4:	Not Reported
Additional Code 5:	Not Reported

Shipment Date:	20150422
Creation Date:	8/21/2015 22:15:28
Receipt Date:	20150428
Manifest ID:	005828168FLE
Trans EPA ID:	MNS000110924
Trans Name:	STERICYCLE SPECIALTY WASTE SOLUTIONS INC
Trans 2 EPA ID:	CAD983649880
Trans 2 Name:	PSC ENVIRONMENTAL SERVICES LP
TSDF EPA ID:	CAD008364432
Trans Name:	RHO CHEM LLC
TSDF Alt EPA ID:	Not Reported
TSDF Alt Name:	Not Reported
Waste Code Description:	122 - Alkaline solution without metals (pH > 12.5
RCRA Code:	D002

DOLLAR TREE #04575, 11837 ARTESIA BLVD, ARTESIA, CA 90701 (Continued)

Meth Code:	H141 - Storage, Bulking, And/Or Transfer Off Site--No Treatment/Reovery (H010-H129) Or (H131-H135)
Quantity Tons:	0.06
Waste Quantity:	120
Quantity Unit:	P
Additional Code 1:	Not Reported
Additional Code 2:	Not Reported
Additional Code 3:	Not Reported
Additional Code 4:	Not Reported
Additional Code 5:	Not Reported

Shipment Date:	20150422
Creation Date:	8/21/2015 22:15:28
Receipt Date:	20150428
Manifest ID:	005828168FLE
Trans EPA ID:	MNS000110924
Trans Name:	STERICYCLE SPECIALTY WASTE SOLUTIONS INC
Trans 2 EPA ID:	CAD983649880
Trans 2 Name:	PSC ENVIRONMENTAL SERVICES LP
TSDF EPA ID:	CAD008364432
Trans Name:	RHO CHEM LLC
TSDF Alt EPA ID:	Not Reported
TSDF Alt Name:	Not Reported
Waste Code Description:	214 - Unspecified solvent mixture
RCRA Code:	D001
Meth Code:	H141 - Storage, Bulking, And/Or Transfer Off Site--No Treatment/Reovery (H010-H129) Or (H131-H135)
Quantity Tons:	0.025
Waste Quantity:	50
Quantity Unit:	P
Additional Code 1:	Not Reported
Additional Code 2:	Not Reported
Additional Code 3:	Not Reported
Additional Code 4:	Not Reported
Additional Code 5:	Not Reported

Shipment Date:	20150422
Creation Date:	8/21/2015 22:15:28
Receipt Date:	20150428
Manifest ID:	005828168FLE
Trans EPA ID:	MNS000110924
Trans Name:	STERICYCLE SPECIALTY WASTE SOLUTIONS INC
Trans 2 EPA ID:	CAD983649880
Trans 2 Name:	PSC ENVIRONMENTAL SERVICES LP
TSDF EPA ID:	CAD008364432
Trans Name:	RHO CHEM LLC
TSDF Alt EPA ID:	Not Reported
TSDF Alt Name:	Not Reported
Waste Code Description:	214 - Unspecified solvent mixture
RCRA Code:	D035
Meth Code:	H141 - Storage, Bulking, And/Or Transfer Off Site--No Treatment/Reovery (H010-H129) Or (H131-H135)
Quantity Tons:	0.049
Waste Quantity:	98

DOLLAR TREE #04575, 11837 ARTESIA BLVD, ARTESIA, CA 90701 (Continued)

Quantity Unit:	P
Additional Code 1:	D001
Additional Code 2:	Not Reported
Additional Code 3:	Not Reported
Additional Code 4:	Not Reported
Additional Code 5:	Not Reported

Additional Info:

Year:	2014
Gen EPA ID:	CAL000378449
Shipment Date:	20141129
Creation Date:	3/19/2015 22:14:50
Receipt Date:	20141208
Manifest ID:	007297287FLE
Trans EPA ID:	MNS000110924
Trans Name:	STERICYCLE SPECIALTY WASTE SOLUTIONS INC
Trans 2 EPA ID:	CAD983649880
Trans 2 Name:	PSC ENVIRONMENTAL SERVICES OF POMONA LP
TSDF EPA ID:	CAD008364432
Trans Name:	RHO CHEM LLC
TSDF Alt EPA ID:	Not Reported
TSDF Alt Name:	Not Reported
Waste Code Description:	141 - Off-specification, aged, or surplus inorganics
RCRA Code:	Not Reported
Meth Code:	H141 - Storage, Bulking, And/Or Transfer Off Site--No Treatment/Reovery (H010-H129) Or (H131-H135)
Quantity Tons:	0.065
Waste Quantity:	130
Quantity Unit:	P
Additional Code 1:	Not Reported
Additional Code 2:	Not Reported
Additional Code 3:	Not Reported
Additional Code 4:	Not Reported
Additional Code 5:	Not Reported
Shipment Date:	20141129
Creation Date:	3/19/2015 22:14:50
Receipt Date:	20141208
Manifest ID:	007297287FLE
Trans EPA ID:	MNS000110924
Trans Name:	STERICYCLE SPECIALTY WASTE SOLUTIONS INC
Trans 2 EPA ID:	CAD983649880
Trans 2 Name:	PSC ENVIRONMENTAL SERVICES OF POMONA LP
TSDF EPA ID:	CAD008364432
Trans Name:	RHO CHEM LLC
TSDF Alt EPA ID:	Not Reported
TSDF Alt Name:	Not Reported
Waste Code Description:	122 - Alkaline solution without metals (pH > 12.5
RCRA Code:	D002
Meth Code:	H141 - Storage, Bulking, And/Or Transfer Off Site--No Treatment/Reovery (H010-H129) Or (H131-H135)

DOLLAR TREE #04575, 11837 ARTESIA BLVD, ARTESIA, CA 90701 (Continued)

Quantity Tons:	0.06
Waste Quantity:	120
Quantity Unit:	P
Additional Code 1:	Not Reported
Additional Code 2:	Not Reported
Additional Code 3:	Not Reported
Additional Code 4:	Not Reported
Additional Code 5:	Not Reported

Shipment Date:	20140818
Creation Date:	2/9/2015 22:15:16
Receipt Date:	20140825
Manifest ID:	005138591FLE
Trans EPA ID:	MNS000110924
Trans Name:	STERICYCLE SPECIALTY WASTE SOLUTIONS INC
Trans 2 EPA ID:	OKD981588791
Trans 2 Name:	TRIAD TRANSPORT INC
TSDF EPA ID:	CAD008364432
Trans Name:	RHO CHEM LLC
TSDF Alt EPA ID:	Not Reported
TSDF Alt Name:	Not Reported
Waste Code Description:	791 - Liquids with pH < 2 792 Liquids with pH < 2 with metals
RCRA Code:	D002
Meth Code:	H141 - Storage, Bulking, And/Or Transfer Off Site--No Treatment/Reovery (H010-H129) Or (H131-H135)
Quantity Tons:	0.0045
Waste Quantity:	9
Quantity Unit:	P
Additional Code 1:	Not Reported
Additional Code 2:	Not Reported
Additional Code 3:	Not Reported
Additional Code 4:	Not Reported
Additional Code 5:	Not Reported

Shipment Date:	20140818
Creation Date:	2/9/2015 22:15:16
Receipt Date:	20140825
Manifest ID:	005138591FLE
Trans EPA ID:	MNS000110924
Trans Name:	STERICYCLE SPECIALTY WASTE SOLUTIONS INC
Trans 2 EPA ID:	OKD981588791
Trans 2 Name:	TRIAD TRANSPORT INC
TSDF EPA ID:	CAD008364432
Trans Name:	RHO CHEM LLC
TSDF Alt EPA ID:	Not Reported
TSDF Alt Name:	Not Reported
Waste Code Description:	122 - Alkaline solution without metals (pH > 12.5
RCRA Code:	D002
Meth Code:	H141 - Storage, Bulking, And/Or Transfer Off Site--No Treatment/Reovery (H010-H129) Or (H131-H135)
Quantity Tons:	0.015
Waste Quantity:	30
Quantity Unit:	P

DOLLAR TREE #04575, 11837 ARTESIA BLVD, ARTESIA, CA 90701 (Continued)

Additional Code 1:	Not Reported
Additional Code 2:	Not Reported
Additional Code 3:	Not Reported
Additional Code 4:	Not Reported
Additional Code 5:	Not Reported

Shipment Date:	20140818
Creation Date:	2/9/2015 22:15:16
Receipt Date:	20140825
Manifest ID:	005138591FLE
Trans EPA ID:	MNS000110924
Trans Name:	STERICYCLE SPECIALTY WASTE SOLUTIONS INC
Trans 2 EPA ID:	OKD981588791
Trans 2 Name:	TRIAD TRANSPORT INC
TSDF EPA ID:	CAD008364432
Trans Name:	RHO CHEM LLC
TSDF Alt EPA ID:	Not Reported
TSDF Alt Name:	Not Reported
Waste Code Description:	214 - Unspecified solvent mixture
RCRA Code:	D001
Meth Code:	H141 - Storage, Bulking, And/Or Transfer Off Site--No Treatment/Reovery (H010-H129) Or (H131-H135)
Quantity Tons:	0.0005
Waste Quantity:	1
Quantity Unit:	P
Additional Code 1:	Not Reported
Additional Code 2:	Not Reported
Additional Code 3:	Not Reported
Additional Code 4:	Not Reported
Additional Code 5:	Not Reported

Shipment Date:	20140818
Creation Date:	2/9/2015 22:15:16
Receipt Date:	20140825
Manifest ID:	005138591FLE
Trans EPA ID:	MNS000110924
Trans Name:	STERICYCLE SPECIALTY WASTE SOLUTIONS INC
Trans 2 EPA ID:	OKD981588791
Trans 2 Name:	TRIAD TRANSPORT INC
TSDF EPA ID:	CAD008364432
Trans Name:	RHO CHEM LLC
TSDF Alt EPA ID:	Not Reported
TSDF Alt Name:	Not Reported
Waste Code Description:	141 - Off-specification, aged, or surplus inorganics
RCRA Code:	Not Reported
Meth Code:	H141 - Storage, Bulking, And/Or Transfer Off Site--No Treatment/Reovery (H010-H129) Or (H131-H135)
Quantity Tons:	0.0855
Waste Quantity:	171
Quantity Unit:	P
Additional Code 1:	Not Reported
Additional Code 2:	Not Reported
Additional Code 3:	Not Reported

DOLLAR TREE #04575, 11837 ARTESIA BLVD, ARTESIA, CA 90701 (Continued)

Additional Code 4:	Not Reported
Additional Code 5:	Not Reported

Shipment Date:	20140710
Creation Date:	12/11/2014 22:14:52
Receipt Date:	20140715
Manifest ID:	005138439FLE
Trans EPA ID:	MNS000110924
Trans Name:	STERICYCLE SPECIALTY WASTE SOLUTIONS INC
Trans 2 EPA ID:	OKD981588791
Trans 2 Name:	TRIAD TRANSPORT INC
TSDF EPA ID:	CAD008364432
Trans Name:	RHO CHEM LLC
TSDF Alt EPA ID:	Not Reported
TSDF Alt Name:	Not Reported
Waste Code Description:	141 - Off-specification, aged, or surplus inorganics
RCRA Code:	Not Reported
Meth Code:	H141 - Storage, Bulking, And/Or Transfer Off Site--No Treatment/Reovery (H010-H129) Or (H131-H135)
Quantity Tons:	0.0625
Waste Quantity:	125
Quantity Unit:	P
Additional Code 1:	Not Reported
Additional Code 2:	Not Reported
Additional Code 3:	Not Reported
Additional Code 4:	Not Reported
Additional Code 5:	Not Reported

Shipment Date:	20140710
Creation Date:	12/11/2014 22:14:52
Receipt Date:	20140715
Manifest ID:	005138439FLE
Trans EPA ID:	MNS000110924
Trans Name:	STERICYCLE SPECIALTY WASTE SOLUTIONS INC
Trans 2 EPA ID:	OKD981588791
Trans 2 Name:	TRIAD TRANSPORT INC
TSDF EPA ID:	CAD008364432
Trans Name:	RHO CHEM LLC
TSDF Alt EPA ID:	Not Reported
TSDF Alt Name:	Not Reported
Waste Code Description:	214 - Unspecified solvent mixture
RCRA Code:	D035
Meth Code:	H141 - Storage, Bulking, And/Or Transfer Off Site--No Treatment/Reovery (H010-H129) Or (H131-H135)
Quantity Tons:	0.0015
Waste Quantity:	3
Quantity Unit:	P
Additional Code 1:	D001
Additional Code 2:	Not Reported
Additional Code 3:	Not Reported
Additional Code 4:	Not Reported
Additional Code 5:	Not Reported

DOLLAR TREE #04575, 11837 ARTESIA BLVD, ARTESIA, CA 90701 (Continued)

Shipment Date:	20140710
Creation Date:	12/11/2014 22:14:52
Receipt Date:	20140715
Manifest ID:	005138439FLE
Trans EPA ID:	MNS000110924
Trans Name:	STERICYCLE SPECIALTY WASTE SOLUTIONS INC
Trans 2 EPA ID:	OKD981588791
Trans 2 Name:	TRIAD TRANSPORT INC
TSDF EPA ID:	CAD008364432
Trans Name:	RHO CHEM LLC
TSDF Alt EPA ID:	Not Reported
TSDF Alt Name:	Not Reported
Waste Code Description:	214 - Unspecified solvent mixture
RCRA Code:	D001
Meth Code:	H141 - Storage, Bulking, And/Or Transfer Off Site--No Treatment/Reovery (H010-H129) Or (H131-H135)
Quantity Tons:	0.0055
Waste Quantity:	11
Quantity Unit:	P
Additional Code 1:	Not Reported
Additional Code 2:	Not Reported
Additional Code 3:	Not Reported
Additional Code 4:	Not Reported
Additional Code 5:	Not Reported

Shipment Date:	20140710
Creation Date:	12/11/2014 22:14:52
Receipt Date:	20140715
Manifest ID:	005138439FLE
Trans EPA ID:	MNS000110924
Trans Name:	STERICYCLE SPECIALTY WASTE SOLUTIONS INC
Trans 2 EPA ID:	OKD981588791
Trans 2 Name:	TRIAD TRANSPORT INC
TSDF EPA ID:	CAD008364432
Trans Name:	RHO CHEM LLC
TSDF Alt EPA ID:	Not Reported
TSDF Alt Name:	Not Reported
Waste Code Description:	122 - Alkaline solution without metals (pH > 12.5
RCRA Code:	D002
Meth Code:	H141 - Storage, Bulking, And/Or Transfer Off Site--No Treatment/Reovery (H010-H129) Or (H131-H135)
Quantity Tons:	0.0215
Waste Quantity:	43
Quantity Unit:	P
Additional Code 1:	Not Reported
Additional Code 2:	Not Reported
Additional Code 3:	Not Reported
Additional Code 4:	Not Reported
Additional Code 5:	Not Reported

Additional Info:

Year:	2013

DOLLAR TREE #04575, 11837 ARTESIA BLVD, ARTESIA, CA 90701 (Continued)

Gen EPA ID:	CAL000378449
Shipment Date:	20131125
Creation Date:	4/24/2014 22:15:08
Receipt Date:	20131210
Manifest ID:	006270243FLE
Trans EPA ID:	MNS000110924
Trans Name:	STERICYCLE SPECIALTY WASTE SOLUTIONS INC
Trans 2 EPA ID:	OKD981588791
Trans 2 Name:	TRIAD TRANSPORT INC
TSDF EPA ID:	INR000110197
Trans Name:	STERICYCLE INC
TSDF Alt EPA ID:	Not Reported
TSDF Alt Name:	Not Reported
Waste Code Description:	561 - Not reported
RCRA Code:	Not Reported
Meth Code:	- Not reported
Quantity Tons:	0.025
Waste Quantity:	50
Quantity Unit:	P
Additional Code 1:	Not Reported
Additional Code 2:	Not Reported
Additional Code 3:	Not Reported
Additional Code 4:	Not Reported
Additional Code 5:	Not Reported
Shipment Date:	20131125
Creation Date:	4/24/2014 22:15:08
Receipt Date:	20131210
Manifest ID:	006270243FLE
Trans EPA ID:	MNS000110924
Trans Name:	STERICYCLE SPECIALTY WASTE SOLUTIONS INC
Trans 2 EPA ID:	OKD981588791
Trans 2 Name:	TRIAD TRANSPORT INC
TSDF EPA ID:	INR000110197
Trans Name:	STERICYCLE INC
TSDF Alt EPA ID:	Not Reported
TSDF Alt Name:	Not Reported
Waste Code Description:	122 - Alkaline solution without metals (pH > 12.5
RCRA Code:	D002
Meth Code:	H141 - Storage, Bulking, And/Or Transfer Off Site--No Treatment/Reovery (H010-H129) Or (H131-H135)
Quantity Tons:	0.0265
Waste Quantity:	53
Quantity Unit:	P
Additional Code 1:	Not Reported
Additional Code 2:	Not Reported
Additional Code 3:	Not Reported
Additional Code 4:	Not Reported
Additional Code 5:	Not Reported
Shipment Date:	20130710

DOLLAR TREE #04575, 11837 ARTESIA BLVD, ARTESIA, CA 90701 (Continued)

Creation Date:	11/7/2013 22:15:06
Receipt Date:	20130719
Manifest ID:	005827651FLE
Trans EPA ID:	MNS000110924
Trans Name:	STERICYCLE SPECIALTY WASTE SOLUTIONS INC
Trans 2 EPA ID:	OKD981588791
Trans 2 Name:	TRIAD TRANSPORT INC
TSDF EPA ID:	INR000110197
Trans Name:	STERICYCLE INC
TSDF Alt EPA ID:	Not Reported
TSDF Alt Name:	Not Reported
Waste Code Description:	214 - Unspecified solvent mixture
RCRA Code:	D001
Meth Code:	H141 - Storage, Bulking, And/Or Transfer Off Site--No Treatment/Reovery (H010-H129) Or (H131-H135)
Quantity Tons:	0.0045
Waste Quantity:	9
Quantity Unit:	P
Additional Code 1:	Not Reported
Additional Code 2:	Not Reported
Additional Code 3:	Not Reported
Additional Code 4:	Not Reported
Additional Code 5:	Not Reported

Shipment Date:	20130710
Creation Date:	11/7/2013 22:15:06
Receipt Date:	20130719
Manifest ID:	005827651FLE
Trans EPA ID:	MNS000110924
Trans Name:	STERICYCLE SPECIALTY WASTE SOLUTIONS INC
Trans 2 EPA ID:	OKD981588791
Trans 2 Name:	TRIAD TRANSPORT INC
TSDF EPA ID:	INR000110197
Trans Name:	STERICYCLE INC
TSDF Alt EPA ID:	Not Reported
TSDF Alt Name:	Not Reported
Waste Code Description:	122 - Alkaline solution without metals (pH > 12.5
RCRA Code:	D002
Meth Code:	H141 - Storage, Bulking, And/Or Transfer Off Site--No Treatment/Reovery (H010-H129) Or (H131-H135)
Quantity Tons:	0.049
Waste Quantity:	98
Quantity Unit:	P
Additional Code 1:	Not Reported
Additional Code 2:	Not Reported
Additional Code 3:	Not Reported
Additional Code 4:	Not Reported
Additional Code 5:	Not Reported

Shipment Date:	20130129
Creation Date:	Not Reported
Receipt Date:	Not Reported
Manifest ID:	005495684FLE

DOLLAR TREE #04575, 11837 ARTESIA BLVD, ARTESIA, CA 90701 (Continued)

Trans EPA ID:	MNS000110924
Trans Name:	STERICYCLE SPECIALTY WASTE SOLUTIONS INC
Trans 2 EPA ID:	OKD981588791
Trans 2 Name:	TRIAD TRANSPORT INC
TSDF EPA ID:	INR000110197
Trans Name:	STERICYCLE INC
TSDF Alt EPA ID:	Not Reported
TSDF Alt Name:	Not Reported
Waste Code Description:	561 - Not reported
RCRA Code:	Not Reported
Meth Code:	- Not reported
Quantity Tons:	0.0095
Waste Quantity:	19
Quantity Unit:	P
Additional Code 1:	Not Reported
Additional Code 2:	Not Reported
Additional Code 3:	Not Reported
Additional Code 4:	Not Reported
Additional Code 5:	Not Reported

Shipment Date:	20130129
Creation Date:	6/27/2013 22:15:06
Receipt Date:	20130208
Manifest ID:	005495684FLE
Trans EPA ID:	MNS000110924
Trans Name:	STERICYCLE SPECIALTY WASTE SOLUTIONS INC
Trans 2 EPA ID:	OKD981588791
Trans 2 Name:	TRIAD TRANSPORT INC
TSDF EPA ID:	INR000110197
Trans Name:	STERICYCLE INC
TSDF Alt EPA ID:	Not Reported
TSDF Alt Name:	Not Reported
Waste Code Description:	791 - Liquids with pH < 2 792 Liquids with pH < 2 with metals
RCRA Code:	D002
Meth Code:	H141 - Storage, Bulking, And/Or Transfer Off Site--No Treatment/Reovery (H010-H129) Or (H131-H135)
Quantity Tons:	0.001
Waste Quantity:	2
Quantity Unit:	P
Additional Code 1:	Not Reported
Additional Code 2:	Not Reported
Additional Code 3:	Not Reported
Additional Code 4:	Not Reported
Additional Code 5:	Not Reported

Shipment Date:	20130129
Creation Date:	6/27/2013 22:15:06
Receipt Date:	20130208
Manifest ID:	005495684FLE
Trans EPA ID:	MNS000110924
Trans Name:	STERICYCLE SPECIALTY WASTE SOLUTIONS INC
Trans 2 EPA ID:	OKD981588791

DOLLAR TREE #04575, 11837 ARTESIA BLVD, ARTESIA, CA 90701 (Continued)

Trans 2 Name:	TRIAD TRANSPORT INC
TSDF EPA ID:	INR000110197
Trans Name:	STERICYCLE INC
TSDF Alt EPA ID:	Not Reported
TSDF Alt Name:	Not Reported
Waste Code Description:	311 - Pharmaceutical waste
RCRA Code:	Not Reported
Meth Code:	- Not reported
Quantity Tons:	0.0005
Waste Quantity:	1
Quantity Unit:	P
Additional Code 1:	Not Reported
Additional Code 2:	Not Reported
Additional Code 3:	Not Reported
Additional Code 4:	Not Reported
Additional Code 5:	Not Reported

Shipment Date:	20130129
Creation Date:	6/27/2013 22:15:06
Receipt Date:	20130208
Manifest ID:	005495684FLE
Trans EPA ID:	MNS000110924
Trans Name:	STERICYCLE SPECIALTY WASTE SOLUTIONS INC
Trans 2 EPA ID:	OKD981588791
Trans 2 Name:	TRIAD TRANSPORT INC
TSDF EPA ID:	INR000110197
Trans Name:	STERICYCLE INC
TSDF Alt EPA ID:	Not Reported
TSDF Alt Name:	Not Reported
Waste Code Description:	214 - Unspecified solvent mixture
RCRA Code:	D001
Meth Code:	H141 - Storage, Bulking, And/Or Transfer Off Site--No Treatment/Reovery (H010-H129) Or (H131-H135)
Quantity Tons:	0.0015
Waste Quantity:	3
Quantity Unit:	P
Additional Code 1:	Not Reported
Additional Code 2:	Not Reported
Additional Code 3:	Not Reported
Additional Code 4:	Not Reported
Additional Code 5:	Not Reported

Shipment Date:	20130129
Creation Date:	6/27/2013 22:15:06
Receipt Date:	20130208
Manifest ID:	005495684FLE
Trans EPA ID:	MNS000110924
Trans Name:	STERICYCLE SPECIALTY WASTE SOLUTIONS INC
Trans 2 EPA ID:	OKD981588791
Trans 2 Name:	TRIAD TRANSPORT INC
TSDF EPA ID:	INR000110197
Trans Name:	STERICYCLE INC

DOLLAR TREE #04575, 11837 ARTESIA BLVD, ARTESIA, CA 90701 (Continued)

TSDF Alt EPA ID:	Not Reported
TSDF Alt Name:	Not Reported
Waste Code Description:	122 - Alkaline solution without metals (pH > 12.5
RCRA Code:	D002
Meth Code:	H141 - Storage, Bulking, And/Or Transfer Off Site--No Treatment/Reovery (H010-H129) Or (H131-H135)
Quantity Tons:	0.0095
Waste Quantity:	19
Quantity Unit:	P
Additional Code 1:	Not Reported
Additional Code 2:	Not Reported
Additional Code 3:	Not Reported
Additional Code 4:	Not Reported
Additional Code 5:	Not Reported

CERS: Other Ascertainable Records

Name:	DOLLAR TREE #04575
Address:	11837 ARTESIA BLVD
City,State,Zip:	ARTESIA, CA 90701
Site ID:	112178
CERS ID:	10176097
CERS Description:	Chemical Storage Facilities

Evaluation:

Eval General Type:	Compliance Evaluation Inspection
Eval Date:	02-20-2014
Violations Found:	No
Eval Type:	Routine done by local agency
Eval Notes:	Not Reported
Eval Division:	Los Angeles County Fire Department
Eval Program:	HMRRP
Eval Source:	CERS,

Eval General Type:	Compliance Evaluation Inspection
Eval Date:	08-17-2023
Violations Found:	No
Eval Type:	Routine done by local agency
Eval Notes:	KEITH ROBERTS STORE MANAGER
Eval Division:	Los Angeles County Fire Department
Eval Program:	HMRRP
Eval Source:	CERS,

Eval General Type:	Compliance Evaluation Inspection
Eval Date:	11-13-2017
Violations Found:	No
Eval Type:	Routine done by local agency
Eval Notes:	Lisa Delgado, Store Manager No significant violations observed.
Eval Division:	Los Angeles County Fire Department
Eval Program:	HW
Eval Source:	CERS,

Eval General Type:	Compliance Evaluation Inspection

DOLLAR TREE #04575, 11837 ARTESIA BLVD, ARTESIA, CA 90701 (Continued)

Eval Date:	12-04-2020
Violations Found:	No
Eval Type:	Routine done by local agency
Eval Notes:	Keith Roberts, Store Manager
Eval Division:	Los Angeles County Fire Department
Eval Program:	HW
Eval Source:	CERS,

Eval General Type:	Compliance Evaluation Inspection
Eval Date:	02-20-2014
Violations Found:	No
Eval Type:	Routine done by local agency
Eval Notes:	Inspected by Eric Poomiwatracanont Consent given by Martha Jimenez
Eval Division:	Los Angeles County Fire Department
Eval Program:	HMRRP
Eval Source:	CERS,

Eval General Type:	Compliance Evaluation Inspection
Eval Date:	11-13-2017
Violations Found:	No
Eval Type:	Routine done by local agency
Eval Notes:	Lisa Delgado, Store Manager No significant violations observed.
Eval Division:	Los Angeles County Fire Department
Eval Program:	HMRRP
Eval Source:	CERS,

Eval General Type:	Compliance Evaluation Inspection
Eval Date:	12-04-2020
Violations Found:	No
Eval Type:	Routine done by local agency
Eval Notes:	Keith Roberts, Store Manager
Eval Division:	Los Angeles County Fire Department
Eval Program:	HMRRP
Eval Source:	CERS,

Eval General Type:	Compliance Evaluation Inspection
Eval Date:	02-20-2014
Violations Found:	No
Eval Type:	Routine done by local agency
Eval Notes:	Not Reported
Eval Division:	Los Angeles County Fire Department
Eval Program:	HW
Eval Source:	CERS,

Eval General Type:	Compliance Evaluation Inspection
Eval Date:	02-20-2014
Violations Found:	No
Eval Type:	Routine done by local agency
Eval Notes:	Inspected by Eric Poomiwatracanont Consent given by Martha Jimenez
Eval Division:	Los Angeles County Fire Department
Eval Program:	HW
Eval Source:	CERS,

DOLLAR TREE #04575, 11837 ARTESIA BLVD, ARTESIA, CA 90701 (Continued)

Eval General Type:	Compliance Evaluation Inspection
Eval Date:	08-17-2023
Violations Found:	No
Eval Type:	Routine done by local agency
Eval Notes:	KEITH ROBERTS STORE MANAGER
Eval Division:	Los Angeles County Fire Department
Eval Program:	HW
Eval Source:	CERS,

Coordinates:

Site ID:	112178
Facility Name:	Dollar Tree #04575
Env Int Type Code:	HWG
Program ID:	10176097
Coord Name:	Not Reported
Ref Point Type Desc:	Center of a facility or station.,
Latitude:	33.873150
Longitude:	-118.080910

Affiliation:

Affiliation Type Desc:	Identification Signer
Entity Name:	Jose Figueroa
Entity Title:	EH&S Specialist
Affiliation Address:	Not Reported
Affiliation City:	Not Reported
Affiliation State:	Not Reported
Affiliation Country:	Not Reported
Affiliation Zip:	Not Reported
Affiliation Phone:	,

Affiliation Type Desc:	CUPA District
Entity Name:	Los Angeles County Fire
Entity Title:	Not Reported
Affiliation Address:	5825 Rickenbacker Road
Affiliation City:	Commerce
Affiliation State:	CA
Affiliation Country:	Not Reported
Affiliation Zip:	90040-3027
Affiliation Phone:	(323) 890-4000,

Affiliation Type Desc:	Environmental Contact
Entity Name:	Silvestre Luna
Entity Title:	Not Reported
Affiliation Address:	1122 Runway Drive
Affiliation City:	Stockton
Affiliation State:	CA
Affiliation Country:	Not Reported
Affiliation Zip:	95206
Affiliation Phone:	,

DOLLAR TREE #04575, 11837 ARTESIA BLVD, ARTESIA, CA 90701 (Continued)

Affiliation Type Desc:	Facility Mailing Address
Entity Name:	Mailing Address
Entity Title:	Not Reported
Affiliation Address:	500 Volvo Parkway EH&S
Affiliation City:	Chesapeake
Affiliation State:	VA
Affiliation Country:	Not Reported
Affiliation Zip:	23320-1604
Affiliation Phone:	,

Affiliation Type Desc:	Legal Owner
Entity Name:	Dollar Tree Stores, Inc.
Entity Title:	Not Reported
Affiliation Address:	500 Volvo Parkway
Affiliation City:	Chesapeake
Affiliation State:	VA
Affiliation Country:	United States
Affiliation Zip:	23320-1604
Affiliation Phone:	(757) 321-5000,

Affiliation Type Desc:	Operator
Entity Name:	Dollar Tree Stores, Inc.
Entity Title:	Not Reported
Affiliation Address:	Not Reported
Affiliation City:	Not Reported
Affiliation State:	Not Reported
Affiliation Country:	Not Reported
Affiliation Zip:	Not Reported
Affiliation Phone:	(757) 321-5000,

Affiliation Type Desc:	Parent Corporation
Entity Name:	Dollar Tree Stores, Inc.
Entity Title:	Not Reported
Affiliation Address:	Not Reported
Affiliation City:	Not Reported
Affiliation State:	Not Reported
Affiliation Country:	Not Reported
Affiliation Zip:	Not Reported
Affiliation Phone:	,

Affiliation Type Desc:	Property Owner
Entity Name:	Pioneer Artesia Center, GP c/o Luko Management
Entity Title:	Not Reported
Affiliation Address:	16400 PCH, Suite 207
Affiliation City:	Huntington Beach
Affiliation State:	CA
Affiliation Country:	United States
Affiliation Zip:	92649
Affiliation Phone:	(562) 592-6020,

Affiliation Type Desc:	Document Preparer
Entity Name:	JOSE FIGUEROA

DOLLAR TREE #04575, 11837 ARTESIA BLVD, ARTESIA, CA 90701 (Continued)

Entity Title:	Not Reported
Affiliation Address:	Not Reported
Affiliation City:	Not Reported
Affiliation State:	Not Reported
Affiliation Country:	Not Reported
Affiliation Zip:	Not Reported
Affiliation Phone:	,

DOLLAR TREE 11837 ARTESIA BLVD, ARTESIA, CA, 90701-4002			1024835899
▲ G18	N 1/10 - 1/3	(857 ft. / 0.162 mi.)	Other Ascertainable Records
	5 ft. Higher Elevation	61 ft. Above Sea Level	

Worksheet:

RCRA Listings: Other Ascertainable Records

Date Form Received by Agency:	20120920
Handler Name:	Dollar Tree #04575
Handler Address:	11837 Artesia Blvd
Handler City,State,Zip:	ARTESIA, CA 90701-4002
EPA ID:	CAL000378449
Contact Name:	ANGELA JONES
Contact Address:	500 VOLVO PKWY
Contact City,State,Zip:	CHESAPEAKE, VA 23320-1604
Contact Telephone:	757-321-5761
Contact Fax:	757-321-5160
Contact Email:	AJONES@DOLLARTREE.COM
Contact Title:	Not Reported
EPA Region:	09
Land Type:	Not Reported
Federal Waste Generator Description:	Not a generator, verified
Non-Notifier:	Not Reported
Biennial Report Cycle:	Not Reported
Accessibility:	Not Reported
Active Site Indicator:	Handler Activities
State District Owner:	Not Reported
State District:	Not Reported
Mailing Address:	500 VOLVO PKWY
Mailing City,State,Zip:	CHESAPEAKE, VA 23320-1604
Owner Name:	Dollar Tree Stores, Inc.
Owner Type:	Other
Operator Name:	Angela Jones
Operator Type:	Other
Short-Term Generator Activity:	No
Importer Activity:	No
Mixed Waste Generator:	No
Transporter Activity:	No

DOLLAR TREE, 11837 ARTESIA BLVD, ARTESIA, CA 90701-4002 (Continued)

Transfer Facility Activity:	No
Recycler Activity with Storage:	No
Small Quantity On-Site Burner Exemption:	No
Smelting Melting and Refining Furnace Exemption:	No
Underground Injection Control:	No
Off-Site Waste Receipt:	No
Universal Waste Indicator:	Yes
Universal Waste Destination Facility:	Yes
Federal Universal Waste:	No
Active Site State-Reg Handler:	---
Federal Facility Indicator:	Not Reported
Hazardous Secondary Material Indicator:	N
Sub-Part K Indicator:	Not Reported
2018 GPRA Permit Baseline:	Not on the Baseline
2018 GPRA Renewals Baseline:	Not on the Baseline
202 GPRA Corrective Action Baseline:	No
Subject to Corrective Action Universe:	No
Non-TSDFs Where RCRA CA has Been Imposed Universe:	No
Corrective Action Priority Ranking:	No NCAPS ranking
Environmental Control Indicator:	No
Institutional Control Indicator:	No
Human Exposure Controls Indicator:	N/A
Groundwater Controls Indicator:	N/A
Significant Non-Complier Universe:	No
Unaddressed Significant Non-Complier Universe:	No
Addressed Significant Non-Complier Universe:	No
Significant Non-Complier With a Compliance Schedule Universe:	No
Financial Assurance Required:	Not Reported
Handler Date of Last Change:	20180906
Recognized Trader-Importer:	No
Recognized Trader-Exporter:	No
Importer of Spent Lead Acid Batteries:	No
Exporter of Spent Lead Acid Batteries:	No
Recycler Activity Without Storage:	No
Manifest Broker:	No
Sub-Part P Indicator:	No

Handler - Owner Operator:

Owner/Operator Indicator:	Owner
Owner/Operator Name:	DOLLAR TREE STORES, INC.
Legal Status:	Other
Date Became Current:	Not Reported
Date Ended Current:	Not Reported

DOLLAR TREE, 11837 ARTESIA BLVD, ARTESIA, CA 90701-4002 (Continued)

Owner/Operator Address:	500 VOLVO PKWY
Owner/Operator City,State,Zip:	CHESAPEAKE, VA 23320-1604
Owner/Operator Telephone:	757-321-5000
Owner/Operator Telephone Ext:	Not Reported
Owner/Operator Fax:	Not Reported
Owner/Operator Email:	Not Reported
Owner/Operator Indicator:	Operator
Owner/Operator Name:	ANGELA JONES
Legal Status:	Other
Date Became Current:	Not Reported
Date Ended Current:	Not Reported
Owner/Operator Address:	500 VOLVO PKWY
Owner/Operator City,State,Zip:	CHESAPEAKE, VA 23320-1604
Owner/Operator Telephone:	757-321-5761
Owner/Operator Telephone Ext:	Not Reported
Owner/Operator Fax:	Not Reported
Owner/Operator Email:	Not Reported

Historic Generators:

Receive Date:	20120920
Handler Name:	DOLLAR TREE #04575
Federal Waste Generator Description:	Not a generator, verified
State District Owner:	Not Reported
Large Quantity Handler of Universal Waste:	No
Recognized Trader Importer:	No
Recognized Trader Exporter:	No
Spent Lead Acid Battery Importer:	No
Spent Lead Acid Battery Exporter:	No
Current Record:	Yes
Non Storage Recycler Activity:	Not Reported
Electronic Manifest Broker:	Not Reported

List of NAICS Codes and Descriptions:

NAICS Code:	45299
NAICS Description:	ALL OTHER GENERAL MERCHANDISE STORES

Facility Has Received Notices of Violations:

Violations:	No Violations Found

Evaluation Action Summary:

Evaluations:	No Evaluations Found

E MANIFEST: Other Ascertainable Records

Manifest Tracking Number:	014935313FLE
Last Updated Date:	20210329
Shipped Date:	20210218

DOLLAR TREE, 11837 ARTESIA BLVD, ARTESIA, CA 90701-4002 (Continued)

Received Date:	20210303
Manifest Status:	Signed
Submission Type:	DataImage5Copy
Origin Type:	Service
Generator EPA ID:	CAL000378449
Generator Name:	DOLLAR TREE
Generator Mail Street Number:	Not Reported
Generator Mail Street 1:	11837 ARTESIA BLVD
Generator Mail Street 2:	Not Reported
Generator Mail City:	ARTESIA
Generator Mail State:	CA
Generator Mail Zip:	90701-4002
Generator Location Street Number:	Not Reported
Generator Location Street 1:	11837 Artesia Blvd
Generator Location Street 2:	Not Reported
Generator Location City:	Artesia
Generator Location Zip:	90701-4002
Generator Location State:	CA
Generator Contact Company Name:	Not Reported
Designated Facility EPA ID:	CAD008364432
Designated Facility Name:	Rho Chem LLC
Designated Facility Mail Street Number:	Not Reported
Designated Facility Mail Street 1:	Not Reported
Designated Facility Mail Street 2:	425 Isis Ave.
Designated Facility Mail City:	Inglewood
Designated Facility Mail Zip:	90301
Designated Facility Mail State:	CA
Designated Facility Location Street Number:	Not Reported
Designated Facility Location Street 1:	425 Isis Ave.
Designated Facility Location Street 2:	Not Reported
Designated Facility Location City:	Inglewood
Designated Facility Location Zip:	90301
Designated Facility Location State:	CA
Designated Facility Contact Company Name:	Not Reported
Manifest Residue Indicator:	N
Rejection Indicator:	N

Manifest Tracking Number:	018043818FLE
Last Updated Date:	20230208
Shipped Date:	20221222
Received Date:	20221228
Manifest Status:	Signed
Submission Type:	DataImage5Copy
Origin Type:	Web
Generator EPA ID:	CAL000378449
Generator Name:	DOLLAR TREE #04575
Generator Mail Street Number:	Not Reported
Generator Mail Street 1:	11837 ARTESIA BLVD

DOLLAR TREE, 11837 ARTESIA BLVD, ARTESIA, CA 90701-4002 (Continued)

Generator Mail Street 2:	Not Reported
Generator Mail City:	ARTESIA
Generator Mail State:	CA
Generator Mail Zip:	90701-4002
Generator Location Street Number:	Not Reported
Generator Location Street 1:	500 VOLVO PKWY
Generator Location Street 2:	Not Reported
Generator Location City:	CHESAPEAKE
Generator Location Zip:	23320-1604
Generator Location State:	VA
Generator Contact Company Name:	Not Reported
Designated Facility EPA ID:	AZR000520478
Designated Facility Name:	ENVIRONMENTAL WASTE SOLUTIONS, INC.
Designated Facility Mail Street Number:	Not Reported
Designated Facility Mail Street 1:	Not Reported
Designated Facility Mail Street 2:	PO BOX 626
Designated Facility Mail City:	LOMA LINDA
Designated Facility Mail Zip:	92354
Designated Facility Mail State:	CA
Designated Facility Location Street Number:	Not Reported
Designated Facility Location Street 1:	31915 INDUSTRIAL LANE
Designated Facility Location Street 2:	Not Reported
Designated Facility Location City:	PARKER
Designated Facility Location Zip:	85344
Designated Facility Location State:	AZ
Designated Facility Contact Company Name:	Not Reported
Manifest Residue Indicator:	N
Rejection Indicator:	N

Manifest Tracking Number:	018043819FLE
Last Updated Date:	20230315
Shipped Date:	20221222
Received Date:	20221229
Manifest Status:	Signed
Submission Type:	DataImage5Copy
Origin Type:	Service
Generator EPA ID:	CAL000378449
Generator Name:	DOLLAR TREE #04575
Generator Mail Street Number:	Not Reported
Generator Mail Street 1:	11837 ARTESIA BLVD
Generator Mail Street 2:	Not Reported
Generator Mail City:	ARTESIA
Generator Mail State:	CA
Generator Mail Zip:	90701
Generator Location Street Number:	Not Reported
Generator Location Street 1:	500 VOLVO PKWY
Generator Location Street 2:	Not Reported
Generator Location City:	CHESAPEAKE

DOLLAR TREE, 11837 ARTESIA BLVD, ARTESIA, CA 90701-4002 (Continued)

Generator Location Zip:	23320
Generator Location State:	VA
Generator Contact Company Name:	Not Reported
Designated Facility EPA ID:	NVT330010000
Designated Facility Name:	US ECOLOGY NEVADA, INC.
Designated Facility Mail Street Number:	Not Reported
Designated Facility Mail Street 1:	Not Reported
Designated Facility Mail Street 2:	HWY 95 11 MILES S. OF BEATTY
Designated Facility Mail City:	BEATTY
Designated Facility Mail Zip:	89003
Designated Facility Mail State:	NV
Designated Facility Location Street Number:	Not Reported
Designated Facility Location Street 1:	HWY 95 11 MILES S. OF BEATTY
Designated Facility Location Street 2:	Not Reported
Designated Facility Location City:	BEATTY
Designated Facility Location Zip:	89003
Designated Facility Location State:	NV
Designated Facility Contact Company Name:	Not Reported
Manifest Residue Indicator:	N
Rejection Indicator:	N

Manifest Tracking Number:	013994501FLE
Last Updated Date:	20191114
Shipped Date:	20191016
Received Date:	20191025
Manifest Status:	Signed
Submission Type:	DataImage5Copy
Origin Type:	Service
Generator EPA ID:	CAL000378449
Generator Name:	DOLLAR TREE #4575
Generator Mail Street Number:	Not Reported
Generator Mail Street 1:	11837 ARTESIA BLVD
Generator Mail Street 2:	Not Reported
Generator Mail City:	ARTESIA
Generator Mail State:	CA
Generator Mail Zip:	90701-4002
Generator Location Street Number:	Not Reported
Generator Location Street 1:	11837 ARTESIA BLVD
Generator Location Street 2:	Not Reported
Generator Location City:	ARTESIA
Generator Location Zip:	90701-4002
Generator Location State:	CA
Generator Contact Company Name:	Not Reported
Designated Facility EPA ID:	AZR000515924
Designated Facility Name:	YUMA YES WASTE TRANSFER FACILITY
Designated Facility Mail Street Number:	Not Reported
Designated Facility Mail Street 1:	Not Reported
Designated Facility Mail Street 2:	2730 E 13TH ST

DOLLAR TREE, 11837 ARTESIA BLVD, ARTESIA, CA 90701-4002 (Continued)

Designated Facility Mail City:	YUMA
Designated Facility Mail Zip:	85365-1901
Designated Facility Mail State:	AZ
Designated Facility Location Street Number:	Not Reported
Designated Facility Location Street 1:	2730 E 13TH ST
Designated Facility Location Street 2:	Not Reported
Designated Facility Location City:	YUMA
Designated Facility Location Zip:	85365-1901
Designated Facility Location State:	AZ
Designated Facility Contact Company Name:	Not Reported
Manifest Residue Indicator:	N
Rejection Indicator:	N

Manifest Tracking Number:	015102002FLE
Last Updated Date:	20201112
Shipped Date:	20201021
Received Date:	20201106
Manifest Status:	Signed
Submission Type:	DataImage5Copy
Origin Type:	Service
Generator EPA ID:	CAL000378449
Generator Name:	DOLLAR TREE
Generator Mail Street Number:	Not Reported
Generator Mail Street 1:	11837 ARTESIA BLVD
Generator Mail Street 2:	Not Reported
Generator Mail City:	ARTESIA
Generator Mail State:	CA
Generator Mail Zip:	90701-4002
Generator Location Street Number:	Not Reported
Generator Location Street 1:	11837 Artesia Blvd
Generator Location Street 2:	Not Reported
Generator Location City:	Artesia
Generator Location Zip:	90701-4002
Generator Location State:	CA
Generator Contact Company Name:	Not Reported
Designated Facility EPA ID:	CAD008364432
Designated Facility Name:	Rho Chem LLC
Designated Facility Mail Street Number:	Not Reported
Designated Facility Mail Street 1:	Not Reported
Designated Facility Mail Street 2:	425 Isis Ave.
Designated Facility Mail City:	Inglewood
Designated Facility Mail Zip:	90301
Designated Facility Mail State:	CA
Designated Facility Location Street Number:	Not Reported
Designated Facility Location Street 1:	425 Isis Ave.
Designated Facility Location Street 2:	Not Reported
Designated Facility Location City:	Inglewood
Designated Facility Location Zip:	90301

DOLLAR TREE, 11837 ARTESIA BLVD, ARTESIA, CA 90701-4002 (Continued)

Designated Facility Location State:	CA
Designated Facility Contact Company Name:	Not Reported
Manifest Residue Indicator:	N
Rejection Indicator:	N

Manifest Tracking Number:	012439350FLE
Last Updated Date:	20190222
Shipped Date:	20190114
Received Date:	20190207
Manifest Status:	Signed
Submission Type:	DataImage5Copy
Origin Type:	Service
Generator EPA ID:	CAL000378449
Generator Name:	DOLLAR TREE
Generator Mail Street Number:	Not Reported
Generator Mail Street 1:	11837 ARTESIA BLVD
Generator Mail Street 2:	Not Reported
Generator Mail City:	ARTESIA
Generator Mail State:	CA
Generator Mail Zip:	90701-4002
Generator Location Street Number:	Not Reported
Generator Location Street 1:	11837 Artesia Blvd
Generator Location Street 2:	Not Reported
Generator Location City:	Artesia
Generator Location Zip:	90701-4002
Generator Location State:	CA
Generator Contact Company Name:	Not Reported
Designated Facility EPA ID:	NVD980895338
Designated Facility Name:	21st Century Environmental Management of Nevada, LLC
Designated Facility Mail Street Number:	Not Reported
Designated Facility Mail Street 1:	Not Reported
Designated Facility Mail Street 2:	2095 Newlands Drive East
Designated Facility Mail City:	Fernley
Designated Facility Mail Zip:	89408
Designated Facility Mail State:	NV
Designated Facility Location Street Number:	Not Reported
Designated Facility Location Street 1:	2095 Newlands Drive East
Designated Facility Location Street 2:	Not Reported
Designated Facility Location City:	Fernley
Designated Facility Location Zip:	89408
Designated Facility Location State:	NV
Designated Facility Contact Company Name:	Not Reported
Manifest Residue Indicator:	N
Rejection Indicator:	N

Manifest Tracking Number:	012439351FLE
Last Updated Date:	20190208
Shipped Date:	20190114

DOLLAR TREE, 11837 ARTESIA BLVD, ARTESIA, CA 90701-4002 (Continued)

Received Date:	20190123
Manifest Status:	Signed
Submission Type:	DataImage5Copy
Origin Type:	Service
Generator EPA ID:	CAL000378449
Generator Name:	DOLLAR TREE #04575
Generator Mail Street Number:	Not Reported
Generator Mail Street 1:	11837 ARTESIA BLVD
Generator Mail Street 2:	Not Reported
Generator Mail City:	ARTESIA
Generator Mail State:	CA
Generator Mail Zip:	90701-4002
Generator Location Street Number:	Not Reported
Generator Location Street 1:	11837 ARTESIA BLVD
Generator Location Street 2:	Not Reported
Generator Location City:	ARTESIA
Generator Location Zip:	90701-4002
Generator Location State:	CA
Generator Contact Company Name:	Not Reported
Designated Facility EPA ID:	AZR000515924
Designated Facility Name:	YUMA YES WASTE TRANSFER FACILITY
Designated Facility Mail Street Number:	Not Reported
Designated Facility Mail Street 1:	Not Reported
Designated Facility Mail Street 2:	2730 E 13TH ST
Designated Facility Mail City:	YUMA
Designated Facility Mail Zip:	85365-1901
Designated Facility Mail State:	AZ
Designated Facility Location Street Number:	Not Reported
Designated Facility Location Street 1:	2730 E 13TH ST
Designated Facility Location Street 2:	Not Reported
Designated Facility Location City:	YUMA
Designated Facility Location Zip:	85365-1901
Designated Facility Location State:	AZ
Designated Facility Contact Company Name:	Not Reported
Manifest Residue Indicator:	N
Rejection Indicator:	N

Manifest Tracking Number:	015925089FLE
Last Updated Date:	20210715
Shipped Date:	20210618
Received Date:	20210712
Manifest Status:	Signed
Submission Type:	DataImage5Copy
Origin Type:	Service
Generator EPA ID:	CAL000378449
Generator Name:	DOLLAR TREE
Generator Mail Street Number:	Not Reported
Generator Mail Street 1:	11837 ARTESIA BLVD

DOLLAR TREE, 11837 ARTESIA BLVD, ARTESIA, CA 90701-4002 (Continued)

Generator Mail Street 2:	Not Reported
Generator Mail City:	ARTESIA
Generator Mail State:	CA
Generator Mail Zip:	90701-4002
Generator Location Street Number:	Not Reported
Generator Location Street 1:	11837 Artesia Blvd
Generator Location Street 2:	Not Reported
Generator Location City:	Artesia
Generator Location Zip:	90701-4002
Generator Location State:	CA
Generator Contact Company Name:	Not Reported
Designated Facility EPA ID:	CAD008364432
Designated Facility Name:	Rho Chem LLC
Designated Facility Mail Street Number:	Not Reported
Designated Facility Mail Street 1:	Not Reported
Designated Facility Mail Street 2:	425 Isis Ave.
Designated Facility Mail City:	Inglewood
Designated Facility Mail Zip:	90301
Designated Facility Mail State:	CA
Designated Facility Location Street Number:	Not Reported
Designated Facility Location Street 1:	425 Isis Ave.
Designated Facility Location Street 2:	Not Reported
Designated Facility Location City:	Inglewood
Designated Facility Location Zip:	90301
Designated Facility Location State:	CA
Designated Facility Contact Company Name:	Not Reported
Manifest Residue Indicator:	N
Rejection Indicator:	N

Manifest Tracking Number:	200088882CLE
Last Updated Date:	20220328
Shipped Date:	20220302
Received Date:	20220324
Manifest Status:	Signed
Submission Type:	DataImage5Copy
Origin Type:	Service
Generator EPA ID:	CAL000378449
Generator Name:	DOLLAR TREE
Generator Mail Street Number:	Not Reported
Generator Mail Street 1:	11837 ARTESIA BLVD
Generator Mail Street 2:	Not Reported
Generator Mail City:	ARTESIA
Generator Mail State:	CA
Generator Mail Zip:	90701-4002
Generator Location Street Number:	Not Reported
Generator Location Street 1:	11837 Artesia Blvd
Generator Location Street 2:	Not Reported
Generator Location City:	Artesia

DOLLAR TREE, 11837 ARTESIA BLVD, ARTESIA, CA 90701-4002 (Continued)

Generator Location Zip:	90701-4002
Generator Location State:	CA
Generator Contact Company Name:	Not Reported
Designated Facility EPA ID:	CAD008364432
Designated Facility Name:	Rho Chem LLC
Designated Facility Mail Street Number:	Not Reported
Designated Facility Mail Street 1:	Not Reported
Designated Facility Mail Street 2:	425 Isis Ave.
Designated Facility Mail City:	Inglewood
Designated Facility Mail Zip:	90301
Designated Facility Mail State:	CA
Designated Facility Location Street Number:	Not Reported
Designated Facility Location Street 1:	425 Isis Ave.
Designated Facility Location Street 2:	Not Reported
Designated Facility Location City:	Inglewood
Designated Facility Location Zip:	90301
Designated Facility Location State:	CA
Designated Facility Contact Company Name:	Not Reported
Manifest Residue Indicator:	N
Rejection Indicator:	N

Manifest Tracking Number:	014361808FLE
Last Updated Date:	20200710
Shipped Date:	20200627
Received Date:	20200702
Manifest Status:	Signed
Submission Type:	DataImage5Copy
Origin Type:	Service
Generator EPA ID:	CAL000378449
Generator Name:	DOLLAR TREE
Generator Mail Street Number:	Not Reported
Generator Mail Street 1:	11837 ARTESIA BLVD
Generator Mail Street 2:	Not Reported
Generator Mail City:	ARTESIA
Generator Mail State:	CA
Generator Mail Zip:	90701-4002
Generator Location Street Number:	Not Reported
Generator Location Street 1:	11837 Artesia Blvd
Generator Location Street 2:	Not Reported
Generator Location City:	Artesia
Generator Location Zip:	90701-4002
Generator Location State:	CA
Generator Contact Company Name:	Not Reported
Designated Facility EPA ID:	CAD008364432
Designated Facility Name:	Rho Chem LLC
Designated Facility Mail Street Number:	Not Reported
Designated Facility Mail Street 1:	Not Reported
Designated Facility Mail Street 2:	425 Isis Ave.

DOLLAR TREE, 11837 ARTESIA BLVD, ARTESIA, CA 90701-4002 (Continued)

Designated Facility Mail City:	Inglewood
Designated Facility Mail Zip:	90301
Designated Facility Mail State:	CA
Designated Facility Location Street Number:	Not Reported
Designated Facility Location Street 1:	425 Isis Ave.
Designated Facility Location Street 2:	Not Reported
Designated Facility Location City:	Inglewood
Designated Facility Location Zip:	90301
Designated Facility Location State:	CA
Designated Facility Contact Company Name:	Not Reported
Manifest Residue Indicator:	N
Rejection Indicator:	N

Manifest Tracking Number:	014362772FLE
Last Updated Date:	20200302
Shipped Date:	20200218
Received Date:	20200227
Manifest Status:	Signed
Submission Type:	DataImage5Copy
Origin Type:	Service
Generator EPA ID:	CAL000378449
Generator Name:	DOLLAR TREE
Generator Mail Street Number:	Not Reported
Generator Mail Street 1:	11837 ARTESIA BLVD
Generator Mail Street 2:	Not Reported
Generator Mail City:	ARTESIA
Generator Mail State:	CA
Generator Mail Zip:	90701-4002
Generator Location Street Number:	Not Reported
Generator Location Street 1:	11837 Artesia Blvd
Generator Location Street 2:	Not Reported
Generator Location City:	Artesia
Generator Location Zip:	90701-4002
Generator Location State:	CA
Generator Contact Company Name:	Not Reported
Designated Facility EPA ID:	CAD008364432
Designated Facility Name:	Rho Chem LLC
Designated Facility Mail Street Number:	Not Reported
Designated Facility Mail Street 1:	Not Reported
Designated Facility Mail Street 2:	425 Isis Ave.
Designated Facility Mail City:	Inglewood
Designated Facility Mail Zip:	90301
Designated Facility Mail State:	CA
Designated Facility Location Street Number:	Not Reported
Designated Facility Location Street 1:	425 Isis Ave.
Designated Facility Location Street 2:	Not Reported
Designated Facility Location City:	Inglewood
Designated Facility Location Zip:	90301

DOLLAR TREE, 11837 ARTESIA BLVD, ARTESIA, CA 90701-4002 (Continued)

Designated Facility Location State:	CA
Designated Facility Contact Company Name:	Not Reported
Manifest Residue Indicator:	N
Rejection Indicator:	N

State Waste:

Manifest Tracking Number:	014362773FLE
Waste Line Number:	1
State Waste Code Owner:	CA
State Waste Code:	331
State Waste:	Off-specification, aged, or surplus organics

Manifest Tracking Number:	014362773FLE
Waste Line Number:	2
State Waste Code Owner:	CA
State Waste Code:	331
State Waste:	Off-specification, aged, or surplus organics

Transporter:

Manifest Tracking Number:	014362773FLE
Transporter Line Number:	1
Transporter EPA ID:	MNS000110924
Transporter Name:	Stericycle Specialty Waste Solutions Inc

Manifest Tracking Number:	014362773FLE
Transporter Line Number:	2
Transporter EPA ID:	CAR000175422
Transporter Name:	Worldwide Recovery System Inc

Waste Line:

Manifest Tracking Number:	014362773FLE
Waste Line Number:	1
U.S. DOT Hazardous Indicator:	N
U.S. DOT ID Number:	Not Reported
U.S. DOT Description:	Not Reported
Non-Hazardous Waste Description:	NON RCRA HAZARDOUS WASTE, SOLID (CONSUMER PRODUCTS)
Number of Containers:	1
Container Type Code:	CF
Container Type Description:	Fiber or plastic boxes, cartons, cases
Waste Quantity:	10
Quantity Unit of Measure Code:	P
Quantity Unit of Measure Description:	Pounds
Waste Quantity, in Tons:	0.005
Acute Waste Quantity, in Tons:	0
Non-Acute Waste Quantity, in Tons:	0.005
Waste Quantity, in Kilograms:	4.53515
Acute Waste Quantity, in Kilograms:	0
Non-Acute Waste Quantity, in Kilorgrams:	4.53515

DOLLAR TREE, 11837 ARTESIA BLVD, ARTESIA, CA 90701-4002 (Continued)

Management Method Code:	H141
Management Method Description:	STORAGE, BULKING AND/OR TRANSFER OFF SITE
Waste Residue Indicator:	N
Quantity Discrepancy Indicator:	N
Waste Type Discrepancy Indicator:	N
Waste Density:	Not Reported
Waste Density Unit of Measure Code:	Not Reported
Waste Density Unit of Measure Description:	Not Reported
Form Code:	Not Reported
Form Code Description:	Not Reported
Source Code:	Not Reported
Source Code Description:	Not Reported
Waste Minimization Code:	Not Reported
Waste Minimization Code Description:	Not Reported
Consent Number:	Not Reported
EPA Waste Indicator:	N

Manifest Tracking Number:	014362773FLE
Waste Line Number:	2
U.S. DOT Hazardous Indicator:	N
U.S. DOT ID Number:	Not Reported
U.S. DOT Description:	Not Reported
Non-Hazardous Waste Description:	NON RCRA HAZARDOUS WASTE, LIQUID (CONSUMER PRODUCTS)
Number of Containers:	1
Container Type Code:	CF
Container Type Description:	Fiber or plastic boxes, cartons, cases
Waste Quantity:	4
Quantity Unit of Measure Code:	P
Quantity Unit of Measure Description:	Pounds
Waste Quantity, in Tons:	0.002
Acute Waste Quantity, in Tons:	0
Non-Acute Waste Quantity, in Tons:	0.002
Waste Quantity, in Kilograms:	1.8140601
Acute Waste Quantity, in Kilograms:	0
Non-Acute Waste Quantity, in Kilorgrams:	1.8140601
Management Method Code:	H141
Management Method Description:	STORAGE, BULKING AND/OR TRANSFER OFF SITE
Waste Residue Indicator:	N
Quantity Discrepancy Indicator:	N
Waste Type Discrepancy Indicator:	N
Waste Density:	Not Reported
Waste Density Unit of Measure Code:	Not Reported
Waste Density Unit of Measure Description:	Not Reported
Form Code:	Not Reported
Form Code Description:	Not Reported
Source Code:	Not Reported
Source Code Description:	Not Reported
Waste Minimization Code:	Not Reported

DOLLAR TREE, 11837 ARTESIA BLVD, ARTESIA, CA 90701-4002 (Continued)

Waste Minimization Code Description:	Not Reported
Consent Number:	Not Reported
EPA Waste Indicator:	N

The Click here to access 4 additional US EManifest: record(s) in the EDR Site Report. database contains http://www.edrnet.com/srf2/FinalSiteReport.aspx?ID=2G2MGA1HMM8VA35THq16Mb6vVj16342iTS5VqU3O6q2lGQ1HMR7iAX1PHF8XMq2bVb1k3e3PTb5aqh2HGx2VMY1EAc88HX8BMu1mVO4R3O7sTa4aqG9g6B0Tbh3Zvltdji21GB27MG1yAY2lHO1cMU3mVr5D3r9bTD4Tqa6C6S9CbmAsveA.jj1 additional records for this site. Please contact your EDR Account Executive for more information.

CVS PHARMACY NO 9488 11851 ARTESIA BLVD, ARTESIA, CA, 90701			1016139995
▲ G19	NNE 1/10 - 1/3	(861 ft. / 0.163 mi.)	Lists of Federal RCRA generators Other Ascertainable Records
	5 ft. Higher Elevation	61 ft. Above Sea Level	

Worksheet:

RCRA Listings: Lists of Federal RCRA generators

Date Form Received by Agency:	20220214
Handler Name:	Cvs Pharmacy # 9488
Handler Address:	Artesia Boulevard
Handler City,State,Zip:	ARTESIA, CA 90701-0000
EPA ID:	CAR000235754
Contact Name:	NICOLE WILKINSON
Contact Address:	CVS DRIVE MC2340
Contact City,State,Zip:	WOONSOCKET, RI 02895
Contact Telephone:	401-770-7132
Contact Fax:	Not Reported
Contact Email:	NICOLE.WILKINSON@CVSHEALTH.COM
Contact Title:	SENIOR DIRECTOR, CORPORATE ENVIRONMENTAL HEAL
EPA Region:	09
Land Type:	Private
Federal Waste Generator Description:	Large Quantity Generator
Non-Notifier:	Not Reported
Biennial Report Cycle:	2021
Accessibility:	Not Reported
Active Site Indicator:	Handler Activities
State District Owner:	Not Reported
State District:	Not Reported
Mailing Address:	CVS DRIVE MC2340
Mailing City,State,Zip:	WOONSOCKET, RI 02895
Owner Name:	Pioneer Artesia Center
Owner Type:	Private
Operator Name:	Garfield Beach Cvs, L.L.C.
Operator Type:	Private
Short-Term Generator Activity:	No
Importer Activity:	No
Mixed Waste Generator:	No
Transporter Activity:	No
Transfer Facility Activity:	No
Recycler Activity with Storage:	No

CVS PHARMACY NO 9488, 11851 ARTESIA BLVD, ARTESIA, CA 90701 (Continued)

Small Quantity On-Site Burner Exemption:	No
Smelting Melting and Refining Furnace Exemption:	No
Underground Injection Control:	No
Off-Site Waste Receipt:	No
Universal Waste Indicator:	No
Universal Waste Destination Facility:	No
Federal Universal Waste:	No
Active Site State-Reg Handler:	---
Federal Facility Indicator:	Not Reported
Hazardous Secondary Material Indicator:	N
Sub-Part K Indicator:	Not Reported
2018 GPRA Permit Baseline:	Not on the Baseline
2018 GPRA Renewals Baseline:	Not on the Baseline
202 GPRA Corrective Action Baseline:	No
Subject to Corrective Action Universe:	No
Non-TSDFs Where RCRA CA has Been Imposed Universe:	No
Corrective Action Priority Ranking:	No NCAPS ranking
Environmental Control Indicator:	No
Institutional Control Indicator:	No
Human Exposure Controls Indicator:	N/A
Groundwater Controls Indicator:	N/A
Significant Non-Complier Universe:	No
Unaddressed Significant Non-Complier Universe:	No
Addressed Significant Non-Complier Universe:	No
Significant Non-Complier With a Compliance Schedule Universe:	No
Financial Assurance Required:	Not Reported
Handler Date of Last Change:	20220613
Recognized Trader-Importer:	No
Recognized Trader-Exporter:	No
Importer of Spent Lead Acid Batteries:	No
Exporter of Spent Lead Acid Batteries:	No
Recycler Activity Without Storage:	No
Manifest Broker:	No
Sub-Part P Indicator:	No

Biennial: List of Years

Year:	2021
Click Here for Biennial Reporting System Data:	https://enviro.epa.gov/envirofacts/br/report?handlerId=CAR000235754&reportingYear=2021
Year:	2019
Click Here for Biennial Reporting System Data:	https://enviro.epa.gov/envirofacts/br/report?handlerId=CAR000235754&reportingYear=2019
Year:	2017

CVS PHARMACY NO 9488, 11851 ARTESIA BLVD, ARTESIA, CA 90701 (Continued)

Click Here for Biennial Reporting System Data:	https://enviro.epa.gov/envirofacts/br/report?handlerId=CAR000235754&reportingYear=2017
Year:	2015
Click Here for Biennial Reporting System Data:	https://enviro.epa.gov/envirofacts/br/report?handlerId=CAR000235754&reportingYear=2015
Year:	2013
Click Here for Biennial Reporting System Data:	https://enviro.epa.gov/envirofacts/br/report?handlerId=CAR000235754&reportingYear=2013

Hazardous Waste Summary:

Waste Code:	D001
Waste Description:	Ignitable Waste
Waste Code:	D002
Waste Description:	Corrosive Waste
Waste Code:	D003
Waste Description:	Reactive Waste
Waste Code:	D004
Waste Description:	Arsenic
Waste Code:	D005
Waste Description:	Barium
Waste Code:	D006
Waste Description:	Cadmium
Waste Code:	D007
Waste Description:	Chromium
Waste Code:	D008
Waste Description:	Lead
Waste Code:	D009
Waste Description:	Mercury
Waste Code:	D010
Waste Description:	Selenium
Waste Code:	D011
Waste Description:	Silver
Waste Code:	D016
Waste Description:	2,4-D (2,4-Dichlorophenoxyacetic Acid)
Waste Code:	D018
Waste Description:	Benzene
Waste Code:	D022
Waste Description:	Chloroform
Waste Code:	D024
Waste Description:	M-Cresol
Waste Code:	D025
Waste Description:	P-Cresol

CVS PHARMACY NO 9488, 11851 ARTESIA BLVD, ARTESIA, CA 90701 (Continued)

Waste Code:	D026
Waste Description:	Cresol
Waste Code:	D027
Waste Description:	1,4-Dichlorobenzene
Waste Code:	D035
Waste Description:	Methyl Ethyl Ketone
Waste Code:	D039
Waste Description:	Tetrachloroethylene
Waste Code:	P001
Waste Description:	2h-1-Benzopyran-2-One, 4-Hydroxy-3-(3-Oxo-1-Phenylbutyl)-, & Salts, When Present At Concentrations Greater Than 0.3% (Or) Warfarin, & Salts, When Present At Concentrations Greater Than 0.3%
Waste Code:	P012
Waste Description:	Arsenic Oxide As2o3 (Or) Arsenic Trioxide
Waste Code:	P042
Waste Description:	1,2-Benzenediol, 4-[1-Hydroxy-2-(Methylamino)Ethyl]-, (R)- (Or) Epinephrine
Waste Code:	P075
Waste Description:	Nicotine, & Salts (Or) Pyridine, 3-(1-Methyl-2-Pyrrolidinyl)-,(S)-, & Salts
Waste Code:	P081
Waste Description:	1,2,3-Propanetriol, Trinitrate (R) (Or) Nitroglycerine (R)
Waste Code:	P188
Waste Description:	Benzoic Acid, 2-Hydroxy-, Compd. With (3as-Cis)-1,2,3,3a,8,8a-Hexahydro-1,3a,8-Trimethylpyrrolo[2,3-B]Indol-5-Yl Methylcarbamate Ester (1:1) (Or) Physostigmine Salicylate
Waste Code:	U002
Waste Description:	2-Propanone (I) (Or) Acetone (I)
Waste Code:	U010
Waste Description:	Azirino [2',3':3,4]Pyrrolo[1,2-A]Indole-4,7-Dione, 6-Amino-8-[[(Aminocarbonyl)Oxy]Methyl]-1,1a,2,8,8a,8b-Hexahydro-8a-Methoxy-5-Methyl-, [1as-(1aalpha, 8beta, 8aalpha, 8balpha)]- (Or) Mitomycin C
Waste Code:	U031
Waste Description:	1-Butanol (I) (Or) N-Butyl Alcohol (I)
Waste Code:	U034
Waste Description:	Acetaldehyde, Trichloro- (Or) Chloral
Waste Code:	U035
Waste Description:	Benzenebutanoic Acid, 4-[Bis(2-Chloroethyl)Amino]- (Or) Chlorambucil
Waste Code:	U044
Waste Description:	Chloroform (Or) Methane, Trichloro-
Waste Code:	U058
Waste Description:	2h-1,3,2-Oxazaphosphorin-2-Amine, N,N-Bis(2-Chloroethyl)Tetrahydro-, 2-Oxide (Or) Cyclophosphamide
Waste Code:	U059
Waste Description:	5,12-Naphthacenedione, 8-Acetyl-10-[(3-Amino-2,3,6-Trideoxy)-Alpha-L-Lyxo-Hexopyranosyl)Oxy]-7,8,9,10-Tetrahydro-6,8,11-Trihydroxy-1-Methoxy-, (8s-Cis)- (Or) Daunomycin
Waste Code:	U070
Waste Description:	Benzene, 1,2-Dichloro- (Or) O-Dichlorobenzene

CVS PHARMACY NO 9488, 11851 ARTESIA BLVD, ARTESIA, CA 90701 (Continued)

Waste Code:	U072
Waste Description:	Benzene, 1,4-Dichloro- (Or) P-Dichlorobenzene
Waste Code:	U089
Waste Description:	Diethylstilbesterol (Or) Phenol, 4,4'-(1,2-Diethyl-1,2-Ethenediyl)Bis, (E)-
Waste Code:	U122
Waste Description:	Formaldehyde
Waste Code:	U129
Waste Description:	Cyclohexane, 1,2,3,4,5,6-Hexachloro-, (1alpha, 2alpha, 3beta, 4alpha, 5alpha, 6beta)- (Or) Lindane
Waste Code:	U132
Waste Description:	Hexachlorophene (Or) Phenol, 2,2'-Methylenebis[3,4,6-Trichloro-
Waste Code:	U150
Waste Description:	L-Phenylalanine, 4-[Bis(2-Chloroethyl)Amino]- (Or) Melphalan
Waste Code:	U151
Waste Description:	Mercury
Waste Code:	U154
Waste Description:	Methanol (I) (Or) Methyl Alcohol (I)
Waste Code:	U165
Waste Description:	Naphthalene
Waste Code:	U188
Waste Description:	Phenol
Waste Code:	U200
Waste Description:	Reserpine (Or) Yohimban-16-Carboxylic Acid, 11,17-Dimethoxy-18-[(3,4,5-Trimethoxybenzoyl)Oxy]-, Methyl Ester, (3beta, 16beta, 17alpha, 18beta, 20alpha)-
Waste Code:	U201
Waste Description:	1,3-Benzenediol (Or) Resorcinol
Waste Code:	U204
Waste Description:	Selenious Acid (Or) Selenium Dioxide
Waste Code:	U205
Waste Description:	Selenium Sulfide (Or) Selenium Sulfide Ses2 (R,T)
Waste Code:	U206
Waste Description:	D-Glucose, 2-Deoxy-2-[[(Methylnitrosoamino)-Carbonyl]Amino]- (Or) Glucopyranose, 2-Deoxy-2-(3-Methyl-3-Nitrosoureido)-,D- (Or) Streptozotocin
Waste Code:	U210
Waste Description:	Ethene, Tetrachloro- (Or) Tetrachloroethylene
Waste Code:	U279
Waste Description:	U279
Waste Code:	U411
Waste Description:	U411

Handler - Owner Operator:

Owner/Operator Indicator:	Operator
Owner/Operator Name:	GARFIELD BEACH CVS, L.L.C.

CVS PHARMACY NO 9488, 11851 ARTESIA BLVD, ARTESIA, CA 90701 (Continued)

Legal Status:	Private
Date Became Current:	20060602
Date Ended Current:	Not Reported
Owner/Operator Address:	Not Reported
Owner/Operator City,State,Zip:	Not Reported
Owner/Operator Telephone:	Not Reported
Owner/Operator Telephone Ext:	Not Reported
Owner/Operator Fax:	Not Reported
Owner/Operator Email:	Not Reported

Owner/Operator Indicator:	Owner
Owner/Operator Name:	PIONEER ARTESIA CENTER
Legal Status:	Private
Date Became Current:	19981201
Date Ended Current:	Not Reported
Owner/Operator Address:	16400 PACIFIC COAST HWY, STE 207
Owner/Operator City,State,Zip:	HUNTINGTON BEACH, CA 92649
Owner/Operator Telephone:	562-592-6005
Owner/Operator Telephone Ext:	Not Reported
Owner/Operator Fax:	Not Reported
Owner/Operator Email:	NICOLE.WILKINSON@CVSHEALTH.COM

Owner/Operator Indicator:	Owner
Owner/Operator Name:	PIONEER ARTESIA CENTER
Legal Status:	Private
Date Became Current:	19981201
Date Ended Current:	Not Reported
Owner/Operator Address:	16400 PACIFIC COAST HWY, STE 207
Owner/Operator City,State,Zip:	HUNTINGTON BEACH, CA 92649
Owner/Operator Telephone:	401-765-1500
Owner/Operator Telephone Ext:	Not Reported
Owner/Operator Fax:	Not Reported
Owner/Operator Email:	CORPORATEENVIRONMENTALTEAM@CVSHEALTH.COM

Owner/Operator Indicator:	Owner
Owner/Operator Name:	PIONEER ARTESIA CENTER
Legal Status:	Private
Date Became Current:	19981201
Date Ended Current:	Not Reported
Owner/Operator Address:	16400 PACIFIC COAST HWY, STE 207
Owner/Operator City,State,Zip:	HUNTINGTON BEACH, CA 92649
Owner/Operator Telephone:	562-592-6005
Owner/Operator Telephone Ext:	Not Reported
Owner/Operator Fax:	Not Reported
Owner/Operator Email:	NICOLE.WILKINSON@CVSHEALTH.COM

Owner/Operator Indicator:	Operator
Owner/Operator Name:	GARFIELD BEACH CVS LLC
Legal Status:	Private
Date Became Current:	20060602
Date Ended Current:	Not Reported
Owner/Operator Address:	Not Reported

CVS PHARMACY NO 9488, 11851 ARTESIA BLVD, ARTESIA, CA 90701 (Continued)

Owner/Operator City,State,Zip:	Not Reported
Owner/Operator Telephone:	Not Reported
Owner/Operator Telephone Ext:	Not Reported
Owner/Operator Fax:	Not Reported
Owner/Operator Email:	Not Reported

Owner/Operator Indicator:	Owner
Owner/Operator Name:	PIONEER ARTESIA CENTER
Legal Status:	Private
Date Became Current:	19981201
Date Ended Current:	Not Reported
Owner/Operator Address:	16400 PACIFIC COAST HWY
Owner/Operator City,State,Zip:	HUNTINGTON BEACH, CA 92649
Owner/Operator Telephone:	Not Reported
Owner/Operator Telephone Ext:	Not Reported
Owner/Operator Fax:	Not Reported
Owner/Operator Email:	Not Reported

Owner/Operator Indicator:	Operator
Owner/Operator Name:	GARFIELD BEACH CVS, L.L.C.
Legal Status:	Private
Date Became Current:	20060602
Date Ended Current:	Not Reported
Owner/Operator Address:	1 CVS DRIVE
Owner/Operator City,State,Zip:	WOONSOCKET, RI 02895
Owner/Operator Telephone:	401-765-1500
Owner/Operator Telephone Ext:	Not Reported
Owner/Operator Fax:	Not Reported
Owner/Operator Email:	CORPORATEENVIRONMENTALTEAM@CVSHEALTH.COM

Owner/Operator Indicator:	Operator
Owner/Operator Name:	GARFIELD BEACH CVS, L.L.C.
Legal Status:	Private
Date Became Current:	20060602
Date Ended Current:	Not Reported
Owner/Operator Address:	1 CVS DRIVE
Owner/Operator City,State,Zip:	WOONSOCKET, RI 02895
Owner/Operator Telephone:	401-765-1500
Owner/Operator Telephone Ext:	Not Reported
Owner/Operator Fax:	Not Reported
Owner/Operator Email:	CORPORATEENVIRONMENTALTEAM@CVSHEALTH.COM

Owner/Operator Indicator:	Operator
Owner/Operator Name:	GARFIELD BEACH CVS, L.L.C.
Legal Status:	Private
Date Became Current:	20060602
Date Ended Current:	Not Reported
Owner/Operator Address:	1 CVS DRIVE MC2340
Owner/Operator City,State,Zip:	WOONSOCKET, RI 02895
Owner/Operator Telephone:	401-765-1500
Owner/Operator Telephone Ext:	Not Reported
Owner/Operator Fax:	Not Reported

CVS PHARMACY NO 9488, 11851 ARTESIA BLVD, ARTESIA, CA 90701 (Continued)

Owner/Operator Email:	CORPORATEENVIRONMENTALTEAM@CVSHEALTH.COM

Owner/Operator Indicator:	Owner
Owner/Operator Name:	PIONEER ARTESIA CENTER
Legal Status:	Private
Date Became Current:	19981201
Date Ended Current:	Not Reported
Owner/Operator Address:	16400 PACIFIC COAST HWY STE 207
Owner/Operator City,State,Zip:	HUNTINGTON BEACH, CA 92649
Owner/Operator Telephone:	562-592-6005
Owner/Operator Telephone Ext:	Not Reported
Owner/Operator Fax:	Not Reported
Owner/Operator Email:	Not Reported

Owner/Operator Indicator:	Operator
Owner/Operator Name:	GARFIELD BEACH CVS LLC
Legal Status:	Private
Date Became Current:	20060602
Date Ended Current:	Not Reported
Owner/Operator Address:	Not Reported
Owner/Operator City,State,Zip:	Not Reported
Owner/Operator Telephone:	Not Reported
Owner/Operator Telephone Ext:	Not Reported
Owner/Operator Fax:	Not Reported
Owner/Operator Email:	Not Reported

Owner/Operator Indicator:	Owner
Owner/Operator Name:	PIONEER ARTESIA CTR
Legal Status:	Private
Date Became Current:	19981201
Date Ended Current:	Not Reported
Owner/Operator Address:	16400 PACIFIC COAST HWY
Owner/Operator City,State,Zip:	HUNTINGTON BEACH, CA 92649
Owner/Operator Telephone:	562-592-6005
Owner/Operator Telephone Ext:	Not Reported
Owner/Operator Fax:	Not Reported
Owner/Operator Email:	Not Reported

Historic Generators:

Receive Date:	20140301
Handler Name:	CVS PHARMACY #9488
Federal Waste Generator Description:	Large Quantity Generator
State District Owner:	Not Reported
Large Quantity Handler of Universal Waste:	No
Recognized Trader Importer:	No
Recognized Trader Exporter:	No
Spent Lead Acid Battery Importer:	No
Spent Lead Acid Battery Exporter:	No
Current Record:	No
Non Storage Recycler Activity:	Not Reported

CVS PHARMACY NO 9488, 11851 ARTESIA BLVD, ARTESIA, CA 90701 (Continued)

Electronic Manifest Broker:	Not Reported

Receive Date:	20160829
Handler Name:	CVS PHARMACY #9488
Federal Waste Generator Description:	Large Quantity Generator
State District Owner:	Not Reported
Large Quantity Handler of Universal Waste:	No
Recognized Trader Importer:	No
Recognized Trader Exporter:	No
Spent Lead Acid Battery Importer:	No
Spent Lead Acid Battery Exporter:	No
Current Record:	No
Non Storage Recycler Activity:	Not Reported
Electronic Manifest Broker:	Not Reported

Receive Date:	20180301
Handler Name:	CVS PHARMACY # 9488
Federal Waste Generator Description:	Large Quantity Generator
State District Owner:	Not Reported
Large Quantity Handler of Universal Waste:	No
Recognized Trader Importer:	No
Recognized Trader Exporter:	No
Spent Lead Acid Battery Importer:	No
Spent Lead Acid Battery Exporter:	No
Current Record:	No
Non Storage Recycler Activity:	No
Electronic Manifest Broker:	No

Receive Date:	20200217
Handler Name:	CVS PHARMACY # 9488
Federal Waste Generator Description:	Large Quantity Generator
State District Owner:	Not Reported
Large Quantity Handler of Universal Waste:	No
Recognized Trader Importer:	No
Recognized Trader Exporter:	No
Spent Lead Acid Battery Importer:	No
Spent Lead Acid Battery Exporter:	No
Current Record:	No
Non Storage Recycler Activity:	No
Electronic Manifest Broker:	No

Receive Date:	20220214
Handler Name:	CVS PHARMACY # 9488
Federal Waste Generator Description:	Large Quantity Generator
State District Owner:	Not Reported
Large Quantity Handler of Universal Waste:	No
Recognized Trader Importer:	No
Recognized Trader Exporter:	No
Spent Lead Acid Battery Importer:	No

CVS PHARMACY NO 9488, 11851 ARTESIA BLVD, ARTESIA, CA 90701 (Continued)

Spent Lead Acid Battery Exporter:	No
Current Record:	Yes
Non Storage Recycler Activity:	No
Electronic Manifest Broker:	No

Receive Date:	20130103
Handler Name:	CVS PHARMACY NO 9488
Federal Waste Generator Description:	Large Quantity Generator
State District Owner:	Not Reported
Large Quantity Handler of Universal Waste:	No
Recognized Trader Importer:	No
Recognized Trader Exporter:	No
Spent Lead Acid Battery Importer:	No
Spent Lead Acid Battery Exporter:	No
Current Record:	No
Non Storage Recycler Activity:	Not Reported
Electronic Manifest Broker:	Not Reported

List of NAICS Codes and Descriptions:

NAICS Code:	44611
NAICS Description:	PHARMACIES AND DRUG STORES

NAICS Code:	446110
NAICS Description:	PHARMACIES AND DRUG STORES

Has the Facility Received Notices of Violations:

Found Violation:	No
Agency Which Determined Violation:	Not Reported
Violation Short Description:	Not Reported
Date Violation was Determined:	Not Reported
Actual Return to Compliance Date:	Not Reported
Return to Compliance Qualifier:	Not Reported
Violation Responsible Agency:	Not Reported
Scheduled Compliance Date:	Not Reported
Enforcement Identifier:	Not Reported
Date of Enforcement Action:	Not Reported
Enforcement Responsible Agency:	Not Reported
Enforcement Docket Number:	Not Reported
Enforcement Attorney:	Not Reported
Corrective Action Component:	Not Reported
Appeal Initiated Date:	Not Reported
Appeal Resolution Date:	Not Reported
Disposition Status Date:	Not Reported
Disposition Status:	Not Reported
Disposition Status Description:	Not Reported
Consent/Final Order Sequence Number:	Not Reported
Consent/Final Order Respondent Name:	Not Reported
Consent/Final Order Lead Agency:	Not Reported

CVS PHARMACY NO 9488, 11851 ARTESIA BLVD, ARTESIA, CA 90701 (Continued)

Enforcement Type:	Not Reported
Enforcement Responsible Person:	Not Reported
Enforcement Responsible Sub-Organization:	Not Reported
SEP Sequence Number:	Not Reported
SEP Expenditure Amount:	Not Reported
SEP Scheduled Completion Date:	Not Reported
SEP Actual Date:	Not Reported
SEP Defaulted Date:	Not Reported
SEP Type:	Not Reported
SEP Type Description:	Not Reported
Proposed Amount:	Not Reported
Final Monetary Amount:	Not Reported
Paid Amount:	Not Reported
Final Count:	Not Reported
Final Amount:	Not Reported

Evaluation Action Summary:

Evaluation Date:	20230817
Evaluation Responsible Agency:	State
Found Violation:	No
Evaluation Type Description:	COMPLIANCE EVALUATION INSPECTION
Evaluation Responsible Person Identifier:	CUPA
Evaluation Responsible Sub-Organization:	Not Reported
Actual Return to Compliance Date:	Not Reported
Scheduled Compliance Date:	Not Reported
Date of Request:	Not Reported
Date Response Received:	Not Reported
Request Agency:	Not Reported
Former Citation:	Not Reported

FINDS: Other Ascertainable Records

Registry ID:	110055438218
Click Here for FRS Facility Detail Report:	https://ofmpub.epa.gov/frs_public2/fii_query_detail.disp_program_facility?p_registry_id=110055438218

Environmental Interest/Information System:

The California Environmental Reporting System (CERS) is a statewide web-based user and information exchange system to support over 140,000 regulated businesses and over 130 local agencies in electronically collecting and reporting significant hazardous materials, hazardous waste and compliance and enforcement data as mandated by California law. Under oversight by Cal/EPA, certified local governing agencies (Unified Program Agencies - UPAs) consolidate, coordinate and provide consistent regulatory activities for six state and federal environmental programs.

All generators and treatment, storage, and disposal (TSD) facilities who handle hazardous waste are required to report to the EPA Administrator at least once every two years. The data collected is used to create the National Biennial Resource Conservation and Recovery Act (RCRA) Hazardous Waste Report. This data is processed within the RCRA Information (RCRAInfo) database

The California Environmental Protection Agency (CalEPA) has recently implemented a new data warehouse system (nSite). This data warehouse combines and merges facility and site information from five different systems managed within CalEPA. The five systems are: California Environmental Reporting System (CERS),EnviroStor, GeoTracker, California Integrated Water Quality System (CIWQS), andToxic Release Inventory (TRI).

CVS PHARMACY NO 9488, 11851 ARTESIA BLVD, ARTESIA, CA 90701 (Continued)

The Resource Conservation and Recovery Act Information System (RCRAInfo) is EPA's comprehensive information system in support of the Resource Conservation and Recovery Act (RCRA) of 1976 and the Hazardous and Solid Waste Amendments (HSWA) of 1984. It tracks many types of information about generators, transporters, treaters, storers, and disposers of hazardous waste.

The Click here to access additional FINDS: detail in the EDR Site Report. database contains http://www.edrnet.com/srf2/FinalSiteReport.aspx?ID=2G2MGA1HMM8VA35THq16Mb6vVj16342iTS5VqU3O6q2lGQ1HMR7iAX1PHF8XMq2bVb1k3e3PTb5aqh2HGx2VMY1EAc88HX8BMu1mVO4R3O7sTa4aqG9g6B0Tbh3Zvltdji21GB27MG1yAY2lHO1cMU2mVr7D3r2bTD4TqaAC6SACbmAsve6.jj1 additional records for this site. Please contact your EDR Account Executive for more information.

ECHO: Other Ascertainable Records

Envid:	1016139995
Registry ID:	110055438218
DFR URL:	http://echo.epa.gov/detailed-facility-report?fid=110055438218
Name:	CVS PHARMACY NO 9488
Address:	11851 ARTESIA BLVD
City,State,Zip:	ARTESIA, CA 90701

E MANIFEST: Other Ascertainable Records

Manifest Tracking Number:	013674126FLE
Last Updated Date:	20190813
Shipped Date:	20190801
Received Date:	20190808
Manifest Status:	Signed
Submission Type:	DataImage5Copy
Origin Type:	Service
Generator EPA ID:	CAR000235754
Generator Name:	CVS
Generator Mail Street Number:	Not Reported
Generator Mail Street 1:	11851 ARTESIA BOULEVARD
Generator Mail Street 2:	Not Reported
Generator Mail City:	ARTESIA
Generator Mail State:	CA
Generator Mail Zip:	90701-4002
Generator Location Street Number:	Not Reported
Generator Location Street 1:	11851 Artesia Blvd
Generator Location Street 2:	Not Reported
Generator Location City:	Artesia
Generator Location Zip:	90701-4002
Generator Location State:	CA
Generator Contact Company Name:	Not Reported
Designated Facility EPA ID:	CAD008364432
Designated Facility Name:	Rho Chem LLC
Designated Facility Mail Street Number:	Not Reported
Designated Facility Mail Street 1:	Not Reported
Designated Facility Mail Street 2:	425 Isis Ave.
Designated Facility Mail City:	Inglewood
Designated Facility Mail Zip:	90301
Designated Facility Mail State:	CA
Designated Facility Location Street Number:	Not Reported
Designated Facility Location Street 1:	425 Isis Ave.

CVS PHARMACY NO 9488, 11851 ARTESIA BLVD, ARTESIA, CA 90701 (Continued)

Designated Facility Location Street 2:	Not Reported
Designated Facility Location City:	Inglewood
Designated Facility Location Zip:	90301
Designated Facility Location State:	CA
Designated Facility Contact Company Name:	Not Reported
Manifest Residue Indicator:	N
Rejection Indicator:	N

Manifest Tracking Number:	013677870FLE
Last Updated Date:	20200128
Shipped Date:	20200108
Received Date:	20200123
Manifest Status:	Signed
Submission Type:	DataImage5Copy
Origin Type:	Service
Generator EPA ID:	CAR000235754
Generator Name:	CVS
Generator Mail Street Number:	Not Reported
Generator Mail Street 1:	11851 ARTESIA BOULEVARD
Generator Mail Street 2:	Not Reported
Generator Mail City:	ARTESIA
Generator Mail State:	CA
Generator Mail Zip:	90701-4002
Generator Location Street Number:	Not Reported
Generator Location Street 1:	11851 Artesia Blvd
Generator Location Street 2:	Not Reported
Generator Location City:	Artesia
Generator Location Zip:	90701-4002
Generator Location State:	CA
Generator Contact Company Name:	Not Reported
Designated Facility EPA ID:	CAD008364432
Designated Facility Name:	Rho Chem LLC
Designated Facility Mail Street Number:	Not Reported
Designated Facility Mail Street 1:	Not Reported
Designated Facility Mail Street 2:	425 Isis Ave.
Designated Facility Mail City:	Inglewood
Designated Facility Mail Zip:	90301
Designated Facility Mail State:	CA
Designated Facility Location Street Number:	Not Reported
Designated Facility Location Street 1:	425 Isis Ave.
Designated Facility Location Street 2:	Not Reported
Designated Facility Location City:	Inglewood
Designated Facility Location Zip:	90301
Designated Facility Location State:	CA
Designated Facility Contact Company Name:	Not Reported
Manifest Residue Indicator:	N
Rejection Indicator:	N

CVS PHARMACY NO 9488, 11851 ARTESIA BLVD, ARTESIA, CA 90701 (Continued)

Manifest Tracking Number:	014926415FLE
Last Updated Date:	20200624
Shipped Date:	20200612
Received Date:	20200619
Manifest Status:	Signed
Submission Type:	DataImage5Copy
Origin Type:	Service
Generator EPA ID:	CAR000235754
Generator Name:	CVS
Generator Mail Street Number:	Not Reported
Generator Mail Street 1:	11851 ARTESIA BOULEVARD
Generator Mail Street 2:	Not Reported
Generator Mail City:	ARTESIA
Generator Mail State:	CA
Generator Mail Zip:	90701-4002
Generator Location Street Number:	Not Reported
Generator Location Street 1:	11851 Artesia Blvd
Generator Location Street 2:	Not Reported
Generator Location City:	Artesia
Generator Location Zip:	90701-4002
Generator Location State:	CA
Generator Contact Company Name:	Not Reported
Designated Facility EPA ID:	CAD008364432
Designated Facility Name:	Rho Chem LLC
Designated Facility Mail Street Number:	Not Reported
Designated Facility Mail Street 1:	Not Reported
Designated Facility Mail Street 2:	425 Isis Ave.
Designated Facility Mail City:	Inglewood
Designated Facility Mail Zip:	90301
Designated Facility Mail State:	CA
Designated Facility Location Street Number:	Not Reported
Designated Facility Location Street 1:	425 Isis Ave.
Designated Facility Location Street 2:	Not Reported
Designated Facility Location City:	Inglewood
Designated Facility Location Zip:	90301
Designated Facility Location State:	CA
Designated Facility Contact Company Name:	Not Reported
Manifest Residue Indicator:	N
Rejection Indicator:	N

Manifest Tracking Number:	016196794FLE
Last Updated Date:	20211012
Shipped Date:	20210917
Received Date:	20211006
Manifest Status:	Signed
Submission Type:	DataImage5Copy
Origin Type:	Service
Generator EPA ID:	CAR000235754

CVS PHARMACY NO 9488, 11851 ARTESIA BLVD, ARTESIA, CA 90701 (Continued)

Generator Name:	CVS
Generator Mail Street Number:	Not Reported
Generator Mail Street 1:	11851 ARTESIA BOULEVARD
Generator Mail Street 2:	Not Reported
Generator Mail City:	ARTESIA
Generator Mail State:	CA
Generator Mail Zip:	90701-4002
Generator Location Street Number:	Not Reported
Generator Location Street 1:	11851 Artesia Blvd
Generator Location Street 2:	Not Reported
Generator Location City:	Artesia
Generator Location Zip:	90701-4002
Generator Location State:	CA
Generator Contact Company Name:	Not Reported
Designated Facility EPA ID:	CAD008364432
Designated Facility Name:	Rho Chem LLC
Designated Facility Mail Street Number:	Not Reported
Designated Facility Mail Street 1:	Not Reported
Designated Facility Mail Street 2:	425 Isis Ave.
Designated Facility Mail City:	Inglewood
Designated Facility Mail Zip:	90301
Designated Facility Mail State:	CA
Designated Facility Location Street Number:	Not Reported
Designated Facility Location Street 1:	425 Isis Ave.
Designated Facility Location Street 2:	Not Reported
Designated Facility Location City:	Inglewood
Designated Facility Location Zip:	90301
Designated Facility Location State:	CA
Designated Facility Contact Company Name:	Not Reported
Manifest Residue Indicator:	N
Rejection Indicator:	N

Manifest Tracking Number:	200083962CLE
Last Updated Date:	20220324
Shipped Date:	20220223
Received Date:	20220323
Manifest Status:	Signed
Submission Type:	DataImage5Copy
Origin Type:	Service
Generator EPA ID:	CAR000235754
Generator Name:	CVS
Generator Mail Street Number:	Not Reported
Generator Mail Street 1:	11851 ARTESIA BOULEVARD
Generator Mail Street 2:	Not Reported
Generator Mail City:	ARTESIA
Generator Mail State:	CA
Generator Mail Zip:	90701-4002
Generator Location Street Number:	Not Reported

CVS PHARMACY NO 9488, 11851 ARTESIA BLVD, ARTESIA, CA 90701 (Continued)

Generator Location Street 1:	11851 Artesia Blvd
Generator Location Street 2:	Not Reported
Generator Location City:	Artesia
Generator Location Zip:	90701-4002
Generator Location State:	CA
Generator Contact Company Name:	Not Reported
Designated Facility EPA ID:	CAD008364432
Designated Facility Name:	Rho Chem LLC
Designated Facility Mail Street Number:	Not Reported
Designated Facility Mail Street 1:	Not Reported
Designated Facility Mail Street 2:	425 Isis Ave.
Designated Facility Mail City:	Inglewood
Designated Facility Mail Zip:	90301
Designated Facility Mail State:	CA
Designated Facility Location Street Number:	Not Reported
Designated Facility Location Street 1:	425 Isis Ave.
Designated Facility Location Street 2:	Not Reported
Designated Facility Location City:	Inglewood
Designated Facility Location Zip:	90301
Designated Facility Location State:	CA
Designated Facility Contact Company Name:	Not Reported
Manifest Residue Indicator:	N
Rejection Indicator:	N

Manifest Tracking Number:	200276383CLE
Last Updated Date:	20221031
Shipped Date:	20221013
Received Date:	20221028
Manifest Status:	Signed
Submission Type:	DataImage5Copy
Origin Type:	Service
Generator EPA ID:	CAR000235754
Generator Name:	CVS
Generator Mail Street Number:	Not Reported
Generator Mail Street 1:	11851 ARTESIA BOULEVARD
Generator Mail Street 2:	Not Reported
Generator Mail City:	ARTESIA
Generator Mail State:	CA
Generator Mail Zip:	90701-4002
Generator Location Street Number:	Not Reported
Generator Location Street 1:	11851 Artesia Blvd
Generator Location Street 2:	Not Reported
Generator Location City:	Artesia
Generator Location Zip:	90701-4002
Generator Location State:	CA
Generator Contact Company Name:	Not Reported
Designated Facility EPA ID:	CAD008364432
Designated Facility Name:	Rho Chem LLC

CVS PHARMACY NO 9488, 11851 ARTESIA BLVD, ARTESIA, CA 90701 (Continued)

Designated Facility Mail Street Number:	Not Reported
Designated Facility Mail Street 1:	Not Reported
Designated Facility Mail Street 2:	425 Isis Ave.
Designated Facility Mail City:	Inglewood
Designated Facility Mail Zip:	90301
Designated Facility Mail State:	CA
Designated Facility Location Street Number:	Not Reported
Designated Facility Location Street 1:	425 Isis Ave.
Designated Facility Location Street 2:	Not Reported
Designated Facility Location City:	Inglewood
Designated Facility Location Zip:	90301
Designated Facility Location State:	CA
Designated Facility Contact Company Name:	Not Reported
Manifest Residue Indicator:	N
Rejection Indicator:	N

Manifest Tracking Number:	200358837CLE
Last Updated Date:	20230307
Shipped Date:	20230207
Received Date:	20230301
Manifest Status:	Signed
Submission Type:	DataImage5Copy
Origin Type:	Service
Generator EPA ID:	CAR000235754
Generator Name:	CVS
Generator Mail Street Number:	Not Reported
Generator Mail Street 1:	11851 ARTESIA BOULEVARD
Generator Mail Street 2:	Not Reported
Generator Mail City:	ARTESIA
Generator Mail State:	CA
Generator Mail Zip:	90701-4002
Generator Location Street Number:	Not Reported
Generator Location Street 1:	11851 Artesia Blvd
Generator Location Street 2:	Not Reported
Generator Location City:	Artesia
Generator Location Zip:	90701-4002
Generator Location State:	CA
Generator Contact Company Name:	Not Reported
Designated Facility EPA ID:	CAD008364432
Designated Facility Name:	Rho Chem LLC
Designated Facility Mail Street Number:	Not Reported
Designated Facility Mail Street 1:	Not Reported
Designated Facility Mail Street 2:	425 Isis Ave.
Designated Facility Mail City:	Inglewood
Designated Facility Mail Zip:	90301
Designated Facility Mail State:	CA
Designated Facility Location Street Number:	Not Reported

CVS PHARMACY NO 9488, 11851 ARTESIA BLVD, ARTESIA, CA 90701 (Continued)

Designated Facility Location Street 1:	425 Isis Ave.
Designated Facility Location Street 2:	Not Reported
Designated Facility Location City:	Inglewood
Designated Facility Location Zip:	90301
Designated Facility Location State:	CA
Designated Facility Contact Company Name:	Not Reported
Manifest Residue Indicator:	N
Rejection Indicator:	N

Manifest Tracking Number:	015935893FLE
Last Updated Date:	20210507
Shipped Date:	20210414
Received Date:	20210504
Manifest Status:	Signed
Submission Type:	DataImage5Copy
Origin Type:	Service
Generator EPA ID:	CAR000235754
Generator Name:	CVS
Generator Mail Street Number:	Not Reported
Generator Mail Street 1:	11851 ARTESIA BOULEVARD
Generator Mail Street 2:	Not Reported
Generator Mail City:	ARTESIA
Generator Mail State:	CA
Generator Mail Zip:	90701-4002
Generator Location Street Number:	Not Reported
Generator Location Street 1:	11851 Artesia Blvd
Generator Location Street 2:	Not Reported
Generator Location City:	Artesia
Generator Location Zip:	90701-4002
Generator Location State:	CA
Generator Contact Company Name:	Not Reported
Designated Facility EPA ID:	CAD008364432
Designated Facility Name:	Rho Chem LLC
Designated Facility Mail Street Number:	Not Reported
Designated Facility Mail Street 1:	Not Reported
Designated Facility Mail Street 2:	425 Isis Ave.
Designated Facility Mail City:	Inglewood
Designated Facility Mail Zip:	90301
Designated Facility Mail State:	CA
Designated Facility Location Street Number:	Not Reported
Designated Facility Location Street 1:	425 Isis Ave.
Designated Facility Location Street 2:	Not Reported
Designated Facility Location City:	Inglewood
Designated Facility Location Zip:	90301
Designated Facility Location State:	CA
Designated Facility Contact Company Name:	Not Reported
Manifest Residue Indicator:	N
Rejection Indicator:	N

CVS PHARMACY NO 9488, 11851 ARTESIA BLVD, ARTESIA, CA 90701 (Continued)

Manifest Tracking Number:	015935894FLE
Last Updated Date:	20210520
Shipped Date:	20210414
Received Date:	20210518
Manifest Status:	Signed
Submission Type:	DataImage5Copy
Origin Type:	Service
Generator EPA ID:	CAR000235754
Generator Name:	CVS
Generator Mail Street Number:	Not Reported
Generator Mail Street 1:	11851 ARTESIA BOULEVARD
Generator Mail Street 2:	Not Reported
Generator Mail City:	ARTESIA
Generator Mail State:	CA
Generator Mail Zip:	90701-4002
Generator Location Street Number:	Not Reported
Generator Location Street 1:	11851 Artesia Blvd
Generator Location Street 2:	Not Reported
Generator Location City:	Artesia
Generator Location Zip:	90701-4002
Generator Location State:	CA
Generator Contact Company Name:	Not Reported
Designated Facility EPA ID:	MID980615298
Designated Facility Name:	Petro Chem Processing Group of Nortru LLC
Designated Facility Mail Street Number:	Not Reported
Designated Facility Mail Street 1:	Not Reported
Designated Facility Mail Street 2:	421 Lycaste St.
Designated Facility Mail City:	Detroit
Designated Facility Mail Zip:	48214
Designated Facility Mail State:	MI
Designated Facility Location Street Number:	Not Reported
Designated Facility Location Street 1:	421 Lycaste St.
Designated Facility Location Street 2:	Not Reported
Designated Facility Location City:	Detroit
Designated Facility Location Zip:	48214
Designated Facility Location State:	MI
Designated Facility Contact Company Name:	Not Reported
Manifest Residue Indicator:	N
Rejection Indicator:	N

Manifest Tracking Number:	015102467FLE
Last Updated Date:	20201207
Shipped Date:	20201112
Received Date:	20201130
Manifest Status:	Signed
Submission Type:	DataImage5Copy
Origin Type:	Service
Generator EPA ID:	CAR000235754

CVS PHARMACY NO 9488, 11851 ARTESIA BLVD, ARTESIA, CA 90701 (Continued)

Generator Name:	CVS
Generator Mail Street Number:	Not Reported
Generator Mail Street 1:	11851 ARTESIA BOULEVARD
Generator Mail Street 2:	Not Reported
Generator Mail City:	ARTESIA
Generator Mail State:	CA
Generator Mail Zip:	90701-4002
Generator Location Street Number:	Not Reported
Generator Location Street 1:	11851 Artesia Blvd
Generator Location Street 2:	Not Reported
Generator Location City:	Artesia
Generator Location Zip:	90701-4002
Generator Location State:	CA
Generator Contact Company Name:	Not Reported
Designated Facility EPA ID:	CAD008364432
Designated Facility Name:	Rho Chem LLC
Designated Facility Mail Street Number:	Not Reported
Designated Facility Mail Street 1:	Not Reported
Designated Facility Mail Street 2:	425 Isis Ave.
Designated Facility Mail City:	Inglewood
Designated Facility Mail Zip:	90301
Designated Facility Mail State:	CA
Designated Facility Location Street Number:	Not Reported
Designated Facility Location Street 1:	425 Isis Ave.
Designated Facility Location Street 2:	Not Reported
Designated Facility Location City:	Inglewood
Designated Facility Location Zip:	90301
Designated Facility Location State:	CA
Designated Facility Contact Company Name:	Not Reported
Manifest Residue Indicator:	N
Rejection Indicator:	N

Manifest Tracking Number:	015102743FLE
Last Updated Date:	20210205
Shipped Date:	20210126
Received Date:	20210202
Manifest Status:	Signed
Submission Type:	DataImage5Copy
Origin Type:	Service
Generator EPA ID:	CAR000235754
Generator Name:	CVS
Generator Mail Street Number:	Not Reported
Generator Mail Street 1:	11851 ARTESIA BOULEVARD
Generator Mail Street 2:	Not Reported
Generator Mail City:	ARTESIA
Generator Mail State:	CA
Generator Mail Zip:	90701-4002
Generator Location Street Number:	Not Reported

CVS PHARMACY NO 9488, 11851 ARTESIA BLVD, ARTESIA, CA 90701 (Continued)

Generator Location Street 1:	11851 Artesia Blvd
Generator Location Street 2:	Not Reported
Generator Location City:	Artesia
Generator Location Zip:	90701-4002
Generator Location State:	CA
Generator Contact Company Name:	Not Reported
Designated Facility EPA ID:	CAD008364432
Designated Facility Name:	Rho Chem LLC
Designated Facility Mail Street Number:	Not Reported
Designated Facility Mail Street 1:	Not Reported
Designated Facility Mail Street 2:	425 Isis Ave.
Designated Facility Mail City:	Inglewood
Designated Facility Mail Zip:	90301
Designated Facility Mail State:	CA
Designated Facility Location Street Number:	Not Reported
Designated Facility Location Street 1:	425 Isis Ave.
Designated Facility Location Street 2:	Not Reported
Designated Facility Location City:	Inglewood
Designated Facility Location Zip:	90301
Designated Facility Location State:	CA
Designated Facility Contact Company Name:	Not Reported
Manifest Residue Indicator:	N
Rejection Indicator:	N

Federal Waste:

Manifest Tracking Number:	013131772FLE
Waste Line Number:	1
Federal Waste Code:	D007
Federal Waste:	CHROMIUM

Manifest Tracking Number:	013131772FLE
Waste Line Number:	1
Federal Waste Code:	D010
Federal Waste:	SELENIUM

Manifest Tracking Number:	013131772FLE
Waste Line Number:	2
Federal Waste Code:	P001
Federal Waste:	2H-1-BENZOPYRAN-2-ONE, 4-HYDROXY-3-(3-OXO-1-PHENYLBUTYL)-, & SALTS, WHEN PRESENT AT CONCENTRATIONS GREATER THAN 0.3% (OR) WARFARIN, & SALTS, WHEN PRESENT AT CONCENTRATIONS GREATER THAN 0.3%

Manifest Tracking Number:	013131772FLE
Waste Line Number:	3
Federal Waste Code:	D007
Federal Waste:	CHROMIUM

Manifest Tracking Number:	013131772FLE
Waste Line Number:	3
Federal Waste Code:	D010

CVS PHARMACY NO 9488, 11851 ARTESIA BLVD, ARTESIA, CA 90701 (Continued)

Federal Waste: SELENIUM

State Waste:

Manifest Tracking Number: 013131772FLE
Waste Line Number: 1
State Waste Code Owner: CA
State Waste Code: 311
State Waste: Pharmaceutical waste

Manifest Tracking Number: 013131772FLE
Waste Line Number: 1
State Waste Code Owner: CA
State Waste Code: 311
State Waste: Pharmaceutical waste

Manifest Tracking Number: 013131772FLE
Waste Line Number: 2
State Waste Code Owner: CA
State Waste Code: 311
State Waste: Pharmaceutical waste

Manifest Tracking Number: 013131772FLE
Waste Line Number: 2
State Waste Code Owner: CA
State Waste Code: 311
State Waste: Pharmaceutical waste

Manifest Tracking Number: 013131772FLE
Waste Line Number: 3
State Waste Code Owner: CA
State Waste Code: 311
State Waste: Pharmaceutical waste

Manifest Tracking Number: 013131772FLE
Waste Line Number: 3
State Waste Code Owner: CA
State Waste Code: 311
State Waste: Pharmaceutical waste

Transporter:

Manifest Tracking Number: 013131772FLE
Transporter Line Number: 1
Transporter EPA ID: MNS000110924
Transporter Name: Stericycle Specialty Waste Solutions Inc

Waste Line:

Manifest Tracking Number: 013131772FLE
Waste Line Number: 1
U.S. DOT Hazardous Indicator: Y
U.S. DOT ID Number: UN2811
U.S. DOT Description: Un2811, Waste Toxic Solids, Organic, N.O.S. (Chromium, Selenium), 6.1, Pg Ii, Erg#154

CVS PHARMACY NO 9488, 11851 ARTESIA BLVD, ARTESIA, CA 90701 (Continued)

Non-Hazardous Waste Description:	Not Reported
Number of Containers:	1
Container Type Code:	DF
Container Type Description:	Fiberboard or plastic drums, barrels, kegs
Waste Quantity:	49
Quantity Unit of Measure Code:	P
Quantity Unit of Measure Description:	Pounds
Waste Quantity, in Tons:	0.0245
Acute Waste Quantity, in Tons:	0
Non-Acute Waste Quantity, in Tons:	0.0245
Waste Quantity, in Kilograms:	22.222235
Acute Waste Quantity, in Kilograms:	0
Non-Acute Waste Quantity, in Kilorgrams:	22.222235
Management Method Code:	H141
Management Method Description:	STORAGE, BULKING AND/OR TRANSFER OFF SITE
Waste Residue Indicator:	N
Quantity Discrepancy Indicator:	N
Waste Type Discrepancy Indicator:	N
Waste Density:	Not Reported
Waste Density Unit of Measure Code:	Not Reported
Waste Density Unit of Measure Description:	Not Reported
Form Code:	Not Reported
Form Code Description:	Not Reported
Source Code:	Not Reported
Source Code Description:	Not Reported
Waste Minimization Code:	Not Reported
Waste Minimization Code Description:	Not Reported
Consent Number:	Not Reported
EPA Waste Indicator:	Y

Manifest Tracking Number:	013131772FLE
Waste Line Number:	2
U.S. DOT Hazardous Indicator:	Y
U.S. DOT ID Number:	UN3249
U.S. DOT Description:	Un3249, Waste Residue Last Contained, Medicine, Solid, Toxic, N.O.S. (Warfarin), 6.1, Pg Ii, Erg#151
Non-Hazardous Waste Description:	Not Reported
Number of Containers:	1
Container Type Code:	CF
Container Type Description:	Fiber or plastic boxes, cartons, cases
Waste Quantity:	1
Quantity Unit of Measure Code:	P
Quantity Unit of Measure Description:	Pounds
Waste Quantity, in Tons:	0.0005
Acute Waste Quantity, in Tons:	0.0005
Non-Acute Waste Quantity, in Tons:	0
Waste Quantity, in Kilograms:	0.45351502
Acute Waste Quantity, in Kilograms:	0.45351502
Non-Acute Waste Quantity, in Kilorgrams:	0

CVS PHARMACY NO 9488, 11851 ARTESIA BLVD, ARTESIA, CA 90701 (Continued)

Management Method Code:	H141
Management Method Description:	STORAGE, BULKING AND/OR TRANSFER OFF SITE
Waste Residue Indicator:	N
Quantity Discrepancy Indicator:	N
Waste Type Discrepancy Indicator:	N
Waste Density:	Not Reported
Waste Density Unit of Measure Code:	Not Reported
Waste Density Unit of Measure Description:	Not Reported
Form Code:	Not Reported
Form Code Description:	Not Reported
Source Code:	Not Reported
Source Code Description:	Not Reported
Waste Minimization Code:	Not Reported
Waste Minimization Code Description:	Not Reported
Consent Number:	Not Reported
EPA Waste Indicator:	Y

Manifest Tracking Number:	013131772FLE
Waste Line Number:	3
U.S. DOT Hazardous Indicator:	Y
U.S. DOT ID Number:	UN2811
U.S. DOT Description:	Un2811, Waste Toxic Solids, Organic, N.O.S. (Chromium, Selenium), 6.1, Pg Ii, Erg#154
Non-Hazardous Waste Description:	Not Reported
Number of Containers:	1
Container Type Code:	CF
Container Type Description:	Fiber or plastic boxes, cartons, cases
Waste Quantity:	1
Quantity Unit of Measure Code:	P
Quantity Unit of Measure Description:	Pounds
Waste Quantity, in Tons:	0.0005
Acute Waste Quantity, in Tons:	0
Non-Acute Waste Quantity, in Tons:	0.0005
Waste Quantity, in Kilograms:	0.45351502
Acute Waste Quantity, in Kilograms:	0
Non-Acute Waste Quantity, in Kilorgrams:	0.45351502
Management Method Code:	H141
Management Method Description:	STORAGE, BULKING AND/OR TRANSFER OFF SITE
Waste Residue Indicator:	N
Quantity Discrepancy Indicator:	N
Waste Type Discrepancy Indicator:	N
Waste Density:	Not Reported
Waste Density Unit of Measure Code:	Not Reported
Waste Density Unit of Measure Description:	Not Reported
Form Code:	Not Reported
Form Code Description:	Not Reported
Source Code:	Not Reported
Source Code Description:	Not Reported
Waste Minimization Code:	Not Reported

CVS PHARMACY NO 9488, 11851 ARTESIA BLVD, ARTESIA, CA 90701 (Continued)

Waste Minimization Code Description:	Not Reported
Consent Number:	Not Reported
EPA Waste Indicator:	Y

The Click here to access 20 additional US EManifest: record(s) in the EDR Site Report. database contains http://www.edrnet.com/srf2/FinalSiteReport.aspx?ID=2G2MGA1HMM8VA35THq16Mb6vVj16342iTS5VqU3O6q2lGQ1HMR7iAX1PHF8XMq2bVb1k3e3PTb5aqh2HGx2VMY1EAc88HX8BMu1mVO4R3O7sTa4aqG9g6B0Tbh3Zvltdji21GB27MG1yAY2lHO1cMU2mVr7D3r2bTD4TqaAC6SACbmAsve6.jj1 additional records for this site. Please contact your EDR Account Executive for more information.

CVS PHARMACY # 9488 11851 ARTESIA BLVD, ARTESIA, CA, 90701			S113142374
▲ G20	NNE 1/10 - 1/3	(861 ft. / 0.163 mi.)	Local Lists of Hazardous waste / Contaminated Sites Other Ascertainable Records
	5 ft. Higher Elevation	61 ft. Above Sea Level	

Worksheet:

CERS HAZ WASTE: Local Lists of Hazardous waste / Contaminated Sites

Name:	CVS PHARMACY #9488
Address:	11851 ARTESIA BLVD
City,State,Zip:	ARTESIA, CA 90701
Site ID:	390966
CERS ID:	10290706
CERS Description:	Hazardous Waste Generator

Evaluation:

Eval General Type:	Compliance Evaluation Inspection
Eval Date:	08-17-2023
Violations Found:	No
Eval Type:	Routine done by local agency
Eval Notes:	KIMBERLY BLODGETT MANAGER
Eval Division:	Los Angeles County Fire Department
Eval Program:	HWLQG
Eval Source:	CERS,

Eval General Type:	Compliance Evaluation Inspection
Eval Date:	12-03-2020
Violations Found:	No
Eval Type:	Routine done by local agency
Eval Notes:	Jaime De la Torre, Store Manager
Eval Division:	Los Angeles County Fire Department
Eval Program:	HWLQG
Eval Source:	CERS,

Eval General Type:	Compliance Evaluation Inspection
Eval Date:	12-05-2013
Violations Found:	No
Eval Type:	Routine done by local agency
Eval Notes:	Inspected by Eric Poomiwatracanont Consent given by Dustin Perez
Eval Division:	Los Angeles County Fire Department
Eval Program:	HMRRP
Eval Source:	CERS,

CVS PHARMACY # 9488, 11851 ARTESIA BLVD, ARTESIA, CA 90701 (Continued)

Eval General Type:	Compliance Evaluation Inspection
Eval Date:	08-17-2023
Violations Found:	No
Eval Type:	Routine done by local agency
Eval Notes:	KIMBERLY BLODGETT MANAGER
Eval Division:	Los Angeles County Fire Department
Eval Program:	HMRRP
Eval Source:	CERS,

Eval General Type:	Compliance Evaluation Inspection
Eval Date:	12-05-2013
Violations Found:	No
Eval Type:	Routine done by local agency
Eval Notes:	Not Reported
Eval Division:	Los Angeles County Fire Department
Eval Program:	HMRRP
Eval Source:	CERS,

Eval General Type:	Compliance Evaluation Inspection
Eval Date:	12-05-2013
Violations Found:	No
Eval Type:	Routine done by local agency
Eval Notes:	Inspected by Eric Poomiwatracanont Consent given by Dustin Perez
Eval Division:	Los Angeles County Fire Department
Eval Program:	HW
Eval Source:	CERS,

Eval General Type:	Compliance Evaluation Inspection
Eval Date:	11-06-2017
Violations Found:	No
Eval Type:	Routine done by local agency
Eval Notes:	Tony Davis, Store Manager
Eval Division:	Los Angeles County Fire Department
Eval Program:	HWLQG
Eval Source:	CERS,

Coordinates:

Site ID:	390966
Facility Name:	CVS PHARMACY #9488
Env Int Type Code:	HWG
Program ID:	10290706
Coord Name:	Not Reported
Ref Point Type Desc:	Center of a facility or station.,
Latitude:	33.873150
Longitude:	-118.080750

Affiliation:

Affiliation Type Desc:	Legal Owner
Entity Name:	Garfield Beach CVS, L.L.C.
Entity Title:	Not Reported

CVS PHARMACY # 9488, 11851 ARTESIA BLVD, ARTESIA, CA 90701 (Continued)

Affiliation Address:	1 CVS Drive
Affiliation City:	Woonsocket
Affiliation State:	RI
Affiliation Country:	United States
Affiliation Zip:	02895
Affiliation Phone:	(401) 765-1500,

Affiliation Type Desc:	CUPA District
Entity Name:	Los Angeles County Fire
Entity Title:	Not Reported
Affiliation Address:	5825 Rickenbacker Road
Affiliation City:	Commerce
Affiliation State:	CA
Affiliation Country:	Not Reported
Affiliation Zip:	90040-3027
Affiliation Phone:	(323) 890-4000,

Affiliation Type Desc:	Operator
Entity Name:	Garfield Beach CVS, L.L.C.
Entity Title:	Not Reported
Affiliation Address:	Not Reported
Affiliation City:	Not Reported
Affiliation State:	Not Reported
Affiliation Country:	Not Reported
Affiliation Zip:	Not Reported
Affiliation Phone:	(401) 765-1500,

Affiliation Type Desc:	Parent Corporation
Entity Name:	CVS Health
Entity Title:	Not Reported
Affiliation Address:	Not Reported
Affiliation City:	Not Reported
Affiliation State:	Not Reported
Affiliation Country:	Not Reported
Affiliation Zip:	Not Reported
Affiliation Phone:	,

Affiliation Type Desc:	Property Owner
Entity Name:	Pioneer Artesia Center
Entity Title:	Not Reported
Affiliation Address:	16400 Pacific Coast Hwy, Ste. 207
Affiliation City:	Huntington Beach
Affiliation State:	CA
Affiliation Country:	United States
Affiliation Zip:	92649
Affiliation Phone:	(562) 592-6005,

Affiliation Type Desc:	Document Preparer
Entity Name:	Karina Romero, Agent for Garfield Beach CVS, L.L.C.
Entity Title:	Not Reported
Affiliation Address:	Not Reported
Affiliation City:	Not Reported

CVS PHARMACY # 9488, 11851 ARTESIA BLVD, ARTESIA, CA 90701 (Continued)

Affiliation State:	Not Reported
Affiliation Country:	Not Reported
Affiliation Zip:	Not Reported
Affiliation Phone:	,

Affiliation Type Desc:	Environmental Contact
Entity Name:	3E, Regulatory Services/CVS
Entity Title:	Not Reported
Affiliation Address:	3207 Grey Hawk Ct., Suite 200
Affiliation City:	Carlsbad
Affiliation State:	CA
Affiliation Country:	Not Reported
Affiliation Zip:	92010
Affiliation Phone:	,

Affiliation Type Desc:	Facility Mailing Address
Entity Name:	Mailing Address
Entity Title:	Not Reported
Affiliation Address:	CVS Health, Attn: Erin Chilinski, CS, Legal, One CVS Drive MC 1160
Affiliation City:	Woonsocket
Affiliation State:	RI
Affiliation Country:	Not Reported
Affiliation Zip:	02895
Affiliation Phone:	,

Affiliation Type Desc:	Identification Signer
Entity Name:	Kevyn Teh, Agent for Garfield Beach CVS, L.L.C.
Entity Title:	Regulatory Compliance Specialist, 3E
Affiliation Address:	Not Reported
Affiliation City:	Not Reported
Affiliation State:	Not Reported
Affiliation Country:	Not Reported
Affiliation Zip:	Not Reported
Affiliation Phone:	,

Name:	CVS PHARMACY #9488
Address:	11851 ARTESIA BLVD
City,State,Zip:	ARTESIA, CA 90701
Site ID:	390966
CERS ID:	10290706
CERS Description:	RCRA LQ HW Generator

Evaluation:

Eval General Type:	Compliance Evaluation Inspection
Eval Date:	08-17-2023
Violations Found:	No
Eval Type:	Routine done by local agency
Eval Notes:	KIMBERLY BLODGETT MANAGER
Eval Division:	Los Angeles County Fire Department
Eval Program:	HWLQG
Eval Source:	CERS,

CVS PHARMACY # 9488, 11851 ARTESIA BLVD, ARTESIA, CA 90701 (Continued)

Eval General Type:	Compliance Evaluation Inspection
Eval Date:	12-03-2020
Violations Found:	No
Eval Type:	Routine done by local agency
Eval Notes:	Jaime De la Torre, Store Manager
Eval Division:	Los Angeles County Fire Department
Eval Program:	HWLQG
Eval Source:	CERS,

Eval General Type:	Compliance Evaluation Inspection
Eval Date:	12-05-2013
Violations Found:	No
Eval Type:	Routine done by local agency
Eval Notes:	Inspected by Eric Poomiwatracanont Consent given by Dustin Perez
Eval Division:	Los Angeles County Fire Department
Eval Program:	HMRRP
Eval Source:	CERS,

Eval General Type:	Compliance Evaluation Inspection
Eval Date:	08-17-2023
Violations Found:	No
Eval Type:	Routine done by local agency
Eval Notes:	KIMBERLY BLODGETT MANAGER
Eval Division:	Los Angeles County Fire Department
Eval Program:	HMRRP
Eval Source:	CERS,

Eval General Type:	Compliance Evaluation Inspection
Eval Date:	12-05-2013
Violations Found:	No
Eval Type:	Routine done by local agency
Eval Notes:	Not Reported
Eval Division:	Los Angeles County Fire Department
Eval Program:	HMRRP
Eval Source:	CERS,

Eval General Type:	Compliance Evaluation Inspection
Eval Date:	12-05-2013
Violations Found:	No
Eval Type:	Routine done by local agency
Eval Notes:	Inspected by Eric Poomiwatracanont Consent given by Dustin Perez
Eval Division:	Los Angeles County Fire Department
Eval Program:	HW
Eval Source:	CERS,

Eval General Type:	Compliance Evaluation Inspection
Eval Date:	11-06-2017
Violations Found:	No
Eval Type:	Routine done by local agency
Eval Notes:	Tony Davis, Store Manager
Eval Division:	Los Angeles County Fire Department
Eval Program:	HWLQG

CVS PHARMACY # 9488, 11851 ARTESIA BLVD, ARTESIA, CA 90701 (Continued)

Eval Source:	CERS,

Coordinates:

Site ID:	390966
Facility Name:	CVS PHARMACY #9488
Env Int Type Code:	HWG
Program ID:	10290706
Coord Name:	Not Reported
Ref Point Type Desc:	Center of a facility or station.,
Latitude:	33.873150
Longitude:	-118.080750

Affiliation:

Affiliation Type Desc:	Legal Owner
Entity Name:	Garfield Beach CVS, L.L.C.
Entity Title:	Not Reported
Affiliation Address:	1 CVS Drive
Affiliation City:	Woonsocket
Affiliation State:	RI
Affiliation Country:	United States
Affiliation Zip:	02895
Affiliation Phone:	(401) 765-1500,

Affiliation Type Desc:	CUPA District
Entity Name:	Los Angeles County Fire
Entity Title:	Not Reported
Affiliation Address:	5825 Rickenbacker Road
Affiliation City:	Commerce
Affiliation State:	CA
Affiliation Country:	Not Reported
Affiliation Zip:	90040-3027
Affiliation Phone:	(323) 890-4000,

Affiliation Type Desc:	Operator
Entity Name:	Garfield Beach CVS, L.L.C.
Entity Title:	Not Reported
Affiliation Address:	Not Reported
Affiliation City:	Not Reported
Affiliation State:	Not Reported
Affiliation Country:	Not Reported
Affiliation Zip:	Not Reported
Affiliation Phone:	(401) 765-1500,

Affiliation Type Desc:	Parent Corporation
Entity Name:	CVS Health
Entity Title:	Not Reported
Affiliation Address:	Not Reported
Affiliation City:	Not Reported
Affiliation State:	Not Reported
Affiliation Country:	Not Reported

CVS PHARMACY # 9488, 11851 ARTESIA BLVD, ARTESIA, CA 90701 (Continued)

Affiliation Zip:	Not Reported
Affiliation Phone:	,

Affiliation Type Desc:	Property Owner
Entity Name:	Pioneer Artesia Center
Entity Title:	Not Reported
Affiliation Address:	16400 Pacific Coast Hwy, Ste. 207
Affiliation City:	Huntington Beach
Affiliation State:	CA
Affiliation Country:	United States
Affiliation Zip:	92649
Affiliation Phone:	(562) 592-6005,

Affiliation Type Desc:	Document Preparer
Entity Name:	Karina Romero, Agent for Garfield Beach CVS, L.L.C.
Entity Title:	Not Reported
Affiliation Address:	Not Reported
Affiliation City:	Not Reported
Affiliation State:	Not Reported
Affiliation Country:	Not Reported
Affiliation Zip:	Not Reported
Affiliation Phone:	,

Affiliation Type Desc:	Environmental Contact
Entity Name:	3E, Regulatory Services/CVS
Entity Title:	Not Reported
Affiliation Address:	3207 Grey Hawk Ct., Suite 200
Affiliation City:	Carlsbad
Affiliation State:	CA
Affiliation Country:	Not Reported
Affiliation Zip:	92010
Affiliation Phone:	,

Affiliation Type Desc:	Facility Mailing Address
Entity Name:	Mailing Address
Entity Title:	Not Reported
Affiliation Address:	CVS Health, Attn: Erin Chilinski, CS, Legal, One CVS Drive MC 1160
Affiliation City:	Woonsocket
Affiliation State:	RI
Affiliation Country:	Not Reported
Affiliation Zip:	02895
Affiliation Phone:	,

Affiliation Type Desc:	Identification Signer
Entity Name:	Kevyn Teh, Agent for Garfield Beach CVS, L.L.C.
Entity Title:	Regulatory Compliance Specialist, 3E
Affiliation Address:	Not Reported
Affiliation City:	Not Reported
Affiliation State:	Not Reported
Affiliation Country:	Not Reported
Affiliation Zip:	Not Reported
Affiliation Phone:	,

CVS PHARMACY # 9488, 11851 ARTESIA BLVD, ARTESIA, CA 90701 (Continued)

HWTS: Other Ascertainable Records

Name:	CVS PHARMACY # 9488
Address:	11851 ARTESIA BLVD
Address 2:	Not Reported
City,State,Zip:	ARTESIA, CA 90701
EPA ID:	CAL000306548
Inactive Date:	03/04/2013
Create Date:	05/10/2006
Last Act Date:	Not Reported
Mailing Name:	Not Reported
Mailing Address:	1 CVS DR
Mailing Address 2:	Not Reported
Mailing City,State,Zip:	WOONSOCKET, RI 2895
Owner Name:	LONGS DRUG STORES CALIFORNIA LLC
Owner Address:	1 CVS DR
Owner Address 2:	Not Reported
Owner City,State,Zip:	WOONSOCKET, RI 2895
Owner Phone:	Not Reported
Owner Fax:	Not Reported
Contact Name:	WENDY BRANT
Contact Address:	1 CVS DRIVE - 02362A
Contact Address 2:	Not Reported
City,State,Zip:	WOONSOCKET, RI 28956146
Contact Phone:	Not Reported
Contact Fax:	Not Reported
Facility Status:	Inactive
Facility Type:	PERMANENT
Category:	STATE
Latitude:	33.873118
Longitude:	-118.081128

NAICS:

EPA ID:	CAL000306548
Create Date:	2006-05-10 15:11:43.613
NAICS Code:	44611
NAICS Description:	Pharmacies and Drug Stores
Issued EPA ID Date:	2006-05-10 15:11:43.61300
Inactive Date:	2013-03-04 00:00:00
Facility Name:	CVS PHARMACY # 9488
Facility Address:	11851 ARTESIA BLVD
Facility Address 2:	Not Reported
Facility City:	ARTESIA
Facility County:	Not Reported
Facility State:	CA
Facility Zip:	90701

HAZNET: Other Ascertainable Records

CVS PHARMACY # 9488, 11851 ARTESIA BLVD, ARTESIA, CA 90701 (Continued)

Name:	CVS PHARMACY # 9488
Address:	11851 ARTESIA BLVD
Address 2:	Not Reported
City,State,Zip:	ARTESIA, CA 90701
Contact:	Wendy Brant
Telephone:	4017651500
Mailing Name:	Not Reported
Mailing Address:	1 CVS DR

Year:	2013
Gepaid:	CAL000306548
TSD EPA ID:	INR000110197
CA Waste Code:	214 - Unspecified solvent mixture
Disposal Method:	H141 - Storage, Bulking, And/Or Transfer Off Site--No Treatment/Reovery (H010-H129) Or (H131-H135)
Tons:	0.027

Year:	2013
Gepaid:	CAL000306548
TSD EPA ID:	INR000110197
CA Waste Code:	311 - Pharmaceutical waste
Disposal Method:	H141 - Storage, Bulking, And/Or Transfer Off Site--No Treatment/Reovery (H010-H129) Or (H131-H135)
Tons:	0.0015

Year:	2012
Gepaid:	CAL000306548
TSD EPA ID:	INR000110197
CA Waste Code:	311 - Pharmaceutical waste
Disposal Method:	H141 - Storage, Bulking, And/Or Transfer Off Site--No Treatment/Reovery (H010-H129) Or (H131-H135)
Tons:	0.0035

Year:	2012
Gepaid:	CAL000306548
TSD EPA ID:	INR000110197
CA Waste Code:	-
Disposal Method:	-
Tons:	0.0355

Year:	2012
Gepaid:	CAL000306548
TSD EPA ID:	INR000110197
CA Waste Code:	-
Disposal Method:	H141 - Storage, Bulking, And/Or Transfer Off Site--No Treatment/Reovery (H010-H129) Or (H131-H135)
Tons:	0.0015

Year:	2012
Gepaid:	CAL000306548
TSD EPA ID:	INR000110197
CA Waste Code:	214 - Unspecified solvent mixture
Disposal Method:	H141 - Storage, Bulking, And/Or Transfer Off Site--No Treatment/Reovery (H010-H129) Or (H131-H135)
Tons:	0.1715

Year:	2012
Gepaid:	CAL000306548

CVS PHARMACY # 9488, 11851 ARTESIA BLVD, ARTESIA, CA 90701 (Continued)

TSD EPA ID:	CAD008364432
CA Waste Code:	-
Disposal Method:	H141 - Storage, Bulking, And/Or Transfer Off Site--No Treatment/Reovery (H010-H129) Or (H131-H135)
Tons:	0.0445

Year:	2012
Gepaid:	CAL000306548
TSD EPA ID:	CAD008364432
CA Waste Code:	541 - Photochemicals/photoprocessing waste
Disposal Method:	H141 - Storage, Bulking, And/Or Transfer Off Site--No Treatment/Reovery (H010-H129) Or (H131-H135)
Tons:	0.064

Year:	2012
Gepaid:	CAL000306548
TSD EPA ID:	INR000110197
CA Waste Code:	141 - Off-specification, aged or surplus inorganics
Disposal Method:	H141 - Storage, Bulking, And/Or Transfer Off Site--No Treatment/Reovery (H010-H129) Or (H131-H135)
Tons:	0.0015

Year:	2011
Gepaid:	CAL000306548
TSD EPA ID:	INR000110197
CA Waste Code:	135 - Unspecified aqueous solution
Disposal Method:	-
Tons:	0.016

The Click here to access 18 additional CA HAZNET: record(s) in the EDR Site Report. database contains http://www.edrnet.com/srf2/FinalSiteReport.aspx?ID=2G2MGA1HMM8VA35THq16Mb6vVj16342iTS5VqU3O6q2lGQ1HMR7iAX1PHF8XMq2bVb1k3e3PTb5aqh2HGx2VMY1EAc88HX8BMu1mVO4R3O7sTa4aqG9g6B0Tbh3Zvltdji21GB27MG1yAYTlHO2cMU2mVr4D3r2bTD5Tqa3C6S4Cbm8sve5.jj1 additional records for this site. Please contact your EDR Account Executive for more information.

Additional Info:

Year:	2013
Gen EPA ID:	CAL000306548

Shipment Date:	20130318
Creation Date:	8/16/2013 22:15:27
Receipt Date:	20130402
Manifest ID:	005827402FLE
Trans EPA ID:	MNS000110924
Trans Name:	STERICYCLE SPECIALTY WASTE SOLUTIONS INC
Trans 2 EPA ID:	OKD981588791
Trans 2 Name:	TRIAD TRANSPORT INC
TSDF EPA ID:	INR000110197
Trans Name:	STERICYCLE INC
TSDF Alt EPA ID:	Not Reported
TSDF Alt Name:	Not Reported
Waste Code Description:	311 - Pharmaceutical waste
RCRA Code:	P188
Meth Code:	H141 - Storage, Bulking, And/Or Transfer Off Site--No Treatment/Reovery (H010-H129) Or (H131-H135)
Quantity Tons:	0.001
Waste Quantity:	2
Quantity Unit:	P

CVS PHARMACY # 9488, 11851 ARTESIA BLVD, ARTESIA, CA 90701 (Continued)

Additional Code 1:	P081
Additional Code 2:	P075
Additional Code 3:	P001
Additional Code 4:	Not Reported
Additional Code 5:	Not Reported

Shipment Date:	20130318
Creation Date:	8/16/2013 22:15:27
Receipt Date:	20130402
Manifest ID:	005827402FLE
Trans EPA ID:	MNS000110924
Trans Name:	STERICYCLE SPECIALTY WASTE SOLUTIONS INC
Trans 2 EPA ID:	OKD981588791
Trans 2 Name:	TRIAD TRANSPORT INC
TSDF EPA ID:	INR000110197
Trans Name:	STERICYCLE INC
TSDF Alt EPA ID:	Not Reported
TSDF Alt Name:	Not Reported
Waste Code Description:	311 - Pharmaceutical waste
RCRA Code:	P001
Meth Code:	H141 - Storage, Bulking, And/Or Transfer Off Site--No Treatment/Reovery (H010-H129) Or (H131-H135)
Quantity Tons:	0.0005
Waste Quantity:	1
Quantity Unit:	P
Additional Code 1:	Not Reported
Additional Code 2:	Not Reported
Additional Code 3:	Not Reported
Additional Code 4:	Not Reported
Additional Code 5:	Not Reported

Shipment Date:	20130318
Creation Date:	8/16/2013 22:15:27
Receipt Date:	20130402
Manifest ID:	005827402FLE
Trans EPA ID:	MNS000110924
Trans Name:	STERICYCLE SPECIALTY WASTE SOLUTIONS INC
Trans 2 EPA ID:	OKD981588791
Trans 2 Name:	TRIAD TRANSPORT INC
TSDF EPA ID:	INR000110197
Trans Name:	STERICYCLE INC
TSDF Alt EPA ID:	Not Reported
TSDF Alt Name:	Not Reported
Waste Code Description:	214 - Unspecified solvent mixture
RCRA Code:	D001
Meth Code:	H141 - Storage, Bulking, And/Or Transfer Off Site--No Treatment/Reovery (H010-H129) Or (H131-H135)
Quantity Tons:	0.0235
Waste Quantity:	47
Quantity Unit:	P
Additional Code 1:	Not Reported
Additional Code 2:	Not Reported
Additional Code 3:	Not Reported

CVS PHARMACY # 9488, 11851 ARTESIA BLVD, ARTESIA, CA 90701 (Continued)

Additional Code 4:	Not Reported
Additional Code 5:	Not Reported

Shipment Date:	20130318
Creation Date:	Not Reported
Receipt Date:	Not Reported
Manifest ID:	005827402FLE
Trans EPA ID:	MNS000110924
Trans Name:	STERICYCLE SPECIALTY WASTE SOLUTIONS INC
Trans 2 EPA ID:	OKD981588791
Trans 2 Name:	TRIAD TRANSPORT INC
TSDF EPA ID:	INR000110197
Trans Name:	STERICYCLE INC
TSDF Alt EPA ID:	Not Reported
TSDF Alt Name:	Not Reported
Waste Code Description:	561 - Not reported
RCRA Code:	Not Reported
Meth Code:	- Not reported
Quantity Tons:	0.0395
Waste Quantity:	79
Quantity Unit:	P
Additional Code 1:	Not Reported
Additional Code 2:	Not Reported
Additional Code 3:	Not Reported
Additional Code 4:	Not Reported
Additional Code 5:	Not Reported

Shipment Date:	20130318
Creation Date:	Not Reported
Receipt Date:	Not Reported
Manifest ID:	005827402FLE
Trans EPA ID:	MNS000110924
Trans Name:	STERICYCLE SPECIALTY WASTE SOLUTIONS INC
Trans 2 EPA ID:	OKD981588791
Trans 2 Name:	TRIAD TRANSPORT INC
TSDF EPA ID:	INR000110197
Trans Name:	STERICYCLE INC
TSDF Alt EPA ID:	Not Reported
TSDF Alt Name:	Not Reported
Waste Code Description:	311 - Pharmaceutical waste
RCRA Code:	Not Reported
Meth Code:	- Not reported
Quantity Tons:	0.0005
Waste Quantity:	1
Quantity Unit:	P
Additional Code 1:	Not Reported
Additional Code 2:	Not Reported
Additional Code 3:	Not Reported
Additional Code 4:	Not Reported
Additional Code 5:	Not Reported

CVS PHARMACY # 9488, 11851 ARTESIA BLVD, ARTESIA, CA 90701 (Continued)

Shipment Date:	20130318
Creation Date:	Not Reported
Receipt Date:	Not Reported
Manifest ID:	005827402FLE
Trans EPA ID:	MNS000110924
Trans Name:	STERICYCLE SPECIALTY WASTE SOLUTIONS INC
Trans 2 EPA ID:	OKD981588791
Trans 2 Name:	TRIAD TRANSPORT INC
TSDF EPA ID:	INR000110197
Trans Name:	STERICYCLE INC
TSDF Alt EPA ID:	Not Reported
TSDF Alt Name:	Not Reported
Waste Code Description:	- Not reported
RCRA Code:	Not Reported
Meth Code:	- Not reported
Quantity Tons:	0.0325
Waste Quantity:	65
Quantity Unit:	P
Additional Code 1:	Not Reported
Additional Code 2:	Not Reported
Additional Code 3:	Not Reported
Additional Code 4:	Not Reported
Additional Code 5:	Not Reported

Shipment Date:	20130318
Creation Date:	8/16/2013 22:15:27
Receipt Date:	20130402
Manifest ID:	005827402FLE
Trans EPA ID:	MNS000110924
Trans Name:	STERICYCLE SPECIALTY WASTE SOLUTIONS INC
Trans 2 EPA ID:	OKD981588791
Trans 2 Name:	TRIAD TRANSPORT INC
TSDF EPA ID:	INR000110197
Trans Name:	STERICYCLE INC
TSDF Alt EPA ID:	Not Reported
TSDF Alt Name:	Not Reported
Waste Code Description:	214 - Unspecified solvent mixture
RCRA Code:	D001
Meth Code:	H141 - Storage, Bulking, And/Or Transfer Off Site--No Treatment/Reovery (H010-H129) Or (H131-H135)
Quantity Tons:	0.0035
Waste Quantity:	7
Quantity Unit:	P
Additional Code 1:	Not Reported
Additional Code 2:	Not Reported
Additional Code 3:	Not Reported
Additional Code 4:	Not Reported
Additional Code 5:	Not Reported

Additional Info:

Year:	2012

CVS PHARMACY # 9488, 11851 ARTESIA BLVD, ARTESIA, CA 90701 (Continued)

Gen EPA ID:	CAL000306548
Shipment Date:	20121222
Creation Date:	5/3/2013 22:15:23
Receipt Date:	20130108
Manifest ID:	005804997FLE
Trans EPA ID:	MNS000110924
Trans Name:	STERICYCLE SPECIALTY WASTE SOLUTIONS INC
Trans 2 EPA ID:	OKD981588791
Trans 2 Name:	TRIAD TRANSPORT INC
TSDF EPA ID:	INR000110197
Trans Name:	STERICYCLE INC
TSDF Alt EPA ID:	Not Reported
TSDF Alt Name:	Not Reported
Waste Code Description:	214 - Unspecified solvent mixture
RCRA Code:	D001
Meth Code:	H141 - Storage, Bulking, And/Or Transfer Off Site--No Treatment/Reovery (H010-H129) Or (H131-H135)
Quantity Tons:	0.0275
Waste Quantity:	55
Quantity Unit:	P
Additional Code 1:	Not Reported
Additional Code 2:	Not Reported
Additional Code 3:	Not Reported
Additional Code 4:	Not Reported
Additional Code 5:	Not Reported
Shipment Date:	20121222
Creation Date:	Not Reported
Receipt Date:	Not Reported
Manifest ID:	005804997FLE
Trans EPA ID:	MNS000110924
Trans Name:	STERICYCLE SPECIALTY WASTE SOLUTIONS INC
Trans 2 EPA ID:	OKD981588791
Trans 2 Name:	TRIAD TRANSPORT INC
TSDF EPA ID:	INR000110197
Trans Name:	STERICYCLE INC
TSDF Alt EPA ID:	Not Reported
TSDF Alt Name:	Not Reported
Waste Code Description:	- Not reported
RCRA Code:	Not Reported
Meth Code:	- Not reported
Quantity Tons:	0.0635
Waste Quantity:	127
Quantity Unit:	P
Additional Code 1:	Not Reported
Additional Code 2:	Not Reported
Additional Code 3:	Not Reported
Additional Code 4:	Not Reported
Additional Code 5:	Not Reported
Shipment Date:	20121222

CVS PHARMACY # 9488, 11851 ARTESIA BLVD, ARTESIA, CA 90701 (Continued)

Creation Date:	5/3/2013 22:15:23
Receipt Date:	20130108
Manifest ID:	005804997FLE
Trans EPA ID:	MNS000110924
Trans Name:	STERICYCLE SPECIALTY WASTE SOLUTIONS INC
Trans 2 EPA ID:	OKD981588791
Trans 2 Name:	TRIAD TRANSPORT INC
TSDF EPA ID:	INR000110197
Trans Name:	STERICYCLE INC
TSDF Alt EPA ID:	Not Reported
TSDF Alt Name:	Not Reported
Waste Code Description:	311 - Pharmaceutical waste
RCRA Code:	P001
Meth Code:	H141 - Storage, Bulking, And/Or Transfer Off Site--No Treatment/Reovery (H010-H129) Or (H131-H135)
Quantity Tons:	0.001
Waste Quantity:	2
Quantity Unit:	P
Additional Code 1:	Not Reported
Additional Code 2:	Not Reported
Additional Code 3:	Not Reported
Additional Code 4:	Not Reported
Additional Code 5:	Not Reported

Shipment Date:	20121222
Creation Date:	Not Reported
Receipt Date:	Not Reported
Manifest ID:	005804997FLE
Trans EPA ID:	MNS000110924
Trans Name:	STERICYCLE SPECIALTY WASTE SOLUTIONS INC
Trans 2 EPA ID:	OKD981588791
Trans 2 Name:	TRIAD TRANSPORT INC
TSDF EPA ID:	INR000110197
Trans Name:	STERICYCLE INC
TSDF Alt EPA ID:	Not Reported
TSDF Alt Name:	Not Reported
Waste Code Description:	311 - Pharmaceutical waste
RCRA Code:	Not Reported
Meth Code:	- Not reported
Quantity Tons:	0.0535
Waste Quantity:	107
Quantity Unit:	P
Additional Code 1:	Not Reported
Additional Code 2:	Not Reported
Additional Code 3:	Not Reported
Additional Code 4:	Not Reported
Additional Code 5:	Not Reported

Shipment Date:	20121222
Creation Date:	Not Reported
Receipt Date:	Not Reported
Manifest ID:	005804997FLE

CVS PHARMACY # 9488, 11851 ARTESIA BLVD, ARTESIA, CA 90701 (Continued)

Trans EPA ID:	MNS000110924
Trans Name:	STERICYCLE SPECIALTY WASTE SOLUTIONS INC
Trans 2 EPA ID:	OKD981588791
Trans 2 Name:	TRIAD TRANSPORT INC
TSDF EPA ID:	INR000110197
Trans Name:	STERICYCLE INC
TSDF Alt EPA ID:	Not Reported
TSDF Alt Name:	Not Reported
Waste Code Description:	561 - Not reported
RCRA Code:	Not Reported
Meth Code:	- Not reported
Quantity Tons:	0.062
Waste Quantity:	124
Quantity Unit:	P
Additional Code 1:	Not Reported
Additional Code 2:	Not Reported
Additional Code 3:	Not Reported
Additional Code 4:	Not Reported
Additional Code 5:	Not Reported

Shipment Date:	20121222
Creation Date:	5/3/2013 22:15:23
Receipt Date:	20130108
Manifest ID:	005804997FLE
Trans EPA ID:	MNS000110924
Trans Name:	STERICYCLE SPECIALTY WASTE SOLUTIONS INC
Trans 2 EPA ID:	OKD981588791
Trans 2 Name:	TRIAD TRANSPORT INC
TSDF EPA ID:	INR000110197
Trans Name:	STERICYCLE INC
TSDF Alt EPA ID:	Not Reported
TSDF Alt Name:	Not Reported
Waste Code Description:	214 - Unspecified solvent mixture
RCRA Code:	D001
Meth Code:	H141 - Storage, Bulking, And/Or Transfer Off Site--No Treatment/Reovery (H010-H129) Or (H131-H135)
Quantity Tons:	0.0155
Waste Quantity:	31
Quantity Unit:	P
Additional Code 1:	Not Reported
Additional Code 2:	Not Reported
Additional Code 3:	Not Reported
Additional Code 4:	Not Reported
Additional Code 5:	Not Reported

Shipment Date:	20121222
Creation Date:	5/3/2013 22:15:23
Receipt Date:	20130108
Manifest ID:	005804997FLE
Trans EPA ID:	MNS000110924
Trans Name:	STERICYCLE SPECIALTY WASTE SOLUTIONS INC
Trans 2 EPA ID:	OKD981588791

CVS PHARMACY # 9488, 11851 ARTESIA BLVD, ARTESIA, CA 90701 (Continued)

Trans 2 Name:	TRIAD TRANSPORT INC
TSDF EPA ID:	INR000110197
Trans Name:	STERICYCLE INC
TSDF Alt EPA ID:	Not Reported
TSDF Alt Name:	Not Reported
Waste Code Description:	311 - Pharmaceutical waste
RCRA Code:	P188
Meth Code:	H141 - Storage, Bulking, And/Or Transfer Off Site--No Treatment/Reovery (H010-H129) Or (H131-H135)
Quantity Tons:	0.0015
Waste Quantity:	3
Quantity Unit:	P
Additional Code 1:	P081
Additional Code 2:	P075
Additional Code 3:	P001
Additional Code 4:	Not Reported
Additional Code 5:	Not Reported

Shipment Date:	20121025
Creation Date:	12/24/2012 22:15:22
Receipt Date:	20121101
Manifest ID:	000396319PSC
Trans EPA ID:	CAD008364432
Trans Name:	RHO CHEM LLC
Trans 2 EPA ID:	CAD983649880
Trans 2 Name:	PSC ENVIRONMENTAL SERVICES OF POMONA LP
TSDF EPA ID:	CAD008364432
Trans Name:	RHO CHEM LLC
TSDF Alt EPA ID:	Not Reported
TSDF Alt Name:	Not Reported
Waste Code Description:	541 - Photochemicals / photo processing waste
RCRA Code:	Not Reported
Meth Code:	H141 - Storage, Bulking, And/Or Transfer Off Site--No Treatment/Reovery (H010-H129) Or (H131-H135)
Quantity Tons:	0.0365
Waste Quantity:	73
Quantity Unit:	P
Additional Code 1:	Not Reported
Additional Code 2:	Not Reported
Additional Code 3:	Not Reported
Additional Code 4:	Not Reported
Additional Code 5:	Not Reported

Shipment Date:	20121025
Creation Date:	12/24/2012 22:15:22
Receipt Date:	20121101
Manifest ID:	000396319PSC
Trans EPA ID:	CAD008364432
Trans Name:	RHO CHEM LLC
Trans 2 EPA ID:	CAD983649880
Trans 2 Name:	PSC ENVIRONMENTAL SERVICES OF POMONA LP
TSDF EPA ID:	CAD008364432
Trans Name:	RHO CHEM LLC

CVS PHARMACY # 9488, 11851 ARTESIA BLVD, ARTESIA, CA 90701 (Continued)

TSDF Alt EPA ID:	Not Reported
TSDF Alt Name:	Not Reported
Waste Code Description:	541 - Photochemicals / photo processing waste
RCRA Code:	D002
Meth Code:	H141 - Storage, Bulking, And/Or Transfer Off Site--No Treatment/Reovery (H010-H129) Or (H131-H135)
Quantity Tons:	0.0275
Waste Quantity:	55
Quantity Unit:	P
Additional Code 1:	Not Reported
Additional Code 2:	Not Reported
Additional Code 3:	Not Reported
Additional Code 4:	Not Reported
Additional Code 5:	Not Reported

Shipment Date:	20121025
Creation Date:	12/24/2012 22:15:22
Receipt Date:	20121101
Manifest ID:	000396319PSC
Trans EPA ID:	CAD008364432
Trans Name:	RHO CHEM LLC
Trans 2 EPA ID:	CAD983649880
Trans 2 Name:	PSC ENVIRONMENTAL SERVICES OF POMONA LP
TSDF EPA ID:	CAD008364432
Trans Name:	RHO CHEM LLC
TSDF Alt EPA ID:	Not Reported
TSDF Alt Name:	Not Reported
Waste Code Description:	- Not reported
RCRA Code:	D002
Meth Code:	H141 - Storage, Bulking, And/Or Transfer Off Site--No Treatment/Reovery (H010-H129) Or (H131-H135)
Quantity Tons:	0.0445
Waste Quantity:	89
Quantity Unit:	P
Additional Code 1:	Not Reported
Additional Code 2:	Not Reported
Additional Code 3:	Not Reported
Additional Code 4:	Not Reported
Additional Code 5:	Not Reported

Additional Info:

Year:	2011
Gen EPA ID:	CAL000306548

Shipment Date:	20111020
Creation Date:	3/27/2012 20:30:14
Receipt Date:	20111101
Manifest ID:	005012418FLE
Trans EPA ID:	MNS000110924
Trans Name:	STERICYCLE SPECIALTY WASTE SOLUTIONS INC
Trans 2 EPA ID:	OKD981588791
Trans 2 Name:	TRIAD TRANSPORT INC

CVS PHARMACY # 9488, 11851 ARTESIA BLVD, ARTESIA, CA 90701 (Continued)

TSDF EPA ID:	INR000110197
Trans Name:	STERICYCLE INC
TSDF Alt EPA ID:	Not Reported
TSDF Alt Name:	Not Reported
Waste Code Description:	561 - Not reported
RCRA Code:	Not Reported
Meth Code:	- Not reported
Quantity Tons:	0.0205
Waste Quantity:	41
Quantity Unit:	P
Additional Code 1:	Not Reported
Additional Code 2:	Not Reported
Additional Code 3:	Not Reported
Additional Code 4:	Not Reported
Additional Code 5:	Not Reported

Shipment Date:	20111020
Creation Date:	3/27/2012 20:30:14
Receipt Date:	20111101
Manifest ID:	005012418FLE
Trans EPA ID:	MNS000110924
Trans Name:	STERICYCLE SPECIALTY WASTE SOLUTIONS INC
Trans 2 EPA ID:	OKD981588791
Trans 2 Name:	TRIAD TRANSPORT INC
TSDF EPA ID:	INR000110197
Trans Name:	STERICYCLE INC
TSDF Alt EPA ID:	Not Reported
TSDF Alt Name:	Not Reported
Waste Code Description:	311 - Pharmaceutical waste
RCRA Code:	P075
Meth Code:	H141 - Storage, Bulking, And/Or Transfer Off Site--No Treatment/Reovery (H010-H129) Or (H131-H135)
Quantity Tons:	0.0005
Waste Quantity:	1
Quantity Unit:	P
Additional Code 1:	P001
Additional Code 2:	Not Reported
Additional Code 3:	Not Reported
Additional Code 4:	Not Reported
Additional Code 5:	Not Reported

Shipment Date:	20111020
Creation Date:	3/27/2012 20:30:14
Receipt Date:	20111101
Manifest ID:	005012418FLE
Trans EPA ID:	MNS000110924
Trans Name:	STERICYCLE SPECIALTY WASTE SOLUTIONS INC
Trans 2 EPA ID:	OKD981588791
Trans 2 Name:	TRIAD TRANSPORT INC
TSDF EPA ID:	INR000110197
Trans Name:	STERICYCLE INC
TSDF Alt EPA ID:	Not Reported

CVS PHARMACY # 9488, 11851 ARTESIA BLVD, ARTESIA, CA 90701 (Continued)

TSDF Alt Name:	Not Reported
Waste Code Description:	311 - Pharmaceutical waste
RCRA Code:	D011
Meth Code:	H141 - Storage, Bulking, And/Or Transfer Off Site--No Treatment/Reovery (H010-H129) Or (H131-H135)
Quantity Tons:	0.0005
Waste Quantity:	1
Quantity Unit:	P
Additional Code 1:	D010
Additional Code 2:	D009
Additional Code 3:	D007
Additional Code 4:	D006
Additional Code 5:	Not Reported

Shipment Date:	20110722
Creation Date:	Not Reported
Receipt Date:	Not Reported
Manifest ID:	005013910FLE
Trans EPA ID:	MNS000110924
Trans Name:	STERICYCLE SPECIALTY WASTE SOLUTIONS INC
Trans 2 EPA ID:	OKD981588791
Trans 2 Name:	TRIAD TRANSPORT INC
TSDF EPA ID:	OHD083377010
Trans Name:	ENVIRONMENTAL ENTERPRISES INC
TSDF Alt EPA ID:	Not Reported
TSDF Alt Name:	Not Reported
Waste Code Description:	311 - Pharmaceutical waste
RCRA Code:	P075
Meth Code:	H141 - Storage, Bulking, And/Or Transfer Off Site--No Treatment/Reovery (H010-H129) Or (H131-H135)
Quantity Tons:	0.0005
Waste Quantity:	1
Quantity Unit:	P
Additional Code 1:	P001
Additional Code 2:	Not Reported
Additional Code 3:	Not Reported
Additional Code 4:	Not Reported
Additional Code 5:	Not Reported

Shipment Date:	20110722
Creation Date:	11/19/2012 22:15:08
Receipt Date:	20110815
Manifest ID:	005013910FLE
Trans EPA ID:	MNS000110924
Trans Name:	STERICYCLE SPECIALTY WASTE SOLUTIONS INC
Trans 2 EPA ID:	OKD981588791
Trans 2 Name:	TRIAD TRANSPORT INC
TSDF EPA ID:	OHD083377010
Trans Name:	ENVIRONMENTAL ENTERPRISES INC
TSDF Alt EPA ID:	Not Reported
TSDF Alt Name:	Not Reported
Waste Code Description:	131 - Aqueous solution (2 < pH < 12.5) containing reactive anions (azide, bromate, chlorate, cyanide, fluoride, hypochlorite, nitrite, perchlorate, and sulfide anions

CVS PHARMACY # 9488, 11851 ARTESIA BLVD, ARTESIA, CA 90701 (Continued)

RCRA Code:	D001
Meth Code:	H071 - Chemical Reduction With Or Without Precipitation
Quantity Tons:	0.0005
Waste Quantity:	1
Quantity Unit:	P
Additional Code 1:	Not Reported
Additional Code 2:	Not Reported
Additional Code 3:	Not Reported
Additional Code 4:	Not Reported
Additional Code 5:	Not Reported

Shipment Date:	20110722
Creation Date:	11/19/2012 22:15:08
Receipt Date:	20110815
Manifest ID:	005013910FLE
Trans EPA ID:	MNS000110924
Trans Name:	STERICYCLE SPECIALTY WASTE SOLUTIONS INC
Trans 2 EPA ID:	OKD981588791
Trans 2 Name:	TRIAD TRANSPORT INC
TSDF EPA ID:	OHD083377010
Trans Name:	ENVIRONMENTAL ENTERPRISES INC
TSDF Alt EPA ID:	Not Reported
TSDF Alt Name:	Not Reported
Waste Code Description:	214 - Unspecified solvent mixture
RCRA Code:	D001
Meth Code:	H061 - Fuel Blending Prior To Energy Recovery At Another Site
Quantity Tons:	0.0015
Waste Quantity:	3
Quantity Unit:	P
Additional Code 1:	Not Reported
Additional Code 2:	Not Reported
Additional Code 3:	Not Reported
Additional Code 4:	Not Reported
Additional Code 5:	Not Reported

Shipment Date:	20110722
Creation Date:	11/19/2012 22:15:08
Receipt Date:	20110815
Manifest ID:	005013910FLE
Trans EPA ID:	MNS000110924
Trans Name:	STERICYCLE SPECIALTY WASTE SOLUTIONS INC
Trans 2 EPA ID:	OKD981588791
Trans 2 Name:	TRIAD TRANSPORT INC
TSDF EPA ID:	OHD083377010
Trans Name:	ENVIRONMENTAL ENTERPRISES INC
TSDF Alt EPA ID:	Not Reported
TSDF Alt Name:	Not Reported
Waste Code Description:	141 - Off-specification, aged, or surplus inorganics
RCRA Code:	D001
Meth Code:	H141 - Storage, Bulking, And/Or Transfer Off Site--No Treatment/Reovery (H010-H129) Or (H131-H135)
Quantity Tons:	0.001

CVS PHARMACY # 9488, 11851 ARTESIA BLVD, ARTESIA, CA 90701 (Continued)

Waste Quantity:	2
Quantity Unit:	P
Additional Code 1:	Not Reported
Additional Code 2:	Not Reported
Additional Code 3:	Not Reported
Additional Code 4:	Not Reported
Additional Code 5:	Not Reported

Shipment Date:	20110722
Creation Date:	11/19/2012 22:15:08
Receipt Date:	20110815
Manifest ID:	005013910FLE
Trans EPA ID:	MNS000110924
Trans Name:	STERICYCLE SPECIALTY WASTE SOLUTIONS INC
Trans 2 EPA ID:	OKD981588791
Trans 2 Name:	TRIAD TRANSPORT INC
TSDF EPA ID:	OHD083377010
Trans Name:	ENVIRONMENTAL ENTERPRISES INC
TSDF Alt EPA ID:	Not Reported
TSDF Alt Name:	Not Reported
Waste Code Description:	214 - Unspecified solvent mixture
RCRA Code:	D001
Meth Code:	H050 - Energy Recovery At This Site--Use As Fuel(Includes On-Site Fuel Blending)
Quantity Tons:	0.0535
Waste Quantity:	107
Quantity Unit:	P
Additional Code 1:	Not Reported
Additional Code 2:	Not Reported
Additional Code 3:	Not Reported
Additional Code 4:	Not Reported
Additional Code 5:	Not Reported

Shipment Date:	20110722
Creation Date:	1/12/2012 18:30:25
Receipt Date:	20110809
Manifest ID:	005013911FLE
Trans EPA ID:	MNS000110924
Trans Name:	STERICYCLE SPECIALTY WASTE SOLUTIONS INC
Trans 2 EPA ID:	OKD981588791
Trans 2 Name:	TRIAD TRANSPORT INC
TSDF EPA ID:	INR000110197
Trans Name:	STERICYCLE INC
TSDF Alt EPA ID:	Not Reported
TSDF Alt Name:	Not Reported
Waste Code Description:	135 - Unspecified aqueous solution
RCRA Code:	Not Reported
Meth Code:	- Not reported
Quantity Tons:	0.011
Waste Quantity:	22
Quantity Unit:	P
Additional Code 1:	Not Reported

CVS PHARMACY # 9488, 11851 ARTESIA BLVD, ARTESIA, CA 90701 (Continued)

Additional Code 2:	Not Reported
Additional Code 3:	Not Reported
Additional Code 4:	Not Reported
Additional Code 5:	Not Reported

Shipment Date:	20110722
Creation Date:	Not Reported
Receipt Date:	Not Reported
Manifest ID:	005013910FLE
Trans EPA ID:	MNS000110924
Trans Name:	STERICYCLE SPECIALTY WASTE SOLUTIONS INC
Trans 2 EPA ID:	OKD981588791
Trans 2 Name:	TRIAD TRANSPORT INC
TSDF EPA ID:	OHD083377010
Trans Name:	ENVIRONMENTAL ENTERPRISES INC
TSDF Alt EPA ID:	Not Reported
TSDF Alt Name:	Not Reported
Waste Code Description:	311 - Pharmaceutical waste
RCRA Code:	D011
Meth Code:	H141 - Storage, Bulking, And/Or Transfer Off Site--No Treatment/Reovery (H010-H129) Or (H131-H135)
Quantity Tons:	0.002
Waste Quantity:	4
Quantity Unit:	P
Additional Code 1:	D010
Additional Code 2:	D009
Additional Code 3:	D007
Additional Code 4:	D006
Additional Code 5:	Not Reported

Additional Info:

Year:	2010
Gen EPA ID:	CAL000306548

Shipment Date:	20101019
Creation Date:	3/30/2011 18:30:38
Receipt Date:	20101029
Manifest ID:	005755771JJK
Trans EPA ID:	MNS000110924
Trans Name:	STERICYCLE SPECIALTY WASTE SOLUTIONS INC
Trans 2 EPA ID:	OKD981588791
Trans 2 Name:	TRIAD TRANSPORT INC
TSDF EPA ID:	OHD083377010
Trans Name:	ENVIRONMENTAL ENTERPRISES INC
TSDF Alt EPA ID:	Not Reported
TSDF Alt Name:	Not Reported
Waste Code Description:	131 - Aqueous solution (2 < pH < 12.5) containing reactive anions (azide, bromate, chlorate, cyanide, fluoride, hypochlorite, nitrite, perchlorate, and sulfide anions
RCRA Code:	D001
Meth Code:	H071 - Chemical Reduction With Or Without Precipitation
Quantity Tons:	0.001
Waste Quantity:	2

CVS PHARMACY # 9488, 11851 ARTESIA BLVD, ARTESIA, CA 90701 (Continued)

Quantity Unit:	P
Additional Code 1:	Not Reported
Additional Code 2:	Not Reported
Additional Code 3:	Not Reported
Additional Code 4:	Not Reported
Additional Code 5:	Not Reported

Shipment Date:	20101019
Creation Date:	3/30/2011 18:30:38
Receipt Date:	20101029
Manifest ID:	005755771JJK
Trans EPA ID:	MNS000110924
Trans Name:	STERICYCLE SPECIALTY WASTE SOLUTIONS INC
Trans 2 EPA ID:	OKD981588791
Trans 2 Name:	TRIAD TRANSPORT INC
TSDF EPA ID:	OHD083377010
Trans Name:	ENVIRONMENTAL ENTERPRISES INC
TSDF Alt EPA ID:	Not Reported
TSDF Alt Name:	Not Reported
Waste Code Description:	311 - Pharmaceutical waste
RCRA Code:	Not Reported
Meth Code:	- Not reported
Quantity Tons:	0.0035
Waste Quantity:	7
Quantity Unit:	P
Additional Code 1:	Not Reported
Additional Code 2:	Not Reported
Additional Code 3:	Not Reported
Additional Code 4:	Not Reported
Additional Code 5:	Not Reported

Shipment Date:	20101019
Creation Date:	Not Reported
Receipt Date:	Not Reported
Manifest ID:	005755771JJK
Trans EPA ID:	MNS000110924
Trans Name:	STERICYCLE SPECIALTY WASTE SOLUTIONS INC
Trans 2 EPA ID:	OKD981588791
Trans 2 Name:	TRIAD TRANSPORT INC
TSDF EPA ID:	OHD083377010
Trans Name:	ENVIRONMENTAL ENTERPRISES INC
TSDF Alt EPA ID:	Not Reported
TSDF Alt Name:	Not Reported
Waste Code Description:	135 - Unspecified aqueous solution
RCRA Code:	Not Reported
Meth Code:	- Not reported
Quantity Tons:	0.0325
Waste Quantity:	65
Quantity Unit:	P
Additional Code 1:	Not Reported
Additional Code 2:	Not Reported

CVS PHARMACY # 9488, 11851 ARTESIA BLVD, ARTESIA, CA 90701 (Continued)

Additional Code 3:	Not Reported
Additional Code 4:	Not Reported
Additional Code 5:	Not Reported

Shipment Date:	20101019
Creation Date:	3/30/2011 18:30:38
Receipt Date:	20101029
Manifest ID:	005755771JJK
Trans EPA ID:	MNS000110924
Trans Name:	STERICYCLE SPECIALTY WASTE SOLUTIONS INC
Trans 2 EPA ID:	OKD981588791
Trans 2 Name:	TRIAD TRANSPORT INC
TSDF EPA ID:	OHD083377010
Trans Name:	ENVIRONMENTAL ENTERPRISES INC
TSDF Alt EPA ID:	Not Reported
TSDF Alt Name:	Not Reported
Waste Code Description:	214 - Unspecified solvent mixture
RCRA Code:	D001
Meth Code:	H061 - Fuel Blending Prior To Energy Recovery At Another Site
Quantity Tons:	0.0015
Waste Quantity:	3
Quantity Unit:	P
Additional Code 1:	Not Reported
Additional Code 2:	Not Reported
Additional Code 3:	Not Reported
Additional Code 4:	Not Reported
Additional Code 5:	Not Reported

Shipment Date:	20101019
Creation Date:	3/30/2011 18:30:38
Receipt Date:	20101029
Manifest ID:	005755771JJK
Trans EPA ID:	MNS000110924
Trans Name:	STERICYCLE SPECIALTY WASTE SOLUTIONS INC
Trans 2 EPA ID:	OKD981588791
Trans 2 Name:	TRIAD TRANSPORT INC
TSDF EPA ID:	OHD083377010
Trans Name:	ENVIRONMENTAL ENTERPRISES INC
TSDF Alt EPA ID:	Not Reported
TSDF Alt Name:	Not Reported
Waste Code Description:	214 - Unspecified solvent mixture
RCRA Code:	D001
Meth Code:	H050 - Energy Recovery At This Site--Use As Fuel(Includes On-Site Fuel Blending)
Quantity Tons:	0.002
Waste Quantity:	4
Quantity Unit:	P
Additional Code 1:	Not Reported
Additional Code 2:	Not Reported
Additional Code 3:	Not Reported
Additional Code 4:	Not Reported
Additional Code 5:	Not Reported

CVS PHARMACY # 9488, 11851 ARTESIA BLVD, ARTESIA, CA 90701 (Continued)

Shipment Date:	20100127
Creation Date:	4/12/2010 18:30:39
Receipt Date:	20100129
Manifest ID:	000010352MWI
Trans EPA ID:	CAD008364432
Trans Name:	RHO CHEM LLC
Trans 2 EPA ID:	Not Reported
Trans 2 Name:	Not Reported
TSDF EPA ID:	CAD008364432
Trans Name:	RHO CHEM LLC
TSDF Alt EPA ID:	Not Reported
TSDF Alt Name:	Not Reported
Waste Code Description:	791 - Liquids with pH < 2 792 Liquids with pH < 2 with metals
RCRA Code:	D002
Meth Code:	H141 - Storage, Bulking, And/Or Transfer Off Site--No Treatment/Reovery (H010-H129) Or (H131-H135)
Quantity Tons:	0.05
Waste Quantity:	100
Quantity Unit:	P
Additional Code 1:	Not Reported
Additional Code 2:	Not Reported
Additional Code 3:	Not Reported
Additional Code 4:	Not Reported
Additional Code 5:	Not Reported

Additional Info:

Year:	2007
Gen EPA ID:	CAL000306548

Shipment Date:	20071112
Creation Date:	2/29/2008 18:30:58
Receipt Date:	20071113
Manifest ID:	002923326JJK
Trans EPA ID:	CAD008364432
Trans Name:	RHO CHEM CORPORATION
Trans 2 EPA ID:	Not Reported
Trans 2 Name:	Not Reported
TSDF EPA ID:	CAD008364432
Trans Name:	RHO CHEM CORPORATION
TSDF Alt EPA ID:	Not Reported
TSDF Alt Name:	Not Reported
Waste Code Description:	122 - Alkaline solution without metals (pH > 12.5
RCRA Code:	D002
Meth Code:	H141 - Storage, Bulking, And/Or Transfer Off Site--No Treatment/Reovery (H010-H129) Or (H131-H135)
Quantity Tons:	0.015
Waste Quantity:	30
Quantity Unit:	P
Additional Code 1:	Not Reported
Additional Code 2:	Not Reported
Additional Code 3:	Not Reported

CVS PHARMACY # 9488, 11851 ARTESIA BLVD, ARTESIA, CA 90701 (Continued)

Additional Code 4:	Not Reported
Additional Code 5:	Not Reported

Shipment Date:	20071008
Creation Date:	1/9/2008 18:30:34
Receipt Date:	20071009
Manifest ID:	002973969JJK
Trans EPA ID:	CAD008364432
Trans Name:	RHO CHEM CORPORATION
Trans 2 EPA ID:	Not Reported
Trans 2 Name:	Not Reported
TSDF EPA ID:	CAD008364432
Trans Name:	RHO CHEM CORPORATION
TSDF Alt EPA ID:	Not Reported
TSDF Alt Name:	Not Reported
Waste Code Description:	122 - Alkaline solution without metals (pH > 12.5
RCRA Code:	D002
Meth Code:	H141 - Storage, Bulking, And/Or Transfer Off Site--No Treatment/Reovery (H010-H129) Or (H131-H135)
Quantity Tons:	0.015
Waste Quantity:	30
Quantity Unit:	P
Additional Code 1:	Not Reported
Additional Code 2:	Not Reported
Additional Code 3:	Not Reported
Additional Code 4:	Not Reported
Additional Code 5:	Not Reported

Shipment Date:	20070815
Creation Date:	1/8/2008 18:30:29
Receipt Date:	20070816
Manifest ID:	003016414JJK
Trans EPA ID:	CAD008364432
Trans Name:	RHO CHEM CORPORATION
Trans 2 EPA ID:	Not Reported
Trans 2 Name:	Not Reported
TSDF EPA ID:	CAD008364432
Trans Name:	RHO CHEM CORPORATION
TSDF Alt EPA ID:	Not Reported
TSDF Alt Name:	Not Reported
Waste Code Description:	122 - Alkaline solution without metals (pH > 12.5
RCRA Code:	D002
Meth Code:	H141 - Storage, Bulking, And/Or Transfer Off Site--No Treatment/Reovery (H010-H129) Or (H131-H135)
Quantity Tons:	0.015
Waste Quantity:	30
Quantity Unit:	P
Additional Code 1:	Not Reported
Additional Code 2:	Not Reported
Additional Code 3:	Not Reported
Additional Code 4:	Not Reported
Additional Code 5:	Not Reported

CVS PHARMACY # 9488, 11851 ARTESIA BLVD, ARTESIA, CA 90701 (Continued)

Shipment Date:	20070718
Creation Date:	12/28/2007 18:31:14
Receipt Date:	20070719
Manifest ID:	002972837JJK
Trans EPA ID:	CAD008364432
Trans Name:	RHO CHEM CORPORATION
Trans 2 EPA ID:	Not Reported
Trans 2 Name:	Not Reported
TSDF EPA ID:	CAD008364432
Trans Name:	RHO CHEM CORPORATION
TSDF Alt EPA ID:	Not Reported
TSDF Alt Name:	Not Reported
Waste Code Description:	122 - Alkaline solution without metals (pH > 12.5
RCRA Code:	D002
Meth Code:	H141 - Storage, Bulking, And/Or Transfer Off Site--No Treatment/Reovery (H010-H129) Or (H131-H135)
Quantity Tons:	0.015
Waste Quantity:	30
Quantity Unit:	P
Additional Code 1:	Not Reported
Additional Code 2:	Not Reported
Additional Code 3:	Not Reported
Additional Code 4:	Not Reported
Additional Code 5:	Not Reported

Shipment Date:	20070613
Creation Date:	10/18/2007 18:30:31
Receipt Date:	20070614
Manifest ID:	003017555JJK
Trans EPA ID:	CAD008364432
Trans Name:	RHO CHEM CORPORATION
Trans 2 EPA ID:	Not Reported
Trans 2 Name:	Not Reported
TSDF EPA ID:	CAD008364432
Trans Name:	RHO CHEM CORPORATION
TSDF Alt EPA ID:	Not Reported
TSDF Alt Name:	Not Reported
Waste Code Description:	122 - Alkaline solution without metals (pH > 12.5
RCRA Code:	D002
Meth Code:	H141 - Storage, Bulking, And/Or Transfer Off Site--No Treatment/Reovery (H010-H129) Or (H131-H135)
Quantity Tons:	0.015
Waste Quantity:	30
Quantity Unit:	P
Additional Code 1:	Not Reported
Additional Code 2:	Not Reported
Additional Code 3:	Not Reported
Additional Code 4:	Not Reported
Additional Code 5:	Not Reported

Shipment Date:	20070420
Creation Date:	10/24/2007 18:30:22
Receipt Date:	20070420

CVS PHARMACY # 9488, 11851 ARTESIA BLVD, ARTESIA, CA 90701 (Continued)

Manifest ID:	000511800JJK
Trans EPA ID:	CAD008364432
Trans Name:	RHO CHEM CORPORATION
Trans 2 EPA ID:	Not Reported
Trans 2 Name:	Not Reported
TSDF EPA ID:	CAD008364432
Trans Name:	RHO CHEM CORPORATION
TSDF Alt EPA ID:	Not Reported
TSDF Alt Name:	Not Reported
Waste Code Description:	122 - Alkaline solution without metals (pH > 12.5
RCRA Code:	D002
Meth Code:	- Not reported
Quantity Tons:	0.015
Waste Quantity:	30
Quantity Unit:	P
Additional Code 1:	Not Reported
Additional Code 2:	Not Reported
Additional Code 3:	Not Reported
Additional Code 4:	Not Reported
Additional Code 5:	Not Reported

Shipment Date:	20070126
Creation Date:	8/9/2007 18:30:19
Receipt Date:	20070126
Manifest ID:	000509294JJK
Trans EPA ID:	CAD008364432
Trans Name:	RHO CHEM CORPORATION
Trans 2 EPA ID:	Not Reported
Trans 2 Name:	Not Reported
TSDF EPA ID:	CAD008364432
Trans Name:	RHO-CHEM CORPORATION
TSDF Alt EPA ID:	Not Reported
TSDF Alt Name:	Not Reported
Waste Code Description:	122 - Alkaline solution without metals (pH > 12.5
RCRA Code:	D002
Meth Code:	H141 - Storage, Bulking, And/Or Transfer Off Site--No Treatment/Reovery (H010-H129) Or (H131-H135)
Quantity Tons:	0.015
Waste Quantity:	30
Quantity Unit:	P
Additional Code 1:	Not Reported
Additional Code 2:	Not Reported
Additional Code 3:	Not Reported
Additional Code 4:	Not Reported
Additional Code 5:	Not Reported

Shipment Date:	20070102
Creation Date:	4/19/2007 18:31:46
Receipt Date:	20070103
Manifest ID:	000505916JJK
Trans EPA ID:	CAD008364432
Trans Name:	RHO-CHEM

CVS PHARMACY # 9488, 11851 ARTESIA BLVD, ARTESIA, CA 90701 (Continued)

Trans 2 EPA ID:	Not Reported
Trans 2 Name:	Not Reported
TSDF EPA ID:	CAD008364432
Trans Name:	RHO-CHEM CORPORATION
TSDF Alt EPA ID:	Not Reported
TSDF Alt Name:	Not Reported
Waste Code Description:	122 - Alkaline solution without metals (pH > 12.5
RCRA Code:	D002
Meth Code:	H141 - Storage, Bulking, And/Or Transfer Off Site--No Treatment/Reovery (H010-H129) Or (H131-H135)
Quantity Tons:	0.015
Waste Quantity:	30
Quantity Unit:	P
Additional Code 1:	Not Reported
Additional Code 2:	Not Reported
Additional Code 3:	Not Reported
Additional Code 4:	Not Reported
Additional Code 5:	Not Reported

Additional Info:

Year:	2006
Gen EPA ID:	CAL000306548
Shipment Date:	20061009
Creation Date:	4/19/2007 18:30:35
Receipt Date:	20061011
Manifest ID:	000458983JJK
Trans EPA ID:	CAD008364432
Trans Name:	RHO-CHEM
Trans 2 EPA ID:	Not Reported
Trans 2 Name:	Not Reported
TSDF EPA ID:	CAD008364432
Trans Name:	RHO-CHEM CORPORATION
TSDF Alt EPA ID:	Not Reported
TSDF Alt Name:	Not Reported
Waste Code Description:	122 - Alkaline solution without metals (pH > 12.5
RCRA Code:	D002
Meth Code:	H141 - Storage, Bulking, And/Or Transfer Off Site--No Treatment/Reovery (H010-H129) Or (H131-H135)
Quantity Tons:	0.015
Waste Quantity:	30
Quantity Unit:	P
Additional Code 1:	Not Reported
Additional Code 2:	Not Reported
Additional Code 3:	Not Reported
Additional Code 4:	Not Reported
Additional Code 5:	Not Reported
Shipment Date:	20060720
Creation Date:	9/17/2006 18:31:02
Receipt Date:	20060721
Manifest ID:	24960698

CVS PHARMACY # 9488, 11851 ARTESIA BLVD, ARTESIA, CA 90701 (Continued)

Trans EPA ID:	CAD008364432
Trans Name:	RHO CHEM
Trans 2 EPA ID:	Not Reported
Trans 2 Name:	Not Reported
TSDF EPA ID:	CAD008364432
Trans Name:	RHO CHEM CORPORATION
TSDF Alt EPA ID:	CAD008364432
TSDF Alt Name:	Not Reported
Waste Code Description:	122 - Alkaline solution without metals (pH > 12.5
RCRA Code:	D002
Meth Code:	H01 - Transfer Station
Quantity Tons:	0.015
Waste Quantity:	30
Quantity Unit:	P
Additional Code 1:	Not Reported
Additional Code 2:	Not Reported
Additional Code 3:	Not Reported
Additional Code 4:	Not Reported
Additional Code 5:	Not Reported

AJAY CLEANERS, JAYESH K PATEL 11831 ARTESIA BLVD, ARTESIA, CA, 90701			S121695570
▲ G21	N 1/10 - 1/3	(872 ft. / 0.165 mi.)	Other Ascertainable Records
	5 ft. Higher Elevation	61 ft. Above Sea Level	

Worksheet:

DRYCLEAN SOUTH COAST: Other Ascertainable Records

Name:	AJAY CLEANERS, JAYESH K PATEL
Address:	11831 ARTESIA BLVD
City,State,Zip:	ARTESIA, CA 90701
Facility ID:	142516
Application Number:	436544
Permit Number:	F71807
Status:	Sold
Representative Name:	JAYESH K. PATEL
Representative Telephone:	562 8607631
Permit Status:	INACTIVE
BCAT Number:	000233
BCAT Description:	DRY CLEANING EQUIP PETROLEUM SOLVENT
CCAT Number:	Not Reported
CCAT Description:	Not Reported
UTM East:	0
UTM North:	0
Application Date:	11/02/2004
PO Issue Date:	11/10/2004
NAICS Code:	Not Reported
SIC Code:	7216

AJAY CLEANERS, JAYESH K PATEL, 11831 ARTESIA BLVD, ARTESIA, CA 90701 (Continued)

ARTESIA CENTER CLEANERS, SOTERO MURGUIA 11831 ARTESIA BLVD, ARTESIA, CA, 90701			S121695950
▲ G22	N 1/10 - 1/3	(872 ft. / 0.165 mi.)	Other Ascertainable Records
	5 ft. Higher Elevation	61 ft. Above Sea Level	

Worksheet:

DRYCLEAN SOUTH COAST: Other Ascertainable Records

Name:	ARTESIA CENTER CLEANERS, SOTERO MURGUIA
Address:	11831 ARTESIA BLVD
City,State,Zip:	ARTESIA, CA 90701
Facility ID:	148775
Application Number:	458992
Permit Number:	F84338
Status:	Active
Representative Name:	SOTERO MURGUIA
Representative Telephone:	562 8607631
Permit Status:	INACTIVE
BCAT Number:	000233
BCAT Description:	DRY CLEANING EQUIP PETROLEUM SOLVENT
CCAT Number:	Not Reported
CCAT Description:	Not Reported
UTM East:	399.97000122
UTM North:	3748.4199219
Application Date:	07/25/2006
PO Issue Date:	09/26/2006
NAICS Code:	812320
SIC Code:	7216

BOULEVARD CLEANERS 11831 ARTESIA BLVD, ARTESIA, CA, 90701			1000281901
▲ G23	N 1/10 - 1/3	(872 ft. / 0.165 mi.)	Lists of Federal RCRA generators Other Ascertainable Records
	5 ft. Higher Elevation	61 ft. Above Sea Level	

Worksheet:

RCRA Listings: Lists of Federal RCRA generators

Date Form Received by Agency:	19960901
Handler Name:	Boulevard Cleaners
Handler Address:	11831 Artesia Blvd
Handler City,State,Zip:	ARTESIA, CA 90701
EPA ID:	CAD981621964
Contact Name:	Not Reported
Contact Address:	Not Reported
Contact City,State,Zip:	Not Reported

BOULEVARD CLEANERS, 11831 ARTESIA BLVD, ARTESIA, CA 90701 (Continued)

Contact Telephone:	Not Reported
Contact Fax:	Not Reported
Contact Email:	Not Reported
Contact Title:	Not Reported
EPA Region:	09
Land Type:	Not Reported
Federal Waste Generator Description:	Small Quantity Generator
Non-Notifier:	Not Reported
Biennial Report Cycle:	Not Reported
Accessibility:	Not Reported
Active Site Indicator:	Handler Activities
State District Owner:	Ca
State District:	4
Mailing Address:	11831 ARTESIA BLVD
Mailing City,State,Zip:	ARTESIA, CA 90701
Owner Name:	Not Reported
Owner Type:	Not Reported
Operator Name:	Not Required
Operator Type:	Private
Short-Term Generator Activity:	No
Importer Activity:	No
Mixed Waste Generator:	No
Transporter Activity:	No
Transfer Facility Activity:	No
Recycler Activity with Storage:	No
Small Quantity On-Site Burner Exemption:	No
Smelting Melting and Refining Furnace Exemption:	No
Underground Injection Control:	No
Off-Site Waste Receipt:	No
Universal Waste Indicator:	No
Universal Waste Destination Facility:	No
Federal Universal Waste:	No
Active Site State-Reg Handler:	---
Federal Facility Indicator:	Not Reported
Hazardous Secondary Material Indicator:	N
Sub-Part K Indicator:	Not Reported
2018 GPRA Permit Baseline:	Not on the Baseline
2018 GPRA Renewals Baseline:	Not on the Baseline
202 GPRA Corrective Action Baseline:	No
Subject to Corrective Action Universe:	No
Non-TSDFs Where RCRA CA has Been Imposed Universe:	No
Corrective Action Priority Ranking:	No NCAPS ranking
Environmental Control Indicator:	No
Institutional Control Indicator:	No
Human Exposure Controls Indicator:	N/A
Groundwater Controls Indicator:	N/A
Significant Non-Complier Universe:	No

BOULEVARD CLEANERS, 11831 ARTESIA BLVD, ARTESIA, CA 90701 (Continued)

Unaddressed Significant Non-Complier Universe:	No
Addressed Significant Non-Complier Universe:	No
Significant Non-Complier With a Compliance Schedule Universe:	No
Financial Assurance Required:	Not Reported
Handler Date of Last Change:	20020917
Recognized Trader-Importer:	No
Recognized Trader-Exporter:	No
Importer of Spent Lead Acid Batteries:	No
Exporter of Spent Lead Acid Batteries:	No
Recycler Activity Without Storage:	No
Manifest Broker:	No
Sub-Part P Indicator:	No

Handler - Owner Operator:

Owner/Operator Indicator:	Operator
Owner/Operator Name:	NOT REQUIRED
Legal Status:	Private
Date Became Current:	Not Reported
Date Ended Current:	Not Reported
Owner/Operator Address:	NOT REQUIRED
Owner/Operator City,State,Zip:	NOT REQUIRED, ME 99999
Owner/Operator Telephone:	415-555-1212
Owner/Operator Telephone Ext:	Not Reported
Owner/Operator Fax:	Not Reported
Owner/Operator Email:	Not Reported

Owner/Operator Indicator:	Owner
Owner/Operator Name:	LIA CHESTER
Legal Status:	Private
Date Became Current:	Not Reported
Date Ended Current:	Not Reported
Owner/Operator Address:	NOT REQUIRED
Owner/Operator City,State,Zip:	NOT REQUIRED, ME 99999
Owner/Operator Telephone:	415-555-1212
Owner/Operator Telephone Ext:	Not Reported
Owner/Operator Fax:	Not Reported
Owner/Operator Email:	Not Reported

Historic Generators:

Receive Date:	19960901
Handler Name:	BOULEVARD CLEANERS
Federal Waste Generator Description:	Small Quantity Generator
State District Owner:	Ca
Large Quantity Handler of Universal Waste:	No
Recognized Trader Importer:	No
Recognized Trader Exporter:	No

BOULEVARD CLEANERS, 11831 ARTESIA BLVD, ARTESIA, CA 90701 (Continued)

Spent Lead Acid Battery Importer:	No
Spent Lead Acid Battery Exporter:	No
Current Record:	Yes
Non Storage Recycler Activity:	Not Reported
Electronic Manifest Broker:	Not Reported

Receive Date:	19861226
Handler Name:	BOULEVARD CLEANERS
Federal Waste Generator Description:	Large Quantity Generator
State District Owner:	Ca
Large Quantity Handler of Universal Waste:	No
Recognized Trader Importer:	No
Recognized Trader Exporter:	No
Spent Lead Acid Battery Importer:	No
Spent Lead Acid Battery Exporter:	No
Current Record:	No
Non Storage Recycler Activity:	Not Reported
Electronic Manifest Broker:	Not Reported

List of NAICS Codes and Descriptions:

NAICS Code:	81232
NAICS Description:	DRYCLEANING AND LAUNDRY SERVICES (EXCEPT COIN-OPERATED)

Has the Facility Received Notices of Violations:

Found Violation:	Yes
Agency Which Determined Violation:	State
Violation Short Description:	Generators - General
Date Violation was Determined:	19941114
Actual Return to Compliance Date:	19991114
Return to Compliance Qualifier:	Not Resolved
Violation Responsible Agency:	State
Scheduled Compliance Date:	Not Reported
Enforcement Identifier:	Not Reported
Date of Enforcement Action:	Not Reported
Enforcement Responsible Agency:	Not Reported
Enforcement Docket Number:	Not Reported
Enforcement Attorney:	Not Reported
Corrective Action Component:	Not Reported
Appeal Initiated Date:	Not Reported
Appeal Resolution Date:	Not Reported
Disposition Status Date:	Not Reported
Disposition Status:	Not Reported
Disposition Status Description:	Not Reported
Consent/Final Order Sequence Number:	Not Reported
Consent/Final Order Respondent Name:	Not Reported
Consent/Final Order Lead Agency:	Not Reported
Enforcement Type:	Not Reported

BOULEVARD CLEANERS, 11831 ARTESIA BLVD, ARTESIA, CA 90701 (Continued)

Enforcement Responsible Person:	Not Reported
Enforcement Responsible Sub-Organization:	Not Reported
SEP Sequence Number:	Not Reported
SEP Expenditure Amount:	Not Reported
SEP Scheduled Completion Date:	Not Reported
SEP Actual Date:	Not Reported
SEP Defaulted Date:	Not Reported
SEP Type:	Not Reported
SEP Type Description:	Not Reported
Proposed Amount:	Not Reported
Final Monetary Amount:	Not Reported
Paid Amount:	Not Reported
Final Count:	Not Reported
Final Amount:	Not Reported

Evaluation Action Summary:

Evaluation Date:	19941114
Evaluation Responsible Agency:	State Contractor/Grantee
Found Violation:	Yes
Evaluation Type Description:	COMPLIANCE EVALUATION INSPECTION
Evaluation Responsible Person Identifier:	R9STA
Evaluation Responsible Sub-Organization:	Not Reported
Actual Return to Compliance Date:	19991114
Scheduled Compliance Date:	Not Reported
Date of Request:	Not Reported
Date Response Received:	Not Reported
Request Agency:	Not Reported
Former Citation:	Not Reported

FINDS: Other Ascertainable Records

Registry ID:	110002727265
Click Here for FRS Facility Detail Report:	https://ofmpub.epa.gov/frs_public2/fii_query_detail.disp_program_facility?p_registry_id=110002727265

Environmental Interest/Information System:

The Resource Conservation and Recovery Act Information System (RCRAInfo) is EPA's comprehensive information system in support of the Resource Conservation and Recovery Act (RCRA) of 1976 and the Hazardous and Solid Waste Amendments (HSWA) of 1984. It tracks many types of information about generators, transporters, treaters, storers, and disposers of hazardous waste.

The Click here to access additional FINDS: detail in the EDR Site Report. database contains http://www.edrnet.com/srf2/FinalSiteReport.aspx?ID=2P2OPS1BO68KSI5RB71g6C6AKr1EIh2JR1547y3EgW2KPA1wOm7ySf13BV826.2HKL1jI63pRV5t7L2NPl2YOp1xSd8YBW8I6Z1iK.4WIZ7lRz4d7u9hgL0ECe3iAUtyrg2hPy2sOG1oSu2kB91s6L11KL1XIr3vRv937N2MgkAyCo1uAY2KrI1 additional records for this site. Please contact your EDR Account Executive for more information.

ECHO: Other Ascertainable Records

Envid:	1000281901
Registry ID:	110002727265
DFR URL:	http://echo.epa.gov/detailed-facility-report?fid=110002727265
Name:	BOULEVARD CLEANERS

BOULEVARD CLEANERS, 11831 ARTESIA BLVD, ARTESIA, CA 90701 (Continued)

Address:	11831 ARTESIA BLVD
City,State,Zip:	ARTESIA, CA 90701

DRYCLEANERS: Other Ascertainable Records

Name:	AJAY CLEANERS
Address:	11831 ARTESIA BLVD
City,State,Zip:	ARTESIA, CA 907014002
EPA Id:	CAL000297623
NAICS Code:	81232
NAICS Description:	Drycleaning and Laundry Services (except Coin-Operated)
SIC Code:	7211
SIC Description:	Power Laundries, Family and Commercial
Create Date:	08/17/2005
Facility Active:	No
Inactive Date:	05/18/2006
Facility Addr2:	Not Reported
Owner Name:	JAYESH PATEL
Owner Address:	2462 CLARENDON AVE
Owner Address 2:	Not Reported
Owner Telephone:	7142732648
Contact Name:	JAYESH PATEL
Contact Address:	2462 CLARENDON AVE
Contact Address 2:	Not Reported
Contact Telephone:	7142732648
Contact Fax:	3235831978
Mailing Name:	Not Reported
Mailing Address 1:	11831 ARTESIA BLVD
Mailing Address 2:	Not Reported
Mailing City:	ARTESIA
Mailing State:	CA
Mailing Zip:	907014002
Owner Fax:	Not Reported
Region Code:	3
Latitude:	33.873119
Longitude:	-118.081554

Name:	ARTESIA CENTER CLEANERS
Address:	11831 ARTESIA BLVD
City,State,Zip:	ARTESIA, CA 907014002
EPA Id:	CAL000306979
NAICS Code:	81232
NAICS Description:	Drycleaning and Laundry Services (except Coin-Operated)
SIC Code:	7211
SIC Description:	Power Laundries, Family and Commercial
Create Date:	05/18/2006
Facility Active:	Yes
Inactive Date:	Not Reported
Facility Addr2:	Not Reported
Owner Name:	SOTERO MURGUIA
Owner Address:	11831 ARTESIA BLVD

BOULEVARD CLEANERS, 11831 ARTESIA BLVD, ARTESIA, CA 90701 (Continued)

Owner Address 2:	Not Reported
Owner Telephone:	5628607631
Contact Name:	SOTERO MURGUIA
Contact Address:	13812 ARTHUR AVE STE 8
Contact Address 2:	Not Reported
Contact Telephone:	5628607631
Contact Fax:	0
Mailing Name:	Not Reported
Mailing Address 1:	11831 ARTESIA BLVD
Mailing Address 2:	Not Reported
Mailing City:	ARTESIA
Mailing State:	CA
Mailing Zip:	907014002
Owner Fax:	0
Region Code:	3
Latitude:	33.873119
Longitude:	-118.081554

DRYCLEAN SOUTH COAST:

Name:	BOULEVARD CLEANERS
Address:	11831 ARTESIA BLVD
City,State,Zip:	ARTESIA, CA 90701
Facility ID:	83024
Application Number:	242012
Permit Number:	D36544
Status:	Out of Business
Representative Name:	JUNG K. HONG
Representative Telephone:	562 8607631
Permit Status:	INACTIVE
BCAT Number:	000234
BCAT Description:	DRY CLEANING EQUIP PERCHLOROETHYLENE
CCAT Number:	04
CCAT Description:	VAPOR RECOVERY UNIT COMPRESS & CONDENSE
UTM East:	399.95999146
UTM North:	3748.4208984
Application Date:	12/03/1990
PO Issue Date:	03/04/1991
NAICS Code:	Not Reported
SIC Code:	7216

Name:	BOULEVARD CLEANERS
Address:	11831 ARTESIA BLVD
City,State,Zip:	ARTESIA, CA 90701
Facility ID:	42767
Application Number:	118979
Permit Number:	M37506
Status:	Sold
Representative Name:	LIA I. CHESHER
Representative Telephone:	213 8651116
Permit Status:	INACTIVE

BOULEVARD CLEANERS, 11831 ARTESIA BLVD, ARTESIA, CA 90701 (Continued)

BCAT Number:	000234
BCAT Description:	DRY CLEANING EQUIP PERCHLOROETHYLENE
CCAT Number:	04
CCAT Description:	VAPOR RECOVERY UNIT COMPRESS & CONDENSE
UTM East:	0
UTM North:	0
Application Date:	01/12/1984
PO Issue Date:	04/24/1984
NAICS Code:	Not Reported
SIC Code:	7216

EMI: Other Ascertainable Records

Name:	BOULEVARD CLEANERS, LIA I. CHE
Address:	11831 ARTESIA BL
City,State,Zip:	ARTESIA, CA 907010000
Year:	1987
County Code:	19
Air Basin:	SC
Facility ID:	42767
Air District Name:	SC
SIC Code:	7216
Air District Name:	SOUTH COAST AQMD
Community Health Air Pollution Info System:	Not Reported
Consolidated Emission Reporting Rule:	Not Reported
Total Organic Hydrocarbon Gases Tons/Yr:	1
Reactive Organic Gases Tons/Yr:	0
Carbon Monoxide Emissions Tons/Yr:	0
NOX - Oxides of Nitrogen Tons/Yr:	0
SOX - Oxides of Sulphur Tons/Yr:	0
Particulate Matter Tons/Yr:	0
Part. Matter 10 Micrometers and Smllr Tons/Yr:	0

HWTS: Other Ascertainable Records

Name:	BOULEVARD CLEANERS
Address:	11831 ARTESIA BLVD
Address 2:	Not Reported
City,State,Zip:	ARTESIA, CA 90701
EPA ID:	CAL000034333
Inactive Date:	06/30/1998
Create Date:	05/16/1990
Last Act Date:	Not Reported
Mailing Name:	Not Reported
Mailing Address:	11831 ARTESIA BLVD
Mailing Address 2:	Not Reported
Mailing City,State,Zip:	ARTESIA, CA 907014002
Owner Name:	HONG JUNG KI

BOULEVARD CLEANERS, 11831 ARTESIA BLVD, ARTESIA, CA 90701 (Continued)

Owner Address:	Not Reported
Owner Address 2:	Not Reported
Owner City,State,Zip:	Not Reported
Owner Phone:	Not Reported
Owner Fax:	Not Reported
Contact Name:	Not Reported
Contact Address:	INACT PER 98VQ FINAL NOTICE
Contact Address 2:	Not Reported
City,State,Zip:	Not Reported
Contact Phone:	Not Reported
Contact Fax:	Not Reported
Facility Status:	Inactive
Facility Type:	PERMANENT
Category:	STATE
Latitude:	33.87312
Longitude:	-118.081622

Name:	BOULEVARD CLEANERS
Address:	11831 ARTESIA BLVD
Address 2:	Not Reported
City,State,Zip:	ARTESIA, CA 90701
EPA ID:	CAD981621964
Inactive Date:	06/30/1998
Create Date:	07/03/1987
Last Act Date:	Not Reported
Mailing Name:	Not Reported
Mailing Address:	11831 ARTESIA BLVD
Mailing Address 2:	Not Reported
Mailing City,State,Zip:	ARTESIA, CA 907014002
Owner Name:	Not Reported
Owner Address:	Not Reported
Owner Address 2:	Not Reported
Owner City,State,Zip:	Not Reported
Owner Phone:	Not Reported
Owner Fax:	Not Reported
Contact Name:	Not Reported
Contact Address:	INACT PER 98VQ FINAL NOTICE
Contact Address 2:	Not Reported
City,State,Zip:	Not Reported
Contact Phone:	Not Reported
Contact Fax:	Not Reported
Facility Status:	Inactive
Facility Type:	PERMANENT
Category:	FEDERAL
Latitude:	33.873122
Longitude:	-118.081694

HAZNET: Other Ascertainable Records

Name:	BOULEVARD CLEANERS
Address:	11831 ARTESIA BLVD

BOULEVARD CLEANERS, 11831 ARTESIA BLVD, ARTESIA, CA 90701 (Continued)

Address 2:	Not Reported
City,State,Zip:	ARTESIA, CA 907010000
Contact:	--
Telephone:	--
Mailing Name:	Not Reported
Mailing Address:	11831 ARTESIA BLVD

Year:	2004
Gepaid:	CAD981621964
TSD EPA ID:	NVR000076158
CA Waste Code:	211 - Halogenated solvents (chloroforms, methyl chloride, perchloroethylene, etc)
Disposal Method:	-
Tons:	0.2851

Year:	2002
Gepaid:	CAD981621964
TSD EPA ID:	CAD008302903
CA Waste Code:	211 - Halogenated solvents (chloroforms, methyl chloride, perchloroethylene, etc)
Disposal Method:	R01 - Recycler
Tons:	0.1251

Year:	2002
Gepaid:	CAD981621964
TSD EPA ID:	CAD008302903
CA Waste Code:	211 - Halogenated solvents (chloroforms, methyl chloride, perchloroethylene, etc)
Disposal Method:	H01 - Transfer Station
Tons:	0.375

Year:	1999
Gepaid:	CAD981621964
TSD EPA ID:	CAD981397417
CA Waste Code:	211 - Halogenated solvents (chloroforms, methyl chloride, perchloroethylene, etc)
Disposal Method:	R01 - Recycler
Tons:	0.2524

Year:	1998
Gepaid:	CAD981621964
TSD EPA ID:	CAD981397417
CA Waste Code:	211 - Halogenated solvents (chloroforms, methyl chloride, perchloroethylene, etc)
Disposal Method:	R01 - Recycler
Tons:	0.6821

Year:	1997
Gepaid:	CAD981621964
TSD EPA ID:	CAD981397417
CA Waste Code:	211 - Halogenated solvents (chloroforms, methyl chloride, perchloroethylene, etc)
Disposal Method:	R01 - Recycler
Tons:	0.5131

Year:	1996
Gepaid:	CAD981621964
TSD EPA ID:	CAD981397417
CA Waste Code:	211 - Halogenated solvents (chloroforms, methyl chloride, perchloroethylene, etc)

BOULEVARD CLEANERS, 11831 ARTESIA BLVD, ARTESIA, CA 90701 (Continued)

Disposal Method:	R01 - Recycler
Tons:	0.8197
Year:	1995
Gepaid:	CAD981621964
TSD EPA ID:	CAD981397417
CA Waste Code:	211 - Halogenated solvents (chloroforms, methyl chloride, perchloroethylene, etc)
Disposal Method:	R01 - Recycler
Tons:	0.5381
Year:	1987
Gepaid:	CAD981621964
TSD EPA ID:	CAD980737584
CA Waste Code:	211 - Halogenated solvents (chloroforms, methyl chloride, perchloroethylene, etc)
Disposal Method:	14 -
Tons:	0.195

Additional Info:

Year:	2004
Gen EPA ID:	CAD981621964
Shipment Date:	20040927
Creation Date:	12/21/2004 18:30:50
Receipt Date:	20041005
Manifest ID:	24277624
Trans EPA ID:	CAR000063921
Trans Name:	CONSOLIDATED WESTERN
Trans 2 EPA ID:	CAD981375983
Trans 2 Name:	TECHNICHEM INC
TSDF EPA ID:	NVR000076158
Trans Name:	RESOLVENT INC
TSDF Alt EPA ID:	Not Reported
TSDF Alt Name:	Not Reported
Waste Code Description:	211 - Halogenated solvents (chloroform, methyl chloride, perchloroethylene, etc.
RCRA Code:	F002
Meth Code:	- Not reported
Quantity Tons:	0.1251
Waste Quantity:	30
Quantity Unit:	G
Additional Code 1:	Not Reported
Additional Code 2:	Not Reported
Additional Code 3:	Not Reported
Additional Code 4:	Not Reported
Additional Code 5:	Not Reported
Shipment Date:	20040927
Creation Date:	12/21/2004 18:30:50
Receipt Date:	20041005
Manifest ID:	24277624
Trans EPA ID:	CAR000063921
Trans Name:	CONSOLIDATED WESTERN

BOULEVARD CLEANERS, 11831 ARTESIA BLVD, ARTESIA, CA 90701 (Continued)

Trans 2 EPA ID:	CAD981375983
Trans 2 Name:	TECHNICHEM INC
TSDF EPA ID:	NVR000076158
Trans Name:	RESOLVENT INC
TSDF Alt EPA ID:	Not Reported
TSDF Alt Name:	Not Reported
Waste Code Description:	211 - Halogenated solvents (chloroform, methyl chloride, perchloroethylene, etc.
RCRA Code:	F002
Meth Code:	- Not reported
Quantity Tons:	0.16
Waste Quantity:	320
Quantity Unit:	P
Additional Code 1:	Not Reported
Additional Code 2:	Not Reported
Additional Code 3:	Not Reported
Additional Code 4:	Not Reported
Additional Code 5:	Not Reported

Additional Info:

Year:	2002
Gen EPA ID:	CAD981621964
Shipment Date:	20020128
Creation Date:	6/7/2002 18:30:54
Receipt Date:	20020208
Manifest ID:	21716364
Trans EPA ID:	CAR000036921
Trans Name:	Not Reported
Trans 2 EPA ID:	Not Reported
Trans 2 Name:	Not Reported
TSDF EPA ID:	CAD008302903
Trans Name:	Not Reported
TSDF Alt EPA ID:	Not Reported
TSDF Alt Name:	Not Reported
Waste Code Description:	211 - Halogenated solvents (chloroform, methyl chloride, perchloroethylene, etc.
RCRA Code:	F002
Meth Code:	R01 - Recycler
Quantity Tons:	0.1251
Waste Quantity:	30
Quantity Unit:	G
Additional Code 1:	Not Reported
Additional Code 2:	Not Reported
Additional Code 3:	Not Reported
Additional Code 4:	Not Reported
Additional Code 5:	Not Reported
Shipment Date:	20020128
Creation Date:	6/7/2002 18:30:54
Receipt Date:	20020208
Manifest ID:	21716364

BOULEVARD CLEANERS, 11831 ARTESIA BLVD, ARTESIA, CA 90701 (Continued)

Trans EPA ID:	CAR000036921
Trans Name:	Not Reported
Trans 2 EPA ID:	Not Reported
Trans 2 Name:	Not Reported
TSDF EPA ID:	CAD008302903
Trans Name:	Not Reported
TSDF Alt EPA ID:	Not Reported
TSDF Alt Name:	Not Reported
Waste Code Description:	211 - Halogenated solvents (chloroform, methyl chloride, perchloroethylene, etc.
RCRA Code:	F002
Meth Code:	H01 - Transfer Station
Quantity Tons:	0.375
Waste Quantity:	750
Quantity Unit:	P
Additional Code 1:	Not Reported
Additional Code 2:	Not Reported
Additional Code 3:	Not Reported
Additional Code 4:	Not Reported
Additional Code 5:	Not Reported

Additional Info:

Year:	1999
Gen EPA ID:	CAD981621964
Shipment Date:	19990112
Creation Date:	4/5/1999 0:00:00
Receipt Date:	19990113
Manifest ID:	98889537
Trans EPA ID:	CAD981414386
Trans Name:	Not Reported
Trans 2 EPA ID:	Not Reported
Trans 2 Name:	Not Reported
TSDF EPA ID:	CAD981397417
Trans Name:	Not Reported
TSDF Alt EPA ID:	Not Reported
TSDF Alt Name:	Not Reported
Waste Code Description:	211 - Halogenated solvents (chloroform, methyl chloride, perchloroethylene, etc.
RCRA Code:	F002
Meth Code:	R01 - Recycler
Quantity Tons:	0.0417
Waste Quantity:	10
Quantity Unit:	G
Additional Code 1:	Not Reported
Additional Code 2:	Not Reported
Additional Code 3:	Not Reported
Additional Code 4:	Not Reported
Additional Code 5:	Not Reported
Shipment Date:	19990112
Creation Date:	4/5/1999 0:00:00

BOULEVARD CLEANERS, 11831 ARTESIA BLVD, ARTESIA, CA 90701 (Continued)

Receipt Date:	19990113
Manifest ID:	98889537
Trans EPA ID:	CAD981414386
Trans Name:	Not Reported
Trans 2 EPA ID:	Not Reported
Trans 2 Name:	Not Reported
TSDF EPA ID:	CAD981397417
Trans Name:	Not Reported
TSDF Alt EPA ID:	Not Reported
TSDF Alt Name:	Not Reported
Waste Code Description:	211 - Halogenated solvents (chloroform, methyl chloride, perchloroethylene, etc.
RCRA Code:	F002
Meth Code:	R01 - Recycler
Quantity Tons:	0.2107
Waste Quantity:	0.25
Quantity Unit:	Y
Additional Code 1:	Not Reported
Additional Code 2:	Not Reported
Additional Code 3:	Not Reported
Additional Code 4:	Not Reported
Additional Code 5:	Not Reported

Additional Info:

Year:	1998
Gen EPA ID:	CAD981621964
Shipment Date:	19980811
Creation Date:	12/7/1998 0:00:00
Receipt Date:	19980812
Manifest ID:	98078089
Trans EPA ID:	CAD981414386
Trans Name:	Not Reported
Trans 2 EPA ID:	Not Reported
Trans 2 Name:	Not Reported
TSDF EPA ID:	CAD981397417
Trans Name:	Not Reported
TSDF Alt EPA ID:	CAD981397417
TSDF Alt Name:	Not Reported
Waste Code Description:	211 - Halogenated solvents (chloroform, methyl chloride, perchloroethylene, etc.
RCRA Code:	F002
Meth Code:	R01 - Recycler
Quantity Tons:	0.05
Waste Quantity:	12
Quantity Unit:	G
Additional Code 1:	Not Reported
Additional Code 2:	Not Reported
Additional Code 3:	Not Reported
Additional Code 4:	Not Reported
Additional Code 5:	Not Reported

BOULEVARD CLEANERS, 11831 ARTESIA BLVD, ARTESIA, CA 90701 (Continued)

Shipment Date:	19980811
Creation Date:	12/7/1998 0:00:00
Receipt Date:	19980812
Manifest ID:	98078089
Trans EPA ID:	CAD981414386
Trans Name:	Not Reported
Trans 2 EPA ID:	Not Reported
Trans 2 Name:	Not Reported
TSDF EPA ID:	CAD981397417
Trans Name:	Not Reported
TSDF Alt EPA ID:	CAD981397417
TSDF Alt Name:	Not Reported
Waste Code Description:	211 - Halogenated solvents (chloroform, methyl chloride, perchloroethylene, etc.
RCRA Code:	F002
Meth Code:	R01 - Recycler
Quantity Tons:	0.6321
Waste Quantity:	0.75
Quantity Unit:	Y
Additional Code 1:	Not Reported
Additional Code 2:	Not Reported
Additional Code 3:	Not Reported
Additional Code 4:	Not Reported
Additional Code 5:	Not Reported

Additional Info:

Year:	1997
Gen EPA ID:	CAD981621964

Shipment Date:	19971007
Creation Date:	7/23/1998 0:00:00
Receipt Date:	19971008
Manifest ID:	96801435
Trans EPA ID:	CAD981414386
Trans Name:	Not Reported
Trans 2 EPA ID:	Not Reported
Trans 2 Name:	Not Reported
TSDF EPA ID:	CAD981397417
Trans Name:	Not Reported
TSDF Alt EPA ID:	CAD981397417
TSDF Alt Name:	Not Reported
Waste Code Description:	211 - Halogenated solvents (chloroform, methyl chloride, perchloroethylene, etc.
RCRA Code:	F002
Meth Code:	R01 - Recycler
Quantity Tons:	0.0917
Waste Quantity:	22
Quantity Unit:	G
Additional Code 1:	Not Reported
Additional Code 2:	Not Reported
Additional Code 3:	Not Reported
Additional Code 4:	Not Reported

BOULEVARD CLEANERS, 11831 ARTESIA BLVD, ARTESIA, CA 90701 (Continued)

Additional Code 5:	Not Reported
Shipment Date:	19971007
Creation Date:	7/23/1998 0:00:00
Receipt Date:	19971008
Manifest ID:	96801435
Trans EPA ID:	CAD981414386
Trans Name:	Not Reported
Trans 2 EPA ID:	Not Reported
Trans 2 Name:	Not Reported
TSDF EPA ID:	CAD981397417
Trans Name:	Not Reported
TSDF Alt EPA ID:	CAD981397417
TSDF Alt Name:	Not Reported
Waste Code Description:	211 - Halogenated solvents (chloroform, methyl chloride, perchloroethylene, etc.
RCRA Code:	F002
Meth Code:	R01 - Recycler
Quantity Tons:	0.4214
Waste Quantity:	0.5
Quantity Unit:	Y
Additional Code 1:	Not Reported
Additional Code 2:	Not Reported
Additional Code 3:	Not Reported
Additional Code 4:	Not Reported
Additional Code 5:	Not Reported

Additional Info:

Year:	1996
Gen EPA ID:	CAD981621964
Shipment Date:	19961004
Creation Date:	5/20/1997 0:00:00
Receipt Date:	19961007
Manifest ID:	96356805
Trans EPA ID:	CAD981414386
Trans Name:	Not Reported
Trans 2 EPA ID:	Not Reported
Trans 2 Name:	Not Reported
TSDF EPA ID:	CAD981397417
Trans Name:	Not Reported
TSDF Alt EPA ID:	Not Reported
TSDF Alt Name:	Not Reported
Waste Code Description:	211 - Halogenated solvents (chloroform, methyl chloride, perchloroethylene, etc.
RCRA Code:	F002
Meth Code:	R01 - Recycler
Quantity Tons:	0.1876
Waste Quantity:	45
Quantity Unit:	G
Additional Code 1:	Not Reported
Additional Code 2:	Not Reported

BOULEVARD CLEANERS, 11831 ARTESIA BLVD, ARTESIA, CA 90701 (Continued)

Additional Code 3:	Not Reported
Additional Code 4:	Not Reported
Additional Code 5:	Not Reported

Shipment Date:	19961004
Creation Date:	5/20/1997 0:00:00
Receipt Date:	19961007
Manifest ID:	96356805
Trans EPA ID:	CAD981414386
Trans Name:	Not Reported
Trans 2 EPA ID:	Not Reported
Trans 2 Name:	Not Reported
TSDF EPA ID:	CAD981397417
Trans Name:	Not Reported
TSDF Alt EPA ID:	Not Reported
TSDF Alt Name:	Not Reported
Waste Code Description:	211 - Halogenated solvents (chloroform, methyl chloride, perchloroethylene, etc.
RCRA Code:	F002
Meth Code:	R01 - Recycler
Quantity Tons:	0.6321
Waste Quantity:	0.75
Quantity Unit:	Y
Additional Code 1:	Not Reported
Additional Code 2:	Not Reported
Additional Code 3:	Not Reported
Additional Code 4:	Not Reported
Additional Code 5:	Not Reported

Additional Info:

Year:	1995
Gen EPA ID:	CAD981621964

Shipment Date:	19950327
Creation Date:	4/2/1996 0:00:00
Receipt Date:	19950328
Manifest ID:	95190205
Trans EPA ID:	CAD981414386
Trans Name:	Not Reported
Trans 2 EPA ID:	Not Reported
Trans 2 Name:	Not Reported
TSDF EPA ID:	CAD981397417
Trans Name:	Not Reported
TSDF Alt EPA ID:	CAD981397417
TSDF Alt Name:	Not Reported
Waste Code Description:	211 - Halogenated solvents (chloroform, methyl chloride, perchloroethylene, etc.
RCRA Code:	F002
Meth Code:	R01 - Recycler
Quantity Tons:	0.1167
Waste Quantity:	28
Quantity Unit:	G

BOULEVARD CLEANERS, 11831 ARTESIA BLVD, ARTESIA, CA 90701 (Continued)

Additional Code 1:	Not Reported
Additional Code 2:	Not Reported
Additional Code 3:	Not Reported
Additional Code 4:	Not Reported
Additional Code 5:	Not Reported
Shipment Date:	19950327
Creation Date:	4/2/1996 0:00:00
Receipt Date:	19950328
Manifest ID:	95190205
Trans EPA ID:	CAD981414386
Trans Name:	Not Reported
Trans 2 EPA ID:	Not Reported
Trans 2 Name:	Not Reported
TSDF EPA ID:	CAD981397417
Trans Name:	Not Reported
TSDF Alt EPA ID:	CAD981397417
TSDF Alt Name:	Not Reported
Waste Code Description:	211 - Halogenated solvents (chloroform, methyl chloride, perchloroethylene, etc.
RCRA Code:	F002
Meth Code:	R01 - Recycler
Quantity Tons:	0.4214
Waste Quantity:	0.5
Quantity Unit:	Y
Additional Code 1:	Not Reported
Additional Code 2:	Not Reported
Additional Code 3:	Not Reported
Additional Code 4:	Not Reported
Additional Code 5:	Not Reported

SHELL OIL PRODUCTS US 17325 PIONEER BLVD., ARTESIA, CA, 90701			1029105480
▲ H24	NNW 1/10 - 1/3	(942 ft. / 0.178 mi.)	Other Ascertainable Records
	6 ft. Higher Elevation	62 ft. Above Sea Level	

Worksheet:

UST FINDER RELEASE: Other Ascertainable Records

Object ID:	64753
Facility ID:	Not Reported
Lust ID:	CAT0603724499
Name:	SHELL OIL PRODUCTS US
Address:	17325 PIONEER BLVD.
City,State,Zip:	ARTESIA, CA 90701
Address Match Type:	PointAddress
Reported Date:	Not Reported
Status:	No Further Action
Substance:	Not Reported

SHELL OIL PRODUCTS US, 17325 PIONEER BLVD., ARTESIA, CA 90701 (Continued)

Population within 1500ft:	1537
Domestic Wells within 1500ft:	0
Land Use:	Developed, High Intensity
Within SPA:	No
SPA PWS Facility ID:	Not Reported
SPA Water Type:	Not Reported
SPA Facility Type:	Not Reported
SPA HUC12:	Not Reported
Within WHPA:	Yes
WHPA PWS Facility ID:	CA1910065_12969
WHPA Water Type:	GW - Ground water
WHPA Facility Type:	WL - Well
WHPA HUC12:	180701060606
Within 100yr Floodplain:	No
Tribe:	Not Reported
EPA Region:	9
NFA Letter 1:	Not Reported
NFA Letter 2:	Not Reported
NFA Letter 3:	Not Reported
NFA Letter 4:	Not Reported
Closed With Residual Contaminate:	Not Reported
Coordinate Source:	Geocode
X Coord:	-118.08238
Y Coord:	33.8734400000001
Latitude:	33.87344
Longitude:	-118.08238

SHELL #204-0348-0500 17325 PIONEER BLVD, ARTESIA, CA, 90701			1029104759
▲ H25	NNW 1/10 - 1/3	(942 ft. / 0.178 mi.)	Other Ascertainable Records
	6 ft. Higher Elevation	62 ft. Above Sea Level	

Worksheet:

UST FINDER RELEASE: Other Ascertainable Records

Object ID:	64752
Facility ID:	Not Reported
Lust ID:	CAT0603702841
Name:	SHELL #204-0348-0500
Address:	17325 PIONEER BLVD
City,State,Zip:	ARTESIA, CA 90701
Address Match Type:	PointAddress
Reported Date:	Not Reported
Status:	No Further Action
Substance:	Not Reported
Population within 1500ft:	1537
Domestic Wells within 1500ft:	0
Land Use:	Developed, High Intensity

SHELL #204-0348-0500, 17325 PIONEER BLVD, ARTESIA, CA 90701 (Continued)

Within SPA:	No
SPA PWS Facility ID:	Not Reported
SPA Water Type:	Not Reported
SPA Facility Type:	Not Reported
SPA HUC12:	Not Reported
Within WHPA:	Yes
WHPA PWS Facility ID:	CA1910065_12969
WHPA Water Type:	GW - Ground water
WHPA Facility Type:	WL - Well
WHPA HUC12:	180701060606
Within 100yr Floodplain:	No
Tribe:	Not Reported
EPA Region:	9
NFA Letter 1:	Not Reported
NFA Letter 2:	Not Reported
NFA Letter 3:	Not Reported
NFA Letter 4:	Not Reported
Closed With Residual Contaminate:	Not Reported
Coordinate Source:	Geocode
X Coord:	-118.08238
Y Coord:	33.8734400000001
Latitude:	33.87344
Longitude:	-118.08238

SHELL #204-0348-0500 17325 PIONEER BLVD, ARTESIA, CA, 90701			S102436970
▲ H26	NNW 1/10 - 1/3	(942 ft. / 0.178 mi.)	Lists of state and tribal leaking storage tanks Other Ascertainable Records
	6 ft. Higher Elevation	62 ft. Above Sea Level	

Worksheet:

LUST REG 4: Lists of state and tribal leaking storage tanks

Region:	4
Regional Board:	04
County:	Los Angeles
Facility Id:	I-02242
Status:	Case Closed
Substance:	Gasoline
Substance Quantity:	Not Reported
Local Case No:	Not Reported
Case Type:	Groundwater
Abatement Method Used at the Site:	Not Reported
Global ID:	T0603702841
W Global ID:	Not Reported
Staff:	UNK
Local Agency:	19000
Cross Street:	ARTESIA BLVD
Enforcement Type:	Not Reported

SHELL #204-0348-0500, 17325 PIONEER BLVD, ARTESIA, CA 90701 (Continued)

Date Leak Discovered:	10/25/1993
Date Leak First Reported:	7/24/1995
Date Leak Record Entered:	9/12/1995
Date Confirmation Began:	1/25/1994
Date Leak Stopped:	Not Reported
Date Case Last Changed on Database:	8/12/1996
Date the Case was Closed:	8/12/1996
How Leak Discovered:	Subsurface Monitoring
How Leak Stopped:	Not Reported
Cause of Leak:	UNK
Leak Source:	Piping
Operator:	Not Reported
Water System:	Not Reported
Well Name:	Not Reported
Approx. Dist To Production Well (ft):	684.5269183734754778616277634 6
Source of Cleanup Funding:	Piping
Preliminary Site Assessment Workplan Submitted:	10/31/1994
Preliminary Site Assessment Began:	4/21/1995
Pollution Characterization Began:	Not Reported
Remediation Plan Submitted:	Not Reported
Remedial Action Underway:	Not Reported
Post Remedial Action Monitoring Began:	Not Reported
Enforcement Action Date:	Not Reported
Historical Max MTBE Date:	Not Reported
Hist Max MTBE Conc in Groundwater:	Not Reported
Hist Max MTBE Conc in Soil:	Not Reported
Significant Interim Remedial Action Taken:	Not Reported
GW Qualifier:	Not Reported
Soil Qualifier:	Not Reported
Organization:	Not Reported
Owner Contact:	Not Reported
Responsible Party:	SHELL OIL COMPANY
RP Address:	511 BROOKHURST AVE N, ANAHEIM 92803
Program:	LUST
Lat/Long:	33.873862 / -1
Local Agency Staff:	Not Reported
Beneficial Use:	Not Reported
Priority:	Not Reported
Cleanup Fund Id:	Not Reported
Suspended:	Not Reported
Assigned Name:	Not Reported
Summary:	24FEB95 SOIL @ GW DEPTH 15FT BGS CONTAMINATION TPH(G)6908PPMBTEX 4,774/25,148/7,169/40,646 PPB @ 15FT BGS

CORTESE: Other Ascertainable Records

Name:	SHELL #204-0348-0500
Address:	17325 PIONEER BLVD

SHELL #204-0348-0500, 17325 PIONEER BLVD, ARTESIA, CA 90701 (Continued)

City,State,Zip:	ARTESIA, CA 90701
Region:	CORTESE
Envirostor Id:	Not Reported
Global ID:	T0603702841
Site/Facility Type:	LUST CLEANUP SITE
Cleanup Status:	COMPLETED - CASE CLOSED
Status Date:	Not Reported
Site Code:	Not Reported
Latitude:	Not Reported
Longitude:	Not Reported
Owner:	Not Reported
Enf Type:	Not Reported
Swat R:	Not Reported
Flag:	active
Order No:	Not Reported
Waste Discharge System No:	Not Reported
Effective Date:	Not Reported
Region 2:	Not Reported
WID Id:	Not Reported
Solid Waste Id No:	Not Reported
Waste Management Uit Name:	Not Reported
File Name:	Active Open

CERS: Other Ascertainable Records

Name:	SHELL #204-0348-0500
Address:	17325 PIONEER BLVD
City,State,Zip:	ARTESIA, CA 90701
Site ID:	761134
CERS ID:	T0603702841
CERS Description:	Leaking Underground Storage Tank Cleanup Site

Affiliation:

Affiliation Type Desc:	Local Agency Caseworker
Entity Name:	JOHN AWUJO - LOS ANGELES COUNTY
Entity Title:	Not Reported
Affiliation Address:	900 S FREMONT AVE
Affiliation City:	ALHAMBRA
Affiliation State:	CA
Affiliation Country:	Not Reported
Affiliation Zip:	Not Reported
Affiliation Phone:	6264583507,

Affiliation Type Desc:	Regional Board Caseworker
Entity Name:	YUE RONG - LOS ANGELES RWQCB (REGION 4)
Entity Title:	Not Reported
Affiliation Address:	320 W. 4TH ST., SUITE 200
Affiliation City:	Los Angeles
Affiliation State:	CA
Affiliation Country:	Not Reported
Affiliation Zip:	Not Reported

SHELL #204-0348-0500, 17325 PIONEER BLVD, ARTESIA, CA 90701 (Continued)

Affiliation Phone: ,

SHELL #135062 (NICK'S SHELL) 17325 PIONEER BLVD, ARTESIA, CA, 90701			1028187254
▲ H27	NNW 1/10 - 1/3	(942 ft. / 0.178 mi.)	Other Ascertainable Records
	6 ft. Higher Elevation	62 ft. Above Sea Level	

Worksheet:

UST FINDER: Other Ascertainable Records

Object ID:	731485
Facility ID:	CA10279009
Name:	SHELL #135062 (NICK'S SHELL)
Address:	17325 PIONEER BLVD
City,State,Zip:	ARTESIA, CA 90701
Address Match Type:	PointAddress
Open USTs:	3
Closed USTs:	Not Reported
TOS USTs:	Not Reported
Population 1500ft:	1517
Private Wells 1500ft:	0
Within 100yr Floodplain:	No
Land Use:	Developed, High Intensity
Within SPA:	Not Reported
SPA PWS Facility ID:	Not Reported
SPA Water Type:	Not Reported
SPA Facility Type:	Not Reported
SPA HUC12:	Not Reported
Within WHPA:	Yes
WHPA PWS Facility ID:	CA1910065_12969
WHPA Water Type:	GW - Ground water
WHPA Facility Type:	WL - Well
WHPA HUC12:	180701060606
Facility Status:	Open UST(s)
Date of Last Inspection:	Not Reported
EPA Region:	9
Tribe:	Not Reported
Coordinate Source:	Geocode
X Coord:	-118.082646969
Y Coord:	33.8734390050001
Latitude:	33.8734390045858
Longitude:	-118.082646968813

UST FINDER:

Object ID:	2259134
Facility ID:	CA10279009
Tank ID:	CA10279009-003_A Stand-alone Tank_1

SHELL #135062 (NICK'S SHELL), 17325 PIONEER BLVD, ARTESIA, CA 90701 (Continued)

Tank Status:	Open
Installation Date:	1998/11/23 15:59:59+00
Removal Date:	Not Reported
Tank Capacity:	12000
Substances:	Diesel
Tank Wall Type:	Double Wall

Object ID:	2259135
Facility ID:	CA10279009
Tank ID:	CA10279009-002_A Stand-alone Tank_1
Tank Status:	Open
Installation Date:	2002/03/12 15:59:59+00
Removal Date:	Not Reported
Tank Capacity:	12000
Substances:	Premium Unleaded
Tank Wall Type:	Double Wall

Object ID:	2259136
Facility ID:	CA10279009
Tank ID:	CA10279009-001_A Stand-alone Tank_1
Tank Status:	Open
Installation Date:	2002/03/12 15:59:59+00
Removal Date:	Not Reported
Tank Capacity:	20000
Substances:	Regular Unleaded
Tank Wall Type:	Double Wall

SHELL SERVICE STATION 17325 PIONEER UNIT C, ARTESIA, CA, 90701			1006805303
▲ H28	NNW 1/10 - 1/3	(942 ft. / 0.178 mi.)	Lists of state and tribal leaking storage tanks Other Ascertainable Records
	6 ft. Higher Elevation	62 ft. Above Sea Level	

Worksheet:

LUST REG 4: Lists of state and tribal leaking storage tanks

Region:	4
Regional Board:	04
County:	Los Angeles
Facility Id:	I-02242A
Status:	Leak being confirmed
Substance:	Gasoline
Substance Quantity:	Not Reported
Local Case No:	02165-026233
Case Type:	Groundwater
Abatement Method Used at the Site:	Not Reported
Global ID:	T0603724499
W Global ID:	Not Reported
Staff:	JFL

SHELL SERVICE STATION, 17325 PIONEER UNIT C, ARTESIA, CA 90701 (Continued)

Local Agency:	19000
Cross Street:	ARTESIA BLVD.
Enforcement Type:	SEL
Date Leak Discovered:	11/8/2001
Date Leak First Reported:	7/31/2003
Date Leak Record Entered:	Not Reported
Date Confirmation Began:	7/31/2003
Date Leak Stopped:	Not Reported
Date Case Last Changed on Database:	Not Reported
Date the Case was Closed:	Not Reported
How Leak Discovered:	Subsurface Monitoring
How Leak Stopped:	Not Reported
Cause of Leak:	UNK
Leak Source:	UNK
Operator:	Not Reported
Water System:	Not Reported
Well Name:	Not Reported
Approx. Dist To Production Well (ft):	Not Reported
Source of Cleanup Funding:	UNK
Preliminary Site Assessment Workplan Submitted:	Not Reported
Preliminary Site Assessment Began:	Not Reported
Pollution Characterization Began:	Not Reported
Remediation Plan Submitted:	Not Reported
Remedial Action Underway:	Not Reported
Post Remedial Action Monitoring Began:	Not Reported
Enforcement Action Date:	Not Reported
Historical Max MTBE Date:	6/19/2003
Hist Max MTBE Conc in Groundwater:	310
Hist Max MTBE Conc in Soil:	Not Reported
Significant Interim Remedial Action Taken:	Not Reported
GW Qualifier:	Not Reported
Soil Qualifier:	Not Reported
Organization:	Not Reported
Owner Contact:	Not Reported
Responsible Party:	JOE LENTINI
RP Address:	P.O. BOX 7869
Program:	LUST
Lat/Long:	0 / 0
Local Agency Staff:	Not Reported
Beneficial Use:	Not Reported
Priority:	Not Reported
Cleanup Fund Id:	Not Reported
Suspended:	Not Reported
Assigned Name:	Not Reported
Summary:	Not Reported

RCRA Listings: Other Ascertainable Records

SHELL SERVICE STATION, 17325 PIONEER UNIT C, ARTESIA, CA 90701 (Continued)

Date Form Received by Agency:	20020814
Handler Name:	Shell Service Station
Handler Address:	17325 Pioneer Unit C
Handler City,State,Zip:	ARTESIA, CA 90701
EPA ID:	CAR000125674
Contact Name:	NORA CORTEZ
Contact Address:	12700 NORTHBOROUGH DR
Contact City,State,Zip:	HOUSTON, TX 77067-2508
Contact Telephone:	281-874-2224
Contact Fax:	Not Reported
Contact Email:	NCCORTEZ@SHELLOPUS.COM
Contact Title:	Not Reported
EPA Region:	09
Land Type:	Private
Federal Waste Generator Description:	Not a generator, verified
Non-Notifier:	Not Reported
Biennial Report Cycle:	Not Reported
Accessibility:	Not Reported
Active Site Indicator:	Not Reported
State District Owner:	Not Reported
State District:	Not Reported
Mailing Address:	12700 NORTHBOROUGH DR
Mailing City,State,Zip:	HOUSTON, TX 77067-2508
Owner Name:	Equilon Enterprises Llc Dba
Owner Type:	Private
Operator Name:	Not Reported
Operator Type:	Not Reported
Short-Term Generator Activity:	No
Importer Activity:	No
Mixed Waste Generator:	No
Transporter Activity:	No
Transfer Facility Activity:	No
Recycler Activity with Storage:	No
Small Quantity On-Site Burner Exemption:	No
Smelting Melting and Refining Furnace Exemption:	No
Underground Injection Control:	No
Off-Site Waste Receipt:	No
Universal Waste Indicator:	No
Universal Waste Destination Facility:	No
Federal Universal Waste:	No
Active Site State-Reg Handler:	---
Federal Facility Indicator:	Not Reported
Hazardous Secondary Material Indicator:	N
Sub-Part K Indicator:	Not Reported
2018 GPRA Permit Baseline:	Not on the Baseline
2018 GPRA Renewals Baseline:	Not on the Baseline
202 GPRA Corrective Action Baseline:	No

SHELL SERVICE STATION, 17325 PIONEER UNIT C, ARTESIA, CA 90701 (Continued)

Subject to Corrective Action Universe:	No
Non-TSDFs Where RCRA CA has Been Imposed Universe:	No
Corrective Action Priority Ranking:	No NCAPS ranking
Environmental Control Indicator:	No
Institutional Control Indicator:	No
Human Exposure Controls Indicator:	N/A
Groundwater Controls Indicator:	N/A
Significant Non-Complier Universe:	No
Unaddressed Significant Non-Complier Universe:	No
Addressed Significant Non-Complier Universe:	No
Significant Non-Complier With a Compliance Schedule Universe:	No
Financial Assurance Required:	Not Reported
Handler Date of Last Change:	20041214
Recognized Trader-Importer:	No
Recognized Trader-Exporter:	No
Importer of Spent Lead Acid Batteries:	No
Exporter of Spent Lead Acid Batteries:	No
Recycler Activity Without Storage:	No
Manifest Broker:	No
Sub-Part P Indicator:	No

Hazardous Waste Summary:

Waste Code:	D001
Waste Description:	Ignitable Waste
Waste Code:	D018
Waste Description:	Benzene

Handler - Owner Operator:

Owner/Operator Indicator:	Owner
Owner/Operator Name:	EQUILON ENTERPRISES LLC DBA
Legal Status:	Private
Date Became Current:	Not Reported
Date Ended Current:	Not Reported
Owner/Operator Address:	P O BOX 2648
Owner/Operator City,State,Zip:	HOUSTON, TX 77252-2648
Owner/Operator Telephone:	713-241-5036
Owner/Operator Telephone Ext:	Not Reported
Owner/Operator Fax:	Not Reported
Owner/Operator Email:	Not Reported

Historic Generators:

Receive Date:	20020814
Handler Name:	SHELL SERVICE STATION
Federal Waste Generator Description:	Not a generator, verified

SHELL SERVICE STATION, 17325 PIONEER UNIT C, ARTESIA, CA 90701 (Continued)

State District Owner:	Not Reported
Large Quantity Handler of Universal Waste:	No
Recognized Trader Importer:	No
Recognized Trader Exporter:	No
Spent Lead Acid Battery Importer:	No
Spent Lead Acid Battery Exporter:	No
Current Record:	Yes
Non Storage Recycler Activity:	Not Reported
Electronic Manifest Broker:	Not Reported

List of NAICS Codes and Descriptions:

NAICS Codes:	No NAICS Codes Found

Facility Has Received Notices of Violations:

Violations:	No Violations Found

Evaluation Action Summary:

Evaluations:	No Evaluations Found

CORTESE: Other Ascertainable Records

Name:	SHELL OIL PRODUCTS US
Address:	17325 PIONEER BLVD.
City,State,Zip:	ARTESIA, CA 90701
Region:	CORTESE
Envirostor Id:	Not Reported
Global ID:	T0603724499
Site/Facility Type:	LUST CLEANUP SITE
Cleanup Status:	COMPLETED - CASE CLOSED
Status Date:	Not Reported
Site Code:	Not Reported
Latitude:	Not Reported
Longitude:	Not Reported
Owner:	Not Reported
Enf Type:	Not Reported
Swat R:	Not Reported
Flag:	active
Order No:	Not Reported
Waste Discharge System No:	Not Reported
Effective Date:	Not Reported
Region 2:	Not Reported
WID Id:	Not Reported
Solid Waste Id No:	Not Reported
Waste Management Uit Name:	Not Reported
File Name:	Active Open

NICKS SHELL SERVICE 17325 PIONEER BLVD, ARTESIA, CA, 907012707			S105126309
▲ H29	NNW 1/10 - 1/3	(942 ft. / 0.178 mi.)	Lists of state and tribal leaking storage tanks Local Lists of Hazardous waste / Contaminated Sites Local Lists of Registered Storage Tanks Other Ascertainable Records
	6 ft. Higher Elevation	62 ft. Above Sea Level	

Worksheet:

LUST: Lists of state and tribal leaking storage tanks

Name:	SHELL OIL PRODUCTS US
Address:	17325 PIONEER BLVD.
City,State,Zip:	ARTESIA, CA 90701
Lead Agency:	LOS ANGELES RWQCB (REGION 4)
Case Type:	LUST Cleanup Site
Geo Track:	http://geotracker.waterboards.ca.gov/profile_report.asp?global_id=T0603724499
Global Id:	T0603724499
Latitude:	33.8734
Longitude:	-118.0826
Status:	Completed - Case Closed
Status Date:	01/23/2009
Case Worker:	JFL
RB Case Number:	I-02242A
Local Agency:	LOS ANGELES COUNTY
File Location:	Regional Board
Local Case Number:	02165-026233
Potential Media Affect:	Aquifer used for drinking water supply
Potential Contaminants of Concern:	Gasoline
EPA Region:	9
Coordinate Source:	Manual Entry on Screens
Cuf Case:	NO
Quantity Released Gallons:	Not Reported
Begin Date:	11/08/2001
Leak Reported Date:	07/31/2003
How Discovered:	Subsurface Monitoring
How Discovered Description:	Not Reported
Discharge Source:	Other
Discharge Cause:	Unknown
Stop Method:	Not Reported
Stop Description:	Not Reported
No Further Action Date:	01/23/2009
CA Water Watershed Name:	San Gabriel River - Lower San Gabriel - Central (Split) (405.15)
Dwr Groundwater Subbasin Name:	Coastal Plain Of Los Angeles - Central (4-011.04)
Disadvantaged Community:	Not Reported
CA Enviroscreen 3 Score:	76-80%
CA Enviroscreen 4 Score:	70-75%
Military DOD Site:	No
Facility Project Subtype:	Not Reported
RWQCB Region:	LOS ANGELES RWQCB (REGION 4)
Site History:	Not Reported

NICKS SHELL SERVICE, 17325 PIONEER BLVD, ARTESIA, CA 907012707 (Continued)

LUST:

Global Id:	T0603724499
Contact Type:	Regional Board Caseworker - Primary Caseworker
Contact Name:	JOE F. LUERA
Organization Name:	LOS ANGELES RWQCB (REGION 4)
Address:	320 W. 4TH STREET, SUITE 200
City:	LOS ANGELES
Email:	joe.luera@waterboards.ca.gov
Phone Number:	Not Reported

Global Id:	T0603724499
Contact Type:	Local Agency Caseworker
Contact Name:	LAURA GAJDOS
Organization Name:	LOS ANGELES COUNTY
Address:	900 S. FREMONT AVE.
City:	ALHAMBRA
Email:	Not Reported
Phone Number:	Not Reported

LUST:

Global Id:	T0603724499
Action Type:	RESPONSE
Date:	04/15/2008
Action:	Monitoring Report - Quarterly

Global Id:	T0603724499
Action Type:	RESPONSE
Date:	01/15/2006
Action:	Monitoring Report - Quarterly

Global Id:	T0603724499
Action Type:	ENFORCEMENT
Date:	01/23/2009
Action:	Closure/No Further Action Letter

Global Id:	T0603724499
Action Type:	Other
Date:	07/31/2003
Action:	Leak Reported

Global Id:	T0603724499
Action Type:	RESPONSE
Date:	07/15/2005
Action:	Monitoring Report - Quarterly

Global Id:	T0603724499
Action Type:	RESPONSE
Date:	10/15/2005
Action:	Monitoring Report - Quarterly

Global Id:	T0603724499
Action Type:	RESPONSE

NICKS SHELL SERVICE, 17325 PIONEER BLVD, ARTESIA, CA 907012707 (Continued)

Date:	04/15/2006
Action:	Monitoring Report - Quarterly
Global Id:	T0603724499
Action Type:	RESPONSE
Date:	01/15/2007
Action:	Monitoring Report - Quarterly
Global Id:	T0603724499
Action Type:	RESPONSE
Date:	07/15/2006
Action:	Monitoring Report - Quarterly
Global Id:	T0603724499
Action Type:	ENFORCEMENT
Date:	01/13/2009
Action:	Notification - Preclosure
Global Id:	T0603724499
Action Type:	RESPONSE
Date:	01/15/2005
Action:	Monitoring Report - Quarterly
Global Id:	T0603724499
Action Type:	RESPONSE
Date:	04/15/2005
Action:	Monitoring Report - Quarterly
Global Id:	T0603724499
Action Type:	RESPONSE
Date:	01/15/2008
Action:	Monitoring Report - Quarterly
Global Id:	T0603724499
Action Type:	Other
Date:	11/08/2001
Action:	Leak Discovery
Global Id:	T0603724499
Action Type:	RESPONSE
Date:	07/15/2008
Action:	Monitoring Report - Quarterly
Global Id:	T0603724499
Action Type:	RESPONSE
Date:	10/15/2008
Action:	Monitoring Report - Quarterly
Global Id:	T0603724499
Action Type:	RESPONSE
Date:	04/15/2004
Action:	Monitoring Report - Quarterly
Global Id:	T0603724499
Action Type:	RESPONSE

NICKS SHELL SERVICE, 17325 PIONEER BLVD, ARTESIA, CA 907012707 (Continued)

Date:	10/15/2006
Action:	Monitoring Report - Quarterly
Global Id:	T0603724499
Action Type:	RESPONSE
Date:	07/15/2004
Action:	Monitoring Report - Quarterly
Global Id:	T0603724499
Action Type:	RESPONSE
Date:	10/15/2007
Action:	Monitoring Report - Quarterly
Global Id:	T0603724499
Action Type:	RESPONSE
Date:	10/15/2004
Action:	Monitoring Report - Quarterly
Global Id:	T0603724499
Action Type:	REMEDIATION
Date:	11/08/2001
Action:	Other (Use Description Field)
Global Id:	T0603724499
Action Type:	ENFORCEMENT
Date:	03/03/2004
Action:	Staff Letter
Global Id:	T0603724499
Action Type:	RESPONSE
Date:	01/15/2009
Action:	Monitoring Report - Quarterly
Global Id:	T0603724499
Action Type:	RESPONSE
Date:	04/15/2004
Action:	Other Report / Document
Global Id:	T0603724499
Action Type:	RESPONSE
Date:	04/15/2007
Action:	Monitoring Report - Quarterly
Global Id:	T0603724499
Action Type:	RESPONSE
Date:	07/15/2007
Action:	Monitoring Report - Quarterly

LUST:

Global Id:	T0603724499
Status:	Open - Case Begin Date
Status Date:	11/08/2001
Global Id:	T0603724499

NICKS SHELL SERVICE, 17325 PIONEER BLVD, ARTESIA, CA 907012707 (Continued)

Status:	Open - Site Assessment
Status Date:	07/31/2003
Global Id:	T0603724499
Status:	Completed - Case Closed
Status Date:	01/23/2009
Name:	SHELL #204-0348-0500
Address:	17325 PIONEER BLVD
City,State,Zip:	ARTESIA, CA 90701
Lead Agency:	LOS ANGELES RWQCB (REGION 4)
Case Type:	LUST Cleanup Site
Geo Track:	http://geotracker.waterboards.ca.gov/profile_report.asp?global_id=T0603702841
Global Id:	T0603702841
Latitude:	33.873507783
Longitude:	-118.0825801
Status:	Completed - Case Closed
Status Date:	08/12/1996
Case Worker:	YR
RB Case Number:	I-02242
Local Agency:	LOS ANGELES COUNTY
File Location:	Not Reported
Local Case Number:	Not Reported
Potential Media Affect:	Aquifer used for drinking water supply
Potential Contaminants of Concern:	Gasoline
EPA Region:	9
Coordinate Source:	* Historical Geocode - Exact Address Match
Cuf Case:	NO
Quantity Released Gallons:	Not Reported
Begin Date:	10/25/1993
Leak Reported Date:	07/24/1995
How Discovered:	Subsurface Monitoring
How Discovered Description:	Not Reported
Discharge Source:	Piping
Discharge Cause:	Unknown
Stop Method:	Not Reported
Stop Description:	Not Reported
No Further Action Date:	08/12/1996
CA Water Watershed Name:	San Gabriel River - Lower San Gabriel - Central (Split) (405.15)
Dwr Groundwater Subbasin Name:	Coastal Plain Of Los Angeles - Central (4-011.04)
Disadvantaged Community:	Not Reported
CA Enviroscreen 3 Score:	81-85%
CA Enviroscreen 4 Score:	70-75%
Military DOD Site:	No
Facility Project Subtype:	Not Reported
RWQCB Region:	LOS ANGELES RWQCB (REGION 4)
Site History:	Not Reported

LUST:

Global Id:	T0603702841

NICKS SHELL SERVICE, 17325 PIONEER BLVD, ARTESIA, CA 907012707 (Continued)

Contact Type:	Local Agency Caseworker
Contact Name:	JOHN AWUJO
Organization Name:	LOS ANGELES COUNTY
Address:	900 S FREMONT AVE
City:	ALHAMBRA
Email:	jawujo@dpw.lacounty.gov
Phone Number:	6264583507

Global Id:	T0603702841
Contact Type:	Regional Board Caseworker - Primary Caseworker
Contact Name:	YUE RONG
Organization Name:	LOS ANGELES RWQCB (REGION 4)
Address:	320 W. 4TH ST., SUITE 200
City:	Los Angeles
Email:	yrong@waterboards.ca.gov
Phone Number:	Not Reported

LUST:

Global Id:	T0603702841
Action Type:	Other
Date:	07/24/1995
Action:	Leak Reported

Global Id:	T0603702841
Action Type:	ENFORCEMENT
Date:	08/12/1996
Action:	Closure/No Further Action Letter

Global Id:	T0603702841
Action Type:	Other
Date:	10/25/1993
Action:	Leak Discovery

LUST:

Global Id:	T0603702841
Status:	Open - Case Begin Date
Status Date:	10/25/1993

Global Id:	T0603702841
Status:	Open - Site Assessment
Status Date:	01/25/1994

Global Id:	T0603702841
Status:	Open - Site Assessment
Status Date:	10/31/1994

Global Id:	T0603702841
Status:	Open - Site Assessment
Status Date:	04/21/1995

Global Id:	T0603702841
Status:	Completed - Case Closed

NICKS SHELL SERVICE, 17325 PIONEER BLVD, ARTESIA, CA 907012707 (Continued)

Status Date:	08/12/1996

CERS HAZ WASTE: Local Lists of Hazardous waste / Contaminated Sites

Name:	SHELL #135062 (NICK'S SHELL)
Address:	17325 PIONEER BLVD
City,State,Zip:	ARTESIA, CA 90701
Site ID:	152989
CERS ID:	10279009
CERS Description:	Hazardous Waste Generator

CERS TANKS: Local Lists of Registered Storage Tanks

Name:	SHELL #135062 (NICK'S SHELL)
Address:	17325 PIONEER BLVD
City,State,Zip:	ARTESIA, CA 90701
Site ID:	152989
CERS ID:	10279009
CERS Description:	Underground Storage Tank

HIST CORTESE: Other Ascertainable Records

edr_fname:	SHELL #204-0348-0500
edr_fadd1:	17325 PIONEER
City,State,Zip:	ARTESIA, CA 90701
Region:	CORTESE
Facility County Code:	Not Reported
Reg By:	Not Reported
Reg Id:	Not Reported

LOS ANGELES CO. HMS: Other Ascertainable Records

Name:	NICKS SHELL SERVICE
Address:	17325 PIONEER BLVD
City,State,Zip:	ARTESIA, CA 907012707
Region:	LA
Permit Category:	I
Facility Id:	002165-062676
Facility Type:	01
Facility Status:	Permit
Area:	1D
Permit Number:	000922353
Permit Status:	Permit

HWTS: Other Ascertainable Records

Name:	CAL CRYSTAL INC DBA NICK SHELL SERVICE
Address:	17325 PIONEER BLVD
Address 2:	Not Reported
City,State,Zip:	ARTESIA, CA 90701
EPA ID:	CAL000410514
Inactive Date:	Not Reported

NICKS SHELL SERVICE, 17325 PIONEER BLVD, ARTESIA, CA 907012707 (Continued)

Create Date:	09/18/2015
Last Act Date:	Not Reported
Mailing Name:	Not Reported
Mailing Address:	17325 PIONEER BLVD
Mailing Address 2:	Not Reported
Mailing City,State,Zip:	ARTESIA, CA 90701
Owner Name:	CAL CRYSTAL INC
Owner Address:	11518 178TH STREET
Owner Address 2:	Not Reported
Owner City,State,Zip:	ARTESIA, CA 90701
Owner Phone:	Not Reported
Owner Fax:	Not Reported
Contact Name:	FAROOQ MEMON
Contact Address:	17325 PIONEER BLVD
Contact Address 2:	Not Reported
City,State,Zip:	ARTESIA, CA 90701
Contact Phone:	Not Reported
Contact Fax:	Not Reported
Facility Status:	Active
Facility Type:	PERMANENT
Category:	STATE
Latitude:	33.873435
Longitude:	-118.082646

NAICS:

EPA ID:	CAL000410514
Create Date:	2015-09-18 13:50:33.807
NAICS Code:	44719
NAICS Description:	Other Gasoline Stations
Issued EPA ID Date:	2015-09-18 13:50:33.80300
Inactive Date:	Not Reported
Facility Name:	CAL CRYSTAL INC DBA NICK SHELL SERVICE
Facility Address:	17325 PIONEER BLVD
Facility Address 2:	Not Reported
Facility City:	ARTESIA
Facility County:	Not Reported
Facility State:	CA
Facility Zip:	90701

HAZNET: Other Ascertainable Records

Name:	CAL CRYSTAL INC DBA NICK SHELL SERVICE
Address:	17325 PIONEER BLVD
Address 2:	Not Reported
City,State,Zip:	ARTESIA, CA 90701
Contact:	FAROOQ MEMON
Telephone:	5628655555
Mailing Name:	Not Reported
Mailing Address:	17325 PIONEER BLVD

NICKS SHELL SERVICE, 17325 PIONEER BLVD, ARTESIA, CA 907012707 (Continued)

Year:	2015
Gepaid:	CAL000410514
TSD EPA ID:	CAT080013352
CA Waste Code:	241 - Tank bottom waste
Disposal Method:	H039 - Other Recovery Of Reclamation For Reuse Including Acid Regeneration, Organics Recovery Ect
Tons:	10.49172

Additional Info:

Year:	2015
Gen EPA ID:	CAL000410514
Shipment Date:	20151223
Creation Date:	3/5/2016 22:15:15
Receipt Date:	20151223
Manifest ID:	014287138JJK
Trans EPA ID:	CAR000172874
Trans Name:	ABLE ENVIRONMENTAL SERVICES
Trans 2 EPA ID:	Not Reported
Trans 2 Name:	Not Reported
TSDF EPA ID:	CAT080013352
Trans Name:	DEMENNO KERDOON
TSDF Alt EPA ID:	Not Reported
TSDF Alt Name:	Not Reported
Waste Code Description:	241 - Tank bottom waste 251 Still bottoms with halogenated organics
RCRA Code:	Not Reported
Meth Code:	H039 - Other Recovery Of Reclamation For Reuse Including Acid Regeneration, Organics Recovery Ect
Quantity Tons:	10.49172
Waste Quantity:	2516
Quantity Unit:	G
Additional Code 1:	Not Reported
Additional Code 2:	Not Reported
Additional Code 3:	Not Reported
Additional Code 4:	Not Reported
Additional Code 5:	Not Reported

CERS: Other Ascertainable Records

Name:	SHELL #135062 (NICK'S SHELL)
Address:	17325 PIONEER BLVD
City,State,Zip:	ARTESIA, CA 90701
Site ID:	152989
CERS ID:	10279009
CERS Description:	Chemical Storage Facilities

Violations:

Site ID:	152989
Site Name:	SHELL #135062 (NICK'S SHELL)
Violation Date:	10-03-2017
Citation:	23 CCR 16 2712(f) - California Code of Regulations, Title 23, Chapter 16, Section(s) 2712(f)

NICKS SHELL SERVICE, 17325 PIONEER BLVD, ARTESIA, CA 907012707 (Continued)

Violation Description:	Failure to implement the corrections specified in the inspection report within 30 calendar days of receiving an inspection report from either the CUPA or special inspector.
Violation Notes:	Returned to compliance on 02/05/2018.
Violation Division:	Los Angeles County Department of Public Works
Violation Program:	UST
Violation Source:	CERS,

Site ID:	152989
Site Name:	SHELL #135062 (NICK'S SHELL)
Violation Date:	10-10-2019
Citation:	23 CCR 16 2712(f) - California Code of Regulations, Title 23, Chapter 16, Section(s) 2712(f)
Violation Description:	Failure to implement the corrections specified in the inspection report within 30 days of receiving an inspection report from either the UPA or special inspector.
Violation Notes:	Returned to compliance on 05/04/2020. 1)101818 OVFL REJECTED DUE TO MISSING TECH NAME/SIG 2)CERS 3)OVFL TEST DONE LATE
Violation Division:	Los Angeles County Department of Public Works
Violation Program:	UST
Violation Source:	CERS,

Site ID:	152989
Site Name:	SHELL #135062 (NICK'S SHELL)
Violation Date:	10-11-2022
Citation:	23 CCR 16 2641(h) - California Code of Regulations, Title 23, Chapter 16, Section(s) 2641(h)
Violation Description:	Failure to have an approved UST Monitoring Plan.
Violation Notes:	CERS|91&DSL ANN DSCRPNCY|'21 MSC&OVFL LATE|OVFL&DO REQ NOT MET|LQ INSMP|UDC 11/12 SHR VLVE BRKN|'19&'20 CTLS,'20 SCTR NOT SBMTD|MLT ALRMCERS|VRFY ANN SNSRS|SBMT TST:'19,'20,'22 CTLS;'22 OVFL;'20 SCTR|SBMTPRF:LIQ RMVD FROM 87&91 FILL SMPS;L3&L6 ALRMS;SHR VLV FXD|CRTFY OVFL
Violation Division:	Los Angeles County Department of Public Works
Violation Program:	UST
Violation Source:	CERS,

Site ID:	152989
Site Name:	SHELL #135062 (NICK'S SHELL)
Violation Date:	10-03-2016
Citation:	HSC 6.75 25299.30-25299.34 - California Health and Safety Code, Chapter 6.75, Section(s) 25299.30-25299.34
Violation Description:	Failure to submit and maintain complete and current Certification of Financial Responsibility or other mechanism of financial assurance.
Violation Notes:	Returned to compliance on 02/05/2018.
Violation Division:	Los Angeles County Department of Public Works
Violation Program:	UST
Violation Source:	CERS,

Site ID:	152989
Site Name:	SHELL #135062 (NICK'S SHELL)
Violation Date:	10-11-2022
Citation:	23 CCR 16 2637(f) - California Code of Regulations, Title 23, Chapter 16, Section(s) 2637(f)
Violation Description:	Failure to submit a copy of the secondary containment test results on the Secondary Containment Testing report Form to the UPA within 30 days after the test.
Violation Notes:	CERS|91&DSL ANN DSCRPNCY|'21 MSC&OVFL LATE|OVFL&DO REQ NOT MET|LQ INSMP|UDC 11/12 SHR VLVE BRKN|'19&'20 CTLS,'20 SCTR NOT SBMTD|MLT ALRMCERS|VRFY ANN SNSRS|SBMT TST:'19,'20,'22 CTLS;'22 OVFL;'20 SCTR|SBMTPRF:LIQ RMVD FROM 87&91 FILL SMPS;L3&L6 ALRMS;SHR VLV FXD|CRTFY OVFL
Violation Division:	Los Angeles County Department of Public Works
Violation Program:	UST

NICKS SHELL SERVICE, 17325 PIONEER BLVD, ARTESIA, CA 907012707 (Continued)

Violation Source:	CERS,

Site ID:	152989
Site Name:	SHELL #135062 (NICK'S SHELL)
Violation Date:	10-09-2020
Citation:	23 CCR 16 2716(e) - California Code of Regulations, Title 23, Chapter 16, Section(s) 2716(e)
Violation Description:	For designated operator (DO) monthly inspections conducted before October 1, 2018, failure to comply with one or more of the following requirements: Be performed by an ICC certified DO. Inspect monthly alarm history report, check that alarms are documented and responded to appropriately, and attach a copy. Inspect for the presence of liquid/debris in spill containers. Inspect for the presence of liquid/debris in under dispenser containment (UDC) and ensure that the monitoring equipment is positioned correctly. Inspect for liquid or debris in containment sumps where an alarm occurred with no service visit. Check that all testing and maintenance has been completed and documented. Verify that all facility employees have been trained in accordance with 23 CCR 2715(c). For designated operator (DO) 30 day inspections conducted on and after October 1, 2018, failure to conduct the designated UST operator visual inspection at least once every 30 days.
Violation Notes:	1)2019 CTLS MISSING/NOT SUBMITTED TO LA CO DPW NOR UPLOADED IN CERS 1)SUBMIT/UPLOAD
Violation Division:	Los Angeles County Department of Public Works
Violation Program:	UST
Violation Source:	CERS,

Site ID:	152989
Site Name:	SHELL #135062 (NICK'S SHELL)
Violation Date:	03-19-2020
Citation:	23 CCR 16 2711(a)(8) - California Code of Regulations, Title 23, Chapter 16, Section(s) 2711(a)(8)
Violation Description:	Failure to submit or maintain a current facility plot plan.
Violation Notes:	Returned to compliance on 05/04/2020. CERS-FACILITY,TANK INFO,FRCT,CFO LETTER,OSDO
Violation Division:	Los Angeles County Department of Public Works
Violation Program:	UST
Violation Source:	CERS,

Site ID:	152989
Site Name:	SHELL #135062 (NICK'S SHELL)
Violation Date:	10-09-2020
Citation:	23 CCR 16 2712 - California Code of Regulations, Title 23, Chapter 16, Section(s) 2712
Violation Description:	Failure to comply with any of the applicable requirements of the permit issued for the operation of the UST system.
Violation Notes:	1)2019 CTLS MISSING/NOT SUBMITTED TO LA CO DPW NOR UPLOADED IN CERS 1)SUBMIT/UPLOAD
Violation Division:	Los Angeles County Department of Public Works
Violation Program:	UST
Violation Source:	CERS,

Site ID:	152989
Site Name:	SHELL #135062 (NICK'S SHELL)
Violation Date:	10-11-2022
Citation:	23 CCR 16 2712(i) - California Code of Regulations, Title 23, Chapter 16, Section(s) 2712(i)
Violation Description:	Failure to have current UST Monitoring Plan available on site.
Violation Notes:	CERS|91&DSL ANN DSCRPNCY|'21 MSC&OVFL LATE|OVFL&DO REQ NOT MET|LQ INSMP|UDC 11/12 SHR VLVE BRKN|'19&'20 CTLS,'20 SCTR NOT SBMTD|MLT ALRMCERS|VRFY ANN SNSRS|SBMT TST:'19,'20,'22 CTLS;'22 OVFL;'20 SCTR|SBMTPRF:LIQ RMVD FROM 87&91 FILL SMPS;L3&L6 ALRMS;SHR VLV FXD|CRTFY OVFL
Violation Division:	Los Angeles County Department of Public Works
Violation Program:	UST
Violation Source:	CERS,

NICKS SHELL SERVICE, 17325 PIONEER BLVD, ARTESIA, CA 907012707 (Continued)

Site ID:	152989
Site Name:	SHELL #135062 (NICK'S SHELL)
Violation Date:	03-19-2020
Citation:	23 CCR 16 2715(a)(1)(B) - California Code of Regulations, Title 23, Chapter 16, Section(s) 2715(a)(1)(B)
Violation Description:	Failure to submit the Designated Underground Storage Tank Operator Identification Form within 30 days of installing a UST system or within 30 days of a change in DO.
Violation Notes:	Returned to compliance on 05/04/2020. CERS-FACILITY,TANK INFO,FRCT,CFO LETTER,OSDO
Violation Division:	Los Angeles County Department of Public Works
Violation Program:	UST
Violation Source:	CERS,

Site ID:	152989
Site Name:	SHELL #135062 (NICK'S SHELL)
Violation Date:	10-03-2016
Citation:	23 CCR 16 2632(d)(1)(C), 2641(h), 2711(a)(8) - California Code of Regulations, Title 23, Chapter 16, Section(s) 2632(d)(1)(C), 2641(h), 2711(a)(8)
Violation Description:	Failure to submit or update a plot plan.
Violation Notes:	Returned to compliance on 02/05/2018.
Violation Division:	Los Angeles County Department of Public Works
Violation Program:	UST
Violation Source:	CERS,

Site ID:	152989
Site Name:	SHELL #135062 (NICK'S SHELL)
Violation Date:	10-20-2015
Citation:	HSC 6.75 25299.30-25299.34 - California Health and Safety Code, Chapter 6.75, Section(s) 25299.30-25299.34
Violation Description:	Failure to submit and maintain complete and current Certification of Financial Responsibility or other mechanism of financial assurance.
Violation Notes:	Returned to compliance on 02/05/2018.
Violation Division:	Los Angeles County Department of Public Works
Violation Program:	UST
Violation Source:	CERS,

Site ID:	152989
Site Name:	SHELL #135062 (NICK'S SHELL)
Violation Date:	10-11-2022
Citation:	23 CCR 16 2712 - California Code of Regulations, Title 23, Chapter 16, Section(s) 2712
Violation Description:	Failure to comply with any of the applicable requirements of the permit issued for the operation of the UST system.
Violation Notes:	CERS|91&DSL ANN DSCRPNCY|'21 MSC&OVFL LATE|OVFL&DO REQ NOT MET|LQ INSMP|UDC 11/12 SHR VLVE BRKN|'19&'20 CTLS,'20 SCTR NOT SBMTD|MLT ALRMCERS|VRFY ANN SNSRS|SBMT TST:'19,'20,'22 CTLS;'22 OVFL;'20 SCTR|SBMTPRF:LIQ RMVD FROM 87&91 FILL SMPS;L3&L6 ALRMS;SHR VLV FXD|CRTFY OVFL
Violation Division:	Los Angeles County Department of Public Works
Violation Program:	UST
Violation Source:	CERS,

Site ID:	152989
Site Name:	SHELL #135062 (NICK'S SHELL)
Violation Date:	10-03-2016
Citation:	HSC 6.7 25284.2 - California Health and Safety Code, Chapter 6.7, Section(s) 25284.2
Violation Description:	Failure to test the spill bucket annually.
Violation Notes:	Returned to compliance on 02/05/2018.
Violation Division:	Los Angeles County Department of Public Works

NICKS SHELL SERVICE, 17325 PIONEER BLVD, ARTESIA, CA 907012707 (Continued)

Violation Program:	UST
Violation Source:	CERS,

Site ID:	152989
Site Name:	SHELL #135062 (NICK'S SHELL)
Violation Date:	10-15-2014
Citation:	HSC 6.7 25284.2 - California Health and Safety Code, Chapter 6.7, Section(s) 25284.2
Violation Description:	Failure to test the spill bucket annually.
Violation Notes:	Returned to compliance on 11/25/2014.
Violation Division:	Los Angeles County Department of Public Works
Violation Program:	UST
Violation Source:	CERS,

Site ID:	152989
Site Name:	SHELL #135062 (NICK'S SHELL)
Violation Date:	10-11-2022
Citation:	23 CCR 16 2712(b)(1)(G) - California Code of Regulations, Title 23, Chapter 16, Section(s) 2712(b)(1)(G)
Violation Description:	Failure to comply with one or more of the following overfill prevention equipment requirements: Alert the transfer operator when the tank is 90 percent full by restricting the flow into the tank or triggering an audible and visual alarm; or Restrict delivery of flow to the tank at least 30 minutes before the tank overfills, provided the restriction occurs when the tank is filled to no more than 95 percent of capacity; and activate an audible alarm at least five minutes before the tank overfills; or Provide positive shut-off of flow to the tank when the tank is filled to no more than 95 percent of capacity; or Provide positive shut-off of flow to the tank so that none of the fittings located on the top of the tank are exposed to product due to overfilling. Install/retrofit overfill prevention equipment that does not use flow restrictors on vent piping to meet overfill prevention equipment requirements when the overfill prevention equipment is installed, repaired, or replaced on and after October 1, 2018. For USTs installed before October 1, 2018, perform an inspection by October 13, 2018 and every 36 months thereafter. For USTs installed on and after October 1, 2018, perform an inspection at installation and every 36 months thereafter. Inspected within 30 days after a repair to the overfill prevention equipment. Inspected using an applicable manufacturer guidelines, industry codes, engineering standards, or a method approved by a professional engineer. Inspected by a certified UST service technician. Maintain records of overfill prevention equipment inspection for 36 months.
Violation Notes:	CERS|91&DSL ANN DSCRPNCY|'21 MSC&OVFL LATE|OVFL&DO REQ NOT MET|LQ INSMP|UDC 11/12 SHR VLVE BRKN|'19&'20 CTLS,'20 SCTR NOT SBMTD|MLT ALRMCERS|VRFY ANN SNSRS|SBMT TST:'19,'20,'22 CTLS;'22 OVFL;'20 SCTR|SBMTPRF:LIQ RMVD FROM 87&91 FILL SMPS;L3&L6 ALRMS;SHR VLV FXD|CRTFY OVFL
Violation Division:	Los Angeles County Department of Public Works
Violation Program:	UST
Violation Source:	CERS,

Site ID:	152989
Site Name:	SHELL #135062 (NICK'S SHELL)
Violation Date:	10-10-2019
Citation:	23 CCR 16 2711(a)(8) - California Code of Regulations, Title 23, Chapter 16, Section(s) 2711(a)(8)
Violation Description:	Failure to submit or maintain a current facility plot plan.
Violation Notes:	Returned to compliance on 05/04/2020. 1)101818 OVFL REJECTED DUE TO MISSING TECH NAME/SIG 2)CERS 3)OVFL TEST DONE LATE
Violation Division:	Los Angeles County Department of Public Works
Violation Program:	UST
Violation Source:	CERS,

Site ID:	152989
Site Name:	SHELL #135062 (NICK'S SHELL)
Violation Date:	10-03-2017
Citation:	23 CCR 16 2712(i) - California Code of Regulations, Title 23, Chapter 16, Section(s) 2712(i)
Violation Description:	Failure to have a UST Monitoring Plan available on site.
Violation Notes:	Returned to compliance on 02/05/2018.

NICKS SHELL SERVICE, 17325 PIONEER BLVD, ARTESIA, CA 907012707 (Continued)

Violation Division:	Los Angeles County Department of Public Works
Violation Program:	UST
Violation Source:	CERS,
Site ID:	152989
Site Name:	SHELL #135062 (NICK'S SHELL)
Violation Date:	10-20-2015
Citation:	23 CCR 16 2711(a)(8) - California Code of Regulations, Title 23, Chapter 16, Section(s) 2711(a)(8)
Violation Description:	Failure to submit, obtain approval, or maintain a complete/accurate plot plan.
Violation Notes:	Returned to compliance on 02/05/2018.
Violation Division:	Los Angeles County Department of Public Works
Violation Program:	UST
Violation Source:	CERS,
Site ID:	152989
Site Name:	SHELL #135062 (NICK'S SHELL)
Violation Date:	04-18-2018
Citation:	HSC 6.5 25250.22 - California Health and Safety Code, Chapter 6.5, Section(s) 25250.22
Violation Description:	Failure to properly manage used oil and/or fuel filters in accordance with the requirements.
Violation Notes:	Returned to compliance on 05/17/2018. OBSERVATION: Used oil/fuel filters must be properly managed accordingly to 22 CCR 16 66266.130; HSC 6.5 25250.22. The filters must be drained of free-flowing used oil, stored in an approved container with lid, labeled "Drained used/fuel filters with accumulation date, and a bill of lading shall used to record the transder of used filters. -Observed a small pool of oil accumlating at the bottom of a drained used oil filter drum indicatin that the filters were not properly drained piror to placement inside the drum/ CORRECTIVE ACTION: Submit photos to the CUPA demonstrating that the used oil and fuel filters are being properly managed by 05/18/18.
Violation Division:	Los Angeles County Fire Department
Violation Program:	HW
Violation Source:	CERS,
Site ID:	152989
Site Name:	SHELL #135062 (NICK'S SHELL)
Violation Date:	10-18-2018
Citation:	HSC 6.7 25284, 25286 - California Health and Safety Code, Chapter 6.7, Section(s) 25284, 25286
Violation Description:	Failure to submit a complete and accurate application for a permit to operate a UST, or for renewal of the permit.
Violation Notes:	Returned to compliance on 05/04/2020. CERS- FIBERGLASS SUMPS AT FILL RISER.DELETE FLAPPER VALVE USING ATG.
Violation Division:	Los Angeles County Department of Public Works
Violation Program:	UST
Violation Source:	CERS,
Site ID:	152989
Site Name:	SHELL #135062 (NICK'S SHELL)
Violation Date:	04-18-2018
Citation:	22 CCR 12 66262.34(f) - California Code of Regulations, Title 22, Chapter 12, Section(s) 66262.34(f)
Violation Description:	Failure to properly label hazardous waste accumulation containers and portable tanks with the following requirements: "Hazardous Waste", name and address of the generator, physical and chemical characteristics of the Hazardous Waste, and starting accumulation date.
Violation Notes:	Returned to compliance on 05/17/2018. OBSERVATION: All hazardous waste containers shall be marked with the following information: 1) the words Hazardous Waste ; 2) name and address of generator; 3) hazardous properties; 4) physical state; 5) composition (contents); 6) accumulation start date. -Observed incomplete labels on all the used oil drums. CORRECTIVE ACTION: Immediately label these containers and ensure that all containers are marked with all the required information by 05/18/18.
Violation Division:	Los Angeles County Fire Department
Violation Program:	HW

NICKS SHELL SERVICE, 17325 PIONEER BLVD, ARTESIA, CA 907012707 (Continued)

Violation Source:	CERS,
Site ID:	152989
Site Name:	SHELL #135062 (NICK'S SHELL)
Violation Date:	10-11-2022
Citation:	23 CCR 16 2715(f) - California Code of Regulations, Title 23, Chapter 16, Section(s) 2715(f)
Violation Description:	Failure to have a properly qualified service technician test leak detection equipment as required every 12 months (vapor, pressure, hydrostatic (VPH) system, sensors, line-leak detectors (LLD), automatic tank gauge (ATG), etc.).
Violation Notes:	CERS|91&DSL ANN DSCRPNCY|'21 MSC&OVFL LATE|OVFL&DO REQ NOT MET|LQ INSMP|UDC 11/12 SHR VLVE BRKN|'19&'20 CTLS,'20 SCTR NOT SBMTD|MLT ALRMCERS|VRFY ANN SNSRS|SBMT TST:'19,'20,'22 CTLS;'22 OVFL;'20 SCTR|SBMTPRF:LIQ RMVD FROM 87&91 FILL SMPS;L3&L6 ALRMS;SHR VLV FXD|CRTFY OVFL
Violation Division:	Los Angeles County Department of Public Works
Violation Program:	UST
Violation Source:	CERS,
Site ID:	152989
Site Name:	SHELL #135062 (NICK'S SHELL)
Violation Date:	10-11-2022
Citation:	23 CCR 16 2637.1(e) - California Code of Regulations, Title 23, Chapter 16, Section(s) 2637.1(e)
Violation Description:	Failure to submit a copy of the spill containment test results on the Spill Container Testing Report Form to the UPA within 30 days after the test.
Violation Notes:	CERS|91&DSL ANN DSCRPNCY|'21 MSC&OVFL LATE|OVFL&DO REQ NOT MET|LQ INSMP|UDC 11/12 SHR VLVE BRKN|'19&'20 CTLS,'20 SCTR NOT SBMTD|MLT ALRMCERS|VRFY ANN SNSRS|SBMT TST:'19,'20,'22 CTLS;'22 OVFL;'20 SCTR|SBMTPRF:LIQ RMVD FROM 87&91 FILL SMPS;L3&L6 ALRMS;SHR VLV FXD|CRTFY OVFL
Violation Division:	Los Angeles County Department of Public Works
Violation Program:	UST
Violation Source:	CERS,
Site ID:	152989
Site Name:	SHELL #135062 (NICK'S SHELL)
Violation Date:	10-11-2022
Citation:	HSC 6.7 25292.2(a) - California Health and Safety Code, Chapter 6.7, Section(s) 25292.2(a)
Violation Description:	Failure to submit and maintain complete and current Certification of Financial Responsibility or other mechanism of financial assurance.
Violation Notes:	CERS|91&DSL ANN DSCRPNCY|'21 MSC&OVFL LATE|OVFL&DO REQ NOT MET|LQ INSMP|UDC 11/12 SHR VLVE BRKN|'19&'20 CTLS,'20 SCTR NOT SBMTD|MLT ALRMCERS|VRFY ANN SNSRS|SBMT TST:'19,'20,'22 CTLS;'22 OVFL;'20 SCTR|SBMTPRF:LIQ RMVD FROM 87&91 FILL SMPS;L3&L6 ALRMS;SHR VLV FXD|CRTFY OVFL
Violation Division:	Los Angeles County Department of Public Works
Violation Program:	UST
Violation Source:	CERS,
Site ID:	152989
Site Name:	SHELL #135062 (NICK'S SHELL)
Violation Date:	10-15-2014
Citation:	23 CCR 16 2638 - California Code of Regulations, Title 23, Chapter 16, Section(s) 2638
Violation Description:	Failure to test leak detection equipment as required every 12 months (VPH, sensor, LLD, ATG, etc.) and/or submit monitoring system certification to the CUPA within 30 days of completion of the test
Violation Notes:	Returned to compliance on 11/25/2014.
Violation Division:	Los Angeles County Department of Public Works
Violation Program:	UST
Violation Source:	CERS,
Site ID:	152989

NICKS SHELL SERVICE, 17325 PIONEER BLVD, ARTESIA, CA 907012707 (Continued)

Site Name:	SHELL #135062 (NICK'S SHELL)
Violation Date:	10-11-2022
Citation:	23 CCR 16 2715(a)(2) - California Code of Regulations, Title 23, Chapter 16, Section(s) 2715(a)(2)
Violation Description:	Failure to submit the Underground Storage Tank Statement of Understanding and Compliance Form.
Violation Notes:	CERS|91&DSL ANN DSCRPNCY|'21 MSC&OVFL LATE|OVFL&DO REQ NOT MET|LQ INSMP|UDC 11/12 SHR VLVE BRKN|'19&'20 CTLS,'20 SCTR NOT SBMTD|MLT ALRMCERS|VRFY ANN SNSRS|SBMT TST:'19,'20,'22 CTLS;'22 OVFL;'20 SCTR|SBMTPRF:LIQ RMVD FROM 87&91 FILL SMPS;L3&L6 ALRMS;SHR VLV FXD|CRTFY OVFL
Violation Division:	Los Angeles County Department of Public Works
Violation Program:	UST
Violation Source:	CERS,

Site ID:	152989
Site Name:	SHELL #135062 (NICK'S SHELL)
Violation Date:	10-11-2022
Citation:	23 CCR 16 2716(e) - California Code of Regulations, Title 23, Chapter 16, Section(s) 2716(e)
Violation Description:	For designated operator (DO) monthly inspections conducted before October 1, 2018, failure to comply with one or more of the following requirements: Be performed by an ICC certified DO. Inspect monthly alarm history report, check that alarms are documented and responded to appropriately, and attach a copy. Inspect for the presence of liquid/debris in spill containers. Inspect for the presence of liquid/debris in under dispenser containment (UDC) and ensure that the monitoring equipment is positioned correctly. Inspect for liquid or debris in containment sumps where an alarm occurred with no service visit. Check that all testing and maintenance has been completed and documented. Verify that all facility employees have been trained in accordance with 23 CCR 2715(c). For designated operator (DO) 30 day inspections conducted on and after October 1, 2018, failure to conduct the designated UST operator visual inspection at least once every 30 days.
Violation Notes:	CERS|91&DSL ANN DSCRPNCY|'21 MSC&OVFL LATE|OVFL&DO REQ NOT MET|LQ INSMP|UDC 11/12 SHR VLVE BRKN|'19&'20 CTLS,'20 SCTR NOT SBMTD|MLT ALRMCERS|VRFY ANN SNSRS|SBMT TST:'19,'20,'22 CTLS;'22 OVFL;'20 SCTR|SBMTPRF:LIQ RMVD FROM 87&91 FILL SMPS;L3&L6 ALRMS;SHR VLV FXD|CRTFY OVFL
Violation Division:	Los Angeles County Department of Public Works
Violation Program:	UST
Violation Source:	CERS,

Site ID:	152989
Site Name:	SHELL #135062 (NICK'S SHELL)
Violation Date:	10-20-2015
Citation:	HSC 6.11 25404(e)(4) - California Health and Safety Code, Chapter 6.11, Section(s) 25404(e)(4)
Violation Description:	Failure to report program data electronically.
Violation Notes:	Returned to compliance on 02/05/2018.
Violation Division:	Los Angeles County Department of Public Works
Violation Program:	UST
Violation Source:	CERS,

Site ID:	152989
Site Name:	SHELL #135062 (NICK'S SHELL)
Violation Date:	10-11-2022
Citation:	23 CCR 16 2665(b) - California Code of Regulations, Title 23, Chapter 16, Section(s) 2665(b)
Violation Description:	"Failure to submit a copy of the overfill prevention equipment inspection results on the Overfill Prevention Equipment Inspection Report Form to the UPA within 30 days after the inspection. "
Violation Notes:	CERS|91&DSL ANN DSCRPNCY|'21 MSC&OVFL LATE|OVFL&DO REQ NOT MET|LQ INSMP|UDC 11/12 SHR VLVE BRKN|'19&'20 CTLS,'20 SCTR NOT SBMTD|MLT ALRMCERS|VRFY ANN SNSRS|SBMT TST:'19,'20,'22 CTLS;'22 OVFL;'20 SCTR|SBMTPRF:LIQ RMVD FROM 87&91 FILL SMPS;L3&L6 ALRMS;SHR VLV FXD|CRTFY OVFL
Violation Division:	Los Angeles County Department of Public Works
Violation Program:	UST
Violation Source:	CERS,

NICKS SHELL SERVICE, 17325 PIONEER BLVD, ARTESIA, CA 907012707 (Continued)

Site ID:	152989
Site Name:	SHELL #135062 (NICK'S SHELL)
Violation Date:	10-10-2019
Citation:	23 CCR 16 2712 - California Code of Regulations, Title 23, Chapter 16, Section(s) 2712
Violation Description:	Failure to comply with any of the applicable requirements of the permit issued for the operation of the UST system.
Violation Notes:	Returned to compliance on 05/04/2020. 1)101818 OVFL REJECTED DUE TO MISSING TECH NAME/SIG 2)CERS 3)OVFL TEST DONE LATE
Violation Division:	Los Angeles County Department of Public Works
Violation Program:	UST
Violation Source:	CERS,

Site ID:	152989
Site Name:	SHELL #135062 (NICK'S SHELL)
Violation Date:	10-09-2020
Citation:	23 CCR 16 2715(f) - California Code of Regulations, Title 23, Chapter 16, Section(s) 2715(f)
Violation Description:	Failure to have a properly qualified service technician test leak detection equipment as required every 12 months (vapor, pressure, hydrostatic (VPH) system, sensors, line-leak detectors (LLD), automatic tank gauge (ATG), etc.).
Violation Notes:	1)2019 CTLS MISSING/NOT SUBMITTED TO LA CO DPW NOR UPLOADED IN CERS 1)SUBMIT/UPLOAD
Violation Division:	Los Angeles County Department of Public Works
Violation Program:	UST
Violation Source:	CERS,

Site ID:	152989
Site Name:	SHELL #135062 (NICK'S SHELL)
Violation Date:	10-15-2014
Citation:	23 CCR 16 2715 - California Code of Regulations, Title 23, Chapter 16, Section(s) 2715
Violation Description:	Failure to comply with one or more of the designated operator monthly inspection requirements: failed to inspect the monthly alarm history report; attach a copy of the alarm history; failed to inspect for the presence of liquid or debris in the spill container/spill bucket and under dispenser containment; failed to inspect the under dispenser containment to ensure that monitoring equipment is placed in the proper position; failure to inspect for liquid or debris in the containment sump where an alarm occurred or for which there is no record of a service visit; or failure to check that all testing and maintenance has been completed and documented.
Violation Notes:	Returned to compliance on 11/25/2014.
Violation Division:	Los Angeles County Department of Public Works
Violation Program:	UST
Violation Source:	CERS,

Site ID:	152989
Site Name:	SHELL #135062 (NICK'S SHELL)
Violation Date:	10-09-2020
Citation:	23 CCR 16 2638(d) - California Code of Regulations, Title 23, Chapter 16, Section(s) 2638(d)
Violation Description:	Failure to submit the Monitoring System Certification Form to the UPA within 30 days of completion of the test.
Violation Notes:	1)2019 CTLS MISSING/NOT SUBMITTED TO LA CO DPW NOR UPLOADED IN CERS 1)SUBMIT/UPLOAD
Violation Division:	Los Angeles County Department of Public Works
Violation Program:	UST
Violation Source:	CERS,

Site ID:	152989
Site Name:	SHELL #135062 (NICK'S SHELL)
Violation Date:	10-10-2019

NICKS SHELL SERVICE, 17325 PIONEER BLVD, ARTESIA, CA 907012707 (Continued)

Citation:	23 CCR 16 2715(a)(1)(B) - California Code of Regulations, Title 23, Chapter 16, Section(s) 2715(a)(1)(B)
Violation Description:	Failure to submit the Designated Underground Storage Tank Operator Identification Form within 30 days of installing a UST system or within 30 days of a change in DO.
Violation Notes:	Returned to compliance on 05/04/2020. 1)101818 OVFL REJECTED DUE TO MISSING TECH NAME/SIG 2)CERS 3)OVFL TEST DONE LATE
Violation Division:	Los Angeles County Department of Public Works
Violation Program:	UST
Violation Source:	CERS,
Site ID:	152989
Site Name:	SHELL #135062 (NICK'S SHELL)
Violation Date:	10-10-2019
Citation:	HSC 6.7 25292.2(a) - California Health and Safety Code, Chapter 6.7, Section(s) 25292.2(a)
Violation Description:	Failure to submit and maintain complete and current Certification of Financial Responsibility or other mechanism of financial assurance.
Violation Notes:	Returned to compliance on 05/04/2020. 1)101818 OVFL REJECTED DUE TO MISSING TECH NAME/SIG 2)CERS 3)OVFL TEST DONE LATE
Violation Division:	Los Angeles County Department of Public Works
Violation Program:	UST
Violation Source:	CERS,
Site ID:	152989
Site Name:	SHELL #135062 (NICK'S SHELL)
Violation Date:	10-20-2015
Citation:	HSC 6.7 25286(a) - California Health and Safety Code, Chapter 6.7, Section(s) 25286(a)
Violation Description:	Failure to submit an complete and accurate application for a permit to operate an underground storage tank, or for renewal of the permit.
Violation Notes:	Returned to compliance on 02/05/2018.
Violation Division:	Los Angeles County Department of Public Works
Violation Program:	UST
Violation Source:	CERS,
Site ID:	152989
Site Name:	SHELL #135062 (NICK'S SHELL)
Violation Date:	10-10-2019
Citation:	HSC 6.7 25284, 25286 - California Health and Safety Code, Chapter 6.7, Section(s) 25284, 25286
Violation Description:	Failure to submit a complete and accurate application for a permit to operate a UST, or for renewal of the permit.
Violation Notes:	Returned to compliance on 05/04/2020. 1)101818 OVFL REJECTED DUE TO MISSING TECH NAME/SIG 2)CERS 3)OVFL TEST DONE LATE
Violation Division:	Los Angeles County Department of Public Works
Violation Program:	UST
Violation Source:	CERS,
Site ID:	152989
Site Name:	SHELL #135062 (NICK'S SHELL)
Violation Date:	10-03-2016
Citation:	23 CCR 16 2715(i) - California Code of Regulations, Title 23, Chapter 16, Section(s) 2715(i)
Violation Description:	Failure to have a properly qualified service technician test leak detection equipment as required every 12 months (vapor, pressure, hydrostatic (VPH) system, sensors, line-leak detectors (LLD), automatic tank gauge (ATG), etc.).
Violation Notes:	Returned to compliance on 02/05/2018.
Violation Division:	Los Angeles County Department of Public Works
Violation Program:	UST
Violation Source:	CERS,

NICKS SHELL SERVICE, 17325 PIONEER BLVD, ARTESIA, CA 907012707 (Continued)

Site ID:	152989
Site Name:	SHELL #135062 (NICK'S SHELL)
Violation Date:	10-09-2020
Citation:	HSC 6.7 25284 - California Health and Safety Code, Chapter 6.7, Section(s) 25284
Violation Description:	Failure to obtain a valid permit to operate from the UPA including but not limited to unpaid permit fees.
Violation Notes:	1)2019 CTLS MISSING/NOT SUBMITTED TO LA CO DPW NOR UPLOADED IN CERS 1)SUBMIT/UPLOAD
Violation Division:	Los Angeles County Department of Public Works
Violation Program:	UST
Violation Source:	CERS,

Site ID:	152989
Site Name:	SHELL #135062 (NICK'S SHELL)
Violation Date:	10-11-2022
Citation:	HSC 6.7 25284.2 - California Health and Safety Code, Chapter 6.7, Section(s) 25284.2
Violation Description:	"Failure to meet one or more of the following requirements: Install or maintain a liquid-tight spill container. Have a minimum capacity of five gallons. Have a functional drain valve or other method for the removal of liquid from the spill container. Be resistant to galvanic corrosion. Perform a tightness test at installation, every 12 months thereafter, or within 30 days after a repair to the spill container. Tested using applicable manufacturer guidelines, industry codes, engineering standards, or a method approved by a professional engineer. Tested by a certified UST service technician. Maintain records of spill containment testing for 36 months. "
Violation Notes:	CERS|91&DSL ANN DSCRPNCY|'21 MSC&OVFL LATE|OVFL&DO REQ NOT MET|LQ INSMP|UDC 11/12 SHR VLVE BRKN|'19&'20 CTLS,'20 SCTR NOT SBMTD|MLT ALRMCERS|VRFY ANN SNSRS|SBMT TST:'19,'20,'22 CTLS;'22 OVFL;'20 SCTR|SBMTPRF:LIQ RMVD FROM 87&91 FILL SMPS;L3&L6 ALRMS;SHR VLV FXD|CRTFY OVFL
Violation Division:	Los Angeles County Department of Public Works
Violation Program:	UST
Violation Source:	CERS,

Site ID:	152989
Site Name:	SHELL #135062 (NICK'S SHELL)
Violation Date:	10-11-2022
Citation:	HSC 6.7 25284, 25286 - California Health and Safety Code, Chapter 6.7, Section(s) 25284, 25286
Violation Description:	Failure to submit a complete and accurate application for a permit to operate a UST, or for renewal of the permit.
Violation Notes:	CERS|91&DSL ANN DSCRPNCY|'21 MSC&OVFL LATE|OVFL&DO REQ NOT MET|LQ INSMP|UDC 11/12 SHR VLVE BRKN|'19&'20 CTLS,'20 SCTR NOT SBMTD|MLT ALRMCERS|VRFY ANN SNSRS|SBMT TST:'19,'20,'22 CTLS;'22 OVFL;'20 SCTR|SBMTPRF:LIQ RMVD FROM 87&91 FILL SMPS;L3&L6 ALRMS;SHR VLV FXD|CRTFY OVFL
Violation Division:	Los Angeles County Department of Public Works
Violation Program:	UST
Violation Source:	CERS,

Site ID:	152989
Site Name:	SHELL #135062 (NICK'S SHELL)
Violation Date:	10-20-2015
Citation:	HSC 6.7 25284 - California Health and Safety Code, Chapter 6.7, Section(s) 25284
Violation Description:	Failure to obtain and maintain a valid operation permit from the CUPA.
Violation Notes:	Returned to compliance on 02/05/2018.
Violation Division:	Los Angeles County Department of Public Works
Violation Program:	UST
Violation Source:	CERS,

Site ID:	152989
Site Name:	SHELL #135062 (NICK'S SHELL)

NICKS SHELL SERVICE, 17325 PIONEER BLVD, ARTESIA, CA 907012707 (Continued)

Violation Date:	04-18-2018
Citation:	HSC 6.95 25508(a)(1) - California Health and Safety Code, Chapter 6.95, Section(s) 25508(a)(1)
Violation Description:	Failure to complete and electronically submit hazardous material inventory information for all reportable hazardous materials on site at or above reportable quantities.
Violation Notes:	Returned to compliance on 05/17/2018. OBSERVATION: The business failed to complete and electronically submit chemical inventory accurate information for all reportable hazardous materials on site. -Review of CERS shows the following materials: clean motor oil @ 500 gallons and used oil @ 25 gallons. However, the following amounts were observed during time of inspection: clean oil (275 gallons) and used oil (550 gallons). CORRECTIVE ACTION: Update the chemical inventory information in CERS to reflect the actual amount of hazardous materials stored/used at the site by 05/18/18.
Violation Division:	Los Angeles County Fire Department
Violation Program:	HMRRP
Violation Source:	CERS,
Site ID:	152989
Site Name:	SHELL #135062 (NICK'S SHELL)
Violation Date:	10-10-2019
Citation:	23 CCR 16 2712(b)(1)(G) - California Code of Regulations, Title 23, Chapter 16, Section(s) 2712(b)(1)(G)
Violation Description:	Failure to comply with one or more of the following overfill prevention equipment requirements: Alert the transfer operator when the tank is 90 percent full by restricting the flow into the tank or triggering an audible and visual alarm; or Restrict delivery of flow to the tank at least 30 minutes before the tank overfills, provided the restriction occurs when the tank is filled to no more than 95 percent of capacity; and activate an audible alarm at least five minutes before the tank overfills; or Provide positive shut-off of flow to the tank when the tank is filled to no more than 95 percent of capacity; or Provide positive shut-off of flow to the tank so that none of the fittings located on the top of the tank are exposed to product due to overfilling. Install/retrofit overfill prevention equipment that does not use flow restrictors on vent piping to meet overfill prevention equipment requirements when the overfill prevention equipment is installed, repaired, or replaced on and after October 1, 2018. For USTs installed before October 1, 2018, perform an inspection by October 13, 2018 and every 36 months thereafter. For USTs installed on and after October 1, 2018, perform an inspection at installation and every 36 months thereafter. Inspected within 30 days after a repair to the overfill prevention equipment. Inspected using an applicable manufacturer guidelines, industry codes, engineering standards, or a method approved by a professional engineer. Inspected by a certified UST service technician. Maintain records of overfill prevention equipment inspection for 36 months.
Violation Notes:	Returned to compliance on 05/04/2020. 1)101818 OVFL REJECTED DUE TO MISSING TECH NAME/SIG 2)CERS 3)OVFL TEST DONE LATE
Violation Division:	Los Angeles County Department of Public Works
Violation Program:	UST
Violation Source:	CERS,
Site ID:	152989
Site Name:	SHELL #135062 (NICK'S SHELL)
Violation Date:	05-13-2021
Citation:	HSC 6.95 25508(a)(3) - California Health and Safety Code, Chapter 6.95, Section(s) 25508(a)(3)
Violation Description:	Failure to complete and electronically submit hazardous material inventory information for all reportable hazardous materials on site at or above reportable quantities.
Violation Notes:	Returned to compliance on 08/10/2021. OBSERVATION: Hazardous Materials Inventory submitted to CERS on 2/17/2021 - indicated Largest container of 550 gallon drum for Used lubricating oil; observed on site 9 / 55 gallon drums used to store used oil - missing the 55 gallon drum containing waste antifreeze CORRECTIVE ACTION: Log in to CERS via cers.calepa.ca.gov, update and electronically submit the chemical inventory information for all reportable hazardous materials on site at or above reportable quantities with accurate information.
Violation Division:	Los Angeles County Fire Department
Violation Program:	HMRRP
Violation Source:	CERS,
Site ID:	152989
Site Name:	SHELL #135062 (NICK'S SHELL)
Violation Date:	10-09-2020
Citation:	23 CCR 16 2637.1(e) - California Code of Regulations, Title 23, Chapter 16, Section(s) 2637.1(e)

NICKS SHELL SERVICE, 17325 PIONEER BLVD, ARTESIA, CA 907012707 (Continued)

Violation Description:	Failure to submit a copy of the spill containment test results on the Spill Container Testing Report Form to the UPA within 30 days after the test.
Violation Notes:	1)2019 CTLS MISSING/NOT SUBMITTED TO LA CO DPW NOR UPLOADED IN CERS 1)SUBMIT/UPLOAD
Violation Division:	Los Angeles County Department of Public Works
Violation Program:	UST
Violation Source:	CERS,
Site ID:	152989
Site Name:	SHELL #135062 (NICK'S SHELL)
Violation Date:	10-03-2017
Citation:	HSC 6.7 25284 - California Health and Safety Code, Chapter 6.7, Section(s) 25284
Violation Description:	Failure to obtain a valid permit to operate from the CUPA.
Violation Notes:	Returned to compliance on 02/05/2018.
Violation Division:	Los Angeles County Department of Public Works
Violation Program:	UST
Violation Source:	CERS,
Site ID:	152989
Site Name:	SHELL #135062 (NICK'S SHELL)
Violation Date:	05-13-2021
Citation:	22 CCR 15 66265.31 - California Code of Regulations, Title 22, Chapter 15, Section(s) 66265.31
Violation Description:	Failure to maintain and operate the facility to minimize the possibility of a fire, explosion, or any unplanned sudden or non-sudden release of hazardous waste or hazardous waste constituents to air, soil, or surface water which could threaten human health or the environment.
Violation Notes:	Returned to compliance on 05/21/2021. OBSERVATION: Observed the following: * Accumulation of oil inside the spill containment pallet for the six 55 gallon drums containing used oil located near the dumpster * Accumulation of oil / debris inside the spill containment pallet under the 55 gallon drums containing used oil filter * Accumulation of oil inside the storage area: - on the floor around and behind the 275 gallon aboveground tank containing new oil - on top of the 275 gallon aboveground storage tank containing new oil - on the floor directly under the wall-mounted metal filter crusher - on the floor around the 55 gallon drum containing waste antifreeze CORRECTIVE ACTION: Properly dispose of all used oil; provide photo via email to CUPA inspector demonstrating the the spill containment pallet have been properly managed, along with the completed and signed Certification of Compliance.
Violation Division:	Los Angeles County Fire Department
Violation Program:	HW
Violation Source:	CERS,
Site ID:	152989
Site Name:	SHELL #135062 (NICK'S SHELL)
Violation Date:	10-03-2016
Citation:	23 CCR 6.7 25284, 25286 - California Code of Regulations, Title 23, Chapter 6.7, Section(s) 25284, 25286
Violation Description:	Failure to submit a complete and accurate application for a permit to operate a UST, or for renewal of the permit.
Violation Notes:	Returned to compliance on 02/05/2018.
Violation Division:	Los Angeles County Department of Public Works
Violation Program:	UST
Violation Source:	CERS,
Site ID:	152989
Site Name:	SHELL #135062 (NICK'S SHELL)
Violation Date:	10-11-2022
Citation:	23 CCR 16 2638(d) - California Code of Regulations, Title 23, Chapter 16, Section(s) 2638(d)
Violation Description:	Failure to submit the Monitoring System Certification Form to the UPA within 30 days of completion of the test.

NICKS SHELL SERVICE, 17325 PIONEER BLVD, ARTESIA, CA 907012707 (Continued)

Violation Notes:	CERS|91&DSL ANN DSCRPNCY|'21 MSC&OVFL LATE|OVFL&DO REQ NOT MET|LQ INSMP|UDC 11/12 SHR VLVE BRKN|'19&'20 CTLS,'20 SCTR NOT SBMTD|MLT ALRMCERS|VRFY ANN SNSRS|SBMT TST:'19,'20,'22 CTLS;'22 OVFL;'20 SCTR|SBMTPRF:LIQ RMVD FROM 87&91 FILL SMPS;L3&L6 ALRMS;SHR VLV FXD|CRTFY OVFL
Violation Division:	Los Angeles County Department of Public Works
Violation Program:	UST
Violation Source:	CERS,
Site ID:	152989
Site Name:	SHELL #135062 (NICK'S SHELL)
Violation Date:	10-11-2022
Citation:	23 CCR 16 2712(b)(2) - California Code of Regulations, Title 23, Chapter 16, Section(s) 2712(b)(2)
Violation Description:	Failure to maintain monitoring records for release detection and/or maintain records of appropriate follow-up actions.
Violation Notes:	CERS|91&DSL ANN DSCRPNCY|'21 MSC&OVFL LATE|OVFL&DO REQ NOT MET|LQ INSMP|UDC 11/12 SHR VLVE BRKN|'19&'20 CTLS,'20 SCTR NOT SBMTD|MLT ALRMCERS|VRFY ANN SNSRS|SBMT TST:'19,'20,'22 CTLS;'22 OVFL;'20 SCTR|SBMTPRF:LIQ RMVD FROM 87&91 FILL SMPS;L3&L6 ALRMS;SHR VLV FXD|CRTFY OVFL
Violation Division:	Los Angeles County Department of Public Works
Violation Program:	UST
Violation Source:	CERS,
Site ID:	152989
Site Name:	SHELL #135062 (NICK'S SHELL)
Violation Date:	10-11-2022
Citation:	23 CCR 16 2712(f) - California Code of Regulations, Title 23, Chapter 16, Section(s) 2712(f)
Violation Description:	Failure to implement the corrections specified in the inspection report within 30 days of receiving an inspection report from either the UPA or special inspector.
Violation Notes:	CERS|91&DSL ANN DSCRPNCY|'21 MSC&OVFL LATE|OVFL&DO REQ NOT MET|LQ INSMP|UDC 11/12 SHR VLVE BRKN|'19&'20 CTLS,'20 SCTR NOT SBMTD|MLT ALRMCERS|VRFY ANN SNSRS|SBMT TST:'19,'20,'22 CTLS;'22 OVFL;'20 SCTR|SBMTPRF:LIQ RMVD FROM 87&91 FILL SMPS;L3&L6 ALRMS;SHR VLV FXD|CRTFY OVFL
Violation Division:	Los Angeles County Department of Public Works
Violation Program:	UST
Violation Source:	CERS,
Site ID:	152989
Site Name:	SHELL #135062 (NICK'S SHELL)
Violation Date:	10-11-2022
Citation:	HSC 6.7 25293 - California Health and Safety Code, Chapter 6.7, Section(s) 25293
Violation Description:	Failure to maintain UST records in sufficient detail to enable the UPA to determine whether the UST systems are in compliance.
Violation Notes:	CERS|91&DSL ANN DSCRPNCY|'21 MSC&OVFL LATE|OVFL&DO REQ NOT MET|LQ INSMP|UDC 11/12 SHR VLVE BRKN|'19&'20 CTLS,'20 SCTR NOT SBMTD|MLT ALRMCERS|VRFY ANN SNSRS|SBMT TST:'19,'20,'22 CTLS;'22 OVFL;'20 SCTR|SBMTPRF:LIQ RMVD FROM 87&91 FILL SMPS;L3&L6 ALRMS;SHR VLV FXD|CRTFY OVFL
Violation Division:	Los Angeles County Department of Public Works
Violation Program:	UST
Violation Source:	CERS,
Site ID:	152989
Site Name:	SHELL #135062 (NICK'S SHELL)
Violation Date:	09-05-2014
Citation:	HSC 6.95 25508(a)(1) - California Health and Safety Code, Chapter 6.95, Section(s) 25508(a)(1)
Violation Description:	Failure to complete and electronically submit hazardous material inventory information for all reportable hazardous materials on site at or above reportable quantities.

NICKS SHELL SERVICE, 17325 PIONEER BLVD, ARTESIA, CA 907012707 (Continued)

Violation Notes:	Returned to compliance on 10/10/2014. OBSERVATION: Owner/Operator failed to complete and/or submit hazardous material inventory forms for all reportable hazardous materials on site. CORRECTIVE ACTION: Complete and/or submit hazardous material inventory forms for all reportable hazardous materials on site.
Violation Division:	Los Angeles County Fire Department
Violation Program:	HMRRP
Violation Source:	CERS,
Site ID:	152989
Site Name:	SHELL #135062 (NICK'S SHELL)
Violation Date:	10-11-2022
Citation:	HSC 6.7 25292.1(a) - California Health and Safety Code, Chapter 6.7, Section(s) 25292.1(a)
Violation Description:	Failure to operate the UST system to prevent unauthorized releases including leaks, spills, and/or overfills.
Violation Notes:	CERS|91&DSL ANN DSCRPNCY|'21 MSC&OVFL LATE|OVFL&DO REQ NOT MET|LQ INSMP|UDC 11/12 SHR VLVE BRKN|'19&'20 CTLS,'20 SCTR NOT SBMTD|MLT ALRMCERS|VRFY ANN SNSRS|SBMT TST:'19,'20,'22 CTLS;'22 OVFL;'20 SCTR|SBMTPRF:LIQ RMVD FROM 87&91 FILL SMPS;L3&L6 ALRMS;SHR VLV FXD|CRTFY OVFL
Violation Division:	Los Angeles County Department of Public Works
Violation Program:	UST
Violation Source:	CERS,
Site ID:	152989
Site Name:	SHELL #135062 (NICK'S SHELL)
Violation Date:	10-11-2022
Citation:	23 CCR 16 2712(b)(6) - California Code of Regulations, Title 23, Chapter 16, Section(s) 2712(b)(6)
Violation Description:	Failure to maintain records of repairs and upgrades on site, or off site if approved by the UPA, for the life of the UST.
Violation Notes:	CERS|91&DSL ANN DSCRPNCY|'21 MSC&OVFL LATE|OVFL&DO REQ NOT MET|LQ INSMP|UDC 11/12 SHR VLVE BRKN|'19&'20 CTLS,'20 SCTR NOT SBMTD|MLT ALRMCERS|VRFY ANN SNSRS|SBMT TST:'19,'20,'22 CTLS;'22 OVFL;'20 SCTR|SBMTPRF:LIQ RMVD FROM 87&91 FILL SMPS;L3&L6 ALRMS;SHR VLV FXD|CRTFY OVFL
Violation Division:	Los Angeles County Department of Public Works
Violation Program:	UST
Violation Source:	CERS,
Site ID:	152989
Site Name:	SHELL #135062 (NICK'S SHELL)
Violation Date:	03-19-2020
Citation:	HSC 6.7 25292.2(a) - California Health and Safety Code, Chapter 6.7, Section(s) 25292.2(a)
Violation Description:	Failure to submit and maintain complete and current Certification of Financial Responsibility or other mechanism of financial assurance.
Violation Notes:	Returned to compliance on 05/04/2020. CERS-FACILITY,TANK INFO,FRCT,CFO LETTER,OSDO
Violation Division:	Los Angeles County Department of Public Works
Violation Program:	UST
Violation Source:	CERS,
Site ID:	152989
Site Name:	SHELL #135062 (NICK'S SHELL)
Violation Date:	10-20-2015
Citation:	HSC 6.7 25286 - California Health and Safety Code, Chapter 6.7, Section(s) 25286
Violation Description:	Failure to obtain and maintain a valid Board of Equalization account number.
Violation Notes:	Returned to compliance on 02/05/2018.
Violation Division:	Los Angeles County Department of Public Works
Violation Program:	UST
Violation Source:	CERS,

NICKS SHELL SERVICE, 17325 PIONEER BLVD, ARTESIA, CA 907012707 (Continued)

Site ID:	152989
Site Name:	SHELL #135062 (NICK'S SHELL)
Violation Date:	10-03-2016
Citation:	23 CCR 16 2638(d) - California Code of Regulations, Title 23, Chapter 16, Section(s) 2638(d)
Violation Description:	Failure to submit the Annual Monitoring System Certification Form to the CUPA within 30 days of completion of the test.
Violation Notes:	Returned to compliance on 02/05/2018.
Violation Division:	Los Angeles County Department of Public Works
Violation Program:	UST
Violation Source:	CERS,

Site ID:	152989
Site Name:	SHELL #135062 (NICK'S SHELL)
Violation Date:	10-11-2022
Citation:	23 CCR 16 2635(e)(8) - California Code of Regulations, Title 23, Chapter 16, Section(s) 2635(e)(8)
Violation Description:	Failure to submit as-built plans for the location and orientation of the tanks and appurtenant piping systems for new installations and/or with the permit application.
Violation Notes:	CERS|91&DSL ANN DSCRPNCY|'21 MSC&OVFL LATE|OVFL&DO REQ NOT MET|LQ INSMP|UDC 11/12 SHR VLVE BRKN|'19&'20 CTLS,'20 SCTR NOT SBMTD|MLT ALRMCERS|VRFY ANN SNSRS|SBMT TST:'19,'20,'22 CTLS;'22 OVFL;'20 SCTR|SBMTPRF:LIQ RMVD FROM 87&91 FILL SMPS;L3&L6 ALRMS;SHR VLV FXD|CRTFY OVFL
Violation Division:	Los Angeles County Department of Public Works
Violation Program:	UST
Violation Source:	CERS,

Site ID:	152989
Site Name:	SHELL #135062 (NICK'S SHELL)
Violation Date:	10-03-2017
Citation:	HSC 6.7 25284.2 - California Health and Safety Code, Chapter 6.7, Section(s) 25284.2
Violation Description:	Failure to test the spill bucket annually.
Violation Notes:	Returned to compliance on 02/05/2018.
Violation Division:	Los Angeles County Department of Public Works
Violation Program:	UST
Violation Source:	CERS,

Site ID:	152989
Site Name:	SHELL #135062 (NICK'S SHELL)
Violation Date:	05-13-2021
Citation:	22 CCR 12 66262.34(f) - California Code of Regulations, Title 22, Chapter 12, Section(s) 66262.34(f)
Violation Description:	Failure to properly label hazardous waste accumulation containers and portable tanks with the following requirements: "Hazardous Waste", name and address of the generator, physical and chemical characteristics of the Hazardous Waste, and starting accumulation date.
Violation Notes:	Returned to compliance on 05/21/2021. OBSERVATION: The following hazardous waste containers were observed without the required markings: - 55 gallon drum containing waste antifreeze - 5 gallon bucket containing used oil CORRECTIVE ACTION: All hazardous waste containers shall be marked with the following information: 1) the words "Hazardous Waste"; 2) name and address of generator; 3) hazardous properties; 4) physical state; 5) composition (contents); 6) accumulation start date. If the accumulation date can be determined, affix the required markings and provide a photo to CUPA inspector via email demonstrating that the containers listed above have been properly labeled. However, if the accumulation date cannot be determined, properly dispose of the hazardous wastes listed above and provide a copy of the manifest via email to CUPA Inspector. Complete and submit the Certification of Compliance to CUPA Inspector via email
Violation Division:	Los Angeles County Fire Department
Violation Program:	HW
Violation Source:	CERS,

Site ID:	152989

NICKS SHELL SERVICE, 17325 PIONEER BLVD, ARTESIA, CA 907012707 (Continued)

Site Name:	SHELL #135062 (NICK'S SHELL)
Violation Date:	03-19-2020
Citation:	HSC 6.7 25284, 25286 - California Health and Safety Code, Chapter 6.7, Section(s) 25284, 25286
Violation Description:	Failure to submit a complete and accurate application for a permit to operate a UST, or for renewal of the permit.
Violation Notes:	Returned to compliance on 05/04/2020. CERS-FACILITY,TANK INFO,FRCT,CFO LETTER,OSDO
Violation Division:	Los Angeles County Department of Public Works
Violation Program:	UST
Violation Source:	CERS,

Site ID:	152989
Site Name:	SHELL #135062 (NICK'S SHELL)
Violation Date:	10-10-2019
Citation:	23 CCR 16 2665(b) - California Code of Regulations, Title 23, Chapter 16, Section(s) 2665(b)
Violation Description:	"Failure to submit a copy of the overfill prevention equipment inspection results on the Overfill Prevention Equipment Inspection Report Form to the UPA within 30 days after the inspection. "
Violation Notes:	Returned to compliance on 05/04/2020. 1)101818 OVFL REJECTED DUE TO MISSING TECH NAME/SIG 2)CERS 3)OVFL TEST DONE LATE
Violation Division:	Los Angeles County Department of Public Works
Violation Program:	UST
Violation Source:	CERS,

Site ID:	152989
Site Name:	SHELL #135062 (NICK'S SHELL)
Violation Date:	10-18-2018
Citation:	HSC 6.7 25284 - California Health and Safety Code, Chapter 6.7, Section(s) 25284
Violation Description:	Failure to obtain a valid permit to operate from the UPA including but not limited to unpaid permit fees.
Violation Notes:	Returned to compliance on 05/04/2020. CERS- FIBERGLASS SUMPS AT FILL RISER.DELETE FLAPPER VALVE USING ATG.
Violation Division:	Los Angeles County Department of Public Works
Violation Program:	UST
Violation Source:	CERS,

Site ID:	152989
Site Name:	SHELL #135062 (NICK'S SHELL)
Violation Date:	04-18-2018
Citation:	22 CCR 15 66265.173 - California Code of Regulations, Title 22, Chapter 15, Section(s) 66265.173
Violation Description:	Failure to meet the following container management requirements: (a) A container holding hazardous waste must always be closed during storage, except when it is necessary to add or remove waste. (b) A container holding hazardous waste must not be opened, handled, or stored in a manner which may rupture the container or cause it to leak.
Violation Notes:	Returned to compliance on 05/17/2018. OBSERVATION: Observed missing covers to (5 out of 10) drums of used oil. All containers of hazardous wastes shall have approved covers except for adding or removing wastes. CORRECTIVE ACTION: Submit photos to the CUPA demonstrating that the container listed above has been properly closed by 05/18/18.
Violation Division:	Los Angeles County Fire Department
Violation Program:	HW
Violation Source:	CERS,

Site ID:	152989
Site Name:	SHELL #135062 (NICK'S SHELL)
Violation Date:	10-15-2014
Citation:	23 CCR 16 2638(f) - California Code of Regulations, Title 23, Chapter 16, Section(s) 2638(f)
Violation Description:	Failure to properly affix tag/sticker on monitoring equipment being certified, repaired, or replaced.
Violation Notes:	Returned to compliance on 11/25/2014.

NICKS SHELL SERVICE, 17325 PIONEER BLVD, ARTESIA, CA 907012707 (Continued)

Violation Division:	Los Angeles County Department of Public Works
Violation Program:	UST
Violation Source:	CERS,

Evaluation:

Eval General Type:	Other/Unknown	
Eval Date:	03-19-2020	
Violations Found:	Yes	
Eval Type:	Other, not routine, done by local agency	
Eval Notes:	INSPECTION CREATED FOR TRACKING VIOLATION INFO,FRCT,CFO LETTER,OSDO	CERS-FACILITY,TANK
Eval Division:	Los Angeles County Department of Public Works	
Eval Program:	UST	
Eval Source:	CERS,	

Eval General Type:	Compliance Evaluation Inspection
Eval Date:	04-18-2018
Violations Found:	Yes
Eval Type:	Routine done by local agency
Eval Notes:	Jabeen Memon (Owner)
Eval Division:	Los Angeles County Fire Department
Eval Program:	HW
Eval Source:	CERS,

Eval General Type:	Compliance Evaluation Inspection
Eval Date:	05-13-2021
Violations Found:	Yes
Eval Type:	Routine done by local agency
Eval Notes:	FAROOQ MEMON Manager/ Owner
Eval Division:	Los Angeles County Fire Department
Eval Program:	HW
Eval Source:	CERS,

Eval General Type:	Other/Unknown
Eval Date:	05-17-2018
Violations Found:	No
Eval Type:	Other, not routine, done by local agency
Eval Notes:	Farooq Memon (Owner)
Eval Division:	Los Angeles County Fire Department
Eval Program:	HW
Eval Source:	CERS,

Eval General Type:	Other/Unknown
Eval Date:	05-28-2021
Violations Found:	No
Eval Type:	Other, not routine, done by local agency
Eval Notes:	In office file review Routine Inspection conducted on 5/13/2021
Eval Division:	Los Angeles County Fire Department
Eval Program:	HMRRP
Eval Source:	CERS,

Eval General Type:	Compliance Evaluation Inspection

NICKS SHELL SERVICE, 17325 PIONEER BLVD, ARTESIA, CA 907012707 (Continued)

Eval Date:	09-05-2014
Violations Found:	No
Eval Type:	Routine done by local agency
Eval Notes:	Not Reported
Eval Division:	Los Angeles County Fire Department
Eval Program:	HW
Eval Source:	CERS,

Eval General Type:	Compliance Evaluation Inspection
Eval Date:	10-03-2017
Violations Found:	Yes
Eval Type:	Routine done by local agency
Eval Notes:	NOVC:1)100813 SP BKT TEST MISSING VAPOR RESULTS 2)CERS:OSDO (EXP'D)MP (CORRECT UDC SECTION)
Eval Division:	Los Angeles County Department of Public Works
Eval Program:	UST
Eval Source:	CERS,

Eval General Type:	Compliance Evaluation Inspection
Eval Date:	04-18-2018
Violations Found:	Yes
Eval Type:	Routine done by local agency
Eval Notes:	Jabeen Memon (Owner)
Eval Division:	Los Angeles County Fire Department
Eval Program:	HMRRP
Eval Source:	CERS,

Eval General Type:	Compliance Evaluation Inspection
Eval Date:	05-13-2021
Violations Found:	Yes
Eval Type:	Routine done by local agency
Eval Notes:	FAROOQ MEMON Manager/ Owner
Eval Division:	Los Angeles County Fire Department
Eval Program:	HMRRP
Eval Source:	CERS,

Eval General Type:	Other/Unknown
Eval Date:	06-25-2021
Violations Found:	No
Eval Type:	Other, not routine, done by local agency
Eval Notes:	In office follow up review. Routine inspection conducted on 5/13/2021
Eval Division:	Los Angeles County Fire Department
Eval Program:	HMRRP
Eval Source:	CERS,

Eval General Type:	Compliance Evaluation Inspection
Eval Date:	10-18-2018
Violations Found:	Yes
Eval Type:	Routine done by local agency
Eval Notes:	NOVC-CERS- RISER SECONDARY CONTAINMENT IS FIBERGLASS,DELETE FLAPPER VALVE. ALL SENSORS OPERATING PROPERLY.
Eval Division:	Los Angeles County Department of Public Works
Eval Program:	UST

NICKS SHELL SERVICE, 17325 PIONEER BLVD, ARTESIA, CA 907012707 (Continued)

Eval Source:	CERS,

Eval General Type:	Compliance Evaluation Inspection
Eval Date:	09-05-2014
Violations Found:	Yes
Eval Type:	Routine done by local agency
Eval Notes:	Not Reported
Eval Division:	Los Angeles County Fire Department
Eval Program:	HMRRP
Eval Source:	CERS,

Eval General Type:	Compliance Evaluation Inspection
Eval Date:	10-09-2020
Violations Found:	Yes
Eval Type:	Routine done by local agency
Eval Notes:	1)2019 CTLS MISSING/NOT SUBMITTED TO LA CO DPW NOR UPLOADED IN CERS
Eval Division:	Los Angeles County Department of Public Works
Eval Program:	UST
Eval Source:	CERS,

Eval General Type:	Compliance Evaluation Inspection
Eval Date:	10-10-2019
Violations Found:	Yes
Eval Type:	Routine done by local agency
Eval Notes:	NOVC:1)101818 OVFL REJECTED DUE TO MISSING TECH NAME/SIG 2)CERS 3)OVFL TEST DONE LATE
Eval Division:	Los Angeles County Department of Public Works
Eval Program:	UST
Eval Source:	CERS,

Eval General Type:	Compliance Evaluation Inspection
Eval Date:	10-20-2015
Violations Found:	Yes
Eval Type:	Routine done by local agency
Eval Notes:	NOVC:(1)CHANGE OF OWNERSHIP SUBMITTAL REQD;(2)UPDATE ALL UST INFO, FRCT + CFO LETTER ON CERS;(3)UPLOAD LDS CERT'2015 ON CERS.
Eval Division:	Los Angeles County Department of Public Works
Eval Program:	UST
Eval Source:	CERS,

Eval General Type:	Other/Unknown
Eval Date:	05-17-2018
Violations Found:	No
Eval Type:	Other, not routine, done by local agency
Eval Notes:	Farooq Memon (Owner)
Eval Division:	Los Angeles County Fire Department
Eval Program:	HMRRP
Eval Source:	CERS,

Eval General Type:	Other/Unknown
Eval Date:	05-28-2021
Violations Found:	No
Eval Type:	Other, not routine, done by local agency
Eval Notes:	In office file review Routine Inspection conducted on 5/13/2021

NICKS SHELL SERVICE, 17325 PIONEER BLVD, ARTESIA, CA 907012707 (Continued)

Eval Division:	Los Angeles County Fire Department
Eval Program:	HW
Eval Source:	CERS,
Eval General Type:	Other/Unknown
Eval Date:	08-13-2021
Violations Found:	No
Eval Type:	Other, not routine, done by local agency
Eval Notes:	In office follow up review Routine inspection conducted on 5/13/2021
Eval Division:	Los Angeles County Fire Department
Eval Program:	HMRRP
Eval Source:	CERS,
Eval General Type:	Compliance Evaluation Inspection
Eval Date:	10-11-2022
Violations Found:	Yes
Eval Type:	Routine done by local agency
Eval Notes:	CERS|91&DSL ANN DSCRPNCY|'21 MSC&OVFL LATE|OVFL&DO REQ NOT MET|LQ INSMP|UDC 11/12 SHR VLVE BRKN|'19&'20 CTLS,'20 SCTR NOT SBMTD|MLT ALRM
Eval Division:	Los Angeles County Department of Public Works
Eval Program:	UST
Eval Source:	CERS,
Eval General Type:	Compliance Evaluation Inspection
Eval Date:	10-15-2014
Violations Found:	Yes
Eval Type:	Routine done by local agency
Eval Notes:	NOVC PERMIT COLD START,WITH INSTALLED VR 208 SENSORS ABOUT 10/15/13. NO WORK NOTIFICATION NO MONITOR CERT SUBMITTED.
Eval Division:	Los Angeles County Department of Public Works
Eval Program:	UST
Eval Source:	CERS,
Eval General Type:	Compliance Evaluation Inspection
Eval Date:	10-05-2016
Violations Found:	Yes
Eval Type:	Routine done by local agency
Eval Notes:	NOVC FOR 10/15, 10/16 MONIT.CERT.,BUCKETS,LLDS.
Eval Division:	Los Angeles County Department of Public Works
Eval Program:	UST
Eval Source:	CERS,
Eval General Type:	Other/Unknown
Eval Date:	10-10-2014
Violations Found:	No
Eval Type:	Other, not routine, done by local agency
Eval Notes:	Not Reported
Eval Division:	Los Angeles County Fire Department
Eval Program:	HMRRP
Eval Source:	CERS,

Coordinates:

Site ID:	152989

NICKS SHELL SERVICE, 17325 PIONEER BLVD, ARTESIA, CA 907012707 (Continued)

Facility Name:	SHELL #135062 (NICK'S SHELL)
Env Int Type Code:	HWG
Program ID:	10279009
Coord Name:	Not Reported
Ref Point Type Desc:	Center of a facility or station.,
Latitude:	33.873440
Longitude:	-118.082650

Affiliation:

Affiliation Type Desc:	Facility Mailing Address
Entity Name:	Mailing Address
Entity Title:	Not Reported
Affiliation Address:	17325 Pioneer Blvd
Affiliation City:	Artesia
Affiliation State:	CA
Affiliation Country:	Not Reported
Affiliation Zip:	90701
Affiliation Phone:	,

Affiliation Type Desc:	Legal Owner
Entity Name:	Jabeen Memon
Entity Title:	Not Reported
Affiliation Address:	17325 Pioneer Blvd
Affiliation City:	Artesia
Affiliation State:	CA
Affiliation Country:	United States
Affiliation Zip:	90701
Affiliation Phone:	(562) 865-5555,

Affiliation Type Desc:	Operator
Entity Name:	Cal Crystal, Inc dba Nick Shell Service
Entity Title:	Not Reported
Affiliation Address:	Not Reported
Affiliation City:	Not Reported
Affiliation State:	Not Reported
Affiliation Country:	Not Reported
Affiliation Zip:	Not Reported
Affiliation Phone:	(562) 865-5555,

Affiliation Type Desc:	Parent Corporation
Entity Name:	SHELL #135062 (NICK'S SHELL)
Entity Title:	Not Reported
Affiliation Address:	Not Reported
Affiliation City:	Not Reported
Affiliation State:	Not Reported
Affiliation Country:	Not Reported
Affiliation Zip:	Not Reported
Affiliation Phone:	,

Affiliation Type Desc:	Document Preparer
Entity Name:	Farooq Memon

NICKS SHELL SERVICE, 17325 PIONEER BLVD, ARTESIA, CA 907012707 (Continued)

Entity Title:	Not Reported
Affiliation Address:	Not Reported
Affiliation City:	Not Reported
Affiliation State:	Not Reported
Affiliation Country:	Not Reported
Affiliation Zip:	Not Reported
Affiliation Phone:	,

Affiliation Type Desc:	Identification Signer
Entity Name:	Jabeen Memon
Entity Title:	Owner
Affiliation Address:	Not Reported
Affiliation City:	Not Reported
Affiliation State:	Not Reported
Affiliation Country:	Not Reported
Affiliation Zip:	Not Reported
Affiliation Phone:	,

Affiliation Type Desc:	UST Permit Applicant
Entity Name:	Jabeen Memon
Entity Title:	Owner
Affiliation Address:	Not Reported
Affiliation City:	Not Reported
Affiliation State:	Not Reported
Affiliation Country:	Not Reported
Affiliation Zip:	Not Reported
Affiliation Phone:	(562) 865-5555,

Affiliation Type Desc:	UST Tank Owner
Entity Name:	Cal Crystal Inc.
Entity Title:	Not Reported
Affiliation Address:	17325 Pioneer Blvd
Affiliation City:	Artesia
Affiliation State:	CA
Affiliation Country:	United States
Affiliation Zip:	90701
Affiliation Phone:	(562) 865-5555,

Affiliation Type Desc:	Environmental Contact
Entity Name:	Farooq Memon
Entity Title:	Not Reported
Affiliation Address:	17325 PIONEER BLVD
Affiliation City:	ARTESIA
Affiliation State:	CA
Affiliation Country:	Not Reported
Affiliation Zip:	90701
Affiliation Phone:	,

Affiliation Type Desc:	Property Owner
Entity Name:	Crystal Creek LLC
Entity Title:	Not Reported
Affiliation Address:	17325 PIONEER BLVD

NICKS SHELL SERVICE, 17325 PIONEER BLVD, ARTESIA, CA 907012707 (Continued)

Affiliation City:	ARTESIA
Affiliation State:	CA
Affiliation Country:	United States
Affiliation Zip:	90701
Affiliation Phone:	(562) 865-5555,

Affiliation Type Desc:	CUPA District
Entity Name:	Los Angeles County Fire
Entity Title:	Not Reported
Affiliation Address:	5825 Rickenbacker Road
Affiliation City:	Commerce
Affiliation State:	CA
Affiliation Country:	Not Reported
Affiliation Zip:	90040-3027
Affiliation Phone:	(323) 890-4000,

Affiliation Type Desc:	UST Property Owner Name
Entity Name:	Crystal Creek LLC
Entity Title:	Not Reported
Affiliation Address:	17325 PIONEER BLVD
Affiliation City:	ARTESIA
Affiliation State:	CA
Affiliation Country:	United States
Affiliation Zip:	90701
Affiliation Phone:	(562) 865-5555,

Affiliation Type Desc:	UST Tank Operator
Entity Name:	Cal Crystal, Inc. dba Nick Shell Services
Entity Title:	Not Reported
Affiliation Address:	17325 Pioneer Blvd
Affiliation City:	Artesia
Affiliation State:	CA
Affiliation Country:	United States
Affiliation Zip:	90701
Affiliation Phone:	(562) 865-5555,

Name:	SHELL OIL PRODUCTS US
Address:	17325 PIONEER BLVD.
City,State,Zip:	ARTESIA, CA 90701
Site ID:	761585
CERS ID:	T0603724499
CERS Description:	Leaking Underground Storage Tank Cleanup Site

Affiliation:

Affiliation Type Desc:	Regional Board Caseworker
Entity Name:	JOE F. LUERA - LOS ANGELES RWQCB (REGION 4)
Entity Title:	Not Reported
Affiliation Address:	320 W. 4TH STREET, SUITE 200
Affiliation City:	LOS ANGELES
Affiliation State:	CA
Affiliation Country:	Not Reported

NICKS SHELL SERVICE, 17325 PIONEER BLVD, ARTESIA, CA 907012707 (Continued)

Affiliation Zip:	Not Reported
Affiliation Phone:	,
Affiliation Type Desc:	Local Agency Caseworker
Entity Name:	LAURA GAJDOS - LOS ANGELES COUNTY
Entity Title:	Not Reported
Affiliation Address:	900 S. FREMONT AVE.
Affiliation City:	ALHAMBRA
Affiliation State:	CA
Affiliation Country:	Not Reported
Affiliation Zip:	Not Reported
Affiliation Phone:	,

GEORGE VERHOEVEN FEED COMPANY 11735 ARTESIA BLVD E, ARTESIA, CA, 90701			1028969662
▲ H30	NNW 1/10 - 1/3	(953 ft. / 0.181 mi.)	Other Ascertainable Records
	5 ft. Higher Elevation	61 ft. Above Sea Level	

Worksheet:

UST FINDER RELEASE: Other Ascertainable Records

Object ID:	64734
Facility ID:	Not Reported
Lust ID:	CAT0603703805
Name:	GEORGE VERHOEVEN FEED COMPANY
Address:	11735 ARTESIA BLVD E
City,State,Zip:	ARTESIA, CA 90701
Address Match Type:	PointAddress
Reported Date:	Not Reported
Status:	No Further Action
Substance:	Not Reported
Population within 1500ft:	1552
Domestic Wells within 1500ft:	0
Land Use:	Developed, High Intensity
Within SPA:	No
SPA PWS Facility ID:	Not Reported
SPA Water Type:	Not Reported
SPA Facility Type:	Not Reported
SPA HUC12:	Not Reported
Within WHPA:	Yes
WHPA PWS Facility ID:	CA1910065_12969
WHPA Water Type:	GW - Ground water
WHPA Facility Type:	WL - Well
WHPA HUC12:	180701060606
Within 100yr Floodplain:	No
Tribe:	Not Reported
EPA Region:	9
NFA Letter 1:	Not Reported

GEORGE VERHOEVEN FEED COMPANY, 11735 ARTESIA BLVD E, ARTESIA, CA 90701 (Continued)

NFA Letter 2:	Not Reported
NFA Letter 3:	Not Reported
NFA Letter 4:	Not Reported
Closed With Residual Contaminate:	Not Reported
Coordinate Source:	Geocode
X Coord:	-118.08336
Y Coord:	33.8731100000001
Latitude:	33.8731099999999
Longitude:	-118.083359999999

GEORGE VERHOEVEN FEED COMPANY 11735 ARTESIA BLVD E, ARTESIA, CA, 90701			S104159882
▲ H31	NNW 1/10 - 1/3	(953 ft. / 0.181 mi.)	Lists of state and tribal leaking storage tanks Other Ascertainable Records
	5 ft. Higher Elevation	61 ft. Above Sea Level	

Worksheet:

LUST: Lists of state and tribal leaking storage tanks

Name:	GEORGE VERHOEVEN FEED COMPANY
Address:	11735 ARTESIA BLVD E
City,State,Zip:	ARTESIA, CA 90701
Lead Agency:	LOS ANGELES RWQCB (REGION 4)
Case Type:	LUST Cleanup Site
Geo Track:	http://geotracker.waterboards.ca.gov/profile_report.asp?global_id=T0603703805
Global Id:	T0603703805
Latitude:	33.873712
Longitude:	-118.083385
Status:	Completed - Case Closed
Status Date:	12/12/1996
Case Worker:	YR
RB Case Number:	I-11487
Local Agency:	LOS ANGELES COUNTY
File Location:	Not Reported
Local Case Number:	Not Reported
Potential Media Affect:	Aquifer used for drinking water supply
Potential Contaminants of Concern:	Gasoline
EPA Region:	9
Coordinate Source:	Google Geocode
Cuf Case:	YES
Quantity Released Gallons:	Not Reported
Begin Date:	09/01/1989
Leak Reported Date:	02/26/1990
How Discovered:	Tank Closure
How Discovered Description:	Not Reported
Discharge Source:	Tank
Discharge Cause:	Unknown
Stop Method:	Not Reported
Stop Description:	Not Reported

GEORGE VERHOEVEN FEED COMPANY, 11735 ARTESIA BLVD E, ARTESIA, CA 90701 (Continued)

No Further Action Date:	12/12/1996
CA Water Watershed Name:	San Gabriel River - Lower San Gabriel - Central (Split) (405.15)
Dwr Groundwater Subbasin Name:	Coastal Plain Of Los Angeles - Central (4-011.04)
Disadvantaged Community:	Not Reported
CA Enviroscreen 3 Score:	81-85%
CA Enviroscreen 4 Score:	70-75%
Military DOD Site:	No
Facility Project Subtype:	Not Reported
RWQCB Region:	LOS ANGELES RWQCB (REGION 4)
Site History:	Not Reported

LUST:

Global Id:	T0603703805
Contact Type:	Local Agency Caseworker
Contact Name:	JOHN AWUJO
Organization Name:	LOS ANGELES COUNTY
Address:	900 S FREMONT AVE
City:	ALHAMBRA
Email:	jawujo@dpw.lacounty.gov
Phone Number:	6264583507

Global Id:	T0603703805
Contact Type:	Regional Board Caseworker - Primary Caseworker
Contact Name:	YUE RONG
Organization Name:	LOS ANGELES RWQCB (REGION 4)
Address:	320 W. 4TH ST., SUITE 200
City:	Los Angeles
Email:	yrong@waterboards.ca.gov
Phone Number:	Not Reported

LUST:

Global Id:	T0603703805
Action Type:	Other
Date:	02/26/1990
Action:	Leak Reported

Global Id:	T0603703805
Action Type:	ENFORCEMENT
Date:	12/12/1996
Action:	Closure/No Further Action Letter

Global Id:	T0603703805
Action Type:	Other
Date:	01/30/1990
Action:	Leak Stopped

Global Id:	T0603703805
Action Type:	Other
Date:	01/30/1990
Action:	Leak Discovery

GEORGE VERHOEVEN FEED COMPANY, 11735 ARTESIA BLVD E, ARTESIA, CA 90701 (Continued)

LUST:

Global Id:	T0603703805
Status:	Open - Case Begin Date
Status Date:	09/01/1989
Global Id:	T0603703805
Status:	Open - Site Assessment
Status Date:	09/01/1989
Global Id:	T0603703805
Status:	Open - Site Assessment
Status Date:	12/11/1989
Global Id:	T0603703805
Status:	Open - Remediation
Status Date:	02/06/1990
Global Id:	T0603703805
Status:	Open - Remediation
Status Date:	11/12/1996
Global Id:	T0603703805
Status:	Completed - Case Closed
Status Date:	12/12/1996

LUST REG 4:

Region:	4
Regional Board:	04
County:	Los Angeles
Facility Id:	I-11487
Status:	Case Closed
Substance:	Gasoline
Substance Quantity:	Not Reported
Local Case No:	Not Reported
Case Type:	Groundwater
Abatement Method Used at the Site:	Not Reported
Global ID:	T0603703805
W Global ID:	Not Reported
Staff:	UNK
Local Agency:	19000
Cross Street:	CORBY AVE
Enforcement Type:	Not Reported
Date Leak Discovered:	1/30/1990
Date Leak First Reported:	2/26/1990
Date Leak Record Entered:	2/19/1990
Date Confirmation Began:	Not Reported
Date Leak Stopped:	1/30/1990
Date Case Last Changed on Database:	1/27/1997
Date the Case was Closed:	12/12/1996
How Leak Discovered:	Tank Closure

GEORGE VERHOEVEN FEED COMPANY, 11735 ARTESIA BLVD E, ARTESIA, CA 90701 (Continued)

How Leak Stopped:	Not Reported
Cause of Leak:	UNK
Leak Source:	Tank
Operator:	VERHOEVEN, ROBERT
Water System:	Not Reported
Well Name:	Not Reported
Approx. Dist To Production Well (ft):	1054.4890058706593079403386535
Source of Cleanup Funding:	Tank
Preliminary Site Assessment Workplan Submitted:	9/1/1989
Preliminary Site Assessment Began:	12/11/1989
Pollution Characterization Began:	Not Reported
Remediation Plan Submitted:	2/6/1990
Remedial Action Underway:	11/12/1996
Post Remedial Action Monitoring Began:	Not Reported
Enforcement Action Date:	Not Reported
Historical Max MTBE Date:	Not Reported
Hist Max MTBE Conc in Groundwater:	Not Reported
Hist Max MTBE Conc in Soil:	Not Reported
Significant Interim Remedial Action Taken:	Not Reported
GW Qualifier:	Not Reported
Soil Qualifier:	Not Reported
Organization:	Not Reported
Owner Contact:	Not Reported
Responsible Party:	GEORGE VERHOEVEN FEED COMPANY
RP Address:	7000 MERRILL AVE, #5, CHINO CA 91710
Program:	LUST
Lat/Long:	33.873172 / -1
Local Agency Staff:	Not Reported
Beneficial Use:	Not Reported
Priority:	Not Reported
Cleanup Fund Id:	Not Reported
Suspended:	Not Reported
Assigned Name:	Not Reported
Summary:	THIS IS AN USTCF SITE. 10/31/96 QUARTERLY G/W MONITORING RPT 01/27/97 FINAL REPORT OF GW REMEDIATION & DESTRUCTION OF GW MONITORING WELLS

CORTESE: Other Ascertainable Records

Name:	GEORGE VERHOEVEN FEED COMPANY
Address:	11735 ARTESIA BLVD E
City,State,Zip:	ARTESIA, CA 90701
Region:	CORTESE
Envirostor Id:	Not Reported
Global ID:	T0603703805
Site/Facility Type:	LUST CLEANUP SITE
Cleanup Status:	COMPLETED - CASE CLOSED
Status Date:	Not Reported
Site Code:	Not Reported

GEORGE VERHOEVEN FEED COMPANY, 11735 ARTESIA BLVD E, ARTESIA, CA 90701 (Continued)

Latitude:	Not Reported
Longitude:	Not Reported
Owner:	Not Reported
Enf Type:	Not Reported
Swat R:	Not Reported
Flag:	active
Order No:	Not Reported
Waste Discharge System No:	Not Reported
Effective Date:	Not Reported
Region 2:	Not Reported
WID Id:	Not Reported
Solid Waste Id No:	Not Reported
Waste Management Uit Name:	Not Reported
File Name:	Active Open

ENF: Other Ascertainable Records

Name:	J.W.L. TRANSPORTATION
Address:	11735 ARTESIA
City,State,Zip:	ARTESIA, CA 90703
Region:	4
Facility Id:	233303
Agency Name:	JWL Transportation
Place Type:	Facility
Place Subtype:	Not Reported
Facility Type:	All other facilities
Agency Type:	Privately-Owned Business
# Of Agencies:	1
Place Latitude:	Not Reported
Place Longitude:	Not Reported
SIC Code 1:	Not Reported
SIC Desc 1:	Not Reported
SIC Code 2:	Not Reported
SIC Desc 2:	Not Reported
SIC Code 3:	Not Reported
SIC Desc 3:	Not Reported
NAICS Code 1:	Not Reported
NAICS Desc 1:	Not Reported
NAICS Code 2:	Not Reported
NAICS Desc 2:	Not Reported
NAICS Code 3:	Not Reported
NAICS Desc 3:	Not Reported
# Of Places:	1
Source Of Facility:	Reg Meas
Design Flow:	Not Reported
Threat To Water Quality:	Not Reported
Complexity:	Not Reported
Pretreatment:	Not Reported
Facility Waste Type:	Not Reported
Facility Waste Type 2:	Not Reported

GEORGE VERHOEVEN FEED COMPANY, 11735 ARTESIA BLVD E, ARTESIA, CA 90701 (Continued)

Facility Waste Type 3:	Not Reported
Facility Waste Type 4:	Not Reported
Program:	AGT
Program Category1:	TANKS
Program Category2:	TANKS
# Of Programs:	1
WDID:	4CUPA000204
Reg Measure Id:	167179
Reg Measure Type:	Unregulated
Region:	4
Order #:	Not Reported
Npdes# CA#:	Not Reported
Major-Minor:	Not Reported
Npdes Type:	Not Reported
Reclamation:	Not Reported
Dredge Fill Fee:	Not Reported
301H:	Not Reported
Application Fee Amt Received:	Not Reported
Status:	Never Active
Status Date:	02/20/2013
Effective Date:	Not Reported
Expiration/Review Date:	Not Reported
Termination Date:	Not Reported
WDR Review - Amend:	Not Reported
WDR Review - Revise/Renew:	Not Reported
WDR Review - Rescind:	Not Reported
WDR Review - No Action Required:	Not Reported
WDR Review - Pending:	Not Reported
WDR Review - Planned:	Not Reported
Status Enrollee:	N
Individual/General:	I
Fee Code:	Not Reported
Direction/Voice:	Passive
Enforcement Id(EID):	236505
Region:	4
Order / Resolution Number:	Notice of Noncompliance
Enforcement Action Type:	Staff Enforcement Letter
Effective Date:	04/03/2001
Adoption/Issuance Date:	Not Reported
Achieve Date:	Not Reported
Termination Date:	04/03/2001
ACL Issuance Date:	Not Reported
EPL Issuance Date:	Not Reported
Status:	Historical
Title:	Notice of Noncompliance sent 4/3/01for overdue semiannual fee. - 4CUPA000204
Description:	Notice of Noncompliance sent 4/3/01for overdue semiannual fee.
Program:	AGT
Latest Milestone Completion Date:	Not Reported
# Of Programs1:	1

GEORGE VERHOEVEN FEED COMPANY, 11735 ARTESIA BLVD E, ARTESIA, CA 90701 (Continued)

Total Assessment Amount:	0
Initial Assessed Amount:	0
Liability $ Amount:	0
Project $ Amount:	0
Liability $ Paid:	0
Project $ Completed:	0
Total $ Paid/Completed Amount:	0

HIST CORTESE: Other Ascertainable Records

edr_fname:	GEORGE VERHOEVEN FEED COM
edr_fadd1:	11735 ARTESIA
City,State,Zip:	ARTESIA, CA 90701
Region:	CORTESE
Facility County Code:	19
Reg By:	LTNKA
Reg Id:	I-11487

CERS: Other Ascertainable Records

Name:	GEORGE VERHOEVEN FEED COMPANY
Address:	11735 ARTESIA BLVD E
City,State,Zip:	ARTESIA, CA 90701
Site ID:	733796
CERS ID:	T0603703805
CERS Description:	Leaking Underground Storage Tank Cleanup Site

Affiliation:

Affiliation Type Desc:	Regional Board Caseworker
Entity Name:	YUE RONG - LOS ANGELES RWQCB (REGION 4)
Entity Title:	Not Reported
Affiliation Address:	320 W. 4TH ST., SUITE 200
Affiliation City:	Los Angeles
Affiliation State:	CA
Affiliation Country:	Not Reported
Affiliation Zip:	Not Reported
Affiliation Phone:	,

Affiliation Type Desc:	Local Agency Caseworker
Entity Name:	JOHN AWUJO - LOS ANGELES COUNTY
Entity Title:	Not Reported
Affiliation Address:	900 S FREMONT AVE
Affiliation City:	ALHAMBRA
Affiliation State:	CA
Affiliation Country:	Not Reported
Affiliation Zip:	Not Reported
Affiliation Phone:	6264583507,

CERRITOS AUTO BODY INC
11656 ARTESIA BLVD, ARTESIA, CA, 90701 **1026054274**

▲ F32	WNW 1/10 - 1/3	(1073 ft. / 0.203 mi.)	Other Ascertainable Records
	3 ft. Higher Elevation	59 ft. Above Sea Level	

Worksheet:

RCRA Listings: Other Ascertainable Records

Date Form Received by Agency:	20040721
Handler Name:	Cerritos Auto Body Inc
Handler Address:	11656 Artesia Blvd
Handler City,State,Zip:	ARTESIA, CA 90701
EPA ID:	CAL000284807
Contact Name:	RAJESH PATEL
Contact Address:	11656 ARTESIA BLVD
Contact City,State,Zip:	ARTESIA, CA 90701
Contact Telephone:	562-860-4448
Contact Fax:	562-860-4835
Contact Email:	RPATEL@CERRITOSAUTOBODY.COM
Contact Title:	Not Reported
EPA Region:	09
Land Type:	Not Reported
Federal Waste Generator Description:	Not a generator, verified
Non-Notifier:	Not Reported
Biennial Report Cycle:	Not Reported
Accessibility:	Not Reported
Active Site Indicator:	Not Reported
State District Owner:	Not Reported
State District:	Not Reported
Mailing Address:	11656 ARTESIA BLVD
Mailing City,State,Zip:	ARTESIA, CA 90701
Owner Name:	Rajesh Patel
Owner Type:	Other
Operator Name:	Rajesh Patel
Operator Type:	Other
Short-Term Generator Activity:	No
Importer Activity:	No
Mixed Waste Generator:	No
Transporter Activity:	No
Transfer Facility Activity:	No
Recycler Activity with Storage:	No
Small Quantity On-Site Burner Exemption:	No
Smelting Melting and Refining Furnace Exemption:	No
Underground Injection Control:	No
Off-Site Waste Receipt:	No
Universal Waste Indicator:	No
Universal Waste Destination Facility:	No
Federal Universal Waste:	No
Active Site State-Reg Handler:	---
Federal Facility Indicator:	Not Reported

CERRITOS AUTO BODY INC, 11656 ARTESIA BLVD, ARTESIA, CA 90701 (Continued)

Hazardous Secondary Material Indicator:	N
Sub-Part K Indicator:	Not Reported
2018 GPRA Permit Baseline:	Not on the Baseline
2018 GPRA Renewals Baseline:	Not on the Baseline
202 GPRA Corrective Action Baseline:	No
Subject to Corrective Action Universe:	No
Non-TSDFs Where RCRA CA has Been Imposed Universe:	No
Corrective Action Priority Ranking:	No NCAPS ranking
Environmental Control Indicator:	No
Institutional Control Indicator:	No
Human Exposure Controls Indicator:	N/A
Groundwater Controls Indicator:	N/A
Significant Non-Complier Universe:	No
Unaddressed Significant Non-Complier Universe:	No
Addressed Significant Non-Complier Universe:	No
Significant Non-Complier With a Compliance Schedule Universe:	No
Financial Assurance Required:	Not Reported
Handler Date of Last Change:	20200210
Recognized Trader-Importer:	No
Recognized Trader-Exporter:	No
Importer of Spent Lead Acid Batteries:	No
Exporter of Spent Lead Acid Batteries:	No
Recycler Activity Without Storage:	No
Manifest Broker:	No
Sub-Part P Indicator:	No

Handler - Owner Operator:

Owner/Operator Indicator:	Owner
Owner/Operator Name:	RAJESH PATEL
Legal Status:	Other
Date Became Current:	Not Reported
Date Ended Current:	Not Reported
Owner/Operator Address:	7002 SOMERSET CIR
Owner/Operator City,State,Zip:	LA PALMA, CA 90623-1112
Owner/Operator Telephone:	714-608-1951
Owner/Operator Telephone Ext:	Not Reported
Owner/Operator Fax:	Not Reported
Owner/Operator Email:	Not Reported

Owner/Operator Indicator:	Operator
Owner/Operator Name:	RAJESH PATEL
Legal Status:	Other
Date Became Current:	Not Reported
Date Ended Current:	Not Reported
Owner/Operator Address:	11656 ARTESIA BLVD

CERRITOS AUTO BODY INC, 11656 ARTESIA BLVD, ARTESIA, CA 90701 (Continued)

Owner/Operator City,State,Zip:	ARTESIA, CA 90701
Owner/Operator Telephone:	562-860-4448
Owner/Operator Telephone Ext:	Not Reported
Owner/Operator Fax:	Not Reported
Owner/Operator Email:	Not Reported

Historic Generators:

Receive Date:	20040721
Handler Name:	CERRITOS AUTO BODY INC
Federal Waste Generator Description:	Not a generator, verified
State District Owner:	Not Reported
Large Quantity Handler of Universal Waste:	No
Recognized Trader Importer:	Not Reported
Recognized Trader Exporter:	Not Reported
Spent Lead Acid Battery Importer:	Not Reported
Spent Lead Acid Battery Exporter:	Not Reported
Current Record:	Yes
Non Storage Recycler Activity:	Not Reported
Electronic Manifest Broker:	Not Reported

List of NAICS Codes and Descriptions:

NAICS Code:	811121
NAICS Description:	AUTOMOTIVE BODY, PAINT, AND INTERIOR REPAIR AND MAINTENANCE

Facility Has Received Notices of Violations:

Violations:	No Violations Found

Evaluation Action Summary:

Evaluations:	No Evaluations Found

E MANIFEST: Other Ascertainable Records

Manifest Tracking Number:	022656690JJK
Last Updated Date:	20210831
Shipped Date:	20210806
Received Date:	20210806
Manifest Status:	Signed
Submission Type:	DataImage5Copy
Origin Type:	Web
Generator EPA ID:	CAL000284807
Generator Name:	CERRITOS AUTO BODY INC
Generator Mail Street Number:	Not Reported
Generator Mail Street 1:	11656 ARTESIA BLVD
Generator Mail Street 2:	Not Reported
Generator Mail City:	ARTESIA
Generator Mail State:	CA
Generator Mail Zip:	90701

CERRITOS AUTO BODY INC, 11656 ARTESIA BLVD, ARTESIA, CA 90701 (Continued)

Generator Location Street Number:	Not Reported
Generator Location Street 1:	11656 ARTESIA BLVD
Generator Location Street 2:	Not Reported
Generator Location City:	ARTESIA
Generator Location Zip:	90701
Generator Location State:	CA
Generator Contact Company Name:	Not Reported
Designated Facility EPA ID:	CAD008252405
Designated Facility Name:	PACIFIC RESOURCE RECOVERY SERVICES INC
Designated Facility Mail Street Number:	3150
Designated Facility Mail Street 1:	CA90023 CA037US 3150
Designated Facility Mail Street 2:	EAST PICO BLVD
Designated Facility Mail City:	LOS ANGELES
Designated Facility Mail Zip:	90023
Designated Facility Mail State:	CA
Designated Facility Location Street Number:	3150
Designated Facility Location Street 1:	EAST PICO BLVD
Designated Facility Location Street 2:	Not Reported
Designated Facility Location City:	LOS ANGELES
Designated Facility Location Zip:	90023-0000
Designated Facility Location State:	CA
Designated Facility Contact Company Name:	Not Reported
Manifest Residue Indicator:	N
Rejection Indicator:	N

Manifest Tracking Number:	020877098JJK
Last Updated Date:	20191218
Shipped Date:	20191030
Received Date:	20191030
Manifest Status:	Signed
Submission Type:	DataImage5Copy
Origin Type:	Web
Generator EPA ID:	CAL000284807
Generator Name:	CERRITOS AUTO BODY
Generator Mail Street Number:	Not Reported
Generator Mail Street 1:	11656 ARTESIA BLVD
Generator Mail Street 2:	Not Reported
Generator Mail City:	ARTESIA
Generator Mail State:	CA
Generator Mail Zip:	90701
Generator Location Street Number:	Not Reported
Generator Location Street 1:	11656 ARTESIA BLVD
Generator Location Street 2:	Not Reported
Generator Location City:	Artesia
Generator Location Zip:	90701
Generator Location State:	CA
Generator Contact Company Name:	Not Reported
Designated Facility EPA ID:	CAD008252405

CERRITOS AUTO BODY INC, 11656 ARTESIA BLVD, ARTESIA, CA 90701 (Continued)

Designated Facility Name:	PACIFIC RESOURCE RECOVERY SERVICES INC
Designated Facility Mail Street Number:	Not Reported
Designated Facility Mail Street 1:	CA90023 CA037US 3150
Designated Facility Mail Street 2:	3150 EAST PICO BLVD
Designated Facility Mail City:	LOS ANGELES
Designated Facility Mail Zip:	90023
Designated Facility Mail State:	CA
Designated Facility Location Street Number:	Not Reported
Designated Facility Location Street 1:	3150 EAST PICO BLVD
Designated Facility Location Street 2:	Not Reported
Designated Facility Location City:	LOS ANGELES
Designated Facility Location Zip:	90023-0000
Designated Facility Location State:	CA
Designated Facility Contact Company Name:	Not Reported
Manifest Residue Indicator:	N
Rejection Indicator:	N

Manifest Tracking Number:	020878236JJK
Last Updated Date:	20191218
Shipped Date:	20190828
Received Date:	20190828
Manifest Status:	Signed
Submission Type:	DataImage5Copy
Origin Type:	Web
Generator EPA ID:	CAL000284807
Generator Name:	CERRITOS AUTO BODY
Generator Mail Street Number:	Not Reported
Generator Mail Street 1:	11656 ARTESIA BLVD
Generator Mail Street 2:	Not Reported
Generator Mail City:	ARTESIA
Generator Mail State:	CA
Generator Mail Zip:	90701
Generator Location Street Number:	Not Reported
Generator Location Street 1:	11656 ARTESIA BLVD
Generator Location Street 2:	Not Reported
Generator Location City:	Artesia
Generator Location Zip:	90701
Generator Location State:	CA
Generator Contact Company Name:	Not Reported
Designated Facility EPA ID:	CAD008252405
Designated Facility Name:	PACIFIC RESOURCE RECOVERY SERVICES INC
Designated Facility Mail Street Number:	Not Reported
Designated Facility Mail Street 1:	CA90023 CA037US 3150
Designated Facility Mail Street 2:	3150 EAST PICO BLVD
Designated Facility Mail City:	LOS ANGELES
Designated Facility Mail Zip:	90023
Designated Facility Mail State:	CA

CERRITOS AUTO BODY INC, 11656 ARTESIA BLVD, ARTESIA, CA 90701 (Continued)

Designated Facility Location Street Number:	Not Reported
Designated Facility Location Street 1:	3150 EAST PICO BLVD
Designated Facility Location Street 2:	Not Reported
Designated Facility Location City:	LOS ANGELES
Designated Facility Location Zip:	90023-0000
Designated Facility Location State:	CA
Designated Facility Contact Company Name:	Not Reported
Manifest Residue Indicator:	N
Rejection Indicator:	N

Manifest Tracking Number:	023438510JJK
Last Updated Date:	20220111
Shipped Date:	20211217
Received Date:	20211217
Manifest Status:	Signed
Submission Type:	DataImage5Copy
Origin Type:	Web
Generator EPA ID:	CAL000284807
Generator Name:	CERRITOS AUTO BODY INC
Generator Mail Street Number:	Not Reported
Generator Mail Street 1:	11656 ARTESIA BLVD
Generator Mail Street 2:	Not Reported
Generator Mail City:	ARTESIA
Generator Mail State:	CA
Generator Mail Zip:	90701
Generator Location Street Number:	Not Reported
Generator Location Street 1:	11656 ARTESIA BLVD
Generator Location Street 2:	Not Reported
Generator Location City:	ARTESIA
Generator Location Zip:	90701
Generator Location State:	CA
Generator Contact Company Name:	Not Reported
Designated Facility EPA ID:	CAD008252405
Designated Facility Name:	PACIFIC RESOURCE RECOVERY SERVICES INC
Designated Facility Mail Street Number:	3150
Designated Facility Mail Street 1:	CA90023 CA037US 3150
Designated Facility Mail Street 2:	EAST PICO BLVD
Designated Facility Mail City:	LOS ANGELES
Designated Facility Mail Zip:	90023
Designated Facility Mail State:	CA
Designated Facility Location Street Number:	3150
Designated Facility Location Street 1:	EAST PICO BLVD
Designated Facility Location Street 2:	Not Reported
Designated Facility Location City:	LOS ANGELES
Designated Facility Location Zip:	90023-0000
Designated Facility Location State:	CA
Designated Facility Contact Company Name:	Not Reported

CERRITOS AUTO BODY INC, 11656 ARTESIA BLVD, ARTESIA, CA 90701 (Continued)

Manifest Residue Indicator:	N
Rejection Indicator:	N

Manifest Tracking Number:	021745151JJK
Last Updated Date:	20200806
Shipped Date:	20200709
Received Date:	20200709
Manifest Status:	Signed
Submission Type:	DataImage5Copy
Origin Type:	Web
Generator EPA ID:	CAL000284807
Generator Name:	CERRITOS AUTO BODY INC
Generator Mail Street Number:	Not Reported
Generator Mail Street 1:	11656 ARTESIA BLVD
Generator Mail Street 2:	Not Reported
Generator Mail City:	ARTESIA
Generator Mail State:	CA
Generator Mail Zip:	90701
Generator Location Street Number:	Not Reported
Generator Location Street 1:	11656 ARTESIA BLVD
Generator Location Street 2:	Not Reported
Generator Location City:	ARTESIA
Generator Location Zip:	90701
Generator Location State:	CA
Generator Contact Company Name:	Not Reported
Designated Facility EPA ID:	CAD008252405
Designated Facility Name:	PACIFIC RESOURCE RECOVERY SERVICES INC
Designated Facility Mail Street Number:	3150
Designated Facility Mail Street 1:	CA90023 CA037US 3150
Designated Facility Mail Street 2:	EAST PICO BLVD
Designated Facility Mail City:	LOS ANGELES
Designated Facility Mail Zip:	90023
Designated Facility Mail State:	CA
Designated Facility Location Street Number:	3150
Designated Facility Location Street 1:	EAST PICO BLVD
Designated Facility Location Street 2:	Not Reported
Designated Facility Location City:	LOS ANGELES
Designated Facility Location Zip:	90023-0000
Designated Facility Location State:	CA
Designated Facility Contact Company Name:	Not Reported
Manifest Residue Indicator:	N
Rejection Indicator:	N

Manifest Tracking Number:	021746452JJK
Last Updated Date:	20200520
Shipped Date:	20200505
Received Date:	20200505
Manifest Status:	Signed
Submission Type:	DataImage5Copy

CERRITOS AUTO BODY INC, 11656 ARTESIA BLVD, ARTESIA, CA 90701 (Continued)

Origin Type:	Web
Generator EPA ID:	CAL000284807
Generator Name:	CERRITOS AUTO BODY INC
Generator Mail Street Number:	Not Reported
Generator Mail Street 1:	11656 ARTESIA BLVD
Generator Mail Street 2:	Not Reported
Generator Mail City:	ARTESIA
Generator Mail State:	CA
Generator Mail Zip:	90701
Generator Location Street Number:	Not Reported
Generator Location Street 1:	11656 ARTESIA BLVD
Generator Location Street 2:	Not Reported
Generator Location City:	ARTESIA
Generator Location Zip:	90701
Generator Location State:	CA
Generator Contact Company Name:	Not Reported
Designated Facility EPA ID:	CAD008252405
Designated Facility Name:	PACIFIC RESOURCE RECOVERY SERVICES INC
Designated Facility Mail Street Number:	3150
Designated Facility Mail Street 1:	CA90023 CA037US 3150
Designated Facility Mail Street 2:	EAST PICO BLVD
Designated Facility Mail City:	LOS ANGELES
Designated Facility Mail Zip:	90023
Designated Facility Mail State:	CA
Designated Facility Location Street Number:	3150
Designated Facility Location Street 1:	EAST PICO BLVD
Designated Facility Location Street 2:	Not Reported
Designated Facility Location City:	LOS ANGELES
Designated Facility Location Zip:	90023-0000
Designated Facility Location State:	CA
Designated Facility Contact Company Name:	Not Reported
Manifest Residue Indicator:	N
Rejection Indicator:	N

Manifest Tracking Number:	019540534JJK
Last Updated Date:	20191017
Shipped Date:	20181022
Received Date:	20181022
Manifest Status:	Signed
Submission Type:	DataImage5Copy
Origin Type:	Web
Generator EPA ID:	CAL000284807
Generator Name:	CERRITOS AUTO BODY
Generator Mail Street Number:	Not Reported
Generator Mail Street 1:	11656 ARTESIA BLVD
Generator Mail Street 2:	Not Reported
Generator Mail City:	ARTESIA
Generator Mail State:	CA

CERRITOS AUTO BODY INC, 11656 ARTESIA BLVD, ARTESIA, CA 90701 (Continued)

Generator Mail Zip:	90701
Generator Location Street Number:	Not Reported
Generator Location Street 1:	11656 ARTESIA BLVD
Generator Location Street 2:	Not Reported
Generator Location City:	Artesia
Generator Location Zip:	90701
Generator Location State:	CA
Generator Contact Company Name:	Not Reported
Designated Facility EPA ID:	CAD008252405
Designated Facility Name:	PACIFIC RESOURCE RECOVERY
Designated Facility Mail Street Number:	Not Reported
Designated Facility Mail Street 1:	Not Reported
Designated Facility Mail Street 2:	3150 EAST PICO BLVD
Designated Facility Mail City:	LOS ANGELES
Designated Facility Mail Zip:	90023
Designated Facility Mail State:	CA
Designated Facility Location Street Number:	Not Reported
Designated Facility Location Street 1:	3150 EAST PICO BLVD
Designated Facility Location Street 2:	Not Reported
Designated Facility Location City:	LOS ANGELES
Designated Facility Location Zip:	90023
Designated Facility Location State:	CA
Designated Facility Contact Company Name:	Not Reported
Manifest Residue Indicator:	N
Rejection Indicator:	N

Manifest Tracking Number:	020364478JJK
Last Updated Date:	20191120
Shipped Date:	20190424
Received Date:	20190424
Manifest Status:	Signed
Submission Type:	DataImage5Copy
Origin Type:	Web
Generator EPA ID:	CAL000284807
Generator Name:	CERRITOS AUTO BODY
Generator Mail Street Number:	Not Reported
Generator Mail Street 1:	11656 ARTESIA BLVD
Generator Mail Street 2:	Not Reported
Generator Mail City:	ARTESIA
Generator Mail State:	CA
Generator Mail Zip:	90701
Generator Location Street Number:	Not Reported
Generator Location Street 1:	11656 ARTESIA BLVD
Generator Location Street 2:	Not Reported
Generator Location City:	Artesia
Generator Location Zip:	90701
Generator Location State:	CA
Generator Contact Company Name:	Not Reported

CERRITOS AUTO BODY INC, 11656 ARTESIA BLVD, ARTESIA, CA 90701 (Continued)

Designated Facility EPA ID:	CAD008252405
Designated Facility Name:	PACIFIC RESOURCE RECOVERY SERVICES INC
Designated Facility Mail Street Number:	Not Reported
Designated Facility Mail Street 1:	CA90023 CA037US 3150
Designated Facility Mail Street 2:	3150 EAST PICO BLVD
Designated Facility Mail City:	LOS ANGELES
Designated Facility Mail Zip:	90023
Designated Facility Mail State:	CA
Designated Facility Location Street Number:	Not Reported
Designated Facility Location Street 1:	3150 EAST PICO BLVD
Designated Facility Location Street 2:	Not Reported
Designated Facility Location City:	LOS ANGELES
Designated Facility Location Zip:	90023-0000
Designated Facility Location State:	CA
Designated Facility Contact Company Name:	Not Reported
Manifest Residue Indicator:	N
Rejection Indicator:	N

Manifest Tracking Number:	020377031JJK
Last Updated Date:	20191217
Shipped Date:	20190625
Received Date:	20190625
Manifest Status:	Signed
Submission Type:	DataImage5Copy
Origin Type:	Web
Generator EPA ID:	CAL000284807
Generator Name:	CERRITOS AUTO BODY
Generator Mail Street Number:	Not Reported
Generator Mail Street 1:	11656 ARTESTA BLVD
Generator Mail Street 2:	Not Reported
Generator Mail City:	ARTESIA
Generator Mail State:	CA
Generator Mail Zip:	90701
Generator Location Street Number:	Not Reported
Generator Location Street 1:	11656 ARTESTA BLVD
Generator Location Street 2:	Not Reported
Generator Location City:	Artesia
Generator Location Zip:	90701
Generator Location State:	CA
Generator Contact Company Name:	Not Reported
Designated Facility EPA ID:	CAD008252405
Designated Facility Name:	PACIFIC RESOURCE RECOVERY SERVICES INC
Designated Facility Mail Street Number:	Not Reported
Designated Facility Mail Street 1:	CA90023 CA037US 3150
Designated Facility Mail Street 2:	3150 EAST PICO BLVD
Designated Facility Mail City:	LOS ANGELES
Designated Facility Mail Zip:	90023
Designated Facility Mail State:	CA

CERRITOS AUTO BODY INC, 11656 ARTESIA BLVD, ARTESIA, CA 90701 (Continued)

Designated Facility Location Street Number:	Not Reported
Designated Facility Location Street 1:	3150 EAST PICO BLVD
Designated Facility Location Street 2:	Not Reported
Designated Facility Location City:	LOS ANGELES
Designated Facility Location Zip:	90023-0000
Designated Facility Location State:	CA
Designated Facility Contact Company Name:	Not Reported
Manifest Residue Indicator:	N
Rejection Indicator:	N

Manifest Tracking Number:	019533125JJK
Last Updated Date:	20190416
Shipped Date:	20180830
Received Date:	20180830
Manifest Status:	Signed
Submission Type:	DataImage5Copy
Origin Type:	Mail
Generator EPA ID:	CAL000284807
Generator Name:	CERRITOS AUTO BODY
Generator Mail Street Number:	Not Reported
Generator Mail Street 1:	11656 ARTESIA BLVD
Generator Mail Street 2:	Not Reported
Generator Mail City:	ARTESIA
Generator Mail State:	CA
Generator Mail Zip:	90701
Generator Location Street Number:	Not Reported
Generator Location Street 1:	11656 ARTESIA BLVD
Generator Location Street 2:	Not Reported
Generator Location City:	Artesia
Generator Location Zip:	90701
Generator Location State:	CA
Generator Contact Company Name:	Not Reported
Designated Facility EPA ID:	CAD008252405
Designated Facility Name:	PACIFIC RESOURCE RECOVERY SERVICES INC
Designated Facility Mail Street Number:	Not Reported
Designated Facility Mail Street 1:	CA90023 CA037US 3150
Designated Facility Mail Street 2:	3150 EAST PICO BLVD
Designated Facility Mail City:	LOS ANGELES
Designated Facility Mail Zip:	90023
Designated Facility Mail State:	CA
Designated Facility Location Street Number:	Not Reported
Designated Facility Location Street 1:	3150 EAST PICO BLVD
Designated Facility Location Street 2:	Not Reported
Designated Facility Location City:	LOS ANGELES
Designated Facility Location Zip:	90023-0000
Designated Facility Location State:	CA
Designated Facility Contact Company Name:	Not Reported

CERRITOS AUTO BODY INC, 11656 ARTESIA BLVD, ARTESIA, CA 90701 (Continued)

Manifest Residue Indicator:	N
Rejection Indicator:	N

Manifest Tracking Number:	019535929JJK
Last Updated Date:	20191024
Shipped Date:	20181220
Received Date:	20181220
Manifest Status:	Signed
Submission Type:	DataImage5Copy
Origin Type:	Web
Generator EPA ID:	CAL000284807
Generator Name:	CERRITOS AUTO BODY
Generator Mail Street Number:	Not Reported
Generator Mail Street 1:	11656 ARTESIA BLVD
Generator Mail Street 2:	Not Reported
Generator Mail City:	ARTESIA
Generator Mail State:	CA
Generator Mail Zip:	90701
Generator Location Street Number:	Not Reported
Generator Location Street 1:	11656 ARTESIA BLVD
Generator Location Street 2:	Not Reported
Generator Location City:	Artesia
Generator Location Zip:	90701
Generator Location State:	CA
Generator Contact Company Name:	Not Reported
Designated Facility EPA ID:	CAD008252405
Designated Facility Name:	PACIFIC RESOURCE RECOVERY SERVICES INC
Designated Facility Mail Street Number:	Not Reported
Designated Facility Mail Street 1:	CA90023 CA037US 3150
Designated Facility Mail Street 2:	3150 EAST PICO BLVD
Designated Facility Mail City:	LOS ANGELES
Designated Facility Mail Zip:	90023
Designated Facility Mail State:	CA
Designated Facility Location Street Number:	Not Reported
Designated Facility Location Street 1:	3150 EAST PICO BLVD
Designated Facility Location Street 2:	Not Reported
Designated Facility Location City:	LOS ANGELES
Designated Facility Location Zip:	90023-0000
Designated Facility Location State:	CA
Designated Facility Contact Company Name:	Not Reported
Manifest Residue Indicator:	N
Rejection Indicator:	N

Federal Waste:

Manifest Tracking Number:	020367652JJK
Waste Line Number:	1
Federal Waste Code:	D001
Federal Waste:	IGNITABLE WASTE

CERRITOS AUTO BODY INC, 11656 ARTESIA BLVD, ARTESIA, CA 90701 (Continued)

Manifest Tracking Number:	020367652JJK
Waste Line Number:	1
Federal Waste Code:	F003
Federal Waste:	THE FOLLOWING SPENT NONHALOGENATED SOLVENTS: XYLENE, ACETONE, ETHYL ACETATE, ETHYL BENZENE, ETHYL ETHER, METHYL ISOBUTYL KETONE, N-BUTYL ALCOHOL, CYCLOHEXANONE, AND METHANOL; ALL SPENT SOLVENT MIXTURES/BLENDS CONTAINING, BEFORE USE, ONLY THE ABOVE SPENT NONHALOGENATED SOLVENTS; AND ALL SPENT SOLVENT MIXTURES/BLENDS CONTAINING, BEFORE USE, ONE OR MORE OF THE ABOVE NONHALOGENATED SOLVENTS, AND A TOTAL OF TEN PERCENT OR MORE (BY VOLUME) OF ONE OR MORE OF THOSE SOLVENTS LISTED IN F001, F002, F004, AND F005; AND STILL BOTTOMS FROM THE RECOVERY OF THESE SPENT SOLVENTS AND SPENT SOLVENT MIXTURES.
Manifest Tracking Number:	020367652JJK
Waste Line Number:	1
Federal Waste Code:	F005
Federal Waste:	THE FOLLOWING SPENT NONHALOGENATED SOLVENTS: TOLUENE, METHYL ETHYL KETONE, CARBON DISULFIDE, ISOBUTANOL, PYRIDINE, BENZENE, 2-ETHOXYETHANOL, AND 2-NITROPROPANE; ALL SPENT SOLVENT MIXTURES/BLENDS CONTAINING, BEFORE USE, A TOTAL OF TEN PERCENT OR MORE (BY VOLUME) OF ONE OR MORE OF THE ABOVE NONHALOGENATED SOLVENTS OR THOSE SOLVENTS LISTED IN F001, F002, OR F004; AND STILL BOTTOMS FROM THE RECOVERY OF THESE SPENT SOLVENTS AND SPENT SOLVENT MIXTURES.

State Waste:

Manifest Tracking Number:	020367652JJK
Waste Line Number:	1
State Waste Code Owner:	CA
State Waste Code:	214
State Waste:	Unspecified solvent mixture

Transporter:

Manifest Tracking Number:	020367652JJK
Transporter Line Number:	1
Transporter EPA ID:	CAD008252405
Transporter Name:	Pacific Resource Recovery Services Inc

Waste Line:

Manifest Tracking Number:	020367652JJK
Waste Line Number:	1
U.S. DOT Hazardous Indicator:	Y
U.S. DOT ID Number:	UN1263
U.S. DOT Description:	Un1263, Waste Paint Related Material, 3, Pgii, Rq, (D001)
Non-Hazardous Waste Description:	Not Reported
Number of Containers:	1
Container Type Code:	TT
Container Type Description:	Cargo tanks (tank trucks)
Waste Quantity:	20
Quantity Unit of Measure Code:	G
Quantity Unit of Measure Description:	Gallons
Waste Quantity, in Tons:	0.083402835
Acute Waste Quantity, in Tons:	0
Non-Acute Waste Quantity, in Tons:	0.083402835

CERRITOS AUTO BODY INC, 11656 ARTESIA BLVD, ARTESIA, CA 90701 (Continued)

Waste Quantity, in Kilograms:	75.64887
Acute Waste Quantity, in Kilograms:	0
Non-Acute Waste Quantity, in Kilorgrams:	75.64887
Management Method Code:	H061
Management Method Description:	FUEL BLENDING
Waste Residue Indicator:	N
Quantity Discrepancy Indicator:	N
Waste Type Discrepancy Indicator:	N
Waste Density:	Not Reported
Waste Density Unit of Measure Code:	Not Reported
Waste Density Unit of Measure Description:	Not Reported
Form Code:	Not Reported
Form Code Description:	Not Reported
Source Code:	Not Reported
Source Code Description:	Not Reported
Waste Minimization Code:	Not Reported
Waste Minimization Code Description:	Not Reported
Consent Number:	Not Reported
EPA Waste Indicator:	Y

The Click here to access 2 additional US EManifest: record(s) in the EDR Site Report. database contains http://www.edrnet.com/srf2/FinalSiteReport.aspx?ID=2P2OPS1BO68KSI5RB71g6C6AKr1EIh2JR1547y3EgW2KPA1wOm7ySf13BV826.2HKL1jI63pRV5t7L2NPl2YOp1xSd8YBW8I6Z1iK.4WIZ7lRz4d7u9hgL0ECe3iAUtyrg2hPy2sOG1oSu2kB91s6L31KL7XIr1vRv637N5Mgk3yCo8uAY5KrI1 additional records for this site. Please contact your EDR Account Executive for more information.

CERRITOS AUTO BODY 11656 E ARTESIA BLVD, ARTESIA, CA, 90701			S123498664
▲ F33	WNW 1/10 - 1/3	(1073 ft. / 0.203 mi.)	Local Lists of Hazardous waste / Contaminated Sites Other Ascertainable Records
	3 ft. Higher Elevation	59 ft. Above Sea Level	

Worksheet:

CERS HAZ WASTE: Local Lists of Hazardous waste / Contaminated Sites

Name:	CERRITOS AUTO BODY
Address:	11656 E ARTESIA BLVD
City,State,Zip:	ARTESIA, CA 90701
Site ID:	104297
CERS ID:	10289719
CERS Description:	Hazardous Waste Generator

CERS: Other Ascertainable Records

Name:	CERRITOS AUTO BODY
Address:	11656 E ARTESIA BLVD
City,State,Zip:	ARTESIA, CA 90701
Site ID:	104297
CERS ID:	10289719
CERS Description:	Chemical Storage Facilities

Violations:

CERRITOS AUTO BODY, 11656 E ARTESIA BLVD, ARTESIA, CA 90701 (Continued)

Site ID:	104297
Site Name:	CERRITOS AUTO BODY
Violation Date:	11-13-2017
Citation:	HSC 6.95 25508(a)(1) - California Health and Safety Code, Chapter 6.95, Section(s) 25508(a)(1)
Violation Description:	Failure to annually review and electronically certify that the business plan is complete and accurate on or before the annual due date.
Violation Notes:	Returned to compliance on 11/13/2017. OBSERVATION: The business failed to electronically submit and certify that the business plan is complete, accurate, and in compliance with EPCRA on or before the annual due date. CORRECTIVE ACTION: Electronically submit and certify that the business plan is complete, accurate, and in compliance with EPCRA on or before the annual due date. Operator completed the annual certification at the time of inspection.
Violation Division:	Los Angeles County Fire Department
Violation Program:	HMRRP
Violation Source:	CERS,

Site ID:	104297
Site Name:	CERRITOS AUTO BODY
Violation Date:	11-13-2017
Citation:	22 CCR 12 66262.12 - California Code of Regulations, Title 22, Chapter 12, Section(s) 66262.12
Violation Description:	Failure to obtain an Identification Number prior to treating, storing, disposing of, transporting or offering for transportation any hazardous waste.
Violation Notes:	Returned to compliance on 11/13/2017. OBSERVATION: The generator's EPA ID number (CAL000284807) is inactive. A hazardous waste generator shall not treat, store, dispose of, transport or offer for transportation, hazardous waste without an active EPA ID number. CORRECTIVE ACTION: Submit documentation to the CUPA demonstrating that you have reactivated the facility's EPA ID number. Operator completed the application for re-activating the facility's EPA ID at the time of inspection.
Violation Division:	Los Angeles County Fire Department
Violation Program:	HW
Violation Source:	CERS,

Site ID:	104297
Site Name:	CERRITOS AUTO BODY
Violation Date:	11-13-2017
Citation:	22 CCR 12 66262.34(f) - California Code of Regulations, Title 22, Chapter 12, Section(s) 66262.34(f)
Violation Description:	Failure to properly label hazardous waste accumulation containers and portable tanks with the following requirements: "Hazardous Waste", name and address of the generator, physical and chemical characteristics of the Hazardous Waste, and starting accumulation date.
Violation Notes:	Returned to compliance on 11/13/2017. OBSERVATION: Observed one 55-gallon used oil and one 55-gallon waste antifreeze with faded and incomplete labels. CORRECTIVE ACTION: Submit photos to the CUPA demonstrating that the container listed above has been properly labeled. Operator re-labeled the containers at the time of inspection.
Violation Division:	Los Angeles County Fire Department
Violation Program:	HW
Violation Source:	CERS,

Site ID:	104297
Site Name:	CERRITOS AUTO BODY
Violation Date:	11-13-2017
Citation:	40 CFR 1 265.173 - U.S. Code of Federal Regulations, Title 40, Chapter 1, Section(s) 265.173
Violation Description:	Failure to meet the following container management requirements: (a) A container holding hazardous waste must always be closed during storage, except when it is necessary to add or remove waste. (b) A container holding hazardous waste must not be opened, handled, or stored in a manner which may rupture the container or cause it to leak.
Violation Notes:	Returned to compliance on 01/17/2018. OBSERVATION: One 55-gallon used oil and one 55-gallon waste antifreeze were observed open. CORRECTIVE ACTION: Submit photos to the CUPA demonstrating that the container listed above has been properly closed.
Violation Division:	Los Angeles County Fire Department
Violation Program:	HW

CERRITOS AUTO BODY, 11656 E ARTESIA BLVD, ARTESIA, CA 90701 (Continued)

Violation Source:	CERS,
Site ID:	104297
Site Name:	CERRITOS AUTO BODY
Violation Date:	01-22-2021
Citation:	22 CCR 12 66262.40(a) - California Code of Regulations, Title 22, Chapter 12, Section(s) 66262.40(a)
Violation Description:	Failure to keep a copy of each properly signed manifest for at least three years from the date the waste was accepted by the initial transporter. The manifest signed at the time the waste was accepted for transport shall be kept until receiving a signed copy from the designated facility which received the waste.
Violation Notes:	Returned to compliance on 02/19/2021. OBSERVATION: Copies of hazardous waste disposal records (manifest/bill of lading/receipts, etc) were not available at the time of inspection for the following: - used oil - waste antifreeze - waste paint solvent - waste paint Hazardous waste generators shall retain copies of all manifests signed off by the disposal facility and all receipts used in a consolidated manifesting procedure on site for three (3) years and have them readily available for review. CORRECTIVE ACTION: Locate the copies of the hazardous waste disposal records (manifest/bill of lading/receipts, etc) for the last 3 years and send a copy via email to CUPA inspector. Complete then submit the Certification of Compliance via email to CUPA inspector on or before the compliance date
Violation Division:	Los Angeles County Fire Department
Violation Program:	HW
Violation Source:	CERS,
Site ID:	104297
Site Name:	CERRITOS AUTO BODY
Violation Date:	11-13-2017
Citation:	40 CFR 1 265.31 - U.S. Code of Federal Regulations, Title 40, Chapter 1, Section(s) 265.31
Violation Description:	Failure to maintain and operate the facility to minimize the possibility of a fire, explosion, or any unplanned sudden or non-sudden release of hazardous waste or hazardous waste constituents to air, soil, or surface water which could threaten human health or the environment.
Violation Notes:	Returned to compliance on 11/13/2017. OBSERVATION: Observed accumulation of waste antifreeze on top of the 55-gallon waste antifreeze drum. CORRECTIVE ACTION: Submit photos/documentation to the CUPA demonstrating the spill has been properly removed and managed. Operator cleanup the spill at the time of inspection.
Violation Division:	Los Angeles County Fire Department
Violation Program:	HW
Violation Source:	CERS,
Site ID:	104297
Site Name:	CERRITOS AUTO BODY
Violation Date:	10-21-2014
Citation:	HSC 6.95 25508(d) - California Health and Safety Code, Chapter 6.95, Section(s) 25508(d)
Violation Description:	Failure to complete and/or electronically submit a business plan when storing/handling a hazardous material at or above reportable quantities.
Violation Notes:	Returned to compliance on 01/15/2015. OBSERVATION: A business plan has not been received by the CUPA. The facility was previously sent a notice/request from the CUPA for the submittal of a business plan by 11/20/2014]. CORRECTIVE ACTION: Submit the business plan electronically in the California Environmental Reporting System (CERS) and implement immediately.
Violation Division:	Los Angeles County Fire Department
Violation Program:	HMRRP
Violation Source:	CERS,
Site ID:	104297
Site Name:	CERRITOS AUTO BODY
Violation Date:	10-21-2014
Citation:	22 CCR 12 66262.12 - California Code of Regulations, Title 22, Chapter 12, Section(s) 66262.12
Violation Description:	Failure to obtain and/or maintain an Active EPA ID.

CERRITOS AUTO BODY, 11656 E ARTESIA BLVD, ARTESIA, CA 90701 (Continued)

Violation Notes:	Returned to compliance on 01/15/2015. OBSERVATION: This facility does not have a valid EPA ID number to manage hazardous waste. A hazardous waste generator shall not treat, store, dispose of, transport or offer for transportation, hazardous waste without an EPA ID number. CORRECTIVE ACTION: Immediately obtain an EPA ID number through DTSC to manage hazardous waste and submit evidence to the CUPA by 11/20/2014.
Violation Division:	Los Angeles County Fire Department
Violation Program:	HW
Violation Source:	CERS,
Site ID:	104297
Site Name:	CERRITOS AUTO BODY
Violation Date:	01-22-2021
Citation:	22 CCR 12 66262.34(f) - California Code of Regulations, Title 22, Chapter 12, Section(s) 66262.34(f)
Violation Description:	Failure to properly label hazardous waste accumulation containers and portable tanks with the following requirements: "Hazardous Waste", name and address of the generator, physical and chemical characteristics of the Hazardous Waste, and starting accumulation date.
Violation Notes:	Returned to compliance on 02/19/2021. OBSERVATION: One 55-gallon metal drum containing used oil and one 55-gallon drum containing waste antifreeze stored inside a HW shed with faded HazWaste label, markings including the accumulation start date is unclear. CORRECTIVE ACTION: Immediately label these containers and ensure that all containers are marked with all the required information. All hazardous waste containers shall be marked with the following information: 1) the words "Hazardous Waste"; 2) name and address of generator; 3) hazardous properties; 4) physical state; 5) composition (contents); 6) accumulation start date. If the accumulation date can be determined, affix the required markings and submit a photo to CUPA demonstrating that the containers listed above have been properly labeled. However, if the accumulation date cannot be determined, properly dispose of the hazardous wastes listed above and send a copy of the hazardous waste disposal record/manifest via email to CUPA [Truncated]
Violation Division:	Los Angeles County Fire Department
Violation Program:	HW
Violation Source:	CERS,
Site ID:	104297
Site Name:	CERRITOS AUTO BODY
Violation Date:	01-22-2021
Citation:	40 CFR 1 265.31 - U.S. Code of Federal Regulations, Title 40, Chapter 1, Section(s) 265.31
Violation Description:	Failure to maintain and operate the facility to minimize the possibility of a fire, explosion, or any unplanned sudden or non-sudden release of hazardous waste or hazardous waste constituents to air, soil, or surface water which could threaten human health or the environment.
Violation Notes:	Returned to compliance on 02/19/2021. OBSERVATION: Observed accumulation of possible oil/antifreeze inside the spill containment pallet for the two 55-gallon drums containing used oil and/or waste antifreeze. CORRECTIVE ACTION: Electronically submit to CUPA inspector, the photo(s) demonstrating the the spill containment pallet have been properly managed, along with the completed and signed Certification of Compliance.
Violation Division:	Los Angeles County Fire Department
Violation Program:	HW
Violation Source:	CERS,

Evaluation:

Eval General Type:	Compliance Evaluation Inspection
Eval Date:	01-22-2021
Violations Found:	No
Eval Type:	Routine done by local agency
Eval Notes:	MARCOS RAMOS ADJUSTER
Eval Division:	Los Angeles County Fire Department
Eval Program:	HMRRP
Eval Source:	CERS,
Eval General Type:	Compliance Evaluation Inspection
Eval Date:	11-13-2017

CERRITOS AUTO BODY, 11656 E ARTESIA BLVD, ARTESIA, CA 90701 (Continued)

Violations Found:	Yes
Eval Type:	Routine done by local agency
Eval Notes:	Roger Patel, Owner Moises Romero, Estimator
Eval Division:	Los Angeles County Fire Department
Eval Program:	HMRRP
Eval Source:	CERS,

Eval General Type:	Compliance Evaluation Inspection
Eval Date:	10-21-2014
Violations Found:	Yes
Eval Type:	Routine done by local agency
Eval Notes:	Not Reported
Eval Division:	Los Angeles County Fire Department
Eval Program:	HMRRP
Eval Source:	CERS,

Eval General Type:	Other/Unknown
Eval Date:	01-15-2015
Violations Found:	No
Eval Type:	Other, not routine, done by local agency
Eval Notes:	Not Reported
Eval Division:	Los Angeles County Fire Department
Eval Program:	HMRRP
Eval Source:	CERS,

Eval General Type:	Compliance Evaluation Inspection
Eval Date:	01-22-2021
Violations Found:	Yes
Eval Type:	Routine done by local agency
Eval Notes:	MARCOS RAMOS ADJUSTER
Eval Division:	Los Angeles County Fire Department
Eval Program:	HW
Eval Source:	CERS,

Eval General Type:	Other/Unknown
Eval Date:	02-26-2021
Violations Found:	No
Eval Type:	Other, not routine, done by local agency
Eval Notes:	Office file review Routine inspection conducted on 1/22/2021 Missing antifreeze disposal record.
Eval Division:	Los Angeles County Fire Department
Eval Program:	HW
Eval Source:	CERS,

Eval General Type:	Compliance Evaluation Inspection
Eval Date:	10-21-2014
Violations Found:	Yes
Eval Type:	Routine done by local agency
Eval Notes:	Not Reported
Eval Division:	Los Angeles County Fire Department
Eval Program:	HW
Eval Source:	CERS,

Eval General Type:	Compliance Evaluation Inspection

CERRITOS AUTO BODY, 11656 E ARTESIA BLVD, ARTESIA, CA 90701 (Continued)

Eval Date:	11-13-2017
Violations Found:	Yes
Eval Type:	Routine done by local agency
Eval Notes:	Roger Patel, Owner Moises Romero, Estimator
Eval Division:	Los Angeles County Fire Department
Eval Program:	HW
Eval Source:	CERS,

Eval General Type:	Other/Unknown
Eval Date:	01-15-2015
Violations Found:	No
Eval Type:	Other, not routine, done by local agency
Eval Notes:	Not Reported
Eval Division:	Los Angeles County Fire Department
Eval Program:	HW
Eval Source:	CERS,

Affiliation:

Affiliation Type Desc:	CUPA District
Entity Name:	Los Angeles County Fire
Entity Title:	Not Reported
Affiliation Address:	5825 Rickenbacker Road
Affiliation City:	Commerce
Affiliation State:	CA
Affiliation Country:	Not Reported
Affiliation Zip:	90040-3027
Affiliation Phone:	(323) 890-4000,

Affiliation Type Desc:	Identification Signer
Entity Name:	ROGER PATEL
Entity Title:	OWNER
Affiliation Address:	Not Reported
Affiliation City:	Not Reported
Affiliation State:	Not Reported
Affiliation Country:	Not Reported
Affiliation Zip:	Not Reported
Affiliation Phone:	,

Affiliation Type Desc:	Parent Corporation
Entity Name:	CERRITOS AUTO BODY
Entity Title:	Not Reported
Affiliation Address:	Not Reported
Affiliation City:	Not Reported
Affiliation State:	Not Reported
Affiliation Country:	Not Reported
Affiliation Zip:	Not Reported
Affiliation Phone:	,

Affiliation Type Desc:	Facility Mailing Address
Entity Name:	Mailing Address
Entity Title:	Not Reported

CERRITOS AUTO BODY, 11656 E ARTESIA BLVD, ARTESIA, CA 90701 (Continued)

Affiliation Address:	11656 ARTESIA BLVD
Affiliation City:	ARTESIA
Affiliation State:	CA
Affiliation Country:	Not Reported
Affiliation Zip:	90701
Affiliation Phone:	,

Affiliation Type Desc:	Document Preparer
Entity Name:	ROGER PATEL
Entity Title:	Not Reported
Affiliation Address:	Not Reported
Affiliation City:	Not Reported
Affiliation State:	Not Reported
Affiliation Country:	Not Reported
Affiliation Zip:	Not Reported
Affiliation Phone:	,

Affiliation Type Desc:	Environmental Contact
Entity Name:	ROGER PATEL
Entity Title:	Not Reported
Affiliation Address:	11656 E. ARTESIA BLVD
Affiliation City:	ARTESIA
Affiliation State:	CA
Affiliation Country:	Not Reported
Affiliation Zip:	90701
Affiliation Phone:	,

Affiliation Type Desc:	Legal Owner
Entity Name:	ROGER PATEL
Entity Title:	Not Reported
Affiliation Address:	11656 E ARTESIA BLVD
Affiliation City:	ARTESIA
Affiliation State:	CA
Affiliation Country:	United States
Affiliation Zip:	90701
Affiliation Phone:	(714) 608-1951,

Affiliation Type Desc:	Operator
Entity Name:	ROGER PATEL
Entity Title:	Not Reported
Affiliation Address:	Not Reported
Affiliation City:	Not Reported
Affiliation State:	Not Reported
Affiliation Country:	Not Reported
Affiliation Zip:	Not Reported
Affiliation Phone:	(714) 608-1951,

CHINTHARA ABEYSEKERA
11930 SHASTA CIRCLE, CERRITOS, CA, 90703 **1024768642**

▲ 34	NE 1/10 - 1/3	(1123 ft. / 0.213 mi.)	Other Ascertainable Records
	3 ft. Higher Elevation	59 ft. Above Sea Level	

Worksheet:

RCRA Listings: Other Ascertainable Records

Date Form Received by Agency:	20181108
Handler Name:	Chinthara Abeysekera
Handler Address:	11930 Shasta Circle
Handler City,State,Zip:	CERRITOS, CA 90703
EPA ID:	CAC002988526
Contact Name:	CHINTHARA ABEYSEKERA
Contact Address:	11930 SHASTA CIRCLE
Contact City,State,Zip:	CERRITOS, CA 90703
Contact Telephone:	818-621-6159
Contact Fax:	Not Reported
Contact Email:	ADMIN@VIKINGENVIRO.COM
Contact Title:	Not Reported
EPA Region:	09
Land Type:	Not Reported
Federal Waste Generator Description:	Not a generator, verified
Non-Notifier:	Not Reported
Biennial Report Cycle:	Not Reported
Accessibility:	Not Reported
Active Site Indicator:	Handler Activities
State District Owner:	Not Reported
State District:	Not Reported
Mailing Address:	11930 SHASTA CIRCLE
Mailing City,State,Zip:	CERRITOS, CA 90703
Owner Name:	Chinthara Abeysekera
Owner Type:	Other
Operator Name:	Chinthara Abeysekera
Operator Type:	Other
Short-Term Generator Activity:	No
Importer Activity:	No
Mixed Waste Generator:	No
Transporter Activity:	No
Transfer Facility Activity:	No
Recycler Activity with Storage:	No
Small Quantity On-Site Burner Exemption:	No
Smelting Melting and Refining Furnace Exemption:	No
Underground Injection Control:	No
Off-Site Waste Receipt:	No
Universal Waste Indicator:	Yes
Universal Waste Destination Facility:	Yes
Federal Universal Waste:	No
Active Site State-Reg Handler:	---
Federal Facility Indicator:	Not Reported

CHINTHARA ABEYSEKERA, 11930 SHASTA CIRCLE, CERRITOS, CA 90703 (Continued)

Hazardous Secondary Material Indicator:	N
Sub-Part K Indicator:	Not Reported
2018 GPRA Permit Baseline:	Not on the Baseline
2018 GPRA Renewals Baseline:	Not on the Baseline
202 GPRA Corrective Action Baseline:	No
Subject to Corrective Action Universe:	No
Non-TSDFs Where RCRA CA has Been Imposed Universe:	No
Corrective Action Priority Ranking:	No NCAPS ranking
Environmental Control Indicator:	No
Institutional Control Indicator:	No
Human Exposure Controls Indicator:	N/A
Groundwater Controls Indicator:	N/A
Significant Non-Complier Universe:	No
Unaddressed Significant Non-Complier Universe:	No
Addressed Significant Non-Complier Universe:	No
Significant Non-Complier With a Compliance Schedule Universe:	No
Financial Assurance Required:	Not Reported
Handler Date of Last Change:	20181120
Recognized Trader-Importer:	No
Recognized Trader-Exporter:	No
Importer of Spent Lead Acid Batteries:	No
Exporter of Spent Lead Acid Batteries:	No
Recycler Activity Without Storage:	No
Manifest Broker:	No
Sub-Part P Indicator:	No

Handler - Owner Operator:

Owner/Operator Indicator:	Operator
Owner/Operator Name:	CHINTHARA ABEYSEKERA
Legal Status:	Other
Date Became Current:	Not Reported
Date Ended Current:	Not Reported
Owner/Operator Address:	11930 SHASTA CIRCLE
Owner/Operator City,State,Zip:	CERRITOS, CA 90703
Owner/Operator Telephone:	818-621-6159
Owner/Operator Telephone Ext:	Not Reported
Owner/Operator Fax:	Not Reported
Owner/Operator Email:	Not Reported

Owner/Operator Indicator:	Owner
Owner/Operator Name:	CHINTHARA ABEYSEKERA
Legal Status:	Other
Date Became Current:	Not Reported
Date Ended Current:	Not Reported
Owner/Operator Address:	11930 SHASTA CIRCLE

CHINTHARA ABEYSEKERA, 11930 SHASTA CIRCLE, CERRITOS, CA 90703 (Continued)

Owner/Operator City,State,Zip:	CERRITOS, CA 90703
Owner/Operator Telephone:	818-621-6159
Owner/Operator Telephone Ext:	Not Reported
Owner/Operator Fax:	Not Reported
Owner/Operator Email:	Not Reported

Historic Generators:

Receive Date:	20181108
Handler Name:	CHINTHARA ABEYSEKERA
Federal Waste Generator Description:	Not a generator, verified
State District Owner:	Not Reported
Large Quantity Handler of Universal Waste:	No
Recognized Trader Importer:	No
Recognized Trader Exporter:	No
Spent Lead Acid Battery Importer:	No
Spent Lead Acid Battery Exporter:	No
Current Record:	Yes
Non Storage Recycler Activity:	Not Reported
Electronic Manifest Broker:	Not Reported

List of NAICS Codes and Descriptions:

NAICS Code:	56299
NAICS Description:	ALL OTHER WASTE MANAGEMENT SERVICES

Facility Has Received Notices of Violations:

Violations:	No Violations Found

Evaluation Action Summary:

Evaluations:	No Evaluations Found

E MANIFEST: Other Ascertainable Records

Manifest Tracking Number:	012773803FLE
Last Updated Date:	20191009
Shipped Date:	20181102
Received Date:	20181115
Manifest Status:	Signed
Submission Type:	DataImage5Copy
Origin Type:	Web
Generator EPA ID:	CAC002988526
Generator Name:	CHINTHARA ABEYSEKERA
Generator Mail Street Number:	Not Reported
Generator Mail Street 1:	11930 SHASTA CIRCLE
Generator Mail Street 2:	Not Reported
Generator Mail City:	CERRITOS
Generator Mail State:	CA
Generator Mail Zip:	90703

CHINTHARA ABEYSEKERA, 11930 SHASTA CIRCLE, CERRITOS, CA 90703 (Continued)

Generator Location Street Number:	Not Reported
Generator Location Street 1:	11930 SHASTA CIRCLE
Generator Location Street 2:	Not Reported
Generator Location City:	CERRITOS
Generator Location Zip:	90703
Generator Location State:	CA
Generator Contact Company Name:	Not Reported
Designated Facility EPA ID:	AZR000520882
Designated Facility Name:	LA PAZ COUNTY REGIONAL LANDFILL
Designated Facility Mail Street Number:	Not Reported
Designated Facility Mail Street 1:	MILE POST 128
Designated Facility Mail Street 2:	26999 HIGHWAY 95
Designated Facility Mail City:	PARKER
Designated Facility Mail Zip:	85344
Designated Facility Mail State:	AZ
Designated Facility Location Street Number:	Not Reported
Designated Facility Location Street 1:	26999 HIGHWAY 95
Designated Facility Location Street 2:	Not Reported
Designated Facility Location City:	PARKER
Designated Facility Location Zip:	85344
Designated Facility Location State:	AZ
Designated Facility Contact Company Name:	Not Reported
Manifest Residue Indicator:	N
Rejection Indicator:	N

State Waste:

Manifest Tracking Number:	012773803FLE
Waste Line Number:	1
State Waste Code Owner:	CA
State Waste Code:	151
State Waste:	Asbestos-containing waste

Transporter:

Manifest Tracking Number:	012773803FLE
Transporter Line Number:	1
Transporter EPA ID:	CAL000390361
Transporter Name:	Nck Industries Dba Viking Environmental Group

Manifest Tracking Number:	012773803FLE
Transporter Line Number:	2
Transporter EPA ID:	CAR000049064
Transporter Name:	E C T I

Waste Line:

Manifest Tracking Number:	012773803FLE
Waste Line Number:	1
U.S. DOT Hazardous Indicator:	Y

CHINTHARA ABEYSEKERA, 11930 SHASTA CIRCLE, CERRITOS, CA 90703 (Continued)

U.S. DOT ID Number:	NA2212
U.S. DOT Description:	R.Q. Na2212, Asbestos, 9, Pgiii
Non-Hazardous Waste Description:	Not Reported
Number of Containers:	65
Container Type Code:	BA
Container Type Description:	Burlap, cloth, paper, or plastic bags
Waste Quantity:	6
Quantity Unit of Measure Code:	Y
Quantity Unit of Measure Description:	Cubic Yards
Waste Quantity, in Tons:	5.04
Acute Waste Quantity, in Tons:	0
Non-Acute Waste Quantity, in Tons:	5.04
Waste Quantity, in Kilograms:	4571.431
Acute Waste Quantity, in Kilograms:	0
Non-Acute Waste Quantity, in Kilorgrams:	4571.431
Management Method Code:	H132
Management Method Description:	LANDFILL (WITH PRIOR TREATMENT AND/OR STABILIZATION)
Waste Residue Indicator:	N
Quantity Discrepancy Indicator:	N
Waste Type Discrepancy Indicator:	N
Waste Density:	Not Reported
Waste Density Unit of Measure Code:	Not Reported
Waste Density Unit of Measure Description:	Not Reported
Form Code:	Not Reported
Form Code Description:	Not Reported
Source Code:	Not Reported
Source Code Description:	Not Reported
Waste Minimization Code:	Not Reported
Waste Minimization Code Description:	Not Reported
Consent Number:	Not Reported
EPA Waste Indicator:	N

NATIONAL READY MIXED CONCRETE 11725 ARTESIA BLVD, ARTESIA, CA, 90701			1028186906
▲ I35	NNW 1/10 - 1/3	(1124 ft. / 0.213 mi.)	Other Ascertainable Records
	7 ft. Higher Elevation	63 ft. Above Sea Level	

Worksheet:

UST FINDER: Other Ascertainable Records

Object ID:	731137
Facility ID:	CA10267279
Name:	NATIONAL READY MIXED CONCRETE
Address:	11725 ARTESIA BLVD
City,State,Zip:	ARTESIA, CA 90701
Address Match Type:	PointAddress
Open USTs:	1

NATIONAL READY MIXED CONCRETE, 11725 ARTESIA BLVD, ARTESIA, CA 90701 (Continued)

Closed USTs:	Not Reported
TOS USTs:	Not Reported
Population 1500ft:	1440
Private Wells 1500ft:	0
Within 100yr Floodplain:	No
Land Use:	Developed, High Intensity
Within SPA:	Not Reported
SPA PWS Facility ID:	Not Reported
SPA Water Type:	Not Reported
SPA Facility Type:	Not Reported
SPA HUC12:	Not Reported
Within WHPA:	Yes
WHPA PWS Facility ID:	CA1910065_12969
WHPA Water Type:	GW - Ground water
WHPA Facility Type:	WL - Well
WHPA HUC12:	180701060606
Facility Status:	Open UST(s)
Date of Last Inspection:	Not Reported
EPA Region:	9
Tribe:	Not Reported
Coordinate Source:	Geocode
X Coord:	-118.08359404
Y Coord:	33.8734990190001
Latitude:	33.8734990190126
Longitude:	-118.083594040053

UST FINDER:

Object ID:	2258067
Facility ID:	CA10267279
Tank ID:	CA10267279-001_A Stand-alone Tank_1
Tank Status:	Open
Installation Date:	1987/11/03 16:00:00+00
Removal Date:	Not Reported
Tank Capacity:	10000
Substances:	Diesel
Tank Wall Type:	Double Wall

UST FINDER RELEASE: Other Ascertainable Records

Object ID:	64728
Facility ID:	Not Reported
Lust ID:	CAT0603793298
Name:	NATIONAL READY MIXED CONCRETE
Address:	11725 ARTESIA BLVD.
City,State,Zip:	ARTESIA, CA 90701
Address Match Type:	PointAddress
Reported Date:	Not Reported
Status:	No Further Action
Substance:	Not Reported
Population within 1500ft:	1533

NATIONAL READY MIXED CONCRETE, 11725 ARTESIA BLVD, ARTESIA, CA 90701 (Continued)

Domestic Wells within 1500ft:	0
Land Use:	Developed, High Intensity
Within SPA:	No
SPA PWS Facility ID:	Not Reported
SPA Water Type:	Not Reported
SPA Facility Type:	Not Reported
SPA HUC12:	Not Reported
Within WHPA:	Yes
WHPA PWS Facility ID:	CA1910065_12969
WHPA Water Type:	GW - Ground water
WHPA Facility Type:	WL - Well
WHPA HUC12:	180701060606
Within 100yr Floodplain:	No
Tribe:	Not Reported
EPA Region:	9
NFA Letter 1:	Not Reported
NFA Letter 2:	Not Reported
NFA Letter 3:	Not Reported
NFA Letter 4:	Not Reported
Closed With Residual Contaminate:	Not Reported
Coordinate Source:	Geocode
X Coord:	-118.08375
Y Coord:	33.8731000000001
Latitude:	33.8731
Longitude:	-118.083749999999

UNITED READY MIX CONCRETE CO 11725 ARTESIA BLVD, ARTESIA, CA, 90701			U001565267
▲ I36	NNW 1/10 - 1/3	(1124 ft. / 0.213 mi.)	Lists of state and tribal leaking storage tanks Local Lists of Registered Storage Tanks Other Ascertainable Records
	7 ft. Higher Elevation	63 ft. Above Sea Level	

Worksheet:

LUST: Lists of state and tribal leaking storage tanks

Name:	NATIONAL READY MIXED CONCRETE
Address:	11725 ARTESIA BLVD.
City,State,Zip:	ARTESIA, CA 90701
Lead Agency:	LOS ANGELES RWQCB (REGION 4)
Case Type:	LUST Cleanup Site
Geo Track:	http://geotracker.waterboards.ca.gov/profile_report.asp?global_id=T0603793298
Global Id:	T0603793298
Latitude:	33.873639
Longitude:	-118.083772
Status:	Completed - Case Closed
Status Date:	08/09/2017
Case Worker:	NB
RB Case Number:	R-37820
Local Agency:	LOS ANGELES COUNTY

UNITED READY MIX CONCRETE CO, 11725 ARTESIA BLVD, ARTESIA, CA 90701 (Continued)

File Location:	Regional Board
Local Case Number:	003134-037820
Potential Media Affect:	Soil, Under Investigation
Potential Contaminants of Concern:	Diesel, Gasoline
EPA Region:	9
Coordinate Source:	Google Geocode
Cuf Case:	NO
Quantity Released Gallons:	Not Reported
Begin Date:	10/29/2002
Leak Reported Date:	11/14/2002
How Discovered:	UST System Modification
How Discovered Description:	Not Reported
Discharge Source:	Dispenser, Piping
Discharge Cause:	Not Reported
Stop Method:	Other Means, Replace product piping
Stop Description:	RE-PIPE & DISPENSER CHANGE
No Further Action Date:	08/09/2017
CA Water Watershed Name:	San Gabriel River - Lower San Gabriel - Central (Split) (405.15)
Dwr Groundwater Subbasin Name:	Coastal Plain Of Los Angeles - Central (4-011.04)
Disadvantaged Community:	Not Reported
CA Enviroscreen 3 Score:	76-80%
CA Enviroscreen 4 Score:	70-75%
Military DOD Site:	No
Facility Project Subtype:	Not Reported
RWQCB Region:	LOS ANGELES RWQCB (REGION 4)
Site History:	Not Reported

LUST:

Global Id:	T0603793298
Contact Type:	Local Agency Caseworker
Contact Name:	MANUEL R REGALADO
Organization Name:	LOS ANGELES COUNTY
Address:	900 S. FREMONT AVE.
City:	ALHAMBRA
Email:	mregalad@dpw.lacounty.gov
Phone Number:	Not Reported

Global Id:	T0603793298
Contact Type:	Regional Board Caseworker - Primary Caseworker
Contact Name:	NHAN BAO
Organization Name:	LOS ANGELES RWQCB (REGION 4)
Address:	320 WEST 4TH STREET, SUITE 200
City:	LOS ANGELES
Email:	nbao@waterboards.ca.gov
Phone Number:	2135766703

Global Id:	T0603793298
Contact Type:	Local Agency Caseworker
Contact Name:	RANI IYER
Organization Name:	LOS ANGELES COUNTY
Address:	900 S. FREMONT AVE.

UNITED READY MIX CONCRETE CO, 11725 ARTESIA BLVD, ARTESIA, CA 90701 (Continued)

City:	ALHAMBRA
Email:	riyer@dpw.lacounty.gov
Phone Number:	Not Reported

LUST:

Global Id:	T0603793298
Action Type:	ENFORCEMENT
Date:	09/23/2009
Action:	Referral to Regional Board

Global Id:	T0603793298
Action Type:	ENFORCEMENT
Date:	11/30/2009
Action:	Staff Letter

Global Id:	T0603793298
Action Type:	ENFORCEMENT
Date:	03/06/2017
Action:	Notification - Preclosure

Global Id:	T0603793298
Action Type:	ENFORCEMENT
Date:	05/13/2016
Action:	Notice of Violation

Global Id:	T0603793298
Action Type:	RESPONSE
Date:	08/17/2009
Action:	Other Report / Document

Global Id:	T0603793298
Action Type:	RESPONSE
Date:	12/22/2008
Action:	Other Report / Document

Global Id:	T0603793298
Action Type:	ENFORCEMENT
Date:	08/09/2017
Action:	Closure/No Further Action Letter

Global Id:	T0603793298
Action Type:	Other
Date:	11/14/2002
Action:	Leak Reported

Global Id:	T0603793298
Action Type:	ENFORCEMENT
Date:	11/04/2015
Action:	Health and Safety Code Section 25296.10(c)

Global Id:	T0603793298
Action Type:	RESPONSE
Date:	01/15/2016
Action:	Other Report / Document

UNITED READY MIX CONCRETE CO, 11725 ARTESIA BLVD, ARTESIA, CA 90701 (Continued)

Global Id:	T0603793298
Action Type:	Other
Date:	10/29/2002
Action:	Leak Discovery
Global Id:	T0603793298
Action Type:	REMEDIATION
Date:	11/14/2002
Action:	Not Reported

LUST:

Global Id:	T0603793298
Status:	Open - Case Begin Date
Status Date:	10/29/2002
Global Id:	T0603793298
Status:	Open - Referred
Status Date:	09/28/2009
Global Id:	T0603793298
Status:	Open - Site Assessment
Status Date:	11/30/2009
Global Id:	T0603793298
Status:	Open - Eligible for Closure
Status Date:	06/09/2017
Global Id:	T0603793298
Status:	Completed - Case Closed
Status Date:	08/09/2017

HIST UST: Local Lists of Registered Storage Tanks

Name:	UNITED READY MIX CONCRETE CO
Address:	11725 ARTESIA BLVD
City,State,Zip:	ARTESIA, CA 90701
File Number:	000283f7
URL:	https://documents.geotracker.waterboards.ca.gov/ustpdfs/pdf/000283f7.pdf
Region:	STATE
Facility ID:	00000020474
Facility Type:	Other
Other Type:	CONCRETE PLANT
Contact Name:	T.S. TEDESCO
Telephone:	2138656211
Owner Name:	UNITED CONCRETE COMPANIES
Owner Address:	4988 FIRESTONE BLVD.
Owner City,St,Zip:	SOUTH GATE, CA 90280
Total Tanks:	0001
Tank Num:	001
Container Num:	1
Year Installed:	Not Reported

UNITED READY MIX CONCRETE CO, 11725 ARTESIA BLVD, ARTESIA, CA 90701 (Continued)

Tank Capacity:	00007500
Tank Used for:	PRODUCT
Type of Fuel:	DIESEL
Container Construction Thickness:	Not Reported
Leak Detection:	Stock Inventor
Click here for Geo Tracker PDF:	http://www.web.edrnet.com/ordering/switchboard/redirect.aspx?s=GRR_CA_HISTUST_PDF&img_id=000283f7

CORTESE: Other Ascertainable Records

Name:	NATIONAL READY MIXED CONCRETE
Address:	11725 ARTESIA BLVD.
City,State,Zip:	ARTESIA, CA 90701
Region:	CORTESE
Envirostor Id:	Not Reported
Global ID:	T0603793298
Site/Facility Type:	LUST CLEANUP SITE
Cleanup Status:	COMPLETED - CASE CLOSED
Status Date:	Not Reported
Site Code:	Not Reported
Latitude:	Not Reported
Longitude:	Not Reported
Owner:	Not Reported
Enf Type:	Not Reported
Swat R:	Not Reported
Flag:	active
Order No:	Not Reported
Waste Discharge System No:	Not Reported
Effective Date:	Not Reported
Region 2:	Not Reported
WID Id:	Not Reported
Solid Waste Id No:	Not Reported
Waste Management Uit Name:	Not Reported
File Name:	Active Open

LOS ANGELES CO. HMS: Other Ascertainable Records

Name:	UNITED READY MIX CONCRETE
Address:	11725 ARTESIA BLVD
City,State,Zip:	ARTESIA, CA 907013850
Region:	LA
Permit Category:	T
Facility Id:	003134-003246
Facility Type:	0
Facility Status:	Closed
Area:	1D
Permit Number:	00003417T
Permit Status:	Closed

NPDES: Other Ascertainable Records

Name:	NATIONAL READY MIXED CONCRETE

UNITED READY MIX CONCRETE CO, 11725 ARTESIA BLVD, ARTESIA, CA 90701 (Continued)

Address:	11725 ARTESIA BLVD
City,State,Zip:	ARTESIA, CA 90701
Facility Status:	Not Reported
NPDES Number:	Not Reported
Region:	Not Reported
Agency Number:	Not Reported
Regulatory Measure ID:	Not Reported
Place ID:	Not Reported
Order Number:	Not Reported
WDID:	4 19I016391
Regulatory Measure Type:	Industrial
Program Type:	Not Reported
Adoption Date Of Regulatory Measure:	Not Reported
Effective Date Of Regulatory Measure:	Not Reported
Termination Date Of Regulatory Measure:	Not Reported
Expiration Date Of Regulatory Measure:	Not Reported
Discharge Address:	Not Reported
Discharge Name:	Not Reported
Discharge City:	Not Reported
Discharge State:	Not Reported
Discharge Zip:	Not Reported
Status:	Active
Status Date:	03/02/2001
Operator Name:	National Ready Mixed Concrete Company
Operator Address:	15821 Ventura Blvd Ste 475
Operator City:	Encino
Operator State:	California
Operator Zip:	91436

NPDES as of 03/2018:

NPDES Number:	Not Reported
Status:	Not Reported
Agency Number:	Not Reported
Region:	4
Regulatory Measure ID:	191148
Order Number:	Not Reported
Regulatory Measure Type:	Industrial
Place ID:	Not Reported
WDID:	4 19I016391
Program Type:	Not Reported
Adoption Date Of Regulatory Measure:	Not Reported
Effective Date Of Regulatory Measure:	Not Reported
Expiration Date Of Regulatory Measure:	Not Reported
Termination Date Of Regulatory Measure:	Not Reported
Discharge Name:	Not Reported

UNITED READY MIX CONCRETE CO, 11725 ARTESIA BLVD, ARTESIA, CA 90701 (Continued)

Discharge Address:	Not Reported
Discharge City:	Not Reported
Discharge State:	Not Reported
Discharge Zip:	Not Reported
Received Date:	05/09/2008
Processed Date:	03/02/2001
Status:	Active
Status Date:	03/02/2001
Place Size:	36177
Place Size Unit:	SqFt
Contact:	Russell H Morton
Contact Title:	Not Reported
Contact Phone:	562-865-6211
Contact Phone Ext:	Not Reported
Contact Email:	Not Reported
Operator Name:	National Ready Mixed Concrete Company
Operator Address:	15821 Ventura Blvd Ste 475
Operator City:	Encino
Operator State:	California
Operator Zip:	91436
Operator Contact:	Dave Ollis
Operator Contact Title:	Not Reported
Operator Contact Phone:	818-728-5222
Operator Contact Phone Ext:	Not Reported
Operator Contact Email:	dollis@natcem.com
Operator Type:	Private Business
Developer:	Not Reported
Developer Address:	Not Reported
Developer City:	Not Reported
Developer State:	California
Developer Zip:	Not Reported
Developer Contact:	Not Reported
Developer Contact Title:	Not Reported
Constype Linear Utility Ind:	Not Reported
Emergency Phone:	562-865-6211
Emergency Phone Ext:	Not Reported
Constype Above Ground Ind:	Not Reported
Constype Below Ground Ind:	Not Reported
Constype Cable Line Ind:	Not Reported
Constype Comm Line Ind:	Not Reported
Constype Commertial Ind:	Not Reported
Constype Electrical Line Ind:	Not Reported
Constype Gas Line Ind:	Not Reported
Constype Industrial Ind:	Not Reported
Constype Other Description:	Not Reported
Constype Other Ind:	Not Reported
Constype Recons Ind:	Not Reported
Constype Residential Ind:	Not Reported
Constype Transport Ind:	Not Reported
Constype Utility Description:	Not Reported

UNITED READY MIX CONCRETE CO, 11725 ARTESIA BLVD, ARTESIA, CA 90701 (Continued)

Constype Utility Ind:	Not Reported
Constype Water Sewer Ind:	Not Reported
Dir Discharge Uswater Ind:	N
Receiving Water Name:	San Gabriel River
Certifier:	Russell Morton
Certifier Title:	Environ Safety
Certification Date:	05-MAR-15
Primary Sic:	3273-Ready-Mixed Concrete
Secondary Sic:	Not Reported
Tertiary Sic:	Not Reported
NPDES Number:	CAS000001
Status:	Active
Agency Number:	0
Region:	4
Regulatory Measure ID:	191148
Order Number:	97-03-DWQ
Regulatory Measure Type:	Enrollee
Place ID:	Not Reported
WDID:	4 19I016391
Program Type:	Industrial
Adoption Date Of Regulatory Measure:	Not Reported
Effective Date Of Regulatory Measure:	03/02/2001
Expiration Date Of Regulatory Measure:	Not Reported
Termination Date Of Regulatory Measure:	Not Reported
Discharge Name:	National Ready Mixed Concrete Company
Discharge Address:	15821 Ventura Blvd Ste 475
Discharge City:	Encino
Discharge State:	California
Discharge Zip:	91436
Received Date:	Not Reported
Processed Date:	Not Reported
Status:	Not Reported
Status Date:	Not Reported
Place Size:	Not Reported
Place Size Unit:	Not Reported
Contact:	Not Reported
Contact Title:	Not Reported
Contact Phone:	Not Reported
Contact Phone Ext:	Not Reported
Contact Email:	Not Reported
Operator Name:	Not Reported
Operator Address:	Not Reported
Operator City:	Not Reported
Operator State:	Not Reported
Operator Zip:	Not Reported
Operator Contact:	Not Reported
Operator Contact Title:	Not Reported

UNITED READY MIX CONCRETE CO, 11725 ARTESIA BLVD, ARTESIA, CA 90701 (Continued)

Operator Contact Phone:	Not Reported
Operator Contact Phone Ext:	Not Reported
Operator Contact Email:	Not Reported
Operator Type:	Not Reported
Developer:	Not Reported
Developer Address:	Not Reported
Developer City:	Not Reported
Developer State:	Not Reported
Developer Zip:	Not Reported
Developer Contact:	Not Reported
Developer Contact Title:	Not Reported
Constype Linear Utility Ind:	Not Reported
Emergency Phone:	Not Reported
Emergency Phone Ext:	Not Reported
Constype Above Ground Ind:	Not Reported
Constype Below Ground Ind:	Not Reported
Constype Cable Line Ind:	Not Reported
Constype Comm Line Ind:	Not Reported
Constype Commertial Ind:	Not Reported
Constype Electrical Line Ind:	Not Reported
Constype Gas Line Ind:	Not Reported
Constype Industrial Ind:	Not Reported
Constype Other Description:	Not Reported
Constype Other Ind:	Not Reported
Constype Recons Ind:	Not Reported
Constype Residential Ind:	Not Reported
Constype Transport Ind:	Not Reported
Constype Utility Description:	Not Reported
Constype Utility Ind:	Not Reported
Constype Water Sewer Ind:	Not Reported
Dir Discharge Uswater Ind:	Not Reported
Receiving Water Name:	Not Reported
Certifier:	Not Reported
Certifier Title:	Not Reported
Certification Date:	Not Reported
Primary Sic:	Not Reported
Secondary Sic:	Not Reported
Tertiary Sic:	Not Reported

Name:	NATIONAL READY MIXED CONCRETE
Address:	11725 ARTESIA BLVD
City,State,Zip:	ARTESIA, CA 90701
Facility Status:	Active
NPDES Number:	CAS000001
Region:	4
Agency Number:	0
Regulatory Measure ID:	191148
Place ID:	Not Reported
Order Number:	97-03-DWQ
WDID:	4 19I016391

UNITED READY MIX CONCRETE CO, 11725 ARTESIA BLVD, ARTESIA, CA 90701 (Continued)

Regulatory Measure Type:	Enrollee
Program Type:	Industrial
Adoption Date Of Regulatory Measure:	Not Reported
Effective Date Of Regulatory Measure:	03/02/2001
Termination Date Of Regulatory Measure:	Not Reported
Expiration Date Of Regulatory Measure:	Not Reported
Discharge Address:	15821 Ventura Blvd Ste 475
Discharge Name:	National Ready Mixed Concrete Company
Discharge City:	Encino
Discharge State:	California
Discharge Zip:	91436
Status:	Not Reported
Status Date:	Not Reported
Operator Name:	Not Reported
Operator Address:	Not Reported
Operator City:	Not Reported
Operator State:	Not Reported
Operator Zip:	Not Reported

NPDES as of 03/2018:

NPDES Number:	Not Reported
Status:	Not Reported
Agency Number:	Not Reported
Region:	4
Regulatory Measure ID:	191148
Order Number:	Not Reported
Regulatory Measure Type:	Industrial
Place ID:	Not Reported
WDID:	4 19I016391
Program Type:	Not Reported
Adoption Date Of Regulatory Measure:	Not Reported
Effective Date Of Regulatory Measure:	Not Reported
Expiration Date Of Regulatory Measure:	Not Reported
Termination Date Of Regulatory Measure:	Not Reported
Discharge Name:	Not Reported
Discharge Address:	Not Reported
Discharge City:	Not Reported
Discharge State:	Not Reported
Discharge Zip:	Not Reported
Received Date:	05/09/2008
Processed Date:	03/02/2001
Status:	Active
Status Date:	03/02/2001
Place Size:	36177
Place Size Unit:	SqFt

UNITED READY MIX CONCRETE CO, 11725 ARTESIA BLVD, ARTESIA, CA 90701 (Continued)

Contact:	Russell H Morton
Contact Title:	Not Reported
Contact Phone:	562-865-6211
Contact Phone Ext:	Not Reported
Contact Email:	Not Reported
Operator Name:	National Ready Mixed Concrete Company
Operator Address:	15821 Ventura Blvd Ste 475
Operator City:	Encino
Operator State:	California
Operator Zip:	91436
Operator Contact:	Dave Ollis
Operator Contact Title:	Not Reported
Operator Contact Phone:	818-728-5222
Operator Contact Phone Ext:	Not Reported
Operator Contact Email:	dollis@natcem.com
Operator Type:	Private Business
Developer:	Not Reported
Developer Address:	Not Reported
Developer City:	Not Reported
Developer State:	California
Developer Zip:	Not Reported
Developer Contact:	Not Reported
Developer Contact Title:	Not Reported
Constype Linear Utility Ind:	Not Reported
Emergency Phone:	562-865-6211
Emergency Phone Ext:	Not Reported
Constype Above Ground Ind:	Not Reported
Constype Below Ground Ind:	Not Reported
Constype Cable Line Ind:	Not Reported
Constype Comm Line Ind:	Not Reported
Constype Commertial Ind:	Not Reported
Constype Electrical Line Ind:	Not Reported
Constype Gas Line Ind:	Not Reported
Constype Industrial Ind:	Not Reported
Constype Other Description:	Not Reported
Constype Other Ind:	Not Reported
Constype Recons Ind:	Not Reported
Constype Residential Ind:	Not Reported
Constype Transport Ind:	Not Reported
Constype Utility Description:	Not Reported
Constype Utility Ind:	Not Reported
Constype Water Sewer Ind:	Not Reported
Dir Discharge Uswater Ind:	N
Receiving Water Name:	San Gabriel River
Certifier:	Russell Morton
Certifier Title:	Environ Safety
Certification Date:	05-MAR-15
Primary Sic:	3273-Ready-Mixed Concrete
Secondary Sic:	Not Reported
Tertiary Sic:	Not Reported

UNITED READY MIX CONCRETE CO, 11725 ARTESIA BLVD, ARTESIA, CA 90701 (Continued)

NPDES Number:	CAS000001
Status:	Active
Agency Number:	0
Region:	4
Regulatory Measure ID:	191148
Order Number:	97-03-DWQ
Regulatory Measure Type:	Enrollee
Place ID:	Not Reported
WDID:	4 19I016391
Program Type:	Industrial
Adoption Date Of Regulatory Measure:	Not Reported
Effective Date Of Regulatory Measure:	03/02/2001
Expiration Date Of Regulatory Measure:	Not Reported
Termination Date Of Regulatory Measure:	Not Reported
Discharge Name:	National Ready Mixed Concrete Company
Discharge Address:	15821 Ventura Blvd Ste 475
Discharge City:	Encino
Discharge State:	California
Discharge Zip:	91436
Received Date:	Not Reported
Processed Date:	Not Reported
Status:	Not Reported
Status Date:	Not Reported
Place Size:	Not Reported
Place Size Unit:	Not Reported
Contact:	Not Reported
Contact Title:	Not Reported
Contact Phone:	Not Reported
Contact Phone Ext:	Not Reported
Contact Email:	Not Reported
Operator Name:	Not Reported
Operator Address:	Not Reported
Operator City:	Not Reported
Operator State:	Not Reported
Operator Zip:	Not Reported
Operator Contact:	Not Reported
Operator Contact Title:	Not Reported
Operator Contact Phone:	Not Reported
Operator Contact Phone Ext:	Not Reported
Operator Contact Email:	Not Reported
Operator Type:	Not Reported
Developer:	Not Reported
Developer Address:	Not Reported
Developer City:	Not Reported
Developer State:	Not Reported
Developer Zip:	Not Reported
Developer Contact:	Not Reported

UNITED READY MIX CONCRETE CO, 11725 ARTESIA BLVD, ARTESIA, CA 90701 (Continued)

Developer Contact Title:	Not Reported
Constype Linear Utility Ind:	Not Reported
Emergency Phone:	Not Reported
Emergency Phone Ext:	Not Reported
Constype Above Ground Ind:	Not Reported
Constype Below Ground Ind:	Not Reported
Constype Cable Line Ind:	Not Reported
Constype Comm Line Ind:	Not Reported
Constype Commertial Ind:	Not Reported
Constype Electrical Line Ind:	Not Reported
Constype Gas Line Ind:	Not Reported
Constype Industrial Ind:	Not Reported
Constype Other Description:	Not Reported
Constype Other Ind:	Not Reported
Constype Recons Ind:	Not Reported
Constype Residential Ind:	Not Reported
Constype Transport Ind:	Not Reported
Constype Utility Description:	Not Reported
Constype Utility Ind:	Not Reported
Constype Water Sewer Ind:	Not Reported
Dir Discharge Uswater Ind:	Not Reported
Receiving Water Name:	Not Reported
Certifier:	Not Reported
Certifier Title:	Not Reported
Certification Date:	Not Reported
Primary Sic:	Not Reported
Secondary Sic:	Not Reported
Tertiary Sic:	Not Reported

NATIONAL READY MIXED CONCRETE 11725 ARTESIA BLVD, ARTESIA, CA, 907013850			S106410065
▲ I37	NNW 1/10 - 1/3	(1124 ft. / 0.213 mi.)	Local Lists of Hazardous waste / Contaminated Sites Local Lists of Registered Storage Tanks Other Ascertainable Records
	7 ft. Higher Elevation	63 ft. Above Sea Level	

Worksheet:

CERS HAZ WASTE: Local Lists of Hazardous waste / Contaminated Sites

Name:	NATIONAL READY MIXED CONCRETE
Address:	11725 ARTESIA BLVD
City,State,Zip:	ARTESIA, CA 90701
Site ID:	137399
CERS ID:	10267279
CERS Description:	Hazardous Waste Generator

CERS TANKS: Local Lists of Registered Storage Tanks

Name:	NATIONAL READY MIXED CONCRETE
Address:	11725 ARTESIA BLVD

NATIONAL READY MIXED CONCRETE, 11725 ARTESIA BLVD, ARTESIA, CA 907013850 (Continued)

City,State,Zip:	ARTESIA, CA 90701
Site ID:	137399
CERS ID:	10267279
CERS Description:	Underground Storage Tank

LOS ANGELES CO. HMS: Other Ascertainable Records

Name:	NATIONAL READY MIXED CONCRETE
Address:	11725 ARTESIA BLVD
City,State,Zip:	ARTESIA, CA 907013850
Region:	LA
Permit Category:	S
Facility Id:	003134-027370
Facility Type:	S6
Facility Status:	Closed
Area:	1D
Permit Number:	CGI016391
Permit Status:	Closed

Name:	NATIONAL READY MIXED CONCRETE
Address:	11725 ARTESIA BLVD
City,State,Zip:	ARTESIA, CA 907013850
Region:	LA
Permit Category:	I
Facility Id:	003134-051382
Facility Type:	S4
Facility Status:	Permit
Area:	1D
Permit Number:	000615864
Permit Status:	Permit

CIWQS: Other Ascertainable Records

Name:	NATIONAL READY MIXED CONCRETE
Address:	11725 ARTESIA BLVD
City,State,Zip:	ARTESIA, CA 90701
Agency:	National Ready Mixed Concrete Company
Agency Address:	15821 Ventura Blvd Ste 475, Encino, CA 91436
Place/Project Type:	Industrial - Ready-Mixed Concrete
SIC/NAICS:	3273
Region:	4
Program:	INDSTW
Regulatory Measure Status:	Active
Regulatory Measure Type:	Storm water industrial
Order Number:	2014-0057-DWQ
WDID:	4 19I016391
NPDES Number:	CAS000001
Adoption Date:	Not Reported
Effective Date:	03/02/2001
Termination Date:	Not Reported
Expiration/Review Date:	Not Reported

NATIONAL READY MIXED CONCRETE, 11725 ARTESIA BLVD, ARTESIA, CA 907013850 (Continued)

Design Flow:	Not Reported
Major/Minor:	Not Reported
Complexity:	Not Reported
TTWQ:	Not Reported
Enforcement Actions within 5 years:	0
Violations within 5 years:	0
Latitude:	33.8731
Longitude:	-118.08379

Name:	NATIONAL READY MIXED CONCRETE
Address:	11725 ARTESIA BLVD
City,State,Zip:	ARTESIA, CA 90701
Agency:	National Ready Mixed Concrete Company
Agency Address:	15821 Ventura Blvd Ste 475, Encino, CA 91436
Place/Project Type:	Industrial - Ready-Mixed Concrete
SIC/NAICS:	3273
Region:	4
Program:	INDSTW
Regulatory Measure Status:	Active
Regulatory Measure Type:	Storm water industrial
Order Number:	2014-0057-DWQ
WDID:	4 19I016391
NPDES Number:	CAS000001
Adoption Date:	Not Reported
Effective Date:	03/02/2001
Termination Date:	Not Reported
Expiration/Review Date:	Not Reported
Design Flow:	Not Reported
Major/Minor:	Not Reported
Complexity:	Not Reported
TTWQ:	Not Reported
Enforcement Actions within 5 years:	0
Violations within 5 years:	0
Latitude:	33.8731
Longitude:	-118.08379

CERS: Other Ascertainable Records

Name:	NATIONAL READY MIXED CONCRETE
Address:	11725 ARTESIA BLVD
City,State,Zip:	ARTESIA, CA 90701
Site ID:	137399
CERS ID:	244891
CERS Description:	Industrial Facility Storm Water

Violations:

Site ID:	137399
Site Name:	NATIONAL READY MIXED CONCRETE
Violation Date:	04-02-2019
Citation:	40 CFR 1 265.31 - U.S. Code of Federal Regulations, Title 40, Chapter 1, Section(s) 265.31

NATIONAL READY MIXED CONCRETE, 11725 ARTESIA BLVD, ARTESIA, CA 907013850 (Continued)

Violation Description:	Failure to maintain and operate the facility to minimize the possibility of a fire, explosion, or any unplanned sudden or non-sudden release of hazardous waste or hazardous waste constituents to air, soil, or surface water which could threaten human health or the environment.
Violation Notes:	Returned to compliance on 04/02/2019. OBSERVATION: Accumulation of used oil was observed on the secondary containment of the used oil tank in the shop. CORRECTIVE ACTION: Submit photos/documentation to the CUPA demonstrating the spill has been properly removed and managed. Corrective actions completed
Violation Division:	Los Angeles County Fire Department
Violation Program:	HW
Violation Source:	CERS,
Site ID:	137399
Site Name:	NATIONAL READY MIXED CONCRETE
Violation Date:	03-08-2021
Citation:	23 CCR 16 2715(a)(1)(B) - California Code of Regulations, Title 23, Chapter 16, Section(s) 2715(a)(1)(B)
Violation Description:	Failure to submit the Designated Underground Storage Tank Operator Identification Form within 30 days of installing a UST system or within 30 days of a change in DO.
Violation Notes:	Returned to compliance on 03/22/2021. 1)LIQ IN VENT SUMP 2)EMP TRAIN EXP 3)ALMS NOT ACK 4)MARCH 2021 DO RP MISSING ALM HISTORY 5)OLD DO FORMS 6)20&18 CTLS NOT ONSITE 6)CERS 1)REMOVE 2)TRAIN AND SUBMIT 3)ACK ALL FUTURE ALMS 4)ATTACH ALM PRINT OUT TO ALL DO RPTS 5)USE CURRENT FORM 6)OBTAIN&MAINTAIN 7)CORRECT
Violation Division:	Los Angeles County Department of Public Works
Violation Program:	UST
Violation Source:	CERS,
Site ID:	137399
Site Name:	NATIONAL READY MIXED CONCRETE
Violation Date:	03-14-2016
Citation:	23 CCR 16 2715(a) - California Code of Regulations, Title 23, Chapter 16, Section(s) 2715(a)
Violation Description:	The owner/operator has failed to designate an UST operator or to inform the CUPA or any change in the designated UST operator(s) within 30 days after a change.
Violation Notes:	Returned to compliance on 03/13/2018.
Violation Division:	Los Angeles County Department of Public Works
Violation Program:	UST
Violation Source:	CERS,
Site ID:	137399
Site Name:	NATIONAL READY MIXED CONCRETE
Violation Date:	03-08-2021
Citation:	23 CCR 16 2715(c)(2) - California Code of Regulations, Title 23, Chapter 16, Section(s) 2715(c)(2)
Violation Description:	Failure to have at least one facility employee present during operating hours that has been trained in the proper operation and maintenance of the UST system by a designated operator (DO).
Violation Notes:	Returned to compliance on 03/22/2021. 1)LIQ IN VENT SUMP 2)EMP TRAIN EXP 3)ALMS NOT ACK 4)MARCH 2021 DO RP MISSING ALM HISTORY 5)OLD DO FORMS 6)20&18 CTLS NOT ONSITE 6)CERS 1)REMOVE 2)TRAIN AND SUBMIT 3)ACK ALL FUTURE ALMS 4)ATTACH ALM PRINT OUT TO ALL DO RPTS 5)USE CURRENT FORM 6)OBTAIN&MAINTAIN 7)CORRECT
Violation Division:	Los Angeles County Department of Public Works
Violation Program:	UST
Violation Source:	CERS,
Site ID:	137399
Site Name:	NATIONAL READY MIXED CONCRETE
Violation Date:	03-08-2021
Citation:	HSC 6.7 25293 - California Health and Safety Code, Chapter 6.7, Section(s) 25293
Violation Description:	Failure to maintain UST records in sufficient detail to enable the UPA to determine whether the UST systems are in compliance.

NATIONAL READY MIXED CONCRETE, 11725 ARTESIA BLVD, ARTESIA, CA 907013850 (Continued)

Violation Notes:	Returned to compliance on 03/22/2021. 1)LIQ IN VENT SUMP 2)EMP TRAIN EXP 3)ALMS NOT ACK 4)MARCH 2021 DO RP MISSING ALM HISTORY 5)OLD DO FORMS 6)20&18 CTLS NOT ONSITE 6)CERS 1)REMOVE 2)TRAIN AND SUBMIT 3)ACK ALL FUTURE ALMS 4)ATTACH ALM PRINT OUT TO ALL DO RPTS 5)USE CURRENT FORM 6)OBTAIN&MAINTAIN 7)CORRECT
Violation Division:	Los Angeles County Department of Public Works
Violation Program:	UST
Violation Source:	CERS,
Site ID:	137399
Site Name:	NATIONAL READY MIXED CONCRETE
Violation Date:	09-24-2013
Citation:	2014-0057-DWQ - Industrial General Permit
Violation Description:	SW - Deficient BMP Implementation
Violation Notes:	During a compliance inspection rusted metal was observed exposed to precipitation without best management practices and tracking soil debris onto the street.
Violation Division:	Water Boards
Violation Program:	INDSTW
Violation Source:	SMARTS,
Site ID:	137399
Site Name:	NATIONAL READY MIXED CONCRETE
Violation Date:	03-03-2020
Citation:	23 CCR 16 2712 - California Code of Regulations, Title 23, Chapter 16, Section(s) 2712
Violation Description:	Failure to comply with any of the applicable requirements of the permit issued for the operation of the UST system.
Violation Notes:	Returned to compliance on 03/15/2021. MISSING CURRENT FACILITY EMPLOYEE TRAINING CERTIFICATE
Violation Division:	Los Angeles County Department of Public Works
Violation Program:	UST
Violation Source:	CERS,
Site ID:	137399
Site Name:	NATIONAL READY MIXED CONCRETE
Violation Date:	03-20-2015
Citation:	23 CCR 16 2712(f) - California Code of Regulations, Title 23, Chapter 16, Section(s) 2712(f)
Violation Description:	Failure to implement the corrections specified in the inspection report within 30 calendar days of receiving an inspection report from either the local agency or the special inspector.
Violation Notes:	Returned to compliance on 03/13/2018.
Violation Division:	Los Angeles County Department of Public Works
Violation Program:	UST
Violation Source:	CERS,
Site ID:	137399
Site Name:	NATIONAL READY MIXED CONCRETE
Violation Date:	11-15-2022
Citation:	23 CCR 16 2637(f) - California Code of Regulations, Title 23, Chapter 16, Section(s) 2637(f)
Violation Description:	Failure to submit a copy of the secondary containment test results on the Secondary Containment Testing report Form to the UPA within 30 days after the test.
Violation Notes:	Returned to compliance on 11/22/2022. 2021 CTLS/SCTR/OVFL NOT ON FILE 2022 CTLS NOT ON FILE SUBMT REQD RSLTS SUBMT REQD RSLTS
Violation Division:	Los Angeles County Department of Public Works
Violation Program:	UST
Violation Source:	CERS,
Site ID:	137399

NATIONAL READY MIXED CONCRETE, 11725 ARTESIA BLVD, ARTESIA, CA 907013850 (Continued)

Site Name:	NATIONAL READY MIXED CONCRETE
Violation Date:	03-14-2016
Citation:	HSC 6.11 25404(e)(4) - California Health and Safety Code, Chapter 6.11, Section(s) 25404(e)(4)
Violation Description:	Failure to report program data electronically.
Violation Notes:	Returned to compliance on 03/13/2018.
Violation Division:	Los Angeles County Department of Public Works
Violation Program:	UST
Violation Source:	CERS,

Site ID:	137399
Site Name:	NATIONAL READY MIXED CONCRETE
Violation Date:	11-12-2014
Citation:	HSC 6.95 25508(d) - California Health and Safety Code, Chapter 6.95, Section(s) 25508(d)
Violation Description:	Failure to complete and/or electronically submit a business plan when storing/handling a hazardous material at or above reportable quantities.
Violation Notes:	Returned to compliance on 11/25/2014. OBSERVATION: A business plan has not been received by the CUPA. The facility was previously sent a notice/request from the CUPA for the submittal of a business plan by 12/12/2014. CORRECTIVE ACTION: Submit the business plan electronically in the California Environmental Reporting System (CERS) and implement immediately.Update facility inventory to include hazardous materials in quantities above 55 gallons, 500 lbs, or 200 cubic feet.
Violation Division:	Los Angeles County Fire Department
Violation Program:	HMRRP
Violation Source:	CERS,

Site ID:	137399
Site Name:	NATIONAL READY MIXED CONCRETE
Violation Date:	03-14-2016
Citation:	23 CCR 16 2712(i) - California Code of Regulations, Title 23, Chapter 16, Section(s) 2712(i)
Violation Description:	Failure to submit, obtain approval, or maintain a complete/accurate response plan.
Violation Notes:	Returned to compliance on 03/13/2018.
Violation Division:	Los Angeles County Department of Public Works
Violation Program:	UST
Violation Source:	CERS,

Site ID:	137399
Site Name:	NATIONAL READY MIXED CONCRETE
Violation Date:	03-08-2021
Citation:	23 CCR 16 2712(b)(2) - California Code of Regulations, Title 23, Chapter 16, Section(s) 2712(b)(2)
Violation Description:	Failure to maintain monitoring records for release detection and/or maintain records of appropriate follow-up actions.
Violation Notes:	Returned to compliance on 03/22/2021. 1)LIQ IN VENT SUMP 2)EMP TRAIN EXP 3)ALMS NOT ACK 4)MARCH 2021 DO RP MISSING ALM HISTORY 5)OLD DO FORMS 6)20&18 CTLS NOT ONSITE 6)CERS 1)REMOVE 2)TRAIN AND SUBMIT 3)ACK ALL FUTURE ALMS 4)ATTACH ALM PRINT OUT TO ALL DO RPTS 5)USE CURRENT FORM 6)OBTAIN&MAINTAIN 7)CORRECT
Violation Division:	Los Angeles County Department of Public Works
Violation Program:	UST
Violation Source:	CERS,

Site ID:	137399
Site Name:	NATIONAL READY MIXED CONCRETE
Violation Date:	03-08-2021
Citation:	23 CCR 16 2712 - California Code of Regulations, Title 23, Chapter 16, Section(s) 2712
Violation Description:	Failure to comply with any of the applicable requirements of the permit issued for the operation of the UST system.

NATIONAL READY MIXED CONCRETE, 11725 ARTESIA BLVD, ARTESIA, CA 907013850 (Continued)

Violation Notes:	Returned to compliance on 03/22/2021. 1)LIQ IN VENT SUMP 2)EMP TRAIN EXP 3)ALMS NOT ACK 4)MARCH 2021 DO RP MISSING ALM HISTORY 5)OLD DO FORMS 6)20&18 CTLS NOT ONSITE 6)CERS 1)REMOVE 2)TRAIN AND SUBMIT 3)ACK ALL FUTURE ALMS 4)ATTACH ALM PRINT OUT TO ALL DO RPTS 5)USE CURRENT FORM 6)OBTAIN&MAINTAIN 7)CORRECT
Violation Division:	Los Angeles County Department of Public Works
Violation Program:	UST
Violation Source:	CERS,
Site ID:	137399
Site Name:	NATIONAL READY MIXED CONCRETE
Violation Date:	03-13-2018
Citation:	23 CCR 16 2712(f) - California Code of Regulations, Title 23, Chapter 16, Section(s) 2712(f)
Violation Description:	Failure to implement the corrections specified in the inspection report within 30 calendar days of receiving an inspection report from either the UPA or special inspector.
Violation Notes:	Returned to compliance on 03/18/2019.
Violation Division:	Los Angeles County Department of Public Works
Violation Program:	UST
Violation Source:	CERS,
Site ID:	137399
Site Name:	NATIONAL READY MIXED CONCRETE
Violation Date:	11-15-2022
Citation:	23 CCR 16 2637.1(e) - California Code of Regulations, Title 23, Chapter 16, Section(s) 2637.1(e)
Violation Description:	Failure to submit a copy of the spill containment test results on the Spill Container Testing Report Form to the UPA within 30 days after the test.
Violation Notes:	Returned to compliance on 11/22/2022. 2021 CTLS/SCTR/OVFL NOT ON FILE 2022 CTLS NOT ON FILE SUBMT REQD RSLTS SUBMT REQD RSLTS
Violation Division:	Los Angeles County Department of Public Works
Violation Program:	UST
Violation Source:	CERS,
Site ID:	137399
Site Name:	NATIONAL READY MIXED CONCRETE
Violation Date:	03-08-2021
Citation:	23 CCR 16 2712(i) - California Code of Regulations, Title 23, Chapter 16, Section(s) 2712(i)
Violation Description:	Failure to have current UST Monitoring Plan available on site.
Violation Notes:	Returned to compliance on 03/22/2021. 1)LIQ IN VENT SUMP 2)EMP TRAIN EXP 3)ALMS NOT ACK 4)MARCH 2021 DO RP MISSING ALM HISTORY 5)OLD DO FORMS 6)20&18 CTLS NOT ONSITE 6)CERS 1)REMOVE 2)TRAIN AND SUBMIT 3)ACK ALL FUTURE ALMS 4)ATTACH ALM PRINT OUT TO ALL DO RPTS 5)USE CURRENT FORM 6)OBTAIN&MAINTAIN 7)CORRECT
Violation Division:	Los Angeles County Department of Public Works
Violation Program:	UST
Violation Source:	CERS,
Site ID:	137399
Site Name:	NATIONAL READY MIXED CONCRETE
Violation Date:	03-14-2016
Citation:	23 CCR 16 2715(a) - California Code of Regulations, Title 23, Chapter 16, Section(s) 2715(a)
Violation Description:	Failure to submit statement of UST compliance and/or Designated Operator certification.
Violation Notes:	Returned to compliance on 03/13/2018.
Violation Division:	Los Angeles County Department of Public Works
Violation Program:	UST
Violation Source:	CERS,
Site ID:	137399

NATIONAL READY MIXED CONCRETE, 11725 ARTESIA BLVD, ARTESIA, CA 907013850 (Continued)

Site Name:	NATIONAL READY MIXED CONCRETE
Violation Date:	03-20-2015
Citation:	23 CCR 16 2711(a)(8) - California Code of Regulations, Title 23, Chapter 16, Section(s) 2711(a)(8)
Violation Description:	Failure to submit, obtain approval, or maintain a complete/accurate plot plan.
Violation Notes:	Returned to compliance on 03/13/2018.
Violation Division:	Los Angeles County Department of Public Works
Violation Program:	UST
Violation Source:	CERS,

Site ID:	137399
Site Name:	NATIONAL READY MIXED CONCRETE
Violation Date:	03-14-2016
Citation:	23 CCR 16 2712(f) - California Code of Regulations, Title 23, Chapter 16, Section(s) 2712(f)
Violation Description:	Failure to implement the corrections specified in the inspection report within 30 calendar days of receiving an inspection report from either the local agency or the special inspector.
Violation Notes:	Returned to compliance on 03/13/2018.
Violation Division:	Los Angeles County Department of Public Works
Violation Program:	UST
Violation Source:	CERS,

Site ID:	137399
Site Name:	NATIONAL READY MIXED CONCRETE
Violation Date:	03-08-2021
Citation:	23 CCR 16 2716(e) - California Code of Regulations, Title 23, Chapter 16, Section(s) 2716(e)
Violation Description:	For designated operator (DO) monthly inspections conducted before October 1, 2018, failure to comply with one or more of the following requirements: Be performed by an ICC certified DO. Inspect monthly alarm history report, check that alarms are documented and responded to appropriately, and attach a copy. Inspect for the presence of liquid/debris in spill containers. Inspect for the presence of liquid/debris in under dispenser containment (UDC) and ensure that the monitoring equipment is positioned correctly. Inspect for liquid or debris in containment sumps where an alarm occurred with no service visit. Check that all testing and maintenance has been completed and documented. Verify that all facility employees have been trained in accordance with 23 CCR 2715(c). For designated operator (DO) 30 day inspections conducted on and after October 1, 2018, failure to conduct the designated UST operator visual inspection at least once every 30 days.
Violation Notes:	Returned to compliance on 03/22/2021. 1)LIQ IN VENT SUMP 2)EMP TRAIN EXP 3)ALMS NOT ACK 4)MARCH 2021 DO RP MISSING ALM HISTORY 5)OLD DO FORMS 6)20&18 CTLS NOT ONSITE 6)CERS 1)REMOVE 2)TRAIN AND SUBMIT 3)ACK ALL FUTURE ALMS 4)ATTACH ALM PRINT OUT TO ALL DO RPTS 5)USE CURRENT FORM 6)OBTAIN&MAINTAIN 7)CORRECT
Violation Division:	Los Angeles County Department of Public Works
Violation Program:	UST
Violation Source:	CERS,

Site ID:	137399
Site Name:	NATIONAL READY MIXED CONCRETE
Violation Date:	03-20-2015
Citation:	HSC 6.7 25292(e) - California Health and Safety Code, Chapter 6.7, Section(s) 25292(e)
Violation Description:	Failure to maintain secondary containment, as evidenced by failure of secondary containment testing.
Violation Notes:	Returned to compliance on 03/13/2018.
Violation Division:	Los Angeles County Department of Public Works
Violation Program:	UST
Violation Source:	CERS,

Site ID:	137399
Site Name:	NATIONAL READY MIXED CONCRETE
Violation Date:	11-15-2022
Citation:	23 CCR 16 2638(d) - California Code of Regulations, Title 23, Chapter 16, Section(s) 2638(d)

NATIONAL READY MIXED CONCRETE, 11725 ARTESIA BLVD, ARTESIA, CA 907013850 (Continued)

Violation Description:	Failure to submit the Monitoring System Certification Form to the UPA within 30 days of completion of the test.
Violation Notes:	Returned to compliance on 11/22/2022. 2021 CTLS/SCTR/OVFL NOT ON FILE 2022 CTLS NOT ON FILE SUBMT REQD RSLTS SUBMT REQD RSLTS
Violation Division:	Los Angeles County Department of Public Works
Violation Program:	UST
Violation Source:	CERS,
Site ID:	137399
Site Name:	NATIONAL READY MIXED CONCRETE
Violation Date:	03-14-2017
Citation:	HSC 6.7 25284 - California Health and Safety Code, Chapter 6.7, Section(s) 25284
Violation Description:	Failure to obtain a valid permit to operate from the CUPA.
Violation Notes:	Returned to compliance on 03/13/2018.
Violation Division:	Los Angeles County Department of Public Works
Violation Program:	UST
Violation Source:	CERS,
Site ID:	137399
Site Name:	NATIONAL READY MIXED CONCRETE
Violation Date:	11-15-2022
Citation:	23 CCR 16 2665(b) - California Code of Regulations, Title 23, Chapter 16, Section(s) 2665(b)
Violation Description:	"Failure to submit a copy of the overfill prevention equipment inspection results on the Overfill Prevention Equipment Inspection Report Form to the UPA within 30 days after the inspection. "
Violation Notes:	Returned to compliance on 11/22/2022. 2021 CTLS/SCTR/OVFL NOT ON FILE 2022 CTLS NOT ON FILE SUBMT REQD RSLTS SUBMT REQD RSLTS
Violation Division:	Los Angeles County Department of Public Works
Violation Program:	UST
Violation Source:	CERS,
Site ID:	137399
Site Name:	NATIONAL READY MIXED CONCRETE
Violation Date:	03-20-2015
Citation:	HSC 6.7 25286(a) - California Health and Safety Code, Chapter 6.7, Section(s) 25286(a)
Violation Description:	Failure to submit an complete and accurate application for a permit to operate an underground storage tank, or for renewal of the permit.
Violation Notes:	Returned to compliance on 03/13/2018.
Violation Division:	Los Angeles County Department of Public Works
Violation Program:	UST
Violation Source:	CERS,
Site ID:	137399
Site Name:	NATIONAL READY MIXED CONCRETE
Violation Date:	03-14-2016
Citation:	23 CCR 16 2715 - California Code of Regulations, Title 23, Chapter 16, Section(s) 2715
Violation Description:	Failure of service technician, designated operator, installer, and/or employee to obtain and maintain a proper and current International Code Council certification.
Violation Notes:	Returned to compliance on 03/13/2018.
Violation Division:	Los Angeles County Department of Public Works
Violation Program:	UST
Violation Source:	CERS,
Site ID:	137399

NATIONAL READY MIXED CONCRETE, 11725 ARTESIA BLVD, ARTESIA, CA 907013850 (Continued)

Site Name:	NATIONAL READY MIXED CONCRETE
Violation Date:	11-15-2022
Citation:	23 CCR 16 2712 - California Code of Regulations, Title 23, Chapter 16, Section(s) 2712
Violation Description:	Failure to comply with any of the applicable requirements of the permit issued for the operation of the UST system.
Violation Notes:	Returned to compliance on 11/22/2022. 2021 CTLS/SCTR/OVFL NOT ON FILE 2022 CTLS NOT ON FILE SUBMT REQD RSLTS SUBMT REQD RSLTS
Violation Division:	Los Angeles County Department of Public Works
Violation Program:	UST
Violation Source:	CERS,
Site ID:	137399
Site Name:	NATIONAL READY MIXED CONCRETE
Violation Date:	03-14-2016
Citation:	HSC 6.75 25299.30-25299.34 - California Health and Safety Code, Chapter 6.75, Section(s) 25299.30-25299.34
Violation Description:	Failure to submit and maintain complete and current Certification of Financial Responsibility or other mechanism of financial assurance.
Violation Notes:	Returned to compliance on 03/13/2018.
Violation Division:	Los Angeles County Department of Public Works
Violation Program:	UST
Violation Source:	CERS,
Site ID:	137399
Site Name:	NATIONAL READY MIXED CONCRETE
Violation Date:	03-03-2020
Citation:	HSC 6.7 25284 - California Health and Safety Code, Chapter 6.7, Section(s) 25284
Violation Description:	Failure to obtain a valid permit to operate from the UPA including but not limited to unpaid permit fees.
Violation Notes:	Returned to compliance on 03/15/2021. MISSING CURRENT FACILITY EMPLOYEE TRAINING CERTIFICATE
Violation Division:	Los Angeles County Department of Public Works
Violation Program:	UST
Violation Source:	CERS,
Site ID:	137399
Site Name:	NATIONAL READY MIXED CONCRETE
Violation Date:	03-08-2021
Citation:	23 CCR 16 2712(f) - California Code of Regulations, Title 23, Chapter 16, Section(s) 2712(f)
Violation Description:	Failure to implement the corrections specified in the inspection report within 30 days of receiving an inspection report from either the UPA or special inspector.
Violation Notes:	Returned to compliance on 03/22/2021. 1)LIQ IN VENT SUMP 2)EMP TRAIN EXP 3)ALMS NOT ACK 4)MARCH 2021 DO RP MISSING ALM HISTORY 5)OLD DO FORMS 6)20&18 CTLS NOT ONSITE 6)CERS 1)REMOVE 2)TRAIN AND SUBMIT 3)ACK ALL FUTURE ALMS 4)ATTACH ALM PRINT OUT TO ALL DO RPTS 5)USE CURRENT FORM 6)OBTAIN&MAINTAIN 7)CORRECT
Violation Division:	Los Angeles County Department of Public Works
Violation Program:	UST
Violation Source:	CERS,
Site ID:	137399
Site Name:	NATIONAL READY MIXED CONCRETE
Violation Date:	03-08-2021
Citation:	23 CCR 16 2716(f) - California Code of Regulations, Title 23, Chapter 16, Section(s) 2716(f)

NATIONAL READY MIXED CONCRETE, 11725 ARTESIA BLVD, ARTESIA, CA 907013850 (Continued)

Violation Description:	Failure to maintain on-site, or off-site at a readily available location if approved by the UPA, copies of Designated Operator inspection records as follows: Designated operator monthly inspection records for inspections performed before October 1, 2018 must be kept for 12 months from the month of inspection. For inspections performed on or after October 1, 2018, copies of the "Designated Underground Storage Tank Operator Visual Inspection Report" must be kept for 36 months from the month of inspection.
Violation Notes:	Returned to compliance on 03/22/2021. 1)LIQ IN VENT SUMP 2)EMP TRAIN EXP 3)ALMS NOT ACK 4)MARCH 2021 DO RP MISSING ALM HISTORY 5)OLD DO FORMS 6)20&18 CTLS NOT ONSITE 6)CERS 1)REMOVE 2)TRAIN AND SUBMIT 3)ACK ALL FUTURE ALMS 4)ATTACH ALM PRINT OUT TO ALL DO RPTS 5)USE CURRENT FORM 6)OBTAIN&MAINTAIN 7)CORRECT
Violation Division:	Los Angeles County Department of Public Works
Violation Program:	UST
Violation Source:	CERS,
Site ID:	137399
Site Name:	NATIONAL READY MIXED CONCRETE
Violation Date:	03-13-2018
Citation:	23 CCR 16 2711(a)(8) - California Code of Regulations, Title 23, Chapter 16, Section(s) 2711(a)(8)
Violation Description:	Failure to submit or maintain a current facility plot plan.
Violation Notes:	Returned to compliance on 03/18/2019.
Violation Division:	Los Angeles County Department of Public Works
Violation Program:	UST
Violation Source:	CERS,
Site ID:	137399
Site Name:	NATIONAL READY MIXED CONCRETE
Violation Date:	03-20-2015
Citation:	23 CCR 16 2715 - California Code of Regulations, Title 23, Chapter 16, Section(s) 2715
Violation Description:	Failure to comply with one or more of the designated operator monthly inspection requirements: failed to inspect the monthly alarm history report; attach a copy of the alarm history; failed to inspect for the presence of liquid or debris in the spill container/spill bucket and under dispenser containment; failed to inspect the under dispenser containment to ensure that monitoring equipment is placed in the proper position; failure to inspect for liquid or debris in the containment sump where an alarm occurred or for which there is no record of a service visit; or failure to check that all testing and maintenance has been completed and documented.
Violation Notes:	Returned to compliance on 03/13/2018.
Violation Division:	Los Angeles County Department of Public Works
Violation Program:	UST
Violation Source:	CERS,
Site ID:	137399
Site Name:	NATIONAL READY MIXED CONCRETE
Violation Date:	03-20-2015
Citation:	23 CCR 16 2637 - California Code of Regulations, Title 23, Chapter 16, Section(s) 2637
Violation Description:	Failure to comply with one or more of the following: conduct secondary containment testing, within six months of installation and every 36 months thereafter, conducted in accordance with proper practices, protocols, or test methods.
Violation Notes:	Returned to compliance on 03/13/2018.
Violation Division:	Los Angeles County Department of Public Works
Violation Program:	UST
Violation Source:	CERS,
Site ID:	137399
Site Name:	NATIONAL READY MIXED CONCRETE
Violation Date:	03-08-2021
Citation:	23 CCR 16 2715(c)(4) - California Code of Regulations, Title 23, Chapter 16, Section(s) 2715(c)(4)

NATIONAL READY MIXED CONCRETE, 11725 ARTESIA BLVD, ARTESIA, CA 907013850 (Continued)

Violation Description:	Failure to maintain a list of employees trained by the designated operator on-site or off-site at a readily available location, if approved by the UPA. For training that occurs on or after October 1, 2018, failure to maintain a copy of the "Facility Employee Training Certificate" on-site or off-site at a readily available location, if approved by the UPA.
Violation Notes:	Returned to compliance on 03/22/2021. 1)LIQ IN VENT SUMP 2)EMP TRAIN EXP 3)ALMS NOT ACK 4)MARCH 2021 DO RP MISSING ALM HISTORY 5)OLD DO FORMS 6)20&18 CTLS NOT ONSITE 6)CERS 1)REMOVE 2)TRAIN AND SUBMIT 3)ACK ALL FUTURE ALMS 4)ATTACH ALM PRINT OUT TO ALL DO RPTS 5)USE CURRENT FORM 6)OBTAIN&MAINTAIN 7)CORRECT
Violation Division:	Los Angeles County Department of Public Works
Violation Program:	UST
Violation Source:	CERS,
Site ID:	137399
Site Name:	NATIONAL READY MIXED CONCRETE
Violation Date:	03-14-2017
Citation:	23 CCR 16 2715(c) - California Code of Regulations, Title 23, Chapter 16, Section(s) 2715(c)
Violation Description:	Failure to comply with one or more of the following designated operator (DO) monthly inspection requirements: Be performed by an ICC certified DO. Inspect monthly alarm history report, check that alarms are documented and responded to appropriately, and attach a copy. Inspect for the presence of liquid/debris in spill containers. Inspect for the presence of liquid/debris in under dispenser containment (UDC) and ensure that the monitoring equipment is positioned correctly. Inspect for liquid or debris in containment sumps where an alarm occurred with no service visit. Check that all testing and maintenance has been completed and documented. Verify that all facility employees have been properly trained.
Violation Notes:	Returned to compliance on 03/13/2018.
Violation Division:	Los Angeles County Department of Public Works
Violation Program:	UST
Violation Source:	CERS,
Site ID:	137399
Site Name:	NATIONAL READY MIXED CONCRETE
Violation Date:	03-08-2021
Citation:	23 CCR 16 2641(h) - California Code of Regulations, Title 23, Chapter 16, Section(s) 2641(h)
Violation Description:	Failure to have an approved UST Monitoring Plan.
Violation Notes:	Returned to compliance on 03/22/2021. 1)LIQ IN VENT SUMP 2)EMP TRAIN EXP 3)ALMS NOT ACK 4)MARCH 2021 DO RP MISSING ALM HISTORY 5)OLD DO FORMS 6)20&18 CTLS NOT ONSITE 6)CERS 1)REMOVE 2)TRAIN AND SUBMIT 3)ACK ALL FUTURE ALMS 4)ATTACH ALM PRINT OUT TO ALL DO RPTS 5)USE CURRENT FORM 6)OBTAIN&MAINTAIN 7)CORRECT
Violation Division:	Los Angeles County Department of Public Works
Violation Program:	UST
Violation Source:	CERS,
Site ID:	137399
Site Name:	NATIONAL READY MIXED CONCRETE
Violation Date:	04-02-2019
Citation:	22 CCR 11 66261.7 - California Code of Regulations, Title 22, Chapter 11, Section(s) 66261.7
Violation Description:	Failure to manage empty containers greater than 5 gallons in capacity that previously held a hazardous material/waste in accordance with 22 CCR 11 66261.7 including but not limited to the following: (e)(2)By reclaiming its scrap value onsite or shipping the container or inner liner to a person who reclaims its scrap value; or (3) By reconditioning or re manufacturing the container or inner liner onsite for subsequent reuse, or shipping the container or inner liner to a person who reconditions or re-manufactures the container or inner liner; or (4) By shipping the container or inner liner to a supplier or to another intermediate collection location for accumulation prior to managing the container or inner liner pursuant to subsections (e)(2) or (e)(3) of 22 CCR 11 66261.7; or (i) By shipping the container or inner liner back to the supplier for the purpose of being refilled. (f) A container or an inner liner removed from a container larger than five gallons in capacity which is managed pursuant to subsection (e) of 22 CCR 11 66261.7 shall be marked with the date it has been emptied and shall be managed within one year of being emptied.

NATIONAL READY MIXED CONCRETE, 11725 ARTESIA BLVD, ARTESIA, CA 907013850 (Continued)

Violation Notes:	Returned to compliance on 04/02/2019. OBSERVATION: At the time of inspection, the following containers were empty: 10/55 gallon empty drums 1/30 gallon empty drum 2/250 gallons empty tote CORRECTIVE ACTION: A container which previously held hazmat/hazwaste is empty if no hazardous materials can be poured or drained when the container is held in any orientation (e.g. tilted, inverted, etc.) and no hazardous materials remains in or on the container that can feasibly be removed by approved physical methods (except rinsing) wherein the top, bottom and sidewalls of the container shall not contain any remaining adhered or crusted material resulting from buildup of successive layers of materials or a mass of solidified material. A container larger than 5 gallons in capacity which previously held hazardous materials shall be marked empty and the date it has been emptied. Empty container shall be managed within one year of being emptied CCR 66261.7 Affix the labels to the empty containers and submit the [Truncated]
Violation Division:	Los Angeles County Fire Department
Violation Program:	HW
Violation Source:	CERS,
Site ID:	137399
Site Name:	NATIONAL READY MIXED CONCRETE
Violation Date:	03-08-2021
Citation:	23 CCR 16 2715(a)(2) - California Code of Regulations, Title 23, Chapter 16, Section(s) 2715(a)(2)
Violation Description:	Failure to submit the Underground Storage Tank Statement of Understanding and Compliance Form.
Violation Notes:	Returned to compliance on 03/22/2021. 1)LIQ IN VENT SUMP 2)EMP TRAIN EXP 3)ALMS NOT ACK 4)MARCH 2021 DO RP MISSING ALM HISTORY 5)OLD DO FORMS 6)20&18 CTLS NOT ONSITE 6)CERS 1)REMOVE 2)TRAIN AND SUBMIT 3)ACK ALL FUTURE ALMS 4)ATTACH ALM PRINT OUT TO ALL DO RPTS 5)USE CURRENT FORM 6)OBTAIN&MAINTAIN 7)CORRECT
Violation Division:	Los Angeles County Department of Public Works
Violation Program:	UST
Violation Source:	CERS,
Site ID:	137399
Site Name:	NATIONAL READY MIXED CONCRETE
Violation Date:	03-13-2018
Citation:	23 CCR 16 2638(d) - California Code of Regulations, Title 23, Chapter 16, Section(s) 2638(d)
Violation Description:	Failure to submit the Annual Monitoring System Certification Form to the UPA within 30 days of completion of the test.
Violation Notes:	Returned to compliance on 03/18/2019.
Violation Division:	Los Angeles County Department of Public Works
Violation Program:	UST
Violation Source:	CERS,

Evaluation:

Eval General Type:	Compliance Evaluation Inspection
Eval Date:	03-03-2020
Violations Found:	Yes
Eval Type:	Routine done by local agency
Eval Notes:	MISSING CURRENT FACILITY EMPLOYEE TRAINING CERTIFICATE>> BOTH SUMPS/ UDC/VENT BOX DRY W/ 208'S;MLLD;VR PANEL WITH ALL FUNCTIONS NORMAL
Eval Division:	Los Angeles County Department of Public Works
Eval Program:	UST
Eval Source:	CERS,
Eval General Type:	Compliance Evaluation Inspection
Eval Date:	03-14-2016
Violations Found:	Yes
Eval Type:	Routine done by local agency
Eval Notes:	NOVC: UPDATE UST FACILITY INFO ON CERS: OSDO, FRCT PLUS CFO LETTER.
Eval Division:	Los Angeles County Department of Public Works

NATIONAL READY MIXED CONCRETE, 11725 ARTESIA BLVD, ARTESIA, CA 907013850 (Continued)

Eval Program:	UST
Eval Source:	CERS,
Eval General Type:	Compliance Evaluation Inspection
Eval Date:	03-14-2017
Violations Found:	Yes
Eval Type:	Routine done by local agency
Eval Notes:	NOVC: FEB 2017 MONTHLY D.O. RPRT MISSING ALARM HIST RPRT>>>F/P/UDC/ VENT BOX SUMPS DRY W/ VR208;ANN W/ VR409;MLLD;HLA
Eval Division:	Los Angeles County Department of Public Works
Eval Program:	UST
Eval Source:	CERS,
Eval General Type:	Compliance Evaluation Inspection
Eval Date:	06-09-2022
Violations Found:	No
Eval Type:	Routine done by local agency
Eval Notes:	RUSS MORTON, ENVIRONMENTAL SAFETY PAT CATLIN, MECHANIC
Eval Division:	Los Angeles County Fire Department
Eval Program:	HW
Eval Source:	CERS,
Eval General Type:	Compliance Evaluation Inspection
Eval Date:	03-08-2021
Violations Found:	Yes
Eval Type:	Routine done by local agency
Eval Notes:	NOVC:1)LIQ IN VENT SUMP 2)EMP TRAIN EXP 3)ALMS NOT ACK 4)03/21 DO RP NO ALM HIST 5)OLD DO FORM BEING USED 6)18&20 CTLS NOT ONSITE 7)CERS
Eval Division:	Los Angeles County Department of Public Works
Eval Program:	UST
Eval Source:	CERS,
Eval General Type:	Compliance Evaluation Inspection
Eval Date:	03-20-2015
Violations Found:	Yes
Eval Type:	Routine done by local agency
Eval Notes:	Not Reported
Eval Division:	Los Angeles County Department of Public Works
Eval Program:	UST
Eval Source:	CERS,
Eval General Type:	Compliance Evaluation Inspection
Eval Date:	03-18-2019
Violations Found:	No
Eval Type:	Routine done by local agency
Eval Notes:	NO CURRENT ALARM CONDITION ON SITE.
Eval Division:	Los Angeles County Department of Public Works
Eval Program:	UST
Eval Source:	CERS,
Eval General Type:	Compliance Evaluation Inspection
Eval Date:	04-02-2019
Violations Found:	No
Eval Type:	Routine done by local agency

NATIONAL READY MIXED CONCRETE, 11725 ARTESIA BLVD, ARTESIA, CA 907013850 (Continued)

Eval Notes:	PAT CATLIN SHOP FOREMAN
Eval Division:	Los Angeles County Fire Department
Eval Program:	HMRRP
Eval Source:	CERS,

Eval General Type:	Compliance Evaluation Inspection
Eval Date:	06-09-2022
Violations Found:	No
Eval Type:	Routine done by local agency
Eval Notes:	RUSS MORTON, ENVIRONMENTAL SAFETY PAT CATLIN, MECHANIC
Eval Division:	Los Angeles County Fire Department
Eval Program:	HMRRP
Eval Source:	CERS,

Eval General Type:	Compliance Evaluation Inspection
Eval Date:	11-12-2014
Violations Found:	Yes
Eval Type:	Routine done by local agency
Eval Notes:	Not Reported
Eval Division:	Los Angeles County Fire Department
Eval Program:	HMRRP
Eval Source:	CERS,

Eval General Type:	Compliance Evaluation Inspection
Eval Date:	11-15-2022
Violations Found:	Yes
Eval Type:	Routine done by local agency
Eval Notes:	NOVC: 2021 CTLS/OVFL/SCTR,2022 CTLS NOT ON FILE|SMPS EMPTY|PROPR POSALL SNSRS|DRNBK AVAILABLE|ON SITE DOCS CURRNT
Eval Division:	Los Angeles County Department of Public Works
Eval Program:	UST
Eval Source:	CERS,

Eval General Type:	Compliance Evaluation Inspection
Eval Date:	03-13-2018
Violations Found:	Yes
Eval Type:	Routine done by local agency
Eval Notes:	NOVC-CERS, RAISED VENT BOX SENSOR 4 1/2".
Eval Division:	Los Angeles County Department of Public Works
Eval Program:	UST
Eval Source:	CERS,

Eval General Type:	Compliance Evaluation Inspection
Eval Date:	04-02-2019
Violations Found:	Yes
Eval Type:	Routine done by local agency
Eval Notes:	PAT CATLIN SHOP FOREMAN
Eval Division:	Los Angeles County Fire Department
Eval Program:	HW
Eval Source:	CERS,

Eval General Type:	Compliance Evaluation Inspection
Eval Date:	09-24-2013

NATIONAL READY MIXED CONCRETE, 11725 ARTESIA BLVD, ARTESIA, CA 907013850 (Continued)

Violations Found:	Yes
Eval Type:	Industrial Storm Water Compliance Evaluation
Eval Notes:	Performed a compliance inspection on September 24, 2013, the facility is fairly clean with minor violations. The facility received a Notice to comply for metal exposed to precipitation without BMPs and tracking soil onto the street.
Eval Division:	Water Boards
Eval Program:	INDSTW
Eval Source:	SMARTS,

Eval General Type:	Compliance Evaluation Inspection
Eval Date:	11-12-2014
Violations Found:	No
Eval Type:	Routine done by local agency
Eval Notes:	Not Reported
Eval Division:	Los Angeles County Fire Department
Eval Program:	HW
Eval Source:	CERS,

Eval General Type:	Compliance Evaluation Inspection
Eval Date:	12-13-2001
Violations Found:	No
Eval Type:	Industrial Storm Water Compliance Evaluation
Eval Notes:	Facility's SWPPP pollution prevention team information needs to be updated due to arecent death. I didn't ovserve a problem but detention basins could potentially overflow in a storm if operators aren't diligent. -I am going to drop off a business card on 12/21/01, at which time facility operators promised to have revised SWPPP.
Eval Division:	Water Boards
Eval Program:	INDSTW
Eval Source:	SMARTS,

Enforcement Action:

Site ID:	137399
Site Name:	NATIONAL READY MIXED CONCRETE
Site Address:	11725 ARTESIA BLVD
Site City:	ARTESIA
Site Zip:	90701
Enf Action Date:	09-24-2013
Enf Action Type:	Notice to Comply
Enf Action Description:	Notice to Comply
Enf Action Notes:	During a compliance inspection rusted metal was observed exposed to precipitation without best management practices and tracking soil debris onto the street.
Enf Action Division:	Water Boards
Enf Action Program:	INDSTW
Enf Action Source:	SMARTS,

Coordinates:

Site ID:	137399
Facility Name:	NATIONAL READY MIXED CONCRETE
Env Int Type Code:	HWG
Program ID:	10267279
Coord Name:	Not Reported
Ref Point Type Desc:	Center of a facility or station.,

NATIONAL READY MIXED CONCRETE, 11725 ARTESIA BLVD, ARTESIA, CA 907013850 (Continued)

Latitude:	33.873640
Longitude:	-118.083770

Affiliation:

Affiliation Type Desc:	Operator
Entity Name:	Russell Morton
Entity Title:	Not Reported
Affiliation Address:	Not Reported
Affiliation City:	Not Reported
Affiliation State:	Not Reported
Affiliation Country:	Not Reported
Affiliation Zip:	Not Reported
Affiliation Phone:	(562) 865-6211,

Affiliation Type Desc:	UST Permit Applicant
Entity Name:	Russell H Morton
Entity Title:	Environ / Safety
Affiliation Address:	Not Reported
Affiliation City:	Not Reported
Affiliation State:	Not Reported
Affiliation Country:	Not Reported
Affiliation Zip:	Not Reported
Affiliation Phone:	(818) 768-0050,

Affiliation Type Desc:	UST Property Owner Name
Entity Name:	NATIONAL READY MIXED SERVICES
Entity Title:	Not Reported
Affiliation Address:	15821 Ventura Blvd. Suite 475
Affiliation City:	Encino
Affiliation State:	CA
Affiliation Country:	United States
Affiliation Zip:	91436
Affiliation Phone:	(818) 728-5200,

Affiliation Type Desc:	CUPA District
Entity Name:	Los Angeles County Fire
Entity Title:	Not Reported
Affiliation Address:	5825 Rickenbacker Road
Affiliation City:	Commerce
Affiliation State:	CA
Affiliation Country:	Not Reported
Affiliation Zip:	90040-3027
Affiliation Phone:	(323) 890-4000,

Affiliation Type Desc:	Identification Signer
Entity Name:	Russell H Morton
Entity Title:	Environ / Safety
Affiliation Address:	Not Reported
Affiliation City:	Not Reported
Affiliation State:	Not Reported
Affiliation Country:	Not Reported

NATIONAL READY MIXED CONCRETE, 11725 ARTESIA BLVD, ARTESIA, CA 907013850 (Continued)

Affiliation Zip:	Not Reported
Affiliation Phone:	,

Affiliation Type Desc:	Owner/Operator
Entity Name:	National Ready Mixed Concrete Company
Entity Title:	Operator
Affiliation Address:	15821 Ventura Blvd Ste 475
Affiliation City:	Encino
Affiliation State:	CA
Affiliation Country:	Not Reported
Affiliation Zip:	91436
Affiliation Phone:	,

Affiliation Type Desc:	UST Tank Operator
Entity Name:	NATIONAL READY MIXED SERVICES
Entity Title:	Not Reported
Affiliation Address:	15821 Ventura Blvd. Suite 475
Affiliation City:	Encino
Affiliation State:	CA
Affiliation Country:	United States
Affiliation Zip:	91436
Affiliation Phone:	(818) 728-5200,

Affiliation Type Desc:	Document Preparer
Entity Name:	Russell H Morton
Entity Title:	Not Reported
Affiliation Address:	Not Reported
Affiliation City:	Not Reported
Affiliation State:	Not Reported
Affiliation Country:	Not Reported
Affiliation Zip:	Not Reported
Affiliation Phone:	,

Affiliation Type Desc:	Environmental Contact
Entity Name:	RUSSELL H MORTON
Entity Title:	Not Reported
Affiliation Address:	15821 VENTURA BLVD, #475
Affiliation City:	ENCINO
Affiliation State:	CA
Affiliation Country:	Not Reported
Affiliation Zip:	91436
Affiliation Phone:	,

Affiliation Type Desc:	Facility Mailing Address
Entity Name:	Mailing Address
Entity Title:	Not Reported
Affiliation Address:	15821 VENTURA BLVD #475
Affiliation City:	ENCINO
Affiliation State:	CA
Affiliation Country:	Not Reported
Affiliation Zip:	91436
Affiliation Phone:	,

NATIONAL READY MIXED CONCRETE, 11725 ARTESIA BLVD, ARTESIA, CA 907013850 (Continued)

Affiliation Type Desc:	Legal Owner
Entity Name:	NATIONAL READY MIXED CONCRETE
Entity Title:	Not Reported
Affiliation Address:	15821 VENTURA BLVD #475
Affiliation City:	ENCINO
Affiliation State:	CA
Affiliation Country:	United States
Affiliation Zip:	91436
Affiliation Phone:	(818) 728-5200,

Affiliation Type Desc:	Parent Corporation
Entity Name:	NATIONAL READY MIX CONCRETE
Entity Title:	Not Reported
Affiliation Address:	Not Reported
Affiliation City:	Not Reported
Affiliation State:	Not Reported
Affiliation Country:	Not Reported
Affiliation Zip:	Not Reported
Affiliation Phone:	,

Affiliation Type Desc:	UST Tank Owner
Entity Name:	NATIONAL READY MIXED SERVICES
Entity Title:	Not Reported
Affiliation Address:	15821 Ventura Blvd. Suite 475
Affiliation City:	Encino
Affiliation State:	CA
Affiliation Country:	United States
Affiliation Zip:	91436
Affiliation Phone:	(818) 728-5200,

Name:	NATIONAL READY MIXED CONCRETE
Address:	11725 ARTESIA BLVD
City,State,Zip:	ARTESIA, CA 90701
Site ID:	137399
CERS ID:	10267279
CERS Description:	Chemical Storage Facilities

Violations:

Site ID:	137399
Site Name:	NATIONAL READY MIXED CONCRETE
Violation Date:	04-02-2019
Citation:	40 CFR 1 265.31 - U.S. Code of Federal Regulations, Title 40, Chapter 1, Section(s) 265.31
Violation Description:	Failure to maintain and operate the facility to minimize the possibility of a fire, explosion, or any unplanned sudden or non-sudden release of hazardous waste or hazardous waste constituents to air, soil, or surface water which could threaten human health or the environment.
Violation Notes:	Returned to compliance on 04/02/2019. OBSERVATION: Accumulation of used oil was observed on the secondary containment of the used oil tank in the shop. CORRECTIVE ACTION: Submit photos/documentation to the CUPA demonstrating the spill has been properly removed and managed. Corrective actions completed
Violation Division:	Los Angeles County Fire Department
Violation Program:	HW
Violation Source:	CERS,

NATIONAL READY MIXED CONCRETE, 11725 ARTESIA BLVD, ARTESIA, CA 907013850 (Continued)

Site ID:	137399
Site Name:	NATIONAL READY MIXED CONCRETE
Violation Date:	03-08-2021
Citation:	23 CCR 16 2715(a)(1)(B) - California Code of Regulations, Title 23, Chapter 16, Section(s) 2715(a)(1)(B)
Violation Description:	Failure to submit the Designated Underground Storage Tank Operator Identification Form within 30 days of installing a UST system or within 30 days of a change in DO.
Violation Notes:	Returned to compliance on 03/22/2021. 1)LIQ IN VENT SUMP 2)EMP TRAIN EXP 3)ALMS NOT ACK 4)MARCH 2021 DO RP MISSING ALM HISTORY 5)OLD DO FORMS 6)20&18 CTLS NOT ONSITE 6)CERS 1)REMOVE 2)TRAIN AND SUBMIT 3)ACK ALL FUTURE ALMS 4)ATTACH ALM PRINT OUT TO ALL DO RPTS 5)USE CURRENT FORM 6)OBTAIN&MAINTAIN 7)CORRECT
Violation Division:	Los Angeles County Department of Public Works
Violation Program:	UST
Violation Source:	CERS,

Site ID:	137399
Site Name:	NATIONAL READY MIXED CONCRETE
Violation Date:	03-14-2016
Citation:	23 CCR 16 2715(a) - California Code of Regulations, Title 23, Chapter 16, Section(s) 2715(a)
Violation Description:	The owner/operator has failed to designate an UST operator or to inform the CUPA or any change in the designated UST operator(s) within 30 days after a change.
Violation Notes:	Returned to compliance on 03/13/2018.
Violation Division:	Los Angeles County Department of Public Works
Violation Program:	UST
Violation Source:	CERS,

Site ID:	137399
Site Name:	NATIONAL READY MIXED CONCRETE
Violation Date:	03-08-2021
Citation:	23 CCR 16 2715(c)(2) - California Code of Regulations, Title 23, Chapter 16, Section(s) 2715(c)(2)
Violation Description:	Failure to have at least one facility employee present during operating hours that has been trained in the proper operation and maintenance of the UST system by a designated operator (DO).
Violation Notes:	Returned to compliance on 03/22/2021. 1)LIQ IN VENT SUMP 2)EMP TRAIN EXP 3)ALMS NOT ACK 4)MARCH 2021 DO RP MISSING ALM HISTORY 5)OLD DO FORMS 6)20&18 CTLS NOT ONSITE 6)CERS 1)REMOVE 2)TRAIN AND SUBMIT 3)ACK ALL FUTURE ALMS 4)ATTACH ALM PRINT OUT TO ALL DO RPTS 5)USE CURRENT FORM 6)OBTAIN&MAINTAIN 7)CORRECT
Violation Division:	Los Angeles County Department of Public Works
Violation Program:	UST
Violation Source:	CERS,

Site ID:	137399
Site Name:	NATIONAL READY MIXED CONCRETE
Violation Date:	03-08-2021
Citation:	HSC 6.7 25293 - California Health and Safety Code, Chapter 6.7, Section(s) 25293
Violation Description:	Failure to maintain UST records in sufficient detail to enable the UPA to determine whether the UST systems are in compliance.
Violation Notes:	Returned to compliance on 03/22/2021. 1)LIQ IN VENT SUMP 2)EMP TRAIN EXP 3)ALMS NOT ACK 4)MARCH 2021 DO RP MISSING ALM HISTORY 5)OLD DO FORMS 6)20&18 CTLS NOT ONSITE 6)CERS 1)REMOVE 2)TRAIN AND SUBMIT 3)ACK ALL FUTURE ALMS 4)ATTACH ALM PRINT OUT TO ALL DO RPTS 5)USE CURRENT FORM 6)OBTAIN&MAINTAIN 7)CORRECT
Violation Division:	Los Angeles County Department of Public Works
Violation Program:	UST
Violation Source:	CERS,

Site ID:	137399
Site Name:	NATIONAL READY MIXED CONCRETE
Violation Date:	09-24-2013

NATIONAL READY MIXED CONCRETE, 11725 ARTESIA BLVD, ARTESIA, CA 907013850 (Continued)

Citation:	2014-0057-DWQ - Industrial General Permit
Violation Description:	SW - Deficient BMP Implementation
Violation Notes:	During a compliance inspection rusted metal was observed exposed to precipitation without best management practices and tracking soil debris onto the street.
Violation Division:	Water Boards
Violation Program:	INDSTW
Violation Source:	SMARTS,
Site ID:	137399
Site Name:	NATIONAL READY MIXED CONCRETE
Violation Date:	03-03-2020
Citation:	23 CCR 16 2712 - California Code of Regulations, Title 23, Chapter 16, Section(s) 2712
Violation Description:	Failure to comply with any of the applicable requirements of the permit issued for the operation of the UST system.
Violation Notes:	Returned to compliance on 03/15/2021. MISSING CURRENT FACILITY EMPLOYEE TRAINING CERTIFICATE
Violation Division:	Los Angeles County Department of Public Works
Violation Program:	UST
Violation Source:	CERS,
Site ID:	137399
Site Name:	NATIONAL READY MIXED CONCRETE
Violation Date:	03-20-2015
Citation:	23 CCR 16 2712(f) - California Code of Regulations, Title 23, Chapter 16, Section(s) 2712(f)
Violation Description:	Failure to implement the corrections specified in the inspection report within 30 calendar days of receiving an inspection report from either the local agency or the special inspector.
Violation Notes:	Returned to compliance on 03/13/2018.
Violation Division:	Los Angeles County Department of Public Works
Violation Program:	UST
Violation Source:	CERS,
Site ID:	137399
Site Name:	NATIONAL READY MIXED CONCRETE
Violation Date:	11-15-2022
Citation:	23 CCR 16 2637(f) - California Code of Regulations, Title 23, Chapter 16, Section(s) 2637(f)
Violation Description:	Failure to submit a copy of the secondary containment test results on the Secondary Containment Testing report Form to the UPA within 30 days after the test.
Violation Notes:	Returned to compliance on 11/22/2022. 2021 CTLS/SCTR/OVFL NOT ON FILE 2022 CTLS NOT ON FILE SUBMT REQD RSLTS SUBMT REQD RSLTS
Violation Division:	Los Angeles County Department of Public Works
Violation Program:	UST
Violation Source:	CERS,
Site ID:	137399
Site Name:	NATIONAL READY MIXED CONCRETE
Violation Date:	03-14-2016
Citation:	HSC 6.11 25404(e)(4) - California Health and Safety Code, Chapter 6.11, Section(s) 25404(e)(4)
Violation Description:	Failure to report program data electronically.
Violation Notes:	Returned to compliance on 03/13/2018.
Violation Division:	Los Angeles County Department of Public Works
Violation Program:	UST
Violation Source:	CERS,
Site ID:	137399

NATIONAL READY MIXED CONCRETE, 11725 ARTESIA BLVD, ARTESIA, CA 907013850 (Continued)

Site Name:	NATIONAL READY MIXED CONCRETE
Violation Date:	11-12-2014
Citation:	HSC 6.95 25508(d) - California Health and Safety Code, Chapter 6.95, Section(s) 25508(d)
Violation Description:	Failure to complete and/or electronically submit a business plan when storing/handling a hazardous material at or above reportable quantities.
Violation Notes:	Returned to compliance on 11/25/2014. OBSERVATION: A business plan has not been received by the CUPA. The facility was previously sent a notice/request from the CUPA for the submittal of a business plan by 12/12/2014. CORRECTIVE ACTION: Submit the business plan electronically in the California Environmental Reporting System (CERS) and implement immediately.Update facility inventory to include hazardous materials in quantities above 55 gallons, 500 lbs, or 200 cubic feet.
Violation Division:	Los Angeles County Fire Department
Violation Program:	HMRRP
Violation Source:	CERS,
Site ID:	137399
Site Name:	NATIONAL READY MIXED CONCRETE
Violation Date:	03-14-2016
Citation:	23 CCR 16 2712(i) - California Code of Regulations, Title 23, Chapter 16, Section(s) 2712(i)
Violation Description:	Failure to submit, obtain approval, or maintain a complete/accurate response plan.
Violation Notes:	Returned to compliance on 03/13/2018.
Violation Division:	Los Angeles County Department of Public Works
Violation Program:	UST
Violation Source:	CERS,
Site ID:	137399
Site Name:	NATIONAL READY MIXED CONCRETE
Violation Date:	03-08-2021
Citation:	23 CCR 16 2712(b)(2) - California Code of Regulations, Title 23, Chapter 16, Section(s) 2712(b)(2)
Violation Description:	Failure to maintain monitoring records for release detection and/or maintain records of appropriate follow-up actions.
Violation Notes:	Returned to compliance on 03/22/2021. 1)LIQ IN VENT SUMP 2)EMP TRAIN EXP 3)ALMS NOT ACK 4)MARCH 2021 DO RP MISSING ALM HISTORY 5)OLD DO FORMS 6)20&18 CTLS NOT ONSITE 6)CERS 1)REMOVE 2)TRAIN AND SUBMIT 3)ACK ALL FUTURE ALMS 4)ATTACH ALM PRINT OUT TO ALL DO RPTS 5)USE CURRENT FORM 6)OBTAIN&MAINTAIN 7)CORRECT
Violation Division:	Los Angeles County Department of Public Works
Violation Program:	UST
Violation Source:	CERS,
Site ID:	137399
Site Name:	NATIONAL READY MIXED CONCRETE
Violation Date:	03-08-2021
Citation:	23 CCR 16 2712 - California Code of Regulations, Title 23, Chapter 16, Section(s) 2712
Violation Description:	Failure to comply with any of the applicable requirements of the permit issued for the operation of the UST system.
Violation Notes:	Returned to compliance on 03/22/2021. 1)LIQ IN VENT SUMP 2)EMP TRAIN EXP 3)ALMS NOT ACK 4)MARCH 2021 DO RP MISSING ALM HISTORY 5)OLD DO FORMS 6)20&18 CTLS NOT ONSITE 6)CERS 1)REMOVE 2)TRAIN AND SUBMIT 3)ACK ALL FUTURE ALMS 4)ATTACH ALM PRINT OUT TO ALL DO RPTS 5)USE CURRENT FORM 6)OBTAIN&MAINTAIN 7)CORRECT
Violation Division:	Los Angeles County Department of Public Works
Violation Program:	UST
Violation Source:	CERS,
Site ID:	137399
Site Name:	NATIONAL READY MIXED CONCRETE
Violation Date:	03-13-2018
Citation:	23 CCR 16 2712(f) - California Code of Regulations, Title 23, Chapter 16, Section(s) 2712(f)

NATIONAL READY MIXED CONCRETE, 11725 ARTESIA BLVD, ARTESIA, CA 907013850 (Continued)

Violation Description:	Failure to implement the corrections specified in the inspection report within 30 calendar days of receiving an inspection report from either the UPA or special inspector.
Violation Notes:	Returned to compliance on 03/18/2019.
Violation Division:	Los Angeles County Department of Public Works
Violation Program:	UST
Violation Source:	CERS,
Site ID:	137399
Site Name:	NATIONAL READY MIXED CONCRETE
Violation Date:	11-15-2022
Citation:	23 CCR 16 2637.1(e) - California Code of Regulations, Title 23, Chapter 16, Section(s) 2637.1(e)
Violation Description:	Failure to submit a copy of the spill containment test results on the Spill Container Testing Report Form to the UPA within 30 days after the test.
Violation Notes:	Returned to compliance on 11/22/2022. 2021 CTLS/SCTR/OVFL NOT ON FILE 2022 CTLS NOT ON FILE SUBMT REQD RSLTS SUBMT REQD RSLTS
Violation Division:	Los Angeles County Department of Public Works
Violation Program:	UST
Violation Source:	CERS,
Site ID:	137399
Site Name:	NATIONAL READY MIXED CONCRETE
Violation Date:	03-08-2021
Citation:	23 CCR 16 2712(i) - California Code of Regulations, Title 23, Chapter 16, Section(s) 2712(i)
Violation Description:	Failure to have current UST Monitoring Plan available on site.
Violation Notes:	Returned to compliance on 03/22/2021. 1)LIQ IN VENT SUMP 2)EMP TRAIN EXP 3)ALMS NOT ACK 4)MARCH 2021 DO RP MISSING ALM HISTORY 5)OLD DO FORMS 6)20&18 CTLS NOT ONSITE 6)CERS 1)REMOVE 2)TRAIN AND SUBMIT 3)ACK ALL FUTURE ALMS 4)ATTACH ALM PRINT OUT TO ALL DO RPTS 5)USE CURRENT FORM 6)OBTAIN&MAINTAIN 7)CORRECT
Violation Division:	Los Angeles County Department of Public Works
Violation Program:	UST
Violation Source:	CERS,
Site ID:	137399
Site Name:	NATIONAL READY MIXED CONCRETE
Violation Date:	03-14-2016
Citation:	23 CCR 16 2715(a) - California Code of Regulations, Title 23, Chapter 16, Section(s) 2715(a)
Violation Description:	Failure to submit statement of UST compliance and/or Designated Operator certification.
Violation Notes:	Returned to compliance on 03/13/2018.
Violation Division:	Los Angeles County Department of Public Works
Violation Program:	UST
Violation Source:	CERS,
Site ID:	137399
Site Name:	NATIONAL READY MIXED CONCRETE
Violation Date:	03-20-2015
Citation:	23 CCR 16 2711(a)(8) - California Code of Regulations, Title 23, Chapter 16, Section(s) 2711(a)(8)
Violation Description:	Failure to submit, obtain approval, or maintain a complete/accurate plot plan.
Violation Notes:	Returned to compliance on 03/13/2018.
Violation Division:	Los Angeles County Department of Public Works
Violation Program:	UST
Violation Source:	CERS,
Site ID:	137399
Site Name:	NATIONAL READY MIXED CONCRETE

NATIONAL READY MIXED CONCRETE, 11725 ARTESIA BLVD, ARTESIA, CA 907013850 (Continued)

Violation Date:	03-14-2016
Citation:	23 CCR 16 2712(f) - California Code of Regulations, Title 23, Chapter 16, Section(s) 2712(f)
Violation Description:	Failure to implement the corrections specified in the inspection report within 30 calendar days of receiving an inspection report from either the local agency or the special inspector.
Violation Notes:	Returned to compliance on 03/13/2018.
Violation Division:	Los Angeles County Department of Public Works
Violation Program:	UST
Violation Source:	CERS,
Site ID:	137399
Site Name:	NATIONAL READY MIXED CONCRETE
Violation Date:	03-08-2021
Citation:	23 CCR 16 2716(e) - California Code of Regulations, Title 23, Chapter 16, Section(s) 2716(e)
Violation Description:	For designated operator (DO) monthly inspections conducted before October 1, 2018, failure to comply with one or more of the following requirements: Be performed by an ICC certified DO. Inspect monthly alarm history report, check that alarms are documented and responded to appropriately, and attach a copy. Inspect for the presence of liquid/debris in spill containers. Inspect for the presence of liquid/debris in under dispenser containment (UDC) and ensure that the monitoring equipment is positioned correctly. Inspect for liquid or debris in containment sumps where an alarm occurred with no service visit. Check that all testing and maintenance has been completed and documented. Verify that all facility employees have been trained in accordance with 23 CCR 2715(c). For designated operator (DO) 30 day inspections conducted on and after October 1, 2018, failure to conduct the designated UST operator visual inspection at least once every 30 days.
Violation Notes:	Returned to compliance on 03/22/2021. 1)LIQ IN VENT SUMP 2)EMP TRAIN EXP 3)ALMS NOT ACK 4)MARCH 2021 DO RP MISSING ALM HISTORY 5)OLD DO FORMS 6)20&18 CTLS NOT ONSITE 6)CERS 1)REMOVE 2)TRAIN AND SUBMIT 3)ACK ALL FUTURE ALMS 4)ATTACH ALM PRINT OUT TO ALL DO RPTS 5)USE CURRENT FORM 6)OBTAIN&MAINTAIN 7)CORRECT
Violation Division:	Los Angeles County Department of Public Works
Violation Program:	UST
Violation Source:	CERS,
Site ID:	137399
Site Name:	NATIONAL READY MIXED CONCRETE
Violation Date:	03-20-2015
Citation:	HSC 6.7 25292(e) - California Health and Safety Code, Chapter 6.7, Section(s) 25292(e)
Violation Description:	Failure to maintain secondary containment, as evidenced by failure of secondary containment testing.
Violation Notes:	Returned to compliance on 03/13/2018.
Violation Division:	Los Angeles County Department of Public Works
Violation Program:	UST
Violation Source:	CERS,
Site ID:	137399
Site Name:	NATIONAL READY MIXED CONCRETE
Violation Date:	11-15-2022
Citation:	23 CCR 16 2638(d) - California Code of Regulations, Title 23, Chapter 16, Section(s) 2638(d)
Violation Description:	Failure to submit the Monitoring System Certification Form to the UPA within 30 days of completion of the test.
Violation Notes:	Returned to compliance on 11/22/2022. 2021 CTLS/SCTR/OVFL NOT ON FILE 2022 CTLS NOT ON FILE SUBMT REQD RSLTS SUBMT REQD RSLTS
Violation Division:	Los Angeles County Department of Public Works
Violation Program:	UST
Violation Source:	CERS,
Site ID:	137399
Site Name:	NATIONAL READY MIXED CONCRETE
Violation Date:	03-14-2017

NATIONAL READY MIXED CONCRETE, 11725 ARTESIA BLVD, ARTESIA, CA 907013850 (Continued)

Citation:	HSC 6.7 25284 - California Health and Safety Code, Chapter 6.7, Section(s) 25284
Violation Description:	Failure to obtain a valid permit to operate from the CUPA.
Violation Notes:	Returned to compliance on 03/13/2018.
Violation Division:	Los Angeles County Department of Public Works
Violation Program:	UST
Violation Source:	CERS,

Site ID:	137399
Site Name:	NATIONAL READY MIXED CONCRETE
Violation Date:	11-15-2022
Citation:	23 CCR 16 2665(b) - California Code of Regulations, Title 23, Chapter 16, Section(s) 2665(b)
Violation Description:	"Failure to submit a copy of the overfill prevention equipment inspection results on the Overfill Prevention Equipment Inspection Report Form to the UPA within 30 days after the inspection. "
Violation Notes:	Returned to compliance on 11/22/2022. 2021 CTLS/SCTR/OVFL NOT ON FILE 2022 CTLS NOT ON FILE SUBMT REQD RSLTS SUBMT REQD RSLTS
Violation Division:	Los Angeles County Department of Public Works
Violation Program:	UST
Violation Source:	CERS,

Site ID:	137399
Site Name:	NATIONAL READY MIXED CONCRETE
Violation Date:	03-20-2015
Citation:	HSC 6.7 25286(a) - California Health and Safety Code, Chapter 6.7, Section(s) 25286(a)
Violation Description:	Failure to submit an complete and accurate application for a permit to operate an underground storage tank, or for renewal of the permit.
Violation Notes:	Returned to compliance on 03/13/2018.
Violation Division:	Los Angeles County Department of Public Works
Violation Program:	UST
Violation Source:	CERS,

Site ID:	137399
Site Name:	NATIONAL READY MIXED CONCRETE
Violation Date:	03-14-2016
Citation:	23 CCR 16 2715 - California Code of Regulations, Title 23, Chapter 16, Section(s) 2715
Violation Description:	Failure of service technician, designated operator, installer, and/or employee to obtain and maintain a proper and current International Code Council certification.
Violation Notes:	Returned to compliance on 03/13/2018.
Violation Division:	Los Angeles County Department of Public Works
Violation Program:	UST
Violation Source:	CERS,

Site ID:	137399
Site Name:	NATIONAL READY MIXED CONCRETE
Violation Date:	11-15-2022
Citation:	23 CCR 16 2712 - California Code of Regulations, Title 23, Chapter 16, Section(s) 2712
Violation Description:	Failure to comply with any of the applicable requirements of the permit issued for the operation of the UST system.
Violation Notes:	Returned to compliance on 11/22/2022. 2021 CTLS/SCTR/OVFL NOT ON FILE 2022 CTLS NOT ON FILE SUBMT REQD RSLTS SUBMT REQD RSLTS
Violation Division:	Los Angeles County Department of Public Works
Violation Program:	UST
Violation Source:	CERS,

NATIONAL READY MIXED CONCRETE, 11725 ARTESIA BLVD, ARTESIA, CA 907013850 (Continued)

Site ID:	137399
Site Name:	NATIONAL READY MIXED CONCRETE
Violation Date:	03-14-2016
Citation:	HSC 6.75 25299.30-25299.34 - California Health and Safety Code, Chapter 6.75, Section(s) 25299.30-25299.34
Violation Description:	Failure to submit and maintain complete and current Certification of Financial Responsibility or other mechanism of financial assurance.
Violation Notes:	Returned to compliance on 03/13/2018.
Violation Division:	Los Angeles County Department of Public Works
Violation Program:	UST
Violation Source:	CERS,

Site ID:	137399
Site Name:	NATIONAL READY MIXED CONCRETE
Violation Date:	03-03-2020
Citation:	HSC 6.7 25284 - California Health and Safety Code, Chapter 6.7, Section(s) 25284
Violation Description:	Failure to obtain a valid permit to operate from the UPA including but not limited to unpaid permit fees.
Violation Notes:	Returned to compliance on 03/15/2021. MISSING CURRENT FACILITY EMPLOYEE TRAINING CERTIFICATE
Violation Division:	Los Angeles County Department of Public Works
Violation Program:	UST
Violation Source:	CERS,

Site ID:	137399
Site Name:	NATIONAL READY MIXED CONCRETE
Violation Date:	03-08-2021
Citation:	23 CCR 16 2712(f) - California Code of Regulations, Title 23, Chapter 16, Section(s) 2712(f)
Violation Description:	Failure to implement the corrections specified in the inspection report within 30 days of receiving an inspection report from either the UPA or special inspector.
Violation Notes:	Returned to compliance on 03/22/2021. 1)LIQ IN VENT SUMP 2)EMP TRAIN EXP 3)ALMS NOT ACK 4)MARCH 2021 DO RP MISSING ALM HISTORY 5)OLD DO FORMS 6)20&18 CTLS NOT ONSITE 6)CERS 1)REMOVE 2)TRAIN AND SUBMIT 3)ACK ALL FUTURE ALMS 4)ATTACH ALM PRINT OUT TO ALL DO RPTS 5)USE CURRENT FORM 6)OBTAIN&MAINTAIN 7)CORRECT
Violation Division:	Los Angeles County Department of Public Works
Violation Program:	UST
Violation Source:	CERS,

Site ID:	137399
Site Name:	NATIONAL READY MIXED CONCRETE
Violation Date:	03-08-2021
Citation:	23 CCR 16 2716(f) - California Code of Regulations, Title 23, Chapter 16, Section(s) 2716(f)
Violation Description:	Failure to maintain on-site, or off-site at a readily available location if approved by the UPA, copies of Designated Operator inspection records as follows: Designated operator monthly inspection records for inspections performed before October 1, 2018 must be kept for 12 months from the month of inspection. For inspections performed on or after October 1, 2018, copies of the "Designated Underground Storage Tank Operator Visual Inspection Report" must be kept for 36 months from the month of inspection.
Violation Notes:	Returned to compliance on 03/22/2021. 1)LIQ IN VENT SUMP 2)EMP TRAIN EXP 3)ALMS NOT ACK 4)MARCH 2021 DO RP MISSING ALM HISTORY 5)OLD DO FORMS 6)20&18 CTLS NOT ONSITE 6)CERS 1)REMOVE 2)TRAIN AND SUBMIT 3)ACK ALL FUTURE ALMS 4)ATTACH ALM PRINT OUT TO ALL DO RPTS 5)USE CURRENT FORM 6)OBTAIN&MAINTAIN 7)CORRECT
Violation Division:	Los Angeles County Department of Public Works
Violation Program:	UST
Violation Source:	CERS,

Site ID:	137399
Site Name:	NATIONAL READY MIXED CONCRETE
Violation Date:	03-13-2018

NATIONAL READY MIXED CONCRETE, 11725 ARTESIA BLVD, ARTESIA, CA 907013850 (Continued)

Citation:	23 CCR 16 2711(a)(8) - California Code of Regulations, Title 23, Chapter 16, Section(s) 2711(a)(8)
Violation Description:	Failure to submit or maintain a current facility plot plan.
Violation Notes:	Returned to compliance on 03/18/2019.
Violation Division:	Los Angeles County Department of Public Works
Violation Program:	UST
Violation Source:	CERS,
Site ID:	137399
Site Name:	NATIONAL READY MIXED CONCRETE
Violation Date:	03-20-2015
Citation:	23 CCR 16 2715 - California Code of Regulations, Title 23, Chapter 16, Section(s) 2715
Violation Description:	Failure to comply with one or more of the designated operator monthly inspection requirements: failed to inspect the monthly alarm history report; attach a copy of the alarm history; failed to inspect for the presence of liquid or debris in the spill container/spill bucket and under dispenser containment; failed to inspect the under dispenser containment to ensure that monitoring equipment is placed in the proper position; failure to inspect for liquid or debris in the containment sump where an alarm occurred or for which there is no record of a service visit; or failure to check that all testing and maintenance has been completed and documented.
Violation Notes:	Returned to compliance on 03/13/2018.
Violation Division:	Los Angeles County Department of Public Works
Violation Program:	UST
Violation Source:	CERS,
Site ID:	137399
Site Name:	NATIONAL READY MIXED CONCRETE
Violation Date:	03-20-2015
Citation:	23 CCR 16 2637 - California Code of Regulations, Title 23, Chapter 16, Section(s) 2637
Violation Description:	Failure to comply with one or more of the following: conduct secondary containment testing, within six months of installation and every 36 months thereafter, conducted in accordance with proper practices, protocols, or test methods.
Violation Notes:	Returned to compliance on 03/13/2018.
Violation Division:	Los Angeles County Department of Public Works
Violation Program:	UST
Violation Source:	CERS,
Site ID:	137399
Site Name:	NATIONAL READY MIXED CONCRETE
Violation Date:	03-08-2021
Citation:	23 CCR 16 2715(c)(4) - California Code of Regulations, Title 23, Chapter 16, Section(s) 2715(c)(4)
Violation Description:	Failure to maintain a list of employees trained by the designated operator on-site or off-site at a readily available location, if approved by the UPA. For training that occurs on or after October 1, 2018, failure to maintain a copy of the "Facility Employee Training Certificate" on-site or off-site at a readily available location, if approved by the UPA.
Violation Notes:	Returned to compliance on 03/22/2021. 1)LIQ IN VENT SUMP 2)EMP TRAIN EXP 3)ALMS NOT ACK 4)MARCH 2021 DO RP MISSING ALM HISTORY 5)OLD DO FORMS 6)20&18 CTLS NOT ONSITE 6)CERS 1)REMOVE 2)TRAIN AND SUBMIT 3)ACK ALL FUTURE ALMS 4)ATTACH ALM PRINT OUT TO ALL DO RPTS 5)USE CURRENT FORM 6)OBTAIN&MAINTAIN 7)CORRECT
Violation Division:	Los Angeles County Department of Public Works
Violation Program:	UST
Violation Source:	CERS,
Site ID:	137399
Site Name:	NATIONAL READY MIXED CONCRETE
Violation Date:	03-14-2017
Citation:	23 CCR 16 2715(c) - California Code of Regulations, Title 23, Chapter 16, Section(s) 2715(c)

NATIONAL READY MIXED CONCRETE, 11725 ARTESIA BLVD, ARTESIA, CA 907013850 (Continued)

Violation Description:	Failure to comply with one or more of the following designated operator (DO) monthly inspection requirements: Be performed by an ICC certified DO. Inspect monthly alarm history report, check that alarms are documented and responded to appropriately, and attach a copy. Inspect for the presence of liquid/debris in spill containers. Inspect for the presence of liquid/debris in under dispenser containment (UDC) and ensure that the monitoring equipment is positioned correctly. Inspect for liquid or debris in containment sumps where an alarm occurred with no service visit. Check that all testing and maintenance has been completed and documented. Verify that all facility employees have been properly trained.
Violation Notes:	Returned to compliance on 03/13/2018.
Violation Division:	Los Angeles County Department of Public Works
Violation Program:	UST
Violation Source:	CERS,
Site ID:	137399
Site Name:	NATIONAL READY MIXED CONCRETE
Violation Date:	03-08-2021
Citation:	23 CCR 16 2641(h) - California Code of Regulations, Title 23, Chapter 16, Section(s) 2641(h)
Violation Description:	Failure to have an approved UST Monitoring Plan.
Violation Notes:	Returned to compliance on 03/22/2021. 1)LIQ IN VENT SUMP 2)EMP TRAIN EXP 3)ALMS NOT ACK 4)MARCH 2021 DO RP MISSING ALM HISTORY 5)OLD DO FORMS 6)20&18 CTLS NOT ONSITE 6)CERS 1)REMOVE 2)TRAIN AND SUBMIT 3)ACK ALL FUTURE ALMS 4)ATTACH ALM PRINT OUT TO ALL DO RPTS 5)USE CURRENT FORM 6)OBTAIN&MAINTAIN 7)CORRECT
Violation Division:	Los Angeles County Department of Public Works
Violation Program:	UST
Violation Source:	CERS,
Site ID:	137399
Site Name:	NATIONAL READY MIXED CONCRETE
Violation Date:	04-02-2019
Citation:	22 CCR 11 66261.7 - California Code of Regulations, Title 22, Chapter 11, Section(s) 66261.7
Violation Description:	Failure to manage empty containers greater than 5 gallons in capacity that previously held a hazardous material/waste in accordance with 22 CCR 11 66261.7 including but not limited to the following: (e)(2)By reclaiming its scrap value onsite or shipping the container or inner liner to a person who reclaims its scrap value; or (3) By reconditioning or re manufacturing the container or inner liner onsite for subsequent reuse, or shipping the container or inner liner to a person who reconditions or re-manufactures the container or inner liner; or (4) By shipping the container or inner liner to a supplier or to another intermediate collection location for accumulation prior to managing the container or inner liner pursuant to subsections (e)(2) or (e)(3) of 22 CCR 11 66261.7; or (i) By shipping the container or inner liner back to the supplier for the purpose of being refilled. (f) A container or an inner liner removed from a container larger than five gallons in capacity which is managed pursuant to subsection (e) of 22 CCR 11 66261.7 shall be marked with the date it has been emptied and shall be managed within one year of being emptied.
Violation Notes:	Returned to compliance on 04/02/2019. OBSERVATION: At the time of inspection, the following containers were empty: 10/55 gallon empty drums 1/30 gallon empty drum 2/250 gallons empty tote CORRECTIVE ACTION: A container which previously held hazmat/hazwaste is empty if no hazardous materials can be poured or drained when the container is held in any orientation (e.g. tilted, inverted, etc.) and no hazardous materials remains in or on the container that can feasibly be removed by approved physical methods (except rinsing) wherein the top, bottom and sidewalls of the container shall not contain any remaining adhered or crusted material resulting from buildup of successive layers of materials or a mass of solidified material. A container larger than 5 gallons in capacity which previously held hazardous materials shall be marked empty and the date it has been emptied. Empty container shall be managed within one year of being emptied CCR 66261.7 Affix the labels to the empty containers and submit the [Truncated]
Violation Division:	Los Angeles County Fire Department
Violation Program:	HW
Violation Source:	CERS,
Site ID:	137399
Site Name:	NATIONAL READY MIXED CONCRETE
Violation Date:	03-08-2021
Citation:	23 CCR 16 2715(a)(2) - California Code of Regulations, Title 23, Chapter 16, Section(s) 2715(a)(2)
Violation Description:	Failure to submit the Underground Storage Tank Statement of Understanding and Compliance Form.

NATIONAL READY MIXED CONCRETE, 11725 ARTESIA BLVD, ARTESIA, CA 907013850 (Continued)

Violation Notes:	Returned to compliance on 03/22/2021. 1)LIQ IN VENT SUMP 2)EMP TRAIN EXP 3)ALMS NOT ACK 4)MARCH 2021 DO RP MISSING ALM HISTORY 5)OLD DO FORMS 6)20&18 CTLS NOT ONSITE 6)CERS 1)REMOVE 2)TRAIN AND SUBMIT 3)ACK ALL FUTURE ALMS 4)ATTACH ALM PRINT OUT TO ALL DO RPTS 5)USE CURRENT FORM 6)OBTAIN&MAINTAIN 7)CORRECT
Violation Division:	Los Angeles County Department of Public Works
Violation Program:	UST
Violation Source:	CERS,
Site ID:	137399
Site Name:	NATIONAL READY MIXED CONCRETE
Violation Date:	03-13-2018
Citation:	23 CCR 16 2638(d) - California Code of Regulations, Title 23, Chapter 16, Section(s) 2638(d)
Violation Description:	Failure to submit the Annual Monitoring System Certification Form to the UPA within 30 days of completion of the test.
Violation Notes:	Returned to compliance on 03/18/2019.
Violation Division:	Los Angeles County Department of Public Works
Violation Program:	UST
Violation Source:	CERS,

Evaluation:

Eval General Type:	Compliance Evaluation Inspection
Eval Date:	03-03-2020
Violations Found:	Yes
Eval Type:	Routine done by local agency
Eval Notes:	MISSING CURRENT FACILITY EMPLOYEE TRAINING CERTIFICATE>> BOTH SUMPS/ UDC/VENT BOX DRY W/ 208'S;MLLD;VR PANEL WITH ALL FUNCTIONS NORMAL
Eval Division:	Los Angeles County Department of Public Works
Eval Program:	UST
Eval Source:	CERS,
Eval General Type:	Compliance Evaluation Inspection
Eval Date:	03-14-2016
Violations Found:	Yes
Eval Type:	Routine done by local agency
Eval Notes:	NOVC: UPDATE UST FACILITY INFO ON CERS: OSDO, FRCT PLUS CFO LETTER.
Eval Division:	Los Angeles County Department of Public Works
Eval Program:	UST
Eval Source:	CERS,
Eval General Type:	Compliance Evaluation Inspection
Eval Date:	03-14-2017
Violations Found:	Yes
Eval Type:	Routine done by local agency
Eval Notes:	NOVC: FEB 2017 MONTHLY D.O. RPRT MISSING ALARM HIST RPRT>>>F/P/UDC/ VENT BOX SUMPS DRY W/ VR208;ANN W/ VR409;MLLD;HLA
Eval Division:	Los Angeles County Department of Public Works
Eval Program:	UST
Eval Source:	CERS,
Eval General Type:	Compliance Evaluation Inspection
Eval Date:	06-09-2022
Violations Found:	No
Eval Type:	Routine done by local agency

NATIONAL READY MIXED CONCRETE, 11725 ARTESIA BLVD, ARTESIA, CA 907013850 (Continued)

Eval Notes:	RUSS MORTON, ENVIRONMENTAL SAFETY PAT CATLIN, MECHANIC
Eval Division:	Los Angeles County Fire Department
Eval Program:	HW
Eval Source:	CERS,

Eval General Type:	Compliance Evaluation Inspection
Eval Date:	03-08-2021
Violations Found:	Yes
Eval Type:	Routine done by local agency
Eval Notes:	NOVC:1)LIQ IN VENT SUMP 2)EMP TRAIN EXP 3)ALMS NOT ACK 4)03/21 DO RP NO ALM HIST 5)OLD DO FORM BEING USED 6)18&20 CTLS NOT ONSITE 7)CERS
Eval Division:	Los Angeles County Department of Public Works
Eval Program:	UST
Eval Source:	CERS,

Eval General Type:	Compliance Evaluation Inspection
Eval Date:	03-20-2015
Violations Found:	Yes
Eval Type:	Routine done by local agency
Eval Notes:	Not Reported
Eval Division:	Los Angeles County Department of Public Works
Eval Program:	UST
Eval Source:	CERS,

Eval General Type:	Compliance Evaluation Inspection
Eval Date:	03-18-2019
Violations Found:	No
Eval Type:	Routine done by local agency
Eval Notes:	NO CURRENT ALARM CONDITION ON SITE.
Eval Division:	Los Angeles County Department of Public Works
Eval Program:	UST
Eval Source:	CERS,

Eval General Type:	Compliance Evaluation Inspection
Eval Date:	04-02-2019
Violations Found:	No
Eval Type:	Routine done by local agency
Eval Notes:	PAT CATLIN SHOP FOREMAN
Eval Division:	Los Angeles County Fire Department
Eval Program:	HMRRP
Eval Source:	CERS,

Eval General Type:	Compliance Evaluation Inspection
Eval Date:	06-09-2022
Violations Found:	No
Eval Type:	Routine done by local agency
Eval Notes:	RUSS MORTON, ENVIRONMENTAL SAFETY PAT CATLIN, MECHANIC
Eval Division:	Los Angeles County Fire Department
Eval Program:	HMRRP
Eval Source:	CERS,

Eval General Type:	Compliance Evaluation Inspection
Eval Date:	11-12-2014

NATIONAL READY MIXED CONCRETE, 11725 ARTESIA BLVD, ARTESIA, CA 907013850 (Continued)

Violations Found:	Yes
Eval Type:	Routine done by local agency
Eval Notes:	Not Reported
Eval Division:	Los Angeles County Fire Department
Eval Program:	HMRRP
Eval Source:	CERS,

Eval General Type:	Compliance Evaluation Inspection
Eval Date:	11-15-2022
Violations Found:	Yes
Eval Type:	Routine done by local agency
Eval Notes:	NOVC: 2021 CTLS/OVFL/SCTR,2022 CTLS NOT ON FILE|SMPS EMPTY|PROPR POSALL SNSRS|DRNBK AVAILABLE|ON SITE DOCS CURRNT
Eval Division:	Los Angeles County Department of Public Works
Eval Program:	UST
Eval Source:	CERS,

Eval General Type:	Compliance Evaluation Inspection
Eval Date:	03-13-2018
Violations Found:	Yes
Eval Type:	Routine done by local agency
Eval Notes:	NOVC-CERS, RAISED VENT BOX SENSOR 4 1/2".
Eval Division:	Los Angeles County Department of Public Works
Eval Program:	UST
Eval Source:	CERS,

Eval General Type:	Compliance Evaluation Inspection
Eval Date:	04-02-2019
Violations Found:	Yes
Eval Type:	Routine done by local agency
Eval Notes:	PAT CATLIN SHOP FOREMAN
Eval Division:	Los Angeles County Fire Department
Eval Program:	HW
Eval Source:	CERS,

Eval General Type:	Compliance Evaluation Inspection
Eval Date:	09-24-2013
Violations Found:	Yes
Eval Type:	Industrial Storm Water Compliance Evaluation
Eval Notes:	Performed a compliance inspection on September 24, 2013, the facility is fairly clean with minor violations. The facility received a Notice to comply for metal exposed to precipitation without BMPs and tracking soil onto the street.
Eval Division:	Water Boards
Eval Program:	INDSTW
Eval Source:	SMARTS,

Eval General Type:	Compliance Evaluation Inspection
Eval Date:	11-12-2014
Violations Found:	No
Eval Type:	Routine done by local agency
Eval Notes:	Not Reported
Eval Division:	Los Angeles County Fire Department
Eval Program:	HW

NATIONAL READY MIXED CONCRETE, 11725 ARTESIA BLVD, ARTESIA, CA 907013850 (Continued)

Eval Source:	CERS,
Eval General Type:	Compliance Evaluation Inspection
Eval Date:	12-13-2001
Violations Found:	No
Eval Type:	Industrial Storm Water Compliance Evaluation
Eval Notes:	Facility's SWPPP pollution prevention team information needs to be updated due to arecent death. I didn't ovserve a problem but detention basins could potentially overflow in a storm if operators aren't diligent. -I am going to drop off a business card on 12/21/01, at which time facility operators promised to have revised SWPPP.
Eval Division:	Water Boards
Eval Program:	INDSTW
Eval Source:	SMARTS,

Enforcement Action:

Site ID:	137399
Site Name:	NATIONAL READY MIXED CONCRETE
Site Address:	11725 ARTESIA BLVD
Site City:	ARTESIA
Site Zip:	90701
Enf Action Date:	09-24-2013
Enf Action Type:	Notice to Comply
Enf Action Description:	Notice to Comply
Enf Action Notes:	During a compliance inspection rusted metal was observed exposed to precipitation without best management practices and tracking soil debris onto the street.
Enf Action Division:	Water Boards
Enf Action Program:	INDSTW
Enf Action Source:	SMARTS,

Coordinates:

Site ID:	137399
Facility Name:	NATIONAL READY MIXED CONCRETE
Env Int Type Code:	HWG
Program ID:	10267279
Coord Name:	Not Reported
Ref Point Type Desc:	Center of a facility or station.,
Latitude:	33.873640
Longitude:	-118.083770

Affiliation:

Affiliation Type Desc:	Operator
Entity Name:	Russell Morton
Entity Title:	Not Reported
Affiliation Address:	Not Reported
Affiliation City:	Not Reported
Affiliation State:	Not Reported
Affiliation Country:	Not Reported
Affiliation Zip:	Not Reported
Affiliation Phone:	(562) 865-6211,
Affiliation Type Desc:	UST Permit Applicant

NATIONAL READY MIXED CONCRETE, 11725 ARTESIA BLVD, ARTESIA, CA 907013850 (Continued)

Entity Name:	Russell H Morton
Entity Title:	Environ / Safety
Affiliation Address:	Not Reported
Affiliation City:	Not Reported
Affiliation State:	Not Reported
Affiliation Country:	Not Reported
Affiliation Zip:	Not Reported
Affiliation Phone:	(818) 768-0050,

Affiliation Type Desc:	UST Property Owner Name
Entity Name:	NATIONAL READY MIXED SERVICES
Entity Title:	Not Reported
Affiliation Address:	15821 Ventura Blvd. Suite 475
Affiliation City:	Encino
Affiliation State:	CA
Affiliation Country:	United States
Affiliation Zip:	91436
Affiliation Phone:	(818) 728-5200,

Affiliation Type Desc:	CUPA District
Entity Name:	Los Angeles County Fire
Entity Title:	Not Reported
Affiliation Address:	5825 Rickenbacker Road
Affiliation City:	Commerce
Affiliation State:	CA
Affiliation Country:	Not Reported
Affiliation Zip:	90040-3027
Affiliation Phone:	(323) 890-4000,

Affiliation Type Desc:	Identification Signer
Entity Name:	Russell H Morton
Entity Title:	Environ / Safety
Affiliation Address:	Not Reported
Affiliation City:	Not Reported
Affiliation State:	Not Reported
Affiliation Country:	Not Reported
Affiliation Zip:	Not Reported
Affiliation Phone:	,

Affiliation Type Desc:	Owner/Operator
Entity Name:	National Ready Mixed Concrete Company
Entity Title:	Operator
Affiliation Address:	15821 Ventura Blvd Ste 475
Affiliation City:	Encino
Affiliation State:	CA
Affiliation Country:	Not Reported
Affiliation Zip:	91436
Affiliation Phone:	,

Affiliation Type Desc:	UST Tank Operator
Entity Name:	NATIONAL READY MIXED SERVICES
Entity Title:	Not Reported

NATIONAL READY MIXED CONCRETE, 11725 ARTESIA BLVD, ARTESIA, CA 907013850 (Continued)

Affiliation Address:	15821 Ventura Blvd. Suite 475
Affiliation City:	Encino
Affiliation State:	CA
Affiliation Country:	United States
Affiliation Zip:	91436
Affiliation Phone:	(818) 728-5200,

Affiliation Type Desc:	Document Preparer
Entity Name:	Russell H Morton
Entity Title:	Not Reported
Affiliation Address:	Not Reported
Affiliation City:	Not Reported
Affiliation State:	Not Reported
Affiliation Country:	Not Reported
Affiliation Zip:	Not Reported
Affiliation Phone:	,

Affiliation Type Desc:	Environmental Contact
Entity Name:	RUSSELL H MORTON
Entity Title:	Not Reported
Affiliation Address:	15821 VENTURA BLVD, #475
Affiliation City:	ENCINO
Affiliation State:	CA
Affiliation Country:	Not Reported
Affiliation Zip:	91436
Affiliation Phone:	,

Affiliation Type Desc:	Facility Mailing Address
Entity Name:	Mailing Address
Entity Title:	Not Reported
Affiliation Address:	15821 VENTURA BLVD #475
Affiliation City:	ENCINO
Affiliation State:	CA
Affiliation Country:	Not Reported
Affiliation Zip:	91436
Affiliation Phone:	,

Affiliation Type Desc:	Legal Owner
Entity Name:	NATIONAL READY MIXED CONCRETE
Entity Title:	Not Reported
Affiliation Address:	15821 VENTURA BLVD #475
Affiliation City:	ENCINO
Affiliation State:	CA
Affiliation Country:	United States
Affiliation Zip:	91436
Affiliation Phone:	(818) 728-5200,

Affiliation Type Desc:	Parent Corporation
Entity Name:	NATIONAL READY MIX CONCRETE
Entity Title:	Not Reported
Affiliation Address:	Not Reported
Affiliation City:	Not Reported

NATIONAL READY MIXED CONCRETE, 11725 ARTESIA BLVD, ARTESIA, CA 907013850 (Continued)

Affiliation State:	Not Reported
Affiliation Country:	Not Reported
Affiliation Zip:	Not Reported
Affiliation Phone:	,
Affiliation Type Desc:	UST Tank Owner
Entity Name:	NATIONAL READY MIXED SERVICES
Entity Title:	Not Reported
Affiliation Address:	15821 Ventura Blvd. Suite 475
Affiliation City:	Encino
Affiliation State:	CA
Affiliation Country:	United States
Affiliation Zip:	91436
Affiliation Phone:	(818) 728-5200,
Name:	NATIONAL READY MIXED CONCRETE
Address:	11725 ARTESIA BLVD.
City,State,Zip:	ARTESIA, CA 90701
Site ID:	747810
CERS ID:	T0603793298
CERS Description:	Leaking Underground Storage Tank Cleanup Site

Affiliation:

Affiliation Type Desc:	Regional Board Caseworker
Entity Name:	NHAN BAO - LOS ANGELES RWQCB (REGION 4)
Entity Title:	Not Reported
Affiliation Address:	320 WEST 4TH STREET, SUITE 200
Affiliation City:	LOS ANGELES
Affiliation State:	CA
Affiliation Country:	Not Reported
Affiliation Zip:	Not Reported
Affiliation Phone:	2135766703,
Affiliation Type Desc:	Local Agency Caseworker
Entity Name:	RANI IYER - LOS ANGELES COUNTY
Entity Title:	Not Reported
Affiliation Address:	900 S. FREMONT AVE.
Affiliation City:	ALHAMBRA
Affiliation State:	CA
Affiliation Country:	Not Reported
Affiliation Zip:	Not Reported
Affiliation Phone:	,

NATIONAL READY MIXED CONCRETE CO 11725 E ARTESIA BLVD, ARTESIA, CA, 90701-0000			1024800005
▲ I38	NNW 1/10 - 1/3	(1124 ft. / 0.213 mi.)	Other Ascertainable Records
	7 ft. Higher Elevation	63 ft. Above Sea Level	

Worksheet:

RCRA Listings: Other Ascertainable Records

Date Form Received by Agency:	20000119
Handler Name:	National Ready Mixed Concrete Co
Handler Address:	11725 E Artesia Blvd
Handler City,State,Zip:	ARTESIA, CA 90701-0000
EPA ID:	CAL000216188
Contact Name:	RUSS MORTON
Contact Address:	9010 NORRIS AVE.
Contact City,State,Zip:	SUN VALLEY, CA 91352
Contact Telephone:	818-768-0050
Contact Fax:	818-768-8306
Contact Email:	RMORTON@NATCEM.COM
Contact Title:	Not Reported
EPA Region:	09
Land Type:	Not Reported
Federal Waste Generator Description:	Not a generator, verified
Non-Notifier:	Not Reported
Biennial Report Cycle:	Not Reported
Accessibility:	Not Reported
Active Site Indicator:	Handler Activities
State District Owner:	Not Reported
State District:	Not Reported
Mailing Address:	15821 VENTURA BLVD STE 475
Mailing City,State,Zip:	ENCINO, CA 91436-4778
Owner Name:	Concrete Holding Co Of Ca Inc
Owner Type:	Other
Operator Name:	Russ Morton
Operator Type:	Other
Short-Term Generator Activity:	No
Importer Activity:	No
Mixed Waste Generator:	No
Transporter Activity:	No
Transfer Facility Activity:	No
Recycler Activity with Storage:	No
Small Quantity On-Site Burner Exemption:	No
Smelting Melting and Refining Furnace Exemption:	No
Underground Injection Control:	No
Off-Site Waste Receipt:	No
Universal Waste Indicator:	Yes
Universal Waste Destination Facility:	Yes
Federal Universal Waste:	No
Active Site State-Reg Handler:	---
Federal Facility Indicator:	Not Reported
Hazardous Secondary Material Indicator:	N
Sub-Part K Indicator:	Not Reported
2018 GPRA Permit Baseline:	Not on the Baseline

NATIONAL READY MIXED CONCRETE CO, 11725 E ARTESIA BLVD, ARTESIA, CA 90701-0000 (Continued)

2018 GPRA Renewals Baseline:	Not on the Baseline
202 GPRA Corrective Action Baseline:	No
Subject to Corrective Action Universe:	No
Non-TSDFs Where RCRA CA has Been Imposed Universe:	No
Corrective Action Priority Ranking:	No NCAPS ranking
Environmental Control Indicator:	No
Institutional Control Indicator:	No
Human Exposure Controls Indicator:	N/A
Groundwater Controls Indicator:	N/A
Significant Non-Complier Universe:	No
Unaddressed Significant Non-Complier Universe:	No
Addressed Significant Non-Complier Universe:	No
Significant Non-Complier With a Compliance Schedule Universe:	No
Financial Assurance Required:	Not Reported
Handler Date of Last Change:	20180905
Recognized Trader-Importer:	No
Recognized Trader-Exporter:	No
Importer of Spent Lead Acid Batteries:	No
Exporter of Spent Lead Acid Batteries:	No
Recycler Activity Without Storage:	No
Manifest Broker:	No
Sub-Part P Indicator:	No

Handler - Owner Operator:

Owner/Operator Indicator:	Owner
Owner/Operator Name:	CONCRETE HOLDING CO OF CA INC
Legal Status:	Other
Date Became Current:	Not Reported
Date Ended Current:	Not Reported
Owner/Operator Address:	15821 VENTURA BLVD STE 475
Owner/Operator City,State,Zip:	ENCINO, CA 91436-4778
Owner/Operator Telephone:	818-728-5200
Owner/Operator Telephone Ext:	Not Reported
Owner/Operator Fax:	Not Reported
Owner/Operator Email:	Not Reported

Owner/Operator Indicator:	Operator
Owner/Operator Name:	RUSS MORTON
Legal Status:	Other
Date Became Current:	Not Reported
Date Ended Current:	Not Reported
Owner/Operator Address:	9010 NORRIS AVE.
Owner/Operator City,State,Zip:	SUN VALLEY, CA 91352
Owner/Operator Telephone:	818-768-0050
Owner/Operator Telephone Ext:	Not Reported

NATIONAL READY MIXED CONCRETE CO, 11725 E ARTESIA BLVD, ARTESIA, CA 90701-0000 (Continued)

Owner/Operator Fax:	Not Reported
Owner/Operator Email:	Not Reported

Historic Generators:

Receive Date:	20000119
Handler Name:	NATIONAL READY MIXED CONCRETE CO
Federal Waste Generator Description:	Not a generator, verified
State District Owner:	Not Reported
Large Quantity Handler of Universal Waste:	No
Recognized Trader Importer:	No
Recognized Trader Exporter:	No
Spent Lead Acid Battery Importer:	No
Spent Lead Acid Battery Exporter:	No
Current Record:	Yes
Non Storage Recycler Activity:	Not Reported
Electronic Manifest Broker:	Not Reported

List of NAICS Codes and Descriptions:

NAICS Code:	32732
NAICS Description:	READY-MIX CONCRETE MANUFACTURING

Facility Has Received Notices of Violations:

Violations:	No Violations Found

Evaluation Action Summary:

Evaluations:	No Evaluations Found

E MANIFEST: Other Ascertainable Records

Manifest Tracking Number:	018198099JJK
Last Updated Date:	20190330
Shipped Date:	20190301
Received Date:	20190306
Manifest Status:	Signed
Submission Type:	DataImage5Copy
Origin Type:	Service
Generator EPA ID:	CAL000216188
Generator Name:	NATIONAL READY MIXED CONCRETE CO
Generator Mail Street Number:	Not Reported
Generator Mail Street 1:	11725 E ARTESIA BLVD
Generator Mail Street 2:	Not Reported
Generator Mail City:	ARTESIA
Generator Mail State:	CA
Generator Mail Zip:	90701-0000
Generator Location Street Number:	Not Reported
Generator Location Street 1:	15821 VENTURA BLVD STE 475
Generator Location Street 2:	Not Reported

NATIONAL READY MIXED CONCRETE CO, 11725 E ARTESIA BLVD, ARTESIA, CA 90701-0000 (Continued)

Generator Location City:	ENCINO
Generator Location Zip:	91436-4778
Generator Location State:	CA
Generator Contact Company Name:	Not Reported
Designated Facility EPA ID:	CAD097030993
Designated Facility Name:	US ECOLOGY VERNON INC
Designated Facility Mail Street Number:	5375
Designated Facility Mail Street 1:	CA90058 CA037US 5375
Designated Facility Mail Street 2:	5375 SOUTH BOYLE AVENUE
Designated Facility Mail City:	VERNON
Designated Facility Mail Zip:	90058
Designated Facility Mail State:	CA
Designated Facility Location Street Number:	5375
Designated Facility Location Street 1:	5375 SOUTH BOYLE AVENUE
Designated Facility Location Street 2:	Not Reported
Designated Facility Location City:	LOS ANGELES
Designated Facility Location Zip:	90058-0000
Designated Facility Location State:	CA
Designated Facility Contact Company Name:	Not Reported
Manifest Residue Indicator:	N
Rejection Indicator:	N

Manifest Tracking Number:	017782807JJK
Last Updated Date:	20180928
Shipped Date:	20180906
Received Date:	20180911
Manifest Status:	Signed
Submission Type:	DataImage5Copy
Origin Type:	Service
Generator EPA ID:	CAL000216188
Generator Name:	NATIONAL READY MIXED CONCRETE CO
Generator Mail Street Number:	Not Reported
Generator Mail Street 1:	11725 E ARTESIA BLVD
Generator Mail Street 2:	Not Reported
Generator Mail City:	ARTESIA
Generator Mail State:	CA
Generator Mail Zip:	90701-0000
Generator Location Street Number:	Not Reported
Generator Location Street 1:	15821 VENTURA BLVD STE 475
Generator Location Street 2:	Not Reported
Generator Location City:	ENCINO
Generator Location Zip:	91436-4778
Generator Location State:	CA
Generator Contact Company Name:	Not Reported
Designated Facility EPA ID:	CAD097030993
Designated Facility Name:	US ECOLOGY VERNON, INC.
Designated Facility Mail Street Number:	5375
Designated Facility Mail Street 1:	Not Reported

NATIONAL READY MIXED CONCRETE CO, 11725 E ARTESIA BLVD, ARTESIA, CA 90701-0000 (Continued)

Designated Facility Mail Street 2:	5375 SOUTH BOYLE AVENUE
Designated Facility Mail City:	VERNON
Designated Facility Mail Zip:	90058
Designated Facility Mail State:	CA
Designated Facility Location Street Number:	5375
Designated Facility Location Street 1:	5375 SOUTH BOYLES AVENUE
Designated Facility Location Street 2:	Not Reported
Designated Facility Location City:	VERNON
Designated Facility Location Zip:	90058
Designated Facility Location State:	CA
Designated Facility Contact Company Name:	Not Reported
Manifest Residue Indicator:	N
Rejection Indicator:	N

Manifest Tracking Number:	022973790JJK
Last Updated Date:	20211110
Shipped Date:	20211018
Received Date:	20211020
Manifest Status:	Signed
Submission Type:	DataImage5Copy
Origin Type:	Service
Generator EPA ID:	CAL000216188
Generator Name:	NATIONAL READY MIXED CONCRETE CO
Generator Mail Street Number:	Not Reported
Generator Mail Street 1:	11725 E ARTESIA BLVD
Generator Mail Street 2:	Not Reported
Generator Mail City:	ARTESIA
Generator Mail State:	CA
Generator Mail Zip:	90701-0000
Generator Location Street Number:	Not Reported
Generator Location Street 1:	15821 VENTURA BLVD STE 475
Generator Location Street 2:	Not Reported
Generator Location City:	ENCINO
Generator Location Zip:	91436-4778
Generator Location State:	CA
Generator Contact Company Name:	Not Reported
Designated Facility EPA ID:	CAT080013352
Designated Facility Name:	WORLD OIL RECYCLING
Designated Facility Mail Street Number:	2000
Designated Facility Mail Street 1:	CA90222 CA037US 2000
Designated Facility Mail Street 2:	N. ALAMEDA STREET
Designated Facility Mail City:	COMPTON
Designated Facility Mail Zip:	90222
Designated Facility Mail State:	CA
Designated Facility Location Street Number:	2000
Designated Facility Location Street 1:	N. ALAMEDA STREET
Designated Facility Location Street 2:	Not Reported
Designated Facility Location City:	COMPTON

NATIONAL READY MIXED CONCRETE CO, 11725 E ARTESIA BLVD, ARTESIA, CA 90701-0000 (Continued)

Designated Facility Location Zip:	90222-0000
Designated Facility Location State:	CA
Designated Facility Contact Company Name:	Not Reported
Manifest Residue Indicator:	N
Rejection Indicator:	N

Federal Waste:

Manifest Tracking Number:	022973790JJK
Waste Line Number:	1
Federal Waste Code:	D001
Federal Waste:	IGNITABLE WASTE

State Waste:

Manifest Tracking Number:	022973790JJK
Waste Line Number:	1
State Waste Code Owner:	CA
State Waste Code:	134
State Waste:	Aqueous solution with <10% total organic residues

Transporter:

Manifest Tracking Number:	022973790JJK
Transporter Line Number:	1
Transporter EPA ID:	CAR000031211
Transporter Name:	California Hazardous Svcs Inc

Waste Line:

Manifest Tracking Number:	022973790JJK
Waste Line Number:	1
U.S. DOT Hazardous Indicator:	Y
U.S. DOT ID Number:	UN1993
U.S. DOT Description:	Un1993, Waste Flammable Liquids N.O.S., (Gasoline/Diesel), 3, Pg Ii, Erg #128
Non-Hazardous Waste Description:	Not Reported
Number of Containers:	1
Container Type Code:	TT
Container Type Description:	Cargo tanks (tank trucks)
Waste Quantity:	40
Quantity Unit of Measure Code:	G
Quantity Unit of Measure Description:	Gallons
Waste Quantity, in Tons:	0.16680567
Acute Waste Quantity, in Tons:	0
Non-Acute Waste Quantity, in Tons:	0.16680567
Waste Quantity, in Kilograms:	151.29774
Acute Waste Quantity, in Kilograms:	0
Non-Acute Waste Quantity, in Kilorgrams:	151.29774
Management Method Code:	H039
Management Method Description:	OTHER RECOVERY OR RECLAMATION FOR REUSE
Waste Residue Indicator:	N

NATIONAL READY MIXED CONCRETE CO, 11725 E ARTESIA BLVD, ARTESIA, CA 90701-0000 (Continued)

Quantity Discrepancy Indicator:	N
Waste Type Discrepancy Indicator:	N
Waste Density:	Not Reported
Waste Density Unit of Measure Code:	Not Reported
Waste Density Unit of Measure Description:	Not Reported
Form Code:	Not Reported
Form Code Description:	Not Reported
Source Code:	Not Reported
Source Code Description:	Not Reported
Waste Minimization Code:	Not Reported
Waste Minimization Code Description:	Not Reported
Consent Number:	Not Reported
EPA Waste Indicator:	Y

ALBERTSONS #0651 11815 ARTESIA BLVD, ARTESIA, CA, 907014002			S104535859
▲ J39	NNE 1/10 - 1/3	(1224 ft. / 0.232 mi.)	Local Lists of Hazardous waste / Contaminated Sites Other Ascertainable Records
	7 ft. Higher Elevation	63 ft. Above Sea Level	

Worksheet:

CERS HAZ WASTE: Local Lists of Hazardous waste / Contaminated Sites

Name:	STATER BROS. MARKETS 161
Address:	11815 ARTESIA BLVD
City,State,Zip:	ARTESIA, CA 90701
Site ID:	71279
CERS ID:	10295125
CERS Description:	Hazardous Waste Generator

LOS ANGELES CO. HMS: Other Ascertainable Records

Name:	ALBERTSONS #0651
Address:	11815 ARTESIA BLVD
City,State,Zip:	ARTESIA, CA 907014002
Region:	LA
Permit Category:	I
Facility Id:	000951-I00998
Facility Type:	01
Facility Status:	Closed
Area:	1D
Permit Number:	000009342
Permit Status:	Closed

Name:	ALBERTSONS #0651
Address:	11815 ARTESIA BLVD
City,State,Zip:	ARTESIA, CA 907014002
Region:	LA
Permit Category:	I

ALBERTSONS #0651, 11815 ARTESIA BLVD, ARTESIA, CA 907014002 (Continued)

Facility Id:	000951-I00998
Facility Type:	01
Facility Status:	Closed
Area:	1D
Permit Number:	000C12801
Permit Status:	Closed

CERS: Other Ascertainable Records

Name:	STATER BROS. MARKETS 161
Address:	11815 ARTESIA BLVD
City,State,Zip:	ARTESIA, CA 90701
Site ID:	71279
CERS ID:	10295125
CERS Description:	Chemical Storage Facilities

Violations:

Site ID:	71279
Site Name:	Stater Bros. Markets 161
Violation Date:	08-17-2023
Citation:	22 CCR 12 66262.34(f) - California Code of Regulations, Title 22, Chapter 12, Section(s) 66262.34(f)
Violation Description:	Failure to properly label hazardous waste accumulation containers and portable tanks with the following requirements: "Hazardous Waste", name and address of the generator, physical and chemical characteristics of the Hazardous Waste, and starting accumulation date.
Violation Notes:	Returned to compliance on 08/25/2023. OBSERVATION: Seven damaged/returned aerosol cannisters were stored inside a yellow cabinet with a hazardous waste label with faded markings that indicated it contains waste flammable aerosols but missing the accumulation start date. CORRECTIVE ACTION: Immediately label these containers and ensure that all containers are marked with all the required information. All hazardous waste containers shall be marked with the following information: 1) the words "Hazardous Waste"; 2) name and address of generator; 3) hazardous properties; 4) physical state; 5) composition (contents); 6) accumulation start date. Since it cannot be determined how long the waste flammable aerosols have been on site, immediately contact a licensed hazardous waste hauler to dispose of this waste. Submit the completed Certification of Compliance and any supporting documentation/photo to CUPA inspector.
Violation Division:	Los Angeles County Fire Department
Violation Program:	HW
Violation Source:	CERS,

Site ID:	71279
Site Name:	Stater Bros. Markets 161
Violation Date:	11-06-2017
Citation:	HSC 6.95 25508(a)(1) - California Health and Safety Code, Chapter 6.95, Section(s) 25508(a)(1)
Violation Description:	Failure to complete and electronically submit hazardous material inventory information for all reportable hazardous materials on site at or above reportable quantities.
Violation Notes:	Returned to compliance on 11/08/2017. OBSERVATION: The business failed to complete and electronically submit chemical inventory information for all reportable hazardous materials on site at or above reportable quantities. Observed 1,336 cubic feet (552 lbs.) of R-404A refrigerant not included in the CERS inventory. The "max daily amount" reported for R-407C in CERS is incorrect. Observed 3,876 cubic feet of R-407C (325 lbs., 650 lbs., 625 lbs.). CORRECTIVE ACTION: Complete and electronically submit the chemical inventory information for all reportable hazardous materials on site at or above reportable quantities.
Violation Division:	Los Angeles County Fire Department
Violation Program:	HMRRP
Violation Source:	CERS,

Evaluation:

ALBERTSONS #0651, 11815 ARTESIA BLVD, ARTESIA, CA 907014002 (Continued)

Eval General Type:	Compliance Evaluation Inspection
Eval Date:	11-06-2017
Violations Found:	No
Eval Type:	Routine done by local agency
Eval Notes:	Dave Lafarga, Store Manager No significant violations observed at the time of inspection.
Eval Division:	Los Angeles County Fire Department
Eval Program:	HW
Eval Source:	CERS,

Eval General Type:	Compliance Evaluation Inspection
Eval Date:	08-17-2023
Violations Found:	Yes
Eval Type:	Routine done by local agency
Eval Notes:	AMANDA DE VITO ASST MANAGER
Eval Division:	Los Angeles County Fire Department
Eval Program:	HW
Eval Source:	CERS,

Eval General Type:	Other/Unknown
Eval Date:	09-08-2023
Violations Found:	No
Eval Type:	Other, not routine, done by local agency
Eval Notes:	In office follow up review.
Eval Division:	Los Angeles County Fire Department
Eval Program:	HW
Eval Source:	CERS,

Eval General Type:	Compliance Evaluation Inspection
Eval Date:	11-06-2017
Violations Found:	Yes
Eval Type:	Routine done by local agency
Eval Notes:	Dave Lafarga, Store Manager
Eval Division:	Los Angeles County Fire Department
Eval Program:	HMRRP
Eval Source:	CERS,

Eval General Type:	Compliance Evaluation Inspection
Eval Date:	12-04-2020
Violations Found:	No
Eval Type:	Routine done by local agency
Eval Notes:	Jesse Gonzalez, Asst. Manager
Eval Division:	Los Angeles County Fire Department
Eval Program:	HMRRP
Eval Source:	CERS,

Eval General Type:	Compliance Evaluation Inspection
Eval Date:	12-04-2020
Violations Found:	No
Eval Type:	Routine done by local agency
Eval Notes:	Jesse Gonzalez, Asst. Manager
Eval Division:	Los Angeles County Fire Department
Eval Program:	HW

ALBERTSONS #0651, 11815 ARTESIA BLVD, ARTESIA, CA 907014002 (Continued)

Eval Source:	CERS,

Eval General Type:	Compliance Evaluation Inspection
Eval Date:	05-21-2014
Violations Found:	No
Eval Type:	Routine done by local agency
Eval Notes:	Not Reported
Eval Division:	Los Angeles County Fire Department
Eval Program:	HMRRP
Eval Source:	CERS,

Eval General Type:	Compliance Evaluation Inspection
Eval Date:	05-21-2014
Violations Found:	No
Eval Type:	Routine done by local agency
Eval Notes:	Not Reported
Eval Division:	Los Angeles County Fire Department
Eval Program:	HW
Eval Source:	CERS,

Eval General Type:	Compliance Evaluation Inspection
Eval Date:	08-17-2023
Violations Found:	No
Eval Type:	Routine done by local agency
Eval Notes:	AMANDA DE VITO ASST MANAGER
Eval Division:	Los Angeles County Fire Department
Eval Program:	HMRRP
Eval Source:	CERS,

Eval General Type:	Other/Unknown
Eval Date:	11-09-2017
Violations Found:	No
Eval Type:	Other, not routine, done by local agency
Eval Notes:	Not Reported
Eval Division:	Los Angeles County Fire Department
Eval Program:	HMRRP
Eval Source:	CERS,

Coordinates:

Site ID:	71279
Facility Name:	Stater Bros. Markets 161
Env Int Type Code:	HWG
Program ID:	10295125
Coord Name:	Not Reported
Ref Point Type Desc:	Center of a facility or station.,
Latitude:	33.874230
Longitude:	-118.080760

Affiliation:

Affiliation Type Desc:	CUPA District
Entity Name:	Los Angeles County Fire

ALBERTSONS #0651, 11815 ARTESIA BLVD, ARTESIA, CA 907014002 (Continued)

Entity Title:	Not Reported
Affiliation Address:	5825 Rickenbacker Road
Affiliation City:	Commerce
Affiliation State:	CA
Affiliation Country:	Not Reported
Affiliation Zip:	90040-3027
Affiliation Phone:	(323) 890-4000,

Affiliation Type Desc:	Legal Owner
Entity Name:	STATER BROS MARKETS
Entity Title:	Not Reported
Affiliation Address:	P.O. BOX 150
Affiliation City:	SAN BERNARDINO
Affiliation State:	CA
Affiliation Country:	United States
Affiliation Zip:	92402
Affiliation Phone:	(909) 783-5000,

Affiliation Type Desc:	Document Preparer
Entity Name:	Vanessa Solis
Entity Title:	Not Reported
Affiliation Address:	Not Reported
Affiliation City:	Not Reported
Affiliation State:	Not Reported
Affiliation Country:	Not Reported
Affiliation Zip:	Not Reported
Affiliation Phone:	,

Affiliation Type Desc:	Environmental Contact
Entity Name:	Mark Ramer
Entity Title:	Not Reported
Affiliation Address:	P.O. Box 150
Affiliation City:	SAN BERNARDINO
Affiliation State:	CA
Affiliation Country:	Not Reported
Affiliation Zip:	92402
Affiliation Phone:	,

Affiliation Type Desc:	Facility Mailing Address
Entity Name:	Mailing Address
Entity Title:	Not Reported
Affiliation Address:	11815 Artesia Blvd
Affiliation City:	Artesia
Affiliation State:	CA
Affiliation Country:	Not Reported
Affiliation Zip:	90701
Affiliation Phone:	,

Affiliation Type Desc:	Identification Signer
Entity Name:	Mark Ramer
Entity Title:	Manager Environmental Health and Safety
Affiliation Address:	Not Reported

ALBERTSONS #0651, 11815 ARTESIA BLVD, ARTESIA, CA 907014002 (Continued)

Affiliation City:	Not Reported
Affiliation State:	Not Reported
Affiliation Country:	Not Reported
Affiliation Zip:	Not Reported
Affiliation Phone:	,

Affiliation Type Desc:	Property Owner
Entity Name:	Stater Bros. Markets
Entity Title:	Not Reported
Affiliation Address:	P.O. Box 150
Affiliation City:	San Bernardino
Affiliation State:	CA
Affiliation Country:	United States
Affiliation Zip:	92402
Affiliation Phone:	(909) 733-5000,

Affiliation Type Desc:	Operator
Entity Name:	Stater Bros. Markets 161
Entity Title:	Not Reported
Affiliation Address:	Not Reported
Affiliation City:	Not Reported
Affiliation State:	Not Reported
Affiliation Country:	Not Reported
Affiliation Zip:	Not Reported
Affiliation Phone:	(562) 924-9429,

Affiliation Type Desc:	Parent Corporation
Entity Name:	Stater Bros. Markets
Entity Title:	Not Reported
Affiliation Address:	Not Reported
Affiliation City:	Not Reported
Affiliation State:	Not Reported
Affiliation Country:	Not Reported
Affiliation Zip:	Not Reported
Affiliation Phone:	,

STATER BROS MARKETS #161 ARTESIA 11815 ARTESIA BLVD, ARTESIA, CA, 90701			1024822373
▲ J40	NNE 1/10 - 1/3	(1224 ft. / 0.232 mi.)	Other Ascertainable Records
	7 ft. Higher Elevation	63 ft. Above Sea Level	

Worksheet:

RCRA Listings: Other Ascertainable Records

Date Form Received by Agency:	20090203
Handler Name:	Stater Bros Markets #161 Artesia
Handler Address:	11815 Artesia Blvd
Handler City,State,Zip:	ARTESIA, CA 90701
EPA ID:	CAL000340344

STATER BROS MARKETS #161 ARTESIA, 11815 ARTESIA BLVD, ARTESIA, CA 90701 (Continued)

Contact Name:	CHERYL SKALICKY
Contact Address:	301 S. TIPPECANOE AVE.
Contact City,State,Zip:	SAN BERNARDINO, CA 92408
Contact Telephone:	909-733-5288
Contact Fax:	909-733-4288
Contact Email:	CHERYL.SKALICKY@STATERBROS.COM
Contact Title:	Not Reported
EPA Region:	09
Land Type:	Not Reported
Federal Waste Generator Description:	Not a generator, verified
Non-Notifier:	Not Reported
Biennial Report Cycle:	Not Reported
Accessibility:	Not Reported
Active Site Indicator:	Handler Activities
State District Owner:	Not Reported
State District:	Not Reported
Mailing Address:	PO BOX 150
Mailing City,State,Zip:	SAN BERNARDINO, CA 92402-0000
Owner Name:	Stater Bros Markets
Owner Type:	Other
Operator Name:	Cheryl Skalicky
Operator Type:	Other
Short-Term Generator Activity:	No
Importer Activity:	No
Mixed Waste Generator:	No
Transporter Activity:	No
Transfer Facility Activity:	No
Recycler Activity with Storage:	No
Small Quantity On-Site Burner Exemption:	No
Smelting Melting and Refining Furnace Exemption:	No
Underground Injection Control:	No
Off-Site Waste Receipt:	No
Universal Waste Indicator:	Yes
Universal Waste Destination Facility:	Yes
Federal Universal Waste:	No
Active Site State-Reg Handler:	---
Federal Facility Indicator:	Not Reported
Hazardous Secondary Material Indicator:	N
Sub-Part K Indicator:	Not Reported
2018 GPRA Permit Baseline:	Not on the Baseline
2018 GPRA Renewals Baseline:	Not on the Baseline
202 GPRA Corrective Action Baseline:	No
Subject to Corrective Action Universe:	No
Non-TSDFs Where RCRA CA has Been Imposed Universe:	No
Corrective Action Priority Ranking:	No NCAPS ranking
Environmental Control Indicator:	No
Institutional Control Indicator:	No

STATER BROS MARKETS #161 ARTESIA, 11815 ARTESIA BLVD, ARTESIA, CA 90701 (Continued)

Human Exposure Controls Indicator:	N/A
Groundwater Controls Indicator:	N/A
Significant Non-Complier Universe:	No
Unaddressed Significant Non-Complier Universe:	No
Addressed Significant Non-Complier Universe:	No
Significant Non-Complier With a Compliance Schedule Universe:	No
Financial Assurance Required:	Not Reported
Handler Date of Last Change:	20180905
Recognized Trader-Importer:	No
Recognized Trader-Exporter:	No
Importer of Spent Lead Acid Batteries:	No
Exporter of Spent Lead Acid Batteries:	No
Recycler Activity Without Storage:	No
Manifest Broker:	No
Sub-Part P Indicator:	No

Handler - Owner Operator:

Owner/Operator Indicator:	Owner
Owner/Operator Name:	STATER BROS MARKETS
Legal Status:	Other
Date Became Current:	Not Reported
Date Ended Current:	Not Reported
Owner/Operator Address:	301 S TIPPECANOE AVE
Owner/Operator City,State,Zip:	SAN BERNARDINO, CA 92408-0121
Owner/Operator Telephone:	909-733-5000
Owner/Operator Telephone Ext:	Not Reported
Owner/Operator Fax:	Not Reported
Owner/Operator Email:	Not Reported

Owner/Operator Indicator:	Operator
Owner/Operator Name:	CHERYL SKALICKY
Legal Status:	Other
Date Became Current:	Not Reported
Date Ended Current:	Not Reported
Owner/Operator Address:	301 S. TIPPECANOE AVE.
Owner/Operator City,State,Zip:	SAN BERNARDINO, CA 92408
Owner/Operator Telephone:	909-733-5288
Owner/Operator Telephone Ext:	Not Reported
Owner/Operator Fax:	Not Reported
Owner/Operator Email:	Not Reported

Historic Generators:

Receive Date:	20090203
Handler Name:	STATER BROS MARKETS #161 ARTESIA
Federal Waste Generator Description:	Not a generator, verified
State District Owner:	Not Reported

STATER BROS MARKETS #161 ARTESIA, 11815 ARTESIA BLVD, ARTESIA, CA 90701 (Continued)

Large Quantity Handler of Universal Waste:	No
Recognized Trader Importer:	No
Recognized Trader Exporter:	No
Spent Lead Acid Battery Importer:	No
Spent Lead Acid Battery Exporter:	No
Current Record:	Yes
Non Storage Recycler Activity:	Not Reported
Electronic Manifest Broker:	Not Reported

List of NAICS Codes and Descriptions:

NAICS Code:	45291
NAICS Description:	WAREHOUSE CLUBS AND SUPERCENTERS

Facility Has Received Notices of Violations:

Violations:	No Violations Found

Evaluation Action Summary:

Evaluations:	No Evaluations Found

E MANIFEST: Other Ascertainable Records

Manifest Tracking Number:	020743443JJK
Last Updated Date:	20201123
Shipped Date:	20200918
Received Date:	20200923
Manifest Status:	Signed
Submission Type:	DataImage5Copy
Origin Type:	Web
Generator EPA ID:	CAL000340344
Generator Name:	STATER BROS MARKETS #161 ARTESIA
Generator Mail Street Number:	Not Reported
Generator Mail Street 1:	11815 ARTESIA BLVD
Generator Mail Street 2:	Not Reported
Generator Mail City:	ARTESIA
Generator Mail State:	CA
Generator Mail Zip:	90701
Generator Location Street Number:	Not Reported
Generator Location Street 1:	PO BOX 150
Generator Location Street 2:	Not Reported
Generator Location City:	SAN BERNARDINO
Generator Location Zip:	92402-0000
Generator Location State:	CA
Generator Contact Company Name:	Not Reported
Designated Facility EPA ID:	AZR000520478
Designated Facility Name:	ENVIRONMENTAL WASTE SOLUTIONS, INC.
Designated Facility Mail Street Number:	Not Reported
Designated Facility Mail Street 1:	Not Reported

STATER BROS MARKETS #161 ARTESIA, 11815 ARTESIA BLVD, ARTESIA, CA 90701 (Continued)

Designated Facility Mail Street 2:	PO BOX 626
Designated Facility Mail City:	LOMA LINDA
Designated Facility Mail Zip:	92354-0626
Designated Facility Mail State:	CA
Designated Facility Location Street Number:	Not Reported
Designated Facility Location Street 1:	31915 INDUSTRIAL LANE
Designated Facility Location Street 2:	Not Reported
Designated Facility Location City:	PAKER
Designated Facility Location Zip:	85344
Designated Facility Location State:	AZ
Designated Facility Contact Company Name:	Not Reported
Manifest Residue Indicator:	N
Rejection Indicator:	N

Manifest Tracking Number:	020743442JJK
Last Updated Date:	20201020
Shipped Date:	20200918
Received Date:	20200922
Manifest Status:	Signed
Submission Type:	DataImage5Copy
Origin Type:	Web
Generator EPA ID:	CAL000340344
Generator Name:	STATER BROS MARKETS #161 ARTESIA
Generator Mail Street Number:	Not Reported
Generator Mail Street 1:	11815 ARTESIA BLVD
Generator Mail Street 2:	Not Reported
Generator Mail City:	ARTESIA
Generator Mail State:	CA
Generator Mail Zip:	90701
Generator Location Street Number:	Not Reported
Generator Location Street 1:	PO BOX 150
Generator Location Street 2:	Not Reported
Generator Location City:	SAN BERNARDINO
Generator Location Zip:	92402-0000
Generator Location State:	CA
Generator Contact Company Name:	Not Reported
Designated Facility EPA ID:	CAD028409019
Designated Facility Name:	CROSBY & OVERTON
Designated Facility Mail Street Number:	1630
Designated Facility Mail Street 1:	CA90813 CA037US 1630
Designated Facility Mail Street 2:	W. 17TH STREET
Designated Facility Mail City:	LONG BEACH
Designated Facility Mail Zip:	90813
Designated Facility Mail State:	CA
Designated Facility Location Street Number:	1630
Designated Facility Location Street 1:	W. 17TH STREET
Designated Facility Location Street 2:	Not Reported
Designated Facility Location City:	LONG BEACH

STATER BROS MARKETS #161 ARTESIA, 11815 ARTESIA BLVD, ARTESIA, CA 90701 (Continued)

Designated Facility Location Zip:	90813-0000
Designated Facility Location State:	CA
Designated Facility Contact Company Name:	Not Reported
Manifest Residue Indicator:	N
Rejection Indicator:	N

Manifest Tracking Number:	018146559JJK
Last Updated Date:	20181127
Shipped Date:	20181024
Received Date:	20181113
Manifest Status:	Signed
Submission Type:	DataImage5Copy
Origin Type:	Service
Generator EPA ID:	CAL000340344
Generator Name:	STATER BROS MARKETS #161 ARTESIA
Generator Mail Street Number:	Not Reported
Generator Mail Street 1:	11815 ARTESIA BLVD
Generator Mail Street 2:	Not Reported
Generator Mail City:	ARTESIA
Generator Mail State:	CA
Generator Mail Zip:	90701
Generator Location Street Number:	Not Reported
Generator Location Street 1:	PO BOX 150
Generator Location Street 2:	Not Reported
Generator Location City:	SAN BERNARDINO
Generator Location Zip:	92402-0000
Generator Location State:	CA
Generator Contact Company Name:	Not Reported
Designated Facility EPA ID:	ARD981057870
Designated Facility Name:	RINECO CHEMICAL INDUSTRIES, LLC
Designated Facility Mail Street Number:	Not Reported
Designated Facility Mail Street 1:	Not Reported
Designated Facility Mail Street 2:	P.O.BOX 729
Designated Facility Mail City:	BENTON
Designated Facility Mail Zip:	72018
Designated Facility Mail State:	AR
Designated Facility Location Street Number:	1007
Designated Facility Location Street 1:	1007 VULCAN ROAD
Designated Facility Location Street 2:	Not Reported
Designated Facility Location City:	BENTON
Designated Facility Location Zip:	72015
Designated Facility Location State:	AR
Designated Facility Contact Company Name:	Not Reported
Manifest Residue Indicator:	N
Rejection Indicator:	N

Federal Waste:

STATER BROS MARKETS #161 ARTESIA, 11815 ARTESIA BLVD, ARTESIA, CA 90701 (Continued)

Manifest Tracking Number:	018146559JJK
Waste Line Number:	1
Federal Waste Code:	D001
Federal Waste:	IGNITABLE WASTE

State Waste:

Manifest Tracking Number:	018146559JJK
Waste Line Number:	1
State Waste Code Owner:	CA
State Waste Code:	331
State Waste:	Off-specification, aged, or surplus organics

Transporter:

Manifest Tracking Number:	018146559JJK
Transporter Line Number:	1
Transporter EPA ID:	CAR000267260
Transporter Name:	Alpha Petroleum Transport, Inc Ii Dba Alpha Petroleum Enviro Engineering & Const

Manifest Tracking Number:	018146559JJK
Transporter Line Number:	2
Transporter EPA ID:	NJD986607380
Transporter Name:	Maumee Express Inc

Manifest Tracking Number:	018146559JJK
Transporter Line Number:	3
Transporter EPA ID:	IND058484114
Transporter Name:	Heritage Transport Llc

Waste Line:

Manifest Tracking Number:	018146559JJK
Waste Line Number:	1
U.S. DOT Hazardous Indicator:	Y
U.S. DOT ID Number:	UN1950
U.S. DOT Description:	Un1950,Waste Aerosols,2.1,Erg#126
Non-Hazardous Waste Description:	Not Reported
Number of Containers:	1
Container Type Code:	DF
Container Type Description:	Fiberboard or plastic drums, barrels, kegs
Waste Quantity:	15
Quantity Unit of Measure Code:	P
Quantity Unit of Measure Description:	Pounds
Waste Quantity, in Tons:	0.0075
Acute Waste Quantity, in Tons:	0
Non-Acute Waste Quantity, in Tons:	0.0075
Waste Quantity, in Kilograms:	6.802725
Acute Waste Quantity, in Kilograms:	0
Non-Acute Waste Quantity, in Kilorgrams:	6.802725
Management Method Code:	H061
Management Method Description:	FUEL BLENDING

STATER BROS MARKETS #161 ARTESIA, 11815 ARTESIA BLVD, ARTESIA, CA 90701 (Continued)

Waste Residue Indicator:	N
Quantity Discrepancy Indicator:	N
Waste Type Discrepancy Indicator:	N
Waste Density:	Not Reported
Waste Density Unit of Measure Code:	Not Reported
Waste Density Unit of Measure Description:	Not Reported
Form Code:	Not Reported
Form Code Description:	Not Reported
Source Code:	Not Reported
Source Code Description:	Not Reported
Waste Minimization Code:	Not Reported
Waste Minimization Code Description:	Not Reported
Consent Number:	Not Reported
EPA Waste Indicator:	Y

JASPER'S AUTO SERVICE INC 11648 ARTESIA BOULEVARD, ARTESIA, CA, 90701-0000			1024788540
▲ L41	WNW 1/10 - 1/3	(1260 ft. / 0.239 mi.)	Other Ascertainable Records
	4 ft. Higher Elevation	60 ft. Above Sea Level	

Worksheet:

RCRA Listings: Other Ascertainable Records

Date Form Received by Agency:	19910215
Handler Name:	Jasper'S Auto Service Inc
Handler Address:	11648 Artesia Boulevard
Handler City,State,Zip:	ARTESIA, CA 90701-0000
EPA ID:	CAL000046736
Contact Name:	PETE FERREIRA
Contact Address:	11648 ARTESIA BLVD
Contact City,State,Zip:	ARTESIA, CA 90701
Contact Telephone:	562-865-1761
Contact Fax:	000-000-0000
Contact Email:	DTSC@PACIFICMGT.COM
Contact Title:	Not Reported
EPA Region:	09
Land Type:	Not Reported
Federal Waste Generator Description:	Not a generator, verified
Non-Notifier:	Not Reported
Biennial Report Cycle:	Not Reported
Accessibility:	Not Reported
Active Site Indicator:	Handler Activities
State District Owner:	Not Reported
State District:	Not Reported
Mailing Address:	11648 ARTESIA BLVD
Mailing City,State,Zip:	ARTESIA, CA 90701-3802
Owner Name:	Jasper'S Auto Service, Inc.

JASPER'S AUTO SERVICE INC, 11648 ARTESIA BOULEVARD, ARTESIA, CA 90701-0000 (Continued)

Owner Type:	Other
Operator Name:	Pete Ferreira
Operator Type:	Other
Short-Term Generator Activity:	No
Importer Activity:	No
Mixed Waste Generator:	No
Transporter Activity:	No
Transfer Facility Activity:	No
Recycler Activity with Storage:	No
Small Quantity On-Site Burner Exemption:	No
Smelting Melting and Refining Furnace Exemption:	No
Underground Injection Control:	No
Off-Site Waste Receipt:	No
Universal Waste Indicator:	Yes
Universal Waste Destination Facility:	Yes
Federal Universal Waste:	No
Active Site State-Reg Handler:	---
Federal Facility Indicator:	Not Reported
Hazardous Secondary Material Indicator:	N
Sub-Part K Indicator:	Not Reported
2018 GPRA Permit Baseline:	Not on the Baseline
2018 GPRA Renewals Baseline:	Not on the Baseline
202 GPRA Corrective Action Baseline:	No
Subject to Corrective Action Universe:	No
Non-TSDFs Where RCRA CA has Been Imposed Universe:	No
Corrective Action Priority Ranking:	No NCAPS ranking
Environmental Control Indicator:	No
Institutional Control Indicator:	No
Human Exposure Controls Indicator:	N/A
Groundwater Controls Indicator:	N/A
Significant Non-Complier Universe:	No
Unaddressed Significant Non-Complier Universe:	No
Addressed Significant Non-Complier Universe:	No
Significant Non-Complier With a Compliance Schedule Universe:	No
Financial Assurance Required:	Not Reported
Handler Date of Last Change:	20180905
Recognized Trader-Importer:	No
Recognized Trader-Exporter:	No
Importer of Spent Lead Acid Batteries:	No
Exporter of Spent Lead Acid Batteries:	No
Recycler Activity Without Storage:	No
Manifest Broker:	No
Sub-Part P Indicator:	No

JASPER'S AUTO SERVICE INC, 11648 ARTESIA BOULEVARD, ARTESIA, CA 90701-0000 (Continued)

Handler - Owner Operator:

Owner/Operator Indicator:	Operator
Owner/Operator Name:	PETE FERREIRA
Legal Status:	Other
Date Became Current:	Not Reported
Date Ended Current:	Not Reported
Owner/Operator Address:	11648 ARTESIA BLVD
Owner/Operator City,State,Zip:	ARTESIA, CA 90701
Owner/Operator Telephone:	562-865-1761
Owner/Operator Telephone Ext:	Not Reported
Owner/Operator Fax:	Not Reported
Owner/Operator Email:	Not Reported

Owner/Operator Indicator:	Owner
Owner/Operator Name:	JASPER'S AUTO SERVICE, INC.
Legal Status:	Other
Date Became Current:	Not Reported
Date Ended Current:	Not Reported
Owner/Operator Address:	11648 ARTESIA BLVD
Owner/Operator City,State,Zip:	ARTESIA, CA 90701-3820
Owner/Operator Telephone:	562-865-1761
Owner/Operator Telephone Ext:	Not Reported
Owner/Operator Fax:	Not Reported
Owner/Operator Email:	Not Reported

Historic Generators:

Receive Date:	19910215
Handler Name:	JASPER'S AUTO SERVICE INC
Federal Waste Generator Description:	Not a generator, verified
State District Owner:	Not Reported
Large Quantity Handler of Universal Waste:	No
Recognized Trader Importer:	No
Recognized Trader Exporter:	No
Spent Lead Acid Battery Importer:	No
Spent Lead Acid Battery Exporter:	No
Current Record:	Yes
Non Storage Recycler Activity:	Not Reported
Electronic Manifest Broker:	Not Reported

List of NAICS Codes and Descriptions:

NAICS Code:	811111
NAICS Description:	GENERAL AUTOMOTIVE REPAIR

Facility Has Received Notices of Violations:

Violations:	No Violations Found

Evaluation Action Summary:

JASPER'S AUTO SERVICE INC, 11648 ARTESIA BOULEVARD, ARTESIA, CA 90701-0000 (Continued)

Evaluations:	No Evaluations Found

E MANIFEST: Other Ascertainable Records

Manifest Tracking Number:	006101759GBF
Last Updated Date:	20210902
Shipped Date:	20210603
Received Date:	20210609
Manifest Status:	Signed
Submission Type:	DataImage5Copy
Origin Type:	Web
Generator EPA ID:	CAL000046736
Generator Name:	JASPER'S AUTO SERVICE INC
Generator Mail Street Number:	Not Reported
Generator Mail Street 1:	11648 ARTESIA BOULEVARD
Generator Mail Street 2:	Not Reported
Generator Mail City:	ARTESIA
Generator Mail State:	CA
Generator Mail Zip:	90701-0000
Generator Location Street Number:	Not Reported
Generator Location Street 1:	11648 ARTESIA BLVD
Generator Location Street 2:	Not Reported
Generator Location City:	ARTESIA
Generator Location Zip:	90701-3802
Generator Location State:	CA
Generator Contact Company Name:	Not Reported
Designated Facility EPA ID:	AZR000520478
Designated Facility Name:	Not Reported
Designated Facility Mail Street Number:	Not Reported
Designated Facility Mail Street 1:	Not Reported
Designated Facility Mail Street 2:	PO BOX 626
Designated Facility Mail City:	LOMA LINDA
Designated Facility Mail Zip:	92354
Designated Facility Mail State:	CA
Designated Facility Location Street Number:	Not Reported
Designated Facility Location Street 1:	31915 INDUSTRIAL LANE
Designated Facility Location Street 2:	Not Reported
Designated Facility Location City:	PARKER
Designated Facility Location Zip:	85344
Designated Facility Location State:	AZ
Designated Facility Contact Company Name:	ENVIRONMENTAL WASTE SOLUTIONS, INC.
Manifest Residue Indicator:	N
Rejection Indicator:	N

State Waste:

Manifest Tracking Number:	006101759GBF
Waste Line Number:	1

JASPER'S AUTO SERVICE INC, 11648 ARTESIA BOULEVARD, ARTESIA, CA 90701-0000 (Continued)

State Waste Code Owner:	CA
State Waste Code:	352
State Waste:	Other organic solids

Transporter:

Manifest Tracking Number:	006101759GBF
Transporter Line Number:	1
Transporter EPA ID:	CAR000129254
Transporter Name:	Bennys Maint And Oil Filter Recycling

Manifest Tracking Number:	006101759GBF
Transporter Line Number:	2
Transporter EPA ID:	CAR000183574
Transporter Name:	Environmental Mngmt Technologies Inc

Waste Line:

Manifest Tracking Number:	006101759GBF
Waste Line Number:	1
U.S. DOT Hazardous Indicator:	N
U.S. DOT ID Number:	Not Reported
U.S. DOT Description:	Not Reported
Non-Hazardous Waste Description:	Non-RCRA HAZ Waste Solid
Number of Containers:	1
Container Type Code:	DM
Container Type Description:	Metal drums, barrels, kegs
Waste Quantity:	300
Quantity Unit of Measure Code:	P
Quantity Unit of Measure Description:	Pounds
Waste Quantity, in Tons:	0.15
Acute Waste Quantity, in Tons:	0
Non-Acute Waste Quantity, in Tons:	0.15
Waste Quantity, in Kilograms:	136.0545
Acute Waste Quantity, in Kilograms:	0
Non-Acute Waste Quantity, in Kilorgrams:	136.0545
Management Method Code:	H141
Management Method Description:	STORAGE, BULKING AND/OR TRANSFER OFF SITE
Waste Residue Indicator:	N
Quantity Discrepancy Indicator:	N
Waste Type Discrepancy Indicator:	N
Waste Density:	Not Reported
Waste Density Unit of Measure Code:	Not Reported
Waste Density Unit of Measure Description:	Not Reported
Form Code:	Not Reported
Form Code Description:	Not Reported
Source Code:	Not Reported
Source Code Description:	Not Reported
Waste Minimization Code:	Not Reported
Waste Minimization Code Description:	Not Reported

JASPER'S AUTO SERVICE INC, 11648 ARTESIA BOULEVARD, ARTESIA, CA 90701-0000 (Continued)

Consent Number:	Not Reported
EPA Waste Indicator:	N

JASPER'S AUTO SERVICE 11648 ARTESIA BLVD, ARTESIA, CA, 90701			S113006504
▲ L42	WNW 1/10 - 1/3	(1260 ft. / 0.239 mi.)	Local Lists of Hazardous waste / Contaminated Sites Other Ascertainable Records
	4 ft. Higher Elevation	60 ft. Above Sea Level	

Worksheet:

CERS HAZ WASTE: Local Lists of Hazardous waste / Contaminated Sites

Name:	JASPER'S AUTO SERVICE
Address:	11648 ARTESIA BLVD
City,State,Zip:	ARTESIA, CA 90701
Site ID:	125626
CERS ID:	10279264
CERS Description:	Hazardous Waste Generator

HWTS: Other Ascertainable Records

Name:	JASPERS AUTO SERVICE
Address:	11648 ARTESIA BLVD
Address 2:	Not Reported
City,State,Zip:	ARTESIA, CA 90701
EPA ID:	CAD981446289
Inactive Date:	06/30/2002
Create Date:	04/10/1987
Last Act Date:	Not Reported
Mailing Name:	Not Reported
Mailing Address:	11648 ARTESIA BLVD
Mailing Address 2:	Not Reported
Mailing City,State,Zip:	ARTESIA, CA 907010000
Owner Name:	Not Reported
Owner Address:	Not Reported
Owner Address 2:	Not Reported
Owner City,State,Zip:	Not Reported
Owner Phone:	Not Reported
Owner Fax:	Not Reported
Contact Name:	VALID #CAL000046736
Contact Address:	Not Reported
Contact Address 2:	Not Reported
City,State,Zip:	Not Reported
Contact Phone:	Not Reported
Contact Fax:	Not Reported
Facility Status:	Inactive
Facility Type:	PERMANENT
Category:	FEDERAL
Latitude:	33.873069

JASPER'S AUTO SERVICE, 11648 ARTESIA BLVD, ARTESIA, CA 90701 (Continued)

Longitude:	-118.085731

HAZNET: Other Ascertainable Records

Name:	JASPERS AUTO SERVICE
Address:	11648 ARTESIA BLVD
Address 2:	Not Reported
City,State,Zip:	ARTESIA, CA 907010000
Contact:	VALID #CAL000046736
Telephone:	--
Mailing Name:	Not Reported
Mailing Address:	11648 ARTESIA BLVD
Year:	2001
Gepaid:	CAD981446289
TSD EPA ID:	CAT000613893
CA Waste Code:	134 - Aqueous solution with total organic residues less than 10 percent
Disposal Method:	H01 - Transfer Station
Tons:	0.2226

Additional Info:

Year:	2001
Gen EPA ID:	CAD981446289
Shipment Date:	20011018
Creation Date:	1/16/2002 0:00:00
Receipt Date:	20011023
Manifest ID:	21377270
Trans EPA ID:	SCR000075150
Trans Name:	Not Reported
Trans 2 EPA ID:	Not Reported
Trans 2 Name:	Not Reported
TSDF EPA ID:	CAT000613893
Trans Name:	Not Reported
TSDF Alt EPA ID:	Not Reported
TSDF Alt Name:	Not Reported
Waste Code Description:	134 - Aqueous solution with <10% total organic residues
RCRA Code:	D039
Meth Code:	H01 - Transfer Station
Quantity Tons:	0.2226
Waste Quantity:	53
Quantity Unit:	G
Additional Code 1:	Not Reported
Additional Code 2:	Not Reported
Additional Code 3:	Not Reported
Additional Code 4:	Not Reported
Additional Code 5:	Not Reported

CERS: Other Ascertainable Records

Name:	JASPER'S AUTO SERVICE

JASPER'S AUTO SERVICE, 11648 ARTESIA BLVD, ARTESIA, CA 90701 (Continued)

Address:	11648 ARTESIA BLVD
City,State,Zip:	ARTESIA, CA 90701
Site ID:	125626
CERS ID:	10279264
CERS Description:	Chemical Storage Facilities

Evaluation:

Eval General Type:	Compliance Evaluation Inspection
Eval Date:	01-07-2014
Violations Found:	No
Eval Type:	Routine done by local agency
Eval Notes:	Not Reported
Eval Division:	Los Angeles County Fire Department
Eval Program:	HW
Eval Source:	CERS,

Eval General Type:	Compliance Evaluation Inspection
Eval Date:	01-07-2014
Violations Found:	No
Eval Type:	Routine done by local agency
Eval Notes:	Not Reported
Eval Division:	Los Angeles County Fire Department
Eval Program:	HMRRP
Eval Source:	CERS,

Eval General Type:	Compliance Evaluation Inspection
Eval Date:	01-22-2021
Violations Found:	No
Eval Type:	Routine done by local agency
Eval Notes:	PEDRO "PETE" FERREIRA SECRETARY-TREASURER
Eval Division:	Los Angeles County Fire Department
Eval Program:	HW
Eval Source:	CERS,

Eval General Type:	Compliance Evaluation Inspection
Eval Date:	11-15-2017
Violations Found:	No
Eval Type:	Routine done by local agency
Eval Notes:	Pedro Ferreira, President No significant violations observed.
Eval Division:	Los Angeles County Fire Department
Eval Program:	HMRRP
Eval Source:	CERS,

Eval General Type:	Compliance Evaluation Inspection
Eval Date:	01-07-2014
Violations Found:	No
Eval Type:	Routine done by local agency
Eval Notes:	Inspected by Eric Poomiwatracanont Consent given by Pedro Ferreira
Eval Division:	Los Angeles County Fire Department
Eval Program:	HMRRP
Eval Source:	CERS,

JASPER'S AUTO SERVICE, 11648 ARTESIA BLVD, ARTESIA, CA 90701 (Continued)

Eval General Type:	Compliance Evaluation Inspection
Eval Date:	01-22-2021
Violations Found:	No
Eval Type:	Routine done by local agency
Eval Notes:	PEDRO "PETE" FERREIRA SECRETARY-TREASURER
Eval Division:	Los Angeles County Fire Department
Eval Program:	HMRRP
Eval Source:	CERS,

Eval General Type:	Compliance Evaluation Inspection
Eval Date:	11-15-2017
Violations Found:	No
Eval Type:	Routine done by local agency
Eval Notes:	Pedro Ferreira, President No significant violations observed.
Eval Division:	Los Angeles County Fire Department
Eval Program:	HW
Eval Source:	CERS,

Eval General Type:	Compliance Evaluation Inspection
Eval Date:	01-07-2014
Violations Found:	No
Eval Type:	Routine done by local agency
Eval Notes:	Inspected by Eric Poomiwatracanont Consent given by Pedro Ferreira
Eval Division:	Los Angeles County Fire Department
Eval Program:	HW
Eval Source:	CERS,

Coordinates:

Site ID:	125626
Facility Name:	Jasper's Auto Service
Env Int Type Code:	HWG
Program ID:	10279264
Coord Name:	Not Reported
Ref Point Type Desc:	Center of a facility or station.,
Latitude:	33.872910
Longitude:	-118.085280

Affiliation:

Affiliation Type Desc:	Environmental Contact
Entity Name:	Pedro S. Ferreira
Entity Title:	Not Reported
Affiliation Address:	11648 Artesia Blvd
Affiliation City:	Artesia
Affiliation State:	CA
Affiliation Country:	Not Reported
Affiliation Zip:	90701
Affiliation Phone:	,

Affiliation Type Desc:	Legal Owner
Entity Name:	Jasper's Auto Service, Inc.

JASPER'S AUTO SERVICE, 11648 ARTESIA BLVD, ARTESIA, CA 90701 (Continued)

Entity Title:	Not Reported
Affiliation Address:	11648 Artesia Blvd
Affiliation City:	Artesia
Affiliation State:	CA
Affiliation Country:	United States
Affiliation Zip:	90701
Affiliation Phone:	(562) 865-1761,

Affiliation Type Desc:	Parent Corporation
Entity Name:	JASPER'S AUTO SERVICES INC
Entity Title:	Not Reported
Affiliation Address:	Not Reported
Affiliation City:	Not Reported
Affiliation State:	Not Reported
Affiliation Country:	Not Reported
Affiliation Zip:	Not Reported
Affiliation Phone:	,

Affiliation Type Desc:	Facility Mailing Address
Entity Name:	Mailing Address
Entity Title:	Not Reported
Affiliation Address:	11648 Artesia Blvd
Affiliation City:	Artesia
Affiliation State:	CA
Affiliation Country:	Not Reported
Affiliation Zip:	90701
Affiliation Phone:	,

Affiliation Type Desc:	Operator
Entity Name:	Jasper's Auto Service, Inc.
Entity Title:	Not Reported
Affiliation Address:	Not Reported
Affiliation City:	Not Reported
Affiliation State:	Not Reported
Affiliation Country:	Not Reported
Affiliation Zip:	Not Reported
Affiliation Phone:	(562) 865-1761,

Affiliation Type Desc:	CUPA District
Entity Name:	Los Angeles County Fire
Entity Title:	Not Reported
Affiliation Address:	5825 Rickenbacker Road
Affiliation City:	Commerce
Affiliation State:	CA
Affiliation Country:	Not Reported
Affiliation Zip:	90040-3027
Affiliation Phone:	(323) 890-4000,

Affiliation Type Desc:	Document Preparer
Entity Name:	Pacific Engineering & Consulting
Entity Title:	Not Reported
Affiliation Address:	Not Reported

JASPER'S AUTO SERVICE, 11648 ARTESIA BLVD, ARTESIA, CA 90701 (Continued)

Affiliation City:	Not Reported
Affiliation State:	Not Reported
Affiliation Country:	Not Reported
Affiliation Zip:	Not Reported
Affiliation Phone:	,
Affiliation Type Desc:	Identification Signer
Entity Name:	Pedro S. Ferreira
Entity Title:	Secretary-Treasurer
Affiliation Address:	Not Reported
Affiliation City:	Not Reported
Affiliation State:	Not Reported
Affiliation Country:	Not Reported
Affiliation Zip:	Not Reported
Affiliation Phone:	,
Affiliation Type Desc:	Property Owner
Entity Name:	Pedro S. Ferreira
Entity Title:	Not Reported
Affiliation Address:	11648 Artesia Blvd
Affiliation City:	Artesia
Affiliation State:	CA
Affiliation Country:	United States
Affiliation Zip:	90701
Affiliation Phone:	(562) 865-1761,

CALIFORNIA DAIRIES, INC 11709 ARTESIA BLVD, ARTESIA, CA, 90701			1000853746
▲ I43	NW 1/10 - 1/3	(1351 ft. / 0.256 mi.)	Lists of state and tribal leaking storage tanks Local Lists of Registered Storage Tanks Other Ascertainable Records
	8 ft. Higher Elevation	64 ft. Above Sea Level	

Worksheet:

LUST: Lists of state and tribal leaking storage tanks

Name:	CALIFORNIA MILK PRODUCTS
Address:	11709 ARTESIA BLVD E
City,State,Zip:	ARTESIA, CA 90701
Lead Agency:	LOS ANGELES RWQCB (REGION 4)
Case Type:	LUST Cleanup Site
Geo Track:	http://geotracker.waterboards.ca.gov/profile_report.asp?global_id=T0603702769
Global Id:	T0603702769
Latitude:	33.874024
Longitude:	-118.084467
Status:	Completed - Case Closed
Status Date:	02/07/1997
Case Worker:	YR
RB Case Number:	I-01249
Local Agency:	LOS ANGELES COUNTY

CALIFORNIA DAIRIES, INC, 11709 ARTESIA BLVD, ARTESIA, CA 90701 (Continued)

File Location:	Not Reported
Local Case Number:	Not Reported
Potential Media Affect:	Aquifer used for drinking water supply
Potential Contaminants of Concern:	Gasoline
EPA Region:	9
Coordinate Source:	Google Geocode
Cuf Case:	YES
Quantity Released Gallons:	Not Reported
Begin Date:	07/30/1987
Leak Reported Date:	08/18/1987
How Discovered:	Not Reported
How Discovered Description:	Not Reported
Discharge Source:	Not Reported
Discharge Cause:	Not Reported
Stop Method:	Not Reported
Stop Description:	Not Reported
No Further Action Date:	02/07/1997
CA Water Watershed Name:	San Gabriel River - Lower San Gabriel - Central (Split) (405.15)
Dwr Groundwater Subbasin Name:	Coastal Plain Of Los Angeles - Central (4-011.04)
Disadvantaged Community:	Not Reported
CA Enviroscreen 3 Score:	81-85%
CA Enviroscreen 4 Score:	70-75%
Military DOD Site:	No
Facility Project Subtype:	Not Reported
RWQCB Region:	LOS ANGELES RWQCB (REGION 4)
Site History:	Not Reported

LUST:

Global Id:	T0603702769
Contact Type:	Local Agency Caseworker
Contact Name:	JOHN AWUJO
Organization Name:	LOS ANGELES COUNTY
Address:	900 S FREMONT AVE
City:	ALHAMBRA
Email:	jawujo@dpw.lacounty.gov
Phone Number:	6264583507

Global Id:	T0603702769
Contact Type:	Regional Board Caseworker - Primary Caseworker
Contact Name:	YUE RONG
Organization Name:	LOS ANGELES RWQCB (REGION 4)
Address:	320 W. 4TH ST., SUITE 200
City:	Los Angeles
Email:	yrong@waterboards.ca.gov
Phone Number:	Not Reported

LUST:

Global Id:	T0603702769
Action Type:	Other
Date:	07/30/1987

CALIFORNIA DAIRIES, INC, 11709 ARTESIA BLVD, ARTESIA, CA 90701 (Continued)

Action:	Leak Discovery
Global Id:	T0603702769
Action Type:	Other
Date:	08/18/1987
Action:	Leak Reported
Global Id:	T0603702769
Action Type:	ENFORCEMENT
Date:	02/07/1997
Action:	Closure/No Further Action Letter

LUST:

Global Id:	T0603702769
Status:	Open - Case Begin Date
Status Date:	07/30/1987
Global Id:	T0603702769
Status:	Open - Site Assessment
Status Date:	03/18/1988
Global Id:	T0603702769
Status:	Completed - Case Closed
Status Date:	02/07/1997

LUST REG 4:

Region:	4
Regional Board:	04
County:	Los Angeles
Facility Id:	I-01249
Status:	Case Closed
Substance:	Gasoline
Substance Quantity:	Not Reported
Local Case No:	Not Reported
Case Type:	Groundwater
Abatement Method Used at the Site:	Not Reported
Global ID:	T0603702769
W Global ID:	Not Reported
Staff:	UNK
Local Agency:	19000
Cross Street:	PIONEER BLVD
Enforcement Type:	Not Reported
Date Leak Discovered:	7/30/1987
Date Leak First Reported:	8/18/1987
Date Leak Record Entered:	3/18/1988
Date Confirmation Began:	Not Reported
Date Leak Stopped:	Not Reported
Date Case Last Changed on Database:	1/30/1997
Date the Case was Closed:	2/7/1997
How Leak Discovered:	Not Reported

CALIFORNIA DAIRIES, INC, 11709 ARTESIA BLVD, ARTESIA, CA 90701 (Continued)

How Leak Stopped:	Not Reported
Cause of Leak:	Not Reported
Leak Source:	Not Reported
Operator:	Not Reported
Water System:	Not Reported
Well Name:	Not Reported
Approx. Dist To Production Well (ft):	853.2318216052998334217867 74
Source of Cleanup Funding:	Not Reported
Preliminary Site Assessment Workplan Submitted:	Not Reported
Preliminary Site Assessment Began:	Not Reported
Pollution Characterization Began:	3/18/1988
Remediation Plan Submitted:	Not Reported
Remedial Action Underway:	Not Reported
Post Remedial Action Monitoring Began:	Not Reported
Enforcement Action Date:	Not Reported
Historical Max MTBE Date:	Not Reported
Hist Max MTBE Conc in Groundwater:	Not Reported
Hist Max MTBE Conc in Soil:	Not Reported
Significant Interim Remedial Action Taken:	Yes
GW Qualifier:	Not Reported
Soil Qualifier:	Not Reported
Organization:	Not Reported
Owner Contact:	Not Reported
Responsible Party:	CALIFORNIA MILK PRODUCTS
RP Address:	11709 EAST ARTESIA BLVD, ARTESIA, CA 90701
Program:	LUST
Lat/Long:	33.873157 / -1
Local Agency Staff:	Not Reported
Beneficial Use:	Not Reported
Priority:	Not Reported
Cleanup Fund Id:	Not Reported
Suspended:	Not Reported
Assigned Name:	Not Reported
Summary:	SPACE PROBLEM FOR NEW LOCATION. RWQCB EXPECTED SAR 5/88. SAR DELAYED

SWEEPS UST: Local Lists of Registered Storage Tanks

Name:	CALIFORNIA MILK PRODUCERS
Address:	11709 E ARTESIA BLVD
City:	ARTESIA
Status:	Active
Comp Number:	1249
Number:	1
Board Of Equalization:	Not Reported
Referral Date:	05-16-90
Action Date:	05-16-90
Created Date:	06-30-89
Owner Tank Id:	Not Reported

CALIFORNIA DAIRIES, INC, 11709 ARTESIA BLVD, ARTESIA, CA 90701 (Continued)

SWRCB Tank Id:	19-000-001249-000001
Tank Status:	A
Capacity:	12000
Active Date:	03-15-90
Tank Use:	M.V. FUEL
STG:	P
Content:	DIESEL
Number Of Tanks:	4

Name:	CALIFORNIA MILK PRODUCERS
Address:	11709 E ARTESIA BLVD
City:	ARTESIA
Status:	Active
Comp Number:	1249
Number:	1
Board Of Equalization:	Not Reported
Referral Date:	05-16-90
Action Date:	05-16-90
Created Date:	06-30-89
Owner Tank Id:	Not Reported
SWRCB Tank Id:	19-000-001249-000005
Tank Status:	A
Capacity:	Not Reported
Active Date:	06-30-89
Tank Use:	UNKNOWN
STG:	W
Content:	Not Reported
Number Of Tanks:	Not Reported

Name:	CALIFORNIA MILK PRODUCERS
Address:	11709 E ARTESIA BLVD
City:	ARTESIA
Status:	Active
Comp Number:	1249
Number:	1
Board Of Equalization:	Not Reported
Referral Date:	05-16-90
Action Date:	05-16-90
Created Date:	06-30-89
Owner Tank Id:	Not Reported
SWRCB Tank Id:	19-000-001249-000006
Tank Status:	A
Capacity:	Not Reported
Active Date:	06-30-89
Tank Use:	UNKNOWN
STG:	W
Content:	Not Reported
Number Of Tanks:	Not Reported

Name:	CALIFORNIA MILK PRODUCERS
Address:	11709 E ARTESIA BLVD

CALIFORNIA DAIRIES, INC, 11709 ARTESIA BLVD, ARTESIA, CA 90701 (Continued)

City:	ARTESIA
Status:	Active
Comp Number:	1249
Number:	1
Board Of Equalization:	Not Reported
Referral Date:	05-16-90
Action Date:	05-16-90
Created Date:	06-30-89
Owner Tank Id:	Not Reported
SWRCB Tank Id:	19-000-001249-000007
Tank Status:	A
Capacity:	500
Active Date:	05-16-90
Tank Use:	OIL
STG:	W
Content:	Not Reported
Number Of Tanks:	Not Reported

Name:	CALIFORNIA MILK PRODUCERS
Address:	11709 E ARTESIA BLVD
City:	ARTESIA
Status:	Not Reported
Comp Number:	1249
Number:	Not Reported
Board Of Equalization:	Not Reported
Referral Date:	Not Reported
Action Date:	Not Reported
Created Date:	Not Reported
Owner Tank Id:	Not Reported
SWRCB Tank Id:	19-000-001249-000002
Tank Status:	Not Reported
Capacity:	1
Active Date:	Not Reported
Tank Use:	M.V. FUEL
STG:	PRODUCT
Content:	DIESEL
Number Of Tanks:	3

Name:	CALIFORNIA MILK PRODUCERS
Address:	11709 E ARTESIA BLVD
City:	ARTESIA
Status:	Not Reported
Comp Number:	1249
Number:	Not Reported
Board Of Equalization:	Not Reported
Referral Date:	Not Reported
Action Date:	Not Reported
Created Date:	Not Reported
Owner Tank Id:	Not Reported
SWRCB Tank Id:	19-000-001249-000003
Tank Status:	Not Reported

CALIFORNIA DAIRIES, INC, 11709 ARTESIA BLVD, ARTESIA, CA 90701 (Continued)

Capacity:	1
Active Date:	Not Reported
Tank Use:	M.V. FUEL
STG:	PRODUCT
Content:	DIESEL
Number Of Tanks:	Not Reported

Name:	CALIFORNIA MILK PRODUCERS
Address:	11709 E ARTESIA BLVD
City:	ARTESIA
Status:	Not Reported
Comp Number:	1249
Number:	Not Reported
Board Of Equalization:	Not Reported
Referral Date:	Not Reported
Action Date:	Not Reported
Created Date:	Not Reported
Owner Tank Id:	Not Reported
SWRCB Tank Id:	19-000-001249-000004
Tank Status:	Not Reported
Capacity:	1
Active Date:	Not Reported
Tank Use:	M.V. FUEL
STG:	PRODUCT
Content:	DIESEL
Number Of Tanks:	Not Reported

HIST UST: Local Lists of Registered Storage Tanks

Name:	CALIFORNIA MILK PRODUCERS
Address:	11709 E ARTESIA BLVD
City,State,Zip:	ARTESIA, CA 90701
File Number:	00026989
URL:	https://documents.geotracker.waterboards.ca.gov/ustpdfs/pdf/00026989.pdf
Region:	STATE
Facility ID:	00000005415
Facility Type:	Other
Other Type:	PRIVATE USE
Contact Name:	DALE R. ENNIS
Telephone:	2138651291
Owner Name:	CALIFORNIA MILK PRODUCERS
Owner Address:	11709 E. ARTESIA BLVD
Owner City,St,Zip:	ARTESIA, CA 90701
Total Tanks:	0007

Tank Num:	001
Container Num:	1
Year Installed:	Not Reported
Tank Capacity:	00010000
Tank Used for:	PRODUCT
Type of Fuel:	DIESEL

CALIFORNIA DAIRIES, INC, 11709 ARTESIA BLVD, ARTESIA, CA 90701 (Continued)

Container Construction Thickness:	Not Reported
Leak Detection:	Stock Inventor

Tank Num:	002
Container Num:	2
Year Installed:	Not Reported
Tank Capacity:	00010000
Tank Used for:	PRODUCT
Type of Fuel:	DIESEL
Container Construction Thickness:	Not Reported
Leak Detection:	Stock Inventor

Tank Num:	003
Container Num:	3
Year Installed:	1978
Tank Capacity:	00010000
Tank Used for:	PRODUCT
Type of Fuel:	DIESEL
Container Construction Thickness:	Not Reported
Leak Detection:	Stock Inventor

Tank Num:	004
Container Num:	4
Year Installed:	1978
Tank Capacity:	00010000
Tank Used for:	PRODUCT
Type of Fuel:	DIESEL
Container Construction Thickness:	Not Reported
Leak Detection:	Stock Inventor

Tank Num:	005
Container Num:	5
Year Installed:	Not Reported
Tank Capacity:	00010000
Tank Used for:	PRODUCT
Type of Fuel:	DIESEL
Container Construction Thickness:	Not Reported
Leak Detection:	Stock Inventor

Tank Num:	006
Container Num:	6
Year Installed:	Not Reported
Tank Capacity:	00001000
Tank Used for:	PRODUCT
Type of Fuel:	REGULAR
Container Construction Thickness:	Not Reported
Leak Detection:	Stock Inventor

Tank Num:	007
Container Num:	7
Year Installed:	1981
Tank Capacity:	00000500
Tank Used for:	WASTE

CALIFORNIA DAIRIES, INC, 11709 ARTESIA BLVD, ARTESIA, CA 90701 (Continued)

Type of Fuel:	WASTE OIL
Container Construction Thickness:	Not Reported
Leak Detection:	None
Click here for Geo Tracker PDF:	http://www.web.edrnet.com/ordering/switchboard/redirect.aspx?s=GRR_CA_HISTUST_PDF&img_id=00026989

CA FID UST: Local Lists of Registered Storage Tanks

Facility ID:	19001558
Regulated By:	UTNKA
Regulated ID:	00005415
Cortese Code:	Not Reported
SIC Code:	Not Reported
Facility Phone:	2138651291
Mail To:	Not Reported
Mailing Address:	11709 E ARTESIA BLVD
Mailing Address 2:	Not Reported
Mailing City,St,Zip:	ARTESIA 90701
Contact:	Not Reported
Contact Phone:	Not Reported
DUNs Number:	Not Reported
NPDES Number:	Not Reported
EPA ID:	Not Reported
Comments:	Not Reported
Status:	Active

CORTESE: Other Ascertainable Records

Name:	CALIFORNIA MILK PRODUCTS
Address:	11709 ARTESIA BLVD E
City,State,Zip:	ARTESIA, CA 90701
Region:	CORTESE
Envirostor Id:	Not Reported
Global ID:	T0603702769
Site/Facility Type:	LUST CLEANUP SITE
Cleanup Status:	COMPLETED - CASE CLOSED
Status Date:	Not Reported
Site Code:	Not Reported
Latitude:	Not Reported
Longitude:	Not Reported
Owner:	Not Reported
Enf Type:	Not Reported
Swat R:	Not Reported
Flag:	active
Order No:	Not Reported
Waste Discharge System No:	Not Reported
Effective Date:	Not Reported
Region 2:	Not Reported
WID Id:	Not Reported
Solid Waste Id No:	Not Reported
Waste Management Uit Name:	Not Reported

CALIFORNIA DAIRIES, INC, 11709 ARTESIA BLVD, ARTESIA, CA 90701 (Continued)

File Name:	Active Open

EMI: Other Ascertainable Records

Name:	CALIFORNIA MILK PRODUCERS
Address:	11709 ARTESIA BLVD
City,State,Zip:	ARTESIA, CA 90701
Year:	1987
County Code:	19
Air Basin:	SC
Facility ID:	22607
Air District Name:	SC
SIC Code:	2026
Air District Name:	SOUTH COAST AQMD
Community Health Air Pollution Info System:	Not Reported
Consolidated Emission Reporting Rule:	Not Reported
Total Organic Hydrocarbon Gases Tons/Yr:	1
Reactive Organic Gases Tons/Yr:	0
Carbon Monoxide Emissions Tons/Yr:	5
NOX - Oxides of Nitrogen Tons/Yr:	19
SOX - Oxides of Sulphur Tons/Yr:	0
Particulate Matter Tons/Yr:	1
Part. Matter 10 Micrometers and Smllr Tons/Yr:	1

Name:	CALIFORNIA MILK PRODUCERS
Address:	11709 ARTESIA BLVD
City,State,Zip:	ARTESIA, CA 90701
Year:	1990
County Code:	19
Air Basin:	SC
Facility ID:	22607
Air District Name:	SC
SIC Code:	2026
Air District Name:	SOUTH COAST AQMD
Community Health Air Pollution Info System:	Not Reported
Consolidated Emission Reporting Rule:	Not Reported
Total Organic Hydrocarbon Gases Tons/Yr:	0
Reactive Organic Gases Tons/Yr:	0
Carbon Monoxide Emissions Tons/Yr:	1
NOX - Oxides of Nitrogen Tons/Yr:	3
SOX - Oxides of Sulphur Tons/Yr:	0
Particulate Matter Tons/Yr:	0
Part. Matter 10 Micrometers and Smllr Tons/Yr:	0

Name:	CALIFORNIA MILK PRODUCERS
Address:	11709 ARTESIA BLVD

CALIFORNIA DAIRIES, INC, 11709 ARTESIA BLVD, ARTESIA, CA 90701 (Continued)

City,State,Zip:	ARTESIA, CA 90701
Year:	1993
County Code:	19
Air Basin:	SC
Facility ID:	22607
Air District Name:	SC
SIC Code:	2026
Air District Name:	SOUTH COAST AQMD
Community Health Air Pollution Info System:	Not Reported
Consolidated Emission Reporting Rule:	Not Reported
Total Organic Hydrocarbon Gases Tons/Yr:	1
Reactive Organic Gases Tons/Yr:	1
Carbon Monoxide Emissions Tons/Yr:	2
NOX - Oxides of Nitrogen Tons/Yr:	8
SOX - Oxides of Sulphur Tons/Yr:	0
Particulate Matter Tons/Yr:	0
Part. Matter 10 Micrometers and Smllr Tons/Yr:	0

Name:	CALIFORNIA MILK PRODUCERS
Address:	11709 ARTESIA BLVD
City,State,Zip:	ARTESIA, CA 90701
Year:	1995
County Code:	19
Air Basin:	SC
Facility ID:	22607
Air District Name:	SC
SIC Code:	2026
Air District Name:	SOUTH COAST AQMD
Community Health Air Pollution Info System:	Not Reported
Consolidated Emission Reporting Rule:	Not Reported
Total Organic Hydrocarbon Gases Tons/Yr:	1
Reactive Organic Gases Tons/Yr:	1
Carbon Monoxide Emissions Tons/Yr:	2
NOX - Oxides of Nitrogen Tons/Yr:	8
SOX - Oxides of Sulphur Tons/Yr:	0
Particulate Matter Tons/Yr:	0
Part. Matter 10 Micrometers and Smllr Tons/Yr:	0

Name:	CALIFORNIA MILK PRODUCERS
Address:	11709 ARTESIA BLVD
City,State,Zip:	ARTESIA, CA 90701
Year:	1996
County Code:	19
Air Basin:	SC
Facility ID:	22607
Air District Name:	SC

CALIFORNIA DAIRIES, INC, 11709 ARTESIA BLVD, ARTESIA, CA 90701 (Continued)

SIC Code:	2026
Air District Name:	SOUTH COAST AQMD
Community Health Air Pollution Info System:	Not Reported
Consolidated Emission Reporting Rule:	Not Reported
Total Organic Hydrocarbon Gases Tons/Yr:	1
Reactive Organic Gases Tons/Yr:	0
Carbon Monoxide Emissions Tons/Yr:	1
NOX - Oxides of Nitrogen Tons/Yr:	1
SOX - Oxides of Sulphur Tons/Yr:	0
Particulate Matter Tons/Yr:	0
Part. Matter 10 Micrometers and Smllr Tons/Yr:	0

Name:	CALIFORNIA DAIRIES, INC
Address:	11709 ARTESIA BLVD
City,State,Zip:	ARTESIA, CA 90701
Year:	1997
County Code:	19
Air Basin:	SC
Facility ID:	22607
Air District Name:	SC
SIC Code:	2026
Air District Name:	SOUTH COAST AQMD
Community Health Air Pollution Info System:	Not Reported
Consolidated Emission Reporting Rule:	Not Reported
Total Organic Hydrocarbon Gases Tons/Yr:	1
Reactive Organic Gases Tons/Yr:	0
Carbon Monoxide Emissions Tons/Yr:	2
NOX - Oxides of Nitrogen Tons/Yr:	3
SOX - Oxides of Sulphur Tons/Yr:	0
Particulate Matter Tons/Yr:	0
Part. Matter 10 Micrometers and Smllr Tons/Yr:	0

Name:	CALIFORNIA DAIRIES, INC
Address:	11709 ARTESIA BLVD
City,State,Zip:	ARTESIA, CA 90701
Year:	1998
County Code:	19
Air Basin:	SC
Facility ID:	22607
Air District Name:	SC
SIC Code:	2026
Air District Name:	SOUTH COAST AQMD
Community Health Air Pollution Info System:	Not Reported
Consolidated Emission Reporting Rule:	Not Reported

CALIFORNIA DAIRIES, INC, 11709 ARTESIA BLVD, ARTESIA, CA 90701 (Continued)

Total Organic Hydrocarbon Gases Tons/Yr:	1
Reactive Organic Gases Tons/Yr:	0
Carbon Monoxide Emissions Tons/Yr:	2
NOX - Oxides of Nitrogen Tons/Yr:	3
SOX - Oxides of Sulphur Tons/Yr:	0
Particulate Matter Tons/Yr:	0
Part. Matter 10 Micrometers and Smllr Tons/Yr:	0

Name:	CALIFORNIA DAIRIES, INC
Address:	11709 ARTESIA BLVD
City,State,Zip:	ARTESIA, CA 90701
Year:	1999
County Code:	19
Air Basin:	SC
Facility ID:	22607
Air District Name:	SC
SIC Code:	2026
Air District Name:	SOUTH COAST AQMD
Community Health Air Pollution Info System:	Not Reported
Consolidated Emission Reporting Rule:	Not Reported
Total Organic Hydrocarbon Gases Tons/Yr:	1
Reactive Organic Gases Tons/Yr:	0
Carbon Monoxide Emissions Tons/Yr:	2
NOX - Oxides of Nitrogen Tons/Yr:	3
SOX - Oxides of Sulphur Tons/Yr:	0
Particulate Matter Tons/Yr:	0
Part. Matter 10 Micrometers and Smllr Tons/Yr:	0

Name:	CALIFORNIA DAIRIES, INC
Address:	11709 ARTESIA BLVD
City,State,Zip:	ARTESIA, CA 90701
Year:	2000
County Code:	19
Air Basin:	SC
Facility ID:	22607
Air District Name:	SC
SIC Code:	2026
Air District Name:	SOUTH COAST AQMD
Community Health Air Pollution Info System:	Not Reported
Consolidated Emission Reporting Rule:	Not Reported
Total Organic Hydrocarbon Gases Tons/Yr:	1
Reactive Organic Gases Tons/Yr:	0
Carbon Monoxide Emissions Tons/Yr:	2
NOX - Oxides of Nitrogen Tons/Yr:	3
SOX - Oxides of Sulphur Tons/Yr:	0

CALIFORNIA DAIRIES, INC, 11709 ARTESIA BLVD, ARTESIA, CA 90701 (Continued)

Particulate Matter Tons/Yr:	0
Part. Matter 10 Micrometers and Smllr Tons/Yr:	0

Name:	CALIFORNIA DAIRIES, INC
Address:	11709 ARTESIA BLVD
City,State,Zip:	ARTESIA, CA 90701
Year:	2001
County Code:	19
Air Basin:	SC
Facility ID:	22607
Air District Name:	SC
SIC Code:	2026
Air District Name:	SOUTH COAST AQMD
Community Health Air Pollution Info System:	Not Reported
Consolidated Emission Reporting Rule:	Not Reported
Total Organic Hydrocarbon Gases Tons/Yr:	1
Reactive Organic Gases Tons/Yr:	1
Carbon Monoxide Emissions Tons/Yr:	9
NOX - Oxides of Nitrogen Tons/Yr:	6
SOX - Oxides of Sulphur Tons/Yr:	0
Particulate Matter Tons/Yr:	1
Part. Matter 10 Micrometers and Smllr Tons/Yr:	1

Name:	CALIFORNIA DAIRIES, INC
Address:	11709 ARTESIA BLVD
City,State,Zip:	ARTESIA, CA 90701
Year:	2002
County Code:	19
Air Basin:	SC
Facility ID:	22607
Air District Name:	SC
SIC Code:	2026
Air District Name:	SOUTH COAST AQMD
Community Health Air Pollution Info System:	Not Reported
Consolidated Emission Reporting Rule:	Not Reported
Total Organic Hydrocarbon Gases Tons/Yr:	2
Reactive Organic Gases Tons/Yr:	1
Carbon Monoxide Emissions Tons/Yr:	12
NOX - Oxides of Nitrogen Tons/Yr:	6
SOX - Oxides of Sulphur Tons/Yr:	0
Particulate Matter Tons/Yr:	1
Part. Matter 10 Micrometers and Smllr Tons/Yr:	1

Name:	CALIFORNIA DAIRIES, INC
Address:	11709 ARTESIA BLVD

CALIFORNIA DAIRIES, INC, 11709 ARTESIA BLVD, ARTESIA, CA 90701 (Continued)

City,State,Zip:	ARTESIA, CA 90701
Year:	2003
County Code:	19
Air Basin:	SC
Facility ID:	22607
Air District Name:	SC
SIC Code:	2026
Air District Name:	SOUTH COAST AQMD
Community Health Air Pollution Info System:	Not Reported
Consolidated Emission Reporting Rule:	Not Reported
Total Organic Hydrocarbon Gases Tons/Yr:	2
Reactive Organic Gases Tons/Yr:	1
Carbon Monoxide Emissions Tons/Yr:	12
NOX - Oxides of Nitrogen Tons/Yr:	6
SOX - Oxides of Sulphur Tons/Yr:	0
Particulate Matter Tons/Yr:	1
Part. Matter 10 Micrometers and Smllr Tons/Yr:	1

Name:	CALIFORNIA DAIRIES, INC
Address:	11709 ARTESIA BLVD
City,State,Zip:	ARTESIA, CA 90701
Year:	2004
County Code:	19
Air Basin:	SC
Facility ID:	22607
Air District Name:	SC
SIC Code:	2026
Air District Name:	SOUTH COAST AQMD
Community Health Air Pollution Info System:	Not Reported
Consolidated Emission Reporting Rule:	Not Reported
Total Organic Hydrocarbon Gases Tons/Yr:	2.11104
Reactive Organic Gases Tons/Yr:	0.87
Carbon Monoxide Emissions Tons/Yr:	12.35706
NOX - Oxides of Nitrogen Tons/Yr:	5.74988
SOX - Oxides of Sulphur Tons/Yr:	0.0985042
Particulate Matter Tons/Yr:	1.193805
Part. Matter 10 Micrometers and Smllr Tons/Yr:	1.18

Name:	CALIFORNIA DAIRIES, INC
Address:	11709 ARTESIA BLVD
City,State,Zip:	ARTESIA, CA 90701
Year:	2005
County Code:	19
Air Basin:	SC
Facility ID:	22607
Air District Name:	SC

CALIFORNIA DAIRIES, INC, 11709 ARTESIA BLVD, ARTESIA, CA 90701 (Continued)

SIC Code:	2026
Air District Name:	SOUTH COAST AQMD
Community Health Air Pollution Info System:	Not Reported
Consolidated Emission Reporting Rule:	Not Reported
Total Organic Hydrocarbon Gases Tons/Yr:	.67413
Reactive Organic Gases Tons/Yr:	.284617686
Carbon Monoxide Emissions Tons/Yr:	9.5756
NOX - Oxides of Nitrogen Tons/Yr:	2.93196
SOX - Oxides of Sulphur Tons/Yr:	.071885
Particulate Matter Tons/Yr:	.91032
Part. Matter 10 Micrometers and Smllr Tons/Yr:	.906504

Name:	CALIFORNIA DAIRIES, INC
Address:	11709 E ARTESIA BLVD
City,State,Zip:	ARTESIA, CA 90701
Year:	2006
County Code:	19
Air Basin:	SC
Facility ID:	22607
Air District Name:	SC
SIC Code:	2026
Air District Name:	SOUTH COAST AQMD
Community Health Air Pollution Info System:	Not Reported
Consolidated Emission Reporting Rule:	Not Reported
Total Organic Hydrocarbon Gases Tons/Yr:	1.622453813358597820
Reactive Organic Gases Tons/Yr:	.685
Carbon Monoxide Emissions Tons/Yr:	10.22
NOX - Oxides of Nitrogen Tons/Yr:	4.138
SOX - Oxides of Sulphur Tons/Yr:	.072
Particulate Matter Tons/Yr:	.938
Part. Matter 10 Micrometers and Smllr Tons/Yr:	.93685

Name:	CALIFORNIA DAIRIES, INC
Address:	11709 E ARTESIA BLVD
City,State,Zip:	ARTESIA, CA 90701
Year:	2007
County Code:	19
Air Basin:	SC
Facility ID:	22607
Air District Name:	SC
SIC Code:	2026
Air District Name:	SOUTH COAST AQMD
Community Health Air Pollution Info System:	Not Reported
Consolidated Emission Reporting Rule:	Not Reported

CALIFORNIA DAIRIES, INC, 11709 ARTESIA BLVD, ARTESIA, CA 90701 (Continued)

Total Organic Hydrocarbon Gases Tons/Yr:	1.622453813358597820
Reactive Organic Gases Tons/Yr:	.685
Carbon Monoxide Emissions Tons/Yr:	10.22
NOX - Oxides of Nitrogen Tons/Yr:	4.138
SOX - Oxides of Sulphur Tons/Yr:	.072
Particulate Matter Tons/Yr:	.938
Part. Matter 10 Micrometers and Smllr Tons/Yr:	.93685

Name:	CALIFORNIA DAIRIES, INC
Address:	11709 E ARTESIA BLVD
City,State,Zip:	ARTESIA, CA 90702
Year:	2008
County Code:	19
Air Basin:	SC
Facility ID:	22607
Air District Name:	SC
SIC Code:	2026
Air District Name:	SOUTH COAST AQMD
Community Health Air Pollution Info System:	Not Reported
Consolidated Emission Reporting Rule:	Not Reported
Total Organic Hydrocarbon Gases Tons/Yr:	2.147773567029843675
Reactive Organic Gases Tons/Yr:	.90679
Carbon Monoxide Emissions Tons/Yr:	12.8
NOX - Oxides of Nitrogen Tons/Yr:	5.65
SOX - Oxides of Sulphur Tons/Yr:	.080582
Particulate Matter Tons/Yr:	1.25728
Part. Matter 10 Micrometers and Smllr Tons/Yr:	1.235116

Name:	CALIFORNIA DAIRIES, INC
Address:	11709 ARTESIA BLVD
City,State,Zip:	ARTESIA, CA 90701
Year:	2009
County Code:	19
Air Basin:	SC
Facility ID:	22607
Air District Name:	SC
SIC Code:	2026
Air District Name:	SOUTH COAST AQMD
Community Health Air Pollution Info System:	Not Reported
Consolidated Emission Reporting Rule:	Not Reported
Total Organic Hydrocarbon Gases Tons/Yr:	2.0040028422548501
Reactive Organic Gases Tons/Yr:	0.84609000000000001
Carbon Monoxide Emissions Tons/Yr:	12.15
NOX - Oxides of Nitrogen Tons/Yr:	4.8899999999999997
SOX - Oxides of Sulphur Tons/Yr:	7.8822000000000003E-2

CALIFORNIA DAIRIES, INC, 11709 ARTESIA BLVD, ARTESIA, CA 90701 (Continued)

Particulate Matter Tons/Yr:	1.1665300000000001
Part. Matter 10 Micrometers and Smllr Tons/Yr:	1.1510035000000001

Name:	CALIFORNIA DAIRIES, INC
Address:	11709 ARTESIA BLVD
City,State,Zip:	ARTESIA, CA 90701
Year:	2010
County Code:	19
Air Basin:	SC
Facility ID:	22607
Air District Name:	SC
SIC Code:	2026
Air District Name:	SOUTH COAST AQMD
Community Health Air Pollution Info System:	Not Reported
Consolidated Emission Reporting Rule:	Not Reported
Total Organic Hydrocarbon Gases Tons/Yr:	1.5256987209853099
Reactive Organic Gases Tons/Yr:	0.64415
Carbon Monoxide Emissions Tons/Yr:	9.4691100000000006
NOX - Oxides of Nitrogen Tons/Yr:	2.988
SOX - Oxides of Sulphur Tons/Yr:	6.9409999999999999E-2
Particulate Matter Tons/Yr:	0.92906
Part. Matter 10 Micrometers and Smllr Tons/Yr:	0.90158039999999995

Name:	CALIFORNIA DAIRIES, INC
Address:	11709 ARTESIA BLVD
City,State,Zip:	ARTESIA, CA 90701
Year:	2011
County Code:	19
Air Basin:	SC
Facility ID:	22607
Air District Name:	SC
SIC Code:	2026
Air District Name:	SOUTH COAST AQMD
Community Health Air Pollution Info System:	Not Reported
Consolidated Emission Reporting Rule:	Not Reported
Total Organic Hydrocarbon Gases Tons/Yr:	1.53342018
Reactive Organic Gases Tons/Yr:	0.64741
Carbon Monoxide Emissions Tons/Yr:	9.43998
NOX - Oxides of Nitrogen Tons/Yr:	3.05088
SOX - Oxides of Sulphur Tons/Yr:	0.0696
Particulate Matter Tons/Yr:	0.89314
Part. Matter 10 Micrometers and Smllr Tons/Yr:	0.8846488

Name:	CALIFORNIA DAIRIES, INC
Address:	11709 E ARTESIA BLVD

CALIFORNIA DAIRIES, INC, 11709 ARTESIA BLVD, ARTESIA, CA 90701 (Continued)

City,State,Zip:	ARTESIA, CA 90702
Year:	2012
County Code:	19
Air Basin:	SC
Facility ID:	22607
Air District Name:	SC
SIC Code:	2026
Air District Name:	SOUTH COAST AQMD
Community Health Air Pollution Info System:	Not Reported
Consolidated Emission Reporting Rule:	Not Reported
Total Organic Hydrocarbon Gases Tons/Yr:	2.0271435339
Reactive Organic Gases Tons/Yr:	0.85586
Carbon Monoxide Emissions Tons/Yr:	12.11504
NOX - Oxides of Nitrogen Tons/Yr:	4.53698
SOX - Oxides of Sulphur Tons/Yr:	0.09117
Particulate Matter Tons/Yr:	1.18123
Part. Matter 10 Micrometers and Smllr Tons/Yr:	1.1622231

Name:	CALIFORNIA DAIRIES, INC
Address:	11709 E ARTESIA BLVD
City,State,Zip:	ARTESIA, CA 90702
Year:	2013
County Code:	19
Air Basin:	SC
Facility ID:	22607
Air District Name:	SC
SIC Code:	2026
Air District Name:	SOUTH COAST AQMD
Community Health Air Pollution Info System:	Not Reported
Consolidated Emission Reporting Rule:	Not Reported
Total Organic Hydrocarbon Gases Tons/Yr:	1.9448839413
Reactive Organic Gases Tons/Yr:	0.82113
Carbon Monoxide Emissions Tons/Yr:	11.53431
NOX - Oxides of Nitrogen Tons/Yr:	0.0022
SOX - Oxides of Sulphur Tons/Yr:	0.08727
Particulate Matter Tons/Yr:	1.30207
Part. Matter 10 Micrometers and Smllr Tons/Yr:	1.1959221

Name:	CALIFORNIA DAIRIES, INC
Address:	11709 E ARTESIA BLVD
City,State,Zip:	ARTESIA, CA 90702
Year:	2014
County Code:	19
Air Basin:	SC
Facility ID:	22607
Air District Name:	SC

CALIFORNIA DAIRIES, INC, 11709 ARTESIA BLVD, ARTESIA, CA 90701 (Continued)

SIC Code:	2026
Air District Name:	SOUTH COAST AQMD
Community Health Air Pollution Info System:	Not Reported
Consolidated Emission Reporting Rule:	Not Reported
Total Organic Hydrocarbon Gases Tons/Yr:	1.7324090909
Reactive Organic Gases Tons/Yr:	0.76226
Carbon Monoxide Emissions Tons/Yr:	10.80558
NOX - Oxides of Nitrogen Tons/Yr:	5.23848
SOX - Oxides of Sulphur Tons/Yr:	0.08117
Particulate Matter Tons/Yr:	1.05247
Part. Matter 10 Micrometers and Smllr Tons/Yr:	1.0469184

Name:	CALIFORNIA DAIRIES, INC
Address:	11709 E ARTESIA BLVD
City,State,Zip:	ARTESIA, CA 90702
Year:	2015
County Code:	19
Air Basin:	SC
Facility ID:	22607
Air District Name:	SC
SIC Code:	2026
Air District Name:	SOUTH COAST AQMD
Community Health Air Pollution Info System:	Not Reported
Consolidated Emission Reporting Rule:	Not Reported
Total Organic Hydrocarbon Gases Tons/Yr:	1.5981949205
Reactive Organic Gases Tons/Yr:	0.782156273
Carbon Monoxide Emissions Tons/Yr:	9.35756386
NOX - Oxides of Nitrogen Tons/Yr:	3.275471395
SOX - Oxides of Sulphur Tons/Yr:	0.06887723
Particulate Matter Tons/Yr:	0.885642656
Part. Matter 10 Micrometers and Smllr Tons/Yr:	0.882649596

Name:	CALIFORNIA DAIRIES, INC
Address:	11709 E ARTESIA BLVD
City,State,Zip:	ARTESIA, CA 90702
Year:	2016
County Code:	19
Air Basin:	SC
Facility ID:	22607
Air District Name:	SC
SIC Code:	2026
Air District Name:	SOUTH COAST AQMD
Community Health Air Pollution Info System:	Not Reported
Consolidated Emission Reporting Rule:	Not Reported

CALIFORNIA DAIRIES, INC, 11709 ARTESIA BLVD, ARTESIA, CA 90701 (Continued)

Total Organic Hydrocarbon Gases Tons/Yr:	1.0982477273
Reactive Organic Gases Tons/Yr:	0.483229
Carbon Monoxide Emissions Tons/Yr:	7.4617
NOX - Oxides of Nitrogen Tons/Yr:	1.7363
SOX - Oxides of Sulphur Tons/Yr:	0.0402771
Particulate Matter Tons/Yr:	0.664148
Part. Matter 10 Micrometers and Smllr Tons/Yr:	0.6639656

Name:	CALIFORNIA DAIRIES, INC
Address:	11709 E ARTESIA BLVD
City,State,Zip:	ARTESIA, CA 90702
Year:	2017
County Code:	19
Air Basin:	SC
Facility ID:	22607
Air District Name:	SC
SIC Code:	2026
Air District Name:	SOUTH COAST AQMD
Community Health Air Pollution Info System:	Not Reported
Consolidated Emission Reporting Rule:	Not Reported
Total Organic Hydrocarbon Gases Tons/Yr:	0.95487545455
Reactive Organic Gases Tons/Yr:	0.4201452
Carbon Monoxide Emissions Tons/Yr:	6.540726
NOX - Oxides of Nitrogen Tons/Yr:	1.60268
SOX - Oxides of Sulphur Tons/Yr:	0.04001245
Particulate Matter Tons/Yr:	0.5901558
Part. Matter 10 Micrometers and Smllr Tons/Yr:	0.59015

Name:	CALIFORNIA DAIRIES, INC
Address:	11709 E ARTESIA BLVD
City,State,Zip:	ARTESIA, CA 90702
Year:	2018
County Code:	19
Air Basin:	SC
Facility ID:	22607
Air District Name:	SC
SIC Code:	2023
Air District Name:	SOUTH COAST AQMD
Community Health Air Pollution Info System:	Not Reported
Consolidated Emission Reporting Rule:	Not Reported
Total Organic Hydrocarbon Gases Tons/Yr:	2.3017818182
Reactive Organic Gases Tons/Yr:	1.012784
Carbon Monoxide Emissions Tons/Yr:	9.896245
NOX - Oxides of Nitrogen Tons/Yr:	12.031
SOX - Oxides of Sulphur Tons/Yr:	0.0978064

CALIFORNIA DAIRIES, INC, 11709 ARTESIA BLVD, ARTESIA, CA 90701 (Continued)

Particulate Matter Tons/Yr:	1.2471344
Part. Matter 10 Micrometers and Smllr Tons/Yr:	1.246494344

Name:	CALIFORNIA DAIRIES, INC
Address:	11709 E ARTESIA BLVD
City,State,Zip:	ARTESIA, CA 90702
Year:	2019
County Code:	19
Air Basin:	SC
Facility ID:	22607
Air District Name:	SC
SIC Code:	2026
Air District Name:	SOUTH COAST AQMD
Community Health Air Pollution Info System:	Not Reported
Consolidated Emission Reporting Rule:	Not Reported
Total Organic Hydrocarbon Gases Tons/Yr:	1.0274347045
Reactive Organic Gases Tons/Yr:	0.45207127
Carbon Monoxide Emissions Tons/Yr:	6.36858185
NOX - Oxides of Nitrogen Tons/Yr:	2.3623493
SOX - Oxides of Sulphur Tons/Yr:	0.048097656
Particulate Matter Tons/Yr:	2.070938425
Part. Matter 10 Micrometers and Smllr Tons/Yr:	1.320494745

Name:	CALIFORNIA DAIRIES, INC
Address:	11709 E ARTESIA BLVD
City,State,Zip:	ARTESIA, CA 90702
Year:	2020
County Code:	19
Air Basin:	SC
Facility ID:	22607
Air District Name:	SC
SIC Code:	2026
Air District Name:	SOUTH COAST AQMD
Community Health Air Pollution Info System:	Not Reported
Consolidated Emission Reporting Rule:	Not Reported
Total Organic Hydrocarbon Gases Tons/Yr:	0.61370477273
Reactive Organic Gases Tons/Yr:	0.2700301
Carbon Monoxide Emissions Tons/Yr:	3.75015
NOX - Oxides of Nitrogen Tons/Yr:	1.890558
SOX - Oxides of Sulphur Tons/Yr:	0.02358258
Particulate Matter Tons/Yr:	1.0900322
Part. Matter 10 Micrometers and Smllr Tons/Yr:	0.7217102

Name:	CALIFORNIA DAIRIES, INC
Address:	11709 E ARTESIA BLVD

CALIFORNIA DAIRIES, INC, 11709 ARTESIA BLVD, ARTESIA, CA 90701 (Continued)

City,State,Zip:	ARTESIA, CA 90702
Year:	2021
County Code:	19
Air Basin:	SC
Facility ID:	22607
Air District Name:	SC
SIC Code:	2026
Air District Name:	SOUTH COAST AQMD
Community Health Air Pollution Info System:	Not Reported
Consolidated Emission Reporting Rule:	Not Reported
Total Organic Hydrocarbon Gases Tons/Yr:	0
Reactive Organic Gases Tons/Yr:	0
Carbon Monoxide Emissions Tons/Yr:	0
NOX - Oxides of Nitrogen Tons/Yr:	0
SOX - Oxides of Sulphur Tons/Yr:	0
Particulate Matter Tons/Yr:	0
Part. Matter 10 Micrometers and Smllr Tons/Yr:	0

ENF: Other Ascertainable Records

Name:	CALIFORNIA DAIRIES INC.
Address:	11709 ARTESIA
City,State,Zip:	ARTESIA, CA 90701
Region:	4
Facility Id:	216600
Agency Name:	California Dairies Inc
Place Type:	Industrial and Commercial Services
Place Subtype:	Food Processor
Facility Type:	All other facilities
Agency Type:	Privately-Owned Business
# Of Agencies:	1
Place Latitude:	33.873089
Place Longitude:	-118.08448
SIC Code 1:	2023
SIC Desc 1:	Dry, Condensed, and Evaporated Dairy Products
SIC Code 2:	Not Reported
SIC Desc 2:	Not Reported
SIC Code 3:	Not Reported
SIC Desc 3:	Not Reported
NAICS Code 1:	Not Reported
NAICS Desc 1:	Not Reported
NAICS Code 2:	Not Reported
NAICS Desc 2:	Not Reported
NAICS Code 3:	Not Reported
NAICS Desc 3:	Not Reported
# Of Places:	1
Source Of Facility:	Reg Meas
Design Flow:	0.22

CALIFORNIA DAIRIES, INC, 11709 ARTESIA BLVD, ARTESIA, CA 90701 (Continued)

Threat To Water Quality:	3
Complexity:	C
Pretreatment:	X - Facility is not a POTW
Facility Waste Type:	Miscellaneous
Facility Waste Type 2:	Process waste, NEC
Facility Waste Type 3:	Not Reported
Facility Waste Type 4:	Not Reported
Program:	NPDESWW
Program Category1:	NPDESWW
Program Category2:	NPDESWW
# Of Programs:	1
WDID:	4B192454001
Reg Measure Id:	146676
Reg Measure Type:	NPDES Permits
Region:	4
Order #:	99-136
Npdes# CA#:	CA0057371
Major-Minor:	Minor
Npdes Type:	OTH
Reclamation:	N - No
Dredge Fill Fee:	Not Reported
301H:	N
Application Fee Amt Received:	1000
Status:	Historical
Status Date:	11/02/2005
Effective Date:	12/09/1999
Expiration/Review Date:	12/09/2004
Termination Date:	11/02/2005
WDR Review - Amend:	Not Reported
WDR Review - Revise/Renew:	Not Reported
WDR Review - Rescind:	Not Reported
WDR Review - No Action Required:	Not Reported
WDR Review - Pending:	Not Reported
WDR Review - Planned:	Not Reported
Status Enrollee:	N
Individual/General:	I
Fee Code:	Not Reported
Direction/Voice:	Passive
Enforcement Id(EID):	377101
Region:	4
Order / Resolution Number:	SWB-2008-4-0018
Enforcement Action Type:	Expedited Payment Letter
Effective Date:	12/09/2008
Adoption/Issuance Date:	Not Reported
Achieve Date:	Not Reported
Termination Date:	10/29/2009
ACL Issuance Date:	Not Reported
EPL Issuance Date:	12/09/2008
Status:	Withdrawn
Title:	Expedited Payment Letter for California Dairies Inc

CALIFORNIA DAIRIES, INC, 11709 ARTESIA BLVD, ARTESIA, CA 90701 (Continued)

Description:	EPL SWB-2008-4-0018 issued 10/30/09 for $6,000 for a Mandatory Minimum Penalty Amount for 2 Serious Effluent Violations
Program:	NPDESWW
Latest Milestone Completion Date:	Not Reported
# Of Programs1:	1
Total Assessment Amount:	0
Initial Assessed Amount:	0
Liability $ Amount:	0
Project $ Amount:	0
Liability $ Paid:	0
Project $ Completed:	0
Total $ Paid/Completed Amount:	0

Name:	CALIFORNIA DAIRIES INC.
Address:	11709 ARTESIA
City,State,Zip:	ARTESIA, CA 90701
Region:	4
Facility Id:	216600
Agency Name:	California Dairies Inc
Place Type:	Industrial and Commercial Services
Place Subtype:	Food Processor
Facility Type:	All other facilities
Agency Type:	Privately-Owned Business
# Of Agencies:	1
Place Latitude:	33.873089
Place Longitude:	-118.08448
SIC Code 1:	2023
SIC Desc 1:	Dry, Condensed, and Evaporated Dairy Products
SIC Code 2:	Not Reported
SIC Desc 2:	Not Reported
SIC Code 3:	Not Reported
SIC Desc 3:	Not Reported
NAICS Code 1:	Not Reported
NAICS Desc 1:	Not Reported
NAICS Code 2:	Not Reported
NAICS Desc 2:	Not Reported
NAICS Code 3:	Not Reported
NAICS Desc 3:	Not Reported
# Of Places:	1
Source Of Facility:	Reg Meas
Design Flow:	0.22
Threat To Water Quality:	3
Complexity:	C
Pretreatment:	X - Facility is not a POTW
Facility Waste Type:	Miscellaneous
Facility Waste Type 2:	Process waste, NEC
Facility Waste Type 3:	Not Reported
Facility Waste Type 4:	Not Reported
Program:	NPDESWW

CALIFORNIA DAIRIES, INC, 11709 ARTESIA BLVD, ARTESIA, CA 90701 (Continued)

Program Category1:	NPDESWW
Program Category2:	NPDESWW
# Of Programs:	1
WDID:	4B192454001
Reg Measure Id:	146676
Reg Measure Type:	NPDES Permits
Region:	4
Order #:	99-136
Npdes# CA#:	CA0057371
Major-Minor:	Minor
Npdes Type:	OTH
Reclamation:	N - No
Dredge Fill Fee:	Not Reported
301H:	N
Application Fee Amt Received:	1000
Status:	Historical
Status Date:	11/02/2005
Effective Date:	12/09/1999
Expiration/Review Date:	12/09/2004
Termination Date:	11/02/2005
WDR Review - Amend:	Not Reported
WDR Review - Revise/Renew:	Not Reported
WDR Review - Rescind:	Not Reported
WDR Review - No Action Required:	Not Reported
WDR Review - Pending:	Not Reported
WDR Review - Planned:	Not Reported
Status Enrollee:	N
Individual/General:	I
Fee Code:	Not Reported
Direction/Voice:	Passive
Enforcement Id(EID):	357273
Region:	4
Order / Resolution Number:	SWB-2008-4-0018
Enforcement Action Type:	Admin Civil Liability
Effective Date:	10/30/2009
Adoption/Issuance Date:	Not Reported
Achieve Date:	Not Reported
Termination Date:	11/17/2009
ACL Issuance Date:	10/30/2009
EPL Issuance Date:	Not Reported
Status:	Historical
Title:	ACLC for California Dairies Inc
Description:	ACL SWB-2008-4-0018 issued 10/30/09 for $6,000 for a Mandatory Minimum Penalty Amount for 2 Serious Effluent Violations
Program:	NPDESWW
Latest Milestone Completion Date:	11/16/2009
# Of Programs1:	1
Total Assessment Amount:	6000

CALIFORNIA DAIRIES, INC, 11709 ARTESIA BLVD, ARTESIA, CA 90701 (Continued)

Initial Assessed Amount:	6000
Liability $ Amount:	6000
Project $ Amount:	0
Liability $ Paid:	6000
Project $ Completed:	0
Total $ Paid/Completed Amount:	6000

Name:	CALIFORNIA DAIRIES INC.
Address:	11709 ARTESIA
City,State,Zip:	ARTESIA, CA 90701
Region:	4
Facility Id:	216600
Agency Name:	California Dairies Inc
Place Type:	Industrial and Commercial Services
Place Subtype:	Food Processor
Facility Type:	All other facilities
Agency Type:	Privately-Owned Business
# Of Agencies:	1
Place Latitude:	33.873089
Place Longitude:	-118.08448
SIC Code 1:	2023
SIC Desc 1:	Dry, Condensed, and Evaporated Dairy Products
SIC Code 2:	Not Reported
SIC Desc 2:	Not Reported
SIC Code 3:	Not Reported
SIC Desc 3:	Not Reported
NAICS Code 1:	Not Reported
NAICS Desc 1:	Not Reported
NAICS Code 2:	Not Reported
NAICS Desc 2:	Not Reported
NAICS Code 3:	Not Reported
NAICS Desc 3:	Not Reported
# Of Places:	1
Source Of Facility:	Reg Meas
Design Flow:	0.22
Threat To Water Quality:	3
Complexity:	C
Pretreatment:	X - Facility is not a POTW
Facility Waste Type:	Miscellaneous
Facility Waste Type 2:	Process waste, NEC
Facility Waste Type 3:	Not Reported
Facility Waste Type 4:	Not Reported
Program:	NPDESWW
Program Category1:	NPDESWW
Program Category2:	NPDESWW
# Of Programs:	1
WDID:	4B192454001
Reg Measure Id:	146676
Reg Measure Type:	NPDES Permits
Region:	4

CALIFORNIA DAIRIES, INC, 11709 ARTESIA BLVD, ARTESIA, CA 90701 (Continued)

Order #:	99-136
Npdes# CA#:	CA0057371
Major-Minor:	Minor
Npdes Type:	OTH
Reclamation:	N - No
Dredge Fill Fee:	Not Reported
301H:	N
Application Fee Amt Received:	1000
Status:	Historical
Status Date:	11/02/2005
Effective Date:	12/09/1999
Expiration/Review Date:	12/09/2004
Termination Date:	11/02/2005
WDR Review - Amend:	Not Reported
WDR Review - Revise/Renew:	Not Reported
WDR Review - Rescind:	Not Reported
WDR Review - No Action Required:	Not Reported
WDR Review - Pending:	Not Reported
WDR Review - Planned:	Not Reported
Status Enrollee:	N
Individual/General:	I
Fee Code:	Not Reported
Direction/Voice:	Passive
Enforcement Id(EID):	254758
Region:	4
Order / Resolution Number:	NOV
Enforcement Action Type:	Notice of Violation
Effective Date:	02/02/2005
Adoption/Issuance Date:	02/02/2005
Achieve Date:	Not Reported
Termination Date:	02/02/2005
ACL Issuance Date:	Not Reported
EPL Issuance Date:	Not Reported
Status:	Historical
Title:	NOV sent 2/2/05 for overdue 2Q04 DMR.
Description:	NOV sent 2/2/05 for overdue 2Q04 DMR.
Program:	NPDESWW
Latest Milestone Completion Date:	Not Reported
# Of Programs1:	1
Total Assessment Amount:	0
Initial Assessed Amount:	0
Liability $ Amount:	0
Project $ Amount:	0
Liability $ Paid:	0
Project $ Completed:	0
Total $ Paid/Completed Amount:	0

Name:	CALIFORNIA DAIRIES INC.
Address:	11709 ARTESIA
City,State,Zip:	ARTESIA, CA 90701

CALIFORNIA DAIRIES, INC, 11709 ARTESIA BLVD, ARTESIA, CA 90701 (Continued)

Region:	4
Facility Id:	216600
Agency Name:	California Dairies Inc
Place Type:	Industrial and Commercial Services
Place Subtype:	Food Processor
Facility Type:	All other facilities
Agency Type:	Privately-Owned Business
# Of Agencies:	1
Place Latitude:	33.873089
Place Longitude:	-118.08448
SIC Code 1:	2023
SIC Desc 1:	Dry, Condensed, and Evaporated Dairy Products
SIC Code 2:	Not Reported
SIC Desc 2:	Not Reported
SIC Code 3:	Not Reported
SIC Desc 3:	Not Reported
NAICS Code 1:	Not Reported
NAICS Desc 1:	Not Reported
NAICS Code 2:	Not Reported
NAICS Desc 2:	Not Reported
NAICS Code 3:	Not Reported
NAICS Desc 3:	Not Reported
# Of Places:	1
Source Of Facility:	Reg Meas
Design Flow:	0.22
Threat To Water Quality:	3
Complexity:	C
Pretreatment:	X - Facility is not a POTW
Facility Waste Type:	Miscellaneous
Facility Waste Type 2:	Process waste, NEC
Facility Waste Type 3:	Not Reported
Facility Waste Type 4:	Not Reported
Program:	NPDESWW
Program Category1:	NPDESWW
Program Category2:	NPDESWW
# Of Programs:	1
WDID:	4B192454001
Reg Measure Id:	146676
Reg Measure Type:	NPDES Permits
Region:	4
Order #:	99-136
Npdes# CA#:	CA0057371
Major-Minor:	Minor
Npdes Type:	OTH
Reclamation:	N - No
Dredge Fill Fee:	Not Reported
301H:	N
Application Fee Amt Received:	1000
Status:	Historical
Status Date:	11/02/2005

CALIFORNIA DAIRIES, INC, 11709 ARTESIA BLVD, ARTESIA, CA 90701 (Continued)

Effective Date:	12/09/1999
Expiration/Review Date:	12/09/2004
Termination Date:	11/02/2005
WDR Review - Amend:	Not Reported
WDR Review - Revise/Renew:	Not Reported
WDR Review - Rescind:	Not Reported
WDR Review - No Action Required:	Not Reported
WDR Review - Pending:	Not Reported
WDR Review - Planned:	Not Reported
Status Enrollee:	N
Individual/General:	I
Fee Code:	Not Reported
Direction/Voice:	Passive
Enforcement Id(EID):	229003
Region:	4
Order / Resolution Number:	Field Notice to Comply
Enforcement Action Type:	Notice to Comply
Effective Date:	04/14/2000
Adoption/Issuance Date:	Not Reported
Achieve Date:	Not Reported
Termination Date:	04/14/2000
ACL Issuance Date:	Not Reported
EPL Issuance Date:	Not Reported
Status:	Historical
Title:	Field Notice to Comply issued 4/14/00 for accumulation of solids in storm drain
Description:	Field Notice to Comply issued 4/14/00 for accumulation of solids in storm drain connection.
Program:	NPDESWW
Latest Milestone Completion Date:	Not Reported
# Of Programs1:	1
Total Assessment Amount:	0
Initial Assessed Amount:	0
Liability $ Amount:	0
Project $ Amount:	0
Liability $ Paid:	0
Project $ Completed:	0
Total $ Paid/Completed Amount:	0

HIST CORTESE: Other Ascertainable Records

edr_fname:	CALIFORNIA MILK PRODUCTS
edr_fadd1:	11709 ARTESIA
City,State,Zip:	ARTESIA, CA 90701
Region:	CORTESE
Facility County Code:	19
Reg By:	LTNKA
Reg Id:	I-01249

LOS ANGELES CO. HMS: Other Ascertainable Records

Name:	CALIFORNIA DAIRIES INC

CALIFORNIA DAIRIES, INC, 11709 ARTESIA BLVD, ARTESIA, CA 90701 (Continued)

Address:	11709 ARTESIA BLVD
City,State,Zip:	ARTESIA, CA 907013803
Region:	LA
Permit Category:	I
Facility Id:	001190-I01249
Facility Type:	01
Facility Status:	Closed
Area:	1D
Permit Number:	00003087J
Permit Status:	Removed

Name:	CALIFORNIA DAIRIES INC
Address:	11709 ARTESIA BLVD
City,State,Zip:	ARTESIA, CA 907013803
Region:	LA
Permit Category:	I
Facility Id:	001190-I01249
Facility Type:	01
Facility Status:	Closed
Area:	1D
Permit Number:	000003088
Permit Status:	Removed

Name:	CALIFORNIA DAIRIES INC
Address:	11709 ARTESIA BLVD
City,State,Zip:	ARTESIA, CA 907013803
Region:	LA
Permit Category:	I
Facility Id:	001190-I01249
Facility Type:	01
Facility Status:	Closed
Area:	1D
Permit Number:	000005124
Permit Status:	Closed

Name:	CALIFORNIA DAIRIES INC
Address:	11709 ARTESIA BLVD
City,State,Zip:	ARTESIA, CA 907013803
Region:	LA
Permit Category:	I
Facility Id:	001190-I01249
Facility Type:	09
Facility Status:	Closed
Area:	1D
Permit Number:	00021014J
Permit Status:	Closed

Name:	CALIFORNIA DAIRIES INC
Address:	11709 ARTESIA BLVD
City,State,Zip:	ARTESIA, CA 907013803
Region:	LA
Permit Category:	S

CALIFORNIA DAIRIES, INC, 11709 ARTESIA BLVD, ARTESIA, CA 90701 (Continued)

Facility Id:	001190-047286
Facility Type:	S6
Facility Status:	Closed
Area:	1D
Permit Number:	CGI001433
Permit Status:	Closed

HWTS: Other Ascertainable Records

Name:	G3 URBAN
Address:	11709 ARTESIA BLVD
Address 2:	Not Reported
City,State,Zip:	ARTESIA, CA 90701
EPA ID:	CAC003191035
Inactive Date:	11/18/2022
Create Date:	08/19/2022
Last Act Date:	11/19/2022
Mailing Name:	Not Reported
Mailing Address:	G3 URBAN
Mailing Address 2:	15235 WESTERN AVE
Mailing City,State,Zip:	GARDENA, CA
Owner Name:	G3 URBAN
Owner Address:	15235 WESTERN AVE
Owner Address 2:	Not Reported
Owner City,State,Zip:	GARDENA, CA 90249
Owner Phone:	4156869296
Owner Fax:	Not Reported
Contact Name:	MARIA AGUILAR
Contact Address:	16782 MILLIKAN AVE
Contact Address 2:	Not Reported
City,State,Zip:	IRVINE, CA 92606
Contact Phone:	7148845497
Contact Fax:	Not Reported
Facility Status:	Not Reported
Facility Type:	Not Reported
Category:	Not Reported
Latitude:	Not Reported
Longitude:	Not Reported

NPDES: Other Ascertainable Records

Name:	ARTESIA MILK PLANT
Address:	11709 EAST ARTESIA BLVD
City,State,Zip:	ARTESIA, CA 90701
Facility Status:	Not Reported
NPDES Number:	Not Reported
Region:	Not Reported
Agency Number:	Not Reported
Regulatory Measure ID:	Not Reported
Place ID:	Not Reported
Order Number:	Not Reported

CALIFORNIA DAIRIES, INC, 11709 ARTESIA BLVD, ARTESIA, CA 90701 (Continued)

WDID:	4 19W005288
Regulatory Measure Type:	Construction
Program Type:	Not Reported
Adoption Date Of Regulatory Measure:	Not Reported
Effective Date Of Regulatory Measure:	Not Reported
Termination Date Of Regulatory Measure:	Not Reported
Expiration Date Of Regulatory Measure:	Not Reported
Discharge Address:	Not Reported
Discharge Name:	Not Reported
Discharge City:	Not Reported
Discharge State:	Not Reported
Discharge Zip:	Not Reported
Status:	Expired
Status Date:	11/17/2022
Operator Name:	G3 Urban
Operator Address:	15235 S Western Ave
Operator City:	Gardena
Operator State:	California
Operator Zip:	90249

Name:	ARTESIA PLACE
Address:	11709 ARTESIA BOULEVARD
City,State,Zip:	ARTESIA, CA 90701
Facility Status:	Active
NPDES Number:	CAS000002
Region:	4
Agency Number:	0
Regulatory Measure ID:	560492
Place ID:	Not Reported
Order Number:	2009-0009-DWQ
WDID:	4 19C400450
Regulatory Measure Type:	Enrollee
Program Type:	Construction
Adoption Date Of Regulatory Measure:	Not Reported
Effective Date Of Regulatory Measure:	04/21/2023
Termination Date Of Regulatory Measure:	Not Reported
Expiration Date Of Regulatory Measure:	Not Reported
Discharge Address:	15235 S Western Ave
Discharge Name:	G3 Urban
Discharge City:	Gardena
Discharge State:	California
Discharge Zip:	90249
Status:	Not Reported
Status Date:	Not Reported
Operator Name:	Not Reported

CALIFORNIA DAIRIES, INC, 11709 ARTESIA BLVD, ARTESIA, CA 90701 (Continued)

Operator Address:	Not Reported
Operator City:	Not Reported
Operator State:	Not Reported
Operator Zip:	Not Reported
Name:	ARTESIA PLACE
Address:	11709 ARTESIA BOULEVARD
City,State,Zip:	ARTESIA, CA 90701
Facility Status:	Not Reported
NPDES Number:	Not Reported
Region:	Not Reported
Agency Number:	Not Reported
Regulatory Measure ID:	Not Reported
Place ID:	Not Reported
Order Number:	Not Reported
WDID:	4 19C400450
Regulatory Measure Type:	Construction
Program Type:	Not Reported
Adoption Date Of Regulatory Measure:	Not Reported
Effective Date Of Regulatory Measure:	Not Reported
Termination Date Of Regulatory Measure:	Not Reported
Expiration Date Of Regulatory Measure:	Not Reported
Discharge Address:	Not Reported
Discharge Name:	Not Reported
Discharge City:	Not Reported
Discharge State:	Not Reported
Discharge Zip:	Not Reported
Status:	Active
Status Date:	04/21/2023
Operator Name:	G3 Urban
Operator Address:	15235 S Western Ave
Operator City:	Gardena
Operator State:	California
Operator Zip:	90249

WDS: Other Ascertainable Records

Name:	CALIFORNIA DAIRIES INC.
Address:	11709 E Artesia Blvd
City:	ARTESIA
Facility ID:	Los Angeles River 192454001
Facility Type:	Other - Does not fall into the category of Municipal/Domestic, Industrial, Agricultural or Solid Waste (Class I, II or III)
Facility Status:	Active - Any facility with a continuous or seasonal discharge that is under Waste Discharge Requirements.
NPDES Number:	CA0057371 The 1st 2 characters designate the state. The remaining 7 are assigned by the Regional Board
Subregion:	4
Facility Telephone:	5628651291
Facility Contact:	Randy Ellis

CALIFORNIA DAIRIES, INC, 11709 ARTESIA BLVD, ARTESIA, CA 90701 (Continued)

Agency Name:	CALIFORNIA DAIRIES INC.
Agency Address:	Not Reported
Agency City,St,Zip:	0
Agency Contact:	Not Reported
Agency Telephone:	Not Reported
Agency Type:	Private
SIC Code:	2023
SIC Code 2:	Not Reported
Primary Waste Type:	Designated/Influent or Solid Wastes that pose a significant threat to water quality because of their high concentrations (E.G., BOD, Hardness, TRF, Chloride). 'Manageable' hazardous wastes (E.G., inorganic salts and heavy metals) are included in this category.
Primary Waste:	MISCEL
Waste Type2:	D
Waste2:	Miscellaneous (Includes wastes from dewatering, recreational lake overflow, swimming pool wastes, water ride wastewater, ground water seepage and other wastes of this type)
Primary Waste Type:	Designated/Influent or Solid Wastes that pose a significant threat to water quality because of their high concentrations (E.G., BOD, Hardness, TRF, Chloride). 'Manageable' hazardous wastes (E.G., inorganic salts and heavy metals) are included in this category.
Secondary Waste:	Process Waste (Waste produced as part of the industrial/manufacturing process)
Secondary Waste Type:	Designated/Influent or Solid Wastes that pose a significant threat to water quality because of their high concentrations (E.G., BOD, Hardness, TRF, Chloride). 'Manageable' hazardous wastes (E.G., inorganic salts and heavy metals) are included in this category.
Design Flow:	0
Baseline Flow:	0
Reclamation:	No reclamation requirements associated with this facility.
POTW:	The facility is not a POTW.
Treat To Water:	Minor Threat to Water Quality. A violation of a regional board order should cause a relatively minor impairment of beneficial uses compared to a major or minor threat. Not: All nurds without a TTWQ will be considered a minor threat to water quality unless coded at a higher Level. A Zero (0) may be used to code those NURDS that are found to represent no threat to water quality.
Complexity:	Category C - Facilities having no waste treatment systems, such as cooling water dischargers or thosewho must comply through best management practices, facilities with passive waste treatment and disposal systems, such as septic systems with subsurface disposal, or dischargers having waste storage systems with land disposal such as dairy waste ponds.

CIWQS: Other Ascertainable Records

Name:	CALIFORNIA DAIRIES INC.
Address:	11709 ARTESIA
City,State,Zip:	ARTESIA, CA 90701
Agency:	California Dairies Inc
Agency Address:	11709 Artesia Blvd, Artesia, CA 90701
Place/Project Type:	Animal Feeding Facility
SIC/NAICS:	2023
Region:	4
Program:	NPDESWW
Regulatory Measure Status:	Historical
Regulatory Measure Type:	NPDES Permit
Order Number:	R4-2005-0070
WDID:	4B192454001
NPDES Number:	CA0057371
Adoption Date:	11/03/2005
Effective Date:	12/05/2005
Termination Date:	05/06/2009
Expiration/Review Date:	11/03/2010

CALIFORNIA DAIRIES, INC, 11709 ARTESIA BLVD, ARTESIA, CA 90701 (Continued)

Design Flow:	0.22
Major/Minor:	Minor
Complexity:	C
TTWQ:	3
Enforcement Actions within 5 years:	0
Violations within 5 years:	0
Latitude:	33.873089
Longitude:	-118.08448

CERS: Other Ascertainable Records

Name:	CALIFORNIA DAIRIES INC.
Address:	11709 ARTESIA
City,State,Zip:	ARTESIA, CA 90701
Site ID:	349076
CERS ID:	216600
CERS Description:	NPDES Wastewater and Stormwater

Enforcement Action:

Site ID:	349076
Site Name:	California Dairies Inc.
Site Address:	11709 ARTESIA
Site City:	ARTESIA
Site Zip:	90701
Enf Action Date:	02-02-2005
Enf Action Type:	Notice of Violation (Water)
Enf Action Description:	Notice of Violation Letter (Informal)
Enf Action Notes:	Not Reported
Enf Action Division:	Water Boards
Enf Action Program:	UNSPEC
Enf Action Source:	CIWQS,

Site ID:	349076
Site Name:	California Dairies Inc.
Site Address:	11709 ARTESIA
Site City:	ARTESIA
Site Zip:	90701
Enf Action Date:	04-14-2000
Enf Action Type:	Notice to Comply (Minor Violations)
Enf Action Description:	Notice to Comply for Minor Violations
Enf Action Notes:	Not Reported
Enf Action Division:	Water Boards
Enf Action Program:	UNSPEC
Enf Action Source:	CIWQS,

Site ID:	349076
Site Name:	California Dairies Inc.
Site Address:	11709 ARTESIA
Site City:	ARTESIA
Site Zip:	90701
Enf Action Date:	10-30-2009

CALIFORNIA DAIRIES, INC, 11709 ARTESIA BLVD, ARTESIA, CA 90701 (Continued)

Enf Action Type:	Administrative Enforcement with Penality
Enf Action Description:	Administrative Enforcement with Civil Liability (Penality)
Enf Action Notes:	Not Reported
Enf Action Division:	Water Boards
Enf Action Program:	UNSPEC
Enf Action Source:	CIWQS,

Site ID:	349076
Site Name:	California Dairies Inc.
Site Address:	11709 ARTESIA
Site City:	ARTESIA
Site Zip:	90701
Enf Action Date:	12-09-2008
Enf Action Type:	Expedited Payment Letter
Enf Action Description:	Expedited Payment Letter where the Discharger Acknowledges Violations
Enf Action Notes:	Not Reported
Enf Action Division:	Water Boards
Enf Action Program:	UNSPEC
Enf Action Source:	CIWQS,

Coordinates:

Site ID:	349076
Facility Name:	California Dairies Inc.
Env Int Type Code:	CIWQS_NPDE
Program ID:	216600
Coord Name:	Not Reported
Ref Point Type Desc:	Unknown,
Latitude:	33.873089
Longitude:	-118.084480

Name:	CALIFORNIA DAIRIES INC ARTESIA
Address:	11709 ARTESIA BLVD
City,State,Zip:	ARTESIA, CA 90701
Site ID:	101878
CERS ID:	90701CLFRN11709
CERS Description:	Toxic Release Inventory

Affiliation:

Affiliation Type Desc:	Public Contact
Entity Name:	DANA HORNE
Entity Title:	Not Reported
Affiliation Address:	PO BOX 6210
Affiliation City:	ARTESIA
Affiliation State:	CA
Affiliation Country:	Not Reported
Affiliation Zip:	90701
Affiliation Phone:	5592335154,

Affiliation Type Desc:	Technical Contact
Entity Name:	DANA HORNE

CALIFORNIA DAIRIES, INC, 11709 ARTESIA BLVD, ARTESIA, CA 90701 (Continued)

Entity Title:	Not Reported
Affiliation Address:	PO BOX 6210
Affiliation City:	ARTESIA
Affiliation State:	CA
Affiliation Country:	Not Reported
Affiliation Zip:	90701
Affiliation Phone:	5592335154,

Affiliation Type Desc:	Company Official
Entity Name:	Dana Horne
Entity Title:	Compliance Manager
Affiliation Address:	PO BOX 6210
Affiliation City:	ARTESIA
Affiliation State:	CA
Affiliation Country:	Not Reported
Affiliation Zip:	90701
Affiliation Phone:	,

Affiliation Type Desc:	Parent Company
Entity Name:	California Dairies Inc
Entity Title:	Not Reported
Affiliation Address:	PO BOX 6210
Affiliation City:	ARTESIA
Affiliation State:	CA
Affiliation Country:	Not Reported
Affiliation Zip:	90701
Affiliation Phone:	,

Name:	CALIFORNIA DAIRIES, INC
Address:	11709 ARTESIA BOULEVARD
City,State,Zip:	ARTESIA, CA 90701-3803
Site ID:	456887
CERS ID:	110002424902
CERS Description:	US EPA Air Emission Inventory System (EIS)

Affiliation:

Affiliation Type Desc:	Environmental Contact
Entity Name:	BOB WHEELER
Entity Title:	FACILITIES SUPERINTENDANT
Affiliation Address:	Not Reported
Affiliation City:	Not Reported
Affiliation State:	Not Reported
Affiliation Country:	Not Reported
Affiliation Zip:	Not Reported
Affiliation Phone:	,

Affiliation Type Desc:	Environmental Contact
Entity Name:	Tom Williams
Entity Title:	Not Reported
Affiliation Address:	POBOX 11865
Affiliation City:	FRESNO

CALIFORNIA DAIRIES, INC, 11709 ARTESIA BLVD, ARTESIA, CA 90701 (Continued)

Affiliation State:	Not Reported
Affiliation Country:	Not Reported
Affiliation Zip:	Not Reported
Affiliation Phone:	,

Affiliation Type Desc:	Operator
Entity Name:	SY LE
Entity Title:	OPERATOR
Affiliation Address:	2000 N PLAZA DR
Affiliation City:	VISALIA
Affiliation State:	CA
Affiliation Country:	Not Reported
Affiliation Zip:	Not Reported
Affiliation Phone:	,

Affiliation Type Desc:	Property Owner
Entity Name:	CA DAIRIES
Entity Title:	Not Reported
Affiliation Address:	POBOX 6210
Affiliation City:	ARTESIA
Affiliation State:	Not Reported
Affiliation Country:	Not Reported
Affiliation Zip:	Not Reported
Affiliation Phone:	,

Affiliation Type Desc:	Environmental Contact
Entity Name:	RICO HINOJOSA EXT 205
Entity Title:	PLANT MANAGER
Affiliation Address:	Not Reported
Affiliation City:	Not Reported
Affiliation State:	Not Reported
Affiliation Country:	Not Reported
Affiliation Zip:	Not Reported
Affiliation Phone:	,

Affiliation Type Desc:	Environmental Contact
Entity Name:	SY D LE
Entity Title:	ENVIRONMENTAL CONTACT
Affiliation Address:	2000 N PLAZA DRIVE
Affiliation City:	VISALIA
Affiliation State:	CA
Affiliation Country:	Not Reported
Affiliation Zip:	Not Reported
Affiliation Phone:	,

Affiliation Type Desc:	Facility Owner
Entity Name:	CA DAIRIES
Entity Title:	OWNER
Affiliation Address:	POBOX 6210
Affiliation City:	ARTESIA
Affiliation State:	CA
Affiliation Country:	Not Reported

CALIFORNIA DAIRIES, INC, 11709 ARTESIA BLVD, ARTESIA, CA 90701 (Continued)

Affiliation Zip:	Not Reported
Affiliation Phone:	,

Affiliation Type Desc:	Public Contact
Entity Name:	Tom Williams
Entity Title:	Not Reported
Affiliation Address:	POBOX 6210
Affiliation City:	ARTESIA
Affiliation State:	Not Reported
Affiliation Country:	Not Reported
Affiliation Zip:	Not Reported
Affiliation Phone:	,

Affiliation Type Desc:	Environmental Contact
Entity Name:	Thomas Williams
Entity Title:	Director of Environmental Compliance
Affiliation Address:	POBOX 6210
Affiliation City:	ARTESIA
Affiliation State:	Not Reported
Affiliation Country:	Not Reported
Affiliation Zip:	Not Reported
Affiliation Phone:	,

Name:	CALIFORNIA MILK PRODUCTS
Address:	11709 ARTESIA BLVD E
City,State,Zip:	ARTESIA, CA 90701
Site ID:	716728
CERS ID:	T0603702769
CERS Description:	Leaking Underground Storage Tank Cleanup Site

Affiliation:

Affiliation Type Desc:	Local Agency Caseworker
Entity Name:	JOHN AWUJO - LOS ANGELES COUNTY
Entity Title:	Not Reported
Affiliation Address:	900 S FREMONT AVE
Affiliation City:	ALHAMBRA
Affiliation State:	CA
Affiliation Country:	Not Reported
Affiliation Zip:	Not Reported
Affiliation Phone:	6264583507,

Affiliation Type Desc:	Regional Board Caseworker
Entity Name:	YUE RONG - LOS ANGELES RWQCB (REGION 4)
Entity Title:	Not Reported
Affiliation Address:	320 W. 4TH ST., SUITE 200
Affiliation City:	Los Angeles
Affiliation State:	CA
Affiliation Country:	Not Reported
Affiliation Zip:	Not Reported
Affiliation Phone:	,

CALIFORNIA MILK PRODUCTS 11709 ARTESIA BLVD E, ARTESIA, CA, 90701			1028929717
▲ I44	NW 1/10 - 1/3	(1351 ft. / 0.256 mi.)	Other Ascertainable Records
	8 ft. Higher Elevation	64 ft. Above Sea Level	

Worksheet:

UST FINDER RELEASE: Other Ascertainable Records

Object ID:	64720
Facility ID:	Not Reported
Lust ID:	CAT0603702769
Name:	CALIFORNIA MILK PRODUCTS
Address:	11709 ARTESIA BLVD E
City,State,Zip:	ARTESIA, CA 90701
Address Match Type:	PointAddress
Reported Date:	Not Reported
Status:	No Further Action
Substance:	Not Reported
Population within 1500ft:	1503
Domestic Wells within 1500ft:	0
Land Use:	Developed, High Intensity
Within SPA:	No
SPA PWS Facility ID:	Not Reported
SPA Water Type:	Not Reported
SPA Facility Type:	Not Reported
SPA HUC12:	Not Reported
Within WHPA:	Yes
WHPA PWS Facility ID:	CA1910065_12969
WHPA Water Type:	GW - Ground water
WHPA Facility Type:	WL - Well
WHPA HUC12:	180701060606
Within 100yr Floodplain:	No
Tribe:	Not Reported
EPA Region:	9
NFA Letter 1:	Not Reported
NFA Letter 2:	Not Reported
NFA Letter 3:	Not Reported
NFA Letter 4:	Not Reported
Closed With Residual Contaminate:	Not Reported
Coordinate Source:	Geocode
X Coord:	-118.08446
Y Coord:	33.8731100000001
Latitude:	33.8731099999999
Longitude:	-118.08446

CIRCLE K STORES INC #2211230 17122 PIONEER BLVD, ARTESIA, CA, 907012704	S101295551

▲ M45	N 1/10 - 1/3	(1518 ft. / 0.288 mi.)	Other Ascertainable Records
	7 ft. Higher Elevation	63 ft. Above Sea Level	

Worksheet:

ENF: Other Ascertainable Records

Name:	MOBIL #18-GP9 (FORMER #11-GP9)
Address:	17122 PIONEER
City,State,Zip:	ARTESIA, CA 90701
Region:	4
Facility Id:	243158
Agency Name:	ExxonMobil Oil Corporation Torrance
Place Type:	Facility
Place Subtype:	Not Reported
Facility Type:	All other facilities
Agency Type:	Privately-Owned Business
# Of Agencies:	1
Place Latitude:	33.875022
Place Longitude:	-118.082215
SIC Code 1:	Not Reported
SIC Desc 1:	Not Reported
SIC Code 2:	Not Reported
SIC Desc 2:	Not Reported
SIC Code 3:	Not Reported
SIC Desc 3:	Not Reported
NAICS Code 1:	Not Reported
NAICS Desc 1:	Not Reported
NAICS Code 2:	Not Reported
NAICS Desc 2:	Not Reported
NAICS Code 3:	Not Reported
NAICS Desc 3:	Not Reported
# Of Places:	1
Source Of Facility:	Reg Meas
Design Flow:	Not Reported
Threat To Water Quality:	Not Reported
Complexity:	Not Reported
Pretreatment:	Not Reported
Facility Waste Type:	Not Reported
Facility Waste Type 2:	Not Reported
Facility Waste Type 3:	Not Reported
Facility Waste Type 4:	Not Reported
Program:	UST
Program Category1:	TANKS
Program Category2:	TANKS
# Of Programs:	1
WDID:	I-02871
Reg Measure Id:	168118
Reg Measure Type:	Unregulated
Region:	4
Order #:	Not Reported

CIRCLE K STORES INC #2211230, 17122 PIONEER BLVD, ARTESIA, CA 907012704 (Continued)

Npdes# CA#:	Not Reported
Major-Minor:	Not Reported
Npdes Type:	Not Reported
Reclamation:	Not Reported
Dredge Fill Fee:	Not Reported
301H:	Not Reported
Application Fee Amt Received:	Not Reported
Status:	Never Active
Status Date:	02/20/2013
Effective Date:	Not Reported
Expiration/Review Date:	Not Reported
Termination Date:	Not Reported
WDR Review - Amend:	Not Reported
WDR Review - Revise/Renew:	Not Reported
WDR Review - Rescind:	Not Reported
WDR Review - No Action Required:	Not Reported
WDR Review - Pending:	Not Reported
WDR Review - Planned:	Not Reported
Status Enrollee:	N
Individual/General:	I
Fee Code:	Not Reported
Direction/Voice:	Passive
Enforcement Id(EID):	227961
Region:	4
Order / Resolution Number:	NOV
Enforcement Action Type:	Notice of Violation
Effective Date:	09/26/2000
Adoption/Issuance Date:	Not Reported
Achieve Date:	10/31/2000
Termination Date:	09/26/2000
ACL Issuance Date:	Not Reported
EPL Issuance Date:	Not Reported
Status:	Historical
Title:	Enforcement - I-02871
Description:	Notice of Violation sent 9/26/00 for overdue groundwater investigation & cleanup workplan.
Program:	UST
Latest Milestone Completion Date:	Not Reported
# Of Programs1:	1
Total Assessment Amount:	0
Initial Assessed Amount:	0
Liability $ Amount:	0
Project $ Amount:	0
Liability $ Paid:	0
Project $ Completed:	0
Total $ Paid/Completed Amount:	0

HIST CORTESE: Other Ascertainable Records

edr_fname:	MOBIL #18-GP9 (FORMER #11

CIRCLE K STORES INC #2211230, 17122 PIONEER BLVD, ARTESIA, CA 907012704 (Continued)

edr_fadd1:	17122 PIONEER
City,State,Zip:	ARTESIA, CA 90701
Region:	CORTESE
Facility County Code:	19
Reg By:	LTNKA
Reg Id:	I-02871

LOS ANGELES CO. HMS: Other Ascertainable Records

Name:	CIRCLE K STORES INC #2211230
Address:	17122 PIONEER BLVD
City,State,Zip:	ARTESIA, CA 907012704
Region:	LA
Permit Category:	T
Facility Id:	002781-058189
Facility Type:	0
Facility Status:	Closed
Area:	1D
Permit Number:	000777243
Permit Status:	Closed

Name:	CIRCLE K STORES INC
Address:	17122 PIONEER BLVD
City,State,Zip:	ARTESIA, CA 907012704
Region:	LA
Permit Category:	I
Facility Id:	002781-058236
Facility Type:	01
Facility Status:	Removed
Area:	1D
Permit Number:	000021335
Permit Status:	Removed

MOBIL #18-GP9 (FORMER #11-GP9) 17122 PIONEER BLVD S, ARTESIA, CA, 90701			S103281924
▲ M46	N 1/10 - 1/3	(1518 ft. / 0.288 mi.)	Lists of state and tribal leaking storage tanks Other Ascertainable Records
	7 ft. Higher Elevation	63 ft. Above Sea Level	

Worksheet:

LUST: Lists of state and tribal leaking storage tanks

Name:	FORMER MOBIL #18-GP9
Address:	17122 PIONEER BLVD S
City,State,Zip:	ARTESIA, CA 90701
Lead Agency:	LOS ANGELES RWQCB (REGION 4)
Case Type:	LUST Cleanup Site
Geo Track:	http://geotracker.waterboards.ca.gov/profile_report.asp?global_id=T0603702870
Global Id:	T0603702870
Latitude:	33.875014797

MOBIL #18-GP9 (FORMER #11-GP9), 17122 PIONEER BLVD S, ARTESIA, CA 90701 (Continued)

Longitude:	-118.082075173
Status:	Open - Verification Monitoring
Status Date:	01/25/2018
Case Worker:	NB
RB Case Number:	I-02871
Local Agency:	LOS ANGELES COUNTY
File Location:	Regional Board
Local Case Number:	Not Reported
Potential Media Affect:	Aquifer used for drinking water supply
Potential Contaminants of Concern:	Other Solvent or Non-Petroleum Hydrocarbon
EPA Region:	9
Coordinate Source:	* Historical Geocode - Exact Address Match
Cuf Case:	YES
Quantity Released Gallons:	Not Reported
Begin Date:	06/16/1987
Leak Reported Date:	06/17/1992
How Discovered:	Tank Closure
How Discovered Description:	Not Reported
Discharge Source:	Other
Discharge Cause:	Unknown
Stop Method:	Not Reported
Stop Description:	Not Reported
No Further Action Date:	Not Reported
CA Water Watershed Name:	San Gabriel River - Lower San Gabriel - Central (Split) (405.15)
Dwr Groundwater Subbasin Name:	Coastal Plain Of Los Angeles - Central (4-011.04)
Disadvantaged Community:	Not Reported
CA Enviroscreen 3 Score:	76-80%
CA Enviroscreen 4 Score:	70-75%
Military DOD Site:	No
Facility Project Subtype:	Not Reported
RWQCB Region:	LOS ANGELES RWQCB (REGION 4)
Site History:	Not Reported

LUST:

Global Id:	T0603702870
Contact Type:	Local Agency Caseworker
Contact Name:	JOHN AWUJO
Organization Name:	LOS ANGELES COUNTY
Address:	900 S FREMONT AVE
City:	ALHAMBRA
Email:	jawujo@dpw.lacounty.gov
Phone Number:	6264583507

Global Id:	T0603702870
Contact Type:	Regional Board Caseworker - Primary Caseworker
Contact Name:	NHAN BAO
Organization Name:	LOS ANGELES RWQCB (REGION 4)
Address:	320 WEST 4TH STREET, SUITE 200
City:	LOS ANGELES
Email:	nbao@waterboards.ca.gov

MOBIL #18-GP9 (FORMER #11-GP9), 17122 PIONEER BLVD S, ARTESIA, CA 90701 (Continued)

Phone Number:	2135766703

LUST:

Global Id:	T0603702870
Action Type:	ENFORCEMENT
Date:	02/27/2001
Action:	13267 Requirement
Global Id:	T0603702870
Action Type:	ENFORCEMENT
Date:	01/05/2015
Action:	Staff Letter
Global Id:	T0603702870
Action Type:	ENFORCEMENT
Date:	05/03/2019
Action:	Health and Safety Code Section 25296.10(c)
Global Id:	T0603702870
Action Type:	ENFORCEMENT
Date:	06/04/2020
Action:	Clean Up Fund - Case Closure Review Summary Report (RSR)
Global Id:	T0603702870
Action Type:	ENFORCEMENT
Date:	04/27/2021
Action:	Email Correspondence
Global Id:	T0603702870
Action Type:	Other
Date:	06/16/1987
Action:	Leak Discovery
Global Id:	T0603702870
Action Type:	RESPONSE
Date:	01/15/2003
Action:	Monitoring Report - Quarterly
Global Id:	T0603702870
Action Type:	RESPONSE
Date:	10/15/2002
Action:	Monitoring Report - Quarterly
Global Id:	T0603702870
Action Type:	RESPONSE
Date:	04/15/2005
Action:	CAP/RAP - Feasibility Study Report
Global Id:	T0603702870
Action Type:	RESPONSE
Date:	04/15/2003
Action:	Monitoring Report - Quarterly
Global Id:	T0603702870

MOBIL #18-GP9 (FORMER #11-GP9), 17122 PIONEER BLVD S, ARTESIA, CA 90701 (Continued)

Action Type:	RESPONSE
Date:	10/15/2006
Action:	Monitoring Report - Quarterly
Global Id:	T0603702870
Action Type:	RESPONSE
Date:	10/15/2006
Action:	Soil and Water Investigation Report
Global Id:	T0603702870
Action Type:	RESPONSE
Date:	07/15/2006
Action:	Monitoring Report - Quarterly
Global Id:	T0603702870
Action Type:	RESPONSE
Date:	07/15/2006
Action:	Soil and Water Investigation Report
Global Id:	T0603702870
Action Type:	RESPONSE
Date:	04/15/2007
Action:	Monitoring Report - Quarterly
Global Id:	T0603702870
Action Type:	RESPONSE
Date:	04/15/2007
Action:	Soil and Water Investigation Report
Global Id:	T0603702870
Action Type:	RESPONSE
Date:	04/15/2018
Action:	Monitoring Report - Quarterly
Global Id:	T0603702870
Action Type:	RESPONSE
Date:	07/15/2019
Action:	Monitoring Report - Semi-Annually
Global Id:	T0603702870
Action Type:	RESPONSE
Date:	09/24/2021
Action:	Public Comment
Global Id:	T0603702870
Action Type:	RESPONSE
Date:	05/13/2021
Action:	Electronic Reporting Submittal Due
Global Id:	T0603702870
Action Type:	ENFORCEMENT
Date:	12/04/2007
Action:	Staff Letter
Global Id:	T0603702870

MOBIL #18-GP9 (FORMER #11-GP9), 17122 PIONEER BLVD S, ARTESIA, CA 90701 (Continued)

Action Type:	ENFORCEMENT
Date:	06/15/2009
Action:	Staff Letter
Global Id:	T0603702870
Action Type:	ENFORCEMENT
Date:	02/12/2016
Action:	Letter - Notice
Global Id:	T0603702870
Action Type:	ENFORCEMENT
Date:	12/10/2021
Action:	Clean Up Fund - Case Closure Review Summary Report (RSR)
Global Id:	T0603702870
Action Type:	ENFORCEMENT
Date:	04/13/2021
Action:	Staff Letter
Global Id:	T0603702870
Action Type:	Other
Date:	06/17/1992
Action:	Leak Reported
Global Id:	T0603702870
Action Type:	RESPONSE
Date:	01/15/2009
Action:	Monitoring Report - Quarterly
Global Id:	T0603702870
Action Type:	RESPONSE
Date:	04/15/2002
Action:	Monitoring Report - Quarterly
Global Id:	T0603702870
Action Type:	RESPONSE
Date:	10/15/2005
Action:	Soil and Water Investigation Report
Global Id:	T0603702870
Action Type:	RESPONSE
Date:	10/15/2005
Action:	Monitoring Report - Quarterly
Global Id:	T0603702870
Action Type:	RESPONSE
Date:	01/15/2006
Action:	Monitoring Report - Quarterly
Global Id:	T0603702870
Action Type:	RESPONSE
Date:	01/15/2006
Action:	Soil and Water Investigation Report
Global Id:	T0603702870

MOBIL #18-GP9 (FORMER #11-GP9), 17122 PIONEER BLVD S, ARTESIA, CA 90701 (Continued)

Action Type:	RESPONSE
Date:	01/15/2007
Action:	Monitoring Report - Quarterly
Global Id:	T0603702870
Action Type:	RESPONSE
Date:	01/15/2007
Action:	Soil and Water Investigation Report
Global Id:	T0603702870
Action Type:	RESPONSE
Date:	10/15/2007
Action:	Soil and Water Investigation Report
Global Id:	T0603702870
Action Type:	RESPONSE
Date:	10/15/2007
Action:	Monitoring Report - Quarterly
Global Id:	T0603702870
Action Type:	RESPONSE
Date:	04/15/2006
Action:	Monitoring Report - Quarterly
Global Id:	T0603702870
Action Type:	RESPONSE
Date:	04/15/2006
Action:	Soil and Water Investigation Report
Global Id:	T0603702870
Action Type:	RESPONSE
Date:	07/15/2010
Action:	Conceptual Site Model
Global Id:	T0603702870
Action Type:	RESPONSE
Date:	07/15/2015
Action:	Monitoring Report - Quarterly
Global Id:	T0603702870
Action Type:	RESPONSE
Date:	07/15/2020
Action:	Monitoring Report - Semi-Annually
Global Id:	T0603702870
Action Type:	RESPONSE
Date:	01/15/2020
Action:	Monitoring Report - Semi-Annually
Global Id:	T0603702870
Action Type:	RESPONSE
Date:	10/15/2017
Action:	Monitoring Report - Quarterly
Global Id:	T0603702870

MOBIL #18-GP9 (FORMER #11-GP9), 17122 PIONEER BLVD S, ARTESIA, CA 90701 (Continued)

Action Type:	RESPONSE
Date:	07/15/2018
Action:	Monitoring Report - Quarterly
Global Id:	T0603702870
Action Type:	RESPONSE
Date:	01/15/2018
Action:	Monitoring Report - Quarterly
Global Id:	T0603702870
Action Type:	RESPONSE
Date:	07/15/2017
Action:	Monitoring Report - Semi-Annually
Global Id:	T0603702870
Action Type:	RESPONSE
Date:	04/09/2018
Action:	Correspondence
Global Id:	T0603702870
Action Type:	ENFORCEMENT
Date:	11/03/2015
Action:	Notification - Public Participation Document
Global Id:	T0603702870
Action Type:	ENFORCEMENT
Date:	10/26/2018
Action:	Staff Letter
Global Id:	T0603702870
Action Type:	ENFORCEMENT
Date:	06/29/2018
Action:	Closure Denial Letter - #2012-0062
Global Id:	T0603702870
Action Type:	Other
Date:	06/16/1987
Action:	Leak Stopped
Global Id:	T0603702870
Action Type:	RESPONSE
Date:	10/15/2009
Action:	Conceptual Site Model
Global Id:	T0603702870
Action Type:	RESPONSE
Date:	04/15/2009
Action:	Monitoring Report - Quarterly
Global Id:	T0603702870
Action Type:	RESPONSE
Date:	01/15/2005
Action:	Interim Remedial Action Plan
Global Id:	T0603702870

MOBIL #18-GP9 (FORMER #11-GP9), 17122 PIONEER BLVD S, ARTESIA, CA 90701 (Continued)

Action Type:	RESPONSE
Date:	04/15/2005
Action:	Monitoring Report - Quarterly
Global Id:	T0603702870
Action Type:	RESPONSE
Date:	04/15/2005
Action:	Soil and Water Investigation Report
Global Id:	T0603702870
Action Type:	RESPONSE
Date:	07/15/2005
Action:	Monitoring Report - Quarterly
Global Id:	T0603702870
Action Type:	RESPONSE
Date:	07/15/2005
Action:	Soil and Water Investigation Report
Global Id:	T0603702870
Action Type:	RESPONSE
Date:	07/15/2002
Action:	Monitoring Report - Quarterly
Global Id:	T0603702870
Action Type:	RESPONSE
Date:	07/15/2007
Action:	Monitoring Report - Quarterly
Global Id:	T0603702870
Action Type:	RESPONSE
Date:	01/15/2010
Action:	Monitoring Report - Quarterly
Global Id:	T0603702870
Action Type:	RESPONSE
Date:	01/15/2012
Action:	Conceptual Site Model
Global Id:	T0603702870
Action Type:	RESPONSE
Date:	01/15/2012
Action:	Monitoring Report - Quarterly
Global Id:	T0603702870
Action Type:	RESPONSE
Date:	04/15/2012
Action:	Conceptual Site Model
Global Id:	T0603702870
Action Type:	RESPONSE
Date:	06/29/2012
Action:	Well Installation Report
Global Id:	T0603702870

MOBIL #18-GP9 (FORMER #11-GP9), 17122 PIONEER BLVD S, ARTESIA, CA 90701 (Continued)

Action Type:	RESPONSE
Date:	07/15/2012
Action:	Conceptual Site Model
Global Id:	T0603702870
Action Type:	RESPONSE
Date:	07/15/2012
Action:	Monitoring Report - Quarterly
Global Id:	T0603702870
Action Type:	RESPONSE
Date:	10/15/2012
Action:	Monitoring Report - Quarterly
Global Id:	T0603702870
Action Type:	RESPONSE
Date:	10/15/2012
Action:	Conceptual Site Model
Global Id:	T0603702870
Action Type:	RESPONSE
Date:	01/15/2013
Action:	Conceptual Site Model
Global Id:	T0603702870
Action Type:	RESPONSE
Date:	01/15/2013
Action:	Monitoring Report - Semi-Annually
Global Id:	T0603702870
Action Type:	RESPONSE
Date:	04/15/2013
Action:	Conceptual Site Model
Global Id:	T0603702870
Action Type:	RESPONSE
Date:	07/15/2013
Action:	Monitoring Report - Semi-Annually
Global Id:	T0603702870
Action Type:	RESPONSE
Date:	01/15/2014
Action:	Monitoring Report - Semi-Annually
Global Id:	T0603702870
Action Type:	RESPONSE
Date:	07/15/2014
Action:	Monitoring Report - Semi-Annually
Global Id:	T0603702870
Action Type:	RESPONSE
Date:	04/15/2015
Action:	Monitoring Report - Quarterly
Global Id:	T0603702870

MOBIL #18-GP9 (FORMER #11-GP9), 17122 PIONEER BLVD S, ARTESIA, CA 90701 (Continued)

Action Type:	RESPONSE
Date:	01/15/2016
Action:	Email Correspondence
Global Id:	T0603702870
Action Type:	ENFORCEMENT
Date:	06/29/2004
Action:	13267 Requirement
Global Id:	T0603702870
Action Type:	ENFORCEMENT
Date:	11/30/2004
Action:	Staff Letter
Global Id:	T0603702870
Action Type:	ENFORCEMENT
Date:	12/18/2018
Action:	Staff Letter
Global Id:	T0603702870
Action Type:	RESPONSE
Date:	10/15/2008
Action:	Monitoring Report - Quarterly
Global Id:	T0603702870
Action Type:	RESPONSE
Date:	07/15/2008
Action:	Monitoring Report - Quarterly
Global Id:	T0603702870
Action Type:	RESPONSE
Date:	07/15/2009
Action:	Monitoring Report - Semi-Annually
Global Id:	T0603702870
Action Type:	RESPONSE
Date:	01/15/2005
Action:	Soil and Water Investigation Workplan
Global Id:	T0603702870
Action Type:	RESPONSE
Date:	01/15/2005
Action:	Soil and Water Investigation Report
Global Id:	T0603702870
Action Type:	RESPONSE
Date:	01/15/2005
Action:	CAP/RAP - Final Remediation / Design Plan
Global Id:	T0603702870
Action Type:	RESPONSE
Date:	01/15/2005
Action:	Monitoring Report - Quarterly
Global Id:	T0603702870

MOBIL #18-GP9 (FORMER #11-GP9), 17122 PIONEER BLVD S, ARTESIA, CA 90701 (Continued)

Action Type:	RESPONSE
Date:	10/15/2004
Action:	Monitoring Report - Quarterly
Global Id:	T0603702870
Action Type:	RESPONSE
Date:	01/15/2008
Action:	Soil and Water Investigation Workplan
Global Id:	T0603702870
Action Type:	RESPONSE
Date:	02/15/2007
Action:	Interim Remedial Action Plan
Global Id:	T0603702870
Action Type:	RESPONSE
Date:	02/15/2007
Action:	Other Report / Document
Global Id:	T0603702870
Action Type:	RESPONSE
Date:	08/15/2004
Action:	Soil and Water Investigation Workplan
Global Id:	T0603702870
Action Type:	RESPONSE
Date:	07/15/2004
Action:	Monitoring Report - Quarterly
Global Id:	T0603702870
Action Type:	RESPONSE
Date:	04/15/2005
Action:	Soil and Water Investigation Report
Global Id:	T0603702870
Action Type:	RESPONSE
Date:	04/15/2011
Action:	Monitoring Report - Semi-Annually
Global Id:	T0603702870
Action Type:	RESPONSE
Date:	04/15/2011
Action:	Conceptual Site Model
Global Id:	T0603702870
Action Type:	RESPONSE
Date:	07/15/2011
Action:	Conceptual Site Model
Global Id:	T0603702870
Action Type:	RESPONSE
Date:	10/15/2011
Action:	Conceptual Site Model
Global Id:	T0603702870

MOBIL #18-GP9 (FORMER #11-GP9), 17122 PIONEER BLVD S, ARTESIA, CA 90701 (Continued)

Action Type:	RESPONSE
Date:	10/06/2011
Action:	Well Installation Report
Global Id:	T0603702870
Action Type:	REMEDIATION
Date:	01/01/1998
Action:	Dual Phase Extraction
Global Id:	T0603702870
Action Type:	REMEDIATION
Date:	01/01/1987
Action:	Excavation
Global Id:	T0603702870
Action Type:	REMEDIATION
Date:	10/01/2006
Action:	Pump & Treat (P&T) Groundwater
Global Id:	T0603702870
Action Type:	ENFORCEMENT
Date:	02/22/2005
Action:	Staff Letter
Global Id:	T0603702870
Action Type:	ENFORCEMENT
Date:	06/14/2018
Action:	Staff Letter
Global Id:	T0603702870
Action Type:	ENFORCEMENT
Date:	02/09/2018
Action:	Staff Letter
Global Id:	T0603702870
Action Type:	RESPONSE
Date:	07/15/2003
Action:	Monitoring Report - Quarterly
Global Id:	T0603702870
Action Type:	RESPONSE
Date:	01/15/2005
Action:	Soil and Water Investigation Report
Global Id:	T0603702870
Action Type:	RESPONSE
Date:	10/15/2004
Action:	Soil and Water Investigation Report
Global Id:	T0603702870
Action Type:	RESPONSE
Date:	10/15/2004
Action:	Soil and Water Investigation Report
Global Id:	T0603702870

MOBIL #18-GP9 (FORMER #11-GP9), 17122 PIONEER BLVD S, ARTESIA, CA 90701 (Continued)

Action Type:	RESPONSE
Date:	10/15/2004
Action:	Interim Remedial Action Plan
Global Id:	T0603702870
Action Type:	RESPONSE
Date:	01/15/2004
Action:	Monitoring Report - Quarterly
Global Id:	T0603702870
Action Type:	RESPONSE
Date:	04/15/2004
Action:	Monitoring Report - Quarterly
Global Id:	T0603702870
Action Type:	RESPONSE
Date:	10/15/2003
Action:	Monitoring Report - Quarterly
Global Id:	T0603702870
Action Type:	RESPONSE
Date:	04/15/2008
Action:	Conceptual Site Model
Global Id:	T0603702870
Action Type:	RESPONSE
Date:	04/15/2008
Action:	Monitoring Report - Quarterly
Global Id:	T0603702870
Action Type:	RESPONSE
Date:	01/15/2008
Action:	Soil and Water Investigation Report
Global Id:	T0603702870
Action Type:	RESPONSE
Date:	07/15/2007
Action:	Soil and Water Investigation Report
Global Id:	T0603702870
Action Type:	RESPONSE
Date:	10/15/2010
Action:	Conceptual Site Model
Global Id:	T0603702870
Action Type:	RESPONSE
Date:	04/15/2012
Action:	Monitoring Report - Quarterly
Global Id:	T0603702870
Action Type:	RESPONSE
Date:	07/15/2010
Action:	Monitoring Report - Semi-Annually
Global Id:	T0603702870

MOBIL #18-GP9 (FORMER #11-GP9), 17122 PIONEER BLVD S, ARTESIA, CA 90701 (Continued)

Action Type:	RESPONSE
Date:	10/15/2009
Action:	Monitoring Report - Semi-Annually
Global Id:	T0603702870
Action Type:	RESPONSE
Date:	10/15/2010
Action:	Monitoring Report - Semi-Annually
Global Id:	T0603702870
Action Type:	RESPONSE
Date:	06/03/2019
Action:	Soil and Water Investigation Workplan
Global Id:	T0603702870
Action Type:	RESPONSE
Date:	01/15/2011
Action:	Monitoring Report - Semi-Annually
Global Id:	T0603702870
Action Type:	RESPONSE
Date:	01/15/2011
Action:	Conceptual Site Model
Global Id:	T0603702870
Action Type:	RESPONSE
Date:	10/28/2014
Action:	Request for Closure - Regulator Responded
Global Id:	T0603702870
Action Type:	RESPONSE
Date:	09/19/2017
Action:	Request for Closure - Regulator Responded
Global Id:	T0603702870
Action Type:	RESPONSE
Date:	05/03/2018
Action:	Request for Closure - Regulator Responded
Global Id:	T0603702870
Action Type:	RESPONSE
Date:	12/26/2018
Action:	Soil and Water Investigation Workplan - Regulator Responded
Global Id:	T0603702870
Action Type:	RESPONSE
Date:	07/16/2018
Action:	Soil and Water Investigation Workplan - Regulator Responded
Global Id:	T0603702870
Action Type:	RESPONSE
Date:	07/29/2019
Action:	Request for Closure - Regulator Responded
Global Id:	T0603702870

MOBIL #18-GP9 (FORMER #11-GP9), 17122 PIONEER BLVD S, ARTESIA, CA 90701 (Continued)

Action Type:	RESPONSE
Date:	02/19/2021
Action:	Request for Closure - Regulator Responded

LUST:

Global Id:	T0603702870
Status:	Open - Case Begin Date
Status Date:	06/16/1987
Global Id:	T0603702870
Status:	Open - Site Assessment
Status Date:	05/07/1998
Global Id:	T0603702870
Status:	Open - Remediation
Status Date:	10/15/2004
Global Id:	T0603702870
Status:	Open - Remediation
Status Date:	04/29/2011
Global Id:	T0603702870
Status:	Open - Verification Monitoring
Status Date:	04/14/2015
Global Id:	T0603702870
Status:	Open - Eligible for Closure
Status Date:	05/14/2015
Global Id:	T0603702870
Status:	Open - Verification Monitoring
Status Date:	06/09/2017
Global Id:	T0603702870
Status:	Open - Verification Monitoring
Status Date:	01/25/2018

LUST REG 4:

Region:	4
Regional Board:	04
County:	Los Angeles
Facility Id:	I-02871
Status:	Remediation Plan
Substance:	Hydrocarbons
Substance Quantity:	Not Reported
Local Case No:	Not Reported
Case Type:	Groundwater
Abatement Method Used at the Site:	Not Reported
Global ID:	T0603702870
W Global ID:	Not Reported
Staff:	NB
Local Agency:	19000

MOBIL #18-GP9 (FORMER #11-GP9), 17122 PIONEER BLVD S, ARTESIA, CA 90701 (Continued)

Cross Street:	Not Reported
Enforcement Type:	DLLET
Date Leak Discovered:	6/16/1987
Date Leak First Reported:	6/17/1992
Date Leak Record Entered:	8/25/1992
Date Confirmation Began:	Not Reported
Date Leak Stopped:	6/16/1987
Date Case Last Changed on Database:	7/12/2002
Date the Case was Closed:	Not Reported
How Leak Discovered:	Tank Closure
How Leak Stopped:	Not Reported
Cause of Leak:	UNK
Leak Source:	UNK
Operator:	Not Reported
Water System:	Not Reported
Well Name:	Not Reported
Approx. Dist To Production Well (ft):	515.4404303494527379696348938 2
Source of Cleanup Funding:	UNK
Preliminary Site Assessment Workplan Submitted:	Not Reported
Preliminary Site Assessment Began:	Not Reported
Pollution Characterization Began:	5/7/1998
Remediation Plan Submitted:	2/27/2001
Remedial Action Underway:	Not Reported
Post Remedial Action Monitoring Began:	6/17/1992
Enforcement Action Date:	Not Reported
Historical Max MTBE Date:	10/29/1998
Hist Max MTBE Conc in Groundwater:	130000
Hist Max MTBE Conc in Soil:	2
Significant Interim Remedial Action Taken:	Not Reported
GW Qualifier:	Not Reported
Soil Qualifier:	ND
Organization:	Not Reported
Owner Contact:	Not Reported
Responsible Party:	JOHNNY MEDRANO
RP Address:	3700 W 190TH ST. TPT2
Program:	LUST
Lat/Long:	33.8756119 / -1
Local Agency Staff:	Not Reported
Beneficial Use:	Not Reported
Priority:	Not Reported
Cleanup Fund Id:	Not Reported
Suspended:	Not Reported
Assigned Name:	Not Reported
Summary:	MTBE FOUND AT 54,000 UG/L IN MW-1A.; 10/11/00 3RD QTR GW MON RPT 2000; 10/27/00 SITE ASSESSMENT & RAP; 1/6/01 4TH QTR GW MON RPT 2000; 2/5/01 PUEL DISPENSING COMPLEX SOIL SAMPLING; 3/28/01 1ST QTR GW MON RPT 2001

CORTESE: Other Ascertainable Records

MOBIL #18-GP9 (FORMER #11-GP9), 17122 PIONEER BLVD S, ARTESIA, CA 90701 (Continued)

Name:	FORMER MOBIL #18-GP9
Address:	17122 PIONEER BLVD S
City,State,Zip:	ARTESIA, CA 90701
Region:	CORTESE
Envirostor Id:	Not Reported
Global ID:	T0603702870
Site/Facility Type:	LUST CLEANUP SITE
Cleanup Status:	OPEN - VERIFICATION MONITORING
Status Date:	Not Reported
Site Code:	Not Reported
Latitude:	Not Reported
Longitude:	Not Reported
Owner:	Not Reported
Enf Type:	Not Reported
Swat R:	Not Reported
Flag:	active
Order No:	Not Reported
Waste Discharge System No:	Not Reported
Effective Date:	Not Reported
Region 2:	Not Reported
WID Id:	Not Reported
Solid Waste Id No:	Not Reported
Waste Management Uit Name:	Not Reported
File Name:	Active Open

CERS: Other Ascertainable Records

Name:	FORMER MOBIL #18-GP9
Address:	17122 PIONEER BLVD S
City,State,Zip:	ARTESIA, CA 90701
Site ID:	731496
CERS ID:	T0603702870
CERS Description:	Leaking Underground Storage Tank Cleanup Site

Affiliation:

Affiliation Type Desc:	Local Agency Caseworker
Entity Name:	JOHN AWUJO - LOS ANGELES COUNTY
Entity Title:	Not Reported
Affiliation Address:	900 S FREMONT AVE
Affiliation City:	ALHAMBRA
Affiliation State:	CA
Affiliation Country:	Not Reported
Affiliation Zip:	Not Reported
Affiliation Phone:	6264583507,

Affiliation Type Desc:	Regional Board Caseworker
Entity Name:	NHAN BAO - LOS ANGELES RWQCB (REGION 4)
Entity Title:	Not Reported
Affiliation Address:	320 WEST 4TH STREET, SUITE 200
Affiliation City:	LOS ANGELES

MOBIL #18-GP9 (FORMER #11-GP9), 17122 PIONEER BLVD S, ARTESIA, CA 90701 (Continued)

Affiliation State:	CA
Affiliation Country:	Not Reported
Affiliation Zip:	Not Reported
Affiliation Phone:	2135766703,

FORMER MOBIL #18-GP9 17122 PIONEER BLVD S, ARTESIA, CA, 90701			1028964966
▲ M47	N 1/10 - 1/3	(1518 ft. / 0.288 mi.)	Other Ascertainable Records
	7 ft. Higher Elevation	63 ft. Above Sea Level	

Worksheet:

UST FINDER RELEASE: Other Ascertainable Records

Object ID:	64763
Facility ID:	Not Reported
Lust ID:	CAT0603702870
Name:	FORMER MOBIL #18-GP9
Address:	17122 PIONEER BLVD S
City,State,Zip:	ARTESIA, CA 90701
Address Match Type:	PointAddress
Reported Date:	Not Reported
Status:	Open
Substance:	Not Reported
Population within 1500ft:	1587
Domestic Wells within 1500ft:	2
Land Use:	Developed, High Intensity
Within SPA:	No
SPA PWS Facility ID:	Not Reported
SPA Water Type:	Not Reported
SPA Facility Type:	Not Reported
SPA HUC12:	Not Reported
Within WHPA:	Yes
WHPA PWS Facility ID:	CA1910218_14263
WHPA Water Type:	GW - Ground water
WHPA Facility Type:	WL - Well
WHPA HUC12:	180701060606
Within 100yr Floodplain:	No
Tribe:	Not Reported
EPA Region:	9
NFA Letter 1:	Not Reported
NFA Letter 2:	Not Reported
NFA Letter 3:	Not Reported
NFA Letter 4:	Not Reported
Closed With Residual Contaminate:	Not Reported
Coordinate Source:	Geocode
X Coord:	-118.08222
Y Coord:	33.87505

FORMER MOBIL #18-GP9, 17122 PIONEER BLVD S, ARTESIA, CA 90701 (Continued)

Latitude:	33.87505
Longitude:	-118.08222

ELROY PAINTING CONTRACTOR 17220 JERSEY, ARTESIA, CA, 90701			S101539929
▲ N48	NW 1/10 - 1/3	(1621 ft. / 0.307 mi.)	Lists of state and tribal leaking storage tanks Other Ascertainable Records
	8 ft. Higher Elevation	64 ft. Above Sea Level	

Worksheet:

SLIC REG 4: Lists of state and tribal leaking storage tanks

Region:	4
Facility Status:	No further action required
SLIC:	0135
Substance:	VOCs
Staff:	Not Reported

CPS-SLIC:

Name:	ELROY PAINTING CONTRACTOR
Address:	17220 JERSEY AVE
City,State,Zip:	ARTESIA, CA 90701
Region:	STATE
Facility Status:	**Completed - Case Closed**
Status Date:	06/16/1965
Global Id:	SLT4307977
Lead Agency:	LOS ANGELES RWQCB (REGION 4)
Lead Agency Case Number:	Not Reported
Latitude:	33.873018
Longitude:	-118.084763
Case Type:	Cleanup Program Site
Case Worker:	Not Reported
Local Agency:	Not Reported
RB Case Number:	0135
File Location:	Not Reported
Potential Media Affected:	Not Reported
Potential Contaminants of Concern:	Not Reported
EPA Region:	9
Coordinate Source:	Not Reported
Cuf Case:	NO
Quantity Released Gallons:	Not Reported
Begin Date:	Not Reported
Leak Reported Date:	Not Reported
How Discovered:	Not Reported
How Discovered Description:	Not Reported
Discharge Source:	Not Reported
Discharge Cause:	Not Reported
Stop Method:	Not Reported

ELROY PAINTING CONTRACTOR, 17220 JERSEY, ARTESIA, CA 90701 (Continued)

Stop Description:	Not Reported
No Further Action Date:	06/16/1965
CA Water Watershed Name:	San Gabriel River - Lower San Gabriel - Central (Split) (405.15)
Dwr Groundwater Subbasin Name:	Coastal Plain Of Los Angeles - Central (4-011.04)
Disadvantaged Community:	Not Reported
CA Enviroscreen 3 Score:	51-55%
CA Enviroscreen 4 Score:	65-70%
Military DOD Site:	No
Facility Project Subtype:	Not Reported
RWQCB Region:	LOS ANGELES RWQCB (REGION 4)
Site History:	Not Reported
Click here to access the California GeoTracker records for this facility:	http://www.web.edrnet.com/ordering/switchboard/redirect.aspx?s=GRR_CA_SLIC_ST&global_id=SLT4307977

CERS: Other Ascertainable Records

Name:	ELROY PAINTING CONTRACTOR
Address:	17220 JERSEY AVE
City,State,Zip:	ARTESIA, CA 90701
Site ID:	728425
CERS ID:	SLT4307977
CERS Description:	Cleanup Program Site

STRONGBOX INDUSTRIES 17203 FLALLON AVE, ARTESIA, CA, 90701			1029112787
▲ N49	NW 1/10 - 1/3	(1682 ft. / 0.319 mi.)	Other Ascertainable Records
	8 ft. Higher Elevation	64 ft. Above Sea Level	

Worksheet:

UST FINDER RELEASE: Other Ascertainable Records

Object ID:	64718
Facility ID:	Not Reported
Lust ID:	CAT0603705229
Name:	STRONGBOX INDUSTRIES
Address:	17203 FLALLON AVE
City,State,Zip:	ARTESIA, CA 90701
Address Match Type:	PointAddress
Reported Date:	Not Reported
Status:	No Further Action
Substance:	Not Reported
Population within 1500ft:	1172
Domestic Wells within 1500ft:	0
Land Use:	Developed, High Intensity
Within SPA:	No
SPA PWS Facility ID:	Not Reported
SPA Water Type:	Not Reported
SPA Facility Type:	Not Reported
SPA HUC12:	Not Reported

STRONGBOX INDUSTRIES, 17203 FLALLON AVE, ARTESIA, CA 90701 (Continued)

Within WHPA:	Yes
WHPA PWS Facility ID:	CA1910218_14263
WHPA Water Type:	GW - Ground water
WHPA Facility Type:	WL - Well
WHPA HUC12:	180701060606
Within 100yr Floodplain:	No
Tribe:	Not Reported
EPA Region:	9
NFA Letter 1:	Not Reported
NFA Letter 2:	Not Reported
NFA Letter 3:	Not Reported
NFA Letter 4:	Not Reported
Closed With Residual Contaminate:	Not Reported
Coordinate Source:	Geocode
X Coord:	-118.08502
Y Coord:	33.87472
Latitude:	33.87472
Longitude:	-118.08502

STRONGBOX INDUSTRIES 17203 FLALLON AVE, ARTESIA, CA, 90701			S100227960
▲ N50	NW 1/10 - 1/3	(1682 ft. / 0.319 mi.)	Lists of state and tribal leaking storage tanks Local Lists of Registered Storage Tanks Other Ascertainable Records
	8 ft. Higher Elevation	64 ft. Above Sea Level	

Worksheet:

LUST: Lists of state and tribal leaking storage tanks

Name:	STRONGBOX INDUSTRIES
Address:	17203 FLALLON AVE
City,State,Zip:	ARTESIA, CA 90701
Lead Agency:	LOS ANGELES COUNTY
Case Type:	LUST Cleanup Site
Geo Track:	http://geotracker.waterboards.ca.gov/profile_report.asp?global_id=T0603705229
Global Id:	T0603705229
Latitude:	33.874733
Longitude:	-118.085157
Status:	Completed - Case Closed
Status Date:	10/02/1990
Case Worker:	JOA
RB Case Number:	R-14475
Local Agency:	LOS ANGELES COUNTY
File Location:	Not Reported
Local Case Number:	Not Reported
Potential Media Affect:	Soil
Potential Contaminants of Concern:	Gasoline
EPA Region:	9
Coordinate Source:	Google Geocode
Cuf Case:	YES

STRONGBOX INDUSTRIES, 17203 FLALLON AVE, ARTESIA, CA 90701 (Continued)

Quantity Released Gallons:	Not Reported
Begin Date:	12/08/1988
Leak Reported Date:	05/11/1989
How Discovered:	Tank Closure
How Discovered Description:	Not Reported
Discharge Source:	Piping
Discharge Cause:	Unknown
Stop Method:	Not Reported
Stop Description:	Not Reported
No Further Action Date:	10/02/1990
CA Water Watershed Name:	San Gabriel River - Lower San Gabriel - Central (Split) (405.15)
Dwr Groundwater Subbasin Name:	Coastal Plain Of Los Angeles - Central (4-011.04)
Disadvantaged Community:	Not Reported
CA Enviroscreen 3 Score:	81-85%
CA Enviroscreen 4 Score:	70-75%
Military DOD Site:	No
Facility Project Subtype:	Not Reported
RWQCB Region:	LOS ANGELES RWQCB (REGION 4)
Site History:	Not Reported

LUST:

Global Id:	T0603705229
Contact Type:	Local Agency Caseworker - Primary Caseworker
Contact Name:	JOHN AWUJO
Organization Name:	LOS ANGELES COUNTY
Address:	900 S FREMONT AVE
City:	ALHAMBRA
Email:	jawujo@dpw.lacounty.gov
Phone Number:	6264583507

Global Id:	T0603705229
Contact Type:	Regional Board Caseworker
Contact Name:	YUE RONG
Organization Name:	LOS ANGELES RWQCB (REGION 4)
Address:	320 W. 4TH ST., SUITE 200
City:	Los Angeles
Email:	yrong@waterboards.ca.gov
Phone Number:	Not Reported

LUST:

Global Id:	T0603705229
Action Type:	Other
Date:	12/08/1988
Action:	Leak Discovery

Global Id:	T0603705229
Action Type:	Other
Date:	05/11/1989
Action:	Leak Reported

STRONGBOX INDUSTRIES, 17203 FLALLON AVE, ARTESIA, CA 90701 (Continued)

LUST:

Global Id:	T0603705229
Status:	Open - Case Begin Date
Status Date:	12/08/1988
Global Id:	T0603705229
Status:	Open - Remediation
Status Date:	05/11/1989
Global Id:	T0603705229
Status:	Completed - Case Closed
Status Date:	10/02/1990

LUST REG 4:

Region:	4
Regional Board:	04
County:	Los Angeles
Facility Id:	R-14475
Status:	Case Closed
Substance:	Gasoline
Substance Quantity:	Not Reported
Local Case No:	Not Reported
Case Type:	Soil
Abatement Method Used at the Site:	Not Reported
Global ID:	T0603705229
W Global ID:	Not Reported
Staff:	UNK
Local Agency:	19000
Cross Street:	ARTESIA
Enforcement Type:	Not Reported
Date Leak Discovered:	12/8/1988
Date Leak First Reported:	5/11/1989
Date Leak Record Entered:	10/20/1989
Date Confirmation Began:	Not Reported
Date Leak Stopped:	Not Reported
Date Case Last Changed on Database:	10/2/1990
Date the Case was Closed:	10/2/1990
How Leak Discovered:	Tank Closure
How Leak Stopped:	Not Reported
Cause of Leak:	UNK
Leak Source:	Piping
Operator:	MILLS, STEVEN
Water System:	Not Reported
Well Name:	Not Reported
Approx. Dist To Production Well (ft):	1076.0311428420591461920196043
Source of Cleanup Funding:	Piping
Preliminary Site Assessment Workplan Submitted:	Not Reported
Preliminary Site Assessment Began:	Not Reported

STRONGBOX INDUSTRIES, 17203 FLALLON AVE, ARTESIA, CA 90701 (Continued)

Pollution Characterization Began:	Not Reported
Remediation Plan Submitted:	5/11/1989
Remedial Action Underway:	Not Reported
Post Remedial Action Monitoring Began:	Not Reported
Enforcement Action Date:	Not Reported
Historical Max MTBE Date:	Not Reported
Hist Max MTBE Conc in Groundwater:	Not Reported
Hist Max MTBE Conc in Soil:	Not Reported
Significant Interim Remedial Action Taken:	Not Reported
GW Qualifier:	Not Reported
Soil Qualifier:	Not Reported
Organization:	Not Reported
Owner Contact:	Not Reported
Responsible Party:	MILLS, STEVEN
RP Address:	17203 FLALLON AVE, ARTESIA, 90701
Program:	LUST
Lat/Long:	33.874887 / -1
Local Agency Staff:	Not Reported
Beneficial Use:	Not Reported
Priority:	Not Reported
Cleanup Fund Id:	Not Reported
Suspended:	Not Reported
Assigned Name:	Not Reported
Summary:	OLD CASE #102089-03

SWEEPS UST: Local Lists of Registered Storage Tanks

Name:	STEVE MILLS
Address:	17203 FLALLON AVE
City:	ARTESIA
Status:	Active
Comp Number:	14475
Number:	9
Board Of Equalization:	Not Reported
Referral Date:	06-30-89
Action Date:	Not Reported
Created Date:	06-30-89
Owner Tank Id:	Not Reported
SWRCB Tank Id:	Not Reported
Tank Status:	Not Reported
Capacity:	Not Reported
Active Date:	Not Reported
Tank Use:	Not Reported
STG:	Not Reported
Content:	Not Reported
Number Of Tanks:	Not Reported

CORTESE: Other Ascertainable Records

Name:	STRONGBOX INDUSTRIES

STRONGBOX INDUSTRIES, 17203 FLALLON AVE, ARTESIA, CA 90701 (Continued)

Address:	17203 FLALLON AVE
City,State,Zip:	ARTESIA, CA 90701
Region:	CORTESE
Envirostor Id:	Not Reported
Global ID:	T0603705229
Site/Facility Type:	LUST CLEANUP SITE
Cleanup Status:	COMPLETED - CASE CLOSED
Status Date:	Not Reported
Site Code:	Not Reported
Latitude:	Not Reported
Longitude:	Not Reported
Owner:	Not Reported
Enf Type:	Not Reported
Swat R:	Not Reported
Flag:	active
Order No:	Not Reported
Waste Discharge System No:	Not Reported
Effective Date:	Not Reported
Region 2:	Not Reported
WID Id:	Not Reported
Solid Waste Id No:	Not Reported
Waste Management Uit Name:	Not Reported
File Name:	Active Open

HIST CORTESE: Other Ascertainable Records

edr_fname:	STRONGBOX INDUSTRIES
edr_fadd1:	17203 FLALLON
City,State,Zip:	ARTESIA, CA 90701
Region:	CORTESE
Facility County Code:	19
Reg By:	LTNKA
Reg Id:	R-14475

GOVERNMENT RECORDS SEARCHED / DATA CURRENCY TRACKING

St	Acronym	Full Name	Government Agency	Gov Date	Arvl. Date	Active Date
ENVIRONMENTAL RECORDS						
Federal NPL site list						
US	NPL	National Priority List	EPA	05/22/2024	06/03/2024	06/26/2024
US	Proposed NPL	Proposed National Priority List Sites	EPA	05/22/2024	06/03/2024	06/26/2024
US	NPL LIENS	Federal Superfund Liens	EPA	10/15/1991	02/02/1994	03/30/1994
Federal CERCLIS list						
US	SEMS	Superfund Enterprise Management System	EPA	04/22/2024	05/01/2024	05/24/2024
Federal RCRA CORRACTS facilities list						
US	CORRACTS	Corrective Action Report	EPA	06/03/2024	06/07/2024	06/20/2024
Federal RCRA TSD facilities list						
US	RCRA-TSDF	RCRA - Treatment, Storage and Disposal	Environmental Protection Agency	06/03/2024	06/07/2024	06/20/2024
Federal RCRA generators list						
US	RCRA-LQG	RCRA - Large Quantity Generators	Environmental Protection Agency	06/03/2024	06/07/2024	06/20/2024
US	RCRA-SQG	RCRA - Small Quantity Generators	Environmental Protection Agency	06/03/2024	06/07/2024	06/20/2024
US	RCRA-VSQG	RCRA - Very Small Quantity Generators (Formerly Conditionall	Environmental Protection Agency	06/03/2024	06/07/2024	06/20/2024
Federal institutional controls / engineering controls registries						
US	LUCIS	Land Use Control Information System	Department of the Navy	02/14/2024	02/16/2024	04/04/2024
US	US ENG CONTROLS	Engineering Controls Sites List	Environmental Protection Agency	02/13/2024	02/21/2024	04/04/2024
US	US INST CONTROLS	Institutional Controls Sites List	Environmental Protection Agency	02/13/2024	02/21/2024	04/04/2024
Federal ERNS list						
US	ERNS	Emergency Response Notification System	National Response Center, United States Coast	03/13/2024	03/19/2024	06/17/2024
State and tribal - equivalent NPL						
CA	RESPONSE	State Response Sites	Department of Toxic Substances Control	01/22/2024	01/23/2024	04/08/2024
State and tribal - equivalent CERCLIS						
CA	ENVIROSTOR	EnviroStor Database	Department of Toxic Substances Control	01/22/2024	01/23/2024	04/08/2024
State and tribal landfill / solid waste disposal						
CA	SWF/LF (SWIS)	Solid Waste Information System	Department of Resources Recycling and Recover	02/05/2024	02/06/2024	04/26/2024
State and tribal leaking storage tank lists						
CA	LUST REG 6V	Leaking Underground Storage Tank Case Listing	California Regional Water Quality Control Boa	06/07/2005	06/07/2005	06/29/2005
CA	LUST REG 9	Leaking Underground Storage Tank Report	California Regional Water Quality Control Boa	03/01/2001	04/23/2001	05/21/2001
CA	LUST REG 8	Leaking Underground Storage Tanks	California Regional Water Quality Control Boa	02/14/2005	02/15/2005	03/28/2005
CA	LUST REG 7	Leaking Underground Storage Tank Case Listing	California Regional Water Quality Control Boa	02/26/2004	02/26/2004	03/24/2004
CA	LUST REG 5	Leaking Underground Storage Tank Database	California Regional Water Quality Control Boa	07/01/2008	07/22/2008	07/31/2008
CA	LUST REG 4	Underground Storage Tank Leak List	California Regional Water Quality Control Boa	09/07/2004	09/07/2004	10/12/2004
CA	LUST REG 3	Leaking Underground Storage Tank Database	California Regional Water Quality Control Boa	05/19/2003	05/19/2003	06/02/2003

GOVERNMENT RECORDS SEARCHED / DATA CURRENCY TRACKING

St	Acronym	Full Name	Government Agency	Gov Date	Arvl. Date	Active Date
CA	LUST REG 2	Fuel Leak List	California Regional Water Quality Control Boa	09/30/2004	10/20/2004	11/19/2004
CA	LUST	Leaking Underground Fuel Tank Report (GEOTRACKER)	State Water Resources Control Board	03/04/2024	03/05/2024	05/24/2024
CA	LUST REG 6L	Leaking Underground Storage Tank Case Listing	California Regional Water Quality Control Boa	09/09/2003	09/10/2003	10/07/2003
CA	LUST REG 1	Active Toxic Site Investigation	California Regional Water Quality Control Boa	02/01/2001	02/28/2001	03/29/2001
US	INDIAN LUST R8	Leaking Underground Storage Tanks on Indian Land	EPA Region 8	10/25/2023	01/17/2024	03/13/2024
US	INDIAN LUST R10	Leaking Underground Storage Tanks on Indian Land	EPA Region 10	10/25/2023	01/17/2024	03/13/2024
US	INDIAN LUST R7	Leaking Underground Storage Tanks on Indian Land	EPA Region 7	10/25/2023	01/17/2024	03/13/2024
US	INDIAN LUST R9	Leaking Underground Storage Tanks on Indian Land	Environmental Protection Agency	10/25/2023	01/17/2024	03/13/2024
US	INDIAN LUST R5	Leaking Underground Storage Tanks on Indian Land	EPA, Region 5	10/04/2023	01/17/2024	03/13/2024
US	INDIAN LUST R4	Leaking Underground Storage Tanks on Indian Land	EPA Region 4	10/25/2023	01/17/2024	03/13/2024
US	INDIAN LUST R1	Leaking Underground Storage Tanks on Indian Land	EPA Region 1	10/25/2023	01/17/2024	03/13/2024
US	INDIAN LUST R6	Leaking Underground Storage Tanks on Indian Land	EPA Region 6	10/25/2023	01/17/2024	03/13/2024
CA	CPS-SLIC	Statewide SLIC Cases (GEOTRACKER)	State Water Resources Control Board	03/04/2024	03/05/2024	05/24/2024
CA	SLIC REG 1	Active Toxic Site Investigations	California Regional Water Quality Control Boa	04/03/2003	04/07/2003	04/25/2003
CA	SLIC REG 2	Spills, Leaks, Investigation & Cleanup Cost Recovery Listing	Regional Water Quality Control Board San Fran	09/30/2004	10/20/2004	11/19/2004
CA	SLIC REG 3	Spills, Leaks, Investigation & Cleanup Cost Recovery Listing	California Regional Water Quality Control Boa	05/18/2006	05/18/2006	06/15/2006
CA	SLIC REG 4	Spills, Leaks, Investigation & Cleanup Cost Recovery Listing	Region Water Quality Control Board Los Angele	11/17/2004	11/18/2004	01/04/2005
CA	SLIC REG 5	Spills, Leaks, Investigation & Cleanup Cost Recovery Listing	Regional Water Quality Control Board Central	04/01/2005	04/05/2005	04/21/2005
CA	SLIC REG 6V	Spills, Leaks, Investigation & Cleanup Cost Recovery Listing	Regional Water Quality Control Board, Victorv	05/24/2005	05/25/2005	06/16/2005
CA	SLIC REG 6L	SLIC Sites	California Regional Water Quality Control Boa	09/07/2004	09/07/2004	10/12/2004
CA	SLIC REG 7	SLIC List	California Regional Quality Control Board, Co	11/24/2004	11/29/2004	01/04/2005
CA	SLIC REG 8	Spills, Leaks, Investigation & Cleanup Cost Recovery Listing	California Region Water Quality Control Board	04/03/2008	04/03/2008	04/14/2008
CA	SLIC REG 9	Spills, Leaks, Investigation & Cleanup Cost Recovery Listing	California Regional Water Quality Control Boa	09/10/2007	09/11/2007	09/28/2007
State and tribal registered storage tank lists						
CA	UST	Active UST Facilities	SWRCB	03/04/2024	03/05/2024	05/29/2024
CA	UST CLOSURE	Proposed Closure of Underground Storage Tank (UST) Cases	State Water Resources Control Board	02/13/2024	03/05/2024	06/03/2024
CA	MILITARY UST SITES	Military UST Sites (GEOTRACKER)	State Water Resources Control Board	03/04/2024	03/05/2024	05/24/2024
CA	AST	Aboveground Petroleum Storage Tank Facilities	California Environmental Protection Agency	07/06/2016	07/12/2016	09/19/2016
US	INDIAN UST R1	Underground Storage Tanks on Indian Land	EPA, Region 1	10/24/2023	01/17/2024	03/13/2024
US	INDIAN UST R7	Underground Storage Tanks on Indian Land	EPA Region 7	10/24/2023	01/17/2024	03/13/2024
US	INDIAN UST R8	Underground Storage Tanks on Indian Land	EPA Region 8	10/24/2023	01/17/2024	03/13/2024
US	INDIAN UST R9	Underground Storage Tanks on Indian Land	EPA Region 9	10/24/2023	01/17/2024	03/13/2024
US	INDIAN UST R4	Underground Storage Tanks on Indian Land	EPA Region 4	10/24/2023	01/17/2024	03/13/2024
US	INDIAN UST R5	Underground Storage Tanks on Indian Land	EPA Region 5	10/17/2023	01/17/2024	03/13/2024
US	INDIAN UST R6	Underground Storage Tanks on Indian Land	EPA Region 6	10/24/2023	01/17/2024	03/13/2024
US	INDIAN UST R10	Underground Storage Tanks on Indian Land	EPA Region 10	10/24/2023	01/17/2024	03/13/2024
US	FEMA UST	Underground Storage Tank Listing	FEMA	03/15/2024	03/19/2024	06/17/2024
State and tribal voluntary cleanup sites						
US	INDIAN VCP R1	Voluntary Cleanup Priority Listing	EPA, Region 1	07/27/2015	09/29/2015	02/18/2016
CA	VCP	Voluntary Cleanup Program Properties	Department of Toxic Substances Control	01/22/2024	01/23/2024	04/08/2024
US	INDIAN VCP R7	Voluntary Cleanup Priority Lisitng	EPA, Region 7	03/20/2008	04/22/2008	05/19/2008

GOVERNMENT RECORDS SEARCHED / DATA CURRENCY TRACKING

St	Acronym	Full Name	Government Agency	Gov Date	Arvl. Date	Active Date
State and tribal Brownfields sites						
CA	BROWNFIELDS	Considered Brownfieds Sites Listing	State Water Resources Control Board	03/19/2024	03/19/2024	06/10/2024
Other Records						
US	CONSENT	Superfund (CERCLA) Consent Decrees	Department of Justice, Consent Decree Library	03/31/2024	04/19/2024	06/26/2024
US	ROD	Records Of Decision	EPA	05/22/2024	06/03/2024	06/26/2024
US	LIENS 2	CERCLA Lien Information	Environmental Protection Agency	05/22/2024	06/03/2024	06/26/2024
CA	HIST CAL-SITES	Calsites Database	Department of Toxic Substance Control	08/08/2005	08/03/2006	08/24/2006
US	DEBRIS REGION 9	Torres Martinez Reservation Illegal Dump Site Locations	EPA, Region 9	01/12/2009	05/07/2009	09/21/2009
CA	SWRCY	Recycler Database	Department of Conservation	03/04/2024	03/05/2024	05/28/2024
CA	CA FID UST	Facility Inventory Database	California Environmental Protection Agency	10/31/1994	09/05/1995	09/29/1995
CA	HIST UST	Hazardous Substance Storage Container Database	State Water Resources Control Board	10/15/1990	01/25/1991	02/12/1991
CA	SAN FRANCISCO AST	Aboveground Storage Tank Site Listing	San Francisco County Department of Public Hea	02/01/2024	02/01/2024	04/24/2024
CA	SWEEPS UST	SWEEPS UST Listing	State Water Resources Control Board	06/01/1994	07/07/2005	08/11/2005
US	LEAD SMELTER 1	Lead Smelter Sites	Environmental Protection Agency	05/22/2024	06/03/2024	06/24/2024
US	FUSRAP	Formerly Utilized Sites Remedial Action Program	Department of Energy	03/03/2023	03/03/2023	06/09/2023
US	COAL ASH EPA	Coal Combustion Residues Surface Impoundments List	Environmental Protection Agency	01/12/2017	03/05/2019	11/11/2019
US	LEAD SMELTER 2	Lead Smelter Sites	American Journal of Public Health	04/05/2001	10/27/2010	12/02/2010
US	US AIRS (AFS)	Aerometric Information Retrieval System Facility Subsystem (	EPA	10/12/2016	10/26/2016	02/03/2017
US	US AIRS MINOR	Air Facility System Data	EPA	10/12/2016	10/26/2016	02/03/2017
US	PCB TRANSFORMER	PCB Transformer Registration Database	Environmental Protection Agency	09/13/2019	11/06/2019	02/10/2020
US	SCRD DRYCLEANERS	State Coalition for Remediation of Drycleaners Listing	Environmental Protection Agency	07/30/2021	02/03/2023	02/10/2023
US	2020 COR ACTION	2020 Corrective Action Program List	Environmental Protection Agency	09/30/2017	05/08/2018	07/20/2018
US	EPA WATCH LIST	EPA Watch List	Environmental Protection Agency	08/30/2013	03/21/2014	06/17/2014
US	COAL ASH DOE	Steam-Electric Plant Operation Data	Department of Energy	12/31/2022	11/27/2023	02/22/2024
US	US HIST CDL	National Clandestine Laboratory Register	Drug Enforcement Administration	12/31/2023	02/21/2024	04/04/2024
US	US FIN ASSUR	Financial Assurance Information	Environmental Protection Agency	03/18/2024	03/19/2024	06/20/2024
US	Delisted NPL	National Priority List Deletions	EPA	05/22/2024	06/03/2024	06/26/2024
US	SEMS-ARCHIVE	Superfund Enterprise Management System Archive	EPA	04/22/2024	05/01/2024	05/24/2024
US	RCRA NonGen / NLR	RCRA - Non Generators / No Longer Regulated	Environmental Protection Agency	06/03/2024	06/07/2024	06/20/2024
US	HMIRS	Hazardous Materials Information Reporting System	U.S. Department of Transportation	06/14/2024	06/17/2024	06/24/2024
US	DOT OPS	Incident and Accident Data	Department of Transporation, Office of Pipeli	01/02/2020	01/28/2020	04/17/2020
US	US CDL	Clandestine Drug Labs	Drug Enforcement Administration	12/31/2023	02/21/2024	04/04/2024
US	US BROWNFIELDS	A Listing of Brownfields Sites	Environmental Protection Agency	03/11/2024	03/12/2024	05/10/2024
US	DOD	Department of Defense Sites	USGS	06/07/2021	07/13/2021	03/09/2022
US	FEDLAND	Federal and Indian Lands	U.S. Geological Survey	04/02/2018	04/11/2018	11/06/2019
US	FUDS	Formerly Used Defense Sites	U.S. Army Corps of Engineers	01/30/2024	02/13/2024	04/04/2024
US	UMTRA	Uranium Mill Tailings Sites	Department of Energy	08/30/2019	11/15/2019	01/28/2020
US	ODI	Open Dump Inventory	Environmental Protection Agency	06/30/1985	08/09/2004	09/17/2004
US	MINES VIOLATIONS	MSHA Violation Assessment Data	DOL, Mine Safety & Health Admi	01/02/2024	01/03/2024	01/04/2024
US	US MINES	Mines Master Index File	Department of Labor, Mine Safety and Health A	02/05/2024	02/21/2024	04/04/2024
US	US MINES 2	Ferrous and Nonferrous Metal Mines Database Listing	USGS	01/07/2022	02/24/2023	05/17/2023
US	US MINES 3	Active Mines & Mineral Plants Database Listing	USGS	04/14/2011	06/08/2011	09/13/2011
US	PRP	Potentially Responsible Parties	EPA	09/19/2023	10/03/2023	10/19/2023
US	TRIS	Toxic Chemical Release Inventory System	EPA	12/31/2022	11/13/2023	02/07/2024
US	TSCA	Toxic Substances Control Act	EPA	12/31/2020	06/14/2022	03/24/2023

GOVERNMENT RECORDS SEARCHED / DATA CURRENCY TRACKING

St	Acronym	Full Name	Government Agency	Gov Date	Arvl. Date	Active Date
US	FTTS	FIFRA/ TSCA Tracking System - FIFRA (Federal Insecticide, Fu	EPA/Office of Prevention, Pesticides and Toxi	04/09/2009	04/16/2009	05/11/2009
US	FTTS INSP	FIFRA/ TSCA Tracking System - FIFRA (Federal Insecticide, Fu	EPA	04/09/2009	04/16/2009	05/11/2009
US	HIST FTTS	FIFRA/TSCA Tracking System Administrative Case Listing	Environmental Protection Agency	10/19/2006	03/01/2007	04/10/2007
US	HIST FTTS INSP	FIFRA/TSCA Tracking System Inspection & Enforcement Case Lis	Environmental Protection Agency	10/19/2006	03/01/2007	04/10/2007
US	SSTS	Section 7 Tracking Systems	EPA	01/16/2024	01/17/2024	03/27/2024
US	ICIS	Integrated Compliance Information System	Environmental Protection Agency	11/18/2016	11/23/2016	02/10/2017
US	PADS	PCB Activity Database System	EPA	03/20/2023	04/04/2023	06/09/2023
US	MLTS	Material Licensing Tracking System	Nuclear Regulatory Commission	01/02/2024	01/16/2024	03/13/2024
US	RADINFO	Radiation Information Database	Environmental Protection Agency	07/01/2019	07/01/2019	09/23/2019
US	FINDS	Facility Index System/Facility Registry System	EPA	02/09/2024	02/27/2024	05/24/2024
US	RAATS	RCRA Administrative Action Tracking System	EPA	04/17/1995	07/03/1995	08/07/1995
US	RMP	Risk Management Plans	Environmental Protection Agency	02/01/2024	02/08/2024	04/04/2024
US	BRS	Biennial Reporting System	EPA/NTIS	12/31/2021	03/09/2023	03/20/2023
US	PWS	Public Water System Data	EPA	12/17/2013	01/09/2014	10/15/2014
US	INDIAN RESERV	Indian Reservations	USGS	12/31/2014	07/14/2015	01/10/2017
US	INDIAN ODI	Report on the Status of Open Dumps on Indian Lands	Environmental Protection Agency	12/31/1998	12/03/2007	01/24/2008
US	IHS OPEN DUMPS	Open Dumps on Indian Land	Department of Health & Human Serivces, Indian	04/01/2014	08/06/2014	01/29/2015
US	ABANDONED MINES	Abandoned Mines	Department of Interior	03/18/2024	03/19/2024	06/06/2024
CA	CA BOND EXP. PLAN	Bond Expenditure Plan	Department of Health Services	01/01/1989	07/27/1994	08/02/1994
CA	CDL	Clandestine Drug Labs	Department of Toxic Substances Control	12/31/2022	03/21/2024	06/12/2024
CA	CHMIRS	California Hazardous Material Incident Report System	Office of Emergency Services	12/31/2023	01/23/2024	04/09/2024
CA	CORTESE	"Cortese" Hazardous Waste & Substances Sites List	CAL EPA/Office of Emergency Information	03/19/2024	03/19/2024	06/11/2024
CA	CUPA LIV-PLE	CUPA Facility Listing	Livermore-Pleasanton Fire Department	02/14/2024	02/21/2024	05/08/2024
CA	DEED	Deed Restriction Listing	DTSC and SWRCB	02/26/2024	02/27/2024	05/14/2024
CA	DRYCLEAN SOUTH COAST	South Coast Air Quality Management District Drycleaner Listi	South Coast Air Quality Management District	02/20/2024	02/22/2024	05/08/2024
CA	DRYCLEAN MOJAVE	Mojave Desert Air Quality Management District Drycleaner Fac	Mojave Desert Air Quality Management District	04/15/2024	04/17/2024	04/24/2024
CA	DRYCLEAN AMADOR	Amador Air District Drycleaner Facility Listing	Amador Air Quality Management District	04/26/2023	04/27/2023	07/13/2023
CA	DRYCLEAN AVAQMD	Antelope Valley Air Quality Management District Drycleaner L	Antelope Valley Air Quality Management Distri	02/26/2024	02/27/2024	05/15/2024
CA	DRYCLEAN VENTURA	Drycleaner Facility Listing	Ventura County Air Pollution Control District	01/04/2024	01/16/2024	02/08/2024
CA	DRYCLEAN TEHAMA	Tehama County Air Pollution Control District Drycleaner Faci	Tehama County Air Pollution Control District	04/24/2019	04/24/2019	05/01/2023
CA	DRYCLEAN SANTA BARB	Santa Barbara County Air Pollution Control District Dryclean	Santa Barbara County Air Pollution Control Di	02/19/2019	04/17/2019	05/01/2023
CA	DRYCLEAN N SIERRA	Northern Sierra Air Quality Management District Drycleaner F	Northern Sierra Air Quality Management Distri	05/07/2019	05/07/2019	05/01/2023
CA	DRYCLEAN N COAST	North Coast Unified Air Quality Management District Dryclean	North Coast Unified Air Quality Management Di	11/30/2016	04/19/2019	05/01/2023
CA	DRYCLEAN GLENN	Glenn County Air Pollution Control District Drycleaner Facil	Glenn County Air Pollution Control District	01/08/2024	01/10/2024	03/27/2024
CA	DRYCLEAN N SONOMA	Norther Sonoma County County Air Pollution Control District	Santa Barbara County Air Pollution Control Di	01/05/2024	01/10/2024	03/27/2024
CA	DRYCLEAN SACRAMENTO	Sacramento Metropolitan Air Quality Management DistrictDrycl	Sacramento Metropolitan Air Quality Managemen	01/03/2024	01/10/2024	03/27/2024
CA	DRYCLEAN BUTTE	Butte County Air Quality Management DistrictDrycleaner Facil	Butte County Air Quality Management District	04/25/2023	10/18/2023	01/16/2024
CA	DRYCLEAN FEATHER RVR	Feather River Air Quality Management District Drycleaner Fac	Feather River Air Quality Management District	03/08/2023	03/09/2023	06/05/2023
CA	DRYCLEAN SAN DIEGO	San Diego County Air Pollution Control District Drycleaner F	San Diego County Air Pollution Control Distri	03/19/2024	03/21/2024	04/12/2024
CA	DRYCLEANERS	Cleaner Facilities	Department of Toxic Substance Control	04/02/2024	04/05/2024	04/15/2024
CA	DRYCLEAN GRANT	Grant Recipients List	California Air Resources Board	12/31/2021	01/26/2024	04/16/2024
CA	DRYCLEAN LAKE	Lake County Air Quality Management District Drycleaner Facil	Lake County Air Quality Management District	02/15/2024	02/16/2024	05/02/2024
CA	DRYCLEAN MENDOCINO	Mendocino County Air Quality Management District Drycleaner	Mendocino County Air Quality Management Distr	02/26/2024	02/28/2024	05/15/2024
CA	DRYCLEAN EAST KERN	Eastern Kern Air Pollution Control District District Dryclea	Eastern Kern Air Pollution Control District	01/12/2023	04/26/2023	07/14/2023
CA	DRYCLEAN IMPERIAL	Imperial County Air Pollution Control District Drycleaner Fa	Imperial County Air Pollution Control Distric	04/25/2023	04/26/2023	07/14/2023
CA	DRYCLEAN YOLO-SOLANO	Yolo-Solano Air Quality Management District Drycleaner Facil	Yolo-Solano Air Quality Management District	01/04/2024	01/05/2024	03/20/2024
CA	DRYCLEAN SHASTA	Shasta County Air Quality Management District District Drycl	Shasta County Air Quality Management District	04/26/2023	04/27/2023	07/14/2023

GOVERNMENT RECORDS SEARCHED / DATA CURRENCY TRACKING

St	Acronym	Full Name	Government Agency	Gov Date	Arvl. Date	Active Date
CA	DRYCLEAN MONTERY BAY	Monterey Bay Air Quality Management District Drycleaner Faci	Monterey Bay Air Quality Management District	01/03/2024	01/05/2024	03/20/2024
CA	DRYCLEAN SAN LUIS OB	San Luis Obispo County Air Pollution Control District Drycle	San Luis Obispo County Air Pollution Control	01/03/2024	01/04/2024	03/20/2024
CA	DRYCLEAN PLACER	Placer County Air Quality Management District Drycleaner Fac	Placer County Air Quality Management District	05/15/2023	05/17/2023	08/14/2023
CA	DRYCLEAN SAN JOAQUIN	San Joaquin Valley Air Pollution Control District District D	San Joaquin Valley Air Pollution Control Dist	01/04/2024	01/04/2024	03/21/2024
CA	DRYCLEAN BAY AREA	Bay Area Air Quality Management District Drycleaner Facility	Bay Area Air Quality Management District	02/20/2019	05/30/2019	05/01/2023
CA	DRYCLEAN CALAVERAS	Calaveras County Environmental Management Agency Drycleaner	Calaveras County Environmental Management Age	06/17/2019	06/19/2019	05/01/2023
CA	EMI	Emissions Inventory Data	California Air Resources Board	12/31/2021	06/09/2023	08/30/2023
CA	ENF	Enforcement Action Listing	State Water Resoruces Control Board	01/16/2024	01/16/2024	04/03/2024
CA	FIN ASSURANCE 1	Financial Assurance Information Listing	Department of Toxic Substances Control	04/12/2024	04/12/2024	07/09/2024
CA	FIN ASSURANCE 2	Financial Assurance Information Listing	California Integrated Waste Management Board	02/07/2024	02/28/2024	05/15/2024
CA	HAULERS	Registered Waste Tire Haulers Listing	Integrated Waste Management Board	04/04/2024	04/05/2024	04/15/2024
CA	HAZNET	Facility and Manifest Data	California Environmental Protection Agency	12/31/2023	04/04/2024	06/26/2024
CA	HIST CORTESE	Hazardous Waste & Substance Site List	Department of Toxic Substances Control	04/01/2001	01/22/2009	04/08/2009
CA	HWP	EnviroStor Permitted Facilities Listing	Department of Toxic Substances Control	02/07/2024	02/07/2024	02/07/2024
CA	HWT	Registered Hazardous Waste Transporter Database	Department of Toxic Substances Control	04/02/2024	04/04/2024	06/26/2024
CA	ICE	Inspection, Compliance and Enforcement	Department of Toxic Subsances Control	02/07/2024	02/07/2024	02/07/2024
CA	LDS	Land Disposal Sites Listing (GEOTRACKER)	State Water Qualilty Control Board	03/04/2024	03/05/2024	05/24/2024
CA	LIENS	Environmental Liens Listing	Department of Toxic Substances Control	02/26/2024	02/27/2024	05/15/2024
CA	MCS	Military Cleanup Sites Listing (GEOTRACKER)	State Water Resources Control Board	03/04/2024	03/05/2024	05/24/2024
CA	MINES	Mines Site Location Listing	Department of Conservation	03/04/2024	03/05/2024	05/28/2024
CA	MWMP	Medical Waste Management Program Listing	Department of Public Health	01/23/2024	02/27/2024	05/16/2024
CA	NPDES	NPDES Permits Listing	State Water Resources Control Board	02/05/2024	02/06/2024	04/25/2024
CA	PEST LIC	Pesticide Regulation Licenses Listing	Department of Pesticide Regulation	02/26/2024	02/27/2024	05/17/2024
CA	PROC	Certified Processors Database	Department of Conservation	03/04/2024	03/05/2024	05/28/2024
CA	NOTIFY 65	Proposition 65 Records	State Water Resources Control Board	03/08/2024	03/08/2024	05/29/2024
CA	SAN JOSE HAZMAT	Hazardous Material Facilities	City of San Jose Fire Department	11/03/2020	11/05/2020	01/26/2021
CA	SCH	School Property Evaluation Program	Department of Toxic Substances Control	01/22/2024	01/23/2024	04/08/2024
CA	SPILLS 90	SPILLS90 data from FirstSearch	FirstSearch	06/06/2012	01/03/2013	02/22/2013
CA	TOXIC PITS	Toxic Pits Cleanup Act Sites	State Water Resources Control Board	07/01/1995	08/30/1995	09/26/1995
CA	UIC	UIC Listing	Deaprtment of Conservation	03/04/2024	03/05/2024	05/28/2024
CA	WASTEWATER PITS	Oil Wastewater Pits Listing	RWQCB, Central Valley Region	02/11/2021	07/01/2021	09/29/2021
CA	WDS	Waste Discharge System	State Water Resources Control Board	06/19/2007	06/20/2007	06/29/2007
CA	WIP	Well Investigation Program Case List	Los Angeles Water Quality Control Board	07/03/2009	07/21/2009	08/03/2009
CA	WMUDS/SWAT	Waste Management Unit Database	State Water Resources Control Board	04/01/2000	04/10/2000	05/10/2000
US	FEDERAL FACILITY	Federal Facility Site Information listing	Environmental Protection Agency	03/25/2024	03/26/2024	06/24/2024
US	PFAS TRIS	List of PFAS Added to the TRI	Environmental Protection Agency	12/28/2023	12/28/2023	01/04/2024
US	PFAS TSCA	PFAS Manufacture and Imports Information	Environmental Protection Agency	12/28/2023	12/28/2023	01/04/2024
US	PFAS ATSDR	PFAS Contamination Site Location Listing	Department of Health & Human Services	06/24/2020	03/17/2021	11/08/2022
US	MINES MRDS	Mineral Resources Data System	USGS	08/23/2022	11/22/2022	02/28/2023
US	DOCKET HWC	Hazardous Waste Compliance Docket Listing	Environmental Protection Agency	05/06/2021	05/21/2021	08/11/2021
US	PFAS PT 139 AIRPORT	All Certified Part 139 Airports PFAS Information Listing	Environmental Protection Agency	12/28/2023	12/28/2023	03/04/2024
US	PFAS WQP	Ambient Environmental Sampling for PFAS	Environmental Protection Agency	12/28/2023	12/28/2023	03/04/2024
US	PFAS FEDERAL SITES	Federal Sites PFAS Information	Environmental Protection Agency	12/28/2023	12/28/2023	03/04/2024
US	PFAS RCRA MANIFEST	PFAS Transfers Identified In the RCRA Database Listing	Environmental Protection Agency	12/28/2023	12/28/2023	01/04/2024
US	PFAS ECHO FIRE TRAIN	Facilities in Industries that May Be Handling PFAS Listing	Environmental Protection Agency	12/28/2023	12/28/2023	03/04/2024
US	PFAS NPDES	Clean Water Act Discharge Monitoring Information	Environmental Protection Agency	12/28/2023	12/28/2023	03/04/2024
US	PFAS NPL	Superfund Sites with PFAS Detections Information	Environmental Protection Agency	12/28/2023	12/28/2023	03/04/2024

GOVERNMENT RECORDS SEARCHED / DATA CURRENCY TRACKING

St	Acronym	Full Name	Government Agency	Gov Date	Arvl. Date	Active Date
US	E MANIFEST	Hazardous Waste Electronic Manifest System	Environmental Protection Agency	07/24/2023	04/18/2024	06/06/2024
US	FUELS PROGRAM	EPA Fuels Program Registered Listing	EPA	02/12/2024	02/13/2024	04/04/2024
CA	HWTS	Hazardous Waste Tracking System	Department of Toxic Substances Control	01/26/2024	01/30/2024	04/17/2024
CA	CIWQS	California Integrated Water Quality System	State Water Resources Control Board	02/26/2024	02/27/2024	05/14/2024
US	PFAS PROJECT	NORTHEASTERN UNIVERSITY PFAS PROJECT	Social Science Environmental Health Research	05/19/2023	04/05/2024	06/06/2024
US	UST FINDER	UST Finder Database	Environmental Protection Agency	06/08/2023	10/04/2023	01/18/2024
US	UST FINDER RELEASE	UST Finder Releases Database	Environmental Protecton Agency	06/08/2023	10/31/2023	01/18/2024
CA	PFAS	PFAS Contamination Site Location Listing	State Water Resources Control Board	03/04/2024	03/06/2024	05/29/2024
US	PCS	Permit Compliance System	EPA, Office of Water	12/16/2016	01/06/2017	03/10/2017
US	AQUEOUS FOAM NRC	Aqueous Foam Related Incidents Listing	Environmental Protection Agency	12/28/2023	12/28/2023	03/04/2024
CA	CERS HAZ WASTE	California Environmental Reporting System Hazardous Waste	CalEPA	01/16/2024	01/16/2024	04/03/2024
CA	UIC GEO	Underground Injection Control Sites (GEOTRACKER)	State Water Resource Control Board	03/04/2024	03/05/2024	05/24/2024
CA	WELL STIM PROJ	Well Stimulation Project (GEOTRACKER)	State Water Resources Control Board	03/04/2024	03/05/2024	05/24/2024
US	UXO	Unexploded Ordnance Sites	Department of Defense	09/06/2023	09/13/2023	12/11/2023
CA	MILITARY PRIV SITES	Military Privatized Sites (GEOTRACKER)	State Water Resources Control Board	03/04/2024	03/05/2024	05/24/2024
CA	NON-CASE INFO	Non-Case Information Sites (GEOTRACKER)	State Water Resources Control Board	03/04/2024	03/05/2024	05/24/2024
CA	OTHER OIL GAS	Other Oil & Gas Projects Sites (GEOTRACKER)	State Water Resources Control Board	03/04/2024	03/05/2024	05/24/2024
CA	PROD WATER PONDS	Produced Water Ponds Sites (GEOTRACKER)	State Water Resources Control Board	03/04/2024	03/05/2024	05/24/2024
CA	PROJECT	Project Sites (GEOTRACKER)	State Water Resources Control Board	03/04/2024	03/05/2024	05/24/2024
CA	SAMPLING POINT	Sampling Point ? Public Sites (GEOTRACKER)	State Water Resources Control Board	03/04/2024	03/05/2024	05/24/2024
US	ECHO	Enforcement & Compliance History Information	Environmental Protection Agency	12/17/2023	12/28/2023	03/04/2024
US	PFAS ECHO	Facilities in Industries that May Be Handling PFAS Listing	Environmental Protection Agency	12/28/2023	12/28/2023	03/04/2024
CA	WDR	Waste Discharge Requirements Listing	State Water Resources Control Board	03/04/2024	03/05/2024	05/28/2024
CA	AQUEOUS FOAM	Former Fire Training Facility Assessments Listing	State Water Resources Control Board	03/04/2024	03/05/2024	05/28/2024
CA	CHROME PLATING	Chrome Plating Facilities Listing	State Water Resources Control Board	03/04/2024	03/05/2024	05/28/2024
CA	CERS	CalEPA Regulated Site Portal Data	California Environmental Protection Agency	01/16/2024	01/16/2024	04/03/2024
CA	CERS TANKS	California Environmental Reporting System (CERS) Tanks	California Environmental Protection Agency	01/16/2024	01/16/2024	04/03/2024
US	BIOSOLIDS	ICIS-NPDES Biosolids Facility Data	Environmental Protection Agency	12/31/2023	01/03/2024	01/16/2024
HISTORICAL USE RECORDS						
US	EDR MGP	EDR Proprietary Manufactured Gas Plants	EDR, Inc.			
US	EDR Hist Auto	EDR Exclusive Historical Auto Stations	EDR, Inc.			
US	EDR Hist Cleaner	EDR Exclusive Historical Cleaners	EDR, Inc.			
CA	RGA LF	Recovered Government Archive Solid Waste Facilities List	Department of Resources Recycling and Recover		07/01/2013	01/13/2014
CA	RGA LUST	Recovered Government Archive Leaking Underground Storage Tan	State Water Resources Control Board		07/01/2013	12/30/2013

GOVERNMENT RECORDS SEARCHED / DATA CURRENCY TRACKING

St	Acronym	Full Name	Government Agency	Gov Date	Arvl. Date	Active Date
COUNTY RECORDS						
CA	CS ALAMEDA	Contaminated Sites	Alameda County Environmental Health Services	01/09/2019	01/11/2019	03/05/2019
CA	UST ALAMEDA	Underground Tanks	Alameda County Environmental Health Services	12/26/2023	12/26/2023	03/19/2024
CA	CUPA AMADOR	CUPA Facility List	Amador County Environmental Health	04/27/2023	04/27/2023	07/13/2023
CA	CUPA BUTTE	CUPA Facility Listing	Public Health Department	04/21/2017	04/25/2017	08/09/2017
CA	CUPA CALVERAS	CUPA Facility Listing	Calveras County Environmental Health	03/01/2024	03/19/2024	06/11/2024
CA	CUPA COLUSA	CUPA Facility List	Health & Human Services	04/06/2020	04/23/2020	07/10/2020
CA	SL CONTRA COSTA	Site List	Contra Costa Health Services Department	01/19/2024	01/24/2024	04/09/2024
CA	CUPA DEL NORTE	CUPA Facility List	Del Norte County Environmental Health Divisio	02/05/2024	02/08/2024	04/26/2024
CA	CUPA EL DORADO	CUPA Facility List	El Dorado County Environmental Management Dep	08/08/2022	08/09/2022	09/01/2022
CA	CUPA FRESNO	CUPA Resources List	Dept. of Community Health	06/28/2021	12/21/2021	03/03/2022
CA	CUPA GLENN	CUPA Facility List	Glenn County Air Pollution Control District	01/22/2018	01/24/2018	03/14/2018
CA	CUPA HUMBOLDT	CUPA Facility List	Humboldt County Environmental Health	08/12/2021	08/12/2021	11/08/2021
CA	CUPA IMPERIAL	CUPA Facility List	San Diego Border Field Office	01/17/2024	01/18/2024	04/03/2024
CA	CUPA INYO	CUPA Facility List	Inyo County Environmental Health Services	04/02/2018	04/03/2018	06/14/2018
CA	CUPA KERN	CUPA Facility List	Kern County Public Health	05/23/2024	06/11/2024	06/17/2024
CA	UST KERN	Underground Storage Tank Sites & Tank Listing	Kern County Environment Health Services Depar	04/25/2024	05/01/2024	05/08/2024
CA	CUPA KINGS	CUPA Facility List	Kings County Department of Public Health	12/03/2020	01/26/2021	04/14/2021
CA	CUPA LAKE	CUPA Facility List	Lake County Environmental Health	02/05/2024	02/08/2024	04/26/2024
CA	CUPA LASSEN	CUPA Facility List	Lassen County Environmental Health	07/31/2020	08/21/2020	11/09/2020
CA	AOCONCERN	Key Areas of Concerns in Los Angeles County		03/30/2009	03/31/2009	10/23/2009
CA	HMS LOS ANGELES	HMS: Street Number List	Department of Public Works	01/16/2024	01/18/2024	03/26/2024
CA	LF LOS ANGELES	List of Solid Waste Facilities	La County Department of Public Works	04/08/2024	04/09/2024	07/08/2024
CA	LF LOS ANGELES CITY	City of Los Angeles Landfills	Engineering & Construction Division	12/31/2022	01/12/2023	03/29/2023
CA	LOS ANGELES AST	Active & Inactive AST Inventory	Los Angeles Fire Department	06/01/2019	06/25/2019	08/22/2019
CA	LOS ANGELES CO LF METHANE	Methane Producing Landfills	Los Angeles County Department of Public Works	04/13/2023	07/13/2023	09/27/2023
CA	LOS ANGELES HM	Active & Inactive Hazardous Materials Inventory	Los Angeles Fire Department	02/09/2024	03/19/2024	06/11/2024
CA	LOS ANGELES UST	Active & Inactive UST Inventory	Los Angeles Fire Department	02/09/2024	03/19/2024	06/11/2024
CA	SITE MIT LOS ANGELES	Site Mitigation LA County List	Community Health Services	07/11/2023	10/17/2023	01/09/2024
CA	UST EL SEGUNDO	City of El Segundo Underground Storage Tank	City of El Segundo Fire Department	01/21/2017	04/19/2017	05/10/2017
CA	UST LONG BEACH	City of Long Beach Underground Storage Tank	City of Long Beach Fire Department	04/22/2019	04/23/2019	06/27/2019
CA	UST TORRANCE	City of Torrance Underground Storage Tank	City of Torrance Fire Department	04/12/2023	05/02/2023	06/13/2023
CA	CUPA MADERA	CUPA Facility List	Madera County Environmental Health	08/10/2020	08/12/2020	10/23/2020
CA	UST MARIN	Underground Storage Tank Sites	Public Works Department Waste Management	09/26/2018	10/04/2018	11/02/2018
CA	UST MENDOCINO	Mendocino County UST Database	Department of Public Health	09/22/2021	11/18/2021	11/22/2021
CA	CUPA MERCED	CUPA Facility List	Merced County Environmental Health	11/15/2023	11/20/2023	02/15/2024
CA	CUPA MONO	CUPA Facility List	Mono County Health Department	02/22/2021	03/02/2021	05/19/2021
CA	CUPA MONTEREY	CUPA Facility Listing	Monterey County Health Department	10/04/2021	10/06/2021	12/29/2021
CA	LUST NAPA	Sites With Reported Contamination	Napa County Department of Environmental Manag	01/09/2017	01/11/2017	03/02/2017
CA	UST NAPA	Closed and Operating Underground Storage Tank Sites	Napa County Department of Environmental Manag	09/05/2019	09/09/2019	10/31/2019
CA	CUPA NEVADA	CUPA Facility List	Community Development Agency	04/23/2024	04/25/2024	06/26/2024
CA	IND_SITE ORANGE	List of Industrial Site Cleanups Orange County	Health Care Agency	02/02/2024	03/13/2024	06/04/2024
CA	LUST ORANGE	List of Underground Storage Tank Cleanups	Health Care Agency	02/22/2024	03/13/2024	06/04/2024
CA	UST ORANGE	List of Underground Storage Tank Facilities	Health Care Agency	02/22/2024	03/13/2024	06/04/2024
CA	MS PLACER	Master List of Facilities	Placer County Health and Human Services	02/28/2024	02/28/2024	05/16/2024
CA	CUPA PLUMAS	CUPA Facility List	Plumas County Environmental Health	03/31/2019	04/23/2019	06/26/2019

GOVERNMENT RECORDS SEARCHED / DATA CURRENCY TRACKING

St	Acronym	Full Name	Government Agency	Gov Date	Arvl. Date	Active Date
CA	LUST RIVERSIDE	Listing of Underground Tank Cleanup Sites	Department of Environmental Health	06/11/2024	06/12/2024	06/27/2024
CA	UST RIVERSIDE	Underground Storage Tank Tank List	Department of Environmental Health	06/11/2024	06/12/2024	06/27/2024
CA	CS SACRAMENTO	Toxic Site Clean-Up List	Sacramento County Environmental Management	11/07/2022	12/21/2022	03/16/2023
CA	ML SACRAMENTO	Master Hazardous Materials Facility List	Sacramento County Environmental Management	11/07/2022	12/09/2022	03/01/2023
CA	CUPA SAN BENITO	CUPA Facility List	San Benito County Environmental Health	01/17/2024	01/18/2024	01/26/2024
CA	PERMITS SAN BERNARDINO	Hazardous Material Permits	San Bernardino County Fire Department Hazardo	02/13/2024	02/14/2024	05/02/2024
CA	HMMD SAN DIEGO	Hazardous Materials Management Division Database	Hazardous Materials Management Division	05/16/2024	05/22/2024	05/24/2024
CA	LF SAN DIEGO	Solid Waste Facilities	Department of Health Services	10/01/2023	01/31/2024	04/17/2024
CA	SAN DIEGO CO LOP	Local Oversight Program Listing	Department of Environmental Health	07/22/2021	10/19/2021	01/13/2022
CA	SAN DIEGO CO SAM	Environmental Case Listing	San Diego County Department of Environmental	03/23/2010	06/15/2010	07/09/2010
CA	CUPA SAN FRANCISCO CO	CUPA Facility Listing	San Francisco County Department of Environmen	02/01/2024	02/01/2024	04/24/2024
CA	LUST SAN FRANCISCO	Local Oversite Facilities	Department Of Public Health San Francisco Cou	09/19/2008	09/19/2008	09/29/2008
CA	UST SAN FRANCISCO	Underground Storage Tank Information	Department of Public Health	02/01/2024	02/01/2024	04/24/2024
CA	SAN FRANCISCO MAHER	Maher Ordinance Property Listing	San Francisco Planning	01/15/2024	01/18/2024	04/05/2024
CA	UST SAN JOAQUIN	San Joaquin Co. UST	Environmental Health Department	06/22/2018	06/26/2018	07/11/2018
CA	CUPA SAN LUIS OBISPO	CUPA Facility List	San Luis Obispo County Public Health Departme	02/14/2024	02/14/2024	05/02/2024
CA	BI SAN MATEO	Business Inventory	San Mateo County Environmental Health Service	02/20/2020	02/20/2020	04/24/2020
CA	LUST SAN MATEO	Fuel Leak List	San Mateo County Environmental Health Service	03/29/2019	03/29/2019	05/29/2019
CA	CUPA SANTA BARBARA	CUPA Facility Listing	Santa Barbara County Public Health Department	09/08/2011	09/09/2011	10/07/2011
CA	CUPA SANTA CLARA	Cupa Facility List	Department of Environmental Health	02/21/2024	02/22/2024	05/08/2024
CA	HIST LUST SANTA CLARA	HIST LUST - Fuel Leak Site Activity Report	Santa Clara Valley Water District	03/29/2005	03/30/2005	04/21/2005
CA	LUST SANTA CLARA	LOP Listing	Department of Environmental Health	03/03/2014	03/05/2014	03/18/2014
CA	CUPA SANTA CRUZ	CUPA Facility List	Santa Cruz County Environmental Health	01/21/2017	02/22/2017	05/23/2017
CA	SITE MIT SANTA CRUZ	Site Mitigation Santa Cruz County List	Santa Cruz Environmental Health Services	12/03/2018	06/23/2023	07/13/2023
CA	CUPA SHASTA	CUPA Facility List	Shasta County Department of Resource Manageme	06/15/2017	06/19/2017	08/09/2017
CA	LUST SOLANO	Leaking Underground Storage Tanks	Solano County Department of Environmental Man	06/04/2019	06/06/2019	08/13/2019
CA	UST SOLANO	Underground Storage Tanks	Solano County Department of Environmental Man	09/15/2021	09/16/2021	12/09/2021
CA	CUPA SONOMA	Cupa Facility List	County of Sonoma Fire & Emergency Services De	07/02/2021	07/06/2021	07/14/2021
CA	LUST SONOMA	Leaking Underground Storage Tank Sites	Department of Health Services	06/30/2021	06/30/2021	09/24/2021
CA	CUPA STANISLAUS	CUPA Facility List	Stanislaus County Department of Ennvironmenta	02/08/2022	02/10/2022	05/04/2022
CA	UST SUTTER	Underground Storage Tanks	Sutter County Environmental Health Services	08/03/2023	08/24/2023	09/12/2023
CA	CUPA TEHAMA	CUPA Facility List	Tehama County Department of Environmental Hea	12/05/2023	02/01/2024	02/28/2024
CA	CUPA TRINITY	CUPA Facility List	Department of Toxic Substances Control	01/17/2024	01/18/2024	04/03/2024
CA	CUPA TULARE	CUPA Facility List	Tulare County Environmental Health Services D	10/07/2022	10/07/2022	12/21/2022
CA	CUPA TUOLUMNE	CUPA Facility List	Divison of Environmental Health	04/23/2018	04/25/2018	06/25/2018
CA	BWT VENTURA	Business Plan, Hazardous Waste Producers, and Operating Unde	Ventura County Environmental Health Division	12/26/2023	01/24/2024	04/08/2024
CA	LF VENTURA	Inventory of Illegal Abandoned and Inactive Sites	Environmental Health Division	12/01/2011	12/01/2011	01/19/2012
CA	LUST VENTURA	Listing of Underground Tank Cleanup Sites	Environmental Health Division	05/29/2008	06/24/2008	07/31/2008
CA	MED WASTE VENTURA	Medical Waste Program List	Ventura County Resource Management Agency	12/26/2023	01/23/2024	04/09/2024
CA	UST VENTURA	Underground Tank Closed Sites List	Environmental Health Division	02/27/2024	03/05/2024	05/29/2024
CA	UST YOLO	Underground Storage Tank Comprehensive Facility Report	Yolo County Department of Health	03/22/2024	04/04/2024	06/27/2024
CA	CUPA YUBA	CUPA Facility List	Yuba County Environmental Health Department	01/22/2024	01/23/2024	04/08/2024

GOVERNMENT RECORDS SEARCHED / DATA CURRENCY TRACKING

St	Acronym	Full Name	Government Agency	Gov Date	Arvl. Date	Active Date

STREET AND ADDRESS INFORMATION

© 2015 TomTom North America, Inc. All rights reserved. This material is proprietary and the subject of copyright protection and other intellectual property rights owned by or licensed to Tele Atlas North America, Inc. The use of this material is subject to the terms of a license agreement. You will be held liable for any unauthorized copying or disclosure of this material.

APPENDIX G

PROJECT TEAM QUALIFICATIONS

Kyle R. McHargue, PG, CEG

Project Geologist

Registrations

CA Certified Engineering Geologist, CEG 2790

CA Professional Geologist, PG 9790

OR Registered Geologist, G2885

ID Professional Geologist, PGL-1844

Education

B.A., Geology, University of Hawaii, Manoa

Certifications

OSHA 40-Hr HAZWOPER

OSHA 8-Hr HAZWOPER Refresher

OSHA 10-Hour Construction Safety and Health Training

Nuclear Gauge Certified

APNGA Radiation Safety Officer Certified

First Aid/CPR

Professional Affiliations

BIA Riverside

BIA Emerging Leaders

Professional Experience

Kyle McHargue has 10 years of geotechnical and environmental experience working on and managing a diverse range of geotechnical and environmental projects throughout Southern California throughout Riverside, San Bernardino, Orange, San Diego, Los Angeles and Alameda counties. His geotechnical experience has ranged from staff to project geologist. Mr. McHargue's responsibilities include preparation of proposals, project management, preliminary geotechnical investigations, rippibility studies, fault hazard investigations, landslide investigations, seismic refraction surveys, settlement monitoring, percolation and infiltration studies, manure and methane evaluations, and field studies as a field and project geologist for a diverse range of grading projects. Mr. McHargue has performed hundreds of Phase I and Phase II Environmental Site Assessments for various property acquisitions and transfers in Riverside, Orange, San Diego, Los Angeles, San Bernardino, Kern, Fresno and Imperial Counties in California and Maricopa County in Arizona. Mr. McHargue also has over 5 years of field and office experience in land surveying and Storm Water Pollution Prevention Program (SWPPP) inspections.

Representative Project Experience-

Corona, Riverside County, California - Project Manager. Directed a geotechnical investigation, fault rupture hazard and landslide investigations, slope stability analysis, geotechnical reporting, as well as a Phase I Environmental Site Assessment for the Chaudhuri Estates hillside residential development.

Wildomar, Riverside County, California – Field Geologist. Supervised rough grading operations for 84-lot residential subdivision. In field challenges included stabilization fill design, fault hazard mapping, and high groundwater mitigation design.

Temecula, Riverside County, California – Project Geologist. Performed AP Fault Zone investigation, geotechnical and infiltration investigations for two adjacent commercial projects.

Ontario, San Bernardino County, California – Project and Field Geologist. Performed geotechnical, infiltration and manure/methane investigations for 121-acre development. Also supervised rough grading operations for a residential development included field mapping, field recommendations for remedial grading and preparation of reports and geologic maps.

Temecula, Riverside County, California – Project Geologist. Forensic distress investigation for religious center's structural & wall failures.

Anaheim Hills, Orange County, California – Project Geologist. Planned and performed geotechnical, infiltration investigations including all report preparation and slope stability analysis.

Coachella, Riverside County, California – Lead Field Geologist. Managed and geologically mapped 1,800 linear feet of fault trenching on the San Andreas Fault, including all background research and report preparation.

Employment History

GeoTek, Inc., Riverside-Project Geologist Jan. 2019 – Present

LGC Geo-Environmental, Inc., Temecula-Project Geologist Feb. 2015 – Jan. 2019

LGC Geo-Environmental, Inc., Temecula-Staff Geologist Dec. 2013 – Feb. 2015

Anna M. Scott

Project Geologist

Education

B.S., Geology, University of California, Riverside

Professional Experience

Ms. Anna Scott has over 30 years of geotechnical experience and has worked on or managed a wide range of geotechnical projects throughout southern California, including the High Desert, Inland Empire, Antelope Valley, Coachella Valley, Orange County and Bakersfield area. Her geotechnical experience has ranged from field and laboratory technician to field, staff and project geologist. Ms. Scott's responsibilities include preparation of proposals, preliminary geotechnical investigations, seismic studies, settlement monitor installation and studies, and field studies as a technician and geologist for large grading projects. Ms. Scott has performed Phase I and II ESAs for various property acquisitions and transfers throughout southern California.

Representative Project Experience

Ms. Scott has worked on numerous projects throughout southern California. Her experience includes working with various entities including the public and private sectors. Her vast knowledge includes geotechnical, environmental and materials services. This experience has been attained through small and large projects over the numerous years of her career.

Employment History

GeoTek, Inc., Riverside-Project Geologist, February 2005 – Present

GeoSoils, Inc., Santa Ana, September 1987 – February 2005

APPENDIX G

PRELIMINARY LOW IMPACT DEVELOPMENT PLAN

PRELIMINARY LOW IMPACT DEVELOPMENT PLAN

"PIONEER PLACE"
VESTING TENTATIVE PARCEL MAP 84578

Project Address:
17610 Pioneer Boulevard
Artesia, CA 90701

Prepared for:

PIONEER HOLDINGS, LLC
1221 S. Hacienda Blvd.
Hacienda Heights, CA 91745
626.429.3218

Prepared by:

HUNSAKER & ASSOCIATES IRVINE, INC.
3 Hughes
Irvine, CA 92618
949.583.1010

Preparation Date:
July 29, 2024

PRELIMINARY LOW IMPACT DEVELOPMENT PLAN
"PIONEER PLACE"
ARTESIA, CALIFORNIA

FINAL
LOW IMPACT DEVELOPMENT (LID) PLAN

"PIONEER PLACE"
VESTING TENTATIVE PARCEL MAP 84578

17610 PIONEER BOULEVARD
ARTESIA, CA 90701

PREPARED FOR:

PIONEER HOLDINGS, LLC
1221 S. HACIENDA BLVD.
HACIENDA HEIGHTS, CA 91745
626.429.3218

SUBMITTED TO:

CITY OF ARTESIA
COMMUNITY DEVELOPMENT DEPARTMENT
PLANNING DIVISION
18747 CLARKDALE AVENUE
ARTESIA, CA 90701
562.865.6262

PREPARED BY:

HUNSAKER & ASSOCIATES IRVINE, INC.
3 HUGHES
IRVINE, CA 92618
949.583.1010

PREPARED:

JULY 29, 2024

Engineer's Certification
Low Impact Development (LID) Plan

Preparer (Engineer) Certification			
Preparer (Engineer):			
Title	Tin Huynh	PE Registration #	69273
Company	Hunsaker & Associates Irvine, Inc.		
Address	3 Hughes, Irvine, CA 92618		
Email	Thuynh@hunsaker.com		
Telephone #	949-583-1010		
I HEREBY CERTIFY THAT THIS LOW IMPACT DEVELOPMENT (LID) PLAN IS IN COMPLIANCE WITH THE REQUIREMENTS SET FORTH IN ORDER NO. R4-2021-0105/NPDES NO. CAS004004 OF THE LOS ANGELES REGIONAL WATER QUALITY CONTROL BOARD. I certify under penalty of law that this document and all attachments were prepared under my jurisdiction or supervision in accordance with a system designed to assure that qualified personnel properly gather and evaluate the information submitted. Based on my inquiry of the person or persons who manage the system or those persons directly responsible for gathering the information, to the best of my knowledge and belief, the information submitted is true, accurate, and complete. I am aware that there are significant penalties for submitting false information, including the possibility of fine and imprisonment for knowing violations			
Preparer Signature		Date	
Place Stamp Here			

Table of Contents

Section Page

LID NOTES: i

I. LID Requirements and Project Description 1

A. LID Background 1
B. Designated Project Categories 1
C. Site Description 2
D. Project Description 3
E. Geotechnical Conditions 3
F. Watershed Area and Drainage Conditions 4
G. Other Site Considerations 4
H. Receiving Water Impairments 5
I. Pollutants of Concern 5

II. BEST MANAGEMENT PRACTICES (BMP's) 7

A. Site Design Principles 7
B. Source Control Measures 8
C. Storm Water Quality Design Volume (SWQDv) 10
D. Storm Water Quality Control Measures 10
E. Hydromodification Requirements 11

III. Storm Water Quality Control Measure Maintenance 12

ATTACHMENTS 33

ATTACHMENT A VICINITY MAP 34
ATTACHMENT B SITE PLAN 35
ATTACHMENT C BMP DETAILS 36
ATTACHMENT D OPERATION & MAINTENANCE PLAN 38
ATTACHMENT E BMP INSPECTION MAINTENANCE RECORDS 42
ATTACHMENT F EDUCATIONAL MATERIALS 43
ATTACHMENT G SOILS REPORT 44

LID NOTES:

1. Determine and provide the pre- and post- development pervious and impervious areas created by the proposed development.

POST DEVELOPMENT					
Impervious Area	0.756	Acres	Percent Impervious	0.90	%
Pervious Area	0.084	Acres	Percent Pervious	0.10	%
PRE DEVELOPMENT					
Impervious Area	0.017	Acres	Percent Impervious	2	%
Pervious Area	0.823	Acres	Percent Pervious	98	%

2. Any modifications to the approved Low Impact Development (LID) report must be resubmitted to the City for approval.
3. A copy of the approved Low Impact Development (LID) report must be in the possession of a responsible person and available at the site at all times.
4. All structural BMP's shall be accessible for inspection and maintenance.
5. Prior to commencement of any work for connection to City or County maintained storm drain, an encroachment permit from the appropriate party shall be obtained.

I. LID Requirements and Project Description

A. LID Background

In 1987, The Federal Water Pollution Control Act (also referred to as the Clean Water Act [CWA] was amended to provide that the discharge of pollutants to waters of the United States from stormwater is effectively prohibited, unless the discharge is in compliance with a National Pollutant Discharge Elimination System (NPDES) Permit. The 1987 amendments to the CWA added Section 402(p), which established a framework for regulating municipal, industrial and construction stormwater discharges under the NPDES program. In California, these permits are issued through the State Water Resources Control Board – (SWRCB) and the nine Regional Water Quality Control Boards.

On July 23, 2021, the Regional Water Quality Control Board, Los Angeles Region (RWQCB), adopted Order No. R4-2021-0105. This Order is the NPDES Permit (NPDES No. CAS004004) for municipal stormwater and urban runoff discharges within the County of Los Angeles.

As adopted on July 23, 2021, the requirements of Order No. R4-2021-0105 (the "Permit') cover 85 cities and the unincorporated areas of Los Angeles County. The County of Los Angeles and the 85 incorporated cities are designated as Permittees.

In compliance with the Permit, the Permittees have implemented a stormwater quality management program (SQMP) with the ultimate goal of accomplishing the requirements of the Permit and reducing the amount of pollutants in stormwater and urban runoff wherein new development/redevelopment projects are required to prepare a Low Impact Development (LID) report.

As a Permittee of the MS4 Permit, Best Management Practices (BMPs) are enforceable by the City of Artesia.

B. Designated Project Categories

Table 1, Designated Project Categories, identifies the Project as **Category 9**, thereby requiring development of this Low Impact Development (LID) report.

Table 1 – Designated Project Categories

Category	Description
1	All development projects equal to 1 acre or greater of disturbed area and adding more than 10,000 square feet of impervious surface area.
2	Industrial parks with 10,000 square feet or more of surface area.
3	Commercial malls with 10,000 square feet or more of surface area.
4	Retail gasoline outlets with 5,000 square feet or more of surface area.
5	Restaurants (Standard Industrial Classification [SIC] of 5812) with 5,000 square feet or more of surface area.
6	Parking lots with 5,000 square feet or more of impervious surface area, or with 25 or more parking spaces.
7	Automotive service facilities (SIC Codes: 5013, 5014, 5511, 5541, 7532-7534 and 7536-7539) with 5,000 square feet or more of surface area.

Table 1 – Designated Project Categories	
Category	Description
8	Projects located in or directly adjacent to, or discharging directly to a Significant Ecological Area (SEA), where the development will: • Discharge stormwater runoff that is likely to impact a sensitive biological species or habitat; and • Create 2,500 square feet or more of impervious surface area.
9	Redevelopment projects, which are developments that result in creation or addition or replacement of either: 5,000 square feet or more of impervious surface on a site that was previously developed as described in the above bullets; or (2) 10,000 square feet or more of impervious surface area on a site that was previously developed as a single-family home. • Where 50 percent or more of the impervious surface of a previously developed site is proposed to be altered and the previous development project was not subject to post-construction stormwater quality control measures, the entire development site (e.g., both the existing development and the proposed alternation) must meet the requirements of the LID Standards Manual. • Where less than 50% of the impervious surface of a previously developed site is proposed to be altered and the previous development project was not subject to post-construction stormwater quality control measures, only the proposed alteration must meet the requirements of the LID Standards Manual. • Redevelopment does not include routine maintenance activities that are conducted to maintain original line and grade, hydraulic capacity, original purpose of facility or emergency redevelopment activity required to protect public health and safety. Impervious surface replacement, such as the reconstruction of parking lots and roadways which does not disturb additional area and maintains the original grade and alignment, is considered a routine maintenance activity. Redevelopment does not include the repaving of existing roads to maintain original line and grade.

C. Site Description

The approximately 0.84-acre project site is located at the southeast corner of Pioneer Boulevard and 176th Street in the City of Artesia. The existing site addresses are 17610 and 17618 Pioneer Boulevard, assessor's parcel number (APN) 7033-007-016, -017 & -018.

Specifically, the site is bounded to the north 176th Street and an existing commercial shopping center beyond; to the east by an existing vehicle maintenance yard; to the south by a vacant lot, existing offices and 178th Street beyond; and the west by Pioneer Boulevard and an existing commercial shopping center beyond.

The project site is currently vacant. Surrounding land uses include business commercial and light industrial. Proposed land use is multi-family residential.

D. Project Description

Pioneer Holdings, LLC. proposes a 6-level mixed-use condominium building that includes 83 residential units, street level and subterranean level parking garages, common areas, rooftop commercial facilities area and related infrastructure improvements.

Proposed residential units will be located on building levels 3, 4, 5 and 6 and range from approximately 541square feet of living area to 1,044 square feet of living area and consist of studio, one-bedroom and two-bedroom units. Unit summary is provided in the following table.

Unit	Unit Type	Living Area (sf)	Total Units
S1	Studio	541.4	3
S2		548.7	3
S3		452.4	6
S4		633.9	20
A1	1BR/1BA	633.9	6
A2		715.9	12
A3		636.8	3
B1	2BR/2BA	1,025.8	7
B2		1,044.5	23
Total	--	--	83

Parking for the project will be provided via parking garages located on Level 1 and Level 2 of the building. Total parking required per City requirements is 134 spaces. Total residential related parking provided onsite is 163 spaces.

Proposed common use areas include lobby areas on Levels 1, 2 and 3; a podium courtyard and residential amenity center on Level 3; and a skydeck on Level 6.

Proposed commercial improvements include a 4,414 sf rooftop bar/diner, 1,252 sf shop area on Level 6.

Proposed open/landscaping areas (pervious) will consist of various landscape planters located within project's podium courtyard and rooftop/skydeck levels. Total landscaping area is anticipated to consist of approximately 10% of the project site or approximately 0.084 acres

Paved and other impervious areas of the site include the building footprint and roof coverage areas, walkways and other impervious areas exposed to rainfall. Total impervious surface is anticipated to consist of 90% of the total project site, or 0.756 acres.

Activities typical of residential developments, restaurants and commercial shops can be anticipated for the project. These are anticipated to include day to day activities such as recreation (exercise, lounging, etc.), commuting, shopping, dining, lounging and other activities typical of residential and commercial projects.

E. Geotechnical Conditions

Topography – The topography of the project site relatively flat, with an approximately elevation of 57 feet above mean sea level. Site is highest in the southeast at

approximately 59 feet and slows to the north and the west, with the lowest elevation along the western edge at approximately 56'. Surrounding areas are also relatively flat.

Soil Type and Geology – The site is in an area of younger alluvial deposits of the San Gabriel River plan and primarily comprised of sands and silts. Based on onsite geotechnical investigation[1], the subsurface soils generally consists of shallow fills and/or native alluvial soils classified as fine Sand (SP) to fine Sand with silt (SP-SM) to a depth of about 5 feet.

Fine Silty Sands (SM) to fine sandy Silts (ML) with gray grown mottles were encountered at 5-foot and 10-foot sample intervals underlain by fine to very fine Sand (SP), Sand with silt (SP-SM) and Silty Sand (SM) to about 50-foot level where Silt (ML) was encountered to about 70 feet.

Groundwater – Groundwater was encountered at in all project borings conducted at elevations between 15.4 and 18.8 feet below ground surface. Evidence of previous shallow groundwater conditions in the form of mottles was encountered in borings as shallow as 5 feet during the geotechnical investigation

Other Geotechnical Issues – Based on the project's geotechnical investigations, aside from shallow groundwater, there are no other geotechnical issues.

F. Watershed Area and Drainage Conditions

Watershed – The project site lies within the Coyote Creek sub-watershed and the San Gabriel River Watershed.

Existing Drainage – Stormwater and surface water onsite generally discharges to the existing gutter on Pioneer boulevard as sheet flow or as gutter flow from 176th Street. Runoff is the conveyed southerly approximately 0.3 miles as gutter flow prior to discharging to the existing storm drain system in 183rd Street via an existing inlet. Runoff is then conveyed westerly to County storm drain BI 0533 and conveyed south to the Artesia-Norwalk Drain prior to discharging to Coyote Creek, San Gabriel River and ultimately, San Pedro Bay.

Proposed Drainage – In the developed condition, stormwater and surface water onsite be conveyed as surface flow to the project's storm drain system and conveyed to a subsurface detention facility located in the project's northeastern portion via gravity flow and sump pumps. The project's design water quality treatment volume will be conveyed southwesterly to a proprietary biofiltration BMP prior to discharging westerly to the existing gutter in Pioneer Boulevard. Runoff volume in excess of the design treatment volume will be discharged northerly via a parkway culvert to the existing gutter in 176th Street.

G. Other Site Considerations

Existing Utilities – Based on preliminary site assessment, the locations of existing utilities onsite and offsite would not pose any issues to the project's proposed BMPs.

[1] GeoCal, Inc. (May 5, 2015). *Geotechnical Engineering Report – Proposed 7-Story Mixed-Use Building, SEC Pioneer Boulevard and 176th Street, Artesia, California.*

H. Receiving Water Impairments

When designated beneficial uses of a particular water body are compromised by water quality, Section 303(d) of the Clean Water Act requires identifying and listing that water body as "impaired". Once a water body has been deemed impaired, a Total Maximum Daily Load ("TMDL") must be developed for each water quality constituent that compromises a beneficial use. A TMDL is an estimate of the total load of pollutants, from point, non-point, and natural sources, that a water body may receive without exceeding applicable water quality standards (with a "factor of safety" included). For point sources, including stormwater, the load allocation is referred to as a "Waste Load Allocation" (WLA) whereas for nonpoint sources, the allocation is referred to simply as a "Load Allocation".

Impairments to the project's receiving waters are as follows:

Receiving Water	303(d)	TMDL
Artesia-Norwalk Drain	Selenium	Indicator Bacteria
Coyote Creek	Iron, Malathion, pH, Toxicity,	Dissolved Copper, Indicator Bacteria
San Gabriel River Estuary	Dioxin, Nickel, Dissolved Oxygen	Coper, Indictor Bacteria
San Pedro Bay Near/Off Shore Zones	None	Chlordane, PCBs, Total DDT, Toxicity

I. Pollutants of Concern

Urban storm water run-off in both the dry and rainy season contains pollutants that can be carried through the storm drain networks to lakes, streams and beaches. The anticipated pollutants of concern for this Project are as follows:

Bacteria and Viruses. Potential sources of bacteria for the Project include landscaping areas, pet wastes, food wastes and naturally occurring sources.

Nutrients. Potential sources of nutrients in storm water consist of the macro-nutrients nitrogen and phosphorous, which are typically found in fertilizers from landscaping areas, decaying vegetation from preservation/natural areas and trash and debris.

Pesticides. Potential sources of pesticides include common landscaping areas and homeowner-owned landscaping areas.

Sediment/Suspended Solids. Potential sources of sediment and suspended solids include landscaping areas.

Trash & Debris. Potential sources include misplacement or overfill of food wastes, wrappers, and other trash materials.

Metals. Potential sources include vehicles and vehicular fluids.

Oil and Grease. Potential sources of oil and grease include automotive vehicles and fluids and maintenance equipment.

Toxic Organic Compounds. Potential sources include pesticides, solvents and hydrocarbons.

II. BEST MANAGEMENT PRACTICES (BMP's)

BMPs are natural or constructed devices, procedures, rules or methods, which when implemented and followed, should reduce and/or eliminate the specific source of pollution of which the BMP is targeted.

A. Site Design Principles

The intention of site design principles is to reduce runoff peak flows and volumes resulting from land development. As required by the MS4 Permit and the County of Los Angeles Low Impact Development Manual, the following site design principles must be considered for use on all projects:

Site Planning – Project proponents must implement a holistic approach to site design in order to develop a more hydraulically-functional site, help maximize the effectiveness of on-site retention and integrate storm water management throughout the project site.

Based on the project's geotechnical report and project scope, focused infiltration of runoff is not feasible due to historically high groundwater conditions-. The project will employ the use of a proprietary biofiltration BMP to address runoff and meet the project's LID BMP requirements.

Protect and Restore Natural Areas – Conservation of natural areas, soils and vegetation helps to retain numerous functions of pre-development hydrology, including rainfall interception, infiltration, and evapotranspiration. Each project site possesses unique topographic, hydrologic, and vegetative features, some of which are more suitable for development than others. Sensitive areas, such as streams and their buffers, floodplains, wetlands, steep slopes, and highly-permeable soils, should be protected and/or restored. Slopes can be a major source of sediment and should be properly protected and stabilized. Locating development in less sensitive areas of a project site and conserving naturally vegetated areas can minimize environmental impacts from storm water runoff.

The pre-project site does not contain any natural areas to preserve. Project proposes the use of drought tolerant landscaping within common landscape planter areas.

Minimize Land Disturbance – The purpose of this site design principle is to protect water quality by preserving the natural hydrologic function of the project site to the maximum extent practicable. By designing a project site layout to preserve natural hydrology and drainage ways at the project site, it reduces the need for grading and disturbance of native vegetation and soils. Siting buildings and impervious surfaces away from steep slopes, drainage ways, and floodplains limits the amount of grading and clearing necessary and reduces the hydrologic impact. This site design principle is most applicable in Greenfield settings, but opportunities to implement this principle may exist in redevelopment projects.

This BMP ins not applicable to the project as the project is considered an infill project with limited areas for development and lack of natural pre-project areas.

Minimize Impervious Area – The potential for discharge of pollutants in storm water runoff from a project site increases as the percentage of impervious area within the project site increases because impervious areas increase the volume and rate of storm water runoff. Pollutants deposited on impervious areas are easily mobilized and

transported by storm water runoff. Minimizing impervious area through site design is an important method to reducing the pollutant load in storm water runoff.

The Project proposes to minimize impervious area primarily via the use of multi-level structures and incorporating common landscaping areas.

B. Source Control Measures

Source control measures are designed to prevent pollutants from contacting storm water runoff or preventing discharge of contaminated storm water runoff to the storm drain system and/or receiving water.

This section describes structural-type, source control measures that must be considered for implementation, in conjunction with appropriate non-structural source control measures, such as good housekeeping and employee training, to optimize pollution prevention.

Structural Controls

Storm Drain Message and Signage (S-1) – Storm drain stencils are highly visible source controls that are typically placed directly adjacent to storm drain inlets. The stencil contains a brief statement that prohibits the dumping of improper materials into the storm water conveyance system. Graphical icons, either illustrating anti-dumping symbols or images of receiving water fauna, are effective supplements to the anti-dumping message.

- All storm drain inlets (excluding area drain inlets) within the project area must be stenciled with prohibitive language (such as: "NO DUMPING – DRAINS TO OCEAN") and/or graphical icons to discourage illegal dumping.
- Signs and prohibitive language and/or graphical icons, which prohibit illegal dumping, must be posted at public access points along channels and creeks within the project area.
- Legibility of stencils and signs must be maintained.

The stencils shall be maintained by the apartment management.

Outdoor Material Storage Areas (S-2) – None proposed.

Outdoor Trash Storage/Waste Handling Areas (S-3) – Designated trash enclosure area proposed for the project will be stored in the parking garage, protected from wind, rain, run-on and runoff.

Outdoor Loading/Unloading Dock Area (S-4) – None proposed.

Outdoor Vehicle/Equipment Repair/Maintenance Area (S-5) – None proposed.

Outdoor Vehicle/Equipment/Accessory Wash Area (S-6) – None proposed.

Fuel and Maintenance Area (S-7) – None proposed.

Landscape Irrigation Practices (S-8) – Irrigation runoff provides a pathway for pollutants (i.e., nutrients, bacteria, organics, sediment) to enter the storm drain system. By controlling irrigation, runoff and the potential for pollutant transport is minimized.

Landscape and irrigation areas shall meet the following requirements:

- Minimize use of fertilizer, pesticides, and herbicides.

- Plan sites with sufficient landscaped area and dispersal capacity.
- Consult a landscape professional regarding appropriate plants, fertilizer, mulching applications and irrigation requirements to ensure healthy flora.
- Choose plants that minimize need for fertilizer and pesticides.
- Use native and/or drought tolerant plant species. Group plantings with similar water requirements.
- Employ use of mulch.
- Install rain sensors and pressure sensors to shut off irrigation system during, after rainstorms and pressure drops/leaks.
- Implement integrated Pest Management Practices.

Building Materials Selection (S-9) – Building materials can potentially contribute pollutants of concern to storm water runoff through leaching. The use of alternative building materials can reduce pollutants in storm water by eliminating compounds that can leach into storm water runoff. This BMP shall be considered during any work conducted onsite by the property owner.

Alternative materials include the following:

- Replace use of pressure treated wood with cement-fiber or vinyl.
- Minimize the use of copper and galvanized metals on buildings and fencing.

Animal Care and Handling Facilities (S-10) – None proposed.

Outdoor Horticulture Areas (S-11) – None proposed.

Non-Structural Controls

Education of Property Owners, Tenants and Occupants – Educational materials will be provided to tenants at lease signing and periodically thereafter by apartment management to inform tenants of their potential impacts to downstream water quality. Materials include those described in Attachment F of this report.

Activity Restrictions – Activity restrictions to minimize potential impacts to water quality and with the purpose of protecting water quality will be prescribed by the project's owner/operator via CC&Rs or other equally effective measures.

Common Area Landscape Management – Maintenance activities for landscape areas shall be consistent with City and manufacturer guidelines for fertilizer and pesticide use. Maintenance includes trimming, weeding and debris removal and vegetation planting and replacement. Stockpiled materials during maintenance activities shall be placed away from drain inlets and runoff conveyance devices. Wastes shall be properly disposed of or recycled. Application of materials shall be limited to the minimum required amounts and restricted within 48 hours prior to rain events.

Common Area Litter Control – Litter control onsite will include the use of apartment management staff site patrols, violation reporting and clean up during landscaping maintenance activities and as needed to ensure good housekeeping of the project's common areas.

Street Sweeping Private Streets – The project's drive access and parking garage shall be vacuum swept on a monthly and as needed basis.

C. Storm Water Quality Design Volume (SWQDv)

The design storm, from which the SWQDv (*also Design Volume,* V_{DESIGN}) is calculated, is defined as the greater of the volume of water produced by:

- The 0.75-inch, 24-hour rain event; or
- The 85th percentile, 24-hour rain event as determined from the Los Angeles County 85th percentile precipitation isoheytal map.

The SWQDv values for the project were determined using the HydroCalc Program.

Drainage Management Area (DMA)	Acres	Imp.	C_D	D_{85} (in)	Q_{BMP} (cfs)	SWQDv (cu-ft)
DMA 1	0.84	0.90	0.82	0.80	0.1543	1,984

D. Storm Water Quality Control Measures

Storm water quality control measures function to augment site design principles and source control measures to reduce storm water runoff volume and potential pollutant loads in runoff to the maximum extent practicable.

Selection of the project's treatment BMPs was based on MS4 Permit requirements, which requires that all designated projects retain the SWQDv on-site using retention based measures, unless retention based measures are determined to be infeasible. Consideration was also given to site constraints, effectiveness in addressing the project's anticipated pollutants of concern; as well as compliance with receiving water impairments and discharge limitations.

Infiltration – Per the project's geotechnical investigation, groundwater was encountered in each of the onsite borings between 14.5' to 18.8' below ground surface, with evidence of previous shallow groundwater with 5' of ground surface. Based on project designs, this would result in less than 10' separation between the building foundation/subterranean parking level and groundwater levels. Therefore, infiltration BMPs have been determined to be infeasible for the project.

Capture and Use – Consideration was also given to harvest and use BMPs for landscaping irrigation. However, based on projected use estimates, has been determined to be infeasible.

V_{DESIGN} (cf) = 1,948 cf

V_{DESIGN} (gal) = 1,948 cf x 7.48 gal/cf = 15,571 gal

Total Landscaping Area = 3,659 sf at planters

Medium Planting Type – Planting Factor = 0.4

Planter Factor (sf) = 0.4 x 438 sf = 1,463.6 sf

7 month (October 1 – April 30) Estimated Total Water Use (ETWU)

ETWU = ET_7 x 0.62 x Planter Factor

= 21.7 x 0.62 x 1,463.6 sf = 19,691.3 gal

V_{DESIGN} (gal) = 15,571 gal < ETWU7 = 19,691.3 gal; captured volume is less than the irrigation demand from October 1 through April 30. Therefore, harvest/use BMPs are not feasible.

Biofiltration – Since retention BMPs are not feasible for the project the project proposes the use of a biofiltration planter (WetlandMod biofiltration planter) to address the project's runoff pollutants of concern. WetlandMod biofiltration planters use traditional bioretention soil media to filter runoff but utilizes both vertical flow (downward) and horizontal flow (laterally) flow through the media section, thereby decreasing the total BMP footprint.

The WetlandMod unit has been designed via volume-based sizing, where the SWQDv is captured, detained and then conveyed through the BMP planter via gravity flow and sump pump.

DMA	Area (AC)	T_C (min)	C_D	SWQDv (cu-ft)	1.5 X SWQDv (cu-ft)	BMP Footprint Required[1] (sf)	BMP Dimension (ft)
DMA 1	0.84	25	0.82	1,984	2,976	43	5.5'x8.8'

(1) Based on WetlandMod media filtration rate of 0.12 gal/sf (0.000267 cfs/sf) and 72 hr. drawdown.

E. Hydromodification Requirements

The project is exempt from the hydromodification requirements of the MS4 Permit, as the project discharges through a fully improved storm drain system that discharges to the Artesia Drain, Coyote Creek and San Gabriel River, which are not susceptible to hydromodification impacts.

III. Storm Water Quality Control Measure Maintenance

1. Maintenance and inspection activities for the identified BMPs will be performed as indicated on the enclosed BMP Inspection and Maintenance Responsibility/Frequency Matrix in Attachment D.
2. The project owner and proponent, Pioneer Holdings, LLC. shall employ self-inspections and record keeping for BMPs, as applicable. The owner shall retain all maintenance records for a period of five (5) years after the recorded inspection date for the lifetime of the Project. The records shall be made readily available for review by all government agencies. Depending on the type of BMP, minimum frequency of inspections may range from weekly, to once a month, quarterly, or yearly.
3. The contact information for the owner is as follows:

Property Owner:	Pioneer Holdings, LLC
Contact:	
Address:	1221 S. Hacienda Blvd. Hacienda Heights, CA 91745
Phone:	626.429.3218

   Pioneer Holdings, LLC shall be responsible for the management of the residential portion of the project site and implementation and maintenance of the requirements of this LID Report until such time, the property has not been turned over to the apartment management staff.

4. A copy of the project's on-site BMP maintenance covenant to be recorded at the County of Los Angeles shall be inserted in Attachment F. This maintenance covenant has been devised by the City of Artesia to legally assign responsibilities for maintenance of proposed BMP facilities such that they run with the land. In order to comply with item A of the LID Report (provide proof of ongoing BMP maintenance), responsibilities have been listed as an encumbrance on the property (per the maintenance covenant), and shall be signed by the owners, and shall be recorded in the Los Angeles County Recorder's Office.
5. Should a transfer of ownership occur, appropriate notification shall be filed with the City of Artesia confirming the change in responsibility and continued implementation of stormwater management requirements.

ATTACHMENTS

ATTACHMENT A VICINITY MAP

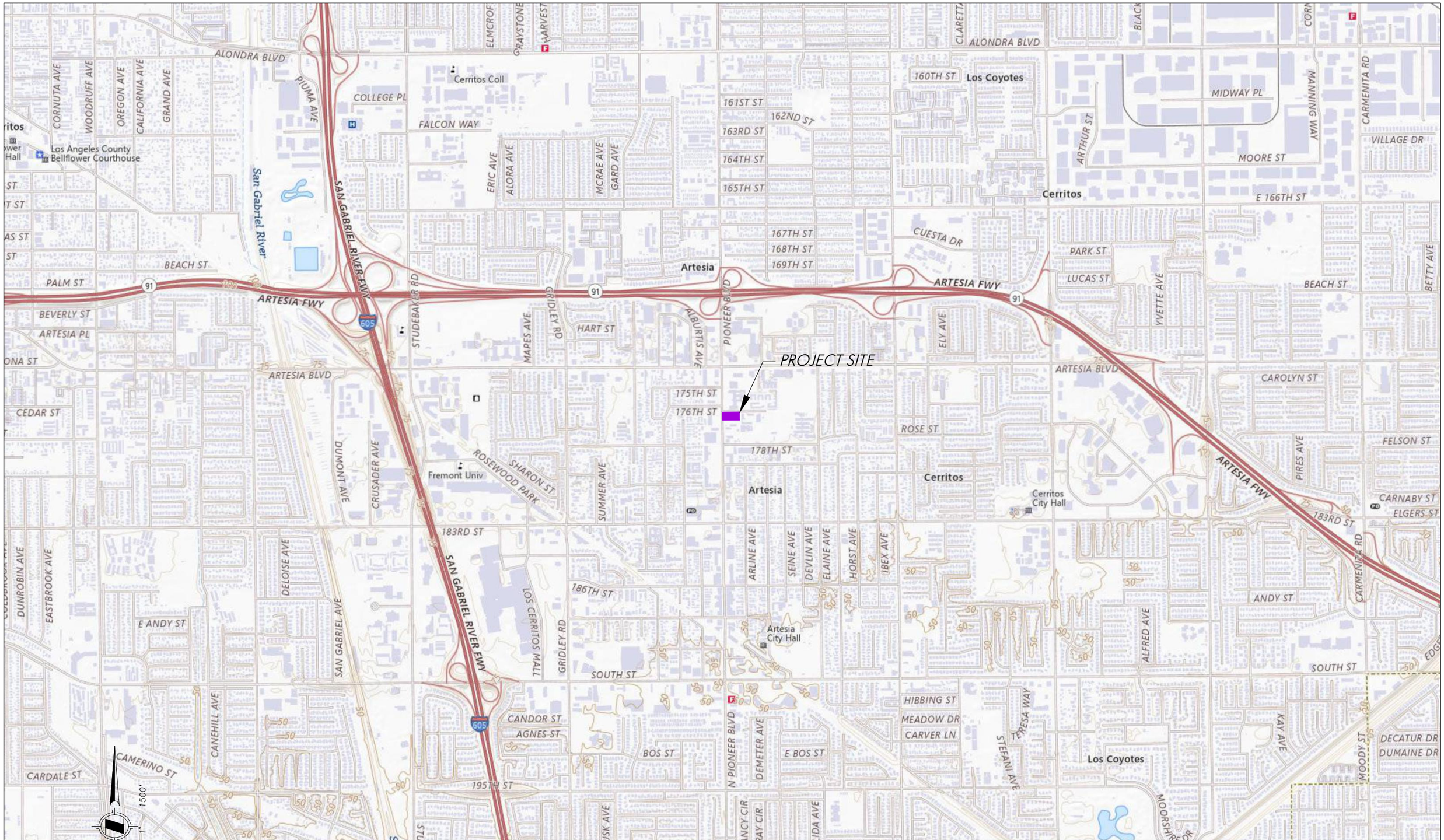

DRAWN BY: TIH	PREPARED BY: HUNSAKER & ASSOCIATES IRVINE, INC. PLANNING ▪ ENGINEERING ▪ SURVEYING Three Hughes, Irvine, CA 92618 ▪ PH: (949) 583-1010 ▪ FX: (949) 583-0759	PREPARED FOR: PIONEER HOLDINGS, LLC. 1221 S. HACIENDA BLVD. HACIENDA HEIGHTS, CA 91745 626.429.3218	"PIONEER PLACE" - VTPM 84578 17610 PIONEER BOULEVARD CITY OF ARTESIA LOS ANGELES COUNTY, CALIFORNIA
DATE: 07.29.2024			LID PLAN VICINITY MAP
W.O.: 4505-10			

DATE: Jul. 29, 2024 07:53:01 AM FILE: F:\1283\Planning\SY_WQ\LID\Exhibits\1283_PLID_VIC VTPM 84578.dwg

ATTACHMENT B SITE PLAN

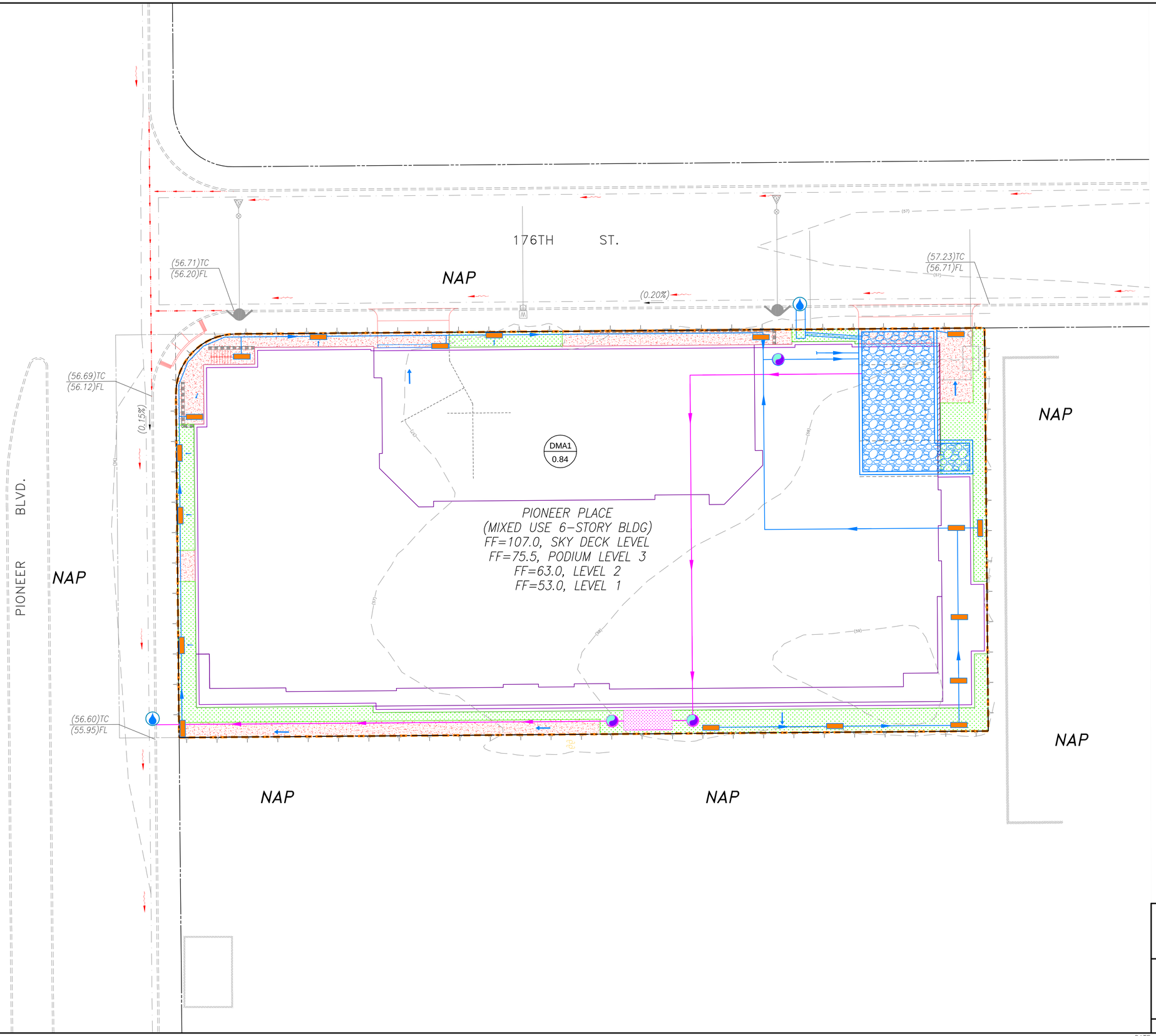

LEGEND

- PARCEL MAP BOUNDARY
- NAP — NOT A PART
- APPROXIMATE DRAINAGE MANAGEMENT AREA (DMA) LIMITS
- DMA1 / 0.84 — DMA DESIGNATION AND ACRES
- SURFACE FLOW (ONSITE)
- SURFACE FLOW (OFFSITE)
- PROPOSED DRAINAGE SYSTEM
- WQ DRAINAGE SYSTEM (OUTLET)
- PROJECT DRAIN INLET WITH BMPS S1 STORM DRAIN SYSTEM STENCILING & SIGNAGE
- BUILDING COVERAGE AREA
- PAVEMENT AREA
- LANDSCAPING AREA WITH BMPS S8 – LANDSCAPE IRRIGATION PRACTICES & MANAGEMENT
- SUBSURFACE DETENTION FACILITY FOR SWQDV
- SUMP PUMP
- BIOFILTRATION PLANTER (WETLANDMOD)
- DISCHARGE POINT

BMP SUMMARY

DMA	Area (AC)	T_C (min)	C_D	SWQDv (cu-ft)	1.5 X SWQDv (cu-ft)	BMP Footprint Required[1] (sf)	BMP Dimension (ft)
DMA 1	0.84	25	0.82	1,984	2,976	43	5.5'x8.8'

(1) Based on WetlandMod media filtration rate of 0.12 gal/sf (0.000267 cfs/sf) and 72 hr. drawdown.

PRELIMINARY
LOW IMPACT DEVELOPMENT (LID) PLAN
BMP SITE PLAN

APPLICANT:

PIONEER HOLDINGS, LLC.
1221 S. HACIENDA BLVD.
HACIENDA HEIGHTS, CA 91745
626.429.3218

PREPARED BY:

HUNSAKER & ASSOCIATES IRVINE, INC.
PLANNING ▪ ENGINEERING ▪ SURVEYING
Three Hughes ▪ Irvine, CA 92618 ▪ PH: 949.583.1010 ▪ FX: 949.583.0759

"PIONEER PLACE"
VESTING TENTATIVE PARCEL MAP 84578
17610 PIONEER BOULEVARD
CITY OF ARTESIA, LOS ANGELES COUNTY, CA

DRAFTED BY: TIH	DATE: 07.29.2024	W.O. NO: 4505-10	SHEET NO: 1 OF 1

DATE: Jul. 29, 2024 11:30:25 AM FILE: F:\1283\Planning\SY_WQ\LID\Exhibits\1283_PLID_SP VTPM 84578.dwg

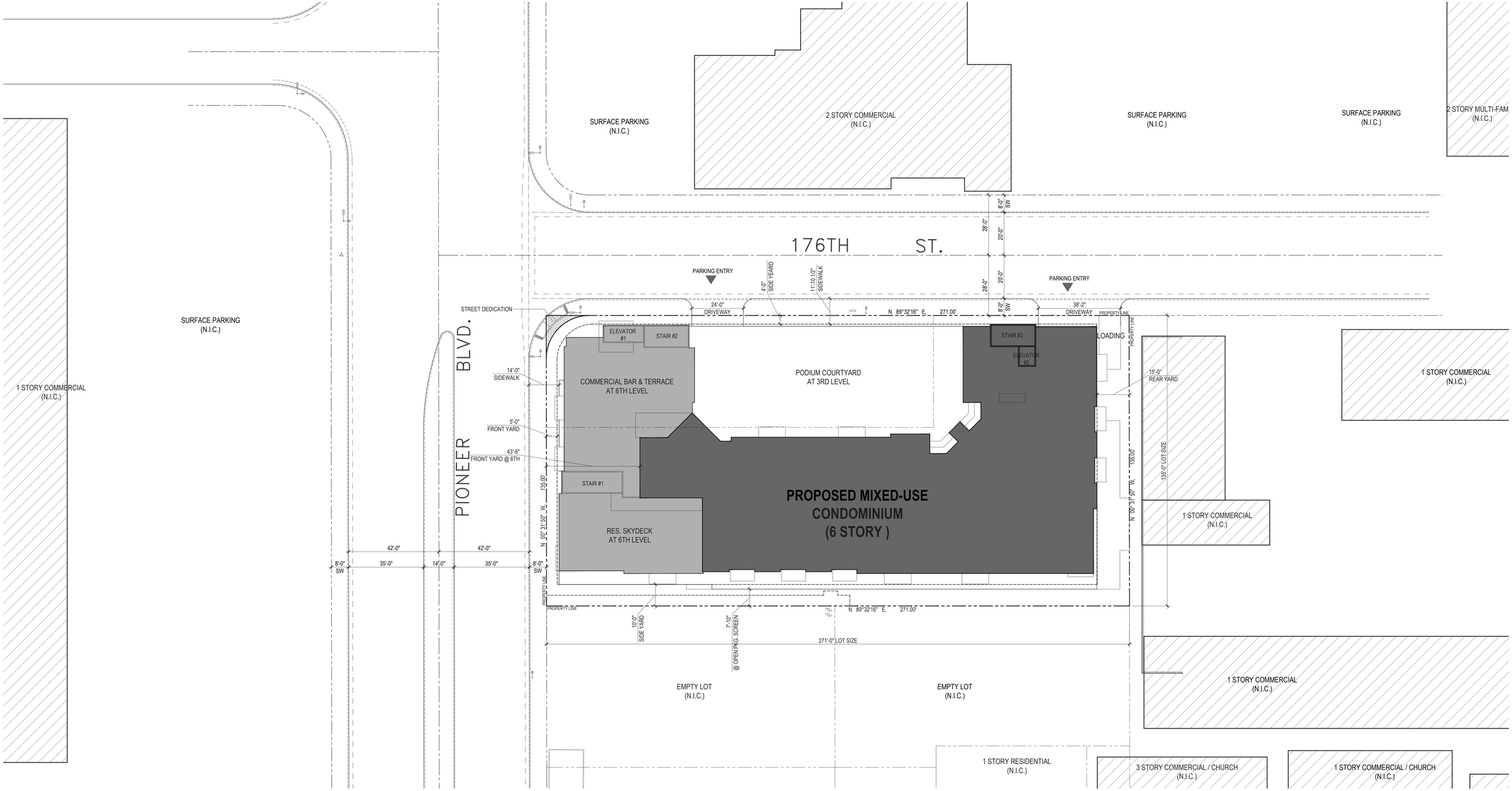

PROJECT SUMMARY		
TOTAL UNITS :	83	UNITS
GROSS LAND AREA:	0.84	(+/-) ACRE
GROSS DENSITY:	98.8	DU/AC
TOTAL NET RENTABLE:	64,171	S.F.
BUILDING GROSS SUMMARY		
GROSS RESIDENTIAL AREA:	87,934.3	S.F.
INDOOR AMENITY SPACE AT 3RD LEVEL:	2,357	S.F.
GROSS GARAGE AREA:	53,311	S.F.
ROOFTOP COMMERCIAL (ENCLOSED ONLY):	1,252	S.F.
TOTAL GROSS BUILDING AREA:	144,854	S.F.

FLOOR AREA RATIO (FAR) SUMMARY		
(EXCLUDING GARAGE AREA & STAIR/ELEVATOR COUNTED AT ONE LEVEL ONLY	86,765.5	S.F.
FLOOR AREA RATIO (F.A.R.):	2.37	F.A.R.

SETBACK PROPOSED:	
PIONEER BLVD. :	5 FT. AT 1-5TH LEVEL
	36 FT. AT 6TH LEVEL
176TH ST. :	4 FT.
SIDE (SOUTH SIDE):	8 FT. (1-2ND) & 15 FT. (+3RD ABOVE)
REAR (EAST SIDE):	15 FT.

MAX. HEIGHT / STORY PROPOSED:	6 STORY
PROPOSED HEIGHT: 50 FT. AT PIONEER	60 FT.

ZONING INFO	
CURRENT ZONING:	SERVICE & PROFESSIONAL (C-S-P) ZONE
PROPOSED ZONING:	*APPLICABLE PROCESS TBD*
	GENERAL & SPECIFIC PLAN (AMENDMENT)
	CUP (CONDITIONAL USE PERMITS)
	MULTIPLE RESIDENTIAL ZONE
	CONDOMINIUM ZONE W/VARIANCE
LOT APN:	7033-007-016; 7033-007-017; 7033-007-018

LOT INFO:		
LOT SIZE:	SF	Acre
W/O STREET DEDICATION:	36,584	0.840
W/ STREET DEDICATION:	36,498	0.838
PROPOSED BUILDING COVERAGE:	31,254	
**PROPOSED HARDSCAPE COVERAGE:	0	
TOTAL LOT COVERAGE:	31,254	
W/O STREET DEDICATION:	85.4%	
W/ STREET DEDICATION:	85.6%	

**LANDSCAPE ARCHITECT TO PROVIDE (PENDING)

NORTH

0' 20' 40' 60'

SCALE: 1" = 20' (ON 11"X17" SHEET)

HUMPHREYS & PARTNERS
ARCHITECTS, L.P.
1124 Bristol Street, Costa Mesa, CA 92626 | 949.955.9400 | www.humphreys.com

CLIENT
PIONEER HOLDINGS, LLC.
1221 S. Hacienda Blvd. Hacienda Heights, CA 91745
Contact: Raymond Zheng Phone: (626) 429-3218

PROJECT INFO
ARTESIA 83 (PIONEER PLACE)
17610 PIONEER BLVD. ARTESIA, CA 90701

ISSUE
APPLICATION SUBMITTAL

SHEET DESCRIPTION
PLOT PLAN

JOB NUMBER
#22183

DATE
07/19/2024
DRAWN BY

SHEET
A-1.1

© 2024 by HUMPHREYS & PARTNERS ARCHITECTS, LP. The arrangements depicted here in are the sole property of Humphreys & Partners Architects, LP and may not be reproduced in any form without its written permission only. Revisions may occur due to further investigation from authorities and building code analysis. Dimensions shown are of a strategic intent only. Refer surveys and civil drawings for technical information and measurements.

ATTACHMENT C BMP DETAILS

BMP Details

Peak Flow Hydrologic Analysis

File location: F:/1283/Engineering/SY_Hydrology/Hydrocalc/Artesia Report.pdf
Version: HydroCalc 1.0.3

Input Parameters

Project Name	Artesia
Subarea ID	1A
Area (ac)	0.84
Flow Path Length (ft)	297.0
Flow Path Slope (vft/hft)	0.0035
85th Percentile Rainfall Depth (in)	0.8
Percent Impervious	0.9
Soil Type	7
Design Storm Frequency	85th percentile storm
Fire Factor	0
LID	True

Output Results

Modeled (85th percentile storm) Rainfall Depth (in)	0.8
Peak Intensity (in/hr)	0.224
Undeveloped Runoff Coefficient (Cu)	0.1
Developed Runoff Coefficient (Cd)	0.82
Time of Concentration (min)	25.0
Clear Peak Flow Rate (cfs)	0.1543
Burned Peak Flow Rate (cfs)	0.1543
24-Hr Clear Runoff Volume (ac-ft)	0.0455
24-Hr Clear Runoff Volume (cu-ft)	1983.7598

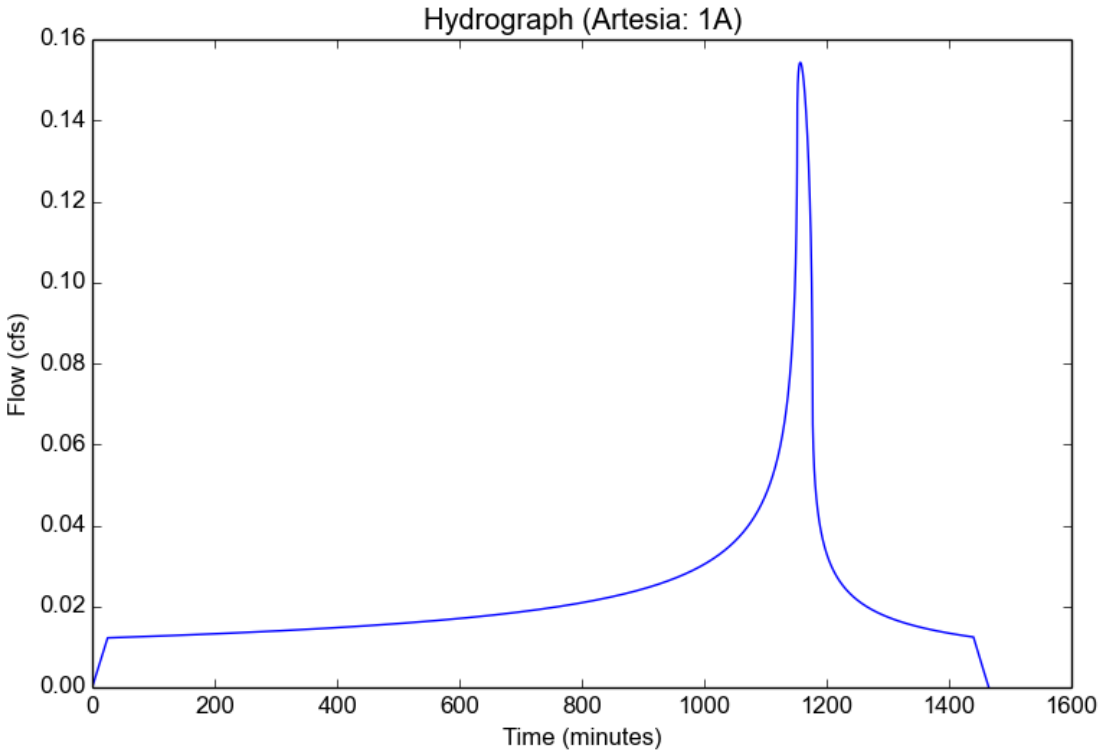

MODULAR WETLANDS™

*Advanced **Stormwater** Biofiltration*



WetlandMod™

MODULAR WETLAND TREATMENT, VOLUME REDUCTION, REUSE & STORAGE SYSTEM

A NEW DIRECTION IN TRADITIONAL BIORETENTION / BIOFILTRATION SYSTEMS

Overview

Modular Wetland Systems, Inc. continues to provide groundbreaking stormwater treatment and volume reduction/control technology with the **WetlandMod™**. This modular system provides the same treatment train concept as the industry leading MWS Linear (Modular Wetland System Linear™) - screening, separation, & biofiltration - combined with the capacity to reduce and control water volume in a more efficient way when compared to traditional downward flow bioretention systems.

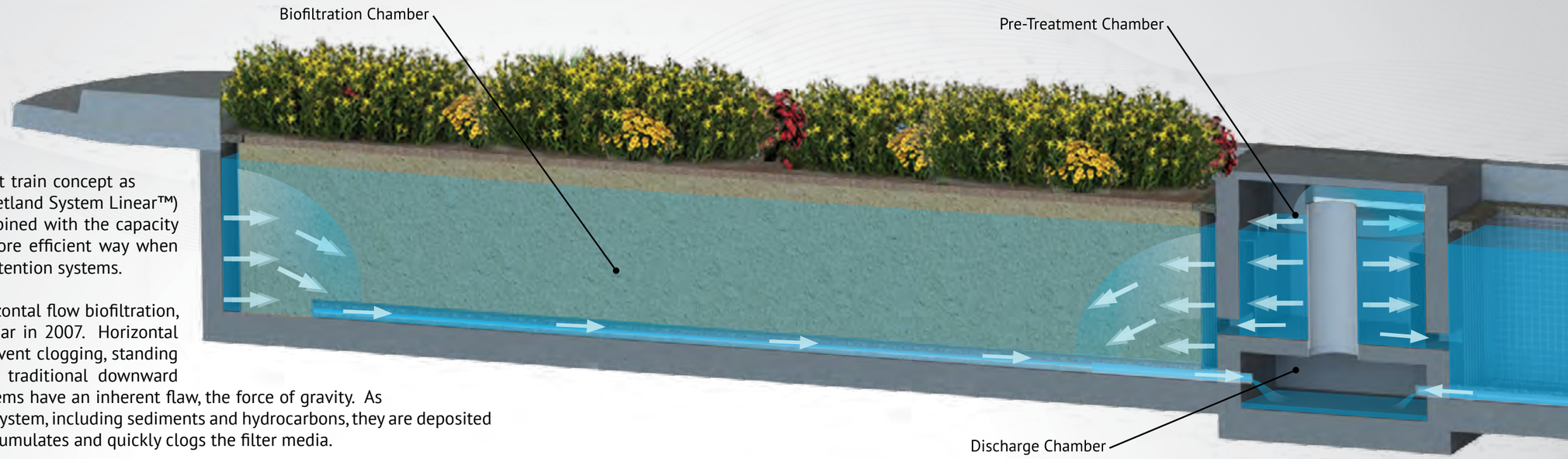

The system is built upon the concept of horizontal flow biofiltration, which was first introduced by the MWS Linear in 2007. Horizontal flow works with gravity, not against it, to prevent clogging, standing water and other problems associated with traditional downward flow bioretention systems. Bioretention systems have an inherent flaw, the force of gravity. As stormwater runoff carries pollutants into the system, including sediments and hydrocarbons, they are deposited on top of the bioretention media where it accumulates and quickly clogs the filter media.

It has been documented that sediment accumulation from just a few storm events can completely clog a bioretention system. This leads to drastically reduced infiltration rates, expensive maintenance burdens, and safety issues associated with standing water, depressed landscaping and vector control.

Downward Flow



Sediments Accumulate on Top of the Media Leading to Clogging

The **WetlandMod™** overcomes these challenges by utilizing pre-treatment, a horizontal flow biofiltration bed, and orifice flow control. The initial surface of the media bed in the **WetlandMod™** is oriented on a vertical plane, as opposed to horizontally, therefore running parallel with the force of gravity as opposed to perpendicular. This simple concept, increases surface area, reduces BMP footprint, prevents clogging and leads to an enhanced overall system with lower maintenance costs. The **WetlandMod™** can utilize various blends to meet local stormwater bioretention media specifications. The system is also available with an organic-free WetlandMEDIA to prevent nutrient leaching and maximize pollutant removal.

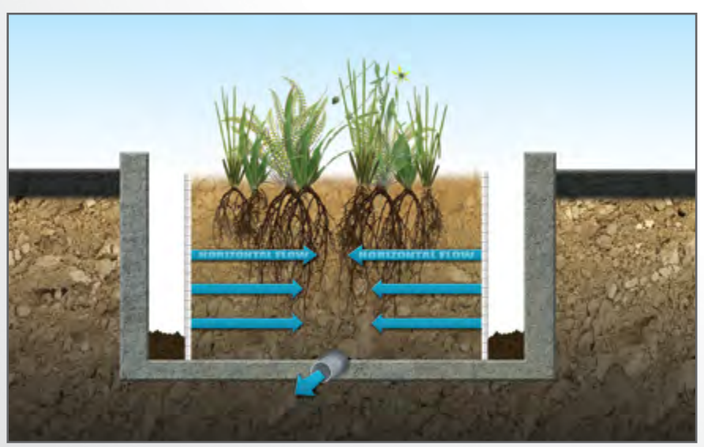

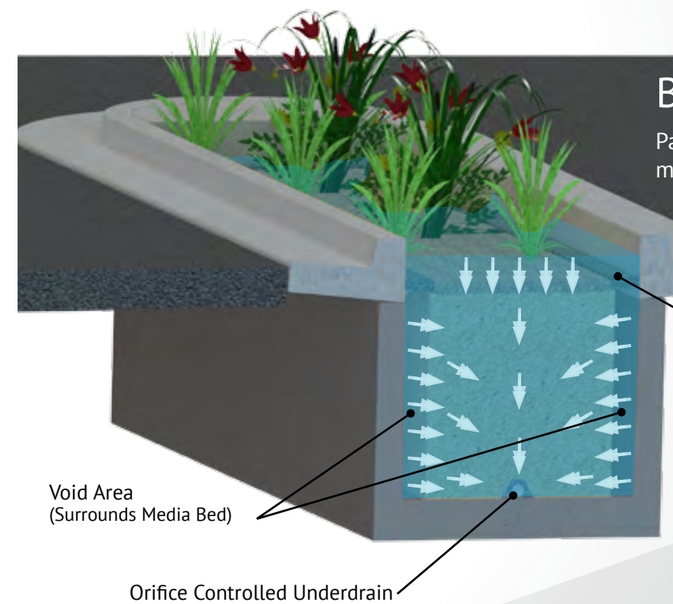

Biofiltration Chamber

Patented perimeter void area maximizes surface area and minimizes footprint, saving space and money. The perimeter void area allows water to penetrate the media bed, not only from the top, but from all four sides.

Pre-Treatment & Discharge Chamber

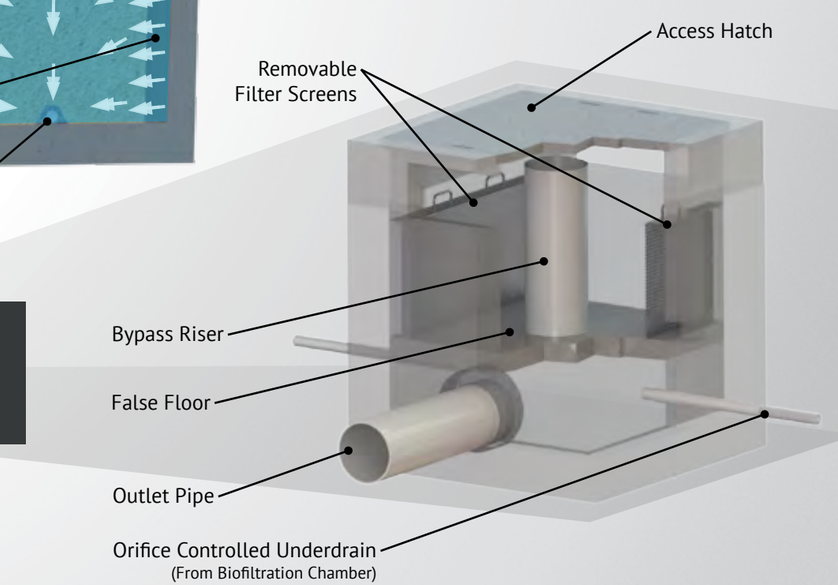

Configuration

One of the biggest challenges of the implementation of LID and bioretention/biofiltration systems is the associated space requirements. The large space requirements of traditional bioretention systems can cause design and feasibility issues, increasing the overall cost to comply with local and state stormwater regulations.

The **WetlandMod™** marks the first technological breakthrough to address how we comply with these regulations. The goal of the system is to minimize footprint and land costs associated with traditional bioretention/ biofiltration systems. This is acheived by utilizing horizontal flow technology and combining it with traditional downward flow, therefore maximizing the surface area for a given footprint.

Designed To Minimize Required BMP Footprint and Maximize Buildable Space

This system is constructed from modular precast concrete structures. The system comes standard with a curb-type pre-treatment structure, including internal bypass. The biofiltration chambers can be made in any length and shape (shown below) to allow for easy integration with parking lot island designs. The system comes in two standard widths, 4 feet (18" minimum media requirement - San Diego County) and 5 feet (24" minimum media requirement - Los Angeles County).

Footprint Reduction Up To 61% Over Traditional Bioretention Systems

(Example: Planter Boxes, Rain Gardens, Biofiltration)

Wetland Chamber Module



The *Wetland Chamber Module* is constructed of precast concrete and available in various lengths and heights. The chamber also includes rebar dowels to attach structure to curb and gutter. Units can be connected mechanically end-to-end for longer modules.

Pre-Treatment Chamber Module

Pre-treatment Chambers come standard with built-in curb inlets to intercept sheet flows from surrounding areas. The pre-treatment chamber is available with an optional internal bypass for high flows and it is easily accessible for quick maintenance. Trash, debris and sediments are isolated in a central location, minimizing maintenance requirements on the biofiltration chamber.



Curb Inlet

Configurations

Open Bottom - Infiltration

This configuration is available with an open basin to maximize infiltration and meet "partial infiltration" requirements in many jurisdictions. A 12" rock base is recommended under the structure to maximize storage and infiltration capacity.



Cistern - Storage For Reuse

An optional storage vessel under the biofiltration chamber stores water for reuse, including irrigation and grey water. The *Cistern* configuration allows for treated runoff to be stored for later use and a removable sump pump is available.



WetlandMEDIA

WetlandMEDIA is an organic free alternative to traditional bioretention media. It offers higher infiltration rates and a sorptive media mix with high ion exchange capacity. This makes it ideal for nutrient removal. WetlandMEDIA also supports robust vegetation and prevents standing water.

Bioretention Mix

The **WetlandMod™** is designed to utilize any type of bioretention mix required to meet local requirements and specifications, including a *5-Inch Per Hour* sand compost mix found in most LID manuals.

Sizing

The combination of horizontal flow and downward flow maximizes surface area and minimizes footprint. The **WetlandMod™** is taking bioretention/biofiltration to a new level.

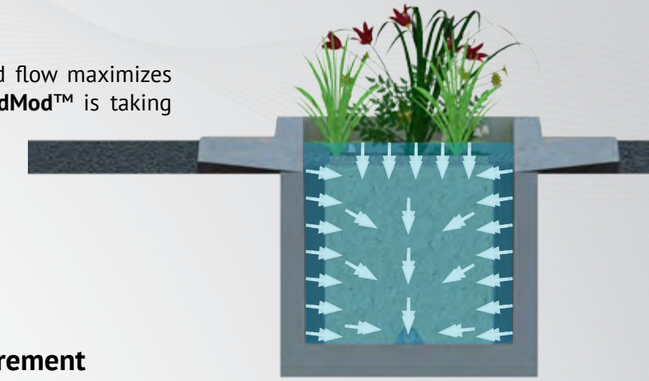

18" Media - San Diego County Minimum Requirement

18" Media Thickness	WetlandMod	Traditional Bioretention
Chamber Width I.D. (ft.)	4.00	4.00
Cage Width (ft.)	3.34	n/a
Void Width (ft.)	0.33	n/a
Chamber Height Max (TC) (ft.)	4.40	n/a
Assoc. Cage Height Max (ft.)	3.52	n/a
TC to Top of Cage Distance (ft.)	0.88	n/a
Ponding Over Media (ft.)	0.33	Variable
Chamber Height Min (ft.)	1.61	Variable
Assoc. Cage Height Min (ft.)	1.83	Variable
TC to Top of Cage Distance (ft.)	0.88	Variable
MAX Surface Area Per Linear Foot (sq. ft.)	**10.38**	**4**
Footprint Reduction Provided	**61%**	
MIN Surface Area Per Linear Foot (sq. ft.)	**7**	**4**
Footprint Reduction Provided	**43%**	

24" Media - Los Angeles County Minimum Requirement

24" Media Thickness	WetlandMod	Traditional Bioretention
Chamber Width I.D. (ft.)	5.00	5.00
Cage Width (ft.)	4.34	n/a
Void Width (ft.)	0.33	n/a
Chamber Height Max (TC) (ft.)	4.40	n/a
Assoc. Cage Height Max (ft.)	3.52	n/a
TC to Top of Cage Distance (ft.)	0.88	n/a
Ponding Over Media (ft.)	0.33	Variable
Chamber Height Min (ft.)	2.05	Variable
Assoc. Cage Height Min (ft.)	2.33	Variable
TC to Top of Cage Distance (ft.)	0.88	Variable
MAX Surface Area Per Linear Foot (sq. ft.)	**11.38**	**5**
Footprint Reduction Provided	**56%**	
MIN Surface Area Per Linear Foot (sq. ft.)	**9**	**5**
Footprint Reduction Provided	**44%**	

Advantages of WetlandMod™ Over Traditional Downward Flow Bioretention/Biofiltration Systems

- Minimizes Clogging
- Advanced Pre-Treatment
- Maximized Surface Area
- Minimal Footprint
- High Nutrient Removal
- Easy Maintenance
- No Standing Water Concerns
- Greater Volume Reduction, Moisture Retention and Evapotranspiration
- Orifice Controlled Discharge

ATTACHMENT D OPERATION & MAINTENANCE PLAN

O&M Plan Structural BMP Inspection and Maintenance Responsibility/Frequency Matrix

BMP Inspection and Maintenance Responsibility/Frequency Matrix			
BMP	RESPONSIBILITY	INSPECTION/MAINTENANCE ACTIVITIES	MINIMUM FREQUENCY
Structural BMPs			
Storm Drain Message and Signage (S-1)	Owner/Operator	Storm drain stencils shall be inspected for legibility, at minimum, once prior to the storm season, no later than October 1st each year. Those determined to be illegible will be re-stenciled as soon as possible.	Annually
Landscape Irrigation Practices (S-8)	Owner/Operator	In conjunction with routine maintenance activities, verify that landscape design continues to function properly by adjusting properly to eliminate overspray to hardscape areas, and to verify that irrigation timing and cycle lengths are adjusted in accordance with water demands, given time of year, weather, day or night time temperatures based on system specifications and local climate patterns.	Weekly
Building Materials Selection (S-9)	Owner/Operator	In conjunction with routine maintenance activities, alternative building materials that pose minimal potential for pollutant leaching should be considered for use in maintenance and replacement projects for homeowners and park facilities	Ongoing
Non-Structural BMPs			
Education of Property Owners, Tenants and Occupants	Owner/Operator	Educational materials will be provided to tenants at lease signing and thereafter on an annual basis by apartment management. Materials shall include those provided in Attachment A of this Plan and any updated materials.	Lease signing and annually

BMP Inspection and Maintenance Responsibility/Frequency Matrix			
BMP	RESPONSIBILITY	INSPECTION/MAINTENANCE ACTIVITIES	MINIMUM FREQUENCY
Activity Restrictions	Owner/Operator	Apartment management will prescribe activity restrictions to protect surface water quality, through a lease agreement or other equally effective measure, for the project. The agreement shall prescribe measures required and activities prohibited to prevent water quality degradation.	Ongoing
Common Area Landscape Management	Owner/Operator	Maintenance shall be consistent with City requirements, plus fertilizer and/or pesticide usages shall be consistent with City guidelines for use of fertilizers and pesticides. Maintenance includes mowing, weeding, and debris removal on a weekly basis. Trimming, replanting and replacement of mulch shall be performed on an as-needed basis. Trimmings, clippings, and other waste shall be properly disposed of off-site in accordance with local regulations. Materials temporarily stockpiled during maintenance activities shall be placed away from water courses and drain inlets. Application of landscaping materials shall be limited to minimal amounts required and not within 48 hours prior to predicted rain events.	Weekly
Common Area Litter Control	Owner/Operator	Litter patrol, violations investigation, reporting and other litter control activities shall be performed in conjunction with maintenance activities. Litter collection and removal shall be performed on a weekly basis.	Ongoing patrols. Weekly (minimum) pick up and removal.
Street Sweeping Private Streets and Parking Lots	Owner/Operator	Project drive and parking lots shall be vacuum swept on a monthly basis, at minimum.	Monthly

BMP Inspection and Maintenance Responsibility/Frequency Matrix			
BMP	RESPONSIBILITY	INSPECTION/MAINTENANCE ACTIVITIES	MINIMUM FREQUENCY
Storm Water Quality Control Measures			
Biofiltration Planters (WetlandMod)	Owner/Operator	Conduct general inspection and maintenance per routine landscaping maintenance activities. Inspect surface area for debris, trash and vegetation accumulation. Inspect for general plant health. Inspect for sediment build up on planting surface and in area drain inlet. Inspect for sediment or debris clogging inlet. Clean/repair items as necessary.	Monthly
		Replace affected media area and rock area in the event of unknown condition that degrades plant health, evidence of clogged media or contamination from oils, chemicals or toxic spills upstream of system that is known to have entered the system.	As needed based on visual inspection of plants/ media and based on spill/ contamination occurrence.
		Remove vegetation, permeable soil and drain rock. Replace in kind. Check sub-drain pipe and inlet. Repair if necessary.	Every 7 to 10 years

ATTACHMENT E BMP INSPECTION MAINTENANCE RECORDS

ATTACHMENT F EDUCATIONAL MATERIALS

(Provided in Final Report)

ATTACHMENT G SOILS REPORT

GEOTECHNICAL ENGINEERING REPORT

PROPOSED 7-STORY MIXED-USE BUILDING

SEC PIONEER BLVD AND 176TH STREET

ARTESIA, CALIFORNIA

Prepared for

W & W Land Design Consultants, Inc.

2335 W. Foothill Blvd. Suite 1

Upland, California 91786

Prepared by

GEO-CAL, INC.

4370 Hallmark Parkway, Suite 101

San Bernardino, California 92407

(909) 880-1146

May 5, 2015

TABLE OF CONTENTS

1.0 INTRODUCTION 1
1.1 Project Considerations 1
1.2 Purpose and Scope of Services 1
2.0 SITE DESCRIPTION 2
3.0 FIELD INVESTIGATION 3
4.0 LABORATORY TESTING 3
5.0 SITE SOIL CONDITIONS 4
6.0 GEOLOGY AND GROUNDWATER 5
7.0 SHORING 5
8.0 DEWATERING 7
9.0 GEOLOGIC HAZARDS 8
10.0 LIQUEFACTION ANALYSES 9
11.0 DISCUSSION AND CONCLUSIONS 10
12.0 RECOMMENDATIONS 11
12.1 Initial Site Preparation 11
12.2 Excavations 11
12.3 Dewatering 11
12.4 Shoring 12
12.5 Compacted Fill and Backfill 13
12.6 Deep Foundations 13
12.7 Basement Design 15
12.8 Expansive Soil 15
12.9 Soil Corrosivity 16
13.0 LIMITATIONS AND CONSTRAINTS 16
14.0 OPTIONAL SERVICES 17
15.0 CLOSURE 17

LIST OF FIGURES

Figure 1 Site Location Map
Figure 2 Satellite Location Map
Figure 3 First Floor Plan
Figure 4 Basement 2 Plan
Figure 5 Section A-A'

APPENDICES

Appendix A Exploratory Logs (17 sheets)
Appendix B Laboratory Graphs (6 sheets)
Appendix C Converse Consultants Test Results (5 pages)
Appendix D HDR Corrosivity Test Results (2 pages)
Appendix E USGS Design Maps Detailed Report (6 sheets)
Appendix F Geotracker Depth to Water Data (4 sheets)
Appendix G Liquefaction Calculations
B-1 Existing (6 pages)
B-1 Proposed (6 pages)
B-2 (2 sheets)
B-5 (2 sheets)
Appendix H Drilled Pier Analysis (2 sets of 3 pages)

1.0 INTRODUCTION

Geo-Cal, Inc. (**GCI**) has prepared this Geotechnical Engineering Report for a proposed 7-story mixed-use building to be located on the south east corner of Pioneer Blvd and 176th Street (Site) in the City of Artesia, Los Angeles County, California (**Figures 1 and 2**).

1.1 Project Considerations

Based on discussions with the Project developer and review of preliminary development plans, the proposed mixed use building will include 2 levels of basement parking (11 and 10 feet deep) and a first floor podium 11 feet high plus an 11 foot high mezzanine. Proposed on top are two separate sets of six 10.5' high stories, one for hotel and the other for residential apartments.

The proposed First Floor Plan includes a fountain court, food and retail spaces, and separate hotel and residential lobbies (**Figure 3**) . The basement and podium will be a reinforced concrete structure with wood frame type construction above.

The excavation for construction of the proposed 21 feet deep basement will require shoring and dewatering based on the anticipated shallow depth to groundwater. An excavation depth of 25 feet was assumed to account for elevator pits, sump areas and stabilization of the bottom. The proposed Basement 2 Plan was utilized as the base map for **Figure 4**.

A deep-type foundation consisting of cast-in-drilled-hole (CIDH) concrete or similar piles was considered to mitigate the anticipated liquefaction potential hazard.

If the foundation scheme or intended use should vary significantly from those anticipated, the recommendations contained herein should be reconfirmed prior to completing Project plans.

1.2 Purpose and Scope of Services

The purpose of **GCI**'s services was to explore and evaluate the Site soil conditions in order to provide preliminary geotechnical engineering conclusions and recommendations relative to the proposed development. **GCI**'s scope of services included a geotechnical field reconnaissance of the Site, subsurface exploration of the Site by drilling six exploratory test borings, laboratory testing of selected soil samples including corrosivity and direct shear strength, geotechnical engineering analyses of the data obtained from the exploration and testing programs including liquefaction calculations, and a discussion of findings and recommendations in this Report.

This Report provides geotechnical recommendations for design and construction of the proposed development, including Site preparation and grading criteria, foundation design and lateral earth pressures, estimates of total and differential static and seismic settlements, expansive soils, and soil corrositivity characteristics.

TABLE OF CONTENTS

1.0 INTRODUCTION 1
1.1 Project Considerations 1
1.2 Purpose and Scope of Services 1
2.0 SITE DESCRIPTION 2
3.0 FIELD INVESTIGATION 3
4.0 LABORATORY TESTING 3
5.0 SITE SOIL CONDITIONS 4
6.0 GEOLOGY AND GROUNDWATER 5
7.0 SHORING 5
8.0 DEWATERING 7
9.0 GEOLOGIC HAZARDS 8
10.0 LIQUEFACTION ANALYSES 9
11.0 DISCUSSION AND CONCLUSIONS 10
12.0 RECOMMENDATIONS 11
12.1 Initial Site Preparation 11
12.2 Excavations 11
12.3 Dewatering 11
12.4 Shoring 12
12.5 Compacted Fill and Backfill 13
12.6 Deep Foundations 13
12.7 Basement Design 15
12.8 Expansive Soil 15
12.9 Soil Corrosivity 16
13.0 LIMITATIONS AND CONSTRAINTS 16
14.0 OPTIONAL SERVICES 17
15.0 CLOSURE 17

LIST OF FIGURES

Figure 1 Site Location Map
Figure 2 Satellite Location Map
Figure 3 First Floor Plan
Figure 4 Basement 2 Plan
Figure 5 Section A-A'

APPENDICES

Appendix A Exploratory Logs (17 sheets)
Appendix B Laboratory Graphs (6 sheets)
Appendix C Converse Consultants Test Results (5 pages)
Appendix D HDR Corrosivity Test Results (2 pages)
Appendix E USGS Design Maps Detailed Report (6 sheets)
Appendix F Geotracker Depth to Water Data (4 sheets)
Appendix G Liquefaction Calculations
B-1 Existing (6 pages)
B-1 Proposed (6 pages)
B-2 (2 sheets)
B-5 (2 sheets)
Appendix H Drilled Pier Analysis (2 sets of 3 pages)

1.0 INTRODUCTION

Geo-Cal, Inc. (**GCI**) has prepared this Geotechnical Engineering Report for a proposed 7-story mixed-use building to be located on the south east corner of Pioneer Blvd and 176th Street (Site) in the City of Artesia, Los Angeles County, California (**Figures 1 and 2**).

1.1 Project Considerations

Based on discussions with the Project developer and review of preliminary development plans, the proposed mixed use building will include 2 levels of basement parking (11 and 10 feet deep) and a first floor podium 11 feet high plus an 11 foot high mezzanine. Proposed on top are two separate sets of six 10.5' high stories, one for hotel and the other for residential apartments.

The proposed First Floor Plan includes a fountain court, food and retail spaces, and separate hotel and residential lobbies (**Figure 3**) . The basement and podium will be a reinforced concrete structure with wood frame type construction above.

The excavation for construction of the proposed 21 feet deep basement will require shoring and dewatering based on the anticipated shallow depth to groundwater. An excavation depth of 25 feet was assumed to account for elevator pits, sump areas and stabilization of the bottom. The proposed Basement 2 Plan was utilized as the base map for **Figure 4**.

A deep-type foundation consisting of cast-in-drilled-hole (CIDH) concrete or similar piles was considered to mitigate the anticipated liquefaction potential hazard.

If the foundation scheme or intended use should vary significantly from those anticipated, the recommendations contained herein should be reconfirmed prior to completing Project plans.

1.2 Purpose and Scope of Services

The purpose of **GCI**'s services was to explore and evaluate the Site soil conditions in order to provide preliminary geotechnical engineering conclusions and recommendations relative to the proposed development. **GCI**'s scope of services included a geotechnical field reconnaissance of the Site, subsurface exploration of the Site by drilling six exploratory test borings, laboratory testing of selected soil samples including corrosivity and direct shear strength, geotechnical engineering analyses of the data obtained from the exploration and testing programs including liquefaction calculations, and a discussion of findings and recommendations in this Report.

This Report provides geotechnical recommendations for design and construction of the proposed development, including Site preparation and grading criteria, foundation design and lateral earth pressures, estimates of total and differential static and seismic settlements, expansive soils, and soil corrositivity characteristics.

2.0 SITE DESCRIPTION

The subject Site is located on the south east corner of Pioneer Blvd. and 176th Street in Artesia, California. A satellite photograph showing the Site and surrounding properties is included as **Figure 2.**

At the time of our field investigation, the approximately 3,5772 ft^2 (0.82 acre) rectangular Site was relatively flat with an approximate surface elevation of 57 feet. The surrounding areas were also relatively flat. No "free-face" conditions were present in the vicinity. The Site is located about 1.5 miles east of the San Gabriel River channel as shown on **Figure 1**.

The Site apparently consists of two previously separate properties along 176th Street of which any structures have since been removed. A power pole exists near the center of the Site with overhead wires and evidence of underground utilities running south along the property line common to the previous properties.

The western half of the Site showed no indication as to the previous use or signs of significant grading. However, animal burrows and small pieces of gravel, debris, and trash were seen at the surface.

The eastern half of the Site had an old pad area with a couple feet of fill descending to the east and south. The pad was small with some white gravel and a pile of shredded tree trimmings on the surface. A driveway covered with dark gray crushed rock went from the pad to 176TH Street.

Vegetation at the Site included a short growth of weeds which were greener and denser along the south property line where moist, shaded conditions and evidence of an old earthen drainage swale were observed. Trees were present off-site near the southwest, northeast, and south east corners of the Site.

Curb and gutter with driveway approaches and sidewalks were present along the streets, as well as temporary chain link fencing.

Surrounding the Site were commercial businesses across the streets to the west and north. The adjacent property to the south was currently vacant. Adjacent along the east was a school district Butler-type maintenance building and yard, with school bus parking.

3.0 FIELD INVESTIGATION

As part of the field investigation, a geotechnical field reconnaissance of the Site and surrounding areas was performed by the project engineer. The general configuration of the Site, Site topography and drainage characteristics, and surface conditions were noted and photographs were taken.

Subsurface exploration consisted of drilling and sampling six exploratory hollow-stem auger test borings to a maximum depth of 111.5 feet below the existing ground surface with CME-55 and CME-75 drill rigs equipped with automatic hammers for soil sampling. The approximate locations of the exploratory borings are shown on **Figures 3 and 4**.

Bulk (disturbed) samples of the subsurface soils were obtained from spoil generated during drilling for classification and testing purposes. They represent mixtures of soils within the noted depth intervals.

Relatively undisturbed ring samples for dry density and direct shear testing were obtained from Boring No's 3 and 4 and from selected depths within Boring No's 5 and 6 using three-inch outside diameter split-spoon ring samplers. Standard Penetration Test (SPT) samplers were utilized (without liners) at 5-foot intervals to the full depth of 60 feet in Boring No's 1 and 2 to provide appropriate SPT data for liquefaction and seismic settlement calculations. For both sample types, the samplers were driven by an automatic lift 140-pound hammer falling 30 inches (ASTM D 1586). The raw number of blows required to drive the sampler 18 inches was noted in six-inch increments, or portion thereof, and recorded on the boring logs.

The soil samples were logged, labeled, and placed in sealed containers for transportation to our office and the laboratories for testing and further evaluation. The bore holes were backfilled with drill spoils to the ground surface.

Logs of the exploratory borings are included in **Appendix A**. They represent **GCI**'s interpretation of the field logs prepared for each test boring by the project engineer, along with an interpretation of soil conditions between samples. While the noted stratification lines represent approximate boundaries between soil types, the actual transitions may be gradual.

4.0 LABORATORY TESTING

Included in the laboratory testing program were field moisture content determinations of all samples and field dry densities of all undisturbed ring samples (ASTM D 2937 and ASTM D 2216). The results are included on the exploratory logs in **Appendix A**.

Sieve analysis tests were conducted on selected samples for classification purposes, correlation of effective diameter to hydraulic conductivity, and for the percentage of fines to be input in the liquefaction calculations.

Selected bulk samples were combined and subjected to maximum dry density-optimum moisture content testing (ASTM D 1557) to evaluate the relative compaction and recompaction characteristics of the anticipated soils to be excavated.

The plotted gradation and moisture-density curves are included in **Appendix B**.

Selected samples were delivered to Converse Consultants for Atterberg Limits (ASTM D 2216) and direst shear (ASTM D 3080) tests. These test results are included in **Appendix C**.

A selected sample of soil was delivered to HDR for soil corrosivity testing including soluble sulfates (CTM 417) and chlorides (CTM 422), minimum resistivity (CTM 643), pH, and for various additional cations and anions. The corrosivity test results are included in **Appendix D.**

5.0 SITE SOIL CONDITIONS

Data from the exploratory borings indicate that the soil profile at the Site generally consists of a disturbed surface with shallow fills and/or native alluvial soils classified as fine Sand (SP) to fine Sand with silt (SP-SM) to a depth of about 5 feet.

Fine Silty Sands (SM) to fine sandy Silts (ML) with gray brown mottles were encountered at the 5 and 10 foot sample intervals underlain by fine to very fine Sand (SP), Sand with silt (SP-SM), and Silty Sand (SM) to about the 50-foot level where Silt (ML) was encountered to about 70 feet.

From the 75-foot sample interval were additional Sands (SP), Silts (ML), Silty Sands (SM), and Sand with silt (SP-SM) to the maximum depth of 111.5 feet attained.

The SPT and density data indicate that the upper soils to about 20 feet are in place in loose to medium dense states. Below that, the SPT data indicates that the soils are generally medium dense to about 75 feet where dense to very dense conditions were encountered to the maximum depth of 111.5 feet attained.

The Atterberg Limits test results indicate a Plastic Limit (PL) of 28, a Liquid Limit (LL) of 24, and a Plasticity Index (PI) of 4 for the soil tested.

The materials encountered were generally granular and considered to be non-expansive.

The soil corrosivity test results indicate that the soils tested have a "negligible" anticipated exposure to sulfate attack of concrete.

A geotechnical cross-section was constructed looking north through the Site showing the exploratory borings, proposed building, property lines, and the approximate water level encountered during drilling (**Figure 5**).

Regarding seismic design, the average SPT blow count data indicate that the appropriate Site soil profile classification is D, "stiff soil", according to the California Building Code (CBC). The

USGS Design Maps Detailed Report with the seismic design parameters for the Site is included in **Appendix E.**

The exploratory logs are presented in **Appendix A** and provide a more detailed description of the soils encountered.

6.0 GEOLOGY AND GROUNDWATER

The Site is located in an area of younger alluvial deposits of the San Gabriel river plain primarily comprised of sands and silts.

Free groundwater was encountered in each boring during this investigation at depths between 14.5 and 18.8 feet below ground surface. Because water was added during drilling to help prevent caving for accurate SPT blow counts and to minimize disturbance of the SPT samples, and because the holes were not left open to allow the water level to stabilize, these ground water levels should no be relied upon.

Evidence of previous shallow groundwater in the form of mottles was encountered in the borings as shallow as 5 feet during this investigation. This depth agrees with nearby well data found on Geotracker for two nearby locations. Included in **Appendix F** is a map showing the two locations followed by the site summary sheets with the well minimum and maximum depths to water (DTW), and a graph showing the DTW vs. time for the monitoring well with the shallowest reading of 4.65 feet.

7.0 SHORING

Based on the subsurface soil, and free water conditions observed in the borings drilled at the Site, the following shoring systems were considered for the proposed construction:

Sheet Piling — Sheet pile shoring systems consist of steel sheets driven in to the subsurface soils. This system is applicable for retention of soil as well as groundwater. However, there is the potential for groundwater seepage at sheet joints. Sheet piling shoring systems are also used to reduce the potential of basal heave of the excavation by embedding the sheets at sufficient depth. Installation of sheet piling causes vibrations that could be detrimental to adjacent structures or a nuisance.

Slurry Walls — Slurry wall shoring systems are cast-in-place concrete walls which are constructed prior to excavation at the site. Slurry wall shoring systems are applicable for retention of soil as well as groundwater.

Cutter Soil Mix Walls — Cutter soil mix wall shoring systems are similar to slurry walls. The difference is the soil mix wall is constructed by mixing cement with the subsurface soil to create a soil-cement wall structure. The soil mix wall shoring system may be designed for retention of soil as well as groundwater.

Secant Walls — Secant wall shoring systems consist of a series of overlapping drilled shafts filled with structural concrete and wet-set steel reinforcement. Secant pile shoring systems may be designed for retention of soil as well as groundwater. Based on the size of the Site perimeter and the limited space between the proposed structure and property lines, secant walls do not appear appropriate for the project.

Soldier Pile and Lagging – The soldier pile and lagging soil retention system utilizes cantilevered and or tie-back restrained steel members driven or drilled below the bottom of the excavation with wood lagging placed between the steel members as the excavation progresses from the top down. Tie-back anchors are typically not practical adjacent to existing structures, public right-of-ways and fill soils in urban environments. Although soldier pile and lagging systems can generally tolerate seepage and leakage from seams, it is not intended to be used below free groundwater levels. The soldier pile and lagging system is not suitable for use in soils which might exhibit basal instability. For these reasons this type of system is not recommended.

Soil Nail Walls Due to the presence of relatively "clean" sand below the groundwater level, as well as near surface urban fill environments along existing public right of ways on the west and north sides of the project, a soil nail shoring system is generally not considered appropriate for shoring the proposed excavation.

Concrete Diaphragm (Slurry) Walls — Concrete diaphragm slurry walls are often attractive in granular soils with a high groundwater level and low permeability soils that underlie the granular soils that can serve as a cutoff; in areas with very dense and historic urban infrastructure; and where there exists a healthy demand for underground parking under buildings. Diaphragm walls are excavated through bentonite slurry using specially fabricated rectangular clamshell buckets to construct concrete panels of planned dimensions. After a panel excavation is completed, a carefully fabricated three-dimensional reinforcing cage is inserted into the panel excavation. Concrete is then placed around the reinforcing using tremie methods to form each concrete panel.

Permanent concrete diaphragm (slurry) walls are an ideal solution for structures requiring deep basements, particularly where a high groundwater table is present. Concrete diaphragm walls provide the following advantages for urban construction:

- Groundwater cutoff when extended into low permeability soils (not our case)
- Zero lot line construction
- Stiff structural capacity and superior resistance to movements
- Easily adapted to both anchors and internal structural bracing systems
- Expedited construction, because only interior columns and slabs need to be built.

Slurry wall installation requires sufficient work area to set up the slurry plant as well as additional space to assemble the reinforcing cages prior to placement in the wall. They can be reinforced to allow incorporation of many structural configurations.

Due to the size of the proposed excavation and the depth of granular soils below the bottom of the proposed excavation, seepage cutoff around the excavation perimeter is not anticipated to effectively control groundwater from entering the bottom of the excavation.

Other shoring system alternatives may be considered from experienced contractors and/or engineers. Shoring systems for the project should be designed by a qualified Professional Engineer. The shoring systems should take into consideration the subsurface soil and water conditions and geotechnical engineering recommendations included in this report along with any local restrictions for the use of temporary or permanent tie-backs. The Geotechnical Engineer should review the proposed shoring systems prior to selection or implementation at the site including soil strength and drainage assumptions used by the shoring design engineer.

The shoring system design should include provisions for monitoring of the performance of the system. Typical shoring monitoring systems include using surveying equipment to monitor lateral and vertical movement of the shoring system. Typically, a baseline along the face of the shoring system is established and monitored during construction excavation. The baseline should be tied to monuments which are located well beyond areas of potential movement. Inclinometers and/or strain gauges may also be utilized. The strain measurements can be converted to stresses which can be compared to design calculations. Comparison of the measured and design stresses can be used to make a determination if changes to the system need to be made to alleviate problems.

A shoring monitoring plan should be included in the shoring design. The monitoring plan should include a description of monitoring instruments, frequency of monitoring, an assessment and statement of tolerable movements of the shoring system and adjacent improvements, and a plan for addressing movements which are considered excessive. The monitoring system(s) should be capable of measuring shoring system movements with the accuracy necessary to properly monitor movement. Establishment of tolerable movements may require input from the structural and/or civil engineer.

8.0 DEWATERING

The below grade portion of the proposed structure will extend between approximately 3 to 7 feet below the encountered water level at the site. The soils encountered beneath the free water levels consist primarily of fine poorly graded sand (SP), fine poorly graded sand with silt (SP-SM), and some fine silty sand (SM) all containing mica. Sieve analyses were performed to provide effective diameter (D_{10}) data for permeability correlations for consideration of the following dewatering systems:

<u>Wellpoints</u> Wellpoint dewatering systems consist of relatively small diameter pipes installed in a line or ring. The wellpoint risers are connected to a common header. Wellpoint dewatering systems are generally most practical for accessible sites where the depth to groundwater is not too deep for reasonably sized pumps.

Deep Wells — Deep well dewatering systems consist of approximately 6 to 24 inch diameter wells placed around the perimeter of the excavation a distance below the bottom of excavation. Additional deep wells may be placed over the bottom of the excavation. The deep well dewatering system is generally appropriate for dewatering sand and for relief of artesian conditions. Deep well systems may be designed to be particularly suited for dewatering large excavations. The advantages of the deep well system make it good candidate for use at the site.

Sumps and Ditches — Sumps and drainage ditches are typically appropriate for dewatering localized areas no more than a few feet. This system is not appropriate for dewatering of the proposed excavation.

The dewatering system should be designed by a qualified engineer experienced with the design and construction of dewatering systems and who is familiar with the subsurface conditions presented in the geotechnical report for the site.

If necessary, further evaluation of groundwater parameters may be performed through the use of pump tests at the site and evaluating the performance of other dewatering systems in operation at neighboring properties.

Based on the depth of the proposed excavation and the subsurface conditions encountered in the exploratory borings, unstable or 'heaved' soil conditions may be encountered. These unstable or heaved conditions will require appropriate subgrade preparation to establish a suitable working surface. A working surface may be constructed using a layer of non-woven geotextile fabric and geogrid placed directly on the exposed subgrade, followed by at least 18 inches of clean crushed rock.

9.0 GEOLOGIC HAZARDS

Geologic hazards that may affect the proposed development include seismic shaking and other earthquake-related hazards.

The Site is not located within a currently delineated CGS Special Studies Zone (formerly known as Alquist-Priolo fault hazard zone). No known or suspected active faults were identified on or near the Site. Therefore, the potential for active fault rupture is considered to be very low.

Potential secondary seismic hazards related to ground shaking include liquefaction, water storage facility failure, ground deformation, areal subsidence, seismically-induced landsliding or slope failure, rockfalls, tsunamis, and seiches. Due to the inland location and elevation of the Site, hazards from tsunamis are not of concern. At the present time, no water storage reservoirs are located in the immediate vicinity of the Site; therefore, hazards from seiches are considered negligible. Slopes are not proposed and do not exist at or near the Site, therefore, there are no slope stability hazards.

10.0 LIQUEFACTION ANALYSES

Quantitative liquefaction analyses were performed using the LiquefactionSPT computer program by SoilStructure. The program is based upon the procedures described in "Soil Liquefaction During Earthquakes", 2008 by Idriss & Boulanger. Total seismic settlements were also calculated by the software according to DMG Special Publication 117a, 2008. Based upon the flat surface of the Site and surrounding areas, and the lack of a "free face" condition, lateral spreading was not germane to the project.

Based upon soil mottling encountered and the depth to water data in Appendix F, a depth of 5 feet below ground surface was specified as the design depth in the calculations.

The USGS website was utilized with the site coordinates (N33.871 deg, W118.082 deg) to determine the Peak Ground Acceleration of 0.632 g (10% probability of being exceeded in 50 years) Site Class "D". An assumed weighted earthquake magnitude of 7.4 was utilized.

The Energy Ratio of 75% (energy correction factor of 1.25) was specified to represent the automatic hammer utilized.

The SPT samplers had a larger inside diameter to accommodate sample tubes of which were not utilized; therefore, the correction factor for not having liners was applied.

Fines contents were based upon the sieve analyses.

Separate calculations were performed for each, the existing site soil conditions and the proposed site conditions for Boring No's 1, 2, and 5. The proposed condition was modeled by using the "clay" flag to represent the soils removed for the basement.

The existing Site condition results indicated liquefaction with total seismic settlements of 8.96", 7.38", and 8.83" for Boring No's 1, 2, and 5, respectively. These movements, although relatively uniform, are considered excessive and liquefaction mitigation measures would be required. However, by virtue of the proposed basement and the excavation of the upper 25 feet of existing soil, the proposed condition results indicated liquefaction with total seismic settlements of 2.45", 1.71", and 2.67" for Boring No's 1, 2, and 5, respectively.

The liquefaction hazard will be further mitigated by the recommended 65 feet deep drilled pier deep foundation system.

For comparison and review, we have included the complete six page set of calculations for Boring 1 and the cover sheets for the existing and proposed site calculations for Boring No's 2 and 5 in **Appendix G**.

.

11.0 DISCUSSION AND CONCLUSIONS

Based upon the results of the field and laboratory investigations, it is our opinion that the proposed development is feasible from a geotechnical standpoint, provided the recommendations contained in this Report are followed and maintained during design, and construction.

Based upon the flat nature of the site and surrounding areas, the recommendations for shoring and dewatering, and the recommended drilled pier deep foundation, the proposed building/grading/structures will not affect the stability of properties outside of the site, provided the recommendations of this Report are followed and maintained during design, and construction.

Based upon the flat nature of the site and surrounding areas, the results of the liquefaction analyses, and the recommended drilled pier deep foundation ,the proposed building/grading/structures will not be subject to hazards from future landsliding, settlement, or slippage provided the recommendations of this Report are followed and maintained during design, and construction.

Based on the anticipated subsurface conditions, **GCI's** professional opinion is that sheet piling, slurry walls, cutter soil mix walls, or diaphragm walls are the most appropriate shoring systems for the site. A shoring monitoring plan should be included in the shoring design. The monitoring plan should include a description of monitoring instruments, frequency of monitoring, and a plan for addressing movements which are considered excessive.

Based on the subsurface conditions encountered in the explorations conducted for the site, the use of deep wells, wellpoints, or a combination of the two may be utilized to provide the most efficient dewatering performance at the site.

Due to the extent of relatively clean sand below the proposed excavation, and considering the depth and the size of the excavation, it is unlikely that shoring systems established around the perimeter of the site will effectively cut off the flow of water into the excavation. Therefore, dewatering across the inside of the excavation will likely be necessary in conjunction with the shoring system. The groundwater level should be maintained at least two (2) feet below the base of the excavation.

The dewatering system should be designed by a qualified engineer and contractor experienced with the anticipated soil and groundwater conditions at the site.

PSI should review shoring and dewatering system designs to determine if the designs have been prepared in accordance with our recommendations and to provide comments as necessary.

12.0 RECOMMENDATIONS

The following recommendations and applicable portions of the CBC as well as any local ordinances should be incorporated into Site preparation, design, and construction of the proposed development. An on-Site pre-job meeting with the City, the developer/owner, the contractor, and the geotechnical consultant should occur prior to beginning site preparation.

12.1 Initial Site Preparation

All vegetation, undocumented fill, trash piles, pavements, abandoned underground utilities (if any), and other debris should be removed from the Site. Underground utilities may be present within or adjacent to the proposed construction area. These utilities should be identified and relocated as required prior to performing excavations for any Site grading or foundation excavations.

12.2 Excavations

Standard construction techniques should be sufficient for Site excavations. All excavations should be made in accordance with applicable regulations (including CAL/OSHA). The Site soil conditions are classified as Type "C" according to CAL OSHA. Project safety is the responsibility of the contractor. **GCI** will not be responsible for project safety.

Open excavations may be cut vertically to a maximum depth of no more than four feet. Excavations extending between four and fifteen feet deep should be shored or sloped back from the base of the excavation to at least a 1.5 horizontal to one vertical (1.5H:1V) slope or flatter. If excavations dry out, sloughing may occur. No excavation should be made within a 1:1 line projected outward from the toe of any existing footing or structure.

Adequate measures should be taken to protect any structural foundations, pavements, or utilities adjacent to any excavations.

12.3 Dewatering

Regardless of whether dewatering is accomplished from outside the excavation or from within the excavation, we recommend that observation wells be established both outside and inside the excavation to monitor the groundwater levels.

We recommend the contractor be made responsible for designing and installing the appropriate dewatering system needed to complete the work. Appropriate discharge points should be designated by the contractor. Also, the contractor should obtain discharge permits from regulatory agencies, as necessary.

It is recommended that **GCI** be retained to review details of the dewatering system prior to construction. This will allow us to evaluate whether the designs are consistent with the intent of our recommendations, and to provide supplemental recommendations in a timely manner.

12.4 Shoring

Braced shoring is recommended in areas where shoring will be located close to existing structures and/or utilities where it is necessary to limit shoring deflections. Braced shoring above water can be designed using a uniform rectangular soil pressure of 25H pounds per square foot, where H is equal to the depth of the excavation in feet being shored. This design pressure assumes a level backslope.

The shoring below the groundwater depth be designed for both soil and full hydrostatic pressures. For this case, the shoring below the groundwater level should be designed using a lateral pressure equal to an equivalent fluid density of 80 pcf for conditions with horizontal backfill adjacent to the excavation

These shoring pressures are for unsurcharged excavations only. If an existing improvement is within a distance equal to the total depth of excavation, additional recommendations for surcharge loads will be required.

For traffic loading, we recommend that temporary shoring walls be designed for a uniform surcharge pressure of 250 pcf. Higher surcharge pressures should be used if the designer deems them appropriate. Other surcharge loads, including equipment, stockpiles, and existing nearby structures should be included as appropriate.

The passive soil resistance acting on the embedded portion of the shoring and passive elements such as anchor blocks can be evaluated using a lateral pressure equal to an equivalent fluid density of 150 pcf. The upper foot of soil should be neglected when estimating passive earth pressures. The passive soil pressure includes a factor of safety of 1.5.

If dewatering is performed from inside the excavation and the toe of the shoring is not embedded deep enough, seepage of water below the shoring could produce piping or heave in the sand that could potentially destabilize the base of the excavation. We recommend that the shoring extend below the bottom of the excavation a sufficient distance to prevent piping or heave. Assuming that groundwater within the excavation is lowered to at least 2 feet-below the excavation bottom depth, the shoring should be extended at 10 feet below the excavation bottom depth to help prevent piping or heave. This consideration must be evaluated during design of the shoring and dewatering system.

Measures will need to be taken to control groundwater seepage and prevent the loss of ground from the fine sands which may tend to flow. The amount of groundwater seepage is likely to fluctuate with precipitation, drainage and other factors. Accordingly, contingency plans should

be considered to manage potential groundwater problems that may occur due to seasonal changes, fluctuations or natural conditions.

Shoring shall directly support the sides of the excavation. Shoring shall be designed to minimize the development and presence of voids behind shoring support.

Shoring shall utilize solid sheeting or continuous support to minimize ground loss. Any voids developed behind shoring shall be immediately filled with Controlled Low Strength Material (CLSM) material.

Shoring installation procedures shall be designed so that no person is required to enter an unsupported excavation greater than 5 feet in depth at any time.

12.5 Compacted Fill and Backfill

All compacted fill and soil backfill should be moisture conditioned to between optimum moisture content and three percent above, and be uniformly compacted to at least 90% of maximum dry density (ASTM D1557) using mechanical compaction equipment.

Any aggregate base material should be moisture treated to between optimum moisture content and 2 percent above, and be compacted to at least 95% of maximum dry density (ASTM D1557) using mechanical compaction equipment.

All compacted fill placement and backfill operations should be observed and tested by the geotechnical engineer's representative to verify conformance with these recommendations.

Backfill of confined areas may be performed with a lean sand/cement slurry (minimum two sacks of cement per cubic yard) or "flowable fill" material (a mixture of sand/cement/fly ash). The fluidity and lift placement thickness of any such material should be controlled in order to prevent floating of submerged structures. In other tight situations, a self-compacting "pea-size" gravel may be utilized, subject to approval by the geotechnical engineer.

12.6 Deep Foundations

Based on the characteristics of the on-site soils, Cast-In-Drilled-Hole (CIDH) piles or other type of piles may be used for the support of the proposed structure and to resist buoyancy and uplift . CIDH piles shall be tied in two directions with grade beams or structural slabs designed to meet the requirements of the Los Angeles Building Code.

<u>Allowable Axial Capacities</u>
Allowable axial capacities of 36-inch diameter and 48-inch diameter CIDH piles for assumed an assumed vertical load of 200 kips are presented in **Appendix H**. These capacities assume a factor of safety of two and the entire capacity is developed by side friction in the natural soils. Drawdown from potential settlement of potentially liquefiable soils acting on the piles was

included in the compression capacity of the pile. When considering wind or seismic loads, the capacities may be increased by one-third.

Lateral Capacity

Lateral load analyses of 36-inch diameter and 24-inch diameter CIDH piles were conducted for pile-top deflections of 0.25 inch for fixed-head conditions and an assumed lateral load of 50 kips using the computer program, Drilled Pier v1.02 by SoilStructure. The profiles of deflection, shear force, and induced bending moment along the length of the piles are presented in **Appendix H**. The figures can be assumed to be applicable to any combination of dead- and live-loads. The lateral capacity data provided is based upon the soil conditions encountered in this investigation, the gross area and moment of inertia of the pile cross-section, and assumed concrete structural properties. The analysis was performed for piles penetrating to a minimum depth of 65 feet below the bottom of the basement. The induced bending moment may be assumed to be linearly related to the applied shear load with a minimum spacing of 5 pile diameters in direction of loading.

Settlement

Total static settlement of the proposed foundations, designed and constructed in accordance with the recommendations presented herein, should not exceed 1/2-inch. The attached calculations indicate settlements of 0.29 and 0.37 inch for the 36- and 48-inch piles, respectively. Differential settlements should not exceed ¼ inch between the adjacent foundations. The majority of these settlements are expected during construction and initial occupation of the building as the loads are applied.

Construction

All aspects of CIDH pile installation shall comply with the acceptance criteria for cast-in-drilled-hole piles presented in the following paragraphs.

1. Pile installation shall be performed under the continuous observation of the geotechnical engineer of record to confirm that the recommended soils are penetrated, and that pile installation has been performed as recommended herein. The Contractor shall provide necessary facilities at his expense to accommodate pile observations.

2. The pile excavation shall be plumb to a tolerance of not more than 1/2-inch for 3 feet.

3. Where caving soils are encountered, casing or other methods approved by the geotechnical engineer of record shall be used to support the sides of the pile excavation. The inside diameter of casing shall be at least as large as the diameter of the pile as indicated on the plans. Drilling shall be accomplished within the casing. Drilling fluids shall not be used to support the sides of the excavation without the approval of the geotechnical engineer.

4. At the completion of drilling, secure covers shall be placed over the pile excavation. Concrete placement shall be completed within eight hours after completion of drilling. Placed concrete shall have a slump of 6 inches, with a tolerance of 1 inch.

5. Concrete placed in dry holes shall not be allowed to fall freely more than 5 feet. Concrete pumps, tremies or other such devices shall be used to comply with these requirements.

6. Concrete shall always be placed under water using concrete pumps and hoses, or equal, - extending to the bottom of the pile excavation. A head of at least 4 feet of concrete shall always be maintained over the end of the concrete pump pipe so that water and disturbed soils are forced from the excavation. The concrete strength shall be increased by 1000 psi over the design strength.

7. Any temporary casing shall be raised slowly as the pile excavation is filled with concrete, provided that the bottom of the casing is always a minimum of 3 feet below the level of the concrete.
8. Concrete placement shall continue until suitable concrete extends to the top of the pile excavation. The tremie or concrete pump pipe shall be slowly raised as the pile excavation is filled with concrete, provided that the bottom of the pipe is never more than 5 feet above the level of the concrete.

9. Piles spaced closer than 2.5 pile diameters center to center shall be drilled and concreted alternately, allowing at least 12 hours after concrete placement in one pile before drilling of an adjacent pile.

12.7 Basement Design

We recommend that permanent below-grade walls be designed for at-rest soil pressures and for full hydrostatic pressures below the design groundwater level. For this condition, we recommend using an equivalent fluid density of 80 pcf. This lateral earth pressure is appropriate for level backfill conditions only.

If the walls of below-grade structures are to be designed for seismic forces, we recommend that the seismic loading be approximated using a uniform lateral pressure equal to 7H psf, where H is the depth (in feet) below grade of the structure. This seismic lateral pressure is in addition to the static soil and hydrostatic pressures.

Due to the shallow groundwater and potentially liquefiable material at the site, the basement floor slab shall be structurally supported by grade beams and piles.

12.8 Expansive Soil

Because the materials encountered during this investigation were typically granular and non-expansive, special design and construction measures specifically to mitigate the effects of expansive soils are not anticipated at this time. Additional evaluation of soils for expansion potential should be conducted by the geotechnical consultant during construction.

12.9 Soil Corrosivity

A selected sample of near-surface soil was delivered to HDR for a suite of CalTrans soil corrosivity tests including soluble sulfates and chlorides, and resistivity. The soluble sulfate results (490 ppm) indicate a "negligible" exposure to sulfate attack of concrete of which no special design or construction procedures are required.

The results of the soluble chlorides (174 ppm) are not considered corrosive or deleterious to ferrous materials. The pH test results of 7.3 are not corrosive.

The saturated resistivity results (1,320 ohm-cm) are categorized as "corrosive" to normal grade steel.

The soil chemistry test results provided in **Appendix D** should be distributed to the design team for their interpretations pertaining to the corrosivity or reactivity of various construction materials with the soils.

Additional tests should be conducted during construction on the actual soils in contact with the materials of concern.

13.0 LIMITATIONS AND CONSTRAINTS

The conclusions and recommendations submitted in this Report relative to the proposed development are based, in part, upon the data obtained from Site observations during the field exploration operations, and past experience. The nature and extent of variations between the borings may not become evident until construction. If variations then appear evident, it will be necessary to re-evaluate the recommendations of this Report.

In the event of any change in the assumed nature or design of the proposed Project as planned, the conclusions and recommendations contained in this Report shall not be considered valid unless the changes are reviewed and the conclusions of this Report modified or verified in writing. This Report is issued with the understanding that it is the responsibility of **Winston Liu**, or of his representatives, to insure that the information and recommendations contained in this Report are called to the attention of the architects and engineers for the Project and incorporated into the plan. It is also the responsibility of **Winston Liu,** or of his representatives, to insure that the necessary steps are taken to see that the contractor and subcontractors carry out such recommendations in the field.

As the geotechnical engineers for this Project, **GCI** strives to provide its services in accordance with generally accepted geotechnical engineering practices in this community at this time. No warranty or guarantee is expressed or implied. This Report was prepared for the exclusive use of **Winston Liu** and his authorized agents.

It is recommended that **GCI** be provided the opportunity for a general review of final design and specifications in order that earthwork and foundation recommendations may be properly interpreted and implemented in the design specifications. If **GCI** is not accorded the privilege of making this recommended review, it can assume no responsibility for misinterpretation of the recommendations. The scope of current services for this Report did not include any environmental assessment or investigation for the presence or absence of wetlands, or hazardous or toxic materials in the soil, surface water, groundwater or air, on or below or around the Site.

The statements contained in this Report are valid as of the present date. However, changes in the conditions of a property can occur with the passage of time, whether they are due to natural processes or to the works of man, on this or adjacent properties. In addition, changes inapplicable or appropriate standards occur, whether they result from legislation or the broadening of knowledge. Accordingly, the conclusions of this Report may be invalidated, wholly or partially, by changes outside of **GCI**'s control, and should therefore be reviewed after one year.

14.0 OPTIONAL SERVICES

This Report was based on the assumption that an adequate program of client consultation, construction monitoring, and testing will be performed during the final design and construction phases to check conformance with the recommendations of this Report. Maintaining **GCI** as the geotechnical engineering consultant from beginning to end of this Project will help provide continuity of services. The recommended services include consultation as required during the final design stages of the Project; review of grading and/or building plans; observation and testing during Site preparation, grading, placement of engineered fill, and backfill of utility trenches; and consultation as required during construction.

15.0 CLOSURE

Geo-Cal, Inc. trusts that this Report is sufficient for your needs at this time. We appreciate this opportunity to provide professional geotechnical engineering services for this important Project. If you have any questions regarding the information contained in this Report, or if you require additional geotechnical engineering services, please contact this office.

Respectfully submitted,

Geo-Cal, Inc.

PROFESSIONAL GEOLOGIST HENRY OLIVIER 5797 Exp. 7 31 17 STATE OF CALIFORNIA

REGISTERED PROFESSIONAL ENGINEER TODD R. WYLAND No. 60618 Exp. 12-31-16 CIVIL STATE OF CALIFORNIA

5-5-15

Henry Olivier, PG 5797
Vice President, Principal Geologist

Todd R. Wyland, RCE 60618
Project Engineer

FIGURES

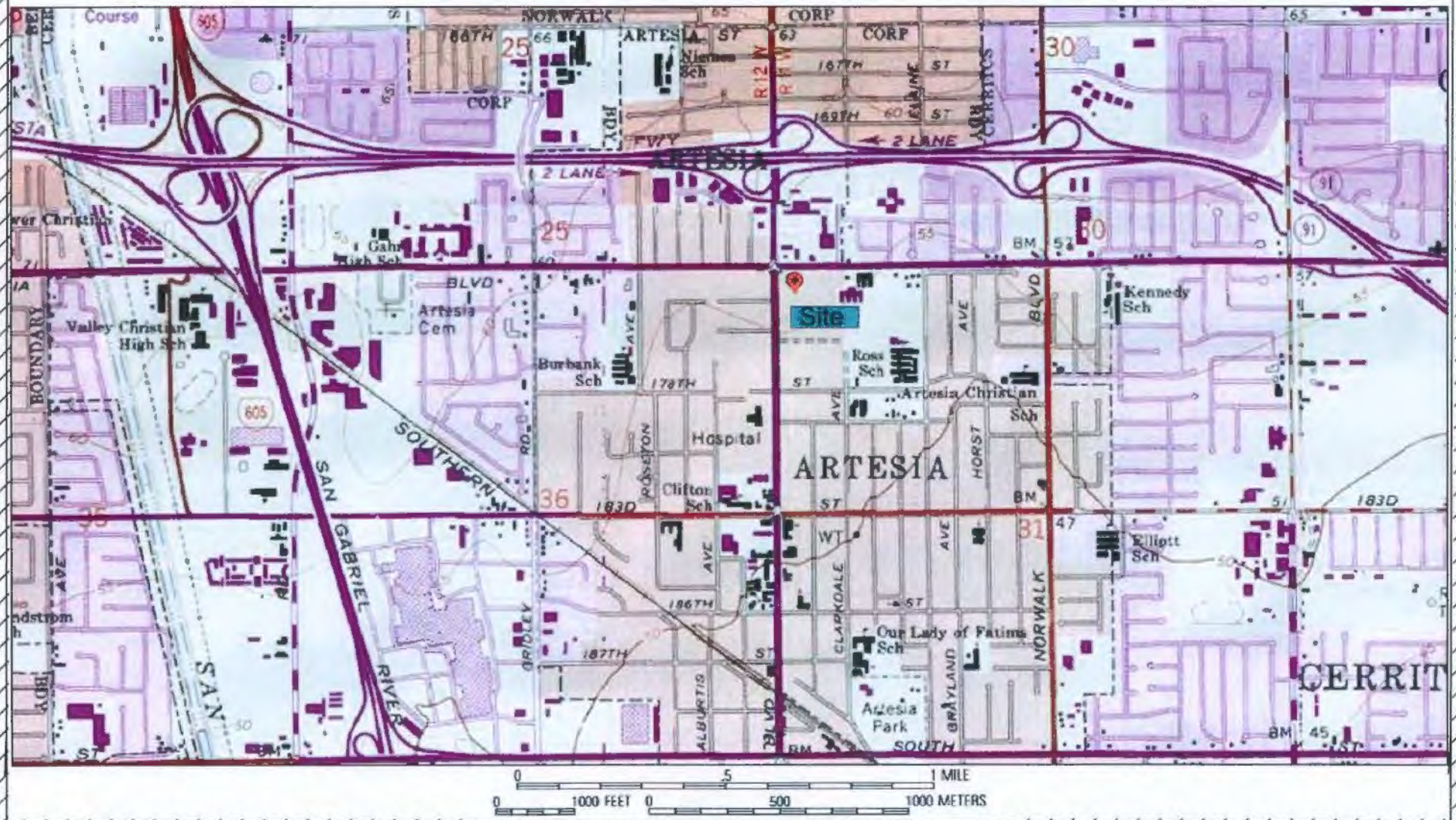

GEO-CAL, INC.
Environmental & Geotechnical Engineering
4370 Hallmark Prkwy. Ste #101
San Bernardino CA 92407

Figure 1
Site Location Map

SE Corner of Pioneer
Blvd and 176 ST.
Artesia,CA

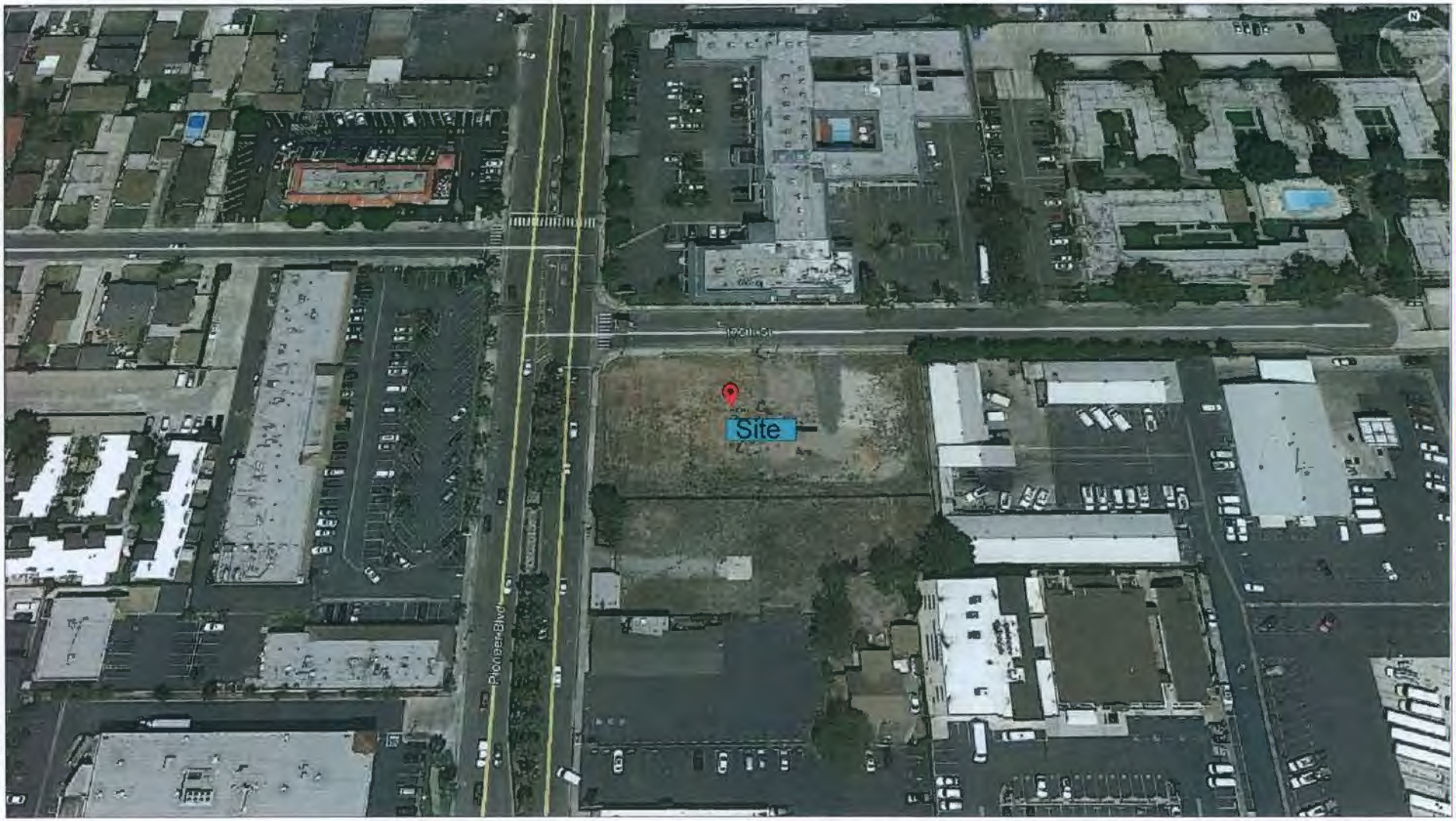

GEO-CAL, INC.
Environmental & Geotechnical Engineering
4370 Hallmark Prkwy. Ste #101
San Bernardino CA 92407

Figure 2
Satellite Location Map

SE Corner of Pioneer Blvd and 176 ST.
Artesia,CA

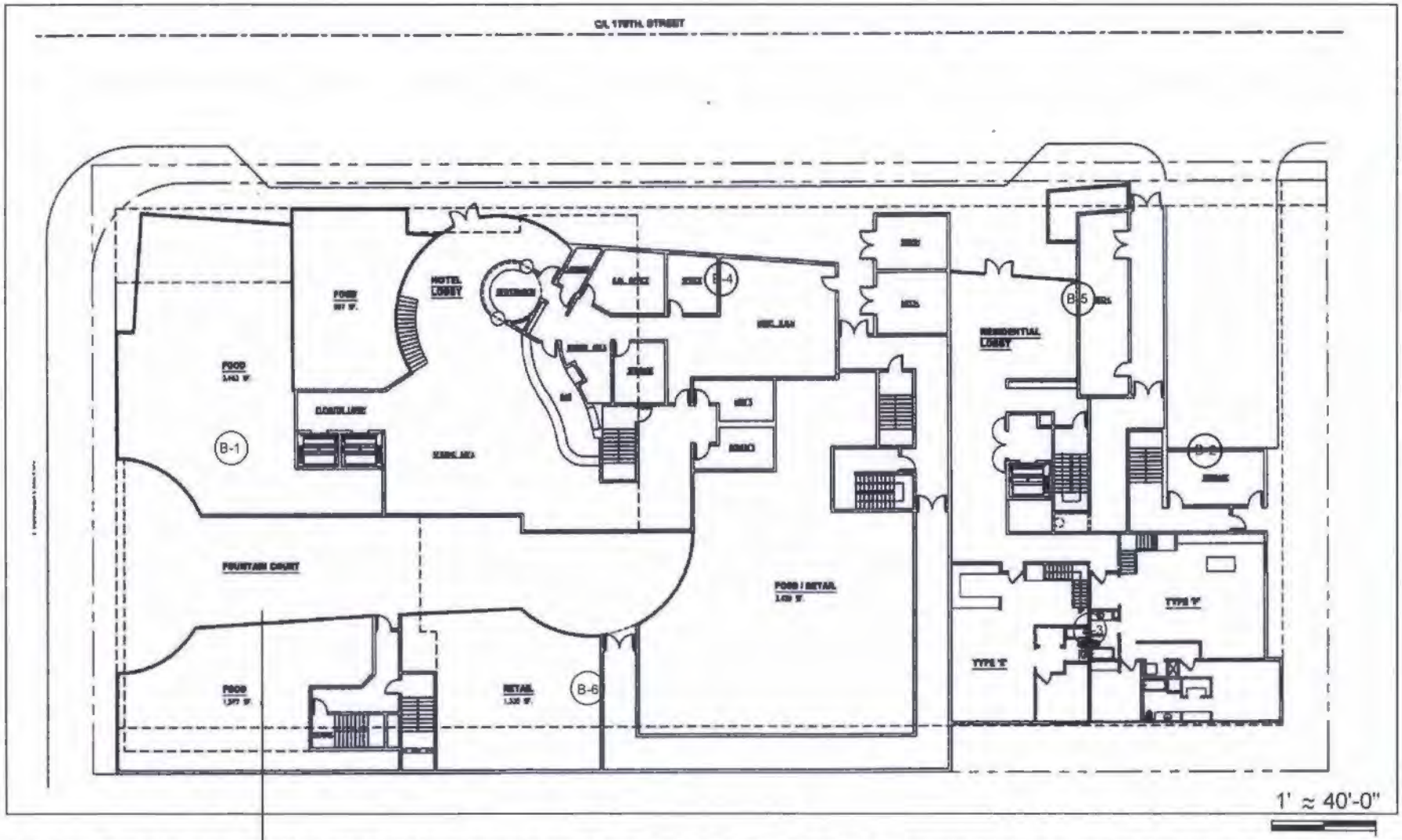

GEO-CAL, INC.
Environmental & Geotechnical Engineering
4370 Hallmark Prkwy. Ste #101
San Bernardino CA 92407

Figure 3
1st Floor Plan

SEC of Pioneer Blvd and 176 ST.
Artesia,CA

Legend:

(B-6) Exploratory Boring

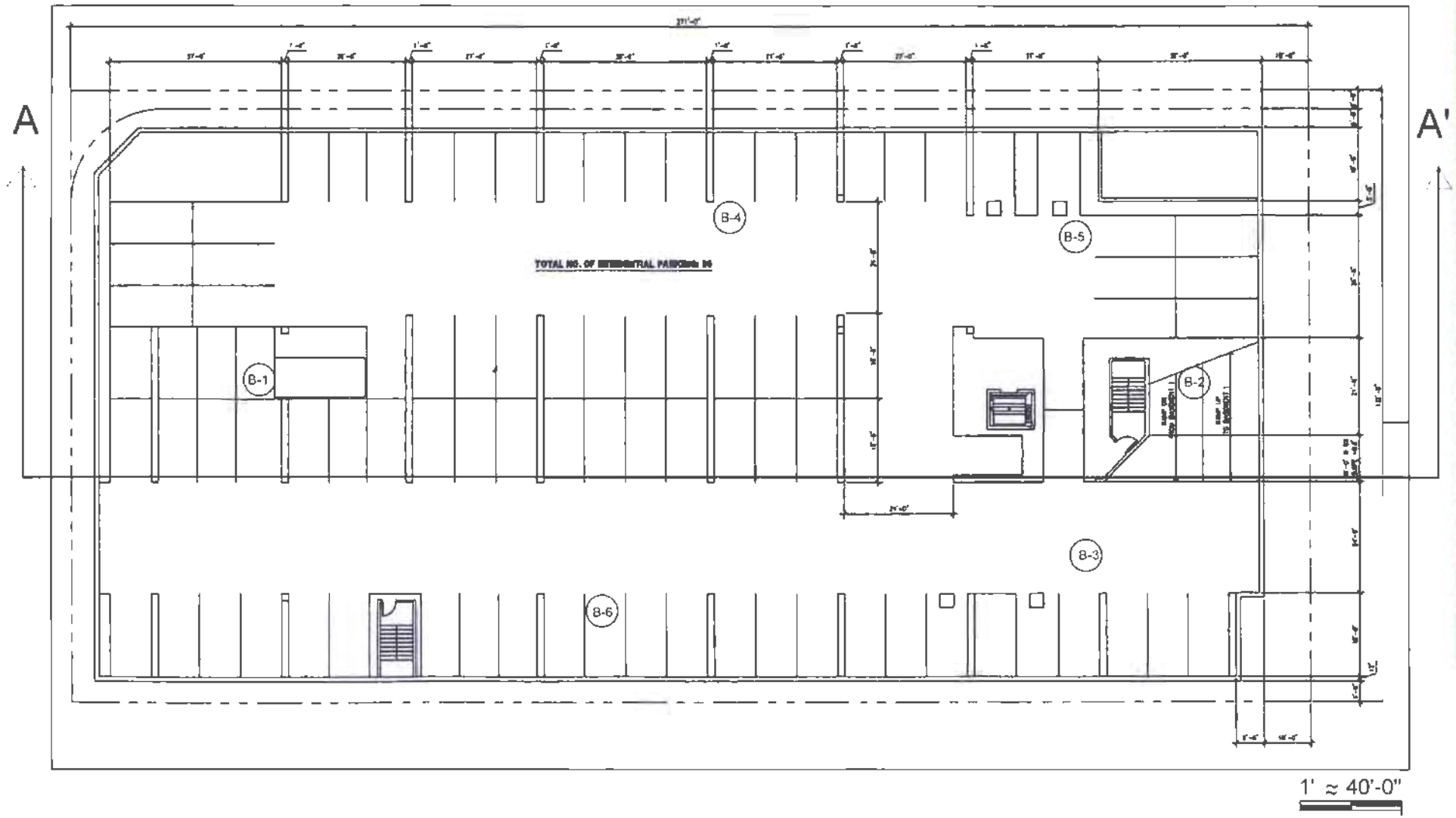

GEO-CAL, INC.
Environmental & Geotechnical Engineering
4370 Hallmark Prkwy. Ste #101
San Bernardino CA 92407

Figure 4
Basement 2 Plan

SEC of Pioneer Blvd and 176 ST.
Artesia,CA

Legend:

(B-6) Exploratory Boring (approx)

Cross section

Proposed 7-Story Mixed-Use Bld. Artesia, CA

Section A-A' Looking North

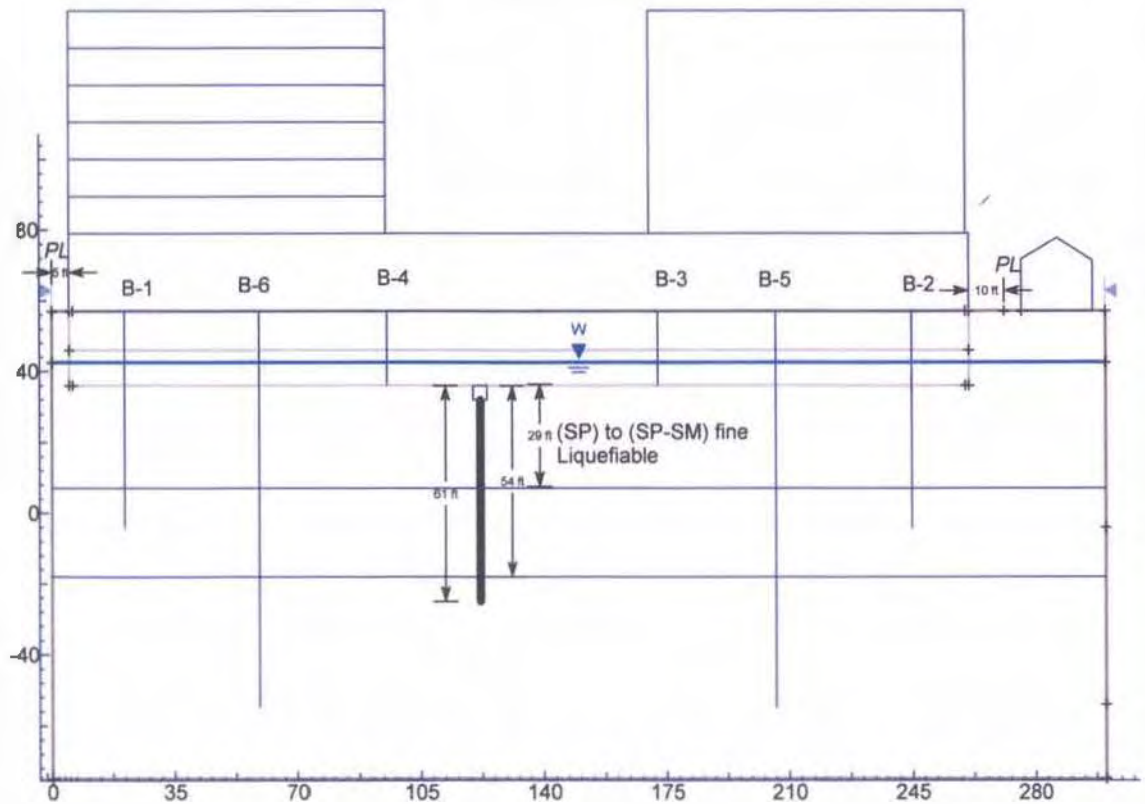

GEO-CAL, INC.
Environmental & Geotechnical Engineering
4370 Hallmark Prkwy. Ste #101
San Bernardino CA 92407

Figure 5

SEC of Pioneer Blvd and 176 ST.
Artesia,CA

APPENDIX A:
EXPLORATORY LOGS

Geo-Cal, inc.
Environmental & Geotechnical Engineering
1970 Hallmark Parkway S. Ste 101
San Bernardino, CA 92407

LOG OF BORING 1

SEC Pioneer Blvd
and 176th St.
Artesia, CA

Date: : 3-20-15
Drilled By: : 2R Drilling
Equipment: : CME 55 Drill Rig
Hole Size: : 8-inch HSA
Logged By: : Todd Wyland, PE

Total Depth: : 61.5'
Groundwater Depth: : 14.5'
Surface Elevation: : 57ft (approx.)

*Automatic Hammer
140 lbs 30-inch drop
P=PUSH

**
SA=Sieve Analysis
MDC= (ASTM D1557)
Cor= Caltrans Corossivity

Depth in feet	Sample ID	Sample Type R=Ring S=SPT B=BULK	Blow Count */6"	Moisture Content %	Dry Density (pcf)	Lab Tests **	GRAPHIC	DESCRIPTION
0								(SP-SM) Sand, fine with silt, mica, brown
	1A 0'-5'	B		4.3		Cor MDC		
5	1-1	S	2 4 5	No Recovery				medium dense.
10	1-2	S	2 3 5	24.5		SA		(SM) Silty Sand, very fine, trace organics, mottled, grey w/orange, non-plastic 40% fines, medium dense
	1B 10'-15'	B		19.5				Groundwater at 14.5'
15	1-3	S	3 2 3	21.5				(SP-SM) Sand, fine with silt, mica, grey brown, loose
20	1-4	S	1 1 P	28.4 32.8		SA		(ML) Silt with fine sand, trace organics, grey, slightly plastic, compresible, very loose
25								

Geo-Cal, inc.
Environmental & Geotechnical Engineering
1570 Hollman Parkway, Suite 101
San Bernardino, CA 92407

LOG OF BORING 1

SEC Pioneer Blvd
and 176th St.
Artesia, CA

Date: : 3-20-15
Drilled By: : 2R Drilling
Equipment: : CME 55 Drill Rig
Hole Size: : 8-inch HSA
Logged By: : Todd Wyland, PE

Total Depth: : 61.5'
Groundwater Depth: : 14.5'
Surface Elevation: : 57ft (approx)

*Automatic Hammer
140 lbs 30-inch drop

**
SA=Sieve Analysis

Depth in feet	Sample ID	Sample Type R=Ring S=SPT B=BULK	Blow Count */6"	Moisture Content %	Dry Density (pcf)	Lab Tests **	GRAPHIC	DESCRIPTION
25	1-5	S	3 7 10	22.6				(SP-SM) Sand, fine with silt; gray, brown, mica medium dense
30	1-6	S	3 7 8	23.9				Similar to Above, medium dense
35	1-7	S	4 6 9	25.2				Similar to Above, medium dense
40	1-8	S	3 5 7	33.2	SA			(SM) Silty Sand, fine, gray, mica 40% fines, non plastic, medium dense
45	1-9	S	11 12 19	28.5				(SP-SM) Sand, fine with silt, gray, mica dense
50								

Geo-Cal, inc.
Environmental & Geotechnical Engineering
[illegible] Hallmark Parkway, Suite 101
San Bernardino, CA 92407

LOG OF BORING 1

SEC Pioneer Blvd
and 176th St.
Artesia, CA

Date: : 3-20-15
Drilled By: : 2R Drilling
Equipment: : CME 55 Drill Rig
Hole Size: : 8-inch HSA
Logged By: : Todd Wyland, PE

Total Depth: : 61.5'
Groundwater Depth: : 14.5'
Surface Elevation: : 57ft (approx)

*Automatic Hammer
140 lbs 30-inch drop

**
SA=Sieve Analysis

Depth in feet	Sample ID	Sample Type R=Ring S=SPT B=BULK	Blow Count */6"	Moisture Content %	Dry Density (pcf)	Lab Tests **	GRAPHIC	DESCRIPTION
50	1-10		4 7 9	30.8		SA		(ML) Silt, dark grey, trace organics, compressible, non-plastic, 92% fine,medium dense
55	1-11		5 8 12	37.6				Similar to above, slightly plastic,medium dense
60	1-12		2 5 8	39.3		SA		Similar to above, 88% fines,medium dense

End of Boring at 61.5 ft.

Groundwater Encountered at 14.5 ft.
No Bedrock
No Refusal

Hole Backfilled with Drill Spoils

Geo-Cal, inc.
Environmental & Geotechnical Engineering
1970 Hallmark Parkway, Suite 101
San Bernardino, CA 92407

LOG OF BORING 2

SEC Pioneer Blvd
and 176th St.
Artesia, CA

Date: : 3-20-15
Drilled By: : 2R Drilling
Equipment: : CME 55 Drill Rig
Hole Size: : 8-inch HSA
Logged By: : Todd Wyland, PE

Total Depth: : 61.5'
Groundwater Depth: : 18' 10"
Surface Elevation: : 57' (approx)

*Automatic Hammer
140 lbs 30-inch drop

**
SA=Sieve Analysis

Depth in feet	Sample ID	Sample Type R=Ring S=SPT B=BULK	Blow Count */6"	Moisture Content %	Dry Density (pcf)	Lab Tests **	GRAPHIC	DESCRIPTION
0								1-Inch of Imported White Gravel on surface
	2A 0'-5'	B		5.2				(SP) Sand, fine with mica, dark brown to 1.5' (Fill) then gray (Native)
5	2-1	S	1 2 4	23.4				(SM) Silty Sand, fine, gray brown, porous, slightly plastic, mottled, loose
10	2-2	S	2 2 2	29.0				(ML) Silt with fine sand, gray brown, mica, mottled, slightly plastic, loose
15	2-3	S	6 8 8	25.8		SA		(SP-SM) Sand, fine with silt, gray 9% fines, d_{10} =0.08 mm, medium dense
	▽							Groundwater encountered at 18.8'
20	2-4	S	2 3 4	27.5		SA		(SP-SM) Sand, very fine with silt, gray, mica 12% fines, d_{10} =0.07 mm, loose
25								

Geo-Cal, inc.
Environmental & Geotechnical Engineering
1970 Hallmark Parkway, Suite 101
San Bernardino, CA 92407

LOG OF BORING 2

SEC Pioneer Blvd
and 176th St.
Artesia, CA

Date: : 3-20-15
Drilled By: : 2R Drilling
Equipment: : CME 55 Drill Rig
Hole Size: : 8-inch HSA
Logged By: : Todd Wyland, PE

Total Depth: : 61.5'
Groundwater Depth: : 18' 10"
Surface Elevation: : 57' (Approx)

*Automatic Hammer
140 lbs 30-inch drop

**
SA=Sieve Analysis

Depth in feet	Sample ID	Sample Type R=Ring S=SPT B=BULK	Blow Count */6"	Moisture Content %	Dry Density (pcf)	Lab Tests **	GRAPHIC	DESCRIPTION
25	2-5	S	1 3 5	26.5				(SP-SM) Sand, fine with silt; mica, gray medium dense
30	2-6	S	5 7 8	22.6		SA		(SP-SM) Sand, fine with medium and silt, dark gray d_{10}=0.09 5% fines, medium dense
35	2-7	S	2 4 10	25.1		SA		(SP-SM) Sand fine with medium and silt, gray 12% fines, d_{10} =0.065mm, medium dense
40	2-8	S	6 7 11	29.5		SA		(SM) Silty Sand, fine, gray 14% fines, medium dense
45	2-9	S	7 14 16	27.0		SA		(SP) Sand, very fine, gray 2% fines, d_{10}=0.1mm, dense
50								

Geo-Cal, inc.
Environmental & Geotechnical Engineering
3370 Hallmark Parkway Suite 101
San Bernardino, CA 92407

LOG OF BORING 2

SEC Pioneer Blvd
and 176th St.
Artesia, CA

Date:	: 3-20-15	Total Depth:	: 61.5'
Drilled By:	: 2R Drilling	Groundwater Depth:	: 18' 10"
Equipment:	: CME 55 Drill Rig	Surface Elevation:	: 57'(approx)
Hole Size:	: 8-inch HSA		
Logged By:	: Todd Wyland, PE		

*Automatic Hammer
140 lbs 30-inch drop

**
SA=Sieve Analysis

Depth in feet	Sample ID	Sample Type R=Ring S=SPT B=BULK	Blow Count */6"	Moisture Content %	Dry Density (pcf)	Lab Tests **	GRAPHIC	DESCRIPTION
50	2-10	S	3 4 5	35.0 32.1				(ML) Silt, gray, slightly plastic,stiff
55	2-11	S	3 6 7	36.4				Similar to above, mica,stiff
60	2-12	S	2 3 3	37.0				Similar to above,medium stiff

End of Boring at 61.5'

Fill to 1.5' (approx)
Groundwater Encountered at 18' 10" (18.8')
No Bedrock

No Refusal

Hole Backfilled with drill spoils

Geo-Cal, inc.
Environmental & Geotechnical Engineering
1970 Hallmark Parkway, Suite 101
San Bernardino, CA 92407

LOG OF BORING 3

SEC Pioneer Blvd
and 176th St.
Artesia, CA

Date: : 3-20-15
Drilled By: : 2R Drilling
Equipment: : CME 55 Drill Rig
Hole Size: : 8-inch HSA
Logged By: : Todd Wyland, PE

Total Depth: : 21.5'
Groundwater Depth: : 17.5'
Surface Elevation: : 57ft (approx)

*Automatic Hammer
140 lbs 30-inch drop

**Max= Maximum Dry Density (pcf)
(ASTM D 1557)

Depth in feet	Sample ID	Sample Type R=Ring S=SPT B=BULK	Blow Count #/6"	Moisture Content %	Dry Density (pcf)	Relative compaction (%)	GRAPHIC	DESCRIPTION
0	3-1	R	4 4 7	3.0	100	85 max 117		(SP-SM) Sand, fine with silt, mica, brown, loose
	3A 0'-5'	B		3.2				
5	3-2	R	5 6 8	2.7	109	89 max 122		(SM) Silty Sand, fine, gray, medium coarse
10	3-3	R	3 4 6	22.3	100	83 max 120		(ML) Silt, gray, slightly plastic, trace organics, compressible, mottled, loose
15	3-4	R	4 6 12	25.2	101	86 max 117		(SP-SM) Sand, fine with silt, mica, trace organics, gray, mottled, medium dense
20	3-5	R	4 8 12	27.2	97	83 max 117		Similar to Above, medium dense
								End of Boring Groundwater Encountered at 17.5 ft No Bedrock No Refusal Hole Backfilled will drill spoils
25								

Geo-Cal, inc.
Environmental & Geotechnical Engineering
[illegible] Hallmark Parkway, Suite 101
San Bernardino, CA 92407

LOG OF BORING 4

SEC Pioneer Blvd
and 176th St.
Artesia, CA

Date: : 3-20-15
Drilled By: : 2R Drilling
Equipment: : CME 55 Drill Rig
Hole Size: : 8-inch HSA
Logged By: : Todd Wyland, PE

Total Depth: : 21.5
Groundwater Depth: : 16'3"
Surface Elevation: : 57' (approx)

*Automatic Hammer
140 lbs 30-inch drop

** Max= Maximum Dry Density (pcf) (ASTM D 1557)
DS= Direct Shear

Depth in feet	Sample ID	Sample Type R=Ring S=SPT B=BULK	Blow Count # / 6"	Moisture Content %	Dry Density (pcf)	Relative compaction (%)	GRAPHIC	DESCRIPTION
0	4-1 4A 0'-5'	R B	5 7 9	4.3 4.8	98	84 max =117		(SP-SM)Sand, fine with silt, mica, brown medium dense
5	4-2	R	4 5 8	20.8	103	84 max =122		(SM) Silty Sand, fine, mica dark, gray brown medium dense
10	4-3	R	3 4 7	27.4	100	83 max =120		(ML) Sandy Silt, fine, mica, compresible, mottled, trace organics, few 1/16" diameter, vertical tubes, loose
15	4-4 ▽	R	7 12 16	23.8	100	83 max =120		(SP-SM) Sand, fine with silt, mica, gray brown mottled, medium dense
20	4-5	R	4 3 4	27.5	91	78 max =117		(SM) Silty Sand, fine, mica, gray, loose DS: C=110' psf phi=32'
								End of Boring Groundwater Encountered at 16' 3" (16.25') No Bedrock No Refusal Hole Backfilled with drill spoils
25								

Geo-Cal, inc.
Environmental & Geotechnical Engineering
1970 Hallmark Parkway, Suite 101
San Bernardino, CA 92407

LOG OF BORING 5

SEC Pioneer Blvd
and 176th St.
Artesia, CA

Date: : 3-26-15
Drilled By: : 2R Drilling
Equipment: : CME 75 Drill Rig
Hole Size: : 8-inch HSA
Logged By: : Todd Wyland, PE

Total Depth: : 111.5'
Groundwater Depth: : 17.5'
Surface Elevation: : 57' (approx)

*Automatic Hammer
140 lbs 30-inch drop

** AL= Atterberg Limits

Depth in feet	Sample ID	Sample Type R=Ring S=SPT B=BULK	Blow Count */6"	Moisture Content %	Dry Density (pcf)	Lab Tests **	GRAPHIC	DESCRIPTION
0	5A 0'-5'	B		3.8				(SP-SM) Sand,fine with silt, mica, gray
5	5-1	S	1 2 2	17.9				(SM) Silty Sand, fine, mica, trace organics, gray brown, nonplastic,loose
	5B 5'-10'	B		15.5				
10	5-2	S	1 2 3	19.7		AL		(ML) Sandy Silt, fine, mica, gray brown LL=28 PL=24 PI=4, loose
	5C 10'-15'	B		19.5				
15	5-3	S	2 3 6	30.3				(SM) Silty Sand, fine, mica, gray brown medium dense groundwater at 17.5'
20	5-4	S	3 4 4	44.7				Similar to above, gray, medium dense
25								

Geo-Cal, inc.
Environmental & Geotechnical Engineering
1570 Hallmark Parkway, Suite 101
San Bernardino, CA 92407

LOG OF BORING 5

SEC Pioneer Blvd
and 176th St.
Artesia, CA

Date:	: 3-26-15	Total Depth:	: 111.5'
Drilled By:	: 2R Drilling	Groundwater Depth:	: 17.5'
Equipment:	: CME 75 Drill Rig	Surface Elevation:	: 57' (approx)
Hole Size:	: 8-inch HSA		
Logged By:	: Todd Wyland, PE		

*Automatic Hammer
140 lbs 30-inch drop

** AL= Atterberg Limits

Depth in feet	Sample ID	Sample Type R=Ring S=SPT B=BULK	Blow Count */6"	Moisture Content %	Dry Density (pcf)	Lab Tests **	GRAPHIC	DESCRIPTION
25	5-5	S	1 4 7	24.0				(SP-SM) Sand, fine with Silt, mica, gray medium dense
30	5-6	S	3 5 10	24.6 25.1				(SM) Silty Sand, fine, mica, gray medium dense
35	5-7	S	3 6 9	30.4				(SP-SM) Sand, fine with silt, mica, gray medium dense
40	5-8	S	4 9 12	28.7				(SM) Silty Sand, fine, mica, gray medium dense
45	5-9	S	4 10 11	27.8				(SP) Sand,fine,mica,gray, medium dense
50								

Geo-Cal, inc.
Environmental & Geotechnical Engineering
4370 Hallmark Parkway, Suite 101
San Bernardino, CA 92407

LOG OF BORING 5

SEC Pioneer Blvd
and 176th St.
Artesia, CA

Date:	: 3-26-15	Total Depth:	: 111.5'
Drilled By:	: 2R Drilling	Groundwater Depth:	: 17.5'
Equipment:	: CME 75 Drill Rig	Surface Elevation:	: 57' (approx)
Hole Size:	: 8-inch HSA		
Logged By:	: Todd Wyland, PE		

*Automatic Hammer
140 lbs 30-inch drop

** SA=Sieve Analysis

Depth in feet	Sample ID	Sample Type R=Ring S=SPT B=BULK	Blow Count */6"	Moisture Content %	Dry Density (pcf)	Lab Tests **	GRAPHIC	DESCRIPTION
50	5-10	S	2 3 6	28.3 38.4		SA		(SP-SM) Sand, fine with silt, mica, gray loose, d_{10} =0.07
55	5-11	S	3 5 8	25.0 34.3				(SM) Silty Sand, fine, mica , gray (ML) Silt, gray ,medium dense,
60	5-12	S	2 3 4	33.2				Similar to above, gray brown, slightly plastic, loose
65	5-13	S	2 3 4	88.7				Similar to above, clayey, stiff
70	5-14	S	4 4 7	32.4				(ML) Silt, gray, slightly plastic, trace organics, medium dense
75								

Geo-Cal, inc.
Environmental & Geotechnical Engineering
1970 Hellmark Parkway, Suite 101
San Bernardino, CA 92407

LOG OF BORING 5

SEC Pioneer Blvd
and 176th St.
Artesia, CA

Date:	: 3-26-15	Total Depth:	: 111.5'
Drilled By:	: 2R Drilling	Groundwater Depth:	: 17.5'
Equipment:	: CME 75 Drill Rig	Surface Elevation:	: 57' (approx)
Hole Size:	: 8-inch HSA		
Logged By:	: Todd Wyland, PE		

*Automatic Hammer
140 lbs 30-inch drop

** DS= Direct Shear

Depth in feet	Sample ID	Sample Type R=Ring S=SPT B=BULK	Blow Count *	Moisture Content %	Dry Density (pcf)	Lab Tests **	GRAPHIC	DESCRIPTION
75	5-15	R	4 10 19	24.6	96			(SP-SM) Sand, fine with silt, mica, grey medium dense
80	5-16	R	8 7 20	30.8	91			(SM) Silty Sand, very fine, non plastic, gray
						DS		(ML) Clayey Silt, fine sand, gray C=210 psf, phi=27° medium dense
85	5-17	R	10 12 16	27.4	93			(ML) Silt, gray, medium dense
90	5-18	R	4 5 8	15.8	114			(SM) Silty Sand, fine, gray, medium dense
95	5-19	R	7 10 14	16.1	115			(SM) Silty Sand, fine, slightly plastic, gray medium dense
100								

Geo-Cal, inc.
Environmental & Geotechnical Engineering
1320 Hallmark Parkway, Suite 101
San Bernardino, CA 92407

LOG OF BORING 5

SEC Pioneer Blvd
and 176th St.
Artesia, CA

Date: : 3-26-15
Drilled By: : 2R Drilling
Equipment: : CME 75 Drill Rig
Hole Size: : 8-inch HSA
Logged By: : Todd Wyland, PE

Total Depth: : 111.5'
Groundwater Depth: : 17.5'
Surface Elevation: : 57' (approx)

*Automatic Hammer
140 lbs 30-inch drop

** SA=Sieve Analysis

Depth in feet	Sample ID	Sample Type R=Ring S=SPT B=BULK	Blow Count # / 6"	Moisture Content %	Dry Density (pcf)	Lab Tests **	GRAPHIC	DESCRIPTION
100	5-20	S	3 8 18	16.4		SA		(SM) Silty Sand, fine and medium, gray, 15% fines, medium dense
105	5-21	S	13 18 36	21.1		SA		(SP-SM) Sand, fine with silt, gray brown 7% fines, d_{10} =0.088 mm, dense
110	5-22	S	5 10 18	10.8		SA		(SM) Silty Sand, fine traces of medium and subangular to subrounded gravel to 3/4", gray 18% fines, dense

End of Boring at 111.5 ft

No Refusal

Groundwater at Encountered near 17.5'

Water added during drilling

No Bedrock

Hole backfilled with drill spoils

Geo-Cal, inc.
Environmental & Geotechnical Engineering
[illegible] Hallmark Parkway, Suite 101
San Bernardino CA 92407

LOG OF BORING B-6

SEC Pioneer Blvd
and 176th St.
Artesia, CA

Date:	: 3-26-15	Total Depth:	: 111.5'
Drilled By:	: 2R Drilling	Groundwater Depth:	: 18'
Equipment:	: CME 75 Drill Rig	Surface Elevation:	: 57' (approx)
Hole Size:	: 8-inch HSA		
Logged By:	: Todd Wyland, PE		

*Automatic Hammer
140 lbs 30-inch drop

**
SA=Sieve Analysis
MDC= Moisture Density Curve
(ASTM D 1557)

Depth in feet	Sample ID	Sample Type R=Ring S=SPT B=BULK	Blow Count # / 6"	Moisture Content %	Dry Density (pcf)	Lab Tests **	GRAPHIC	DESCRIPTION
0								Note: Driven Samples, and SPT data were not obtained in the upper 50ft. due to timeconstraints
5								
	6A 5-10'	B		15.5		MDC		(SM) Silt Sand,fine, mica, gray
10								
15								
	6B 15'-20'	B		25.0		MDC		(SP-SM) Sand, fine with silt, mica, gray Groundwater encountered at 18 feet.
20								
25								
30								
35								
40								
45								
50	6C	B		39.3				(ML) Silt, gray, trace organics

Geo-Cal, inc.
Environmental & Geotechnical Engineering
1920 Hallmark Parkway, Suite 101
San Bernardino, CA 92407

LOG OF BORING B-6

SEC Pioneer Blvd
and 176th St.
Artesia, CA

Date: : 3-26-15
Drilled By: : 2R Drilling
Equipment: : CME 75 Drill Rig
Hole Size: : 8-inch HSA
Logged By: : Todd Wyland, PE

Total Depth: : 111.5'
Groundwater Depth: : 18'
Surface Elevation: : 57' (approx)

*Automatic Hammer
140 lbs 30-inch drop

**
SA=Sieve Analysis

Depth in feet	Sample ID	Sample Type R=Ring S=SPT B=BULK	Blow Count */6"	Moisture Content %	Dry Density (pcf)	Lab Tests **	GRAPHIC	DESCRIPTION
50	6-1	S	3 4 8	25.0				(ML) Silt, dark gray, trace organics, few vertical 1/16 " diameter tubes, medium dense
								(SP-SM) Sand, fine, with silt, mica, gray
								(SP) Sand, Medium with fine and coarse, gray d_{10} =0.18mm 3% fines
55	6-2	S	2 5 9	34.0 39.3		SA		(ML) Silt, gray, trace organics, medium dense
60	6-3	S	2 3 7	58.6				(ML) Silt, dark gray, slightly plastic, medium dense
65	6-4	S	2 4 6	36.2				Similar to above, trace organic, medium dense
70	6-5	S	2 4 5	39.6				(SM) Silty Sand, fine, trace organics, slightly plastic, gray, Couple of 1/16" dia. vertical tubes, medium dense
75								

Geo-Cal, inc.
Environmental & Geotechnical Engineering
3170 Hallmark Parkway, Suite 101
San Bernardino, CA 92407

LOG OF BORING B-6

SEC Pioneer Blvd
and 176th St.
Artesia, CA

Date:	: 3-26-15	Total Depth:	: 111.5'
Drilled By:	: 2R Drilling	Groundwater Depth:	: 18'
Equipment:	: CME 75 Drill Rig	Surface Elevation:	: 57' (approx)
Hole Size:	: 8-inch HSA		
Logged By:	: Todd Wyland, PE		

*Automatic Hammer
140 lbs 30-inch drop
P=PUSH

**
SA=Sieve Analysis
DS= Direct Shear

Depth in feet	Sample ID	Sample Type R=Ring S=SPT B=BULK	Blow Count # / 6"	Moisture Content %	Dry Density (pcf)	Lab Tests **	GRAPHIC	DESCRIPTION
75	6-6	R	6 13 26	29.6 35.2	92	SA DS		(SP) Sand, fine to coarse with gravel tp 1/2", gray d_{10}=0.22 mm, 3% fines,dense
								(ML) Sandy Silt, fine, mica, slightly plastic gray with dark orange brown c=120 psf, phi=32°
80	6-7	R	9 11 20	29.6 29.2	94			(SM) Silty Sand, fine, mica trace organics, c=0, gray
								(ML) Silt, gray, thin black seams, slightly plastic medium dense
85	6-8	R	8 16 33	29.9 31.7	92			(ML) Sandy Silt, fine gray, non plastic, trace organics, mica dense
90	6-9	S	2 5 8	15.9				(SM) Silty Sand, fine to medium gray, trace organics, few tiny white shells medium dense
95	6-10	S	4 4 4	17.3				(ML) Silt, gray trace organics,mica, non plastic medium dense
100								

Geo-Cal, inc.
Environmental & Geotechnical Engineering
1870 Hallmark Parkway, Suite 101
San Bernardino, CA 92407

LOG OF BORING B-6

SEC Pioneer Blvd
and 176th St.
Artesia, CA

Date:	: 3-26-15	Total Depth:	: 111.5'
Drilled By:	: 2R Drilling	Groundwater Depth:	: 18'
Equipment:	: CME 75 Drill Rig	Surface Elevation:	: 57' (approx)
Hole Size:	: 8-inch HSA		
Logged By:	: Todd Wyland, PE		

Depth in feet	Sample ID	Sample Type R=Ring S=SPT B=BULK	Blow Count # / 6"	Moisture Content %	Dry Density (pcf)	Lab Tests **	GRAPHIC	DESCRIPTION
100	6-11	S	9 20 30	24.9				(SM) Silty Sand, fine, mica, trace organics dark gray over gray brown, dense
105	6-12	S	4 24 32	12.5		SA		(SP) Sand, medium with fine, coarse and gravel to 1/2", d_{10}=0.15 mm, 4% fines, dense
110	6-13	S	7 25 45	17.5		SA		(SP) Sand, fine with medium, mica, gray d_{10}=0.11mm, 4% fines, very dense

** SA=Sievec Analysys

End of Boring at 111.5 ft

Ground water encountered at 18.0'

No Bedrock

No Refusal

Water added during drilling

Hole backfilled with drill spoils

APPENDIX B:
LABORATORY GRAPHS

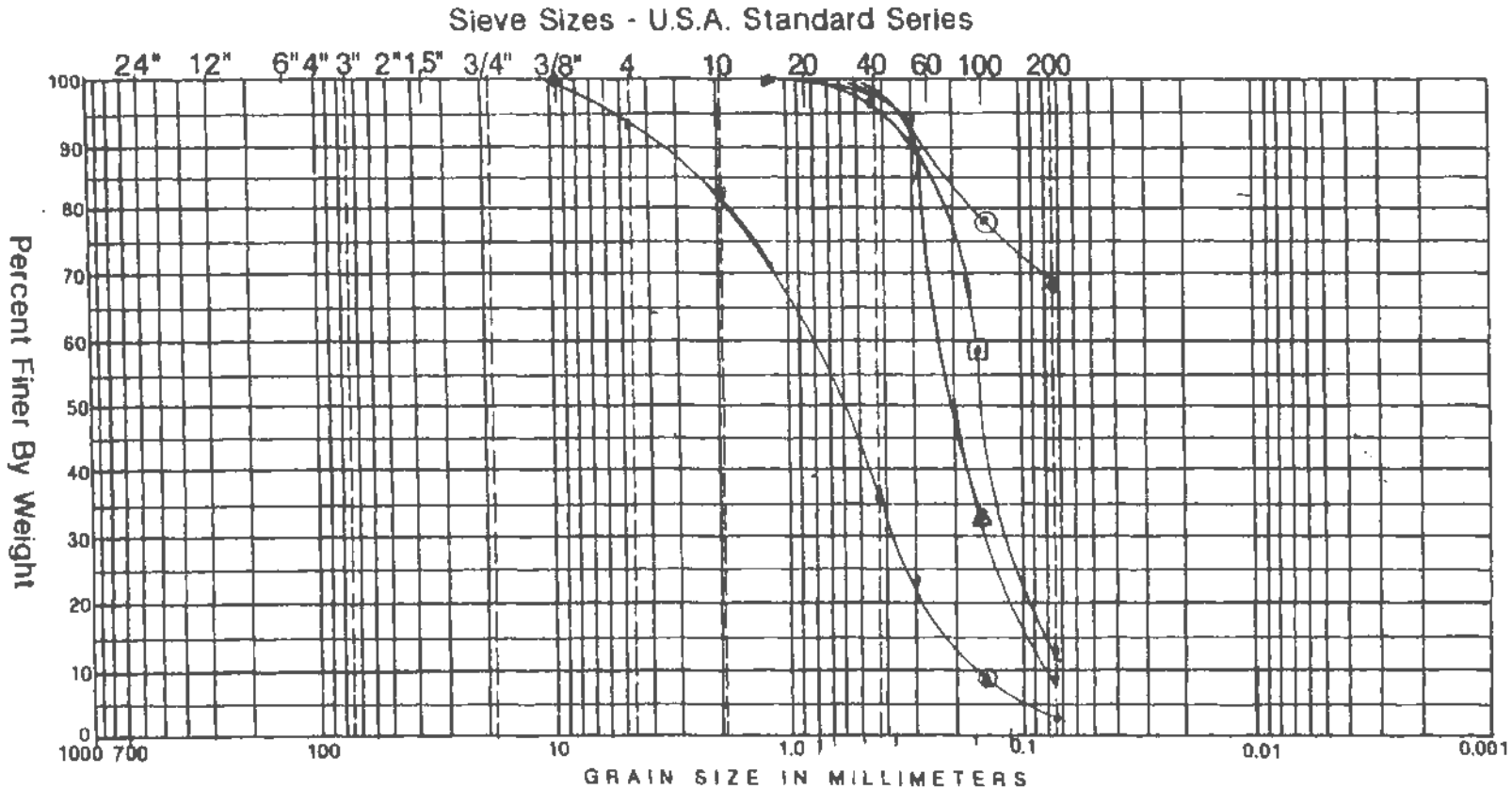

Cobbles & Boulders	Gravel		Sand			Silt or Clay
	Coarse	Fine	Coarse	Medium	Fine	

Symbol	Boring	Depth	Classification	
○	1	20.5'	ML	Silt with fine sand
△	2	15'	SP-SM	Sand, very fine with silt d_{10}=0.08 mm
□	2	20'	SP-SM	Sand, very fine with silt d_{10}=0.07 mm
⬡	6	55'	SP	Sand, medium with fine and coarse d_{10}=0.18 mm

Gradation Curves

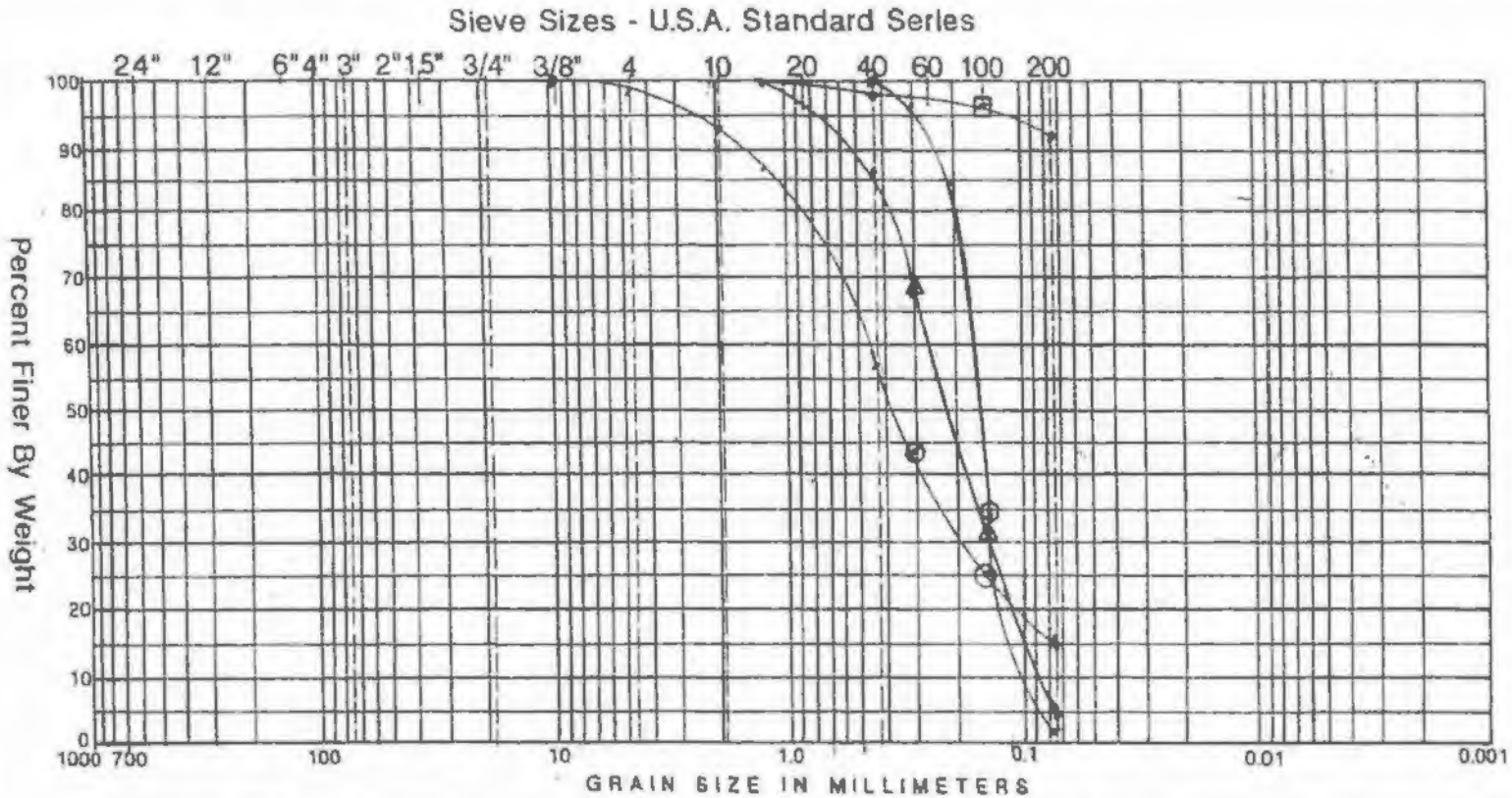

Cobbles & Boulders	Gravel		Sand			Silt or Clay
	Coarse	Fine	Coarse	Medium	Fine	

Symbol	Boring	Depth	Classification	
○	5	100'	SM	Silty Sand, fine, and medium
△	2	30'	SP-SM	Sand, fine with medium and silt d_{10}=0.09mm
□	1	50'	ML	Silt
⬡	2	45'	SP	Sand, very fine d_{10}=0.1 mm

Gradation Curves

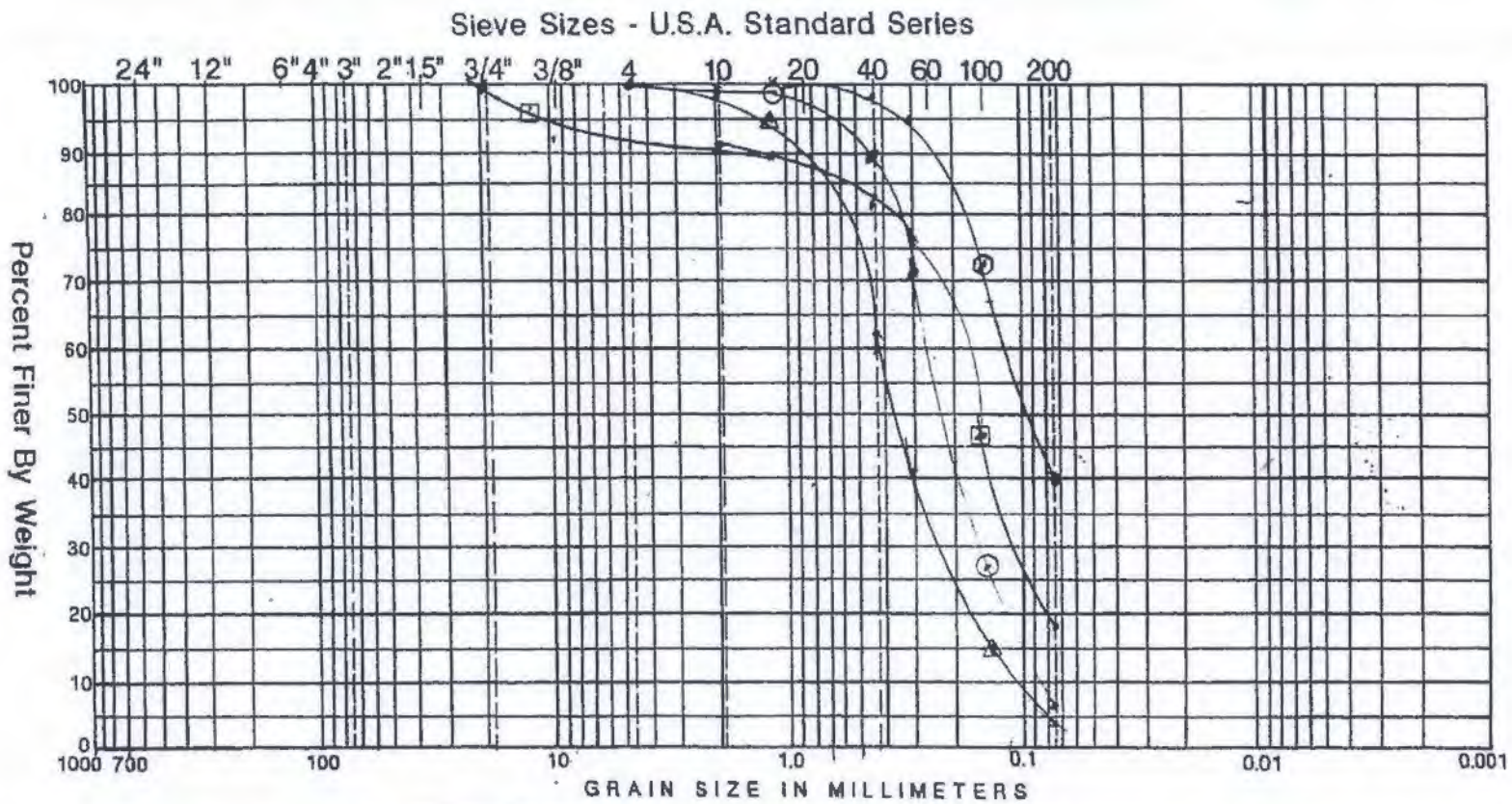

Cobbles & Boulders	Gravel		Sand			Silt or Clay
	Coarse	Fine	Coarse	Medium	Fine	

Symbol	Boring	Depth	Classification	
○	5	105'	SP-SM	Sand, fine with silt d_{10}=0.09mm
△	6	110'	SP	Sand,fine with medium d_{10}=0.1mm
□	5	111'	SM	Silty Sand, fine trace medium and gravel to 3/4"
⬡	1	10'	SM	Silty Sand,very fine

Gradation Curves

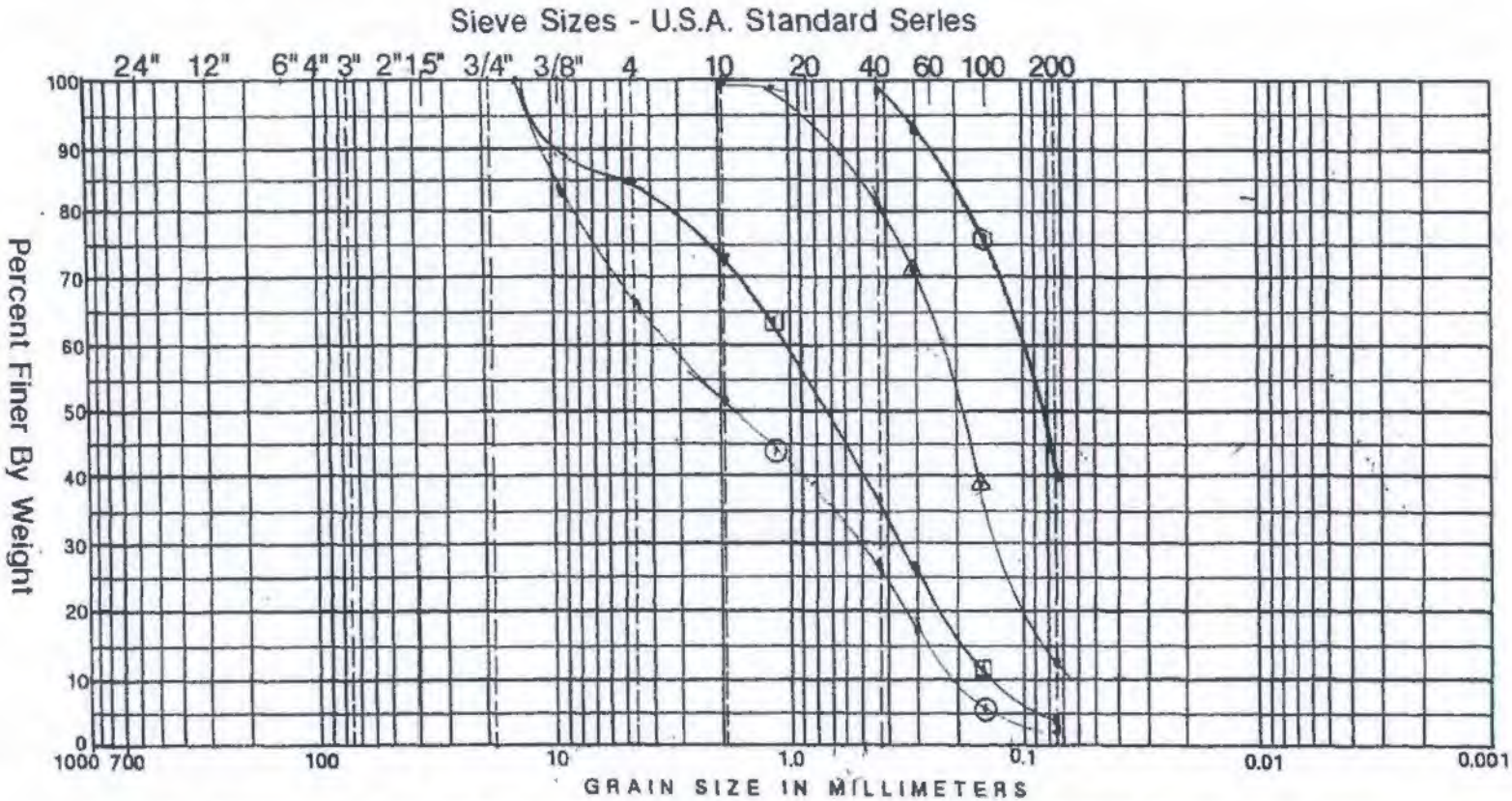

Cobbles & Boulders	Gravel		Sand			Silt or Clay
	Coarse	Fine	Coarse	Medium	Fine	

Symbol	Boring	Depth	Classification	
○	6	75'	SP	Sand, fine to coarse with gravel to 1/2" $d_{10} = 0.2$mm
△	2	35'	SP-SM	Sand, fine with medium and silt $d_{10} = 0.065$mm
□	6	105'	SP	Sand, medium with fine, coarse and gravel to 1/2" $d_{10} = 0.15$ mm
⬡	1	40'	SM	Silty Sand, fine

Gradation Curves

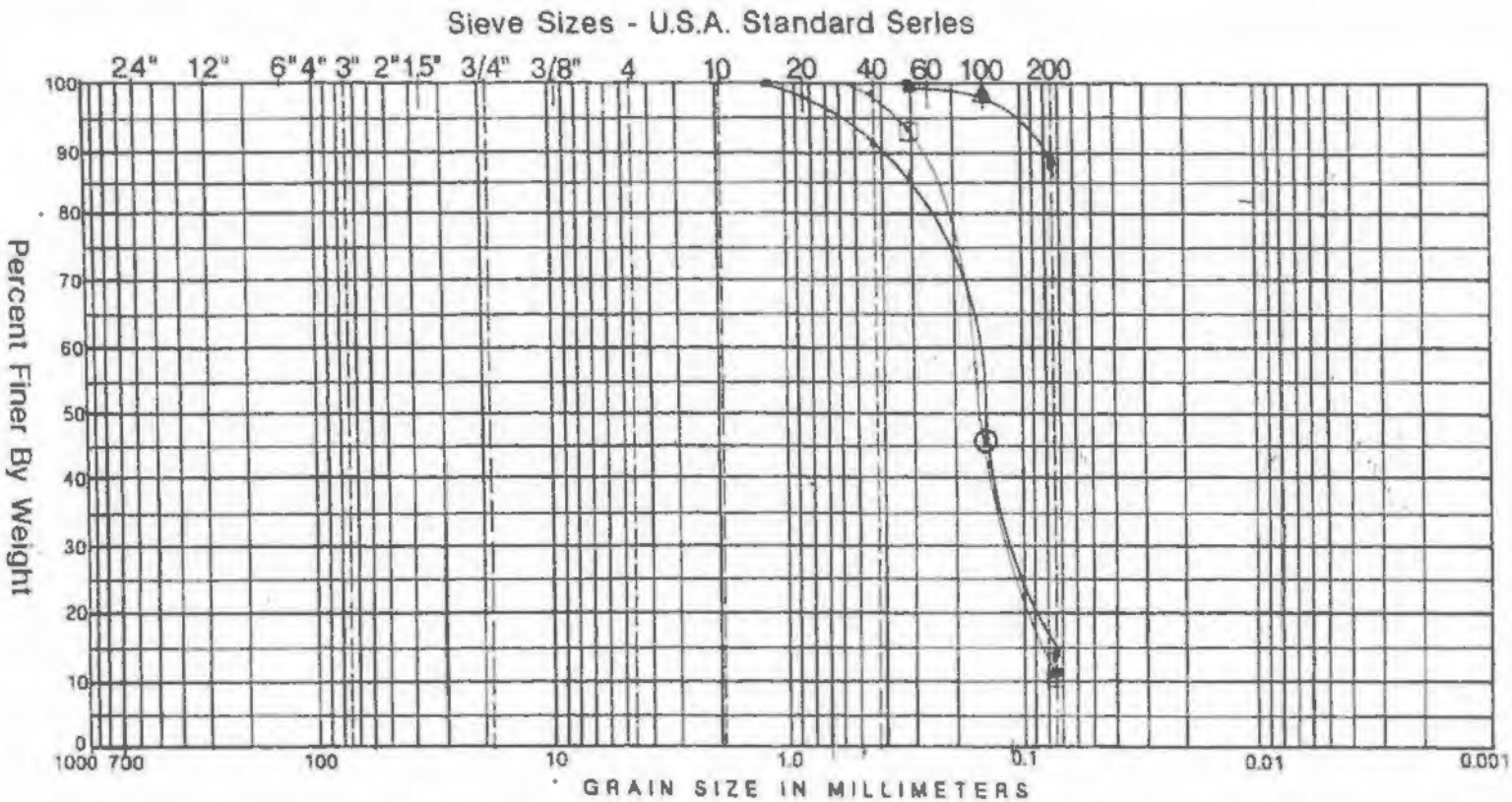

Cobbles & Boulders	Gravel		Sand			Silt or Clay
	Coarse	Fine	Coarse	Medium	Fine	

Symbol	Boring	Depth	Classification	
○	2	40'	SM	Silty Sand, fine d_{10}=0.06
△	1	60'	ML	Silt
□	5	50'	SP-SM	Sand, very fine with silt d_{10}=0.07
⬡				

Gradation Curves

MOISTURE DENSITY CURVES

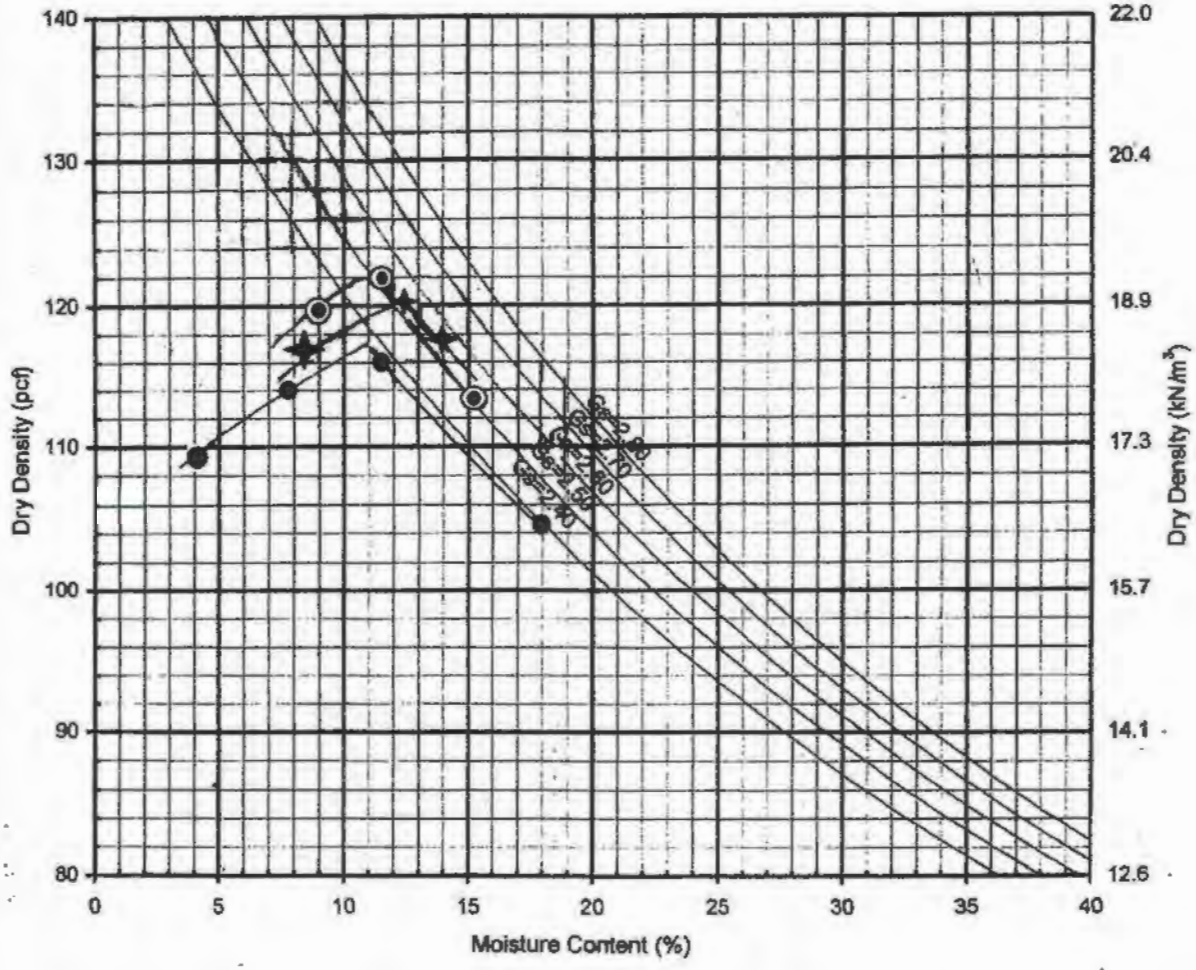

Boring		Depth(ft)	Classification	γ_{max} (pcf)	w_{opt} (%)
●	1,2,3,4	0'-5'	(SP-SM) Sand, fine with Silt	117	11.0
◉	6	5'-10'	(SM) Silty Sand, fine	122	11.5
✦	6	15'	(ML) Sandy Silt, fine	120	12.5

MOISTURE DENSITY CURVE (MDC) ASTM D 1557			
Project:	PROPOSED 7-STORY MIXED-USE BUILDING		
Location:	SEC PIONEER BLVD. AND 176TH STREET ARTESIA, CALIFORNIA		
Job No.:		Enclosure:	

APPENDIX C:
CONVERSE CONSULTANTS TEST RESULTS

Converse Consultants
Geotechnical Engineering, Environmental and Groundwater Science, Inspection and Testing Services

April 7, 2015

Mr. Todd Wyland
Geo-Cal, Inc.
4370 Hallmark Parkway, Suite 101
San Bernardino, California 92407

Subject: **LABORATORY TEST RESULTS**
Geo-Cal – 176 Street, Artiesa
Converse Project No. 15–81–149–01

Dear Mr. Wyland:

Enclosed are the results of the laboratory tests that you requested for the above referenced project. We received the sample from your office on March 30, 2015. The following tests were performed in accordance with the relevant standard:

- Three (3) Direct Shear Test (ASTM D3080)
- One (1) Atterberg Limits Test (ASTM D2216)

We appreciate the opportunity to be of continued service to Geo-Cal Inc. If you should have any questions or need additional information, please feel free to contact us at (909) 796-0544.

CONVERSE CONSULTANTS

Jordan Roper, E.I.T.
Staff Engineer

JR/kvg

Encl: Table No. 1, *Direct Shear Test Results*
Table No. 2, *Atterberg Limit Test Results*
Drawing No. 1 - 3, *Direct Shear Test Results*

10391 Corporate Drive, Redlands, California 92374
Telephone. (909) 796-0544 • Facsimile. (909) 796-7675 • www.converseconsultants.com

Table No. 1, *Direct Shear Test Results*

Boring No.	Depth (feet)	Soil Description	Cohesion	Friction Angle
B-4	21	Silty Sand (SM), Fine Grained, Gray	110	32
B-5	81	Clayey Silt (ML), Fine Grained Sand, Gray	210	27
B-6	76	Sandy Silt (ML), Fine Grained Sand, Gray	120	32

Table No. 2, *Atterberg Limit Test Result*

Sample ID	Sample Depth	Soil Description	Liquid Limit	Plastic Limit	Plasticity Index (PL)	Identification
B-5	11	Sandy Silt (ML), Fine Grained, Lt. Gray	27.9	23.6	4.0	ML

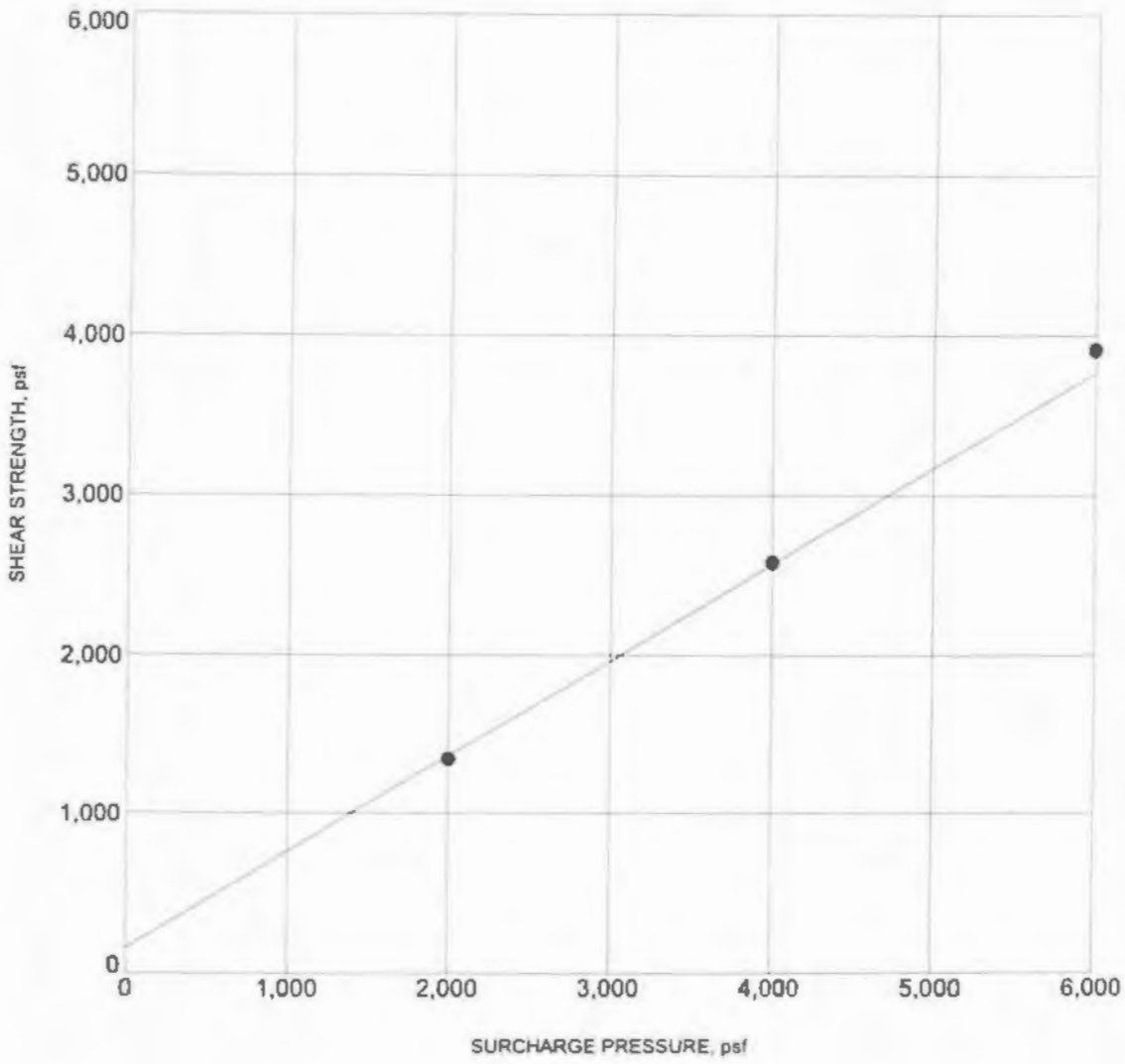

BORING NO. :	B-4	DEPTH (ft) :	21
DESCRIPTION :	Silty Sand (SM), Fine Grained, Gray		
COHESION (psf) :	110	FRICTION ANGLE (degrees):	32
MOISTURE CONTENT (%) :	36.7	DRY DENSITY (pcf) :	90.5

NOTE: Ultimate strength.

DIRECT SHEAR TEST RESULTS

Converse Consultants

Geo-Cal
176 Street, Artiesa

Project No. 15-81-149-01

Drawing No. 1

Project ID: 15-81-149-01.GPJ; Template: DIRECT SHEAR

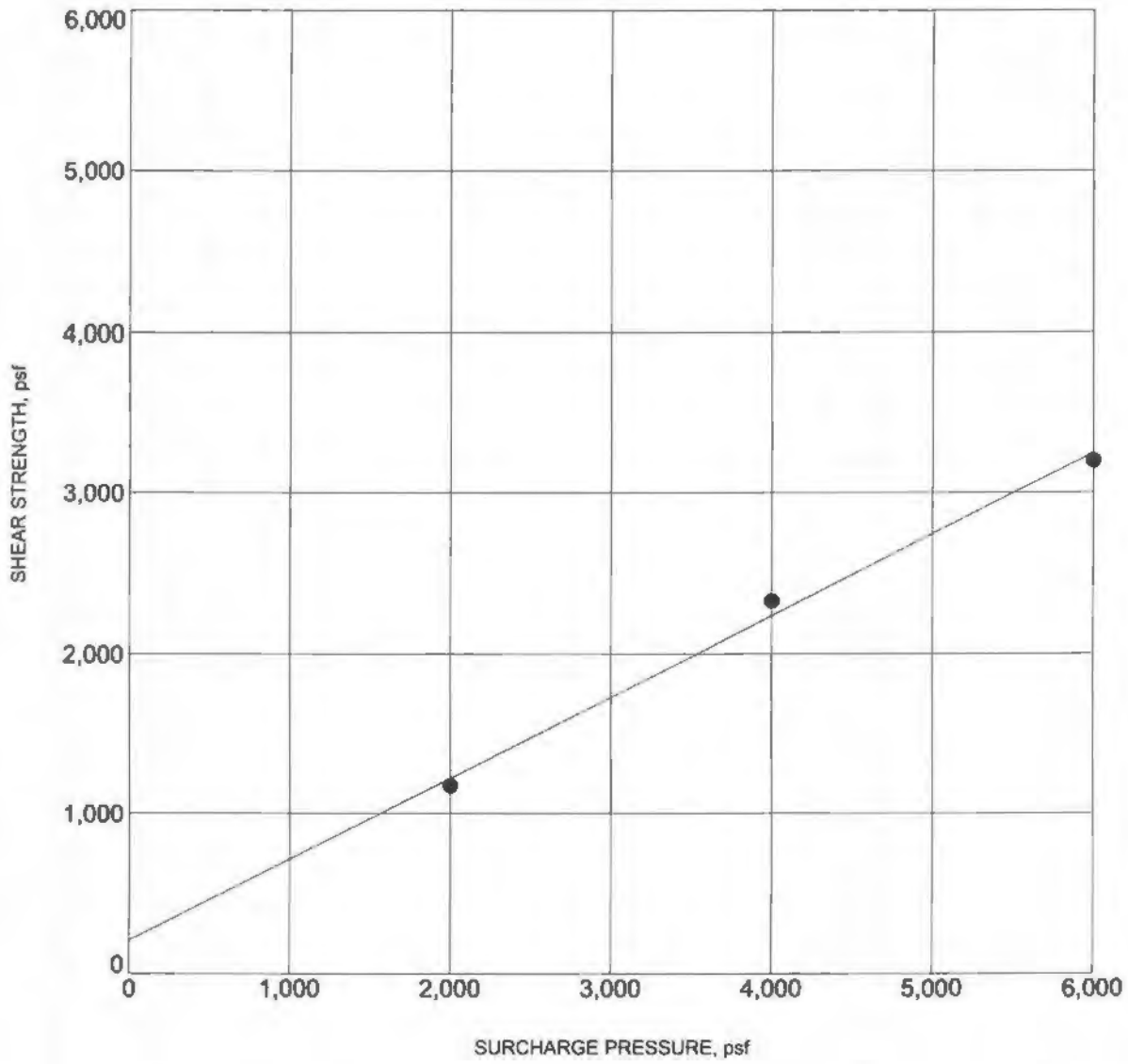

BORING NO. :	B-5	DEPTH (ft) :	81.0
DESCRIPTION :	Clayey Silt (ML), Fine Grained Sand, Gray		
COHESION (psf) :	210	FRICTION ANGLE (degrees):	27
MOISTURE CONTENT (%) :	37.1	DRY DENSITY (pcf) :	84.8

NOTE: Ultimate Strength.

DIRECT SHEAR TEST RESULTS

Converse Consultants

Geo-Cal
176 Street, Artesa

Project No. 15-81-149-01

Drawing No. 2

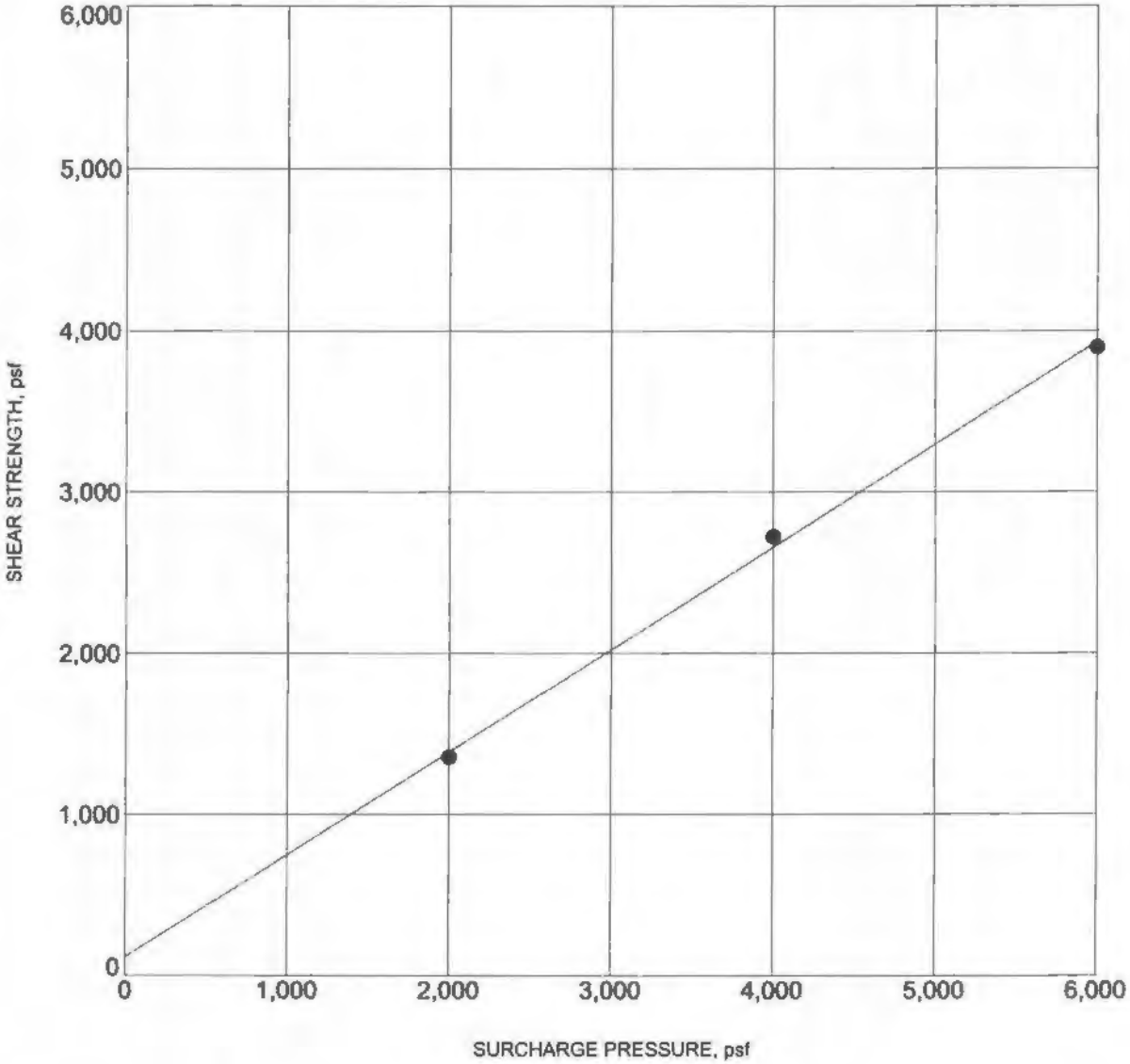

BORING NO. :	B-6	DEPTH (ft) :	76.0
DESCRIPTION :	Sandy Silt (ML), Fine Grained Sand, Gray		
COHESION (psf) :	120	FRICTION ANGLE (degrees):	32
MOISTURE CONTENT (%) :	29.4	DRY DENSITY (pcf) :	93.3

NOTE: Ultimate Strength.

DIRECT SHEAR TEST RESULTS

Converse Consultants

Geo-Cal
176 Street, Artiesa

Project No. 15-81-149-01

Drawing No. 3

APPENDIX D:
HDR CORROSIVITY TEST RESULTS

TRANSMITTAL LETTER

DATE: March 26, 2015

ATTENTION: **Todd Wyland**

TO: Geo-Cal, Inc.
4370 Hallmark Parkway, #101
San Bernadino, CA 92407

SUBJECT: Laboratory Test Data
SEC Pioneer Blvd
HDR Lab #15-0227LAB

COMMENTS: Enclosed are the results for the subject project.

James T. Keegan
Laboratory Manager

431 West Baseline Road · Claremont, CA 91711
Phone: 909.962.5485 · Fax: 909.626.3316

Table 1 - Laboratory Tests on Soil Samples

Geo-Cal, Inc.
SEC Pioneer Blvd
HDR Lab #15-0227LAB
20-Mar-15

Sample ID			B-1 @ 0-5'
Resistivity		**Units**	
as-received		ohm-cm	14,800
minimum		ohm-cm	1,320
pH			7.3
Electrical Conductivity		mS/cm	0.41
Chemical Analyses			
Cations			
calcium	Ca^{2+}	mg/kg	192
magnesium	Mg^{2+}	mg/kg	40
sodium	Na^{1+}	mg/kg	115
potassium	K^{1+}	mg/kg	63
Anions			
carbonate	CO_3^{2-}	mg/kg	ND
bicarbonate	HCO_3^{1-}	mg/kg	165
fluoride	F^{1-}	mg/kg	3.3
chloride	Cl^{1-}	mg/kg	174
sulfate	SO_4^{2-}	mg/kg	490
phosphate	PO_4^{3-}	mg/kg	ND
Other Tests			
ammonium	NH_4^{1+}	mg/kg	0.7
nitrate	NO_3^{1-}	mg/kg	5.2
sulfide	S^{2-}	qual	na
Redox		mV	na

Minimum resistivity per CTM 643, Chlorides per CTM 422, Sulfates per CTM 417
Electrical conductivity in millisiemens/cm and chemical analysis were made on a 1:5 soil-to-water extract.
mg/kg = milligrams per kilogram (parts per million) of dry soil.
Redox = oxidation-reduction potential in millivolts
ND = not detected
na = not analyzed

APPENDIX E:
USGS DESIGN MAPS DETAILED REPORT

USGS Design Maps Detailed Report

ASCE 7-10 Standard (33.871°N, 118.082°W)

Site Class D – "Stiff Soil", Risk Category I/II/III

Section 11.4.1 — Mapped Acceleration Parameters

Note: Ground motion values provided below are for the direction of maximum horizontal spectral response acceleration. They have been converted from corresponding geometric mean ground motions computed by the USGS by applying factors of 1.1 (to obtain S_S) and 1.3 (to obtain S_1). Maps in the 2010 ASCE-7 Standard are provided for Site Class B. Adjustments for other Site Classes are made, as needed, in Section 11.4.3.

From Figure 22-1 [1] $S_S = 1.688$ g

From Figure 22-2 [2] $S_1 = 0.604$ g

Section 11.4.2 — Site Class

The authority having jurisdiction (not the USGS), site-specific geotechnical data, and/or the default has classified the site as Site Class D, based on the site soil properties in accordance with Chapter 20.

Table 20.3-1 Site Classification

Site Class	$\bar{v}_s$	$\bar{N}$ or $\bar{N}_{ch}$	$\bar{s}_u$
A. Hard Rock	>5,000 ft/s	N/A	N/A
B. Rock	2,500 to 5,000 ft/s	N/A	N/A
C. Very dense soil and soft rock	1,200 to 2,500 ft/s	>50	>2,000 psf
D. Stiff Soil	600 to 1,200 ft/s	15 to 50	1,000 to 2,000 psf
E. Soft clay soil	<600 ft/s	<15	<1,000 psf
	Any profile with more than 10 ft of soil having the characteristics: • Plasticity index $PI > 20$, • Moisture content $w \geq 40\%$, and • Undrained shear strength $\bar{s}_u < 500$ psf		
F. Soils requiring site response analysis in accordance with Section 21.1	See Section 20.3.1		

For SI: 1ft/s = 0.3048 m/s 1lb/ft² = 0.0479 kN/m²

Section 11.4.3 — Site Coefficients and Risk-Targeted Maximum Considered Earthquake (MCE_R) Spectral Response Acceleration Parameters

Table 11.4-1: Site Coefficient F_a

Site Class	Mapped MCE_R Spectral Response Acceleration Parameter at Short Period				
	$S_S \leq 0.25$	$S_S = 0.50$	$S_S = 0.75$	$S_S = 1.00$	$S_S \geq 1.25$
A	0.8	0.8	0.8	0.8	0.8
B	1.0	1.0	1.0	1.0	1.0
C	1.2	1.2	1.1	1.0	1.0
D	1.6	1.4	1.2	1.1	1.0
E	2.5	1.7	1.2	0.9	0.9
F	See Section 11.4.7 of ASCE 7				

Note: Use straight-line interpolation for intermediate values of S_S

For Site Class = D and S_S = 1.688 g, F_a = 1.000

Table 11.4-2: Site Coefficient F_v

Site Class	Mapped MCE_R Spectral Response Acceleration Parameter at 1-s Period				
	$S_1 \leq 0.10$	$S_1 = 0.20$	$S_1 = 0.30$	$S_1 = 0.40$	$S_1 \geq 0.50$
A	0.8	0.8	0.8	0.8	0.8
B	1.0	1.0	1.0	1.0	1.0
C	1.7	1.6	1.5	1.4	1.3
D	2.4	2.0	1.8	1.6	1.5
E	3.5	3.2	2.8	2.4	2.4
F	See Section 11.4.7 of ASCE 7				

Note: Use straight-line interpolation for intermediate values of S_1

For Site Class = D and S_1 = 0.604 g, F_v = 1.500

Equation (11.4-1): $S_{MS} = F_a S_S = 1.000 \times 1.688 = 1.688$ g

Equation (11.4-2): $S_{M1} = F_v S_1 = 1.500 \times 0.604 = 0.906$ g

Section 11.4.4 — Design Spectral Acceleration Parameters

Equation (11.4-3): $S_{DS} = ⅔\ S_{MS} = ⅔ \times 1.688 = 1.125$ g

Equation (11.4-4): $S_{D1} = ⅔\ S_{M1} = ⅔ \times 0.906 = 0.604$ g

Section 11.4.5 — Design Response Spectrum

From Figure 22-12 [3] $T_L = 8$ seconds

Figure 11.4-1: Design Response Spectrum

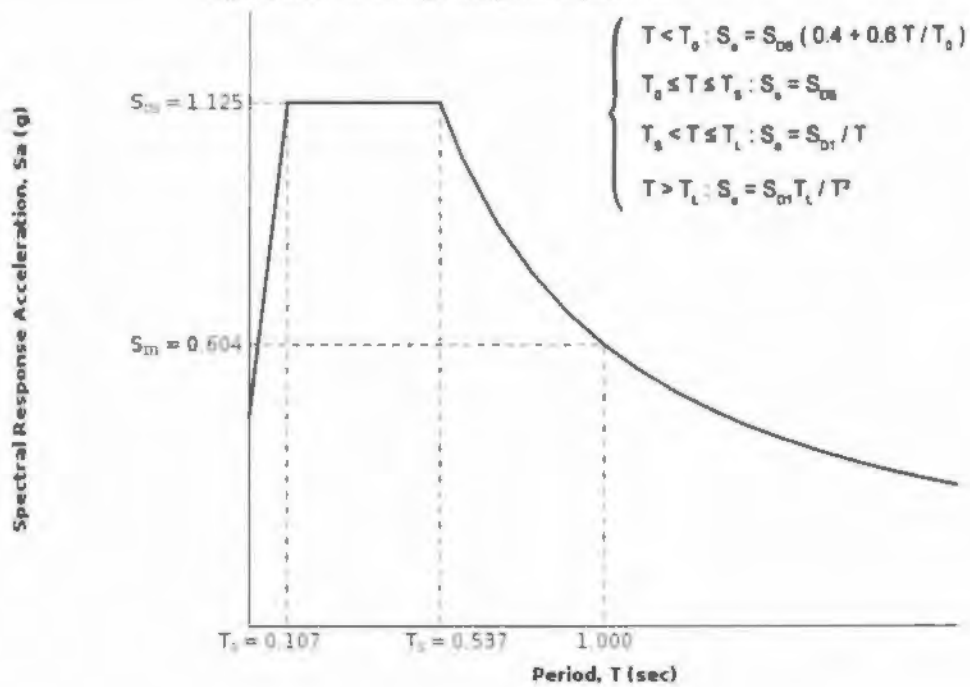

Section 11.4.6 — Risk-Targeted Maximum Considered Earthquake (MCE_R) Response Spectrum

The MCE_R Response Spectrum is determined by multiplying the design response spectrum above by 1.5.

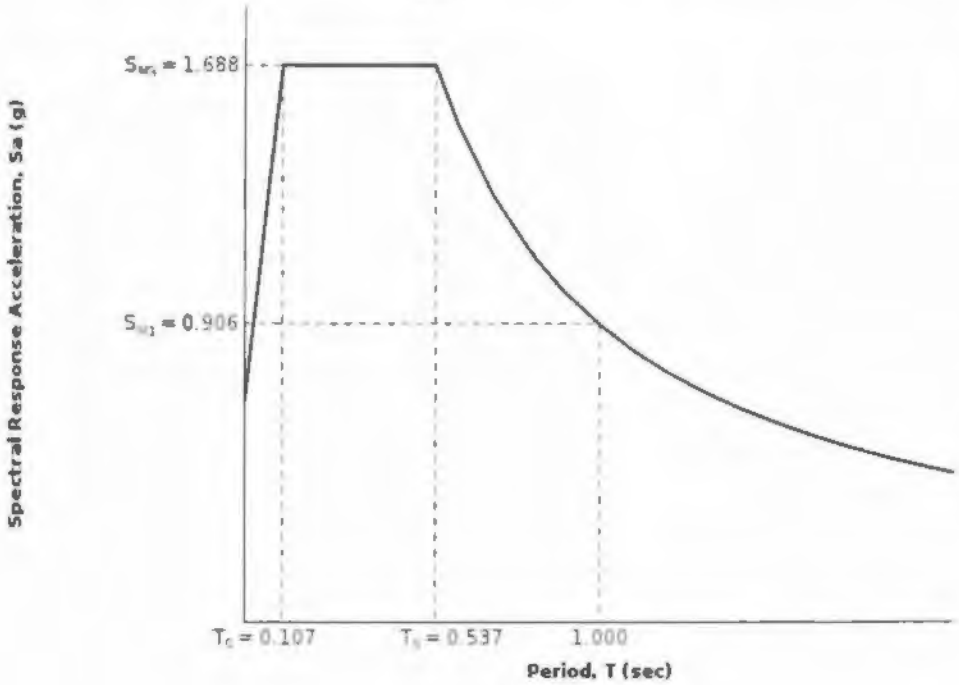

Section 11.8.3 — Additional Geotechnical Investigation Report Requirements for Seismic Design Categories D through F

From Figure 22-7 [4] PGA = 0.632

Equation (11.8–1): $PGA_M = F_{PGA}PGA = 1.000 \times 0.632 = 0.632$ g

Table 11.8–1: Site Coefficient F_{PGA}

Site Class	Mapped MCE Geometric Mean Peak Ground Acceleration, PGA				
	PGA ≤ 0.10	PGA = 0.20	PGA = 0.30	PGA = 0.40	PGA ≥ 0.50
A	0.8	0.8	0.8	0.8	0.8
B	1.0	1.0	1.0	1.0	1.0
C	1.2	1.2	1.1	1.0	1.0
D	1.6	1.4	1.2	1.1	1.0
E	2.5	1.7	1.2	0.9	0.9
F	See Section 11.4.7 of ASCE 7				

Note: Use straight–line interpolation for intermediate values of PGA

For Site Class = D and PGA = 0.632 g, F_{PGA} = 1.000

Section 21.2.1.1 — Method 1 (from Chapter 21 – Site-Specific Ground Motion Procedures for Seismic Design)

From Figure 22-17 [5] C_{RS} = 0.983

From Figure 22-18 [6] C_{R1} = 1.016

Section 11.6 — Seismic Design Category

Table 11.6-1 Seismic Design Category Based on Short Period Response Acceleration Parameter

VALUE OF S_{DS}	RISK CATEGORY		
	I or II	III	IV
$S_{DS} < 0.167g$	A	A	A
$0.167g \le S_{DS} < 0.33g$	B	B	C
$0.33g \le S_{DS} < 0.50g$	C	C	D
$0.50g \le S_{DS}$	D	D	D

For Risk Category = I and S_{DS} = 1.125 g, Seismic Design Category = D

Table 11.6-2 Seismic Design Category Based on 1-S Period Response Acceleration Parameter

VALUE OF S_{D1}	RISK CATEGORY		
	I or II	III	IV
$S_{D1} < 0.067g$	A	A	A
$0.067g \le S_{D1} < 0.133g$	B	B	C
$0.133g \le S_{D1} < 0.20g$	C	C	D
$0.20g \le S_{D1}$	D	D	D

For Risk Category = I and S_{D1} = 0.604 g, Seismic Design Category = D

Note: When S_1 is greater than or equal to 0.75g, the Seismic Design Category is **E** for buildings in Risk Categories I, II, and III, and **F** for those in Risk Category IV, irrespective of the above.

Seismic Design Category ≡ "the more severe design category in accordance with Table 11.6-1 or 11.6-2" = D

Note: See Section 11.6 for alternative approaches to calculating Seismic Design Category.

References

1. *Figure 22-1*: http://earthquake.usgs.gov/hazards/designmaps/downloads/pdfs/2010_ASCE-7_Figure_22-1.pdf
2. *Figure 22-2*: http://earthquake.usgs.gov/hazards/designmaps/downloads/pdfs/2010_ASCE-7_Figure_22-2.pdf
3. *Figure 22-12*: http://earthquake.usgs.gov/hazards/designmaps/downloads/pdfs/2010_ASCE-7_Figure_22-12.pdf
4. *Figure 22-7*: http://earthquake.usgs.gov/hazards/designmaps/downloads/pdfs/2010_ASCE-7_Figure_22-7.pdf
5. *Figure 22-17*: http://earthquake.usgs.gov/hazards/designmaps/downloads/pdfs/2010_ASCE-7_Figure_22-17.pdf
6. *Figure 22-18*: http://earthquake.usgs.gov/hazards/designmaps/downloads/pdfs/2010_ASCE-7_Figure_22-18.pdf

APPENDIX F:
GEOTRACKER DEPTH TO WATER DATA

STATE WATER RESOURCES CONTROL BOARD

GEOTRACKER

BIG PENNY CAR WASH (T0603704529) - (MAP)

SIGN UP FOR EMAIL ALERTS

17509 PIONEER BLVD
ARTESIA, CA 90701
LOS ANGELES COUNTY
LUST CLEANUP SITE
PRINTABLE CASE SUMMARY / CSM REPORT

CLEANUP OVERSIGHT AGENCIES
LOS ANGELES RWQCB (REGION 4) *(LEAD)* - ***CASE #: R-00456***
CASEWORKER: *AHMAD J. LAMMA*
LOS ANGELES COUNTY
CASEWORKER: *JOHN AWUJO*

CUF Claim #:	14217
CUF Priority Assigned:	C
CUF Amount Paid:	$400,871

Regulatory Profile

CLEANUP STATUS - DEFINITIONS
OPEN - ELIGIBLE FOR CLOSURE AS OF 7/8/2014 - CLEANUP STATUS HISTORY

POTENTIAL CONTAMINANTS OF CONCERN
GASOLINE

POTENTIAL MEDIA AFFECTED
AQUIFER USED FOR DRINKING WATER SUPPLY

FILE LOCATION
REGIONAL BOARD

BENEFICIAL USE
NONE SPECIFIED

DWR GROUNDWATER SUB-BASIN NAME
Coastal Plain Of Los Angeles - Central (4-11.04)

RB WATERSHED NAME
San Gabriel River - Lower San Gabriel - Central (Split) (405.15)

GROUNDWATER MONITORING FREQUENCY
OF WELLS MONITORED - SEMI-ANNUALLY : 9

Site History

No site history available

* DENOTES A SUBMITTAL WAS AUTO-RECEIVED

Individual Well Analytical Data

FIELD POINT NAME	FIELD POINT CLASS	MIN DEPTH TO WATER	MAX DEPTH TO WATER	DEPTH - TOP OF CASING TO WELL SCREEN	LENGTH OF WELL SCREEN	FIELD POINT DESCRIPTION
MW-1		6.65	11.95			
MW-10		5.37	10.35			
MW-11		5.30	10.30			
MW-12		5.40	10.54			
MW-13		5.64	10.80			
MW-14		5.37	10.85			
MW-15		4.83	9.95			
MW-2		4.65	9.75			
MW-3		5.85	10.89			
MW-4		6.00	11.05			
MW-5		5.75	10.75			
MW-6		5.62	10.70			
MW-7		5.60	10.76			
MW-8		5.86	11.40			
MW-9		5.80	10.88			
MW1						

STATE WATER RESOURCES CONTROL BOARD

GEOTRACKER

SHELL OIL PRODUCTS US (T0603724499) - (MAP)

SIGN UP FOR EMAIL ALERTS

17325 PIONEER BLVD.
ARTESIA, CA 90701
LOS ANGELES COUNTY
LUST CLEANUP SITE
PRINTABLE CASE SUMMARY / CSM REPORT

CLEANUP OVERSIGHT AGENCIES
LOS ANGELES RWQCB (REGION 4) *(LEAD) - CASE #: I-02242A*
CASEWORKER: *JOE F. LUERA*
LOS ANGELES COUNTY - *CASE #: 02165-026233*
CASEWORKER: *LAURA GAJDOS*

Regulatory Profile

CLEANUP STATUS - DEFINITIONS
COMPLETED - CASE CLOSED AS OF 1/23/2009 - CLEANUP STATUS HISTORY

POTENTIAL CONTAMINANTS OF CONCERN
GASOLINE

POTENTIAL MEDIA AFFECTED
AQUIFER USED FOR DRINKING WATER SUPPLY

FILE LOCATION
REGIONAL BOARD

BENEFICIAL USE
NONE SPECIFIED

DWR GROUNDWATER SUB-BASIN NAME
Coastal Plain Of Los Angeles - Central (4-11.04)

RB WATERSHED NAME
San Gabriel River - Lower San Gabriel - Central (Split) (405.15)

Site History

No site history available

* DENOTES A SUBMITTAL WAS AUTO-RECEIVED

Individual Well Analytical Data

FIELD POINT NAME	FIELD POINT CLASS	MIN DEPTH TO WATER	MAX DEPTH TO WATER	DEPTH - TOP OF CASING TO WELL SCREEN	LENGTH OF WELL SCREEN	FIELD POINT DESCRIPTION
MW-1		7.73	12.11			
MW-2		7.34	11.65			
MW-3		7.29	11.60			
MW-4		6.94	11.15			
MW-5		8.79	13.10			

LOCATIONS FOUND

GLOBAL ID	MEDIAN DEPTH-TO-WATER (FEET BGS)
T0603704529	9.42
T0603724499	10.245

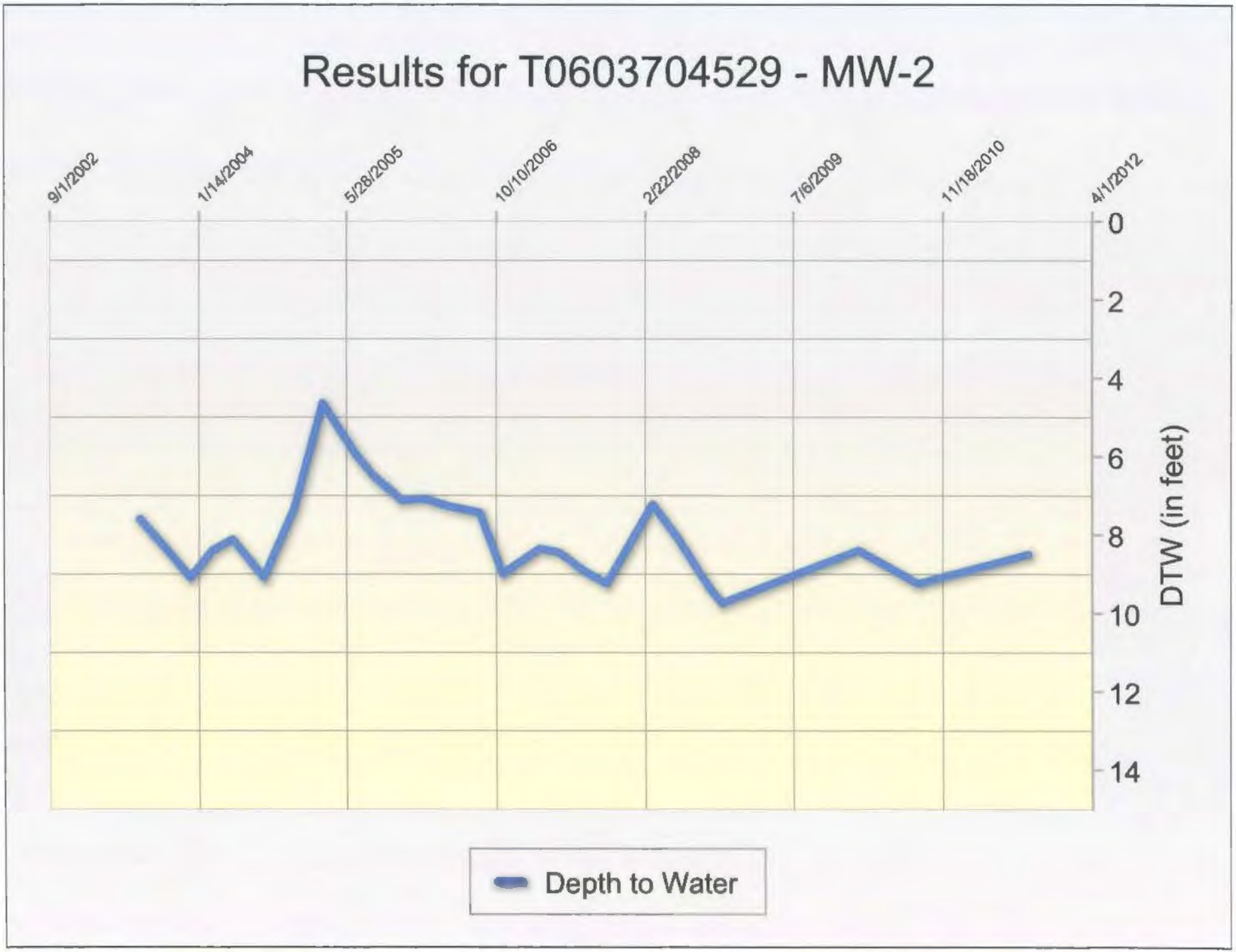
Results for T0603704529 - MW-2
9/1/2002
1/14/2004
5/28/2005
10/10/2006
2/22/2008
7/6/2009
11/18/2010
4/1/2012
0
2
4
6
8
10
12
14
DTW (in feet)
Depth to Water

APPENDIX G:
LIQUEFACTION CALCULATIONS

Liquefaction SPT Analysis 3.1

Organization: **Prop 7-Story Mixed-Use Bld.**
Project Name: **Artesia, Ca**
Job # **B-1 Existing**
Analysis by **Todd Wyland, RCE**
Date **5/2/2015**

Input Parameters

Units **English**

Variable	Value	Variable	Value
Peak Ground Acceleration	0.632 g	Design GWT (Historical)	5.00 ft
Earthquake Magnitude	7.4 MW	Site GWT	14 5 ft
Bottom Depth	60.00 ft	Average Soil Unit Weight	
Bore Hole Diameter	8 0 in	above GWT	105 0 pcf
Rod Length Height Stick up	4.9 ft	below GWT	125 0 pcf
Correction for Sample Liners	Yes	Sloping Ground	No

Geotechnical Properties

#	Material Type	USCS	Bottom Depth, ft	Consistency	Flags	SPT field	Fines Content, %	Energy Ratio, %
1	Granular Soil	SP-SM	5.00	Medium Dense	Unsaturated	9	8	75
2	Granular Soil	SM	10.00	Medium Dense		8	40	75
3	Granular Soil	SP-SM	15 00	Loose		5	8	75
4	Cohesive Soil	ML	20.00	Soft		1	69	75
5	Granular Soil	SP-SM	25.00	Medium Dense		17	12	75
6	Granular Soil	SP-SM	30.00	Medium Dense		15	5	75
7	Granular Soil	SP-SM	35.00	Medium Dense		15	12	75
8	Granular Soil	SM	40.00	Medium Dense		12	40	75
9	Granular Soil	SP-SM	45.00	Dense		31	6	75
10	Cohesive Soil	ML	50.00	Very Stiff	Clay	16	92	75
11	Cohesive Soil	ML	55.00	Very Stiff	Clay	20	90	75
12	Cohesive Soil	ML	60.00	Stiff	Clay	13	88	75

Results

Settlement	8.96 in
Lateral Displacement	0.00 ft

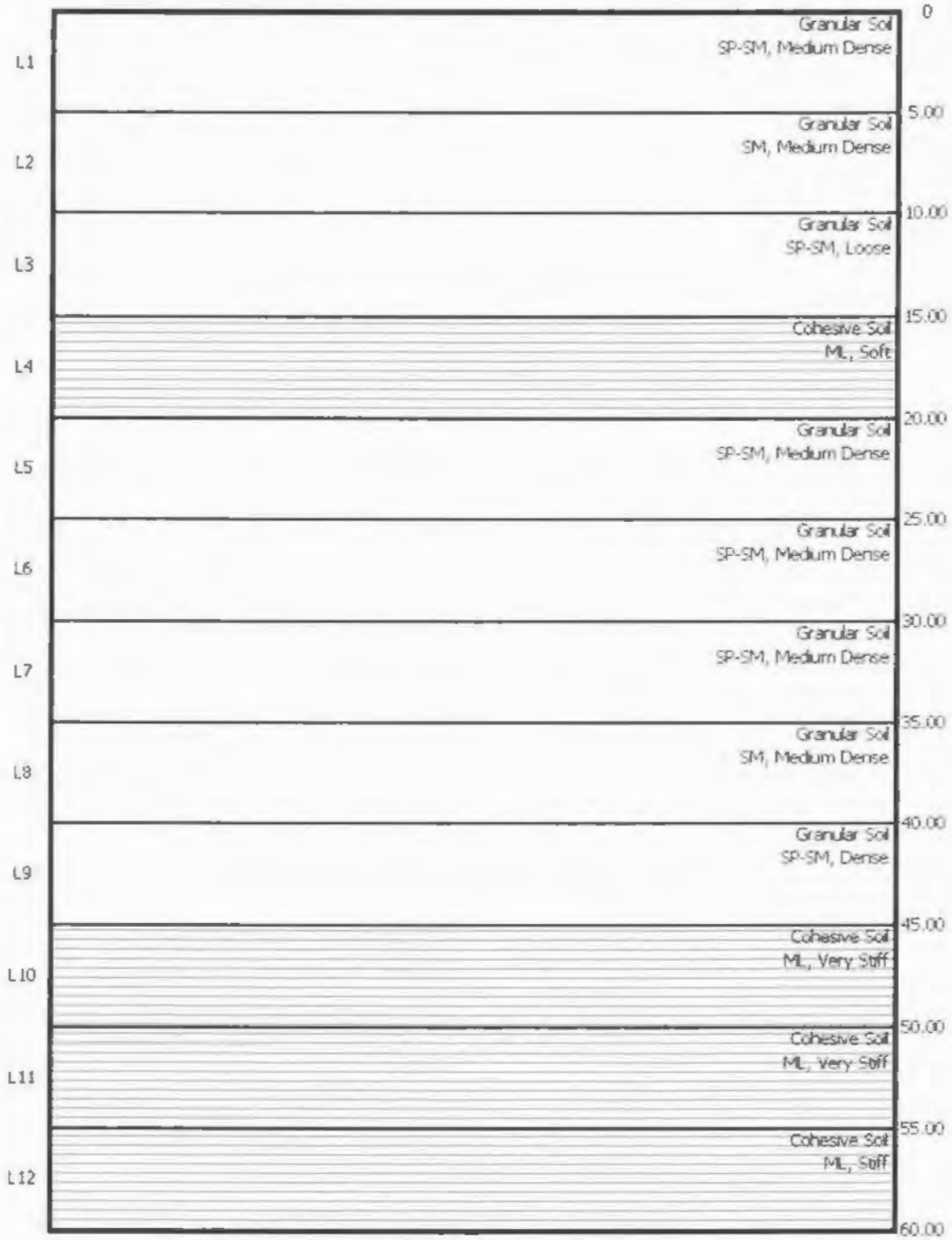

Fig. 1: Subsurface profile

Liquefaction Analysis - Set 1/4

Sample #	Depth, ft	C_E	C_B	C_R	C_S	N_{60}
1	5.00	1.25	1.15	0.80	1.21	12.56
2	10.00	1.25	1.15	0.85	1.17	11.42
3	15.00	1.25	1.15	0.95	1.10	7.54
4	20.00	1.25	1.15	0.95	1.10	1.50
5	25.00	1.25	1.15	0.95	1.30	30.18
6	30.00	1.25	1.15	1.00	1.28	27.52
7	35.00	1.25	1.15	1.00	1.26	27.13
8	40.00	1.25	1.15	1.00	1.18	20.43
9	45.00	1.25	1.15	1.00	1.30	57.93
10	50.00	1.25	1.15	1.00	1.10	25.30
11	55.00	1.25	1.15	1.00	1.10	31.63
12	60.00	1.25	1.15	1.00	1.10	20.56

Liquefaction Analysis - Set 2/4

Sample #	Depth, ft	σ V, psf	σ V', psf	C_N	$(N_1)_{60}$
1	5.00	525.0	525.0	1.70	21.35
2	10.00	1150.0	838.0	1.47	16.83
3	15.00	1775.0	1151.0	1.38	10.40
4	20.00	2400.0	1464.0	1.23	1.85
5	25.00	3025.0	1777.0	1.06	31.97
6	30.00	3650.0	2090.0	1.00	27.61
7	35.00	4275.0	2403.0	0.95	25.82
8	40.00	4900.0	2716.0	0.90	18.43
9	45.00	5525.0	3029.0	0.91	52.67
10	50.00	6150.0	3342.0	0.70	n.a
11	55.00	6775.0	3655.0	0.65	n.a
12	60.00	7400.0	3968.0	0.61	n.a

Liquefaction Analysis - Set 3/4

Sample #	Depth, ft	ΔN-Fines	$(N_1)_{60}$-CS	Stress Reduc.	CSR	MSF-Sand
1	5.00	0.37	21.72	0.994	0.409	1.027
2	10.00	5.58	22.41	0.980	0.552	1.027
3	15.00	0.37	10.77	0.963	0.610	1.027
4	20.00	5.58	7.43	0.944	0.636	1.027
5	25.00	2.07	34.04	0.924	0.646	1.027
6	30.00	0.00	27.61	0.902	0.647	1.027
7	35.00	2.07	27.90	0.879	0.643	1.027
8	40.00	5.58	24.00	0.856	0.634	1.027
9	45.00	0.03	52.70	0.832	0.623	1.027
10	50.00	n.a	n.a	0.808	0.611	1.027
11	55.00	n.a	n.a	0.785	0.598	1.027
12	60.00	n.a	n.a	0.762	0.584	1.027

Liquefaction Analysis - Set 4/4

Sample #	Depth, ft	K_σSand	CRR-M=7.5 & σvc=1	CRR	Liq. F.S.
1	5.00	1.100	0.23	n.a	n.a
2	10.00	1.100	0.24	0.271	0.49
3	15.00	1.058	0.12	0.134	0.22
4	20.00	1.031	0.10	0.107	0.17
5	25.00	1.043	0.92	0.981	1.52
6	30.00	1.002	0.37	0.379	0.59
7	35.00	0.976	0.38	0.380	0.59
8	40.00	0.961	0.27	0.265	0.42
9	45.00	0.893	2.00	1.834	2.00
10	50.00	0.976	n.a	n.a	n.a
11	55.00	0.971	n.a	n.a	n.a
12	60.00	0.967	n.a	n.a	n.a

Dynamic Settlement - Set 1/2

Sample #	Depth, ft	Lim. Shear Strain, γlim	Fα Parameter	Max. Shear Strain, γmax	ΔH I, ft
1	5.00	0.13	0.424	0.000	5.00
2	10.00	0.12	0.385	0.121	5.00
3	15.00	0.43	0.896	0.435	5.00
4	20.00	0.50	0.947	0.500	5.00
5	25.00	0.03	-0.368	0.012	5.00
6	30.00	0.06	0.068	0.064	5.00
7	35.00	0.06	0.050	0.062	5.00
8	40.00	0.10	0.292	0.100	5.00
9	45.00	0.00	-1.810	0.000	5.00
10	50.00	0.00	0.000	0.000	5.00
11	55.00	0.00	0.000	0.000	5.00
12	60.00	0.00	0.000	0.000	5.00

Dynamic Settlement - Set 2/2

Sample #	Depth, ft	Vert. Consol. Str, εV	Dyn. Sett, in	Accum. Sett, in
1	5.00	0.000	0.057	0.057
2	10.00	0.021	1.284	1.341
3	15.00	0.036	2.189	3.531
4	20.00	0.044	3.188	6.718
5	25.00	0.002	0.133	6.851
6	30.00	0.014	0.834	7.685
7	35.00	0.013	0.796	8.481
8	40.00	0.020	1.190	9.671
9	45.00	0.000	0.002	9.673
10	50.00	0.000	0.000	9.673
11	55.00	0.000	0.000	9.673
12	60.00	0.000	0.000	9.673

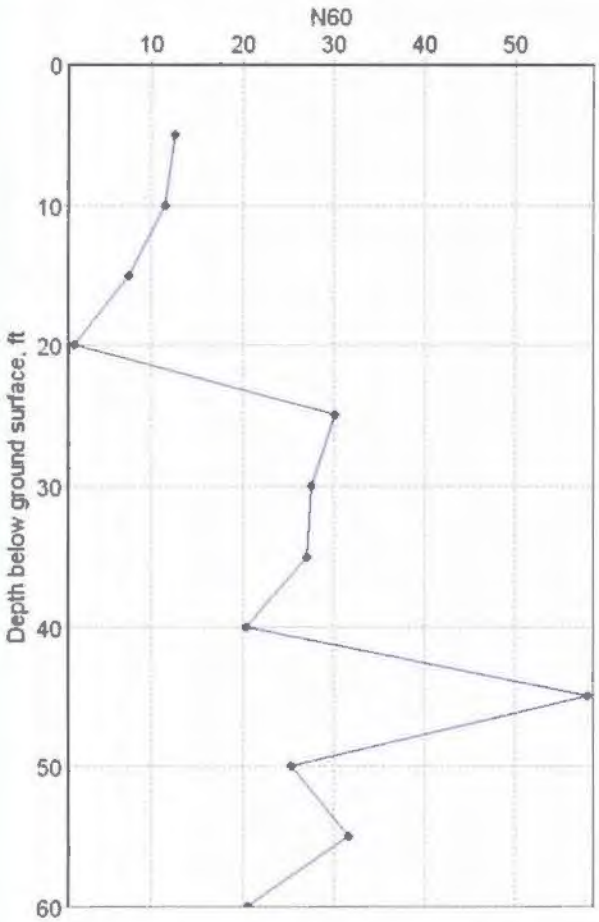
N60
10
20
30
40
50
0
10
20
30
40
50
60
Depth below ground surface, ft

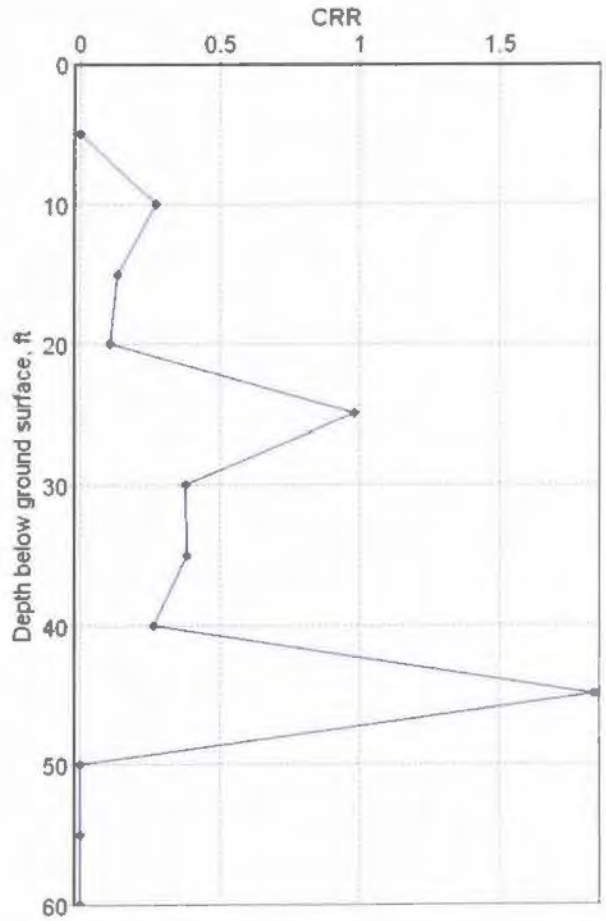
CRR
0
0.5
1
1.5
0
10
20
30
40
50
60
Depth below ground surface, ft

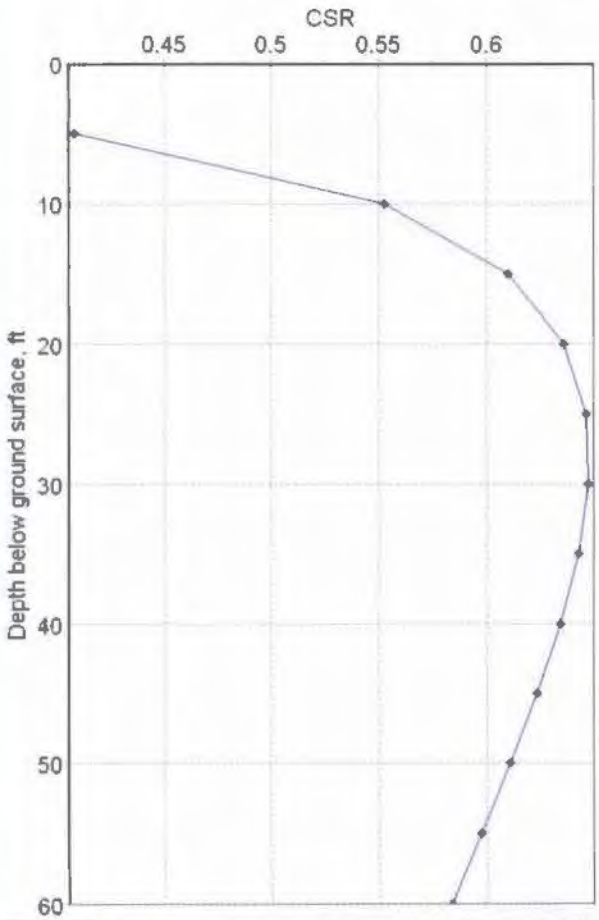
CSR
0.45
0.5
0.55
0.6
0
10
20
30
40
50
60
Depth below ground surface, ft

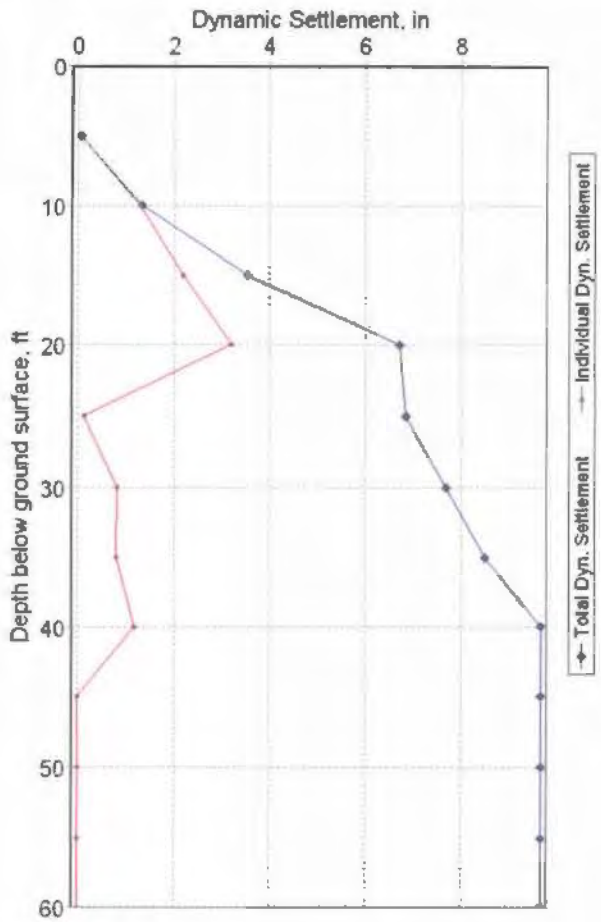

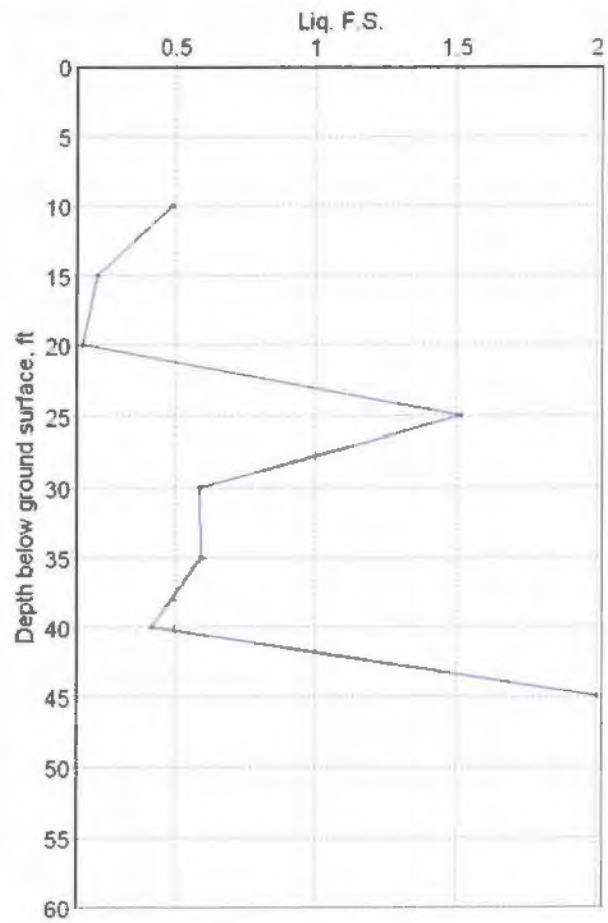

References:

1. "Soil Liquefaction During Earthquakes", I.M. Idriss & R.W. Boulanger, 2008, MNO-12, EERI
2. LiquefactionSPT by SoilStructure.com

Liquefaction SPT Analysis 3.1

Organization: **Prop 7-Story Mixed-Use Bld.**
Project Name: **Artesia, Ca**
Job #: **B-1 Prop.**
Analysis by: **Todd Wyland, RCE**
Date **5/2/2015**

Input Parameters

Units **English**

Variable	Value	Variable	Value
Peak Ground Acceleration	0.632 g	Design GWT (Historical)	0 00 ft
Earthquake Magnitude	7.4 MW	Site GWT	14 5 ft
Bottom Depth	60.00 ft	Average Soil Unit Weight	
Bore Hole Diameter	8.0 in	above GWT	105 0 pcf
Rod Length Height Stick up	4.9 ft	below GWT	125 0 pcf
Correction for Sample Liners	Yes	Sloping Ground	No

Geotechnical Properties

#	Material Type	USCS	Bottom Depth, ft	Consistency	Flags	SPT field	Fines Content, %	Energy Ratio, %
1	Granular Soil	SP-SM	5.00	Medium Dense	Clay	9	8	75
2	Granular Soil	SM	10.00	Medium Dense	Clay	8	40	75
3	Granular Soil	SP-SM	15.00	Loose	Clay	5	8	75
4	Cohesive Soil	ML	20.00	Soft	Clay	1	69	75
5	Granular Soil	SP-SM	25 00	Medium Dense	Clay	17	12	75
6	Granular Soil	SP-SM	30.00	Medium Dense		15	5	75
7	Granular Soil	SP-SM	35 00	Medium Dense		15	12	75
8	Granular Soil	SM	40.00	Medium Dense		12	40	75
9	Granular Soil	SP-SM	45.00	Dense		31	6	75
10	Cohesive Soil	ML	50.00	Very Stiff	Clay	16	92	75
11	Cohesive Soil	ML	55.00	Very Stiff	Clay	20	90	75
12	Cohesive Soil	ML	60.00	Stiff	Clay	13	88	75

Results

Settlement	2 45 in
Lateral Displacement	0.00 ft



Fig. 1: Subsurface profile

Liquefaction Analysis - Set 1/4

Sample #	Depth, ft	C_E	C_B	C_R	C_S	N_{60}
1	5 00	1 25	1 15	0.80	1 10	11 39
2	10 00	1 25	1 15	0 85	1 10	10 75
3	15 00	1.25	1 15	0 95	1.10	7.51
4	20 00	1.25	1 15	0.95	1.10	1 50
5	25.00	1.25	1 15	0.95	1.10	25.54
6	30.00	1.25	1 15	1 00	1.29	27.83
7	35.00	1 25	1 15	1.00	1.27	27 38
8	40 00	1.25	1 15	1 00	1.19	20 56
9	45.00	1 25	1 15	1.00	1.30	57 93
10	50.00	1.25	1.15	1.00	1.10	25 30
11	55 00	1 25	1 15	1.00	1.10	31.63
12	60 00	1 25	1 15	1 00	1 10	20 56

Liquefaction Analysis - Set 2/4

Sample #	Depth, ft	σ V, psf	σ V', psf	C_N	$(N_1)_{60}$
1	5.00	625.0	313.0	1.70	n.a
2	10 00	1250.0	626 0	1 70	n.a
3	15 00	1875 0	939 0	1 70	n a
4	20 00	2500 0	1252 0	1 51	n a
5	25.00	3125 0	1565.0	1.26	n.a
6	30.00	3750.0	1878.0	1.04	29.05
7	35 00	4375.0	2191.0	0.99	27.00
8	40 00	5000 0	2504 0	0.93	19.19
9	45 00	5625 0	2817 0	0 93	53 68
10	50 00	6250 0	3130.0	0.73	n.a
11	55.00	6875.0	3443.0	0.68	n.a
12	60 00	7500 0	3756.0	0.64	n.a

Liquefaction Analysis - Set 3/4

Sample #	Depth, ft	ΔN-Fines	$(N_1)_{60}$-CS	Stress Reduc.	CSR	MSF-Sand
1	5 00	n.a	n.a	0.994	0.816	1.027
2	10.00	n a	n a	0.980	0.804	1.027
3	15 00	n a	n a	0 963	0.790	1 027
4	20 00	n a	n a	0 944	0 775	1.027
5	25 00	n a	n a	0.924	0.758	1.027
6	30.00	0 00	29 05	0.902	0.740	1.027
7	35.00	2.07	29 07	0 879	0 721	1.027
8	40 00	5 58	24 77	0 856	0.702	1 027
9	45 00	0 03	53 71	0 832	0.682	1 027
10	50 00	n.a	n a	0 808	0 663	1 027
11	55 00	n.a	n a	0 785	0.644	1.027
12	60.00	n a	n.a	0 762	0 625	1.027

Liquefaction Analysis - Set 4/4

Sample #	Depth, ft	K_σSand	CRR-M=7.5 & σvc=1	CRR	Liq. F.S.
1	5.00	1 100	n.a	n a	n a
2	10 00	1 064	n a	n a	n a
3	15 00	1 043	n a	n a	n a
4	20 00	1 028	n a	n a	n a
5	25.00	1 016	n a	n a	n.a
6	30.00	1.022	0 43	0.453	0 61
7	35 00	0 993	0 43	0.441	0 61
8	40.00	0.972	0 28	0.284	0 40
9	45 00	0.915	2.00	1 878	2 00
10	50 00	0.979	n a	n a	n a
11	55 00	0 974	n a	n a	n a
12	60 00	0 969	n a	n a	n a

Dynamic Settlement - Set 1/2

Sample #	Depth, ft	Lim. Shear Strain, γlim	Fα Parameter	Max. Shear Strain, γmax	ΔH i, ft
1	5.00	0.00	0.000	0.000	5.00
2	10.00	0.00	0.000	0.000	5.00
3	15.00	0.00	0.000	0.000	5.00
4	20.00	0.00	0.000	0.000	5.00
5	25.00	0.00	0.000	0.000	5.00
6	30.00	0.05	-0.025	0.053	5.00
7	35.00	0.05	-0.027	0.053	5.00
8	40.00	0.09	0.246	0.091	5.00
9	45.00	0.00	-1.894	0.000	5.00
10	50.00	0.00	0.000	0.000	5.00
11	55.00	0.00	0.000	0.000	5.00
12	60.00	0.00	0.000	0.000	5.00

Dynamic Settlement - Set 2/2

Sample #	Depth, ft	Vert. Consol. Str, εV	Dyn. Sett, in	Accum. Sett, in
1	5.00	0.000	0.000	0.000
2	10.00	0.000	0.000	0.000
3	15.00	0.000	0.000	0.000
4	20.00	0.000	0.000	0.000
5	25.00	0.000	0.000	0.000
6	30.00	0.011	0.657	0.657
7	35.00	0.011	0.655	1.312
8	40.00	0.019	1.156	2.468
9	45.00	0.000	0.002	2.470
10	50.00	0.000	0.000	2.470
11	55.00	0.000	0.000	2.470
12	60.00	0.000	0.000	2.470

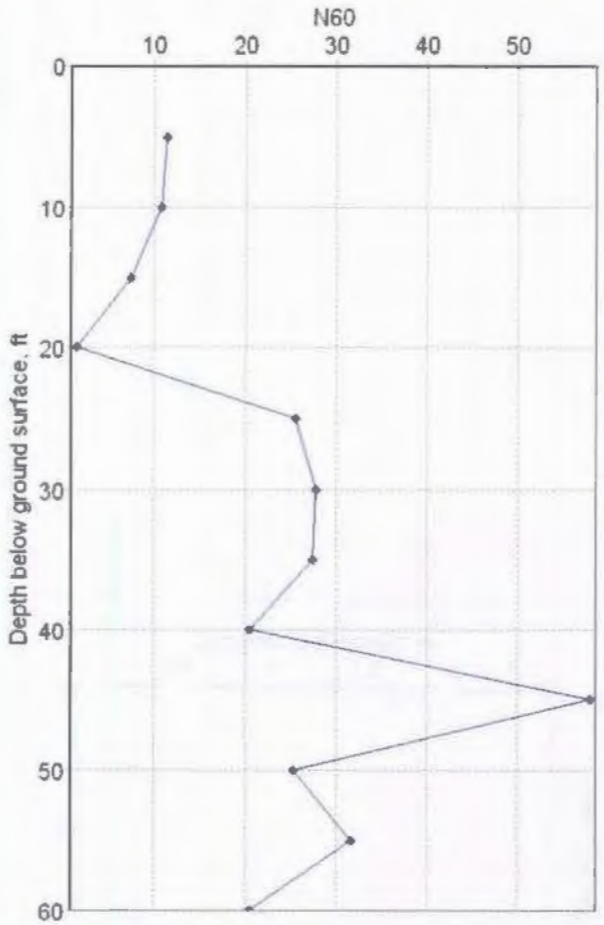
N60
10
20
30
40
50
0
10
20
30
40
50
60
Depth below ground surface, ft

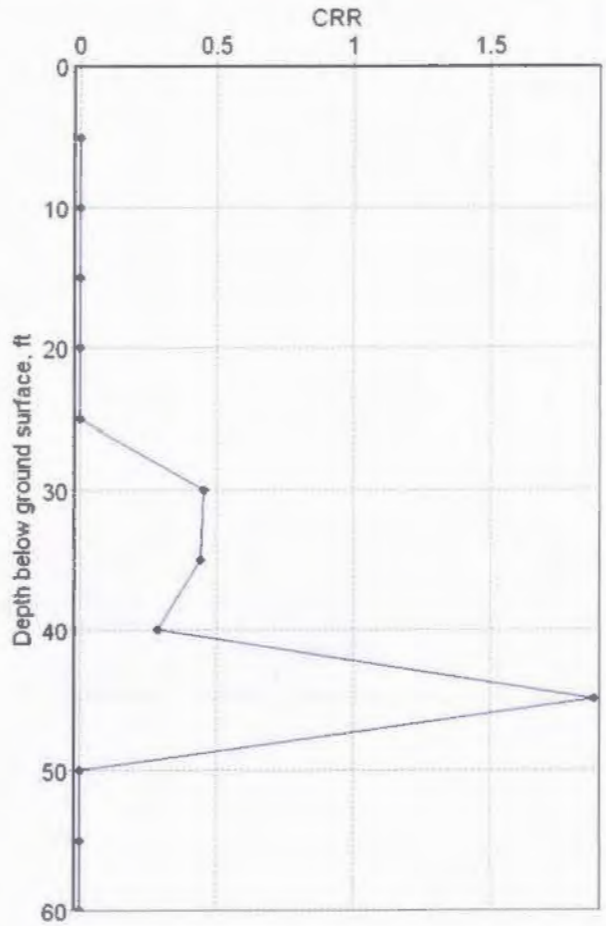
CRR
0
0.5
1
1.5
0
10
20
30
40
50
60
Depth below ground surface, ft

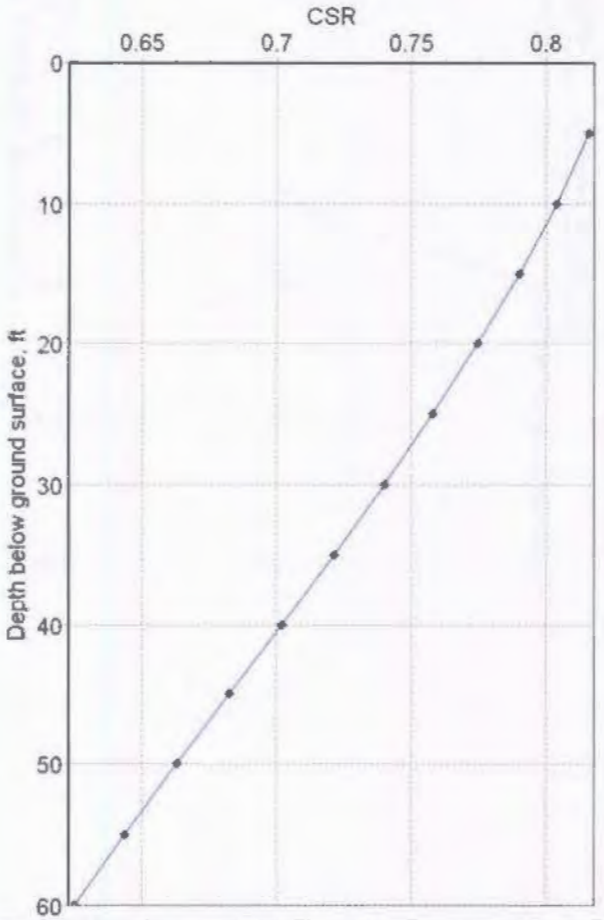
CSR
0.65
0.7
0.75
0.8
0
10
20
30
40
50
60
Depth below ground surface, ft

Liquefaction SPT Analysis 3.1

Organization	**Prop 7-Story Mixed-Use Bld.**
Project Name	**Artesia, Ca**
Job #	**B-2 Exist**
Analysis by	**Todd Wyland, RCE**
Date:	**5/2/2015**

Input Parameters

Units: **English**

Variable	Value	Variable	Value
Peak Ground Acceleration	0.632 g	Design GWT (Historical)	5 00 ft
Earthquake Magnitude	7.4 MW	Site GWT	18 8 ft
Bottom Depth	60.00 ft	Average Soil Unit Weight	
Bore Hole Diameter	8 0 in	above GWT	105.0 pcf
Rod Length Height Stick up	4 9 ft	below GWT	125 0 pcf
Correction for Sample Liners	Yes	Sloping Ground	No

Geotechnical Properties

#	Material Type	USCS	Bottom Depth, ft	Consistency	Flags	SPT field	Fines Content, %	Energy Ratio, %
1	Granular Soil	SP	5 00	Loose	Unsaturated	6	4	75
2	Granular Soil	SM	10 00	Loose		4	40	75
3	Granular Soil	SP-SM	15.00	Medium Dense		16	8	75
4	Granular Soil	SP-SM	20.00	Medium Dense		7	12	75
5	Granular Soil	SP-SM	25.00	Medium Dense		8	10	75
6	Granular Soil	SP-SM	30 00	Medium Dense		15	5	75
7	Granular Soil	SP-SM	35.00	Medium Dense		14	12	75
8	Granular Soil	SM	40 00	Medium Dense		18	15	75
9	Granular Soil	SP	45.00	Dense		30	2	75
10	Cohesive Soil	ML	50 00	Stiff	Clay	9	92	75
11	Cohesive Soil	ML	55.00	Stiff	Clay	13	90	75
12	Cohesive Soil	ML	60.00	Stiff	Clay	6	88	75

Results

Settlement	7 38 in
Lateral Displacement:	0.00 ft

Liquefaction SPT Analysis 3.1

Organization	**Prop 7-Story Mixed-Use Bld.**
Project Name	**Artesia, Ca**
Job #:	**B-5 Exist**
Analysis by	**Todd Wyland, RCE**
Date:	**5/2/2015**

Input Parameters

Units **English**

Variable	Value	Variable	Value
Peak Ground Acceleration	0.632 g	Design GWT (Historical)	5 00 ft
Earthquake Magnitude	7.4 MW	Site GWT	17 5 ft
Bottom Depth	110.00 ft	Average Soil Unit Weight	
Bore Hole Diameter	8.0 in	above GWT	105 0 pcf
Rod Length Height Stick up	4.9 ft	below GWT	125 0 pcf
Correction for Sample Liners	Yes	Sloping Ground	No

Geotechnical Properties

#	Material Type	USCS	Bottom Depth, ft	Consistency	Flags	SPT field	Fines Content, %	Energy Ratio, %
1	Granular Soil	SM	5.00	Loose	Unsaturated	4	15	75
2	Cohesive Soil	ML	10.00	Firm		5	69	75
3	Granular Soil	SM	15.00	Medium Dense		9	15	75
4	Granular Soil	SM	20 00	Medium Dense		8	12	75
5	Granular Soil	SP-SM	25.00	Medium Dense		11	10	75
6	Granular Soil	SM	30.00	Medium Dense		15	40	75
7	Granular Soil	SW-SM	35.00	Medium Dense		15	12	75
8	Granular Soil	SM	40 00	Medium Dense		21	15	75
9	Granular Soil	SP	45.00	Medium Dense		21	2	75
10	Granular Soil	SP-SM	50.00	Medium Dense		9	12	75
11	Cohesive Soil	ML	55.00	Very Stiff	Clay	13	90	75
12	Cohesive Soil	ML	60 00	Stiff	Clay	7	88	75
13	Cohesive Soil	ML	65.00	Stiff	Clay	7	88	75
14	Cohesive Soil	ML	70.00	Stiff	Clay	11	88	75
15	Granular Soil	SP-SM	75.00	Medium Dense	Unreliable	19	6	75
16	Cohesive Soil	ML	80.00	Very Stiff	Clay	18	69	75
17	Cohesive Soil	ML	85.00	Very Stiff	Clay	18	69	75
18	Granular Soil	SM	90.00	Medium Dense	Unreliable	8	40	75
19	Granular Soil	SM	95.00	Medium Dense	Unreliable	16	15	75
20	Granular Soil	SM	100.00	Dense	Unreliable	26	15	75
21	Granular Soil	SP-SM	105 00	Dense	Unreliable	50	6	75
22	Granular Soil	SM	110 00	Dense	Unreliable	28	18	75

Results

Settlement	8 83 in
Lateral Displacement	0 00 ft

APPENDIX H:
DRILLED PIER ANALYSIS

Drilled Pier Analysis (Bored Pile)

Organization: **Proposed 7-Story Mixed -Use**
Project Name: **SEC Pioneer Blvd and 176th S**
Job #:
Design by: **Todd Wyland, RCE**
Date: **May 04, 2015**

INPUT DATA

Loading and Geometry

Units	English	Pier Length	65.00 ft
Top of Pier Condition	Fixed Head	Lateral Load (Shear)	50.00 kips
Passive Wedge	3.0	Moment Load	0.00 kip-ft
Pier Diameter	3.00 ft	Vertical Load	200.0 kips
Torsional Moment	0.00 kip-ft	Uplift Load	0.0 kips
Conc. Strength (f'c)	4500 psi	Groundwater Depth	0.00 ft
F.S. Skin Friction	2.0	F.S. Torsional Moment	3.3
Shaft Type	Vertical • Belled	Cracked	Uncracked • 50% cracked

Geotechnical Properties

Lay #	Material Type	USCS	Layer Thick, ft	Consistency	Lat. S.G, kcf	Ult. Sk. Fr, psf	Kp	F.S. on Kp	Cohesion, ksf	Gamma, pcf	Phi, Deg
1	Granular Soil	SP	25.0 0 - 25	Medium Dense	200.0- 200.0	700	2.50	1.25	0.05	115.0	30.00
2	Cohesive Soil	ML	20.0 25 - 45	Stiff	200.0- 120.0	1400	3.00	1.25	0.25	120.0	27.00
3	Cohesive Soil	ML	10.0 45 - 55	Very Stiff	120.0- 170.0	1000	3.50	1.25	0.25	125.0	27.00
4	Granular Soil	SM	10.0 55 - 65	Dense	170.0- 400.0	1200	3.50	1.25	0.22	130.0	32.00

Results

Conc. Elast. Modulus	3824 ksi	Conc. Strength (f'c)	4500 psi
Cross Section Area	1017.9 in^2	Section Modulus	4580.5 in^3
Allowable Geot. Torsion	890.0 k-ft	Moment of Inertia	82448 in^4

Allowable Structural Capacities

Axial Compression	2576.6 kips
Axial Tension	-142.6 kips
Torsional Moment	628.3 k-ft
Bending Moment (#1)	369 k-ft

Maximum Deflection is 0.09 in at 0.00 ft
Maximum Moment is -274.78 k-ft at 0.00 ft
Maximum Shear is 50.00 kips at 0.00 ft
Pier Tip Movement is 0.00 in at the bottom (65.00 ft)

Allowable Geotechnical Capacitities

Vertical Settlement	0.29 in	Axial Tension	-150.5 kips
Axial Compression	301.0 kips	Torsional Moment	890.0 k-ft

Lateral Table

Node #	Depth, ft	Soil Modulus, ksf	Shear, kips	Moment, kip-ft	Deflection, in	Lat. Soil Pr, k/ft^2	Allow. Soil Pr, k/ft^2
1	0.00	600	50.00	-274.78	0.09	3.03	0.42
2	1.63	600	42.66	-199.52	0.09	2.59	1.55
3	3.25	600	35.59	-136.00	0.08	2.16	2.67
4	4.88	600	28.98	-83.61	0.08	1.76	3.79
5	6.50	600	22.98	-41.48	0.07	1.39	4.91
6	8.13	600	17.64	-8.57	0.06	1.07	6.03
7	9.75	600	13.01	16.24	0.05	0.79	7.15
8	11.38	600	9.07	34.09	0.04	0.55	8.27
9	13.00	600	5.80	46.08	0.04	0.35	9.39
10	14.63	600	3.14	53.27	0.03	0.19	10.52
11	16.25	600	1.05	56.60	0.02	0.06	11.64
12	17.88	600	-0.55	56.95	0.02	-0.03	12.76
13	19.50	600	-1.71	55.06	0.01	-0.10	13.88
14	21.13	600	-2.52	51.58	0.01	-0.15	15.00
15	22.75	600	-3.02	47.05	0.00	-0.18	16.12
16	24.38	600	-3.28	41.90	0.00	-0.20	17.24
17	26.00	588	-3.35	37.12	0.00	-0.20	24.79
18	27.63	569	-3.30	32.74	0.00	-0.20	26.19
19	29.25	549	-3.18	28.54	0.00	-0.19	27.60
20	30.88	530	-3.00	24.59	0.00	-0.18	29.00
21	32.50	510	-2.79	20.96	0.00	-0.16	30.40
22	34.13	491	-2.56	17.66	0.00	-0.15	31.81
23	35.75	471	-2.33	14.72	0.00	-0.13	33.21
24	37.38	452	-2.11	12.11	0.00	-0.12	34.62
25	39.00	432	-1.89	9.83	0.00	-0.11	36.02
26	40.63	413	-1.68	7.85	0.00	-0.09	37.42
27	42.25	393	-1.50	6.15	0.00	-0.08	38.83
28	43.88	374	-1.33	4.70	0.00	-0.07	40.23
29	45.50	368	-1.11	2.95	0.00	-0.06	50.28
30	47.13	392	-0.80	0.66	0.00	-0.04	51.99
31	48.75	416	-0.54	-0.90	0.00	-0.03	53.70
32	50.38	441	-0.33	-1.87	0.00	-0.02	55.40
33	52.00	465	-0.16	-2.40	0.00	-0.01	57.11
34	53.63	489	-0.04	-2.58	0.00	0.00	58.82
35	55.25	527	0.06	-2.49	0.00	0.00	62.54
36	56.88	639	0.14	-1.93	0.00	0.01	64.32
37	58.50	752	0.14	-1.31	0.00	0.01	66.09
38	60.13	864	0.12	-0.78	0.00	0.01	67.87
39	61.75	976	0.09	-0.40	0.00	0.01	69.64
40	63.38	1088	0.06	-0.15	0.00	0.00	71.41
41	65.00	1200	0.03	-0.01	0.00	0.00	73.19

Axial Table

Layer #	Depth, ft	Unit wt, pcf	Tot. Stress, psf	Porewater, psf	Eff. Stress, psf	Skin Fric, psf
1	0.00 - 25.00	115.00	2875.00	1560.50	1314.50	700
2	25.00 - 45.00	120.00	5275.00	2808.90	2466.10	1400
3	45.00 - 55.00	125.00	6525.00	3433.10	3091.90	1000
4	55.00 - 65.00	130.00	7825.00	4057.30	3767.70	1200

Layer #	TSA Sk.Fr, kips	Fr. Ang, Deg	ESA Sk.Fr, kips	Neg.Sk.Fr.	Downdrag, kip	Beta	Geo. Tors. Cap, kip-ft
1	145.1	30.00	21.8	Yes	164.93	0.70	262.39
2	263.9	27.00	178.1	No	0.00	0.55	329.87
3	94.2	27.00	155.5	No	0.00	0.55	117.81
4	79.2	32.00	105.2	No	0.00	0.70	179.93

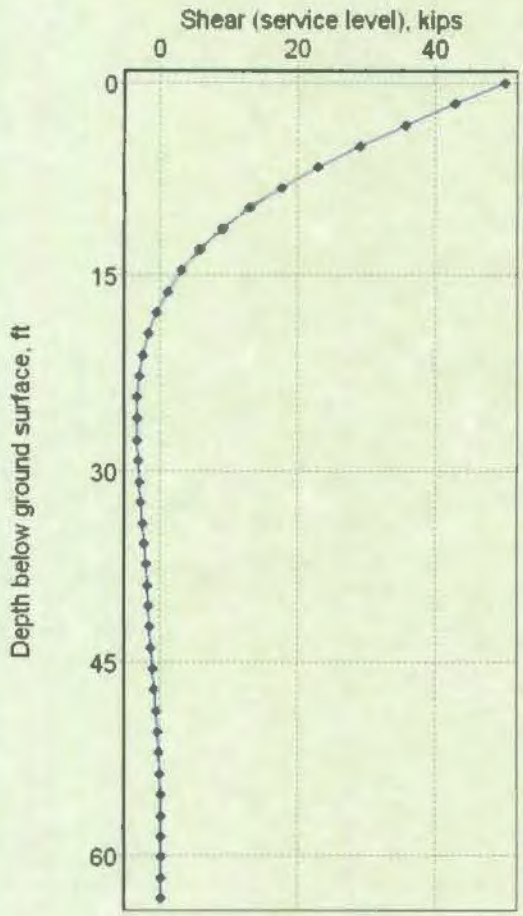
Shear (service level), kips
0
20
40
0
15
30
45
60
Depth below ground surface, ft

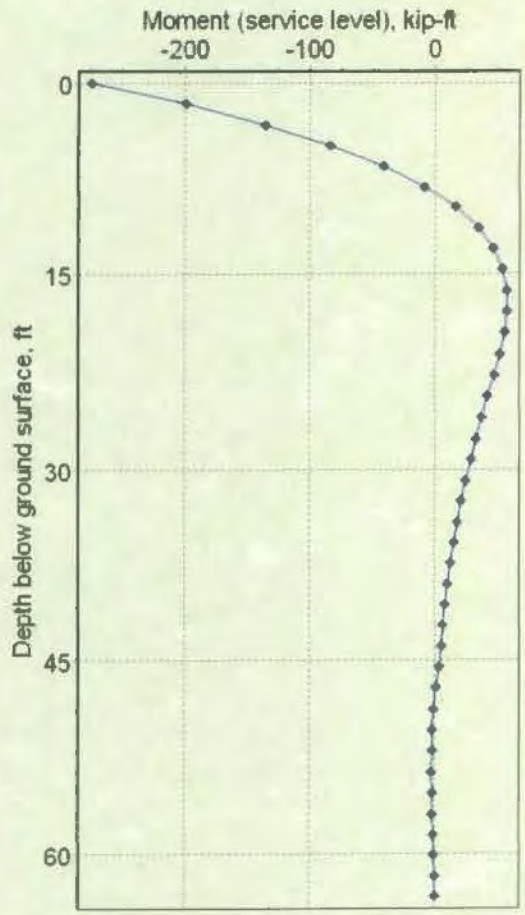
Moment (service level), kip-ft
-200
-100
0
0
15
30
45
60
Depth below ground surface, ft

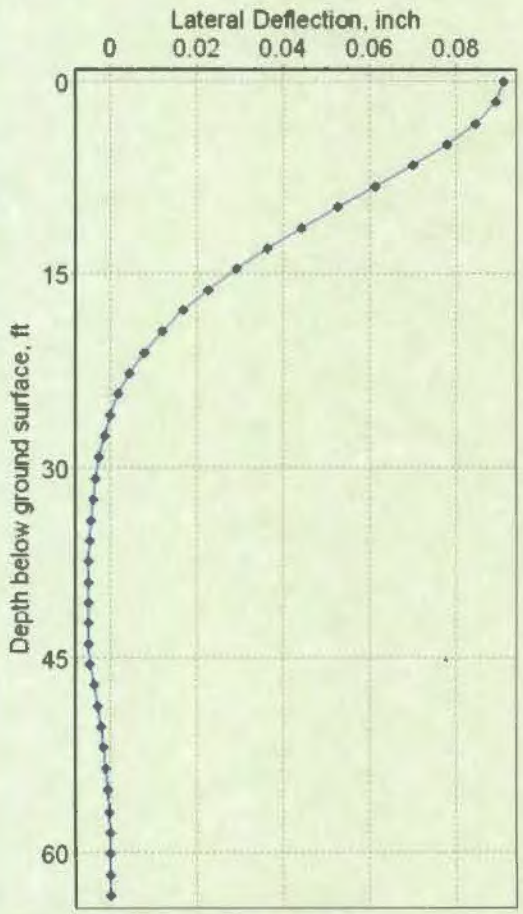
Lateral Deflection, inch
0
0.02
0.04
0.06
0.08
0
15
30
45
60
Depth below ground surface, ft

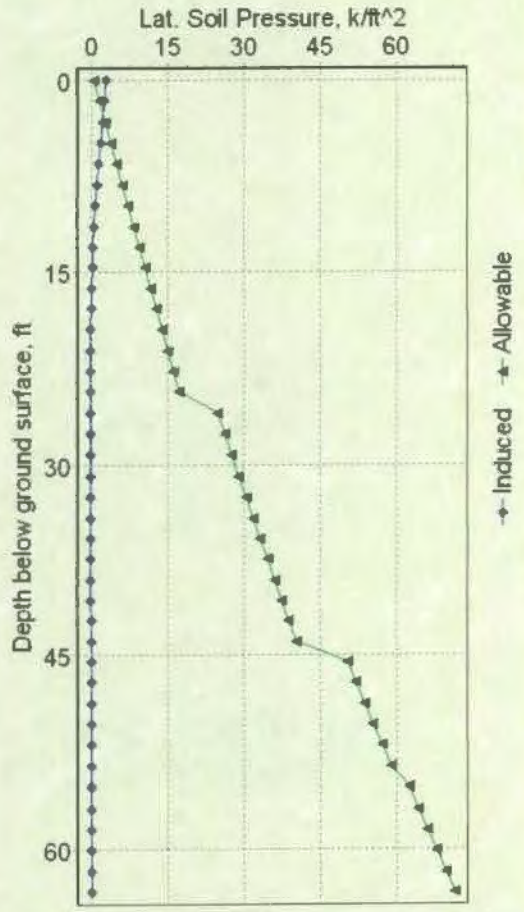
Lat. Soil Pressure, k/ft^2
0
15
30
45
60
0
15
30
45
60
Depth below ground surface, ft
Induced
Allowable

Drilled Pier Analysis (Bored Pile)

Organization: **Proposed 7-Story Mixed -Use**
Project Name: **SEC Pioneer Blvd and 176th S**
Job #:
Design by: **Todd Wyland, RCE**
Date: **May 04, 2015**

INPUT DATA

Loading and Geometry

Units	English	Pier Length	65.00 ft
Top of Pier Condition	Fixed Head	Lateral Load (Shear)	50.00 kips
Passive Wedge	3.0	Moment Load	0.00 kip-ft
Pier Diameter	4.00 ft	Vertical Load	200.0 kips
Torsional Moment	0.00 kip-ft	Uplift Load	0.0 kips
Conc. Strength (f'c)	4500 psi	Groundwater Depth	0.00 ft
F.S. Skin Friction	2.0	F.S. Torsional Moment	3.3
Shaft Type	Vertical • Belled	Cracked	Uncracked • 50% cracked

Geotechnical Properties

Lay #	Material Type	USCS	Layer Thick, ft	Consistency	Lat. S.G, kcf	Ult. Sk. Fr, psf	Kp	F.S. on Kp	Cohesion, ksf	Gamma, pcf	Phi, Deg
1	Granular Soil	SP	25.0 0 - 25	Medium Dense	200.0- 200.0	700	2.50	1.25	0.05	115.0	30.00
2	Cohesive Soil	ML	20.0 25 - 45	Stiff	200.0- 120.0	1400	3.00	1.25	0.25	120.0	27.00
3	Cohesive Soil	ML	10.0 45 - 55	Very Stiff	120.0- 170.0	1000	3.50	1.25	0.25	125.0	27.00
4	Granular Soil	SM	10.0 55 - 65	Dense	170.0- 400.0	1200	3.50	1.25	0.22	130.0	32.00

Results

Conc. Elast. Modulus	3824 ksi	Conc. Strength (f'c)	4500 psi
Cross Section Area	1809.6 in^2	Section Modulus	10857.4 in^3
Allowable Geot. Torsion	1582.2 k-ft	Moment of Inertia	260577 in^4

Allowable Structural Capacities

Axial Compression	4507.0 kips
Axial Tension	-142.6 kips
Torsional Moment	1249.5 k-ft
Bending Moment (#1)	533 k-ft

Maximum Deflection is 0.05 in at 0.00 ft
Maximum Moment is -340.95 k-ft at 0.00 ft
Maximum Shear is 50.00 kips at 0.00 ft
Pier Tip Movement is 0.00 in at the bottom (65.00 ft)

Allowable Geotechnical Capacitities

Vertical Settlement	0.37 in	Axial Tension	-216.1 kips
Axial Compression	432.3 kips	Torsional Moment	1582.2 k-ft

Lateral Table

Node #	Depth, ft	Soil Modulus, ksf	Shear, kips	Moment, kip-ft	Deflection, in	Lat. Soil Pr, k/ft^2	Allow. Soil Pr, k/ft^2
1	0.00	800	50.00	-340.95	0.05	1.83	0.42
2	1.63	800	44.07	-264.53	0.05	1.62	1.55
3	3.25	800	38.28	-197.65	0.05	1.40	2.67
4	4.88	800	32.76	-139.97	0.05	1.20	3.79
5	6.50	800	27.58	-90.99	0.05	1.01	4.91
6	8.13	800	22.81	-50.10	0.04	0.84	6.03
7	9.75	800	18.47	-16.62	0.04	0.68	7.15
8	11.38	800	14.59	10.19	0.03	0.53	8.27
9	13.00	800	11.16	31.05	0.03	0.41	9.39
10	14.63	800	8.18	46.70	0.03	0.30	10.52
11	16.25	800	5.62	57.86	0.02	0.21	11.64
12	17.88	800	3.47	65.20	0.02	0.13	12.76
13	19.50	800	1.68	69.33	0.01	0.06	13.88
14	21.13	800	0.23	70.84	0.01	0.01	15.00
15	22.75	800	-0.92	70.25	0.01	-0.03	16.12
16	24.38	800	-1.80	68.01	0.01	-0.07	17.24
17	26.00	784	-2.40	65.18	0.01	-0.09	24.79
18	27.63	758	-2.81	62.05	0.00	-0.10	26.19
19	29.25	732	-3.09	58.50	0.00	-0.11	27.60
20	30.88	706	-3.25	54.72	0.00	-0.12	29.00
21	32.50	680	-3.33	50.83	0.00	-0.12	30.40
22	34.13	654	-3.35	46.96	0.00	-0.12	31.81
23	35.75	628	-3.31	43.17	0.00	-0.11	33.21
24	37.38	602	-3.24	39.55	0.00	-0.11	34.62
25	39.00	576	-3.14	36.13	0.00	-0.11	36.02
26	40.63	550	-3.02	32.94	0.00	-0.10	37.42
27	42.25	524	-2.89	30.00	0.00	-0.10	38.83
28	43.88	498	-2.76	27.33	0.00	-0.09	40.23
29	45.50	490	-2.57	23.59	0.00	-0.08	50.28
30	47.13	523	-2.24	17.57	0.00	-0.07	51.99
31	48.75	555	-1.90	12.48	0.00	-0.06	53.70
32	50.38	588	-1.57	8.29	0.00	-0.05	55.40
33	52.00	620	-1.27	4.92	0.00	-0.04	57.11
34	53.63	653	-0.99	2.29	0.00	-0.03	58.82
35	55.25	703	-0.70	0.05	0.00	-0.02	62.54
36	56.88	853	-0.33	-2.09	0.00	-0.01	64.32
37	58.50	1002	-0.09	-2.80	0.00	0.00	66.09
38	60.13	1152	0.05	-2.76	0.00	0.00	67.87
39	61.75	1301	0.12	-2.38	0.00	0.00	69.64
40	63.38	1451	0.14	-1.88	0.00	0.01	71.41
41	65.00	1600	0.14	-1.38	0.00	0.01	73.19

Axial Table

Layer #	Depth, ft	Unit wt, pcf	Tot. Stress, psf	Porewater, psf	Eff. Stress, psf	Skin Fric, psf
1	0.00 - 25.00	115.00	2875.00	1560.50	1314.50	700
2	25.00 - 45.00	120.00	5275.00	2808.90	2466.10	1400
3	45.00 - 55.00	125.00	6525.00	3433.10	3091.90	1000
4	55.00 - 65.00	130.00	7825.00	4057.30	3767.70	1200

Layer #	TSA Sk.Fr, kips	Fr. Ang, Deg	ESA Sk.Fr, kips	Neg.Sk.Fr.	Downdrag, kip	Beta	Geo. Tors. Cap, kip-ft
1	202.3	30.00	30.3	Yes	219.91	0.70	466.48
2	351.9	27.00	237.5	No	0.00	0.55	586.43
3	125.7	27.00	207.3	No	0.00	0.55	209.44
4	90.5	32.00	138.0	No	0.00	0.70	319.87

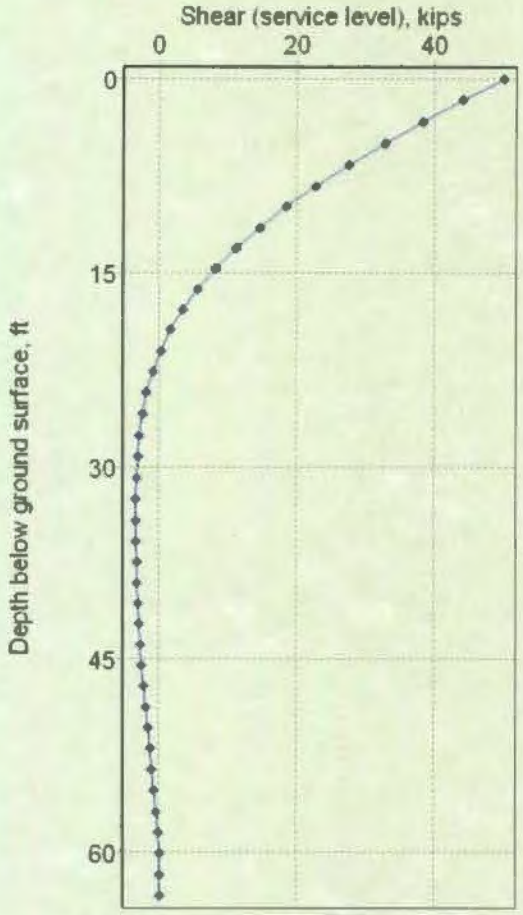
Shear (service level), kips
0
20
40
Depth below ground surface, ft
0
15
30
45
60

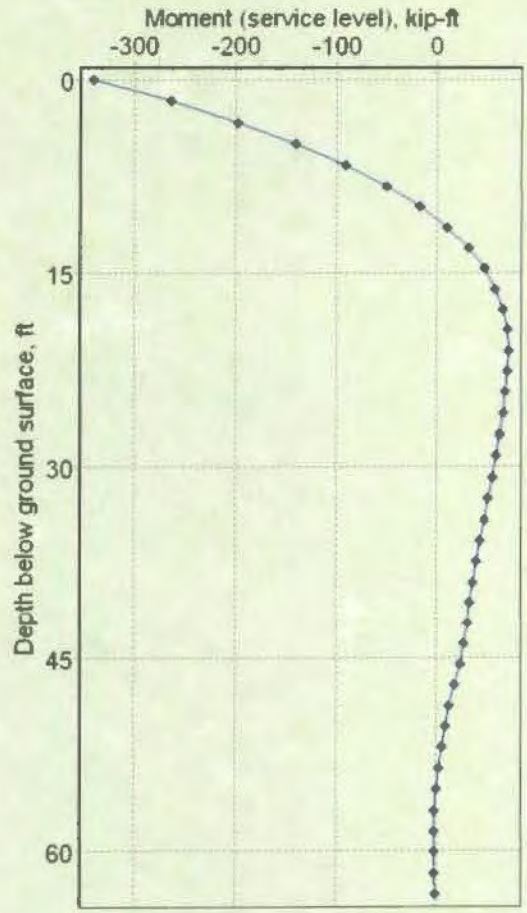
Moment (service level), kip-ft
-300
-200
-100
0
Depth below ground surface, ft
0
15
30
45
60

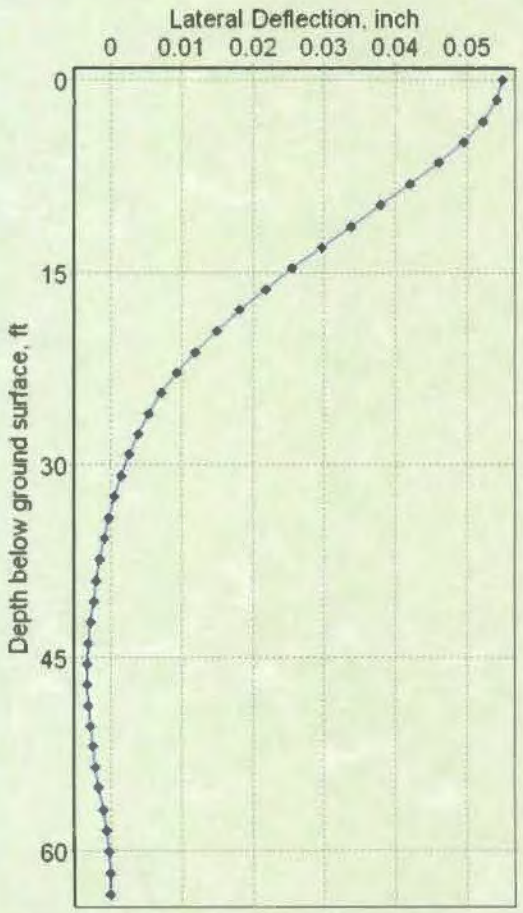
Lateral Deflection, inch
0
0.01
0.02
0.03
0.04
0.05
Depth below ground surface, ft
0
15
30
45
60

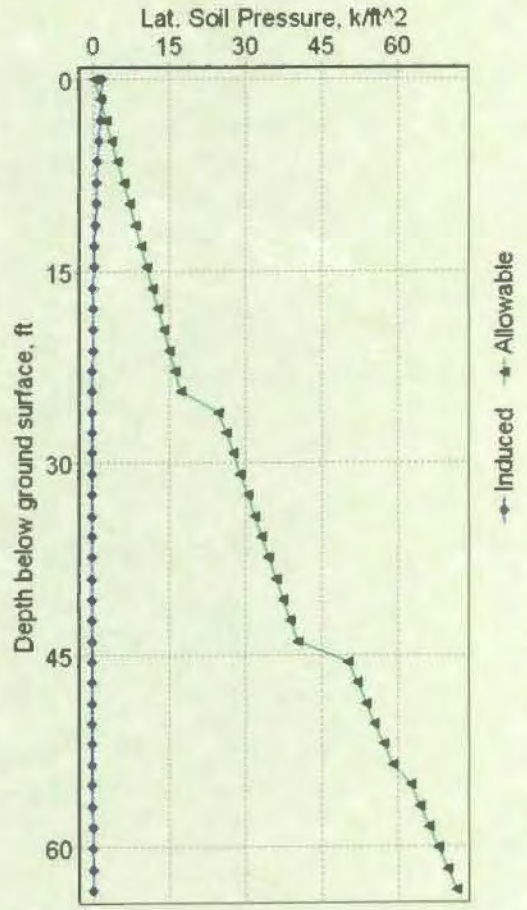
Lat. Soil Pressure, k/ft^2
0
15
30
45
60
Depth below ground surface, ft
0
15
30
45
60
Induced
Allowable



APPENDIX H

AMBIENT NOISE MEASUREMENT DATA

UltraSystems
environmental | management | planning

16431 Scientific Way
Irvine, CA 92618
949.788.4900

Noise Measurement Report Form – Part A

Date: 7/10/24 Day of Week: Wednesday Time: 1236 Project Number: 7277

Monitoring Segment / Area: 1 Monitoring Site Address: 17510 Pioneer Blvd

Measurement Taken By: Amir Ayati of UltraSystems Environmental

Average Wind Speed: 1.6 mph [km/hr] Compass Heading (meter ⊥ to source) 85°E

Temp: 85.8 °F Relative Humidity: 60.8 % Compass Heading (into wind) 164°S

Cloud Cover Class (1 = heavy overcast, 2 = lightly overcast, 3 = sunny) 3

Approximate distance of sound level meter from receptor location: 9 feet

Approximate distance of sound level meter from construction site: _____
(Leave Blank for Baseline Ambient)

Receptor Land Use (Check One): ☒ Residential ☐ Institutional ☒ Comm./Ind. ☐ Recreational

Sound Level Meter: Make and Model: Quest SoundPro DL-1-1/3 Serial Number: BLH080004

Meter Setting: ☒ A-Weighted Sound Level (SLOW) ☐ A-Weighted Sound Level (FAST)

Measurement Start Time: 1236 Measurement End Time: 1251

Total Measurement Time: 15 min Session File Name (e.g., S012): S013

Check the measurement purpose:

☒ Baseline condition ☐ Ongoing construction ☐ Caltrans ☐ Complaint response

Measurement Results

Measurement Type	Measured Levels (dB)	
Calibration	Pre: 114.0	Post: 113.9
L_{eq} (h)	Slow: 58.1	Fast:
L_{max}	Slow: 69.0	Fast:
L_{90}	Slow: 53.2	Fast:

Field Notes:

1. Traffic noise along 178th St and Pioneer Blvd.
2.
3.

Noise Monitor's Signature: [signature] Date: 7/10/24

UltraSystems
environmental | management | planning

16431 Scientific Way
Irvine, CA 92618
949.788.4900

Noise Measurement Report Form – Part B

Date: 7/10/24 Day of Week: Wednesday Time: 1236 Project Number: 7277

Monitoring Segment / Area: 1 Monitoring Site Address: 17510 Pioneer Blvd

Site Map

Plan View

North Arrow (fill-in)

(Indicate site location, receptor location, meter location, distance in feet to landmarks, roadways, travel lane directions, geographical objects: trees, water, buildings, signs, store names, hydrants, power & telephone lines, manholes, etc.)

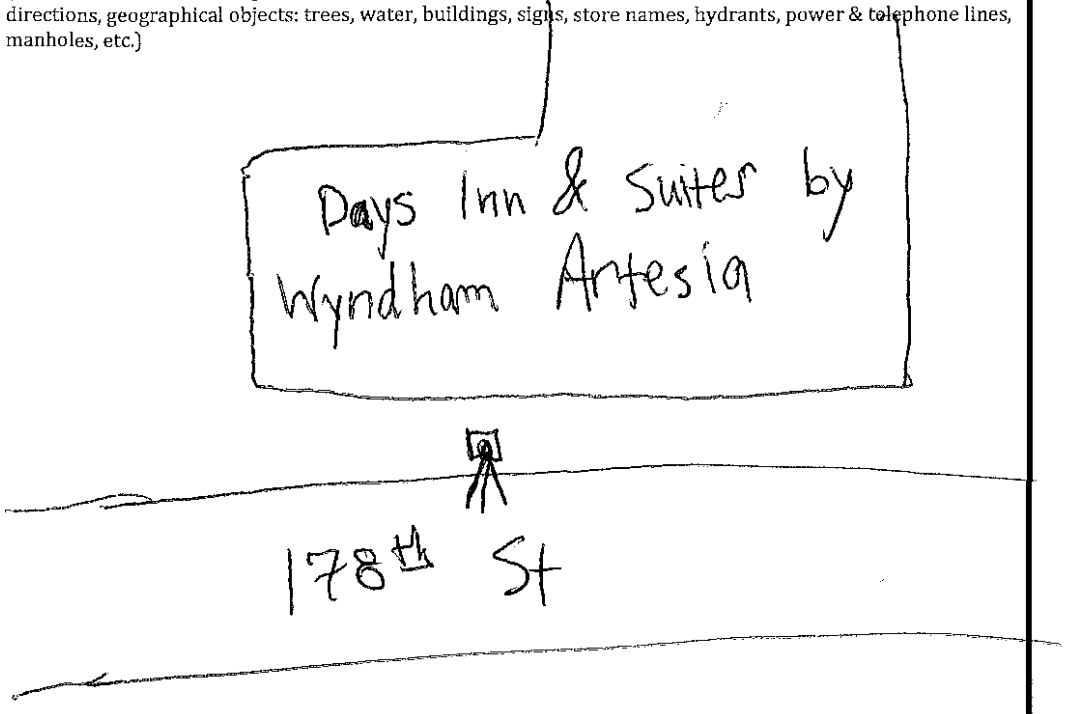

Elevation View

(Indicate terrain, roadway, height and location of receptor, meter, walls, barriers, buildings, etc.)

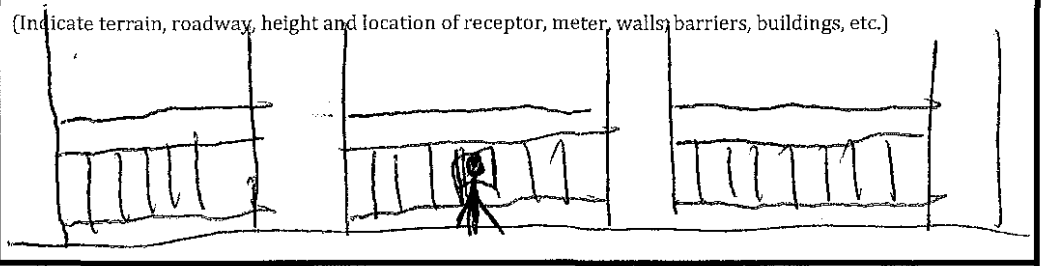

Latitude: 33.871010°	Longitude: -118.081776°	Elevation: 52 ft

Noise Monitor's Signature: _____ Date: 7/10/24

Session Report

7/10/2024

Information Panel

Name	S013_BLH080004_10072024_142703
Start Time	7/10/2024 12:33:04 PM
Stop Time	7/10/2024 12:48:04 PM
Device Name	BLH080004
Model Type	SoundPro DL
Device Firmware Rev	R.13J
Comments	

Summary Data Panel

Description	Meter	Value	Description	Meter	Value
Leq	1	58.1 dB	L90	1	53.2 dB
Lmax	1	69 dB	Lmin	1	52.5 dB
Exchange Rate	1	3 dB	Weighting	1	A
Response	1	SLOW	Bandwidth	1	OFF
Exchange Rate	2	3 dB	Weighting	2	C
Response	2	FAST			

Statistics Table

dB:	0.0	0.1	0.2	0.3	0.4	0.5	0.6	0.7	0.8	0.9	%
52:	0.00	0.00	0.00	0.00	0.00	0.23	1.02	1.11	2.00	1.48	5.84
53:	1.70	1.40	1.04	1.08	1.59	2.30	2.04	1.82	2.13	2.18	17.27
54:	2.12	1.86	1.09	1.28	1.63	1.18	0.95	0.96	0.99	0.95	13.01
55:	0.88	0.92	1.14	1.19	1.30	1.23	1.25	1.04	0.96	0.70	10.60
56:	0.98	0.81	0.91	0.91	1.12	0.97	1.20	1.24	1.27	1.62	11.04
57:	1.73	1.45	1.05	1.31	1.17	1.19	0.96	0.74	0.73	0.98	11.29
58:	0.78	1.00	1.01	0.86	0.69	0.79	0.87	0.85	0.70	0.69	8.24
59:	0.80	0.72	0.66	0.72	0.60	0.65	0.75	0.79	0.69	0.62	6.99
60:	0.53	0.47	0.34	0.49	0.52	0.44	0.57	0.55	0.63	0.43	4.98
61:	0.35	0.33	0.45	0.41	0.36	0.36	0.38	0.27	0.32	0.28	3.52
62:	0.31	0.23	0.22	0.23	0.20	0.24	0.26	0.32	0.27	0.26	2.55
63:	0.29	0.30	0.15	0.15	0.19	0.20	0.15	0.17	0.16	0.11	1.86
64:	0.11	0.12	0.14	0.12	0.15	0.10	0.10	0.13	0.15	0.09	1.21

65:	0.10	0.09	0.07	0.11	0.14	0.17	0.05	0.06	0.04	0.05	0.86
66:	0.06	0.02	0.02	0.02	0.02	0.05	0.05	0.02	0.02	0.02	0.30
67:	0.02	0.02	0.02	0.01	0.02	0.02	0.02	0.01	0.02	0.02	0.17
68:	0.02	0.02	0.02	0.03	0.03	0.01	0.02	0.01	0.02	0.05	0.24
69:	0.02	0.00	0.00	0.00	0.00	0.00	0.00	0.00	0.00	0.00	0.02

Exceedance Table

.	0%	1%	2%	3%	4%	5%	6%	%7	%8	%9
0%:		65.4	64.5	63.7	63.1	62.7	62.4	61.9	61.6	61.3
10%:	61.1	60.8	60.6	60.4	60.2	60.0	59.8	59.7	59.5	59.4
20%:	59.2	59.1	58.9	58.8	58.7	58.5	58.4	58.3	58.2	58.1
30%:	58.0	57.8	57.7	57.6	57.5	57.4	57.3	57.2	57.2	57.1
40%:	57.0	56.9	56.9	56.8	56.7	56.7	56.6	56.5	56.4	56.3
50%:	56.2	56.1	56.0	55.9	55.7	55.6	55.5	55.5	55.4	55.3
60%:	55.2	55.1	55.1	55.0	54.8	54.7	54.6	54.5	54.4	54.3
70%:	54.3	54.2	54.1	54.0	54.0	53.9	53.9	53.8	53.8	53.8
80%:	53.7	53.7	53.6	53.6	53.5	53.5	53.4	53.4	53.3	53.2
90%:	53.2	53.1	53.0	52.9	52.9	52.8	52.7	52.7	52.6	52.5
100%:	52.4									

Exceedance Chart

S013_BLH080004_10072024_142703: Exceedance Chart

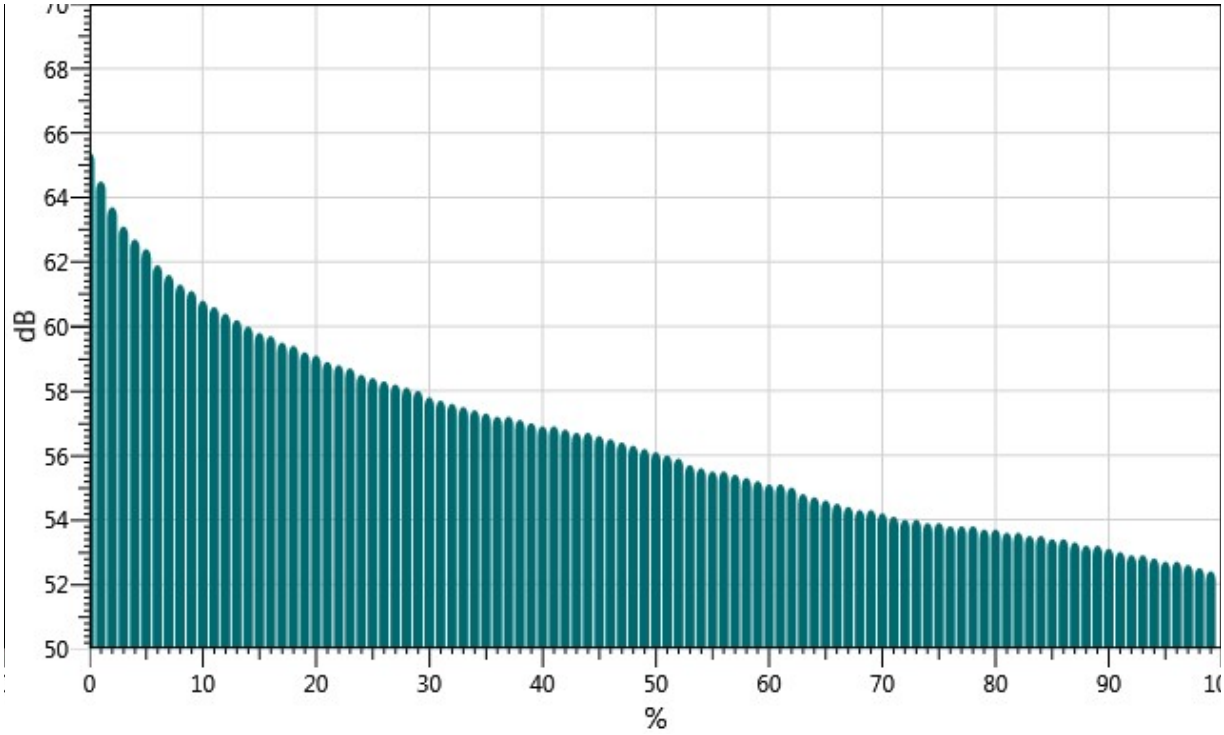

Statistics Chart

S013_BLH080004_10072024_142703: Statistics Chart

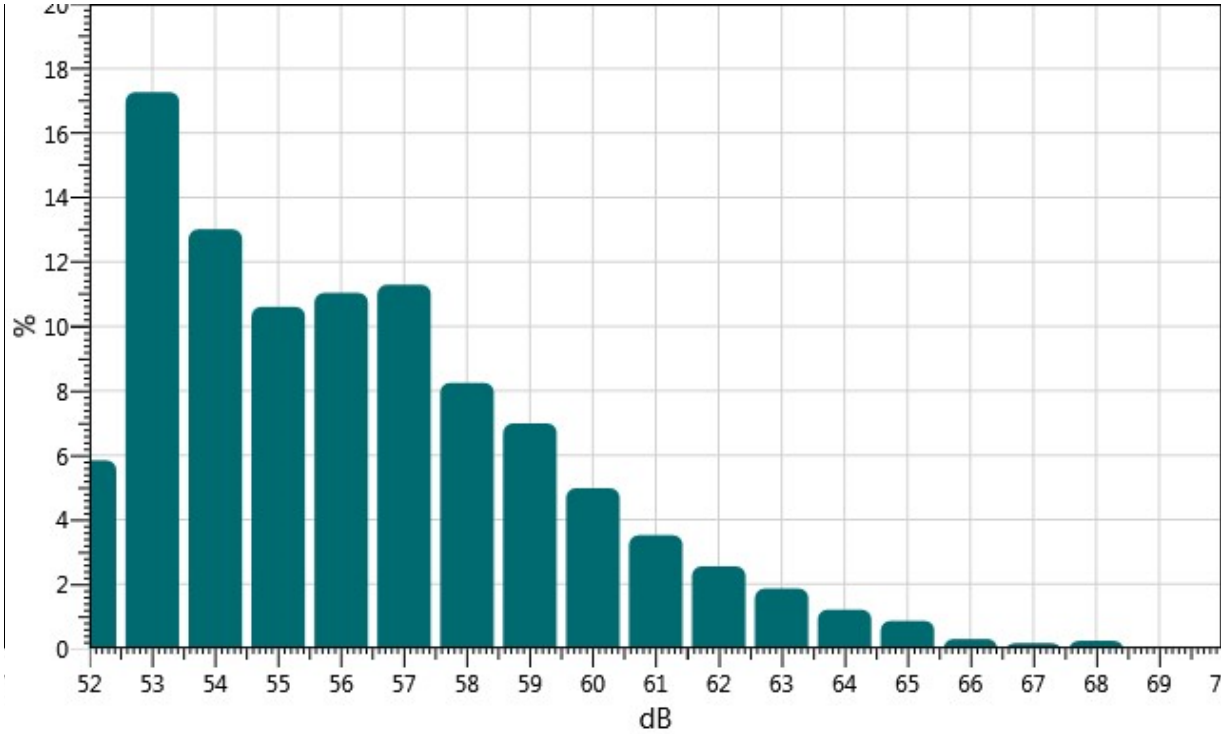

Logged Data Chart

S013_BLH080004_10072024_142703: Logged Data Chart

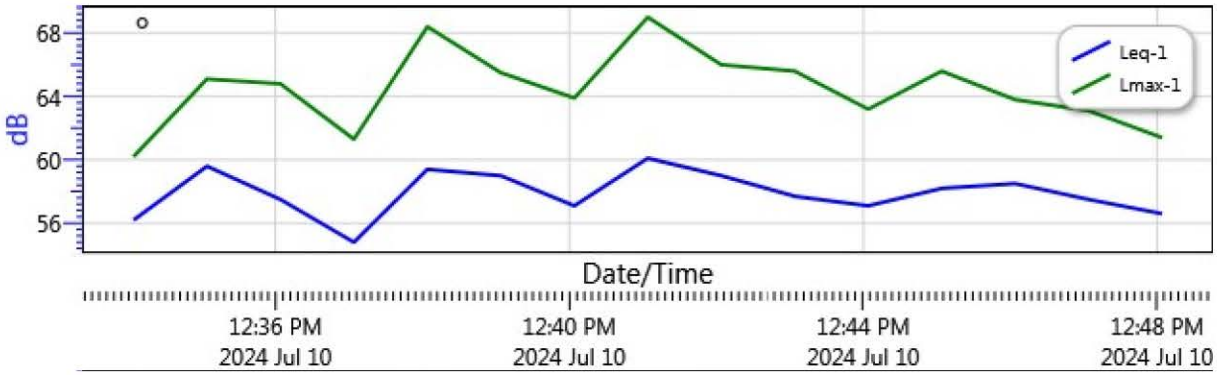

UltraSystems
environmental | management | planning

16431 Scientific Way
Irvine, CA 92618
949.788.4900

Noise Measurement Report Form – Part A

Date: 7/10/24 Day of Week: Wednesday Time: 1152 Project Number: 7277

Monitoring Segment / Area: 2 Monitoring Site Address: 11840 178th St

Measurement Taken By: Amir Ayati of UltraSystems Environmental

Average Wind Speed: 2.3 mph [km/hr] Compass Heading (meter ⊥ to source) 350° N

Temp: 83.2 ° F Relative Humidity: 65.8 % Compass Heading (into wind) 82° E

Cloud Cover Class (1 = heavy overcast, 2 = lightly overcast, 3 = sunny) 3

Approximate distance of sound level meter from receptor location: 30 feet

Approximate distance of sound level meter from construction site: _____
(Leave Blank for Baseline Ambient)

Receptor Land Use (Check One): ☐ Residential ☒ Institutional ☐ Comm./Ind. ☐ Recreational ☒ Religious

Sound Level Meter: Make and Model: Quest SoundPro DL-1-1/3 Serial Number: BLH080004

Meter Setting: ☒ A-Weighted Sound Level (SLOW) ☐ A-Weighted Sound Level (FAST)

Measurement Start Time: 1152 Measurement End Time: 1207

Total Measurement Time: 15 min Session File Name (e.g., S012): S012

Check the measurement purpose:

☒ Baseline condition ☐ Ongoing construction ☐ Caltrans ☐ Complaint response

Measurement Results

Measurement Type	Measured Levels (dB)
Calibration	Pre: 114.0 Post: 114.1
L_{eq} (h)	Slow: 55.9 Fast:
L_{max}	Slow: 72.5 Fast:
L_{90}	Slow: 45.7 Fast:

Field Notes:

1. Traffic noise along 178th St.
2.
3.

Noise Monitor's Signature: [signature] Date: 7/10/24

UltraSystems
environmental | management | planning

16431 Scientific Way
Irvine, CA 92618
949.788.4900

Noise Measurement Report Form – Part B

Date: 7/10/24 Day of Week: Wednesday Time: 1152 Project Number: 7277

Monitoring Segment / Area: 2 Monitoring Site Address: 11840 178th St

Site Map

Plan View

North Arrow (fill-in)

(Indicate site location, receptor location, meter location, distance in feet to landmarks, roadways, travel lane directions, geographical objects: trees, water, buildings, signs, store names, hydrants, power & telephone lines, manholes, etc.)

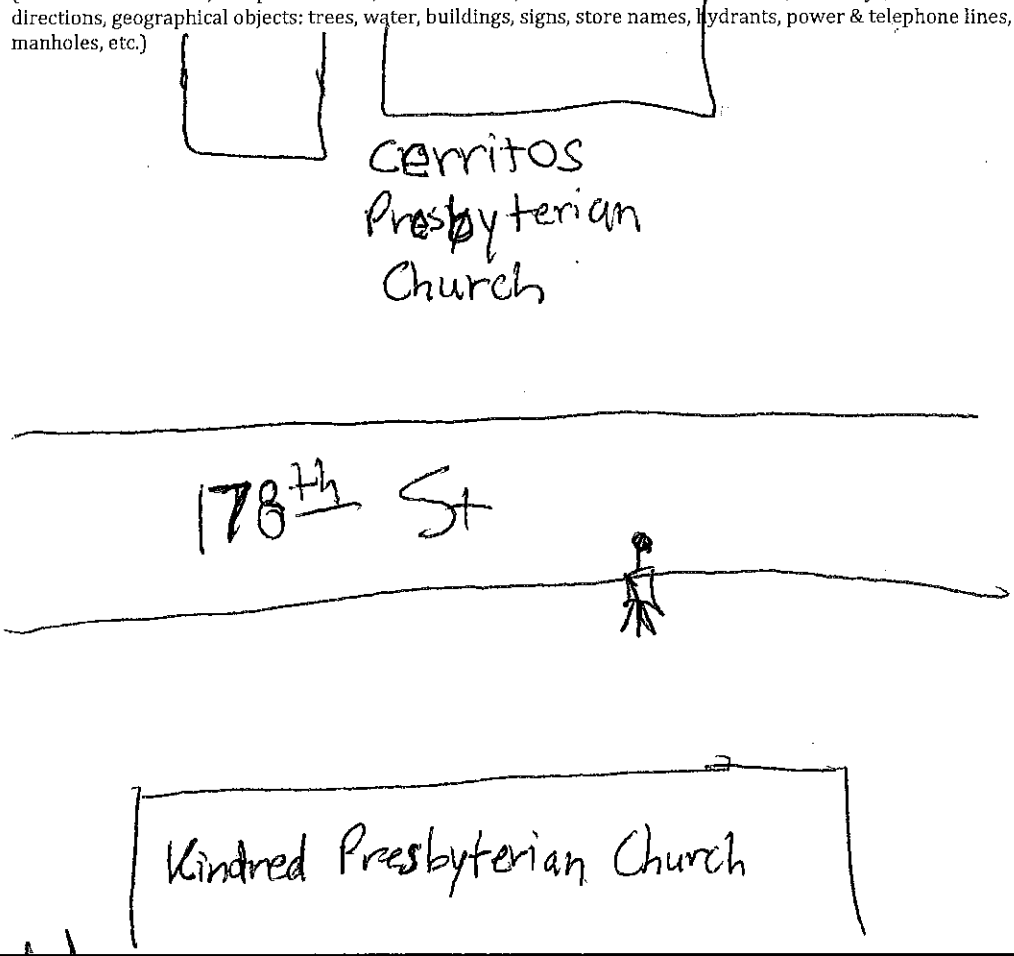

Elevation View

(Indicate terrain, roadway, height and location of receptor, meter, walls, barriers, buildings, etc.)

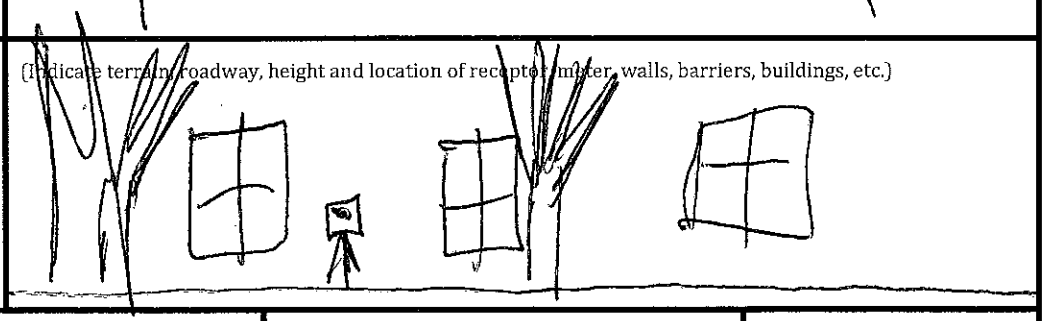

Latitude: 33.869338°	Longitude: -118.080707°	Elevation: 52ft

Noise Monitor's Signature: [signature] Date: 7/10/24

Session Report

7/10/2024

Information Panel

Name	S012_BLH080004_10072024_142655
Start Time	7/10/2024 11:48:55 AM
Stop Time	7/10/2024 12:03:55 PM
Device Name	BLH080004
Model Type	SoundPro DL
Device Firmware Rev	R.13J
Comments	

Summary Data Panel

Description	Meter	Value	Description	Meter	Value
Leq	1	55.9 dB	L90	1	45.7 dB
Lmax	1	72.5 dB	Lmin	1	44.7 dB
Exchange Rate	1	3 dB	Weighting	1	A
Response	1	SLOW	Bandwidth	1	OFF
Exchange Rate	2	3 dB	Weighting	2	C
Response	2	FAST			

Statistics Table

dB:	0.0	0.1	0.2	0.3	0.4	0.5	0.6	0.7	0.8	0.9	%
44:	0.00	0.00	0.00	0.00	0.00	0.00	0.00	0.09	0.12	0.11	0.32
45:	0.23	0.56	0.55	1.01	1.13	1.38	1.10	2.11	1.87	2.07	12.00
46:	2.20	2.01	1.92	1.68	1.54	1.45	1.70	2.16	2.44	2.05	19.15
47:	2.55	3.61	2.93	2.72	2.14	1.82	1.59	1.04	0.99	0.91	20.29
48:	1.03	0.93	0.67	1.01	0.65	0.67	0.69	0.87	1.21	0.98	8.70
49:	0.91	0.99	0.97	0.75	0.73	0.67	0.63	0.54	0.61	0.63	7.44
50:	0.60	0.70	0.59	0.74	0.72	0.77	0.64	0.63	0.66	0.48	6.53
51:	0.41	0.56	0.38	0.39	0.32	0.27	0.26	0.28	0.26	0.27	3.41
52:	0.27	0.27	0.24	0.22	0.24	0.20	0.18	0.19	0.18	0.21	2.19
53:	0.19	0.18	0.18	0.18	0.16	0.17	0.18	0.19	0.17	0.18	1.78
54:	0.19	0.16	0.11	0.16	0.19	0.15	0.13	0.13	0.20	0.22	1.64
55:	0.19	0.18	0.15	0.15	0.15	0.13	0.14	0.13	0.16	0.14	1.52
56:	0.13	0.12	0.14	0.15	0.18	0.15	0.13	0.13	0.13	0.13	1.40

57:	0.13	0.15	0.12	0.14	0.16	0.14	0.14	0.16	0.15	0.14	1.44
58:	0.14	0.18	0.19	0.19	0.17	0.14	0.16	0.15	0.16	0.16	1.66
59:	0.14	0.16	0.14	0.13	0.14	0.15	0.15	0.16	0.15	0.14	1.44
60:	0.18	0.18	0.11	0.18	0.20	0.16	0.14	0.13	0.13	0.11	1.53
61:	0.11	0.10	0.11	0.11	0.12	0.10	0.12	0.11	0.12	0.11	1.11
62:	0.14	0.13	0.11	0.16	0.15	0.14	0.16	0.22	0.13	0.15	1.49
63:	0.17	0.20	0.12	0.14	0.13	0.12	0.11	0.09	0.07	0.10	1.27
64:	0.10	0.16	0.11	0.11	0.09	0.10	0.11	0.11	0.07	0.06	1.03
65:	0.06	0.06	0.09	0.06	0.07	0.07	0.08	0.10	0.10	0.06	0.76
66:	0.06	0.06	0.05	0.06	0.05	0.04	0.04	0.07	0.05	0.07	0.54
67:	0.05	0.02	0.03	0.02	0.02	0.02	0.02	0.02	0.02	0.02	0.24
68:	0.02	0.02	0.03	0.03	0.02	0.03	0.03	0.03	0.04	0.03	0.27
69:	0.04	0.04	0.06	0.06	0.03	0.04	0.04	0.05	0.02	0.04	0.41
70:	0.03	0.02	0.02	0.02	0.02	0.02	0.02	0.01	0.02	0.02	0.19
71:	0.02	0.02	0.03	0.04	0.01	0.01	0.01	0.01	0.01	0.01	0.18
72:	0.01	0.01	0.01	0.01	0.03	0.00	0.00	0.00	0.00	0.00	0.08

Exceedance Table

.	0%	1%	2%	3%	4%	5%	6%	%7	%8	%9
0%:		68.3	65.7	64.5	63.5	62.8	62.2	61.4	60.5	59.9
10%:	59.2	58.6	58.0	57.3	56.6	55.9	55.2	54.6	53.9	53.4
20%:	52.8	52.3	51.9	51.5	51.2	51.0	50.8	50.6	50.4	50.3
30%:	50.2	50.0	49.9	49.7	49.5	49.4	49.2	49.1	49.0	48.9
40%:	48.8	48.7	48.6	48.5	48.3	48.2	48.1	48.0	47.9	47.8
50%:	47.7	47.6	47.5	47.4	47.4	47.3	47.3	47.2	47.2	47.2
60%:	47.1	47.1	47.1	47.0	47.0	47.0	46.9	46.9	46.9	46.8
70%:	46.8	46.7	46.7	46.7	46.6	46.6	46.5	46.4	46.4	46.3
80%:	46.2	46.2	46.1	46.1	46.0	46.0	45.9	45.9	45.8	45.8
90%:	45.7	45.7	45.6	45.6	45.5	45.4	45.4	45.3	45.2	45.0
100%:	44.6									

Exceedance Chart

S012_BLH080004_10072024_142655: Exceedance Chart

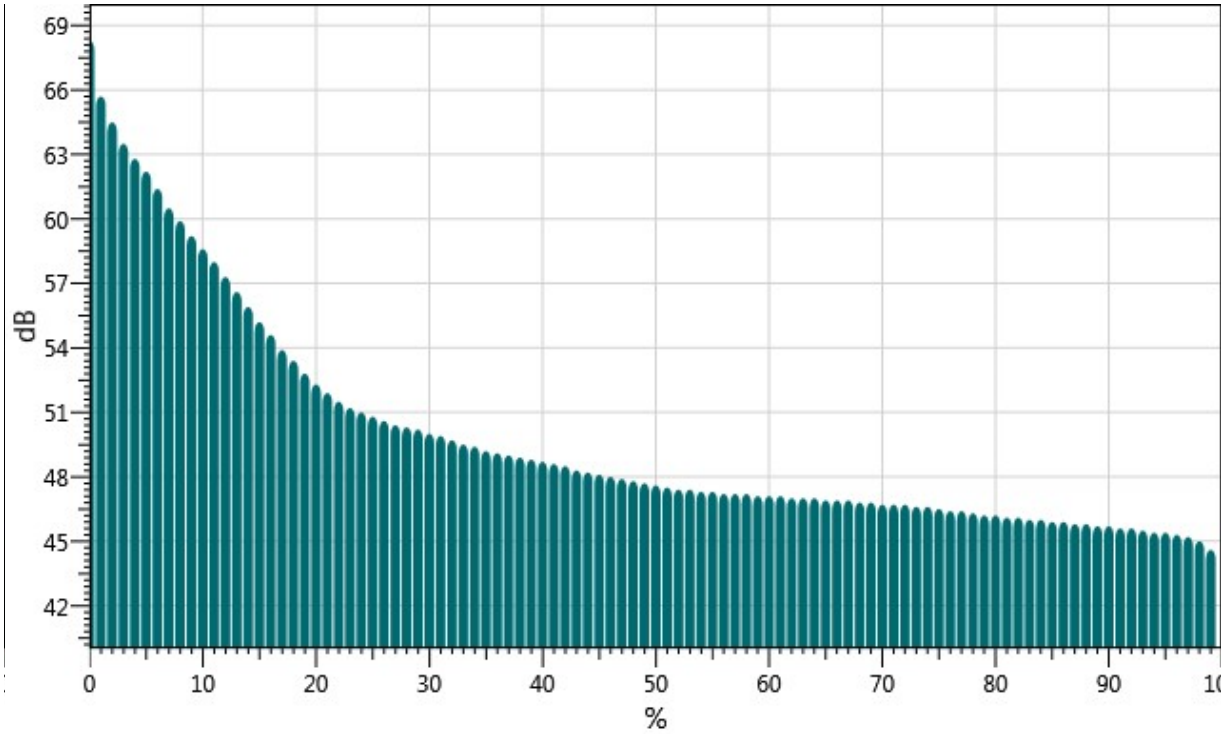

Statistics Chart

S012_BLH080004_10072024_142655: Statistics Chart

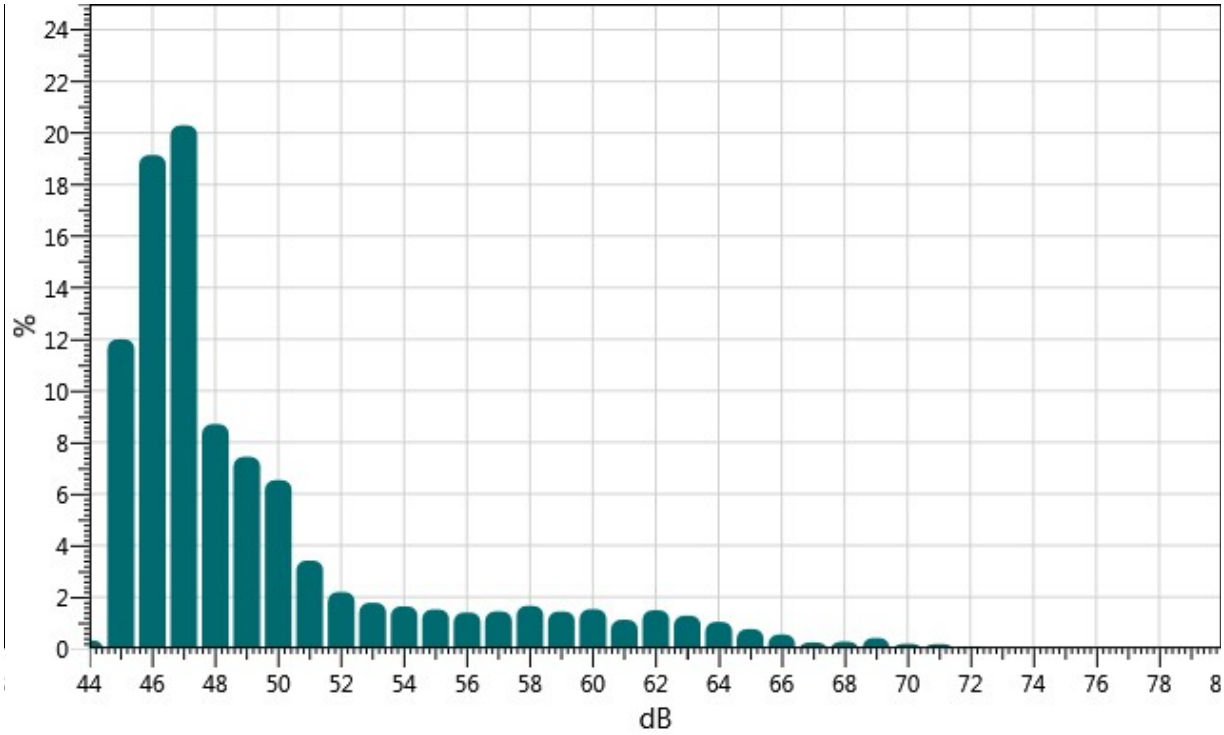

Logged Data Chart

S012_BLH080004_10072024_142655: Logged Data Chart

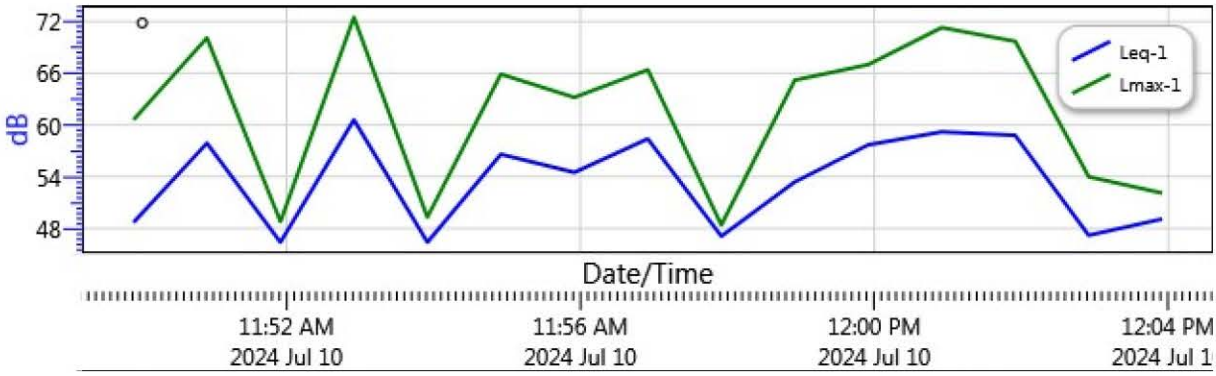

UltraSystems
environmental | management | planning

16431 Scientific Way
Irvine, CA 92618
949.788.4900

Noise Measurement Report Form – Part A

Date: 7/10/24 Day of Week: Wednesday Time: 1311 Project Number: 7277

Monitoring Segment / Area: 3 Monitoring Site Address: 11733 176th St

Measurement Taken By: Amir Ayati of UltraSystems Environmental

Average Wind Speed: 2.7 mph [km/hr] Compass Heading (meter ⊥ to source) 166°S

Temp: 87.5 °F Relative Humidity: 58.5 % Compass Heading (into wind) 237°SW

Cloud Cover Class (1 = heavy overcast, 2 = lightly overcast, 3 = sunny) 3

Approximate distance of sound level meter from receptor location: 32 feet

Approximate distance of sound level meter from construction site: _____
(Leave Blank for Baseline Ambient)

Receptor Land Use (Check One): ☒ Residential ☐ Institutional ☒ Comm./Ind. ☐ Recreational

Sound Level Meter: Make and Model: Quest SoundPro DL-1-1/3 Serial Number: BLH080004

Meter Setting: ☒ A-Weighted Sound Level (SLOW) ☐ A-Weighted Sound Level (FAST)

Measurement Start Time: 1311 Measurement End Time: 1326

Total Measurement Time: 15min Session File Name (e.g., S012): S014

Check the measurement purpose:

☒ Baseline condition ☐ Ongoing construction ☐ Caltrans ☐ Complaint response

Measurement Results

Measurement Type	Measured Levels (dB)	
Calibration	Pre: 114.0	Post: 114.1
L_{eq} (h)	Slow: 55.3	Fast:
L_{max}	Slow: 71.1	Fast:
L_{90}	Slow: 47.1	Fast:

Field Notes:

1. Traffic noise along 176th St.
2.
3.

Noise Monitor's Signature: [signature] Date: 7/10/24

UltraSystems
environmental | management | planning

16431 Scientific Way
Irvine, CA 92618
949.788.4900

Noise Measurement Report Form – Part B

Date: 7/10/24 Day of Week: Wednesday Time: 1311 Project Number: 7277

Monitoring Segment / Area: 3 Monitoring Site Address: 11733 176th St.

Site Map

Plan View

North Arrow (fill-in)

(Indicate site location, receptor location, meter location, distance in feet to landmarks, roadways, travel lane directions, geographical objects: trees, water, buildings, signs, store names, hydrants, power & telephone lines, manholes, etc.)

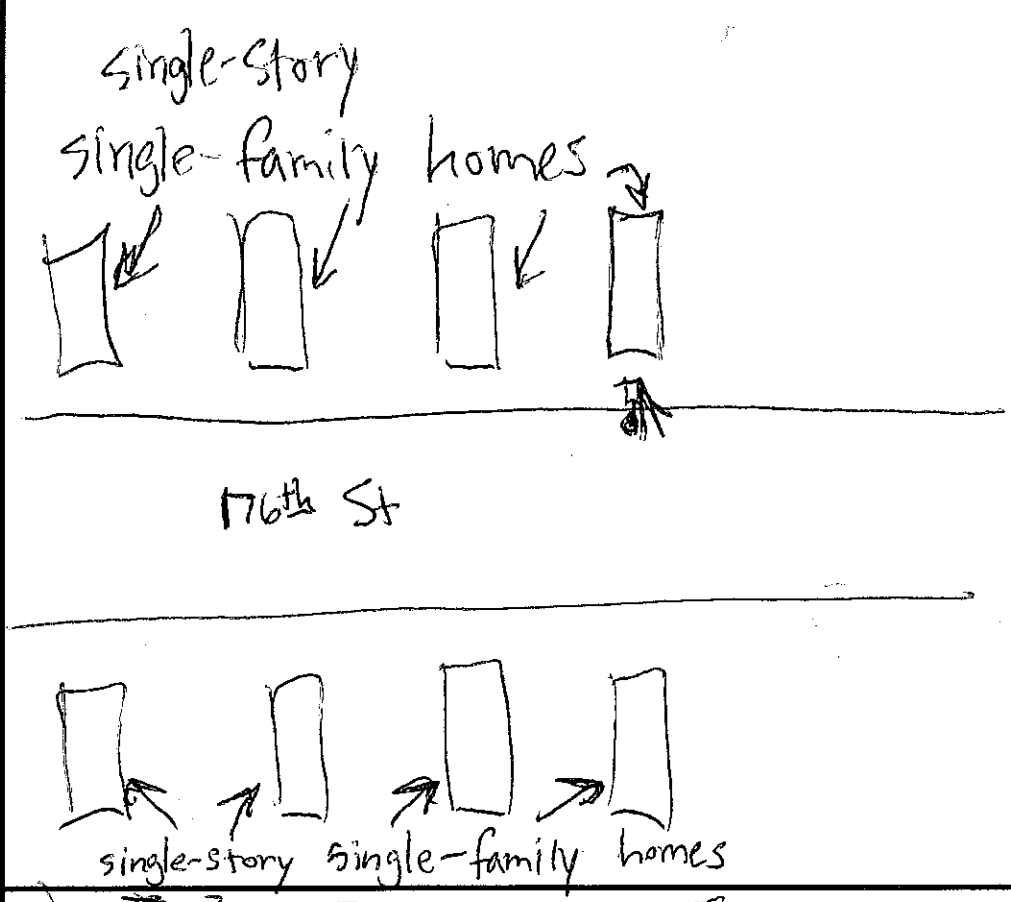

Elevation View

(Indicate terrain, roadway, height and location of receptor, meter, walls, barriers, buildings, etc.)

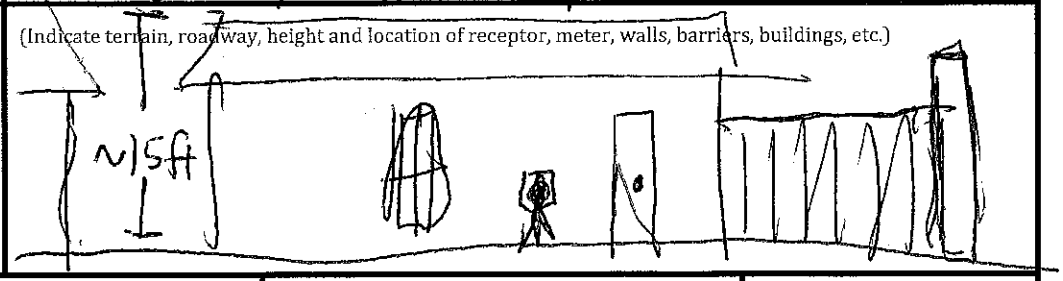

Latitude: 33.871244°	Longitude: -118.083446°	Elevation: 67 ft

Noise Monitor's Signature: [signature] Date: 7/10/24

Session Report

7/10/2024

Information Panel

Name	S014_BLH080004_10072024_142712
Start Time	7/10/2024 1:07:00 PM
Stop Time	7/10/2024 1:22:00 PM
Device Name	BLH080004
Model Type	SoundPro DL
Device Firmware Rev	R.13J
Comments	

Summary Data Panel

Description	Meter	Value	Description	Meter	Value
Leq	1	55.3 dB	L90	1	47.1 dB
Lmax	1	71.1 dB	Lmin	1	46.2 dB
Exchange Rate	1	3 dB	Weighting	1	A
Response	1	SLOW	Bandwidth	1	OFF
Exchange Rate	2	3 dB	Weighting	2	C
Response	2	FAST			

Statistics Table

dB:	0.0	0.1	0.2	0.3	0.4	0.5	0.6	0.7	0.8	0.9	%
46:	0.00	0.00	0.01	0.12	0.07	0.07	0.06	0.63	1.43	1.27	3.65
47:	2.25	2.64	2.32	2.29	1.99	2.32	2.51	2.68	2.91	2.86	24.77
48:	2.58	2.39	1.56	1.89	2.07	2.37	2.16	2.15	1.64	1.66	20.47
49:	1.70	1.73	1.69	1.70	1.42	1.42	1.06	1.16	1.27	1.22	14.37
50:	1.02	0.98	0.85	0.94	0.78	0.71	0.77	0.78	0.88	0.66	8.36
51:	0.70	0.68	0.38	0.44	0.47	0.37	0.33	0.29	0.28	0.31	4.24
52:	0.28	0.35	0.36	0.27	0.30	0.37	0.33	0.36	0.36	0.35	3.32
53:	0.41	0.45	0.46	0.46	0.33	0.46	0.46	0.41	0.36	0.30	4.10
54:	0.27	0.35	0.18	0.32	0.25	0.26	0.27	0.30	0.20	0.17	2.60
55:	0.19	0.17	0.21	0.28	0.14	0.13	0.13	0.13	0.15	0.15	1.68
56:	0.15	0.16	0.16	0.15	0.17	0.14	0.14	0.15	0.15	0.14	1.52
57:	0.16	0.17	0.11	0.13	0.16	0.15	0.13	0.16	0.15	0.15	1.48
58:	0.19	0.14	0.19	0.17	0.14	0.13	0.12	0.13	0.15	0.15	1.51

59:	0.14	0.14	0.15	0.15	0.13	0.13	0.19	0.17	0.15	0.13	1.47
60:	0.14	0.13	0.08	0.11	0.12	0.11	0.13	0.10	0.09	0.09	1.10
61:	0.08	0.10	0.11	0.10	0.13	0.10	0.10	0.10	0.09	0.07	0.99
62:	0.09	0.08	0.10	0.10	0.07	0.08	0.08	0.08	0.10	0.09	0.86
63:	0.09	0.13	0.05	0.08	0.06	0.06	0.06	0.05	0.06	0.08	0.73
64:	0.06	0.06	0.10	0.07	0.13	0.13	0.08	0.04	0.03	0.03	0.72
65:	0.03	0.03	0.04	0.03	0.05	0.05	0.04	0.05	0.04	0.05	0.40
66:	0.04	0.03	0.02	0.03	0.04	0.04	0.03	0.02	0.02	0.02	0.30
67:	0.02	0.02	0.02	0.01	0.02	0.02	0.02	0.02	0.02	0.04	0.21
68:	0.03	0.03	0.02	0.02	0.03	0.04	0.05	0.04	0.03	0.03	0.32
69:	0.05	0.06	0.05	0.06	0.06	0.04	0.07	0.05	0.04	0.04	0.51
70:	0.07	0.07	0.04	0.02	0.02	0.02	0.03	0.01	0.00	0.00	0.29
71:	0.01	0.01	0.00	0.00	0.00	0.00	0.00	0.00	0.00	0.00	0.02

Exceedance Table

.	0%	1%	2%	3%	4%	5%	6%	%7	%8	%9
0%:		68.4	65.0	63.5	62.3	61.2	60.2	59.5	58.8	58.1
10%:	57.5	56.8	56.1	55.5	54.9	54.5	54.1	53.8	53.5	53.3
20%:	53.0	52.8	52.5	52.2	51.9	51.6	51.3	51.0	50.9	50.8
30%:	50.6	50.5	50.4	50.2	50.1	50.0	49.9	49.8	49.7	49.7
40%:	49.6	49.5	49.4	49.3	49.3	49.2	49.1	49.1	49.0	49.0
50%:	48.9	48.9	48.8	48.7	48.7	48.6	48.6	48.5	48.5	48.4
60%:	48.4	48.4	48.3	48.3	48.2	48.2	48.1	48.0	48.0	47.9
70%:	47.9	47.9	47.8	47.8	47.8	47.7	47.7	47.7	47.6	47.6
80%:	47.6	47.5	47.5	47.4	47.4	47.3	47.3	47.2	47.2	47.2
90%:	47.1	47.1	47.0	47.0	47.0	46.9	46.9	46.8	46.7	46.7
100%:	46.1									

Exceedance Chart

S014_BLH080004_10072024_142712: Exceedance Chart

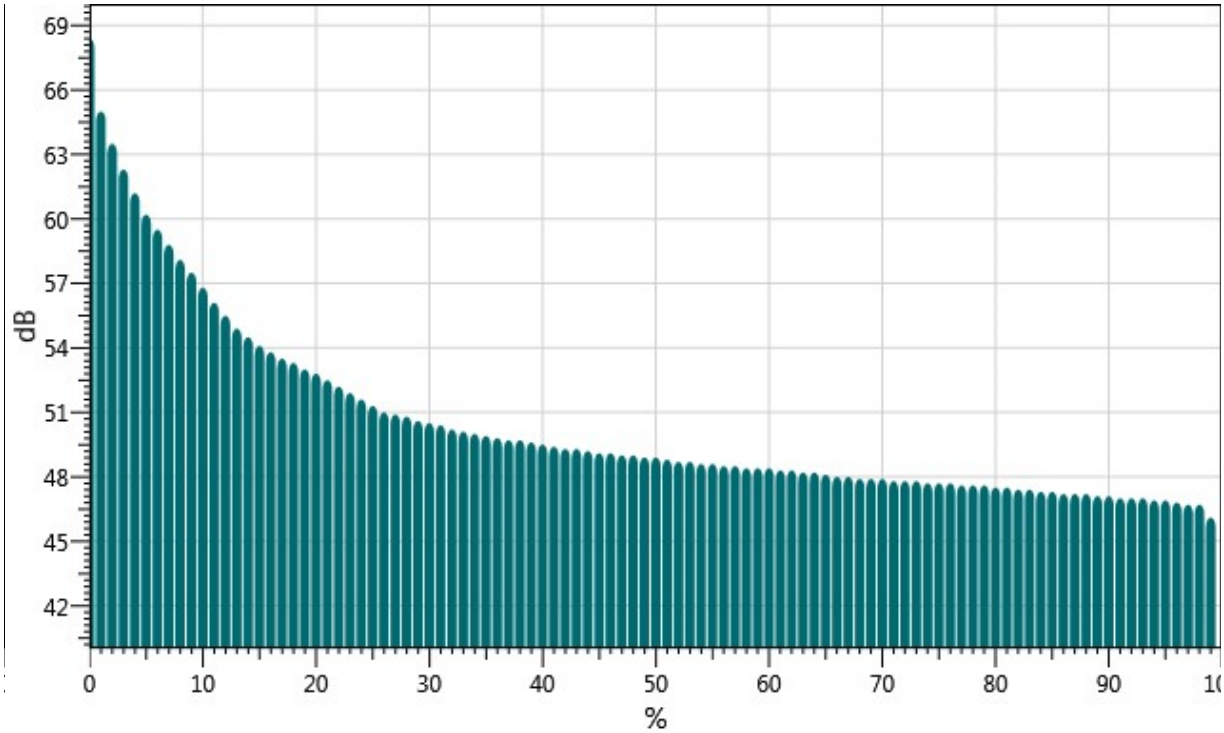

Statistics Chart

S014_BLH080004_10072024_142712: Statistics Chart

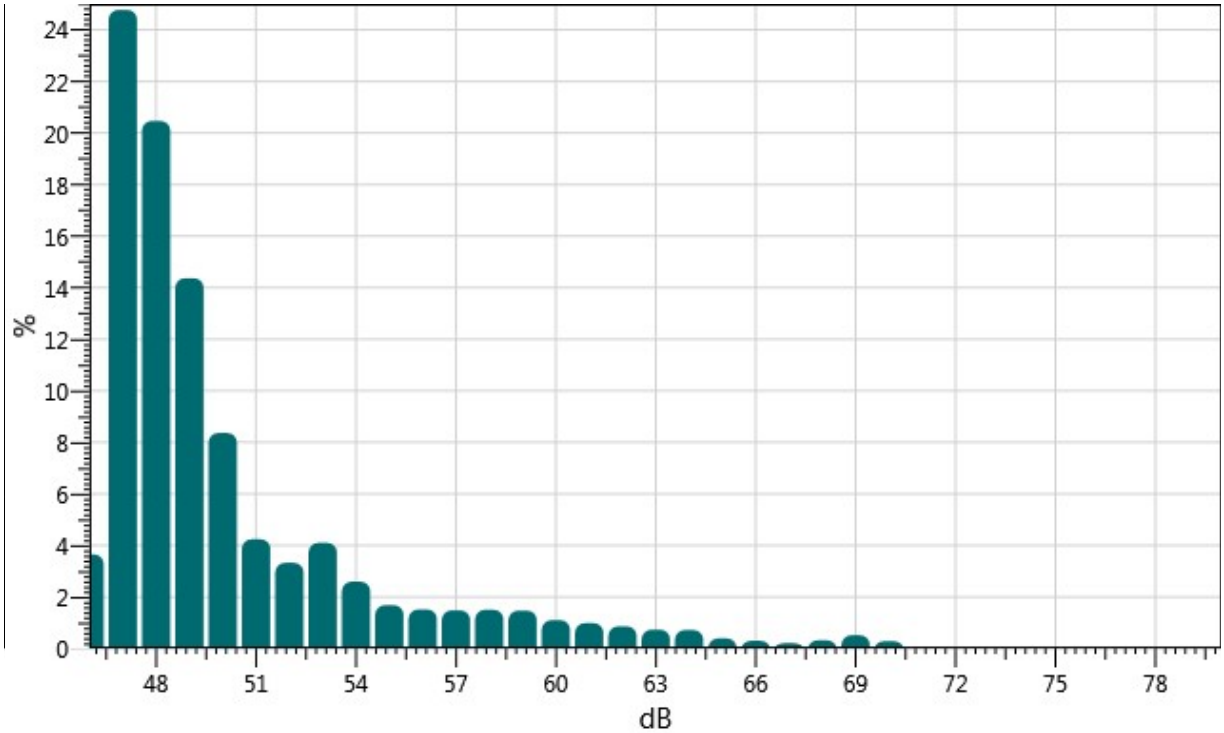

Logged Data Chart

S014_BLH080004_10072024_142712: Logged Data Chart

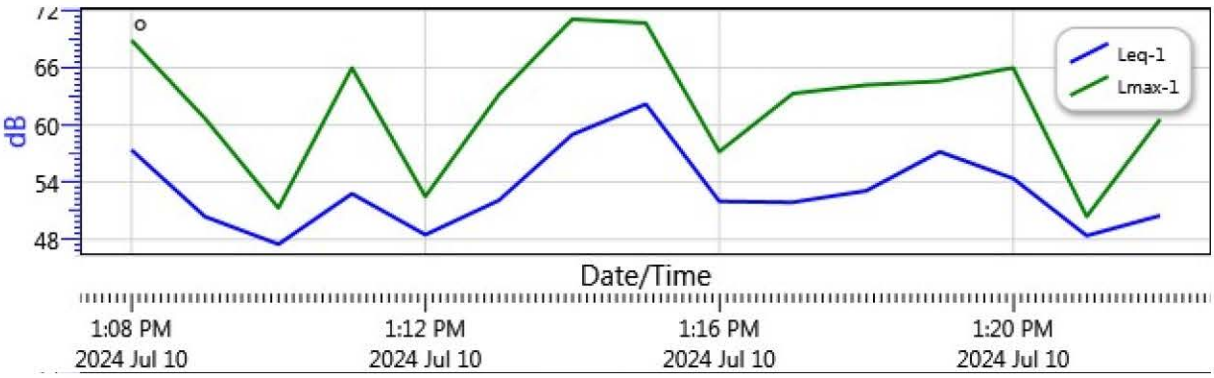

UltraSystems
environmental | management | planning

16431 Scientific Way
Irvine, CA 92618
949.788.4900

Noise Measurement Report Form – Part A

Date: 7/10/24 Day of Week: Wednesday Time: 1117 Project Number: 7277

Monitoring Segment / Area: 4 Monitoring Site Address: 17707 Elaine Ave

Measurement Taken By: Amir Ayati of UltraSystems Environmental

Average Wind Speed: 3.5 mph [km/hr] Compass Heading (meter ⊥ to source) 62°NE

Temp: 78.6 °F Relative Humidity: 69.5 % Compass Heading (into wind) 160°S

Cloud Cover Class (1 = heavy overcast, 2 = lightly overcast, 3 = sunny) 3

Approximate distance of sound level meter from receptor location: 56 feet

Approximate distance of sound level meter from construction site: _____
(Leave Blank for Baseline Ambient)

Receptor Land Use (Check One): ☒ Residential ☒ Institutional ☐ Comm./Ind. ☐ Recreational

Sound Level Meter: Make and Model: Quest SoundPro DL-1-1/3 Serial Number: BLH080004

Meter Setting: ☒ A-Weighted Sound Level (SLOW) ☐ A-Weighted Sound Level (FAST)

Measurement Start Time: 1117 Measurement End Time: 1132

Total Measurement Time: 15min Session File Name (e.g., S012): S011

Check the measurement purpose:

☒ Baseline condition ☐ Ongoing construction ☐ Caltrans ☐ Complaint response

Measurement Results

Measurement Type	Measured Levels (dB)	
Calibration	Pre: 114.0	Post: 113.9
L_{eq} (h)	Slow: 59.1	Fast:
L_{max}	Slow: 73.3	Fast:
L_{90}	Slow: 44.5	Fast:

Field Notes:

1. Traffic noise along Elaine Avenue.
2.
3.

Noise Monitor's Signature: _____ Date: 7/10/24

UltraSystems
environmental | management | planning

16431 Scientific Way
Irvine, CA 92618
949.788.4900

Noise Measurement Report Form – Part B

Date: 7/10/24 Day of Week: Wednesday Time: 1117 Project Number: 7277

Monitoring Segment / Area: 4 Monitoring Site Address: 17707 Elaine Ave

Site Map

Plan View

North Arrow (fill-in)

(Indicate site location, receptor location, meter location, distance in feet to landmarks, roadways, travel lane directions, geographical objects: trees, water, buildings, signs, store names, hydrants, power & telephone lines, manholes, etc.)

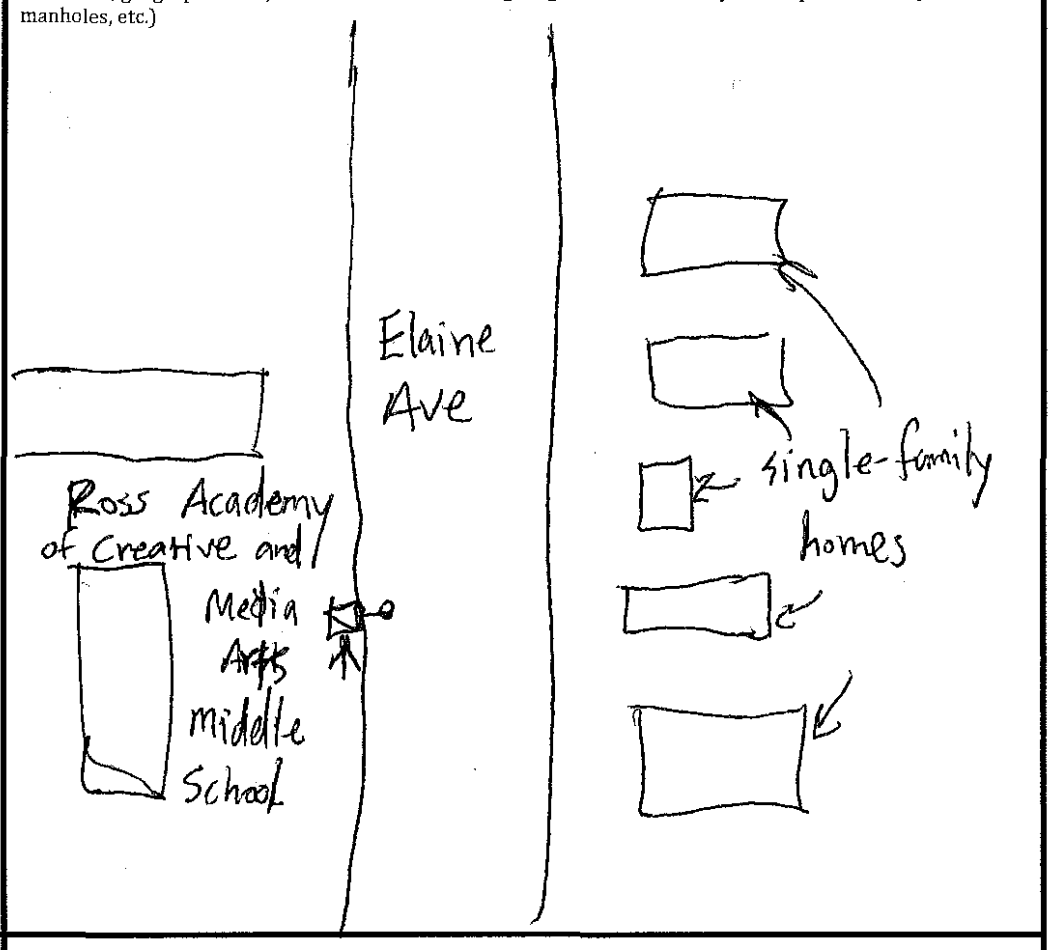

Elevation View

(Indicate terrain, roadway, height and location of receptor, meter, walls, barriers, buildings, etc.)



Latitude: 33.870547°	Longitude: -118.076955°	Elevation: 50 ft

Noise Monitor's Signature: _____ Date: 7/10/24

Session Report

7/10/2024

Information Panel

Name	S011_BLH080004_10072024_142641
Start Time	7/10/2024 11:13:53 AM
Stop Time	7/10/2024 11:28:53 AM
Device Name	BLH080004
Model Type	SoundPro DL
Device Firmware Rev	R.13J
Comments	

Summary Data Panel

Description	Meter	Value	Description	Meter	Value
Leq	1	59.1 dB	L90	1	44.5 dB
Lmax	1	73.3 dB	Lmin	1	43.5 dB
Exchange Rate	1	3 dB	Weighting	1	A
Response	1	SLOW	Bandwidth	1	OFF
Exchange Rate	2	3 dB	Weighting	2	C
Response	2	FAST			

Statistics Table

dB:	0.0	0.1	0.2	0.3	0.4	0.5	0.6	0.7	0.8	0.9	%
43:	0.00	0.00	0.00	0.00	0.00	0.01	0.13	0.28	0.47	0.63	1.52
44:	0.64	1.02	1.05	1.26	1.72	2.09	2.09	2.46	2.87	2.56	17.76
45:	2.13	1.66	1.60	1.78	1.60	1.64	1.70	1.43	1.19	1.39	16.13
46:	1.57	1.70	1.66	1.35	1.17	1.02	0.82	0.70	0.78	0.84	11.62
47:	0.76	0.65	0.67	0.72	0.73	0.67	0.74	0.57	0.69	0.89	7.10
48:	0.83	0.73	0.50	0.58	0.44	0.51	0.50	0.35	0.49	0.38	5.31
49:	0.32	0.30	0.28	0.29	0.32	0.28	0.27	0.24	0.22	0.22	2.72
50:	0.20	0.21	0.22	0.29	0.24	0.20	0.21	0.27	0.23	0.30	2.38
51:	0.26	0.32	0.13	0.21	0.23	0.20	0.18	0.19	0.24	0.20	2.14
52:	0.19	0.19	0.18	0.18	0.25	0.23	0.21	0.21	0.25	0.23	2.11
53:	0.23	0.29	0.27	0.25	0.21	0.21	0.20	0.21	0.31	0.27	2.44
54:	0.24	0.24	0.15	0.24	0.28	0.21	0.24	0.23	0.18	0.17	2.18
55:	0.18	0.18	0.18	0.16	0.17	0.17	0.17	0.16	0.16	0.16	1.69

56:	0.17	0.18	0.30	0.23	0.21	0.24	0.24	0.20	0.20	0.19	2.17
57:	0.19	0.23	0.15	0.22	0.20	0.18	0.18	0.20	0.17	0.18	1.89
58:	0.18	0.16	0.16	0.17	0.18	0.18	0.16	0.18	0.17	0.17	1.72
59:	0.17	0.16	0.16	0.17	0.18	0.17	0.18	0.19	0.21	0.22	1.82
60:	0.19	0.22	0.15	0.18	0.19	0.18	0.18	0.17	0.18	0.17	1.82
61:	0.18	0.16	0.18	0.17	0.18	0.17	0.17	0.17	0.21	0.18	1.77
62:	0.19	0.19	0.18	0.18	0.19	0.18	0.21	0.23	0.22	0.21	1.98
63:	0.21	0.22	0.13	0.18	0.21	0.22	0.22	0.20	0.17	0.16	1.91
64:	0.16	0.16	0.20	0.18	0.17	0.17	0.17	0.26	0.18	0.21	1.88
65:	0.22	0.23	0.28	0.18	0.19	0.18	0.17	0.20	0.18	0.18	2.01
66:	0.13	0.14	0.09	0.13	0.14	0.18	0.18	0.16	0.19	0.13	1.45
67:	0.12	0.10	0.12	0.12	0.13	0.13	0.10	0.11	0.14	0.12	1.19
68:	0.12	0.07	0.09	0.09	0.09	0.10	0.11	0.10	0.10	0.12	0.97
69:	0.09	0.09	0.07	0.09	0.08	0.09	0.08	0.09	0.08	0.07	0.83
70:	0.08	0.11	0.13	0.10	0.08	0.07	0.10	0.04	0.05	0.03	0.78
71:	0.03	0.04	0.03	0.04	0.04	0.04	0.04	0.04	0.06	0.04	0.40
72:	0.05	0.05	0.03	0.02	0.01	0.02	0.02	0.01	0.02	0.02	0.24
73:	0.03	0.03	0.02	0.01	0.00	0.00	0.00	0.00	0.00	0.00	0.09

Exceedance Table

.	0%	1%	2%	3%	4%	5%	6%	%7	%8	%9
0%:		70.4	69.3	68.2	67.3	66.5	65.8	65.3	64.8	64.3
10%:	63.8	63.3	62.7	62.2	61.7	61.1	60.6	60.0	59.5	58.9
20%:	58.4	57.8	57.2	56.7	56.3	55.8	55.2	54.6	54.2	53.8
30%:	53.3	52.9	52.5	52.0	51.5	51.0	50.7	50.2	49.8	49.4
40%:	49.0	48.7	48.5	48.3	48.1	48.0	47.8	47.7	47.6	47.4
50%:	47.3	47.1	47.0	46.8	46.7	46.6	46.5	46.4	46.3	46.2
60%:	46.1	46.1	46.0	46.0	45.9	45.8	45.7	45.7	45.6	45.5
70%:	45.5	45.4	45.3	45.3	45.2	45.2	45.1	45.0	45.0	44.9
80%:	44.9	44.8	44.8	44.8	44.7	44.7	44.7	44.6	44.6	44.5
90%:	44.5	44.4	44.4	44.3	44.3	44.2	44.1	44.0	43.9	43.8
100%:	43.4									

Exceedance Chart

S011_BLH080004_10072024_142641: Exceedance Chart

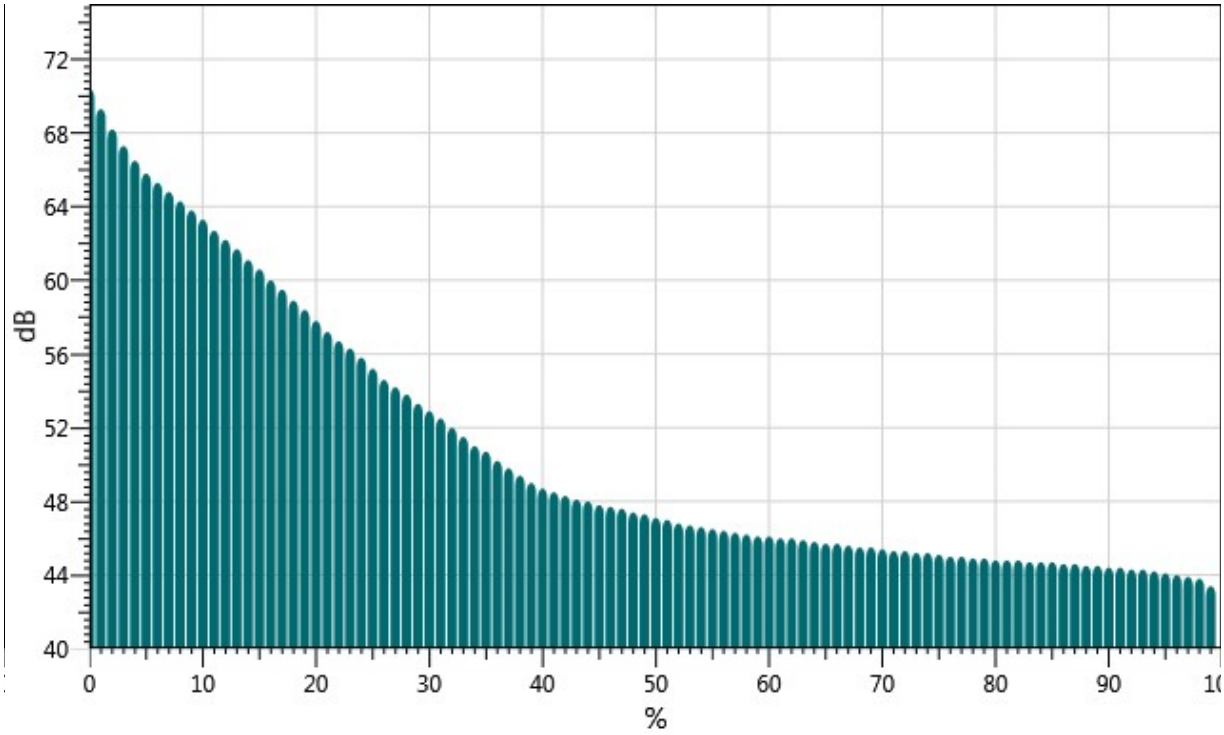

Statistics Chart

S011_BLH080004_10072024_142641: Statistics Chart

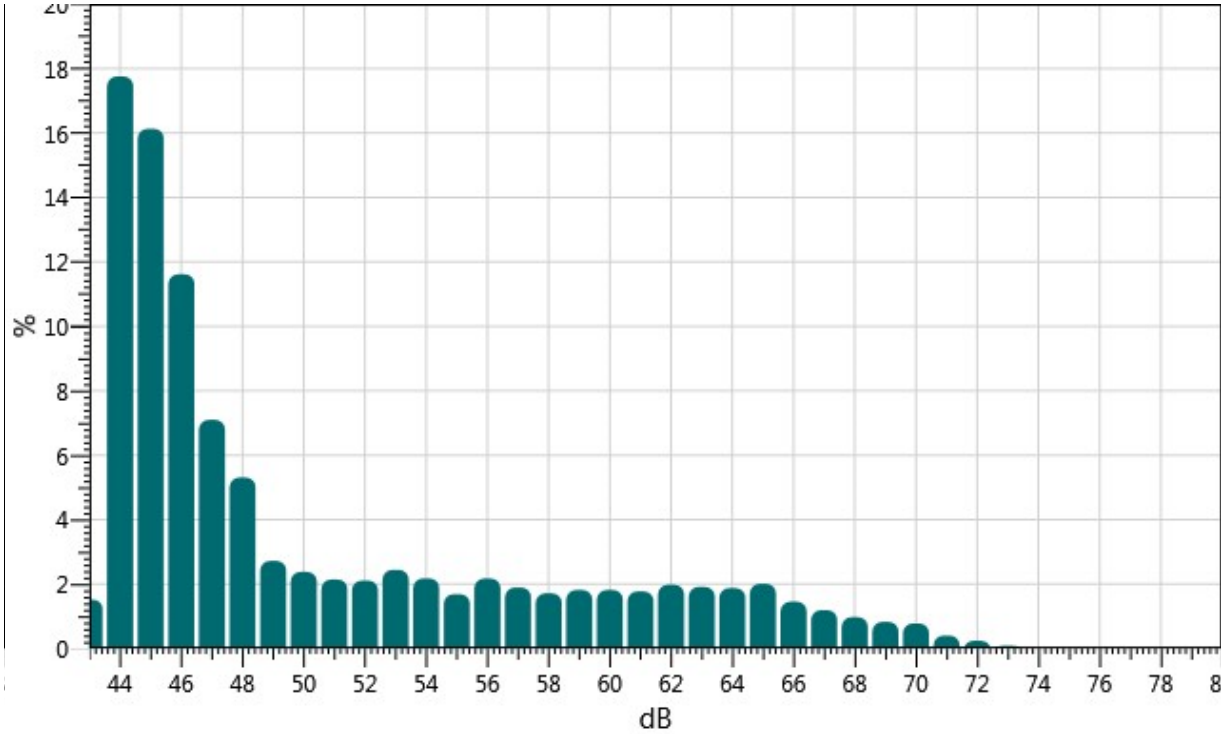

Logged Data Chart

S011_BLH080004_10072024_142641: Logged Data Chart

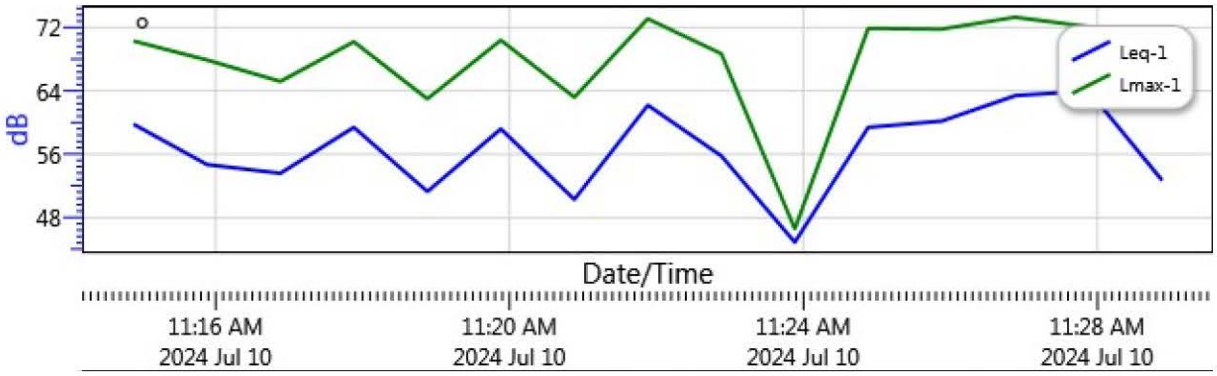

APPENDIX J

LIMITED VMT ANALYSIS

August 21, 2024

Ms. Betsy Linday
ULTRASYSTEMS ENVIRONMENTAL
16431 Scientific Way
Irvine, CA 92618

Subject: Artesia Mixed-Use Project VMT Analysis, City of Artesia

Dear Ms. Linday:

A. Introduction

RK ENGINEERING GROUP, INC. (RK) is pleased to submit this Vehicle Miles Traveled (VMT) Analysis for the Artesia Mixed-Use Project.

The purpose of this study is to analyze the potential VMT impact from the project, pursuant to the City of Artesia and California Environrmental Quality Act (CEQA) standards and requirements. The City of Artesia has not adopted a methodology and significance threshold for analyzing VMT impacts under CEQA. As such, this study utilizes the Los Angeles Department of Transportation (LADOT) Transportation Assessment Guidelines, dated July 2020 (County of Los Angeles VMT Guidelines), as guidance for analyzing and assessing impacts.

B. Project Description

The project site is located at 17610-17618 Pioneer Boulevard at the southeast corner of Pioneer Boulevard and 176th Street in the City of Artesia. The proposed project is currently vacant. The proposed project consists of the development of a six (6)-story mixed-use building containing 83 multifamily residential condominiums, 2,600 square feet (SF) of amenity space, 1,252 SF rooftop commercial space, and a parking garage that will provide 163 on-site parking spaces.

Access to the project is proposed via two (2) unsignalized driveways located along 176th Street.

Exhibit A shows the location map of the proposed project. **Exhibit B** illustrates the proposed site plan.

C. Existing Local Transit Within Vicinity of Project

As shown in Exhibit A, there are approximately seven (7) bus stops located within the immediate vicinity of the project site. The seven (7) bus stops and the transit service lines that serve these bus stops are identified below:

- Bus Stop ID #1263 – Norwalk Transit Line 2 & Metro Bus Line 62
- Bus Stop ID #1266 – Norwalk Transit Line 2
- Bus Stop ID #1267 – Norwalk Transit Line 2
- Bus Stop ID #1288 – Norwalk Transit Line 2
- Bus Stop ID #4374 – Metro Bus Line 62
- Bus Stop ID #4379 – Metro Bus Line 62
- Bus Stop ID #12838 – Metro Bus Line 62

Table 1 summarizes the service area and the approximate frequency in minutes during weekday peak periods for the aforementioned bus lines.

Table 1
Summary of Bus Lines Within Vicinity of the Project Site[1]

Transit Service	Line	Service Area	Frequency (Min.)
Metro	62	Downtown LA - Hawaiian Gardens via Telegraph Rd	25-60
Norwalk Transit	2	NSQ/C Line/Cerritos College/Cerritos Mall	37

1 *Source*: Los Angeles Metro
Website: https://www.metro.net/riding/guide/system-maps/ Accessed: July 2024.

D. Project Trip Generation

Trip generation represents the amount of traffic that is attracted and produced by a development. Trip generation is typically estimated based on the trip generation rates from the latest Institute of Transportation Engineers (ITE) Trip Generation Manual. The latest and most recent version (11th Edition, 2021) of the ITE Manual has been utilized for this trip generation analysis. This publication provides a comprehensive evaluation of trip generation rates for a variety of land uses.

As previously mentioned, the proposed project consists of the development of a six (6)-story mixed-use building containing 83 multifamily residential condominiums, 2,600 square feet (SF) of amenity space, and 1,252 SF rooftop commercial space. As such, ITE Land Use 221: Multifamily Housing (Mid-Rise) and ITE Land Use 821: Strip Retail Plaza (<40k) are the most appropriate trip rates for these proposed land uses. It should be noted that the amenity space is considered ancillary use and is not a direct trip generator. As such, it is not included in the trip generation calculations.

Table 2 shows ITE trip generation rates and forecasted projected trip generation for the proposed land uses.

Table 2
ITE Trip Generation Rates and Forecasts[1]

Land Use	ITE Code	Quantity	Units[2]	AM			PM			Daily
				In	Out	Total	In	Out	Total	
ITE Trip Generation Rates										
Multifamily Housing (Mid-Rise)	221	--	DU	23%	77%	0.37	61%	39%	0.39	4.54
Strip Retail Plaza (<40k)	822	--	TSF	60%	40%	2.36	50%	50%	6.59	54.45
Project Trip Generation Forecasts										
Multifamily Housing (Mid-Rise)	221	83	DU	7	24	31	20	12	32	377
Strip Retail Plaza (<40k)	822	1.252	TSF	2	1	3	4	4	8	68
Total Project Trip Generation				**9**	**25**	**34**	**24**	**16**	**40**	**445**

[1] *Source*: ITE Trip Generation Manual (2021, 11th Edition).
[2] DU = Dwelling Units; TSF = Thousand Square Feet

As shown in Table 2, the Project is forecast to generate approximately 445 gross daily trips, which includes 34 gross AM peak hour trips and 40 gross PM peak hour trips.

E. VMT Screening Criteria

As previously discussed, the City of Artesia has not adopted VMT analysis methodology or significance thresholds for use in CEQA compliance. As such, the City of Los Angeles VMT Guidelines are utilized in this study for the purposes of VMT assessment.

Per the County of Los Angeles VMT Guidelines, a development project may need to be assessed for VMT impacts if the project conflicts or is inconsistent with CEQA Guidelines Section 15064.3, subdivision (b)(1). The County's guidelines provide screening and impact criteria to determine if the project conflicts or is inconsistent with CEQA guidelines.

If the proposed project meets any of the following VMT screening criteria, the proposed project should be expected to have a less than significant impact without conducting a detailed project-level assessment:

- Non-Retail Project Trip Generation Screening Criteria: Project generates less than 110 Net Daily Trips.
- Retail Project Site Plan Screening Criteria: Project is a local serving retail land use with less than 50,000 Square Feet of Gross Floor Area.
- Proximity to Transit Based Screening Criteria: Project is located near a major transit stop or high-quality transit corridor, AND the following is true:
    - Project has an FAR Ratio is Greater than 0.75,
    - Project does not provide more parking than required by the County Code, and
    - Project is consistent the SCAG RTP/SCS.
- Residential Land Use Based Screening Criteria: Project is 100% affordable housing.

F. VMT Screening Assessment

Table 3 summarizes the VMT screening criteria and the findings per the County of Los Angeles VMT screening criteria for the proposed project.

Table 3
Project VMT Screening Assessment

VMT Screening Criteria	Project's Eligibility	Screening Criteria Satisfied?	
		Residential Component	Commercial Component
Project generates less than 110 Net Daily Trips.	As shown in Table 2, the project generates 438 net daily trips. As such, the Project does not meet the non-retail project trip generation criteria.	No	No
Project is a local serving retail land use with less than 50,000 Square Feet of Gross Floor Area.	The Project's retail component is local serving retail that is less than 50,000 SF (i.e., 1,252 SF). As such, the project's retail component meets the Retail Project Site Plan Screening Criteria.	No	**Yes**
Project is located near a major transit stop or high-quality transit corridor	Project is not located near a major transit stop. Additionally, as shown in Table 1, the bus lines that serve the roadways near the Project site have frequency service periods greater than 15 minutes and would therefore not qualify as high-quality transit corridors. As such, the Project does not meet the Proximity to Transit Based Screening Criteria.	No	No
Project is 100% affordable housing.	The Project is not 100% affordable housing and therefore does not meet the Residential Land Use Based Screening Criteria.	No	No

As shown in Table 3, the retail component meets the retail project site plan screening criteria and would therefore screen out of further VMT analysis. However, the residential component does not meet any of the screening criteria identified above. Therefore, further VMT analysis for the Project's residential component is required.

G. VMT Impact Criteria

The County of Los Angeles VMT Guidelines recommend the following impact criteria:

> *"A residential project would result in a potentially significant VMT impact if the project's residential VMT per capita would not be 16.8% below the existing residential VMT per capita for the Baseline Area in which the project is located."*

For the purposes of this analysis, the Baseline Area in which the project is located is considered to be the City of Artesia. The 2024 Southern California Association (SCAG) Regional Transportation Plan (RTP) travel demand model has been used to calculate the Baseline Area (City of Artesia) VMT per capita and VMT Threshold of Significance.

Table 4 shows the existing citywide average and the threshold.

Table 4
VMT Threshold of Significance[1]

Analysis Scenario	Geographic Area	Total Home-Based VMT	Total Residents	Total Home-Based VMT Per Capita
SCAG Base Model Year 2019	City of Artesia	515,401.28	18,726	27.5
16.8% Reduction in Citywide Average Home-Based VMT per Capita				**-4.6**
VMT Threshold of Significance				**22.9**

[1] *Source*: 2024 RTP SCAG Travel Demand Model

As shown in Table 3, the Threshold of Significance has been calculated to be 22.9 home-based VMT (HB-VMT) per capita.

H. VMT Analysis Methodology

The VMT analysis was conducted using the 2024 Southern California Association (SCAG) Regional Transportation Plan (RTP) travel demand model, which has a base model year of 2019. The Project is located in Traffic Analysis Zone (TAZ) 21824100.

A copy of the 2024 SCAG RTP TAZ Map with project boundaries is illustrated in **Exhibit C.**

The Project's socio-economic data was calculated based on the average household size of 3.35 per the California Department of Finance Population and Housing Estimate for Artesia for 2024. As such, the 83 multifamily DUs are anticipate to house approximately 278 residents.

Table 5 summarizes the socio-economic data changes for the Project.

Table 5
Socio-Economic Data Modifications for Project[1,2]

Traffic Analysis Zone (TAZ)	Analysis Scenario	Population	Residents	Household	Multifamily DU
21824100	Base Model Year 2019 No-Project	2,105	1,865	521	267
	Project	+278	+278	+83	+83
	Base Model Year 2019 With Project	2,383	2,143	604	350

[1] *Source*: 2024 RTP SCAG Travel Demand Model
[2] *Source*: 2024 California Department of Finance Population and Housing Estimate. Residents were estimated utilizing the City of Artesia average household size of 3.35.

I. VMT Analysis

To estimate the project's home-based VMT per capita, a Model Year 2019 With Project scenario run was conducted utilizing TransCAD 8.0. The home-based VMT for the Project was calculated by multiplying the average trip length of the Project's TAZ for home-based trips by the average daily traffic (ADT) of the residential component (i.e., 377 daily trips). The Project's TAZ has an average trip length of approximately 8.43 miles.

The Project VMT calculation and analysis are summarized in **Table 6.**

Table 6
Project VMT Summary

Traffic Analysis Zone (TAZ)	Project	Average Trip Length (miles)[1]	Average Daily Trips[2]	Project VMT	Residents[3]	VMT per Capita
21824100	Artesia Mixed-Use	8.43	377	3,178.1	278	11.4
16.8% Below City of Artesia Average VMT/Capita						**22.9**
Potentially Significant Impact?						**No**

[1] *Source*: 2024 RTP SCAG Travel Demand Model (Model Year 2019 With Project)
[2] *Source*: ITE Trip Generation Manual (2021, 11th Edition).
[3] *Source*: 2024 California Department of Finance Population and Housing Estimate. Residents were estimated utilizing the City of Artesia average household size of 3.35.

As shown in Table 6, the project VMT per capita is 11.4 VMT per capita, which is below the threshold of significance of 22.9 VMT per capita.

As a result, the project impact is less than significant, and no mitigation is required.

J. Conclusions

RK ENGINEERING GROUP, INC. (RK) appreciates this opportunity to work with ULTRASYSTEMS ENVIRONMENTAL. on this project. If you have any questions regarding this study, please do not hesitate to contact us at (949) 474-0809.

Respectfully Submitted,

RK ENGINEERING GROUP, INC.

Justin Tucker, P.E., T.E.
Associate Principal

LICENSED PROFESSIONAL ENGINEER
JUSTIN J. TUCKER
TR 3055
EXP. 03/31/26
TRAFFIC
STATE OF CALIFORNIA

Nhi Ly, EIT
Engineer II

Exhibits

Exhibit A

Location Map

N

Legend:

= Project Site

= Local Bus Stops

RK engineering group, inc.

Exhibit B

Site Plan

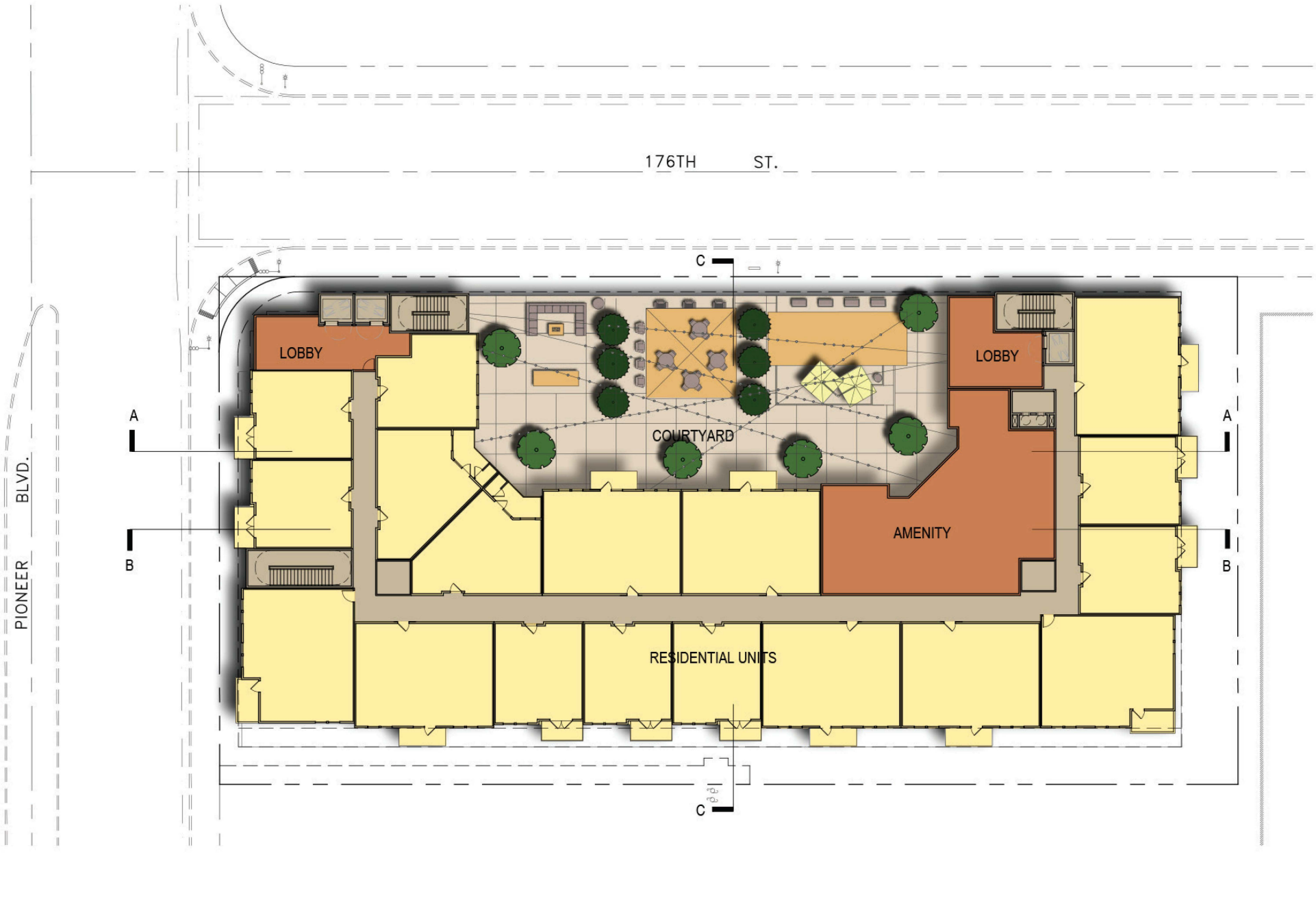

RK engineering group, inc.

Exhibit C

2024 SCAG RTP TAZ Map

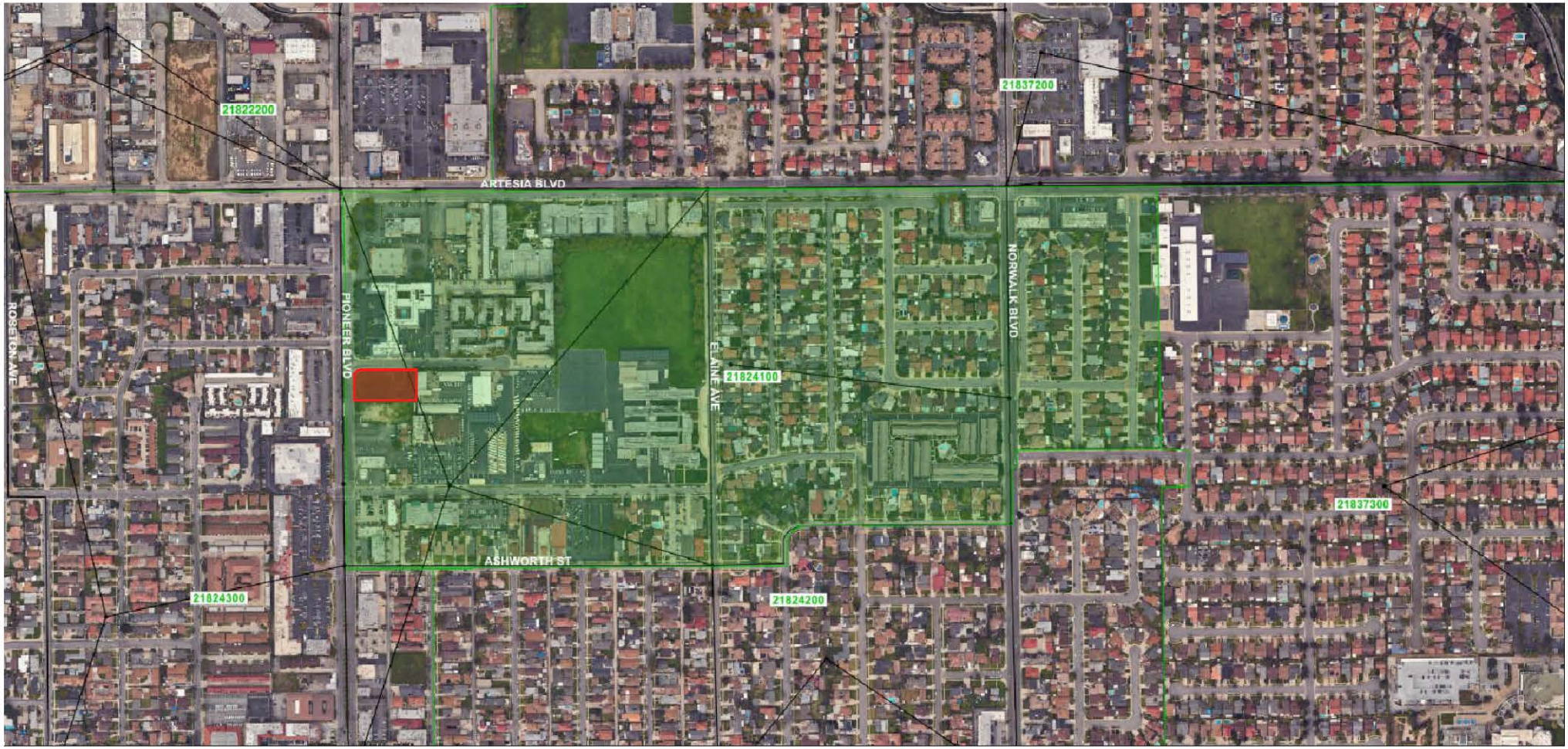

Legend:

= Project Site

= Project TAZ 2184100

= 2024 SCAG RTP TAZ Boundaries

N

RK engineering group, inc.

APPENDIX J

PRELIMINARY WATER QUALITY EXHIBIT

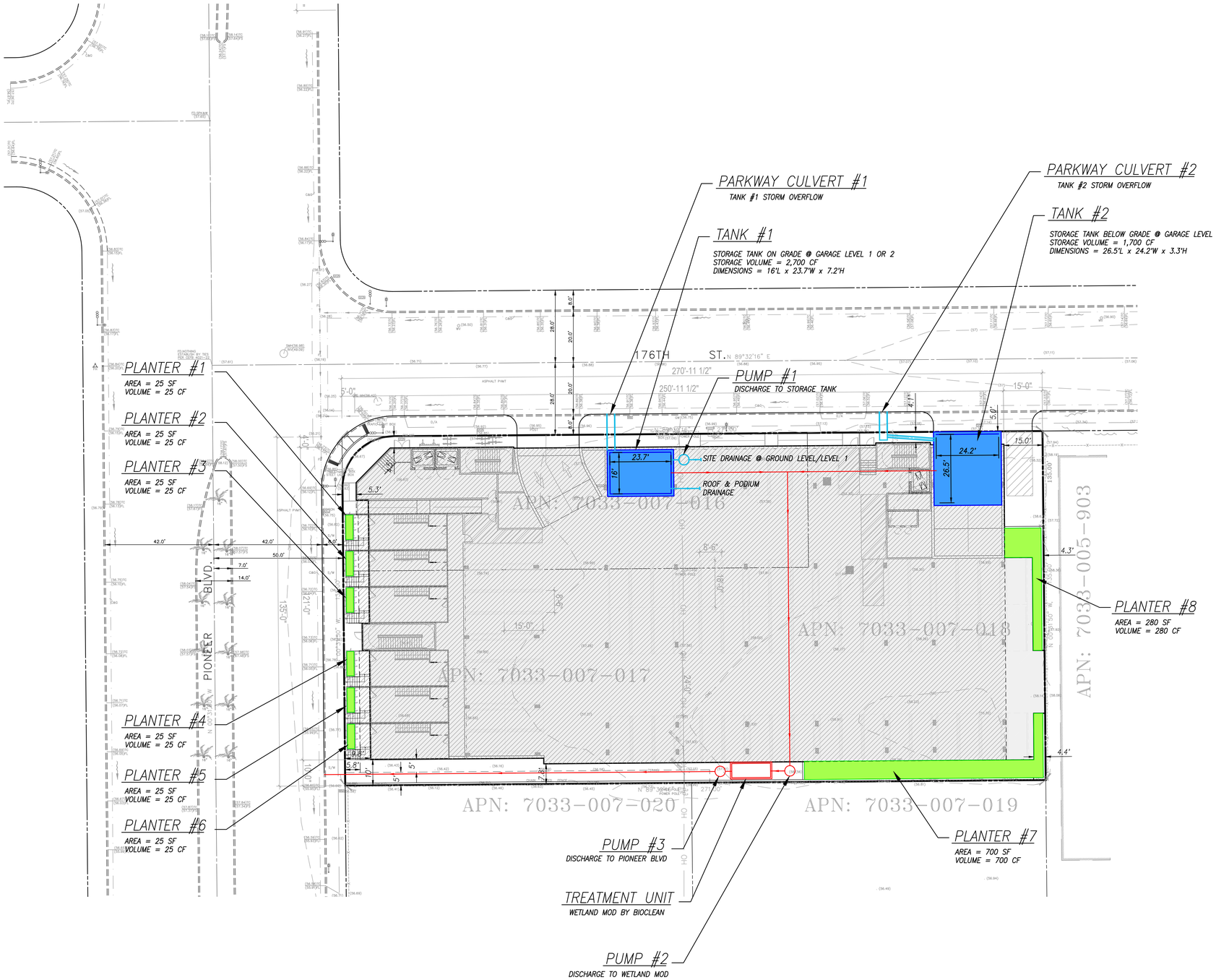

PROJECT INFO

PROJECT AREA:	0.84 Ac
1.5x SWQDv:	3,350 CF
HYDROMODIFICATION:	NOT REQUIRED

TANK #1 REDUCTION FORMULA

120 SF LID PLANTER REQUIRED TO REDUCE TANK #1 WIDTH 1 FOOT

TANK #2 REDUCTION FORMULA

87 SF LID PLANTER REQUIRED TO REDUCE TANK #2 WIDTH 1 FOOT

ARCHITECT:
HUMPHREYS & PARTNERS ARCHITECTS, L.P.
1124 BRISTOL STREET
COSTA MESA, CA 92626
(949) 955-9400

DATE: 12/27/2023
PREPARED BY:

HUNSAKER & ASSOCIATES IRVINE, INC.
PLANNING ▪ ENGINEERING ▪ SURVEYING
Three Hughes ▪ Irvine, CA 92618 ▪ PH: (949) 583-1010 ▪ FX: (949) 583-0759

CONCEPTUAL WATER QUALITY EXHIBIT

ARTESIA LIVE - ARTESIA, CA

SHEET 1 OF 1

FILE: F:\1283\Engineering\OA_Project\Exh_General\Exh_WQ\SHT01.dwg