

Notice of Exemption

Appendix E

To: Office of Planning and Research
P.O. Box 3044, Room 113
Sacramento, CA 95812-3044

County Clerk

County of: Los Angeles

12400 Imperial Hwy.

Norwalk, CA 90650

From: (Public Agency): City of Los Angeles

Department of Cannabis Regulation

221 N. Figueroa St., Suite 1245, Los Angeles, CA 90012

(Address)

Project Title: DCR CORE RECORD NO. 200526

Project Applicant: Elise Management

Project Location - Specific:

1651 S Mateo Street, Los Angeles, CA 90021 / Olympic Blvd and Santa Fe Ave

Project Location - City: Los Angeles

Project Location - County: Los Angeles

Description of Nature, Purpose and Beneficiaries of Project:

Cultivation of commercial cannabis products under State and local law.

Name of Public Agency Approving Project: City of Los Angeles, Department of Cannabis Regulation

Name of Person or Agency Carrying Out Project: Elise Management

Exempt Status: **(check one):**

- ☐ Ministerial (Sec. 21080(b)(1); 15268);
- ☐ Declared Emergency (Sec. 21080(b)(3); 15269(a));
- ☐ Emergency Project (Sec. 21080(b)(4); 15269(b)(c));
- ☒ Categorical Exemption. State type and section number: CEQA Sections 15301 & 15332/Class 1 & 32
- ☐ Statutory Exemptions. State code number: _____

Reasons why project is exempt:

Environmentally benign infill project consistent with the General Plan, Zoning requirements and consistent with the criteria for a Class 1 & Class 32 Categorical Exemption pursuant to CEQA Guidelines Section 15301 & 15332 and does not require further analysis based on the exceptions in CEQA Guidelines Section 15300.2, and thus, DCR finds that no further CEQA analysis is required.


Lead Agency

Contact Person: Jason Killeen

Area Code/Telephone/Extension: (213) 978-0738

If filed by applicant:

1. Attach certified document of exemption finding.
2. Has a Notice of Exemption been filed by the public agency approving the project? ■ Yes No

Signature:  Date: 02/20/2025 Title: Asst. Executive Director

■ Signed by Lead Agency Signed by Applicant

Authority cited: Sections 21083 and 21110, Public Resources Code.
Reference: Sections 21108, 21152, and 21152.1, Public Resources Code.

Date Received for filing at OPR: _____



FILED

Feb 28 2025

Diana D. Logan, Registrar - Recorder County Clerk

Electronically signed by LAKEISHA MCCOY

ON February 28 2025

UNTIL April 01 2025

REGISTRAR - RECORDER/COUNTY CLERK

CITY OF LOS ANGELES
OFFICE OF THE CITY CLERK
200 NORTH SPRING STREET, ROOM 395
LOS ANGELES, CALIFORNIA 90012

CALIFORNIA ENVIRONMENTAL QUALITY ACT

NOTICE OF EXEMPTION

(PRC Section 21152; CEQA Guidelines Section 15062)

Pursuant to Public Resources Code § 21152(b) and CEQA Guidelines § 15062, the notice should be posted with the County Clerk by mailing the form and posting fee payment to the following address: Los Angeles County Clerk/Recorder, Environmental Notices, P.O. Box 1208, Norwalk, CA 90650. Pursuant to Public Resources Code § 21167 (d), the posting of this notice starts a 35-day statute of limitations on court challenges to reliance on an exemption for the project. Failure to file this notice as provided above, results in the statute of limitations being extended to 180 days.

PARENT CASE NUMBER(S) / REQUESTED ANNUAL LICENSES

LA-C-24-200526-ANN / Cultivation Indoor

LEAD CITY AGENCY

City of Los Angeles (Department of Cannabis Regulation)

CASE NUMBER

ENV- 200526-ANN

PROJECT TITLE

DCR CORE RECORD NO. 200526

COUNCIL DISTRICT

14

PROJECT LOCATION (Street Address and Cross Streets and/or Attached Map)

1651 S Mateo Street, Los Angeles, CA 90021 / Olympic Blvd and Santa Fe Ave

☒ Map attached.

PROJECT DESCRIPTION:

Cultivation of commercial cannabis products under State and local law.

☐ Additional page(s) attached.

NAME OF APPLICANT / OWNER:

Elise Management

CONTACT PERSON (If different from Applicant/Owner above)

Jason Killeen

(AREA CODE) TELEPHONE NUMBER

(213) 978-0738

EXT.

EXEMPT STATUS: (Check all boxes, and include all exemptions, that apply and provide relevant citations.)

STATE CEQA STATUTE & GUIDELINES

☐ STATUTORY EXEMPTION(S)

Public Resources Code Section(s) _____

☒ CATEGORICAL EXEMPTION(S) (State CEQA Guidelines Sec. 15301-15333 / Class 1-Class 33)

CEQA Guideline Section(s) / Class(es) CEQA Sections 15301 & 15332/Class 1 & 32

☐ OTHER BASIS FOR EXEMPTION (E.g., CEQA Guidelines Section 15061(b)(3) or (b)(4) or Section 15378(b))

JUSTIFICATION FOR PROJECT EXEMPTION:

☒ Additional page(s) attached

Environmentally benign infill project consistent with the General Plan, Zoning requirements and consistent with the criteria for a Class 1 & Class 32 Categorical Exemption pursuant to CEQA Guidelines Section 15301 & 15332 and does not require further analysis based on the exceptions in CEQA Guidelines Section 15300.2, and thus, DCR finds that no further CEQA analysis is required.

☒ None of the exceptions in CEQA Guidelines Section 15300.2 to the categorical exemption(s) apply to the Project.

☐ The project is identified in one or more of the list of activities in the City of Los Angeles CEQA Guidelines as cited in the justification.

IF FILED BY APPLICANT, ATTACH CERTIFIED DOCUMENT ISSUED BY THE DEPARTMENT OF CANNABIS REGULATION

STATING THAT THE DEPARTMENT HAS FOUND THE PROJECT TO BE EXEMPT.

If different from the applicant, the identity of the person undertaking the project.

CITY STAFF USE ONLY:

CITY STAFF NAME AND SIGNATURE

Jason Killeen

STAFF TITLE

Asst. Executive Director

COMMERCIAL CANNABIS ANNUAL LICENSE(S) APPROVED

Cultivation Indoor

DISTRIBUTION: County Clerk, Agency Record

Rev. 6-22-2021

**DEPARTMENT OF
CANNABIS REGULATION**
-
**CANNABIS REGULATION
COMMISSION**

THRYERIS MASON
PRESIDENT

DAVID NASH
VICE PRESIDENT

ANTON FARMBY
SHI YOUNG LIM
MARIO MELENDEZ

JOSIE TREVIZO
Commission Executive Assistant
(213) 978-0738

City of Los Angeles
CALIFORNIA



Karen Bass
MAYOR

EXECUTIVE OFFICES
221 N. FIGUEROA STREET, SUITE 1245
LOS ANGELES, CA 90012
(213) 978-0738
-

MICHELLE GARAKIAN
EXECUTIVE DIRECTOR

JASON KILLEEN
ASSISTANT EXECUTIVE DIRECTOR

VACANT
ASSISTANT EXECUTIVE DIRECTOR

<http://cannabis.lacity.org>

DETERMINATION AND APPROVAL OF COMMERCIAL CANNABIS ANNUAL LICENSE(S)

Pursuant to Los Angeles Municipal Code (LAMC) Section 104.06, the following application for commercial cannabis activity is complete and the Department of Cannabis Regulation (DCR) has determined the Applicant meets the requirements for the issuance of an Annual License for the commercial cannabis activity listed below. DCR also has determined this project is categorically exempt from the requirements of the California Environmental Quality Act (CEQA) pursuant to the categorical exemptions under Class 1 and Class 32.

DCR Record No.:	LA-C-24-200526-ANN
Applicant Name:	Elise Management
Activity(ies) Requested:	Cultivation Medium Indoor (Type 3A)
Proposed Project:	The Applicant seeks an Annual License for the commercial cannabis activity(ies) listed above pursuant to LAMC section 104.06 et. al.
Business Premises Address/ Project Location:	1651 S Mateo Street Los Angeles, CA 90021
Council District: Closest Neighborhood Council: Business Improvement District: Community Plan Area: Zoning:	14 Downtown Los Angeles - Downtown [LF1-WH1-6] [I2-N]
LAMC Section / "Phase":	LAMC 104.08 / Phase 2
Environmental Analysis/Clearance: ENV-200526-ANN	Notice of Exemption pursuant to the Class 1 and Class 32 categorical exemptions (tit. 14, Cal. Code Regs., §§ 15301, 15332)

BACKGROUND:

The Applicant was issued Temporary Approval by DCR with an effective date of September 24, 2020. Since that time, the Applicant has adhered to the requirements of the Los Angeles Municipal Code (LAMC) and DCR's Rules and Regulations, and completed all requirements for the issuance of an Annual License. The Applicant currently possesses a State Provisional License, CCL19-0005639, to conduct Cultivation Small Indoor (Type 2A), active through June 17, 2025.

The Applicant is not subject to the requirements of LAMC Section 104.20 for the Social Equity Program. The Business Premises is located at 1651 S Mateo Street, Los Angeles, CA 90021, a parcel zoned for Production purposes.

DEPARTMENT ANNUAL LICENSING DETERMINATIONS:

DCR recommends approving the Annual License for the Applicant based on the following factors:

- The Applicant has met the Application requirements under LAMC Section 104.03.
- The Business Premises location meets the requirements under LAMC Section 105.02.
- The Application does not contain any grounds for denial under LAMC Section 104.04.
- **(Social Equity only):** The Applicant has met the requirements under LAMC Section 104.20.

THERE ARE NO EXISTING REASONS TO DENY AN ANNUAL LICENSE:

DCR or the Cannabis Regulation Commission may deny an Annual Application for the reasons stated in LAMC section 104.04. These denial reasons include, but are not limited, to:

- The Business Premises is substantially different from the diagram of the Business Premises submitted by the Applicant or Licensee;
- Denying DCR employees or agents access to the Business Premises;
- Procuring a License by fraud or deceit, making a material misrepresentation, false statement, or knowingly failing to disclose a material fact;
- Failing to timely to provide DCR with requested information, forms or documents;
- Denial of a license, permit or other authorization to engage in Commercial Cannabis Activity by any state or other local licensing authority;
- Creation a significant public safety problem as documented by a law enforcement agency;
- Failure to adhere to the requirements of this article or the Rules and Regulations;
- Engaging in unlicensed Commercial Cannabis Activity in violation of Section 104.15;
- **(Social Equity Only)** Failing to comply with any requirement in LAMC Section 104.20;
- The Business Premises was the site of a utility disconnect, padlocking or certain criminal convictions for a period of 5 years from the date of the conviction, padlock or disconnect;
- Improper zoning or distancing of the Business Premises from Sensitive Uses under LAMC Section 105.00 *et seq*; and,
- An Owner is an individual who holds office in, is employed by, any agency of the State of California and any of its political subdivisions when the individual's duties include the enforcement or regulation of Commercial Cannabis Activity or any other penal provisions of law of the State of California prohibiting or regulating Commercial Cannabis Activity.

At present, DCR is not aware of any existing facts or circumstances to deny this Annual License for the reasons in LAMC Section 104.04.

CALIFORNIA ENVIRONMENTAL QUALITY ACT (CEQA) PROJECT DESCRIPTION:

The Applicant seeks conversion of an existing Cultivation Medium Indoor (Type 3A); Temporary Approval to an Annual License to be located on an existing site zoned for Production, [LF1-WH1-6] [I2-N] at 1651 S Mateo Street, Los Angeles, CA 90021 (Assessor's Parcel Number 5167-009-025). The Project-Specific Information (LIC-4013-FORM) submitted by the Applicant states that existing structures will remain with no expansion proposed (Exhibit A). Existing City sewer service is provided to the project site, and water and electricity are provided by the City of Los Angeles Department of Water and Power. Operations would be seven days per week from 8:00 a.m. to 10:00 p.m. Pre-application review has found the project to be consistent with planning and zoning. Further project site information is provided in the Project Parcel Profile Report from the City's Zone Information and Map Access System (ZIMAS) (Exhibit B). Compliance with Los Angeles Municipal Code Sections 104.00 *et seq.* and 105.00 *et seq.*, as well as DCR's Rules and Regulations, does not waive or otherwise circumvent any other City or State requirements or necessary permits from the City, State, or other public agencies, such as the Los Angeles Department of Building and Safety, the Los Angeles Fire Department, or the Los Angeles County Public Health Department. Full compliance with all applicable regulations for the proposed cannabis use(s) are assumed in this analysis.

CEQA PROJECT ANALYSIS & FINDINGS:

Land Use/Zoning Designations

Production / [LF1-WH1-6] [I2-N]

Surrounding Land Use/Zoning Designations

Production / [LF1-WH1-6] [I2-N]

Public Facilities Freeway / Fwy

Subject Property

The subject site is a fully developed lot within the Downtown Community Plan Area. The lot is approximately 325 feet deep and a width of 117 feet along Mateo Street. The site is currently developed with a Industrial - Warehousing, Distribution, Storage - Warehousing, Distribution, 25,000 to 50,000 SF - One Story building, built in 1987 proposed to be maintained.

The site has a Production land-use designation and is zoned [LF1-WH1-6] [I2-N]. The site is located within Council District 14, Downtown Los Angeles Neighborhood Council, and the lot is flat and contains a pre-existing building to be used by the Applicant.

Abutting Properties

Abutting uses include Production uses within 200 feet of the site. The immediate area along Mateo Street is predominantly developed with Production uses, zoned [LF1-WH1-6] [I2-N], and Public Facilities Freeway, zoned Fwy. (See Exhibit B)

CEQA Findings

CEQA Guidelines, Sections 15301 & 15332, Class 1 & Class 32, consists of projects characterized as in-fill development meeting the following 5 conditions: (a) The project is consistent with the applicable general plan designation and all applicable general plan policies as well as with the applicable zoning designation and regulations; (b) The proposed development occurs within city limits on a project site of no more than five acres substantially surrounded by urban uses; (c) The project site has no value as habitat for endangered, rare or threatened species; (d) Approval of the project would not result in

any significant effects relating to traffic, noise, air quality, or water quality; and (e) The site can be adequately served by all required utilities and public services.

These conditions are met as follows: The project is consistent with the applicable general plan designation and all applicable general plan policies as well as with the applicable zoning designation and regulations for the requested commercial cannabis activities.

a) The site is comprised of one lot totaling approximately 36,993 gross square feet, zoned [LF1-WH1-6] [I2-N] with a Industrial - Warehousing, Distribution, Storage - Warehousing, Distribution, 25,000 to 50,000 SF - One Story building originally constructed in 1987. No relief has been requested from any applicable provision or requirement of the Los Angeles Municipal Code.

b) The subject site is wholly within the City of Los Angeles, on an approximately 36,993 gross square foot property (i.e., less than five acres), and is substantially surrounded by Production uses. The surrounding area is Production zoned [LF1-WH1-6] [I2-N], and Public Facilities Freeway, zoned Fwy, and developed with a mix of Production buildings along Mateo Street, a cul-de-sac, off of 11th Street.

c) The project site has no value as habitat for endangered, rare or threatened species. The project is located within an established, fully developed, neighborhood. The project site has no value as habitat for endangered, rare or threatened species. The project does not propose the removal of any trees on-site and/or within the adjacent public right-of-way.

d) Approval of the project would not result in any significant effects relating to traffic, noise, air quality, or water quality.

e) The site can be adequately served by all required utilities and public services. The project site will be adequately served by all required public utilities and services, given that the site is currently served by the City's Department of Water and Power, the City's Bureau of Sanitation, the Southern California (SoCal) Gas Company, the Los Angeles Police Department, the Los Angeles Fire Department, Los Angeles Unified School District, Los Angeles Public Library, and other public services. Compliance with Regulatory Compliance Measures as enforced through the Department of Building and Safety permitting process will ensure that any needed improvements are made in order to provide adequate delivery of utilities and services to the proposed project.

CEQA Section 15300.2: Exceptions to the Use of Categorical Exemptions. The City has further considered whether the proposed project is subject to any of the exceptions set forth in State CEQA Guidelines Section 15300.2, that would prohibit the use and reliance on the categorical exemptions. None of the exceptions are triggered. As the proposed project will result in no physical changes to the site, the project would not have physical impacts to the environment. As such, it would not have a combined impact with other projects in the area that would result in cumulative impacts. There are no unusual circumstances associated with the project, which is proposed in general plan designation and zoning classification that allow the proposed use. The project will not physically change the site or the existing structures. Therefore, the project would have no impact on scenic resources, historic building(s), and the site is not on the lists and the site is not on the lists that satisfy Government Code Section 65962.5, commonly referred to as the "Cortese List," as being affected by hazardous wastes or clean-up problems.


Based on the analysis above, the proposed project is consistent with the criteria for Class 1 and Class 32 categorical exemptions (tit. 14, Cal. Code Regs., §§ 15301, 15332) and does not require further analysis based on the exceptions in CEQA Guidelines Section 15300.2, and thus, DCR finds that no further CEQA analysis is required.

In conclusion, since the project meets all of the requirements for categorical exemption as set forth at CEQA Guidelines, Sections 15301 & 15332, and none of the applicable exceptions to the use of an exemption apply to the project, it is appropriate to determine this project is categorically exempt from the requirements of CEQA.

DEPARTMENT OF CANNABIS REGULATION ACTIONS:

The Department of Cannabis Regulation:

1. Determined, based on the whole of the administrative record, that the project is exempt from the California Environmental Quality Act (CEQA) pursuant to Article 19, Section 15301, Class 1, and Article 19, Section 15332, Class 32 of the State CEQA Guidelines (tit. 14, Cal. Code Regs., §§ 15301, 15332), and there is no substantial evidence demonstrating that an exception to a categorical exemption pursuant to CEQA Guidelines Section 15300.2 applies;
2. Pursuant to Los Angeles Municipal Code Section 104.06(b)(2), approved the Annual License for Cultivation Medium Indoor (Type 3A), Commercial Cannabis Activity at the Business Premises location; and,
3. Adopted the Project Analysis & Findings and Notice of Exemption.



Jason Killeen, Assistant Executive Director
Department of Cannabis Regulation

February 20, 2025
Date

EXHIBITS:

Exhibit A – Project Specific Information Form (LIC-4013-FORM)

Exhibit B – Project Parcel Profile Report from ZIMAS



LIC-4013-FORM

Instructions: Before the Department of Cannabis Regulation (DCR) can grant an Annual License, DCR must independently evaluate the document prepared for the project in compliance with the California Environmental Quality Act (CEQA), or documentation provided by the Applicant or Licensee as evidence of exemption from CEQA. To conduct this evaluation, DCR must have a complete description of the proposed project that provides information about the project site, including existing conditions and facilities, proposed facilities and improvements, and the construction methods and operations practices of the proposed project.

Please provide detailed responses with as much information as possible. If more space is needed, additional pages may be added. Missing, incomplete, or inconsistent information may delay the processing of your Annual License Application.

Date (MM/DD/YYYY): October 27, 2023

Lead Agency: City of Los Angeles - Department of Cannabis Regulation

DCR Record No.: LA-S-23-200526-ANN

Applicant Entity Name: Elise Management

License Type(s): Cultivator

Business Premises Location: 1651 S. Mateo Street, Los Angeles, CA 90023

County: Los Angeles Assessor's Parcel Number (APN): 5167-009-025

Council District: CD-14 - Kevin de Leon Neighborhood Council: Downtown Los Angeles

Community Plan Area: Central City North

Zoning: M3-1-RIO Specific Plan Area: Southeast Los Angeles Alcohol Sales

General Plan Land Use: Heavy Manufacturing Redevelopment Project Area: None

Business Improvement District: None Promise Zone: None

State Enterprise Zone: East Los Angeles Historic Preservation Review: No

LAPD Division/Station: Newton LAFD District/Fire Station: 17

As a covered entity under Title II of the Americans with Disabilities Act, the City of Los Angeles does not discriminate on the basis of disability, and upon request, will provide reasonable accommodation to ensure equal access to its programs, services and activities

Categorical Exemption Evaluation Form

Instructions: Before the Department of Cannabis Regulation (DCR) can grant an Annual License, DCR must independently evaluate the document prepared for the project in compliance with the California Environmental Quality Act (CEQA), or documentation provided by the Applicant as evidence of exemption from CEQA. To conduct this evaluation, DCR must have a complete description of the proposed project that provides information about the project site, including existing conditions and facilities, proposed facilities and improvements, and the construction methods and operations practices of the proposed project. DCR can complete its review more quickly and efficiently when applicants provide as much of the information needed by DCR to complete an independent evaluation of the proposed project as is available.

Please provide detailed responses. If more space is needed, additional pages may be added. Missing, incomplete, or inconsistent information may delay the processing of your Annual License Application.

Project Description: *Insert project description information or reference where this information is located.*

The address of the project is 1651 S. Mateo Street, Los Angeles, CA 90023
Los Angeles County.
APN= 5167-009-025
Cross street = Mateo Street and E. 11th Street
Project Site is the Northern most parcel in a cul-de-sac of Mateo Street, on the West side of the street.
Project Site is immediately south of Interstate 10 between Alameda Street and Santa Fe Avenue, north of 11th Street.
Project location occupies entire APN.

The Project does not involve the expansion of any structures beyond the existing footprint and this is a fully existing structure in which interior tenant improvements have been made to accommodate the use activities of commercial cannabis cultivation and processing.

See attached photos, maps and supporting documents.

Categorical Exemption Evaluation Form

Class 1: Existing Facilities

1. Is the project site currently operating as a cannabis activity site or a similar use, or has it recently operated for this purpose? ☒ Yes ☐ No

Provide details of current or prior operation(s). Cite source(s) of information.

Applicant was initially granted temporary state licenses and local temporary approval was granted for Cultivation. In 2019, the Applicant was granted provisional state licensing.

Current use is Cultivation

2. Does the project involve an expansion of existing structures that would be considered negligible or no expansion of existing or former use? (If no, skip to Question 6) ☐ Yes ☒ No

Provide expansion details, if applicable. Cite source(s) of information.

There is no expansion. Existing structure to remain.

3. Project Expansion: NA

Size of expansion in square feet: _____

Cite source(s) of information.

- a. Would the expansion be less than or equal to 2,500 square feet or 50 percent of the floor area before expansion? (If yes, skip to Question 6.) ☐ Yes ☐ No

Cite source(s) of information.

- b. Would the expansion be more than 2,500 square feet or 50 percent of the floor area before expansion? (If yes, skip to Question 4.) ☐ Yes ☐ No

Cite source(s) of information.

- c. Would the expansion be greater than 10,000 square feet? ☐ Yes ☐ No

Cite source(s) of information.

4. Is the project site served by all public services sufficient to serve the project (e.g., water, sewer, electricity, gas)? ☒ Yes ☐ No

Describe which public services serve the project site. Cite source(s) of information.

Water service by Los Angeles Department of Water & Power

Power service by Los Angeles Department of Water & Power

Site is connected to City sewer line

Site is adequately serviced by these companies.

5. Is there evidence that the project site is located in an environmentally sensitive area?

☐ Yes ☒ No

Describe the environmentally sensitive area (if applicable). Cite source(s) of information, if available.

The site is not environmentally sensitive and there is no environmentally sensitive area within one half mile radius of the project site.

6. Does the project require a water right permit or another environmental permit that could result in physical changes to the environment? (If yes, see instructions.)

☐ Yes ☒ No

List permits required and any potential physical changes that could occur. Cite source(s) of information.

7. Does the project require demolition and removal of individual small structures (e.g., one single-family residence, a duplex or similar multifamily structure, a store, motel or restaurant or accessory structures?

☐ Yes ☒ No

Describe size of structure to be demolished and location.

Categorical Exemption Evaluation Form

Class 2: Replacement or Reconstruction

****NOT APPLICABLE TO PROJECT SITE****

1. Does the project involve the replacement or reconstruction of an existing structure on the same site as the structure being replaced or reconstructed? ☐ Yes ☐ No

Describe both the existing structure and replacement structure, including the location on the site. Cite source(s) of information.




2. Would the new structure have substantially the same purpose and capacity as the existing structure? ☐ Yes ☐ No

Provide information on the purpose of both the existing and replacement structures to ensure they are the same. Cite source(s) of information.



3. Does the project require a water right permit or another environmental permit that could result in physical changes to the environment? (If yes, see instructions.) ☐ Yes ☐ No

List permits required and any potential physical changes that could occur. Cite source(s) of information.



Categorical Exemption Evaluation Form

Class 3: New Construction or Conversion of Small Structures

****NOT APPLICABLE TO PROJECT SITE****

1. Does the project involve the conversion of existing small structures including only minor modifications, or the installation of small equipment and facilities in small structures? ☐ Yes ☐ No

Provide information regarding the nature of modifications to existing small structures, if applicable. Cite source(s) of information.



2. Does the project involve the construction of new small structures? ☐ Yes ☐ No

Provide information regarding the size and purpose of the proposed new structures, if applicable. Cite source(s) of information.



Please check instructions for directions on how to proceed, based on answers to Questions 1 and 2.

3. Is the project within an urbanized area? (If no, skip to Question 9.) ☐ Yes ☐ No

Cite source(s) of information.



FOR SITES IN URBANIZED AREAS

4. Does the project involve the construction of four or fewer structures totaling 10,000 square feet or less?

☐ Yes ☐ No

Provide information regarding size of new structure(s), if applicable. Cite source(s) of information.



5. Is the parcel zoned for the proposed use?

☐ Yes ☐ No

Cite source(s) of information.



6. Does the project involve the use of significant amounts of hazardous substances?

☐ Yes ☐ No


Provide details of any hazardous substances used including amount of product(s), if applicable. Cite source(s) of information.



7. Are all necessary public services and facilities available to the project?

☐ Yes ☐ No

List all services and facilities provided. Cite source(s) of information.



8. Do either the project site or the surrounding lands contain a sensitive environmental area? (If no, skip to Question 11.)

☐ Yes ☐ No

Provide information on the nature of any sensitive environmental areas. Cite source(s) of information, if available.



FOR SITES NOT IN URBANIZED AREAS

9. Does the project involve the construction of a single structure totaling 2,500 square feet or less?

☐ Yes ☐ No


Provide information regarding size of new structure, if applicable. Cite source(s) of information.



10. Does the project involve the use of significant amounts of hazardous substances?

☐ Yes ☐ No

Provide list of any hazardous substances used, including amount of product(s), if applicable and available. Cite source(s) of information.



FOR ALL SITES

11. Does the project require a water right permit or another environmental permit that could result in physical changes to the environment? (If yes, see instructions.)

☐ Yes ☐ No

List permits required and any potential physical changes that could occur. Cite source(s) of information.



Categorical Exemption Evaluation Form

Class 4: Minor Alterations to Land
*****NOT APPLICABLE TO PROJECT SITE*****

1. Does the project involve the removal of healthy, mature, scenic trees (except for forestry and agricultural purposes)? ☐ Yes ☐ No

Provide details, if needed. Cite source(s) of information.



2. Does the project involve alterations to land, water, or vegetation that would be considered minor? ☐ Yes ☐ No

Provide details, if needed. Cite source(s) of information.



3. Would the alterations consist of grading on lands of 10 percent slope or steeper? ☐ Yes ☐ No

Provide details, if needed. Cite source(s) of information.



4. Would the alterations consist of grading in an area determined to be a wetland? ☐ Yes ☐ No

Cite source(s) of information.



5. Would the alterations consist of grading in a scenic area officially designated by a federal, state, or local agency? ☐ Yes ☐ No

Provide name of scenic area (if applicable). Cite source(s) of information.

6. Would the alterations consist of grading in an officially mapped area of severe geologic hazard, such as an Alquist- Priolo Earthquake Fault Zone, or within an official Seismic Hazard Zone designated by the State Geologist? ☐ Yes ☐ No

Provide the name of the zone (if applicable). Cite source(s) of information.

7. Does the project require a water right permit or another environmental permit that could result in physical changes to the environment? (If yes, see instructions.) ☐ Yes ☐ No

List permits required and any potential physical changes that could occur. Cite source(s) of information.

Categorical Exemption Evaluation Form

Class 11: Accessory Structures
*****NOT APPLICABLE TO PROJECT SITE*****

1. Does the project include the construction or placement of accessory structures? ☐ Yes ☒ No

Describe new and/or replacement accessory structures. Cite source(s) of information.



2. Does the project require a water right permit or another environmental permit that could result in physical changes to the environment? (If yes, see instructions.) ☐ Yes ☒ No

List permits required and any potential physical changes that could occur. Cite source(s) of information.



Categorical Exemption Evaluation Form

Class 32: Infill Development Projects
******NOT APPLICABLE TO PROJECT SITE******

1. Is the project consistent with the general plan designation, all applicable general plan policies, and zoning designation and regulations for the site? ☐ Yes ☐ No

Cite source(s) of information.

2. Project Size and Location

- a. Is the project site 5 acres in size or less? ☐ Yes ☐ No

Indicate the size of the project site, in acres. Cite source(s) of information.

- b. Is the project site substantially surrounded by urban uses? ☐ Yes ☐ No

Describe the uses of the surrounding properties. Cite source(s) of information.

3. Does the project site have value as habitat for endangered, rare, or threatened species? ☐ Yes ☐ No

Describe any habitat for endangered, rare, or threatened species identified on or near the project site (if applicable). Cite source(s) of information.

4. Would the project have significant impacts related to traffic, noise, air quality, or water quality? ☐ Yes ☐ No

Describe potential impact(s) and evidence (if applicable). Cite source(s) of information.



5. Can the project site be adequately served by all required utilities and public services? ☐ Yes ☐ No

Describe which utilities and public services serve the project site. Cite source(s) of information.



6. Does the project require a water right permit or another environmental permit that could result in physical changes to the environment? (If yes, see instructions.) ☐ Yes ☐ No

List permits required and any potential physical changes that could occur. Cite source(s) of information.



Exceptions to Exemptions**1. Scenic Highways**

- a. Is the project visible from an official State Scenic Highway? ☐ Yes ☒ No

*List State Scenic Highway(s) from which the project is visible (if applicable).
Cite source(s) of information.*

No State Scenic Highway from which the project is visible.

- b. If yes, would the project result in damage to scenic resources? ☐ Yes ☒ No

Describe scenic resources and potential damage (if applicable). Cite source(s) of information.

2. Is the project located on a site included on any list compiled pursuant to Government Code § 65962.5 (Cortese List)?

☐ Yes ☒ No

Describe the type of hazardous site (if applicable). Cite source(s) of information.

Search of zip code at envirostor.dts.ca.gov shows the project is not located on the Cortese List. The Envirostor report showing a 1000' radius is attached.

3. Would the project result in a substantial adverse change in the significance of a historical resource?

☐ Yes ☒ No

List the historic resource(s) potentially affected and describe the potential effects (if applicable). Cite source(s) of information.

No historic resource exists at the project location.

4. **Is there evidence of the potential for the project to contribute to a significant cumulative impact?**

☐ Yes ☒ No

Describe the potential cumulative impact(s) and evidence (if applicable). Cite source(s) of information.



TM

5. **Is there evidence of a reasonable possibility of a significant environmental impact due to unusual circumstances?**

☐ Yes ☒ No

Describe the potential impact(s), circumstances, and evidence (if applicable). Cite source(s) of information.

6. **Would the project impact an environmental resource of hazardous or critical concern?**

☐ Yes ☒ No

Provide details, if needed. Cite source(s) of information.

7. **Does the project involve the removal of healthy, mature, scenic trees (except for forestry and agricultural purposes)?**

☐ Yes ☒ No

Provide details, if needed. Cite source(s) of information.

CEQA Exemption PetitionClass: 1 Category: Existing Facilities

Explanation of how the project fits the CEQA exemption indicated above:

Project uses existing structure and consists of the operation, repair, maintenance, permitting, leasing, licensing, or minor alteration of existing public or private structures, facilities, mechanical equipment, or topographical features, involving no expansion of use.

Project site is existing. No expansion, this is not a new structure.
Site is not an environmentally sensitive zone.
Site is serviced by city water, sewer and power.
There are no natural waterways onsite.

- 1. Source(s) of Information:** Identify Sources: *Indicate the document(s) or other sources of information reviewed to complete this form.*

Zimas Property Profile Report and Mapping
Envirostor
LADBS.org
Internal corporate documents.

2. Project Location and Surrounding Land Use.

- (a) Describe Project Location: *Provide detailed information about the project location and any other physical description that clearly indicates the project site location.*

The address of the project is 1651 S. Mateo Street, Los Angeles, CA 90023
Los Angeles County.
APN= 5167-009-025
Cross street = Mateo Street and E. 11th Street
Project Site at the Northwest parcel in a cul-de-sac of Mateo Street.

- (b) Existing Land Uses/Zoning: *Describe the current land uses on the project site and any existing buildings and structures. Describe the surrounding land uses and zoning designations within a one-half mile radius of the project and list all abutting land uses.*

Project Site has two existing single-story buildings and a parking and loading area. The land use and zoning is M3-1-S-RIO – Heavy Industrial Zone. Within one-half mile radius, zoning designations are: PF-XL-RIO – Public Facilities Zone; PF-2D – Public Facilities Zone; C2-2D-RIO – Commercial Zone

See attached documents/map showing abutting land uses.

- (c) Previous Use: Describe the previous use of the Project site or facility, if known. Include an estimate of the time such previous operations ceased, if such information is available.

Previous use: Puzzles (children's clothing)

- (d) Was the site previously used for a similar use? The key consideration is whether the project involves negligible or no expansion of an existing use.

Yes. There is no expansion of the existing use.

- (e) Maps to be Included: *Provide a vicinity map and aerial image to show the project location. Include photographs, not larger than 8½ by 11 inches, of existing visual conditions as observed from publicly accessible vantage point(s).*

3. Project Operations/Description. Provide the following information about project operation and maintenance activities. If more than one type of cannabis activity is occurring on-site, provide a description of the project operations for each activity. This should include the following relevant information.

- (a) Activities Occurring Onsite: *Describe the activities included in the project application and identify any other commercial cannabis activity or activities occurring at the proposed premises, including other proposed cannabis activities occurring on the property. Describe the cannabis business operation methods and activities (e.g. cultivation methods, manufacturing and/or distribution operations).*

Cannabis cultivation

- (b) Cannabis Operation Activities Owned by the Same or Different Businesses: *Describe any additional cannabis operation activities existing or proposed either owned by the same or different businesses on the property.*

None.

- (c) Project Size: *Quantify the project size (total floor area of the project), and the lot size on which the project is located, in square feet.*

Total floor area is approximately 25,620 sq. ft.
The lot size is 36,992 sq. ft.

- (d) State License: *Identify whether the applicant is licensed by, or has applied for licensure from, the California Department of Cannabis Control to engage in commercial cannabis activity at the proposed premises.*

Cultivation license issue CCL19-0005639

- (e) Hours of Operation/Work Shifts: *Identify the hours of operation/work shifts for the project.*

7 days per week
8 a.m. to 10 p.m.
Two work shifts, 7:30 a.m. to 3:00 p.m. and 3:00 p.m. to 10:30 p.m.

- (f) Number of employees (total and by shift): *Estimate the number of anticipated employees onsite and occupancy during operating hours.*

6 employees.
15 occupancy.

- (g) Estimated Daily Trip Generation: *Estimate the frequency of deliveries or shipments originating from and/or arriving to the project site. Identify the approximate number of vehicle trips per day to be generated by the project and information regarding the days and times most trips are expected to occur.*

Estimated frequency of deliveries or shipments to/from site: Three times weekly.
Approximate number of vehicle trips: 6 vehicle trips
Days and times of most trips: Monday-Friday, 8 a.m. to 8 p.m.

- (h) Source(s) of Water: *Name all sources of water, and indicate whether a new or amended water right must be obtained from the State Water Resources Control Board.*

Los Angeles Department of Water & Power

- (i) Wastewater Treatment Facilities: *Describe the facilities for treatment of wastewater (e.g., leach field, City wastewater collection facilities).*

City municipal sewer line. No on-site treatment facility.

4. Environmental Setting:

- (a) Describe natural characteristics on the project site:

Metropolitan developed land with no natural characteristics.

- (b) General Topographic Features (slopes and other features):

No slopes or other features

- (c) Natural characteristics (general vegetation types, drainage, soil stability, habitat, etc.):

Paved over land with runoff drainage to municipal sewer line. No natural vegetation, soil, or habitat.

- (d) Identify whether there are any watercourses and riparian habitats within 150- feet of the proposed premises (e.g., drainage swales, stream courses, springs, ponds, lakes, creeks, tributary of creeks, wetlands):

No natural and/or artificial waterway on project site or within 150 feet of premises.

- (e) Identify whether the property contains natural features of scenic value of rare or unique characteristics (e.g., rock outcroppings, mature trees):

No natural features of scenic value or of rare/unique characteristics.

- (f) Identify whether the property has any historic designations or archeological remains onsite:

No historic designations or archeological remains.

- (g) Identify whether the property contains habitat for special status species:

No habitat for special status species.

- (h) Identify the location, type, and quantity of hazardous materials, as defined by Health and Safety Code section 25260, that are stored, used, or disposed of at the project site and a copy of the Hazardous Material Business Plan (HMBP) prepared for the proposed premises, if any:

Carbon dioxide. See attached HMBP.

- (i) Discuss whether the project will increase the quantity and type of solid waste, as defined by Public Resources Code section 40191, or hazardous waste, as defined by Health and Safety Code section 25117, that is generated or stored onsite:

There will be no increase in waste.

- g) Describe the project's anticipated operational energy needs, identify the source of energy supplied for the project and the anticipated amount of energy per day, and explain whether the project will require an increase in energy demand and the need for additional energy resource:

Source of power is municipal utility, Los Angeles Department of Water & Power. Anticipated energy per day will be supplied by site transformer there is no need for additional energy sources. Daily energy demand is estimated at 10,554 kWh per day.

5. Explain whether any of the project activities will expand the existing footprint of the proposed facility beyond the current structural or parcel boundaries, increase the amount of impervious surface, or reduce any natural habitat. If the project is part of a larger project, attach a separate sheet to briefly describe the larger project.

No expansion of facility footprint, no increase in the amount of impervious surface, and no reduction in any natural habitat.

6. Environmental Commitments: *List any environmental commitments agreed to by the applicant to the protection of biological or cultural resources, energy efficiency, water efficiency, noise abatement, lighting, or other aspects of the project that may reduce impacts on the environment.*

Air filtration systems installed to reduce any odor of cannabis.

7. Other Relevant CEQA Information: *Submit any other relevant CEQA documentation or information that will assist the Department in determining CEQA compliance (e.g., any environmental impact analysis prepared by a consultant).*

See attachments.


8. Permits Required: *List all other required federal, state, and local permits required, including, but not limited to, all entitlements required for this project by a planning commission, local air district, or regional water board. Identify whether the commercial cannabis business(es) is licensed by or has applied for licensure from the Department, or one of the prior state cannabis licensing authorities:*

- ☒ California Department of Cannabis Control
- ☒ Los Angeles Fire Department
- ☒ Los Angeles Department of Building and Safety
- ☒ California Department of Fish and Wildlife
- ☒ State Water Resources Control Board / Regional Water Quality Control Board
- ☒ County of Los Angeles Public Health Permit
- ☐ Local Air District
- ☒ Streambed Alteration Agreement
- ☒ Water quality protection program
- ☒ Los Angeles Department of Water and Power
- ☒ Los Angeles Department of Public Works, Bureau of Sanitation

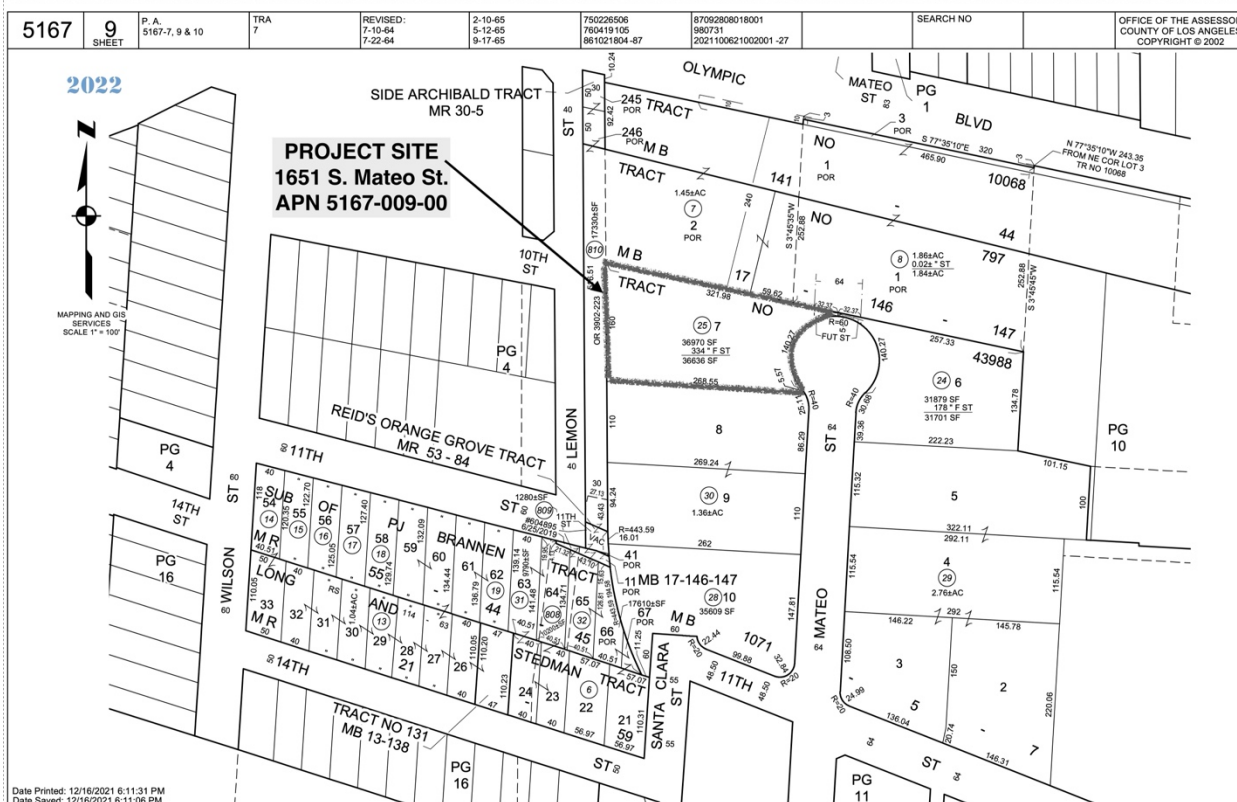
Partial List of Categorical Exemptions under CEQA

Certain commercial cannabis activities (projects) may be exempt from further environmental review pursuant to the California Environmental Quality Act (CEQA) because they fall within a class of projects determined not to have significant effect on the environment. (Cal. Code Regs., tit. 14, § 15300 et seq.) Common exemptions that may apply have been identified below.


Class	Category	Description
Class 1	Existing Facilities	Consists of the operation, repair, maintenance, permitting, leasing, licensing, or minor alteration of existing public or private structures, facilities, mechanical equipment, or topographical features, involving negligible or no expansion of use beyond that existing at the time of the lead agency's determination. (Cal. Code Regs., tit. 14, §15301.)
Class 2	Replacement or Reconstruction	Consists of replacement or reconstruction of existing structures and facilities where the new structure will be located on the same site as the structure replaced with a new structure of substantially the same size, purpose, and capacity. (Cal. Code Regs., tit. 14, § 15302.)
Class 3	New Construction or Conversion of Small Structures	Consists of construction and location of limited numbers of new, small facilities or structures; installation of small new equipment and facilities in small structures; and the conversion of existing small structures from one use to another where only minor modifications are made in the exterior of the structure. (Cal. Code Regs., tit. 14, § 15303.)
Class 4	Minor Alterations to Land	Consists of minor public or private alterations in the condition of land, water, and/or vegetation which do not involve removal of healthy, mature, scenic trees except for forestry and agricultural purposes. (Cal. Code Regs., tit. 14, § 15304.)
Class 11	Accessory Structures	Consists of construction, or placement of minor structures accessory to (appurtenant to) existing commercial, industrial, or institutional facilities. (Cal. Code Regs., tit. 14, § 15311.)
Class 32	In-Fill Development Projects	Consists of projects characterized as in-fill development meeting the conditions described in Cal. Code Regs., tit. 14, § 15332.

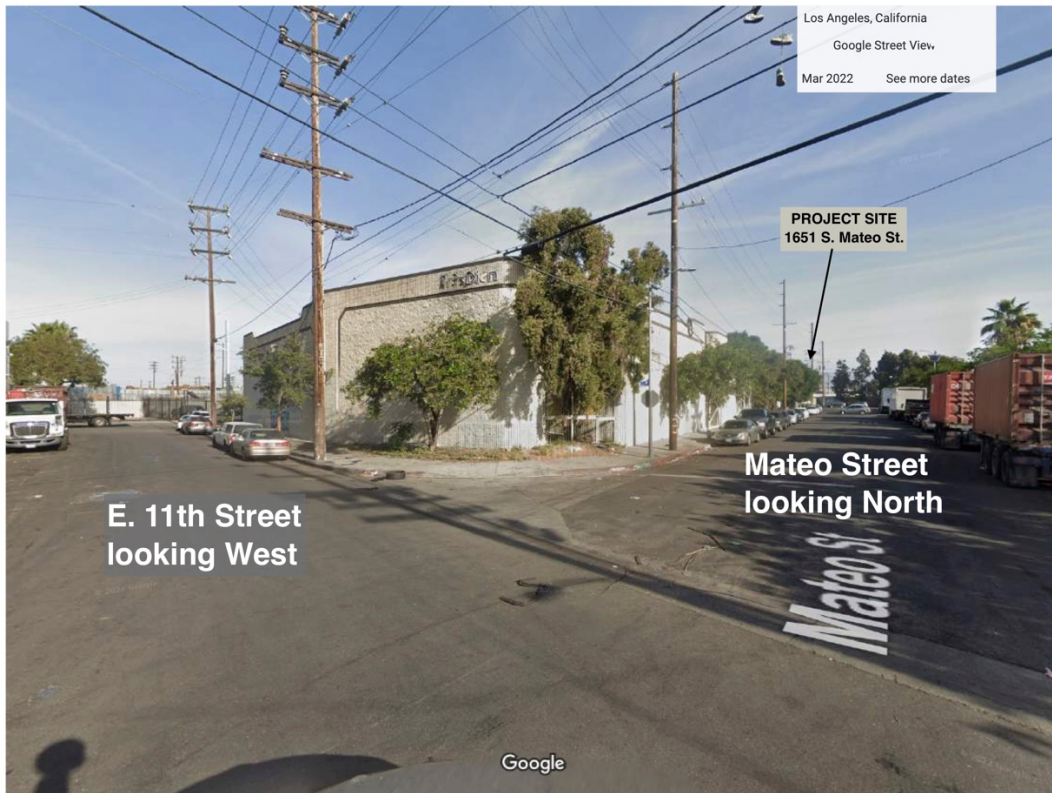
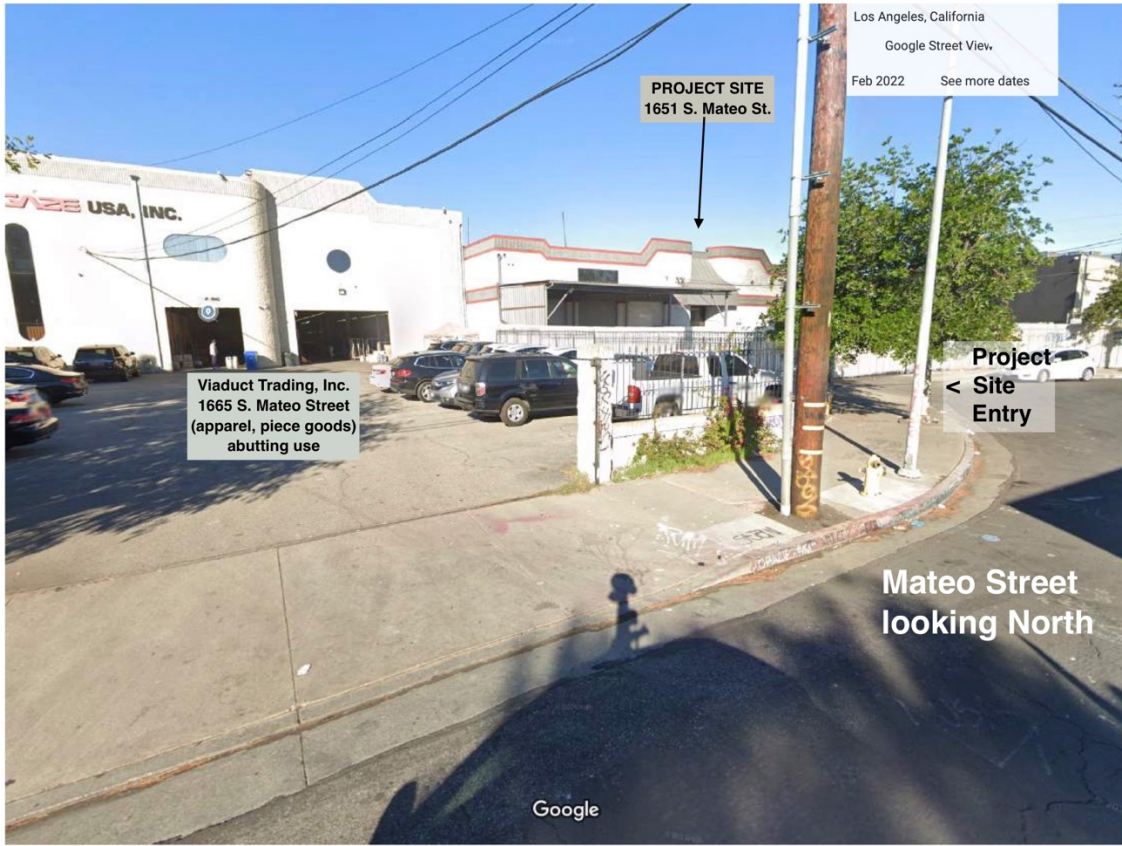


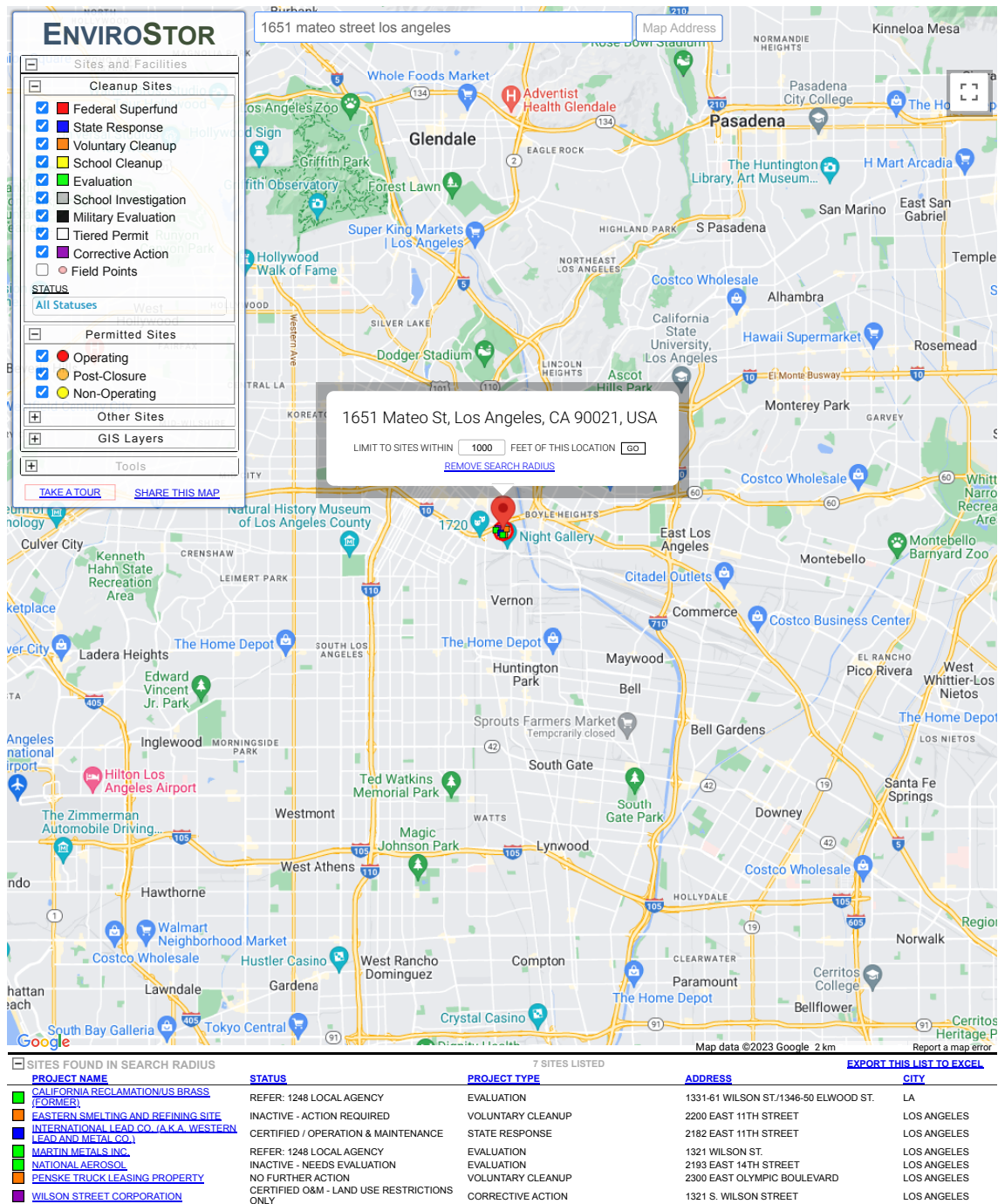
ASSESSOR'S PARCEL MAP











Elise Management/Mateo (CERSID: 10873762)**Facility Information Submitted Jun 15, 2021**

Submitted on 6/15/2021 6:34:52 PM by *Diana Shinn* of Elise Management/Mateo (Los Angeles, CA)

Comments by Submitter: New submittal. Note: temporary generator will be removed by September, 2021. Hazardous Materials Inventory and site map will be revised at that time.

- Business Activities
- Business Owner/Operator Identification

Hazardous Materials Inventory Submitted Jun 15, 2021

Submitted on 6/15/2021 6:34:52 PM by *Diana Shinn* of Elise Management/Mateo (Los Angeles, CA)

Comments by Submitter: New submittal. Note: temporary generator will be removed by September, 2021. Hazardous Materials Inventory and site map will be revised at that time.

- Hazardous Material Inventory (2)
- Site Map (Official Use Only)
 - *Annotated Facility, Area and Overview Site Maps (Official Use Only)* (Adobe PDF, 785KB)

Emergency Response and Training Plans Submitted Jun 15, 2021

Submitted on 6/15/2021 6:34:52 PM by *Diana Shinn* of Elise Management/Mateo (Los Angeles, CA)

Comments by Submitter: New submittal. Note: temporary generator will be removed by September, 2021. Hazardous Materials Inventory and site map will be revised at that time.

- Emergency Response/Contingency Plan
 - *Emergency Response/Contingency Plan* (Adobe PDF, 375KB)
- Employee Training Plan
 - Provided In Submittal Element: Emergency Response and Training Plans

Site Identification**Elise Management/Mateo**

1651 Mateo St
Los Angeles, CA 90021

County
Los Angeles

CERS ID
10873762

EPA ID Number
CAL000462839

Submittal Status

Submitted on 6/15/2021 by *Diana Shinn* of Elise Management/Mateo (Los Angeles, CA)

Comments by submitter: New submittal. Note: temporary generator will be removed by September, 2021. Hazardous Materials Inventory and site map will be revised at that time.

Hazardous Materials

Does your facility have on site (for any purpose) at any one time, hazardous materials at or above 55 gallons for liquids, 500 pounds for solids, or 200 cubic feet for compressed gases (include liquids in ASTs and USTs); or is regulated under more restrictive inventory local reporting requirements (shown below if present); or the applicable Federal threshold quantity for an extremely hazardous substance specified in 40 CFR Part 355, Appendix A or B; or handle radiological materials in quantities for which an emergency plan is required pursuant to 10 CFR Parts 30, 40 or 70?

Yes**Underground Storage Tank(s) (UST)**

Does your facility own or operate underground storage tanks?

No**Hazardous Waste**

Is your facility a Hazardous Waste Generator?

Yes

Does your facility treat hazardous waste on-site?

No

Is your facility's treatment subject to financial assurance requirements (for Permit by Rule and Conditional Authorization)?

No

Does your facility consolidate hazardous waste generated at a remote site?

No

Does your facility need to report the closure/removal of a tank that was classified as hazardous waste and cleaned on-site?

No

Does your facility generate in any single calendar month 1,000 kilograms (kg) (2,200 pounds) or more of federal RCRA hazardous waste, or generate in any single calendar month greater than 1 kg (2.2 pounds) of RCRA acute hazardous waste; or generate more than 100 kg (220 pounds) of spill cleanup materials contaminated with RCRA acute hazardous waste.

No

Is your facility a Household Hazardous Waste (HHW) Collection site?

No**Excluded and/or Exempted Materials**

Does your facility recycle more than 100 kg/month of excluded or exempted recyclable materials (per HSC 25143.2)?

No

Does your facility own or operate ASTs above these thresholds? Store greater than 1,320 gallons of petroleum products (new or used) in aboveground tanks or containers.

No

Does your facility have Regulated Substances stored onsite in quantities greater than the threshold quantities established by the California Accidental Release prevention Program (CalARP)?

No**Additional Information**

No additional comments provided.

Facility/Site**Elise Management/Mateo**1651 Mateo St
Los Angeles, CA 90021CERS ID
10873762**Submittal Status**Submitted on 6/15/2021 by *Diana Shinn* of Elise Management/Mateo (Los Angeles, CA)

Comments by submitter: New submittal. Note: temporary generator will be removed by September, 2021. Hazardous Materials Inventory and site map will be revised at that time.

Identification

Cynthia Chavez

Operator Phone
(323) 474-4324Business Phone
(323) 474-4324

Business Fax

Beginning Date

6/15/2021

Dun & Bradstreet

Ending Date

6/14/2022

SIC Code

0721

Primary NAICS

Facility/Site Mailing Address1651 Mateo St
Los Angeles, CA 90021**Primary Emergency Contact**

John Blackwell

Title

Operations

Business Phone

(508) 776-4314

24-Hour Phone

(508) 776-4314

Pager Number

Owner

Cynthia Chavez

(323) 474-4324

1651 Mateo St
Los Angeles, CA 90021**Secondary Emergency Contact**

Arthur Hodge

Title

Attorney

Business Phone

(760) 814-7398

24-Hour Phone

(760) 814-7398

Pager Number

Billing Contact

John Blackwell

(508) 776-4314

john@jungleboys.com

1651 Mateo St
Los Angeles, CA 90021**Environmental Contact**

John Blackwell

(508) 776-4314

john@jungleboys.com

1651 Mateo St
Los Angeles, CA 90021

Name of Signer

Cynthia Chavez

Additional Information

Signer Title

Owner

Document Preparer

Diana Shinn

Locally-collected Fields

Some or all of the following fields may be required by your local regulator(s).

Property Owner

Phone

Mailing Address

Assessor Parcel Number (APN)

Number of Employees

Facility ID

Hazardous Materials And Wastes Inventory Matrix Report

CERS Business/Org.	Elise Management/Mateo	Chemical Location	CERS ID	10873762
Facility Name	Elise Management/Mateo	Belly tank of temporary generator	Facility ID	
	1651 Mateo St, Los Angeles 90021		Status	Submitted on 6/15/2021 6:34 PM

DOT Code/Fire Haz. Class	Common Name	Unit	Quantities			Annual Waste Amount	Federal Hazard Categories	Hazardous Components (For mixture only)		
			Max. Daily	Largest Cont.	Avg. Daily			Component Name	% Wt	EHS CAS No.
DOT: 3 - Flammable and Combustible Liquids	Diesel Fuel No. 2	Gallons	100	100	75	0	- Physical Flammable			
	<u>CAS No</u>	<u>State</u>	<u>Storage Container</u>		<u>Pressure</u>	<u>Waste Code</u>	- Health			
Combustible Liquid, Class II	68334-30-5	Liquid	Other		Ambient		Carcinogenicity			
		<u>Type</u>			<u>Temperature</u>		- Health Acute			
		Pure	Days on Site: 365		Ambient		Toxicity			
							- Health Skin			
							Corrosion			
							Irritation			
							- Health Specific			
							Target Organ			
							Toxicity			
							- Health			
							Aspiration Hazard			

Hazardous Materials And Wastes Inventory Matrix Report

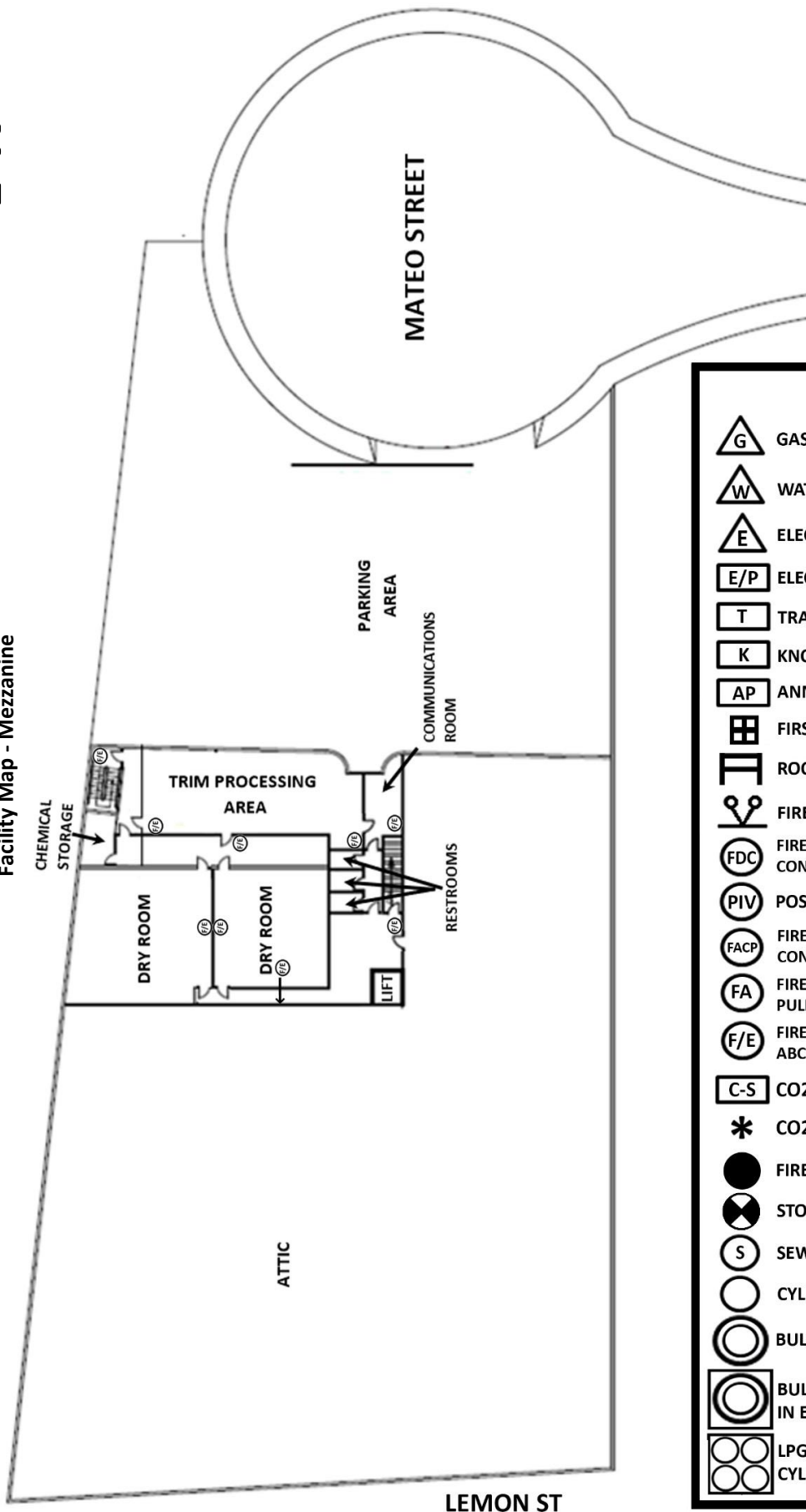
CERS Business/Org.	Elise Management/Mateo	Chemical Location	CERS ID	10873762
Facility Name	Elise Management/Mateo	Parking lot, adjacent to secure cannabis waste storage	Facility ID	
	1651 Mateo St, Los Angeles 90021		Status	Submitted on 6/15/2021 6:34 PM

DOT Code/Fire Haz. Class	Common Name	Unit	Quantities			Annual Waste Amount	Federal Hazard Categories	Hazardous Components (For mixture only)		
			Max. Daily	Largest Cont.	Avg. Daily			Component Name	% Wt	EHS CAS No.
DOT: 2.2 - Nonflammable Gases	Carbon Dioxide	Gallons	534	89	300	0	- Physical Gas			
	<u>CAS No</u>	<u>State</u>	<u>Storage Container</u>		<u>Pressure</u>	<u>Waste Code</u>	Under Pressure			
	124-38-9	Liquid	Other		> Ambient		- Health Acute			
		<u>Type</u>			<u>Temperature</u>		Toxicity			
		Pure	Days on Site: 365		< Ambient		- Health Simple			
							Asphyxiant			

























↑ N

[illegible]

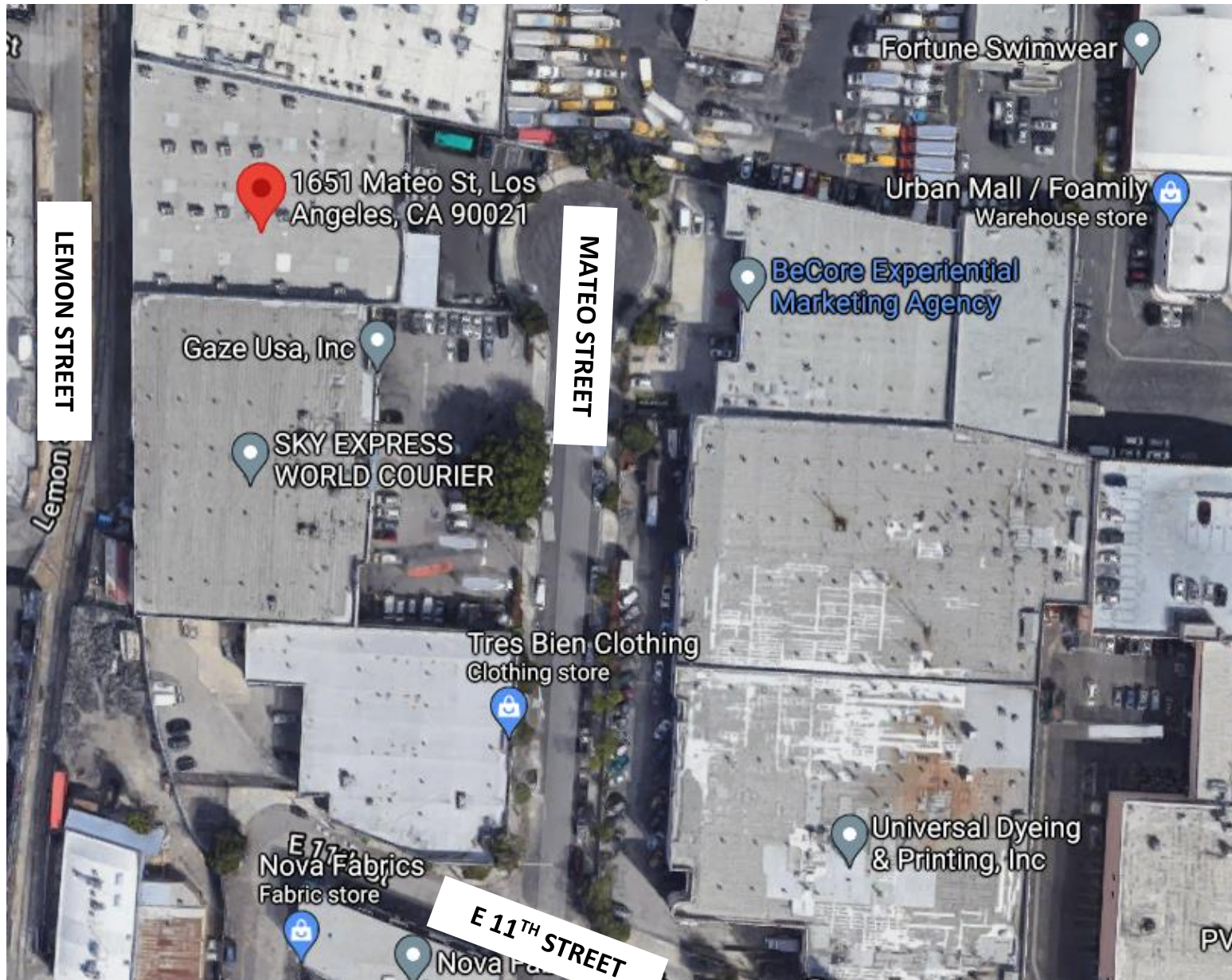
Elise Management/Mateo
 1651 Mateo Street, Los Angeles CA 90021
 Facility Map - Mezzanine



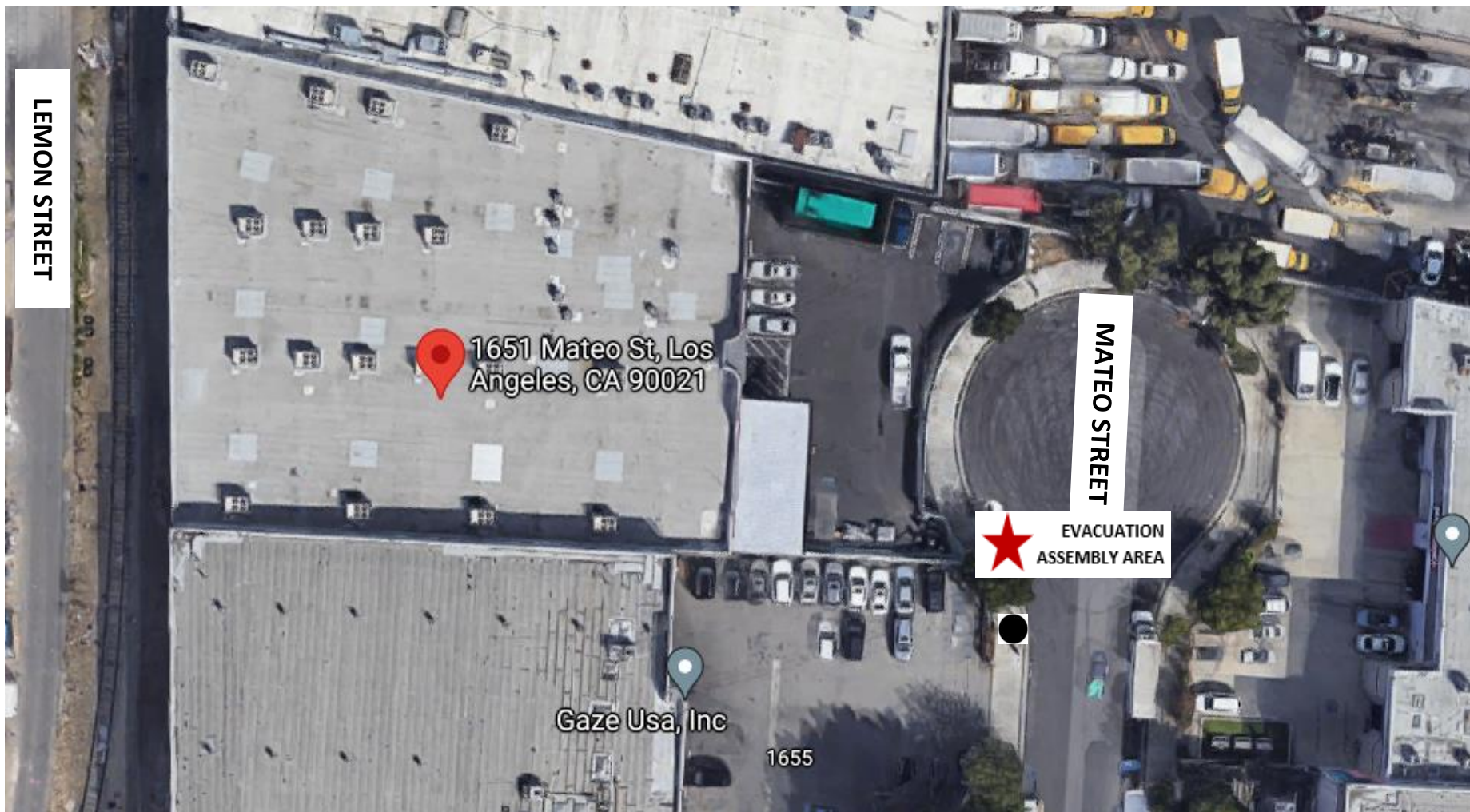
KEY

-  GAS SHUTOFF
-  WATER SHUTOFF
-  ELECTRICAL SHUTOFF
-  ELECTRICAL PANEL
-  TRANSFORMER
-  KNOX BOX
-  ANNUNCIATOR PANEL
-  FIRST AID KIT
-  ROOF ACCESS
-  FIRE RISER
-  FIRE DEPT CONNECTOR
-  POST INDICATOR VALVE
-  FIRE ALARM CONTROL PANEL
-  FIRE ALARM PULL STATION
-  FIRE EXTINGUISHER - ABC TYPE
-  CO2 SENSOR
-  CO2 ALARM
-  FIRE HYDRANT
-  STORM DRAIN
-  SEWER
-  CYLINDER
-  BULK TANK/DEWAR
-  BULK TANK/DEWAR IN EXTERIOR CABINET
-  LPG/PROPANE CYLINDERS

Elise Management/Mateo
1651 Mateo Street, Los Angeles CA 90021
Area Overview Map



Elise Management/Mateo
1651 Mateo Street, Los Angeles CA 90021
Detailed Overview Map
Note: There are no storm drains close to this facility.



CALIFORNIA ENVIRONMENTAL REPORTING SYSTEM (CERS)
CONSOLIDATED EMERGENCY RESPONSE / CONTINGENCY PLAN
Prior to completing this Plan, please refer to the INSTRUCTIONS FOR COMPLETING A CONSOLIDATED CONTINGENCY PLAN

A. FACILITY IDENTIFICATION AND OPERATIONS OVERVIEW

FACILITY ID #		CERS ID #	DATE OF PLAN PREPARATION/REVISION
		10873762	(MM/DD/YYYY) 06/15/2021
BUSINESS NAME (Same as Facility Name or DBA - Doing Business As)			
Elise Management/Mateo			
BUSINESS SITE ADDRESS			
1651 Mateo Street			
BUSINESS SITE CITY		ZIP CODE	
Los Angeles		CA	90021
TYPE OF BUSINESS (e.g., Painting Contractor)		INCIDENTAL OPERATIONS (e.g., Fleet Maintenance)	
Cannabis cultivation			
THIS PLAN COVERS CHEMICAL SPILLS, FIRES, AND EARTHQUAKES INVOLVING (Check all that apply):			
<input checked="" type="checkbox"/> 1. HAZARDOUS MATERIALS; <input checked="" type="checkbox"/> 2. HAZARDOUS WASTES			

B. INTERNAL RESPONSE

INTERNAL FACILITY EMERGENCY RESPONSE WILL OCCUR BY (Check all that apply):	
<input checked="" type="checkbox"/> 1. CALLING PUBLIC EMERGENCY RESPONDERS (e.g., 9-1-1) <input type="checkbox"/> 2. CALLING HAZARDOUS WASTE CONTRACTOR <input type="checkbox"/> 3. ACTIVATING IN-HOUSE EMERGENCY RESPONSE TEAM	

C. EMERGENCY COMMUNICATIONS, PHONE NUMBERS AND NOTIFICATIONS

In the event of an emergency involving hazardous materials and/or hazardous waste, all facilities must IMMEDIATELY:

1. Notify facility personnel and evacuate if necessary in accordance with the Emergency Action Plan (Title 8 California Code of Regulations §3220);
2. Notify local emergency responders by calling 9-1-1;
3. Notify the local Unified Program Agency (UPA) at the phone number below; and
4. Notify the State Warning Center at (800) 852-7550.

Facilities that generate, treat, store or dispose of hazardous waste have additional responsibilities to notify and coordinate with other response agencies. Whenever there is an imminent or actual emergency situation such as an explosion, fire, or release, the Emergency Coordinator must follow the appropriate requirements for the category of facility and type of release involved:

1. Title 22 California Code of Regulations §66265.56. Emergency Procedures for generators of 1,000 kilograms or more of hazardous waste in any calendar month.
2. Title 22 California Code of Regulations §66265.196. Response to Leaks or Spills and Disposition of Leaking or Unfit-for-Use Tank Systems.
3. Title 40 Code of Federal Regulations §302.6. Notification requirements for a release of a hazardous substance equal to or greater than the reportable quantity.
4. Title 22 California Code of Regulations §66262.34(d)(2) and Title 40 Code of Federal Regulations §262.34(d)(5)(ii) for generators of less than 1000 kilograms of hazardous waste in any calendar month.

Following notification and before facility operations are resumed in areas of the facility affected by the incident, the Emergency Coordinator shall notify the local UPA and the local fire department's hazardous materials program, if necessary, that the facility is in compliance with requirements to:

1. Provide for proper storage and disposal of recovered waste, contaminated soil or surface water, or any other material that results from an explosion, fire, or release at the facility; and
2. Ensure that no material that is incompatible with the released material is transferred, stored, or disposed of in areas of the facility affected by the incident until cleanup procedures are completed.

EMERGENCY RESPONSE PHONE NUMBERS:	AMBULANCE, FIRE, POLICE AND CHP	9-1-1	
	CALIFORNIA STATE WARNING CENTER (CSWC)/CAL OES	(800) 852-7550	
	NATIONAL RESPONSE CENTER (NRC)	(800) 424-8802	
	POISON CONTROL CENTER	(800) 222-1222	
	LOCAL UNIFIED PROGRAM AGENCY (UPA)	(213) 978-3680	C1.
OTHER (Specify):			C2.
NEAREST MEDICAL FACILITY / HOSPITAL NAME:	California Hospital Medical Center - Los Angeles	(213) 748-2411	C5.

AGENCY NOTIFICATION PHONE NUMBERS:	CALIFORNIA DEPT. OF TOXIC SUBSTANCES CONTROL (DTSC)	(916) 255-3545	
	REGIONAL WATER QUALITY CONTROL BOARD (RWQCB)	(213) 576-6600	C6.
	U.S. ENVIRONMENTAL PROTECTION AGENCY (US EPA)	(800) 300-2193	
	CALIFORNIA DEPT. OF FISH AND WILDLIFE (CDFW)	(916) 358-2900	
	U.S. COAST GUARD (USCG)	(202) 267-2180	
	CAL OSHA	(916) 263-2800	
	CAL FIRE OFFICE OF THE STATE FIRE MARSHAL (OSFM)	(916) 323-7390	
	OTHER (Specify): SCAQMD	(909) 396-2000	C7.
OTHER (Specify):			C9.

INTERNAL FACILITY COMMUNICATIONS OR ALARM NOTIFICATION WILL OCCUR BY (Check all that apply):			C11.
<input type="checkbox"/> 1. VERBAL WARNINGS;	<input type="checkbox"/> 2. PUBLIC ADDRESS OR INTERCOM SYSTEM;	<input type="checkbox"/> 3. TELEPHONE;	
<input type="checkbox"/> 4. PAGERS;	<input checked="" type="checkbox"/> 5. ALARM SYSTEM;	<input type="checkbox"/> 6. PORTABLE RADIO	
NOTIFICATIONS TO NEIGHBORING FACILITIES THAT MAY BE AFFECTED BY AN OFF-SITE RELEASE WILL OCCUR BY (Check all that apply):			C12.
<input type="checkbox"/> 1. VERBAL WARNINGS;	<input type="checkbox"/> 2. PUBLIC ADDRESS OR INTERCOM SYSTEM;	<input checked="" type="checkbox"/> 3. TELEPHONE;	
<input type="checkbox"/> 4. PAGERS;	<input type="checkbox"/> 5. ALARM SYSTEM;	<input type="checkbox"/> 6. PORTABLE RADIO	
EMERGENCY COORDINATOR CONTACT INFORMATION:			C13.
PRIMARY EMERGENCY COORDINATOR NAME: John Blackwell		PHONE NO.: (508) 776-4314	PHONE NO.: (508) 776-4314
ALTERNATE EMERGENCY COORDINATOR NAME: Arthur Hodge		PHONE NO.: (760) 814-7398	PHONE NO.: (760) 814-7398
<input type="checkbox"/> Check if additional Emergency Coordinator contact and address information is available onsite or by calling PHONE NO.:			
Note: If more than one alternate emergency coordinator is designated, attach a list in order of responsibility.			
D. EMERGENCY CONTAINMENT AND CLEANUP PROCEDURES			
Check the applicable boxes to indicate your facility's procedures for containing spills and preventing and mitigating releases, fires and/or explosions.			
<input checked="" type="checkbox"/> 1. MONITOR FOR LEAKS, RUPTURES, PRESSURE BUILD-UP, ETC.;			
<input type="checkbox"/> 2. PROVIDE STRUCTURAL PHYSICAL BARRIERS (e.g., Portable spill containment walls, built-in berms);			
<input type="checkbox"/> 3. PROVIDE ABSORBENT PHYSICAL BARRIERS (e.g., Pads, spill pigs, spill pillows);			
<input type="checkbox"/> 4. COVER OR BLOCK FLOOR AND/OR STORM DRAINS;			
<input type="checkbox"/> 5. LINED TRENCH DRAINS AND/OR SUMPS;			
<input checked="" type="checkbox"/> 6. AUTOMATIC FIRE SUPPRESSION SYSTEM;			
<input checked="" type="checkbox"/> 7. ELIMINATE SOURCES OF IGNITION FOR FLAMMABLE HAZARDS;			
<input checked="" type="checkbox"/> 8. STOP PROCESSES AND/OR OPERATIONS;			
<input checked="" type="checkbox"/> 9. AUTOMATIC / ELECTRONIC EQUIPMENT SHUT-OFF SYSTEM;			
<input checked="" type="checkbox"/> 10. SHUT OFF WATER, GAS, ELECTRICAL UTILITIES;			
<input checked="" type="checkbox"/> 11. CALL 9-1-1 FOR PUBLIC EMERGENCY RESPONDER ASSISTANCE AND/OR MEDICAL AID;			
<input checked="" type="checkbox"/> 12. NOTIFY AND EVACUATE PERSONS IN ALL THREATENED AND/OR IMPACTED AREAS;			
<input checked="" type="checkbox"/> 13. ACCOUNT FOR EVACUATED PERSONS IMMEDIATELY AFTER EVACUATION;			
<input type="checkbox"/> 14. PROVIDE PROTECTIVE EQUIPMENT FOR ON-SITE EMERGENCY RESPONSE TEAM;			
<input checked="" type="checkbox"/> 15. REMOVE CONTAINERS AND/OR ISOLATE AREAS;			
<input checked="" type="checkbox"/> 16. HIRE LICENSED HAZARDOUS WASTE CONTRACTOR;			
<input checked="" type="checkbox"/> 17. USE ABSORBENT MATERIAL FOR SPILL CONTAINMENT;			
<input type="checkbox"/> 18. VACUUM SUCTION USING APPROPRIATE VACUUM (e.g., Intrinsically safe) FOR SPILL CONTROL AND/OR CLEANUP;			
<input type="checkbox"/> 19. DECONTAMINATE PERSONNEL AND EQUIPMENT WITHIN DESIGNATED AREA AND DISPOSE OF WASTEWATER AS HAZARDOUS WASTE;			
<input checked="" type="checkbox"/> 20. PROVIDE SAFE TEMPORARY STORAGE OF HAZARDOUS WASTE GENERATED DURING EMERGENCY ACTIONS;			
<input type="checkbox"/> 21. OTHER (Specify):			
E. FACILITY EVACUATION			
THE FOLLOWING ALARM SIGNAL(S) WILL BE USED TO BEGIN EVACUATION OF THE FACILITY (Check all that apply):			
<input type="checkbox"/> 1. BELLS;			
<input checked="" type="checkbox"/> 2. HORNS/SIRENS;			
<input checked="" type="checkbox"/> 3. VERBAL (i.e., Shouting);			
<input type="checkbox"/> 4. OTHER (Specify):			
THE FOLLOWING LOCATION(S) WILL BE USED FOR AN EMERGENCY ASSEMBLY AREA(S) (e.g., Parking lot, street corner):			
Outside gate in front of facility			
Note: The Emergency Coordinator must account for all onsite employees and visitors after evacuation.			
EVACUATION ROUTE S AND ALTERNATE EVACUATION ROUTES ARE DESCRIBED AS FOLLOWS:			
<input type="checkbox"/> 1. WRITTEN PROCEDURES DESCRIBING ROUTES, EXITS, AND ASSEMBLY AREAS;			
<input checked="" type="checkbox"/> 2. EVACUATION MAP(S) DEPICTING ROUTES, EXITS, AND ASSEMBLY AREAS;			
<input type="checkbox"/> 3. OTHER (Specify):			
Note: Evacuation procedures and/or maps should be posted in visible facility locations and must be included in the Contingency Plan.			
F. ARRANGEMENTS FOR EMERGENCY SERVICES			
ADVANCE ARRANGEMENTS FOR LOCAL EMERGENCY SERVICES (Check one of the following):			
<input checked="" type="checkbox"/> 1. HAVE BEEN DETERMINED NOT NECESSARY;			
<input type="checkbox"/> 2. THE FOLLOWING ARRANGEMENTS HAVE BEEN MADE (Specify):			
Note: Advance arrangements with local fire and police departments, hospitals, state and local emergency response teams, and/or emergency services contractors should be made for your facility, if necessary. Large Quantity Generators must describe arrangements in the Contingency Plan.			

G. EMERGENCY EQUIPMENT			
Check the applicable boxes to list emergency response equipment available at the facility, identify the location(s) where the equipment is kept, and indicate the equipment's capability, if applicable.			
TYPE	EQUIPMENT AVAILABLE <small>G1.</small>	LOCATION <small>G2.</small>	CAPABILITY <small>G3.</small>
EXAMPLE	<input checked="" type="checkbox"/> CHEMICAL PROTECTIVE GLOVES	SPILL RESPONSE KIT	SINGLE USE, OIL RESISTANT ONLY
Safety and First Aid	1. <input type="checkbox"/> CHEMICAL PROTECTIVE SUITS, APRONS, AND/OR VESTS		
	2. <input type="checkbox"/> CHEMICAL PROTECTIVE GLOVES		
	3. <input type="checkbox"/> CHEMICAL PROTECTIVE BOOTS		
	4. <input type="checkbox"/> SAFETY GLASSES, GOGGLES, AND FACE SHIELDS		
	5. <input type="checkbox"/> HARD HATS		
	6. <input type="checkbox"/> AIR-PURIFYING RESPIRATORS		
	7. <input type="checkbox"/> SELF-CONTAINED BREATHING APPARATUS (SCBA)		
	8. <input checked="" type="checkbox"/> FIRST AID KITS	See map	
	9. <input type="checkbox"/> PLUMBED EYEWASH FOUNTAIN AND/OR SHOWER		
	10. <input checked="" type="checkbox"/> PORTABLE EYEWASH KITS AND/OR STATION	See map	
	11. <input type="checkbox"/> OTHER		
Fire Fighting	12. <input checked="" type="checkbox"/> PORTABLE FIRE EXTINGUISHERS	See map	2A 10BC type
	13. <input checked="" type="checkbox"/> FIXED FIRE SUPPRESSION SYSTEMS AND/OR SPRINKLERS	Throughout building	
	14. <input type="checkbox"/> FIRE ALARM BOXES		
	15. <input type="checkbox"/> OTHER		
Spill Control and Clean-Up	16. <input type="checkbox"/> ALL-IN-ONE SPILL KIT		
	17. <input checked="" type="checkbox"/> ABSORBENT MATERIAL	Storeroom	
	18. <input checked="" type="checkbox"/> CONTAINER FOR USED ABSORBENT	Storeroom	
	19. <input type="checkbox"/> BERM AND/OR DIKING EQUIPMENT		
	20. <input checked="" type="checkbox"/> BROOM	Storeroom	
	21. <input type="checkbox"/> SHOVEL		
	22. <input type="checkbox"/> VACUUM		
	23. <input type="checkbox"/> EXHAUST HOOD		
	24. <input type="checkbox"/> SUMP AND/OR HOLDING TANK		
	25. <input type="checkbox"/> CHEMICAL NEUTRALIZERS		
	26. <input type="checkbox"/> GAS CYLINDER LEAK REPAIR KIT		
	27. <input type="checkbox"/> SPILL OVERPACK DRUMS		
	28. <input type="checkbox"/> OTHER		
Communications and Alarm Systems	29. <input checked="" type="checkbox"/> TELEPHONES (e.g., Cellular)	Office & with personnel	
	30. <input type="checkbox"/> INTERCOM AND/OR PA SYSTEM		
	31. <input type="checkbox"/> PORTABLE RADIOS		
	32. <input checked="" type="checkbox"/> AUTOMATIC ALARM CHEMICAL MONITORING EQUIPMENT	In rooms using CO2	CO2 detection system
Other	33. <input type="checkbox"/> OTHER		
	34. <input type="checkbox"/> OTHER		

H. EARTHQUAKE VULNERABILITY

Identify areas of the facility that are vulnerable to hazardous materials releases due to seismic motion. These areas require immediate isolation and inspection.

<p>VULNERABLE AREAS (Check all that apply):</p> <p><input checked="" type="checkbox"/> 1. HAZARDOUS MATERIALS AND/OR WASTE STORAGE AREAS</p> <p><input type="checkbox"/> 2. PROCESS LINES AND PIPING</p> <p><input type="checkbox"/> 3. LABORATORY</p> <p><input type="checkbox"/> 4. WASTE TREATMENT AREA</p>	<p style="text-align: right;">H1.</p> <p>LOCATIONS (e.g., Shop, outdoor shed, lab):</p> <p>Parking lot</p> <p style="text-align: right;">H2.</p>
--	--

Identify mechanical systems vulnerable to releases / spills due to earthquake-related motion. These systems require immediate isolation and inspection.

<p>VULNERABLE SYSTEMS AND/OR EQUIPMENT (Check all that apply):</p> <p><input type="checkbox"/> 1. SHELVES, CABINETS AND/OR RACKS</p> <p><input checked="" type="checkbox"/> 2. TANKS AND SHUT-OFF VALVES</p> <p><input type="checkbox"/> 3. PORTABLE GAS CYLINDERS</p> <p><input checked="" type="checkbox"/> 4. EMERGENCY SHUT-OFF AND/OR UTILITY VALVES</p> <p><input checked="" type="checkbox"/> 5. SPRINKLER SYSTEMS</p> <p><input checked="" type="checkbox"/> 6. STATIONARY PRESSURIZED CONTAINERS (e.g., Propane tank)</p>	<p style="text-align: right;">H3.</p> <p>LOCATIONS:</p> <p>Parking lot</p> <p>See map</p> <p>See map</p> <p>Parking lot</p> <p style="text-align: right;">H4.</p>
--	---

I. EMPLOYEE TRAINING

Employee training is required for all employees and/or contractors handling hazardous materials and/or hazardous wastes during normal and/or emergency operations. Most facilities will need to submit a separate Training Plan. However, your CUPA may accept this section as the Training Plan for some small facilities. Employee training plans may include the following content:

- | | |
|--|--|
| <ul style="list-style-type: none"> Applicable laws and regulations; Emergency response plans and procedures; Safety Data Sheets; Hazard communication related to health and safety; Methods for safe handling of hazardous substances; Hazards of materials and processes (e.g., fire, explosion, asphyxiation); Hazard mitigation, prevention and abatement procedures; Coordination of emergency response actions; Notification procedures for local emergency responders, CUPA, Cal OES, and onsite personnel; | <ul style="list-style-type: none"> Communication and alarm systems; Personal protective equipment; Use and maintenance of emergency response equipment and supplies (e.g. Fire extinguishers, respirators, spill control materials); Decontamination procedures; Evacuation procedures and evacuation staging locations; Identification of facility areas, equipment, and systems vulnerable to earthquakes and other natural disasters. OTHER (Specify): |
|--|--|

Check the applicable boxes below to indicate how the employee training program is administered.

<input type="checkbox"/> 1. FORMAL CLASSROOM	<input type="checkbox"/> 2. VIDEOS	<input checked="" type="checkbox"/> 3. SAFETY MEETINGS	<input type="checkbox"/> 4. STUDY GUIDES / MANUALS	H1.
<input type="checkbox"/> 5. OTHER (Specify): _____				H2.
<input type="checkbox"/> 6. NOT APPLICABLE SINCE FACILITY HAS NO EMPLOYEES				
<input type="checkbox"/> 7. CHECK IF A SEPARATE EMPLOYEE TRAINING PLAN IS USED AND UPLOADED TO CERS AS A PDF DOCUMENT				H3.
<input type="checkbox"/> 8. CHECK IF EMPLOYEE TRAINING IS COVERED BY THE ABOVE REFERENCED CONTENT AND OTHER DOCUMENTS ONSITE				H4.

EMPLOYEE TRAINING FREQUENCY AND RECORDKEEPING TRAINING MUST BE:

- Provided initially for new employees as soon as possible following the date of hire. New employees should not work in an unsupervised position that involves hazardous materials handling and/or hazardous waste management without proper training;
- Provided within six months from the date of hire for new employees at a large quantity generator;
- Ongoing and provided at least annually;
- Amended prior to a change in process or work assignment;
- Given upon modification to the Emergency Response/Contingency Plan.

Large Quantity Generator Training: Large quantity generators (1,000 kg or more) must retain written plan and documentation of employee training which includes:

- A written description of the type and amount of both initial and ongoing training that will be given to persons filling each job position having responsibility for hazardous waste management and/or emergency response.
- The name, job title and job description for each position at the facility related to hazardous waste management.
- Current employee training records must be retained until closure of the facility and former employee training records must be retained for at least three years after termination of employment.

Small Quantity Generator Training: Small quantity generators (less than 1,000 kg) must include basic hazardous waste management and emergency response procedures but a written employee training plan and training records are not required. In order to show that the facility has met the small quantity generator employee training requirement, an employee training plan and training records may be made available.

Hazardous Materials Business Plan Training: Businesses must provide initial and annual employee training that includes the content referenced above. The training may be based on the job position and training records must be made available for a period of at least three years.

J. LIST OF ATTACHMENTS

<p>Check one of the following:</p> <p><input checked="" type="checkbox"/> 1. NO ATTACHMENTS ARE REQUIRED; or</p> <p><input type="checkbox"/> 2. THE FOLLOWING DOCUMENTS ARE ATTACHED:</p>	<p>J1.</p> <p>J2.</p>
---	-----------------------



City of Los Angeles Department of City Planning

9/6/2023 PARCEL PROFILE REPORT

PROPERTY ADDRESSES

1651 S MATEO ST

ZIP CODES

90021

RECENT ACTIVITY

None

CASE NUMBERS

CPC-2017-432-CPU
CPC-2014-5000-CA-GPA
CPC-2014-2415-GPA-CA
CPC-2008-3125-CA
CPC-2007-3036-RIO
CPC-1997-423
CPC-1995-352-CPU
CPC-1990-346-CA
CPC-1986-607-GPC
CPC-1983-506
ORD-183145
ORD-183144
ORD-171682
ORD-171681
ORD-164855-SA2970
ORD-162128
ENV-2017-433-EIR
ENV-2014-4000-MND
ENV-2014-2416-MND
ENV-2013-3392-CE
ENV-2008-3103-CE
ENV-2007-3037-ND
ENV-1995-328-MND
MND-85-578-SUB

Address/Legal Information

PIN Number	121-5A217 399
Lot/Parcel Area (Calculated)	36,993.4 (sq ft)
Thomas Brothers Grid	PAGE 634 - GRID H7
Assessor Parcel No. (APN)	5167009025
Tract	TR 43988
Map Reference	M B 1071-5/7
Block	None
Lot	7
Arb (Lot Cut Reference)	None
Map Sheet	120A217 121-5A217

Jurisdictional Information

Community Plan Area	Central City North
Area Planning Commission	Central
Neighborhood Council	Downtown Los Angeles
Council District	CD 14 - Kevin de León
Census Tract #	2060.51
LADBS District Office	Los Angeles Metro

Permitting and Zoning Compliance Information

Administrative Review	None
-----------------------	------

Planning and Zoning Information

Special Notes	None
Zoning	M3-1-S-RIO
Zoning Information (ZI)	ZI-2452 Transit Priority Area in the City of Los Angeles ZI-2452 Transit Priority Area in the City of Los Angeles ZI-2427 Freeway Adjacent Advisory Notice for Sensitive Uses ZI-2129 State Enterprise Zone: East Los Angeles ZI-2498 Local Emergency Temporary Regulations - Time Limits and Parking Relief - LAMC 16.02.1 ZI-2358 River Implementation Overlay District (RIO) ZI-1231 Specific Plan: South Los Angeles Alcohol Sales
General Plan Land Use	Heavy Manufacturing
General Plan Note(s)	Yes
Hillside Area (Zoning Code)	No
Specific Plan Area	SOUTH LOS ANGELES ALCOHOL SALES
Subarea	None
Special Land Use / Zoning	None
Historic Preservation Review	No
Historic Preservation Overlay Zone	None
Other Historic Designations	None
Other Historic Survey Information	None
Mills Act Contract	None
CDO: Community Design Overlay	None
CPIO: Community Plan Imp. Overlay	None
Subarea	None
CUGU: Clean Up-Green Up	None
HCR: Hillside Construction Regulation	No

This report is subject to the terms and conditions as set forth on the website. For more details, please refer to the terms and conditions at zimas.lacity.org
(*) - APN Area is provided "as is" from the Los Angeles County's Public Works, Flood Control, Benefit Assessment.

NSO: Neighborhood Stabilization Overlay	No
POD: Pedestrian Oriented Districts	None
RBP: Restaurant Beverage Program Eligible Area	General (RBPA)
RFA: Residential Floor Area District	None
RIO: River Implementation Overlay	Yes
SN: Sign District	No
AB 2334: Very Low VMT	No
AB 2097: Reduced Parking Areas	Yes
Streetscape	No
Adaptive Reuse Incentive Area	None
Affordable Housing Linkage Fee	
Residential Market Area	Medium-High
Non-Residential Market Area	Medium
Transit Oriented Communities (TOC)	Tier 3
ED 1 Eligibility	Not Eligible
RPA: Redevelopment Project Area	None
Central City Parking	Yes
Downtown Parking	No
Building Line	None
500 Ft School Zone	No
500 Ft Park Zone	No

Assessor Information

Assessor Parcel No. (APN)	5167009025
APN Area (Co. Public Works)*	0.849 (ac)
Use Code	3320 - Industrial - Warehousing, Distribution, Storage - Warehousing, Distribution, 25,000 to 50,000 SF - One Story
Assessed Land Val.	\$964,468
Assessed Improvement Val.	\$2,328,201
Last Owner Change	05/24/2007
Last Sale Amount	\$0
Tax Rate Area	7
Deed Ref No. (City Clerk)	979610
	979607
	880681
	8-718
	5-431
	1402063-4
	1286550
	1286549
Building 1	
Year Built	1987
Building Class	C6A
Number of Units	0
Number of Bedrooms	0
Number of Bathrooms	0
Building Square Footage	25,620.0 (sq ft)
Building 2	No data for building 2
Building 3	No data for building 3
Building 4	No data for building 4
Building 5	No data for building 5
Rent Stabilization Ordinance (RSO)	No [APN: 5167009025]

Additional Information

Airport Hazard	None
Coastal Zone	None

This report is subject to the terms and conditions as set forth on the website. For more details, please refer to the terms and conditions at zimas.lacity.org
 (*) - APN Area is provided "as is" from the Los Angeles County's Public Works, Flood Control, Benefit Assessment.

Santa Monica Mountains Zone	No
Farmland	Area Not Mapped
Urban Agriculture Incentive Zone	YES
Very High Fire Hazard Severity Zone	No
Fire District No. 1	No
Flood Zone	Outside Flood Zone
Watercourse	No
Hazardous Waste / Border Zone Properties	No
Methane Hazard Site	None
High Wind Velocity Areas	No
Special Grading Area (BOE Basic Grid Map A-13372)	No
Wells	None

Seismic Hazards

Active Fault Near-Source Zone	
Nearest Fault (Distance in km)	0.3529584
Nearest Fault (Name)	Puente Hills Blind Thrust
Region	Los Angeles Blind Thrusts
Fault Type	B
Slip Rate (mm/year)	0.70000000
Slip Geometry	Reverse
Slip Type	Moderately / Poorly Constrained
Down Dip Width (km)	19.00000000
Rupture Top	5.00000000
Rupture Bottom	13.00000000
Dip Angle (degrees)	25.00000000
Maximum Magnitude	7.10000000
Alquist-Priolo Fault Zone	No
Landslide	No
Liquefaction	No
Preliminary Fault Rupture Study Area	No
Tsunami Inundation Zone	No

Economic Development Areas

Business Improvement District	None
Hubzone	None
Jobs and Economic Development Incentive Zone (JEDI)	None
Opportunity Zone	No
Promise Zone	None
State Enterprise Zone	EAST LOS ANGELES STATE ENTERPRISE ZONE

Housing

Direct all Inquiries to	Los Angeles Housing Department
Telephone	(866) 557-7368
Website	https://housing.lacity.org
Rent Stabilization Ordinance (RSO)	No [APN: 5167009025]
Ellis Act Property	No
AB 1482: Tenant Protection Act	No
Housing Crisis Act Replacement Review	Yes
Housing Element Sites	
HE Replacement Required	N/A
SB 166 Units	N/A
Housing Use within Prior 5 Years	No

Public Safety

Police Information	
Bureau	Central

This report is subject to the terms and conditions as set forth on the website. For more details, please refer to the terms and conditions at zimas.lacity.org
 (*) - APN Area is provided "as is" from the Los Angeles County's Public Works, Flood Control, Benefit Assessment.

Division / Station	Newton
Reporting District	1309
Fire Information	
Bureau	Central
Battalion	1
District / Fire Station	17
Red Flag Restricted Parking	No

CASE SUMMARIES

Note: Information for case summaries is retrieved from the Planning Department's Plan Case Tracking System (PCTS) database.

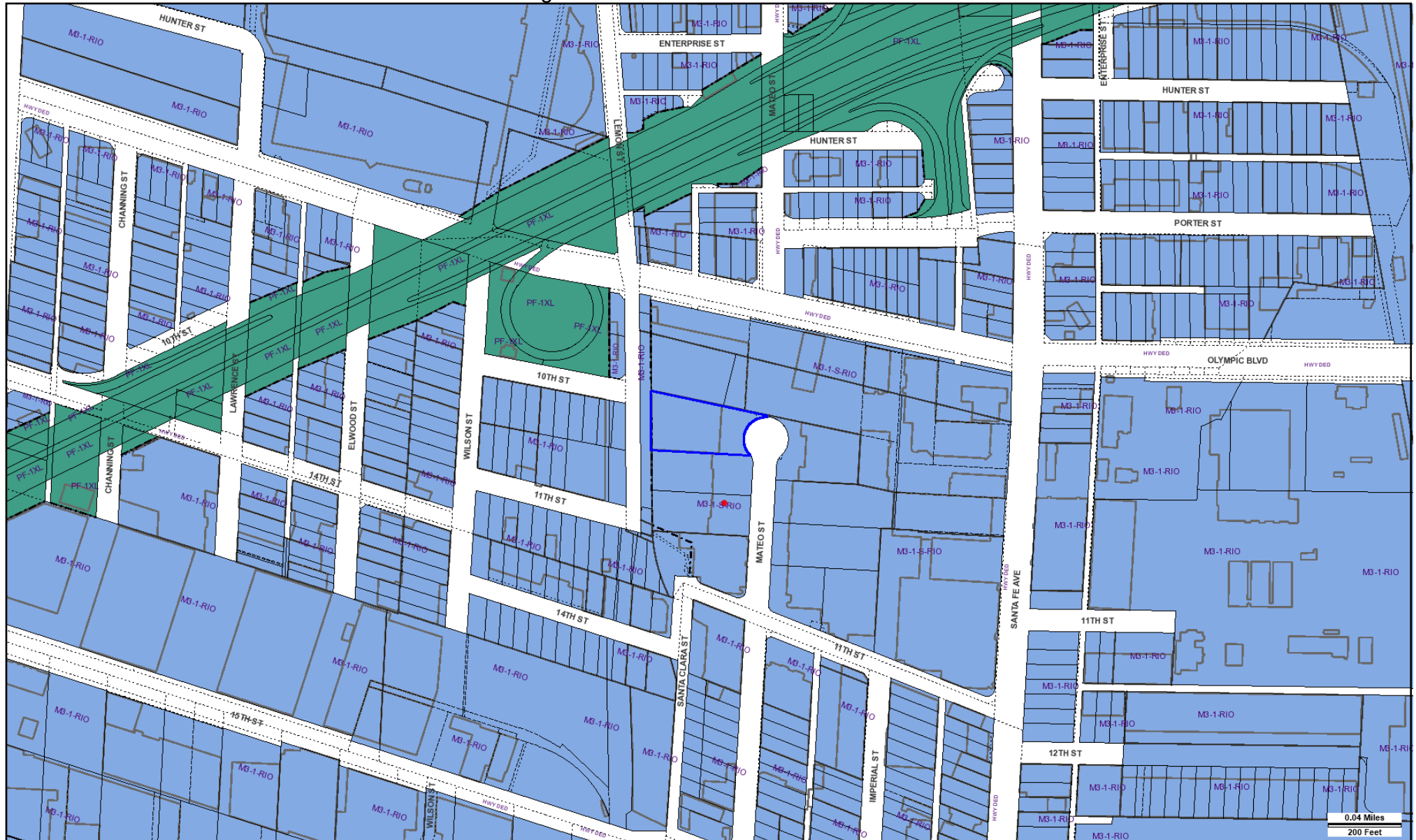
Case Number:	CPC-2017-432-CPU
Required Action(s):	CPU-COMMUNITY PLAN UPDATE
Project Descriptions(s):	COMMUNITY PLAN UPDATE
Case Number:	CPC-2014-5000-CA-GPA
Required Action(s):	CA-CODE AMENDMENT GPA-GENERAL PLAN AMENDMENT
Project Descriptions(s):	CODE AMENDMENT TO ESTABLISH ARTS DISTRICT LIVE/WORK ZONE AND GENERAL PLAN AMENDMENT TO THE CENTRAL CITY NORTH COMMUNITY PLAN MAP TO ADD SPECIAL STUDY BOUNDARY, UPDATE CORRESPONDING ZONES, AND ADD NEW FOOTNOTES.
Case Number:	CPC-2014-2415-GPA-CA
Required Action(s):	GPA-GENERAL PLAN AMENDMENT CA-CODE AMENDMENT
Project Descriptions(s):	PROPOSED ORDINANCE TO CREATE NEW LIVE/WORK ZONE AND PROPOSED GENERAL PLAN AMENDMENT TO THE CENTRAL CITY NORTH COMMUNITY PLAN TO ADD POLICY DIRECTION FOR NEW LIVE/WORK PROJECTS IN THE ARTS DISTRICT.
Case Number:	CPC-2008-3125-CA
Required Action(s):	CA-CODE AMENDMENT
Project Descriptions(s):	THE ADDITION OF A RIVER IMPROVEMENT OVERLAY (RIO) DISTRICT AS SECTION 13.12 OF THE L.A.M.C. IN RESPONSE TO THE LOS ANGELES RIVER REVITALIZATION MASTER PLAN (LARRMP) THAT WAS ADOPTED IN MAY 2007. THIS SUPPLEMENTAL USE DISTRICT WOULD ESTABLISH STANDARDS FOR NEW DEVELOPMENT ALONG WATERWAYS
Case Number:	CPC-2007-3036-RIO
Required Action(s):	RIO-RIVER IMPROVEMENT OVERLAY DISTRICT
Project Descriptions(s):	THE ESTABLISHMENT OF AN ORDINANCE THAT FACILITATES DEVELOPMENT WITHIN THE LA-RIO BOUNDARIES TO ENHANCE THE WATERSHED, URBAN DESIGN AND MOBILITY OF THE AREA. THESE BOUNDARIES ARE ADJACENT TO, NOT INSIDE, THE LOS ANGELES RIVER ON LAND ALREADY ZONED FOR DEVELOPMENT.
Case Number:	CPC-1997-423
Required Action(s):	Data Not Available
Project Descriptions(s):	PRELIMINARY PLAN FOR THE PROPOSED DOWNTOWN RIVERFRONT INDUSTRIAL PROJECT IN COOPERATION WITH THE COMMUNITY REDEVELOPMENT AGENCY OF THE CITY OF LOS ANGELES.
Case Number:	CPC-1995-352-CPU
Required Action(s):	CPU-COMMUNITY PLAN UPDATE
Project Descriptions(s):	CENTRAL CITY NORTH COMMUNITY PLAN UPDATE PROGRAM (CPU) - THE CENTRAL CITY NORTH COMMUNITY PLAN IS ONE OF TEN COMMUNITY PLANS THAT ARE PART OF THE COMMUNITY PLAN UPDATE PROGRAM PHASE II (7-1-95 TO 12-31-96)
Case Number:	CPC-1990-346-CA
Required Action(s):	CA-CODE AMENDMENT
Project Descriptions(s):	AMENDMENT TO THE L.A.M.C. TO - DRAFT AN ORDINANCE TO PROHIBIT THE GRANTING OF A CONDITIONAL USE PERMIT FOR THE OFF-SITE SALE OF ALCOHOLIC BEVERAGES (LOURDES GREEN/KAREN HOO)
Case Number:	CPC-1986-607-GPC
Required Action(s):	GPC-GENERAL PLAN/ZONING CONSISTENCY (AB283)
Project Descriptions(s):	AB-283 PROGRAM - GENERAL PLAN/ZONE CONSISTENCY - CENTRAL CITYNORTH NORTH AREA - COMMUNITY WIDE ZONE CHANGES AND COMMUNITY PLAN CHANGES TO BRING THE ZONING INTO CONSISTENCY WITH THE COMMUNITY PLAN. INCLUDES CHANGES OF HEIGHT AS NEEDED. REQUIRED BY COURT AS PART OF SETTLEMENT IN THE HILLSIDE FEDERATION LAWSUIT (G/GREEN/BOWMAN)
Case Number:	CPC-1983-506
Required Action(s):	Data Not Available
Project Descriptions(s):	SPECIFIC PLN ORD FOR INTERIM CONDITIONAL USE APPRVL FOR ESTABLISHMENTS FOR THE SALE OF ALCOHOL WHICH ARE GENERALLY LOCATED INTHE SOUTH CENTRAL AREA OF THE CITY
Case Number:	ENV-2017-433-EIR
Required Action(s):	EIR-ENVIRONMENTAL IMPACT REPORT
Project Descriptions(s):	COMMUNITY PLAN UPDATE
Case Number:	ENV-2014-4000-MND
Required Action(s):	MND-MITIGATED NEGATIVE DECLARATION
Project Descriptions(s):	CODE AMENDMENT TO ESTABLISH ARTS DISTRICT LIVE/WORK ZONE AND GENERAL PLAN AMENDMENT TO THE CENTRAL CITY NORTH COMMUNITY PLAN MAP TO ADD SPECIAL STUDY BOUNDARY, UPDATE CORRESPONDING ZONES, AND ADD NEW FOOTNOTES.
Case Number:	ENV-2014-2416-MND
Required Action(s):	MND-MITIGATED NEGATIVE DECLARATION

This report is subject to the terms and conditions as set forth on the website. For more details, please refer to the terms and conditions at zimas.lacity.org
(*) - APN Area is provided "as is" from the Los Angeles County's Public Works, Flood Control, Benefit Assessment.

Project Descriptions(s):	PROPOSED ORDINANCE TO CREATE NEW LIVE/WORK ZONE AND PROPOSED GENERAL PLAN AMENDMENT TO THE CENTRAL CITY NORTH COMMUNITY PLAN TO ADD POLICY DIRECTION FOR NEW LIVE/WORK PROJECTS IN THE ARTS DISTRICT.
Case Number:	ENV-2013-3392-CE
Required Action(s):	CE-CATEGORICAL EXEMPTION
Project Descriptions(s):	THE PROPOSED ORDINANCE MODIFIES SECTION 22.119 OF THE LOS ANGELES ADMINISTRATIVE CODE TO ALLOW ORIGINAL ART MURALS ON LOTS DEVELOPED WITH ONLY ONE SINGLE-FAMILY RESIDENTIAL STRUCTURE AND THAT ARE LOCATED WITHIN COUNCIL DISTRICTS 1, 9, AND 14.
Case Number:	ENV-2008-3103-CE
Required Action(s):	CE-CATEGORICAL EXEMPTION
Project Descriptions(s):	THE ADDITION OF A RIVER IMPROVEMENT OVERLAY (RIO) DISTRICT AS SECTION 13.12 OF THE L.A.M.C. IN RESPONSE TO THE LOS ANGELES RIVER REVITALIZATION MASTER PLAN (LARRMP) THAT WAS ADOPTED IN MAY 2007. THIS SUPPLEMENTAL USE DISTRICT WOULD ESTABLISH STANDARDS FOR NEW DEVELOPMENT ALONG WATERWAYS
Case Number:	ENV-2007-3037-ND
Required Action(s):	ND-NEGATIVE DECLARATION
Project Descriptions(s):	THE ESTABLISHMENT OF AN ORDINANCE THAT FACILITATES DEVELOPMENT WITHIN THE LA-RIO BOUNDARIES TO ENHANCE THE WATERSHED, URBAN DESIGN AND MOBILITY OF THE AREA. THESE BOUNDARIES ARE ADJACENT TO, NOT INSIDE, THE LOS ANGELES RIVER ON LAND ALREADY ZONED FOR DEVELOPMENT.
Case Number:	ENV-1995-328-MND
Required Action(s):	MND-MITIGATED NEGATIVE DECLARATION
Project Descriptions(s):	CENTRAL CITY NORTH COMMUNITY PLAN UPDATE PROGRAM (CPU) - THE CENTRAL CITY NORTH COMMUNITY PLAN IS ONE OF TEN COMMUNITY PLANS THAT ARE PART OF THE COMMUNITY PLAN UPDATE PROGRAM PHASE II (7-1-95 TO 12-31-96)
Case Number:	MND-85-578-SUB
Required Action(s):	SUB-SUBDIVISIONS
Project Descriptions(s):	Data Not Available

DATA NOT AVAILABLE

ORD-183145
ORD-183144
ORD-171682
ORD-171681
ORD-164855-SA2970
ORD-162128



Address: 1651 S MATEO ST

APN: 5167009025

PIN #: 121-5A217 399

Tract: TR 43988

Block: None

Lot: 7

Arb: None

Zoning: M3-1-S-RIO

General Plan: Heavy Manufacturing



LEGEND

GENERALIZED ZONING

	OS, GW
	A, RA
	RE, RS, R1, RU, RZ, RW1
	R2, RD, RMP, RW2, R3, RAS, R4, R5, PVSP
	CR, C1, C1.5, C2, C4, C5, CW, WC, ADP, LASED, CEC, USC, PPSP, MU, NMU
	CM, MR, CCS, UV, UI, UC, M1, M2, LAX, M3, SL, HJ, HR, NI
	P, PB
	PF



GENERAL PLAN LAND USE

LAND USE

RESIDENTIAL





	Minimum Residential
	Very Low / Very Low I Residential
	Very Low II Residential
	Low / Low I Residential
	Low II Residential
	Low Medium / Low Medium I Residential
	Low Medium II Residential
	Medium Residential
	High Medium Residential
	High Density Residential
	Very High Medium Residential

COMMERCIAL

	Limited Commercial
	Limited Commercial - Mixed Medium Residential
	Highway Oriented Commercial
	Highway Oriented and Limited Commercial
	Highway Oriented Commercial - Mixed Medium Residential
	Neighborhood Office Commercial
	Community Commercial
	Community Commercial - Mixed High Residential
	Regional Center Commercial

FRAMEWORK

COMMERCIAL

	Neighborhood Commercial
	General Commercial
	Community Commercial
	Regional Mixed Commercial

INDUSTRIAL

	Commercial Manufacturing
	Limited Manufacturing
	Light Manufacturing
	Heavy Manufacturing
	Hybrid Industrial




PARKING

	Parking Buffer
---	----------------

PORT OF LOS ANGELES

	General / Bulk Cargo - Non Hazardous (Industrial / Commercial)
	General / Bulk Cargo - Hazard
	Commercial Fishing
	Recreation and Commercial
	Intermodal Container Transfer Facility Site



LOS ANGELES INTERNATIONAL AIRPORT

	Airport Landside / Airport Landside Support
	Airport Airside
	LAX Airport Northside

OPEN SPACE / PUBLIC FACILITIES

	Open Space
	Public / Open Space
	Public / Quasi-Public Open Space
	Other Public Open Space
	Public Facilities

INDUSTRIAL

	Limited Industrial
	Light Industrial

CIRCULATION

STREET

- Arterial Mountain Road
- Collector Scenic Street
- Collector Street
- Collector Street (Hillside)
- Collector Street (Modified)
- Collector Street (Proposed)
- Country Road
- Divided Major Highway II
- Divided Secondary Scenic Highway
- Local Scenic Road
- Local Street
- Major Highway (Modified)
- Major Highway I
- Major Highway II
- Major Highway II (Modified)

- Major Scenic Highway
- Major Scenic Highway (Modified)
- Major Scenic Highway II
- Mountain Collector Street
- Park Road
- Parkway
- Principal Major Highway
- Private Street
- Scenic Divided Major Highway II
- Scenic Park
- Scenic Parkway
- Secondary Highway
- Secondary Highway (Modified)
- Secondary Scenic Highway
- Special Collector Street
- Super Major Highway

FREEWAYS

- Freeway
- Interchange
- On-Ramp / Off- Ramp
- Railroad
- Scenic Freeway Highway

MISC. LINES

- Airport Boundary
- Bus Line
- Coastal Zone Boundary
- Coastline Boundary
- Collector Scenic Street (Proposed)
- Commercial Areas
- Commercial Center
- Community Redevelopment Project Area
- Country Road
- DWP Power Lines
- Desirable Open Space
- Detached Single Family House
- Endangered Ridgeline
- Equestrian and/or Hiking Trail
- Hiking Trail
- Historical Preservation
- Horsekeeping Area
- Local Street
- MSA Desirable Open Space
- Major Scenic Controls
- Multi-Purpose Trail
- Natural Resource Reserve
- Park Road
- Park Road (Proposed)
- Quasi-Public
- Rapid Transit Line
- Residential Planned Development
- Scenic Highway (Obsolete)
- Secondary Scenic Controls
- Secondary Scenic Highway (Proposed)
- Site Boundary
- Southern California Edison Power
- Special Study Area
- Specific Plan Area
- Stagecoach Line
- Wildlife Corridor

POINTS OF INTEREST

 Alternative Youth Hostel (Proposed)	 Horticultural Center	 Public Elementary School
 Animal Shelter	 Hospital	 Public Elementary School (Proposed)
 Area Library	 Hospital (Proposed)	 Public Golf Course
 Area Library (Proposed)	HW House of Worship	 Public Golf Course (Proposed)
 Bridge	e Important Ecological Area	 Public Housing
 Campground	 Important Ecological Area (Proposed)	 Public Housing (Proposed Expansion)
 Campground (Proposed)	 Interpretive Center (Proposed)	 Public Junior High School
 Cemetery	 Junior College	 Public Junior High School (Proposed)
HW Church	 MTA / Metrolink Station	 Public Middle School
 City Hall	 MTA Station	 Public Senior High School
 Community Center	 MTA Stop	 Public Senior High School (Proposed)
 Community Library	MWD MWD Headquarters	 Pumping Station
 Community Library (Proposed Expansion)	 Maintenance Yard	 Pumping Station (Proposed)
 Community Library (Proposed)	 Municipal Office Building	 Refuse Collection Center
 Community Park	P Municipal Parking lot	 Regional Library
 Community Park (Proposed Expansion)	 Neighborhood Park	 Regional Library (Proposed Expansion)
 Community Park (Proposed)	 Neighborhood Park (Proposed Expansion)	 Regional Library (Proposed)
 Community Transit Center	 Neighborhood Park (Proposed)	 Regional Park
 Convalescent Hospital	 Oil Collection Center	 Regional Park (Proposed)
 Correctional Facility	 Parking Enforcement	RPD Residential Plan Development
 Cultural / Historic Site (Proposed)	 Police Headquarters	 Scenic View Site
 Cultural / Historical Site	 Police Station	 Scenic View Site (Proposed)
 Cultural Arts Center	 Police Station (Proposed Expansion)	 School District Headquarters
DMV DMV Office	 Police Station (Proposed)	 School Unspecified Loc/Type (Proposed)
DWP DWP	 Police Training site	 Skill Center
 DWP Pumping Station	PO Post Office	 Social Services
 Equestrian Center	 Power Distribution Station	 Special Feature
 Fire Department Headquarters	 Power Distribution Station (Proposed)	 Special Recreation (a)
 Fire Station	 Power Receiving Station	 Special School Facility
 Fire Station (Proposed Expansion)	 Power Receiving Station (Proposed)	 Special School Facility (Proposed)
 Fire Station (Proposed)	C Private College	 Steam Plant
 Fire Supply & Maintenance	E Private Elementary School	 Surface Mining
 Fire Training Site	 Private Golf Course	 Trail & Assembly Area
 Fireboat Station	 Private Golf Course (Proposed)	 Trail & Assembly Area (Proposed)
 Health Center / Medical Facility	JH Private Junior High School	UTL Utility Yard
 Helistop	PS Private Pre-School	 Water Tank Reservoir
 Historic Monument	 Private Recreation & Cultural Facility	 Wildlife Migration Corridor
 Historical / Cultural Monument	SH Private Senior High School	 Wildlife Preserve Gate
 Horsekeeping Area	SF Private Special School	
 Horsekeeping Area (Proposed)	 Public Elementary (Proposed Expansion)	

SCHOOLS/PARKS WITH 500 FT. BUFFER

Existing School/Park Site Planned School/Park Site Inside 500 Ft. Buffer

- | | | |
|----------------------|----------------------------------|--------------------------|
| Aquatic Facilities | Other Facilities | Opportunity School |
| Beaches | Park / Recreation Centers | Charter School |
| Child Care Centers | Parks | Elementary School |
| Dog Parks | Performing / Visual Arts Centers | Span School |
| Golf Course | Recreation Centers | Special Education School |
| Historic Sites | Senior Citizen Centers | High School |
| Horticulture/Gardens | | Middle School |
| Skate Parks | | Early Education Center |

COASTAL ZONE

- Coastal Commission Permit Area
- Dual Permit Jurisdiction Area
- Single Permit Jurisdiction Area
- Not in Coastal Zone

TRANSIT ORIENTED COMMUNITIES (TOC)

- Tier 1
- Tier 2
- Tier 3
- Tier 4

Note: TOC Tier designation and map layers are for reference purposes only. Eligible projects shall demonstrate compliance with Tier eligibility standards prior to the issuance of any permits or approvals. As transit service changes, eligible TOC Incentive Areas will be updated.

WAIVER OF DEDICATION OR IMPROVEMENT

- Public Work Approval (PWA)
- Waiver of Dedication or Improvement (WDI)

OTHER SYMBOLS

- | | | |
|------------------------|-----------------------|-------------------------------------|
| Lot Line | Airport Hazard Zone | Flood Zone |
| Tract Line | Census Tract | Hazardous Waste |
| Lot Cut | Coastal Zone | High Wind Zone |
| Easement | Council District | Hillside Grading |
| Zone Boundary | LADBS District Office | Historic Preservation Overlay Zone |
| Building Line | Downtown Parking | Specific Plan Area |
| Lot Split | Fault Zone | Very High Fire Hazard Severity Zone |
| Community Driveway | Fire District No. 1 | Wells - Active |
| Building Outlines 2020 | Tract Map | Wells - Inactive |
| Building Outlines 2017 | Parcel Map | |



City of Los Angeles Department of City Planning

2/13/2025 PARCEL PROFILE REPORT

PROPERTY ADDRESSES

1651 S MATEO ST

ZIP CODES

90021

RECENT ACTIVITY

None

CASE NUMBERS

CPC-2017-432-CPU
CPC-2014-5000-CA-GPA
CPC-2014-2415-GPA-CA
CPC-2014-1582-CA
CPC-2008-3125-CA
CPC-2007-3036-RIO
CPC-1997-423
CPC-1995-352-CPU
CPC-1990-346-CA
CPC-1986-607-GPC
CPC-1983-506
ORD-188422
ORD-188418
ORD-187822-SA1500-B
ORD-183145
ORD-183144
ORD-171682
ORD-171681
ORD-164855-SA2970
ORD-162128
ENV-2017-433-EIR
ENV-2014-4000-MND
ENV-2014-2416-MND
ENV-2013-3392-CE
ENV-2008-3103-CE
ENV-2007-3037-ND
ENV-1995-328-MND
MND-85-578-SUB

Address/Legal Information

PIN Number	121-5A217 399
Lot/Parcel Area (Calculated)	36,993.4 (sq ft)
Thomas Brothers Grid	PAGE 634 - GRID H7
Assessor Parcel No. (APN)	5167009025
Tract	TR 43988
Map Reference	M B 1071-5/7
Block	None
Lot	7
Arb (Lot Cut Reference)	None
Map Sheet	120A217 121-5A217

Jurisdictional Information

Community Plan Area	Downtown
Area Planning Commission	Central APC
Neighborhood Council	Downtown Los Angeles
Council District	CD 14 - Ysabel Jurado
Census Tract #	2060.51000000
LADBS District Office	Los Angeles Metro

Permitting and Zoning Compliance Information

Administrative Review	None
-----------------------	------

Planning and Zoning Information

Special Notes	None
Zoning	[LF1-WH1-6] [I2-N]
Zoning Information (ZI)	ZI-2498 Local Emergency Temporary Regulations - Time Limits and Parking Relief - LAMC 16.02.1 ZI-2452 Transit Priority Area in the City of Los Angeles ZI-2427 Freeway Adjacent Advisory Notice for Sensitive Uses ZI-2517 Al Fresco Ordinance within Planning Overlay and/or the Coastal Zone (Ordinance 188073) ZI-1231 Specific Plan: South Los Angeles Alcohol Sales ZI-2129 State Enterprise Zone: East Los Angeles
General Plan Land Use	Production
General Plan Note(s)	None
Minimum Density Requirement	No
Hillside Area (Zoning Code)	No
Specific Plan Area	SOUTH LOS ANGELES ALCOHOL SALES
Subarea	None
Special Land Use / Zoning	None
Historic Preservation Review	No
HistoricPlacesLA	No
Historic Preservation Overlay Zone	None
Other Historic Designations	None
Mills Act Contract	None
CDO: Community Design Overlay	None
CPIO: Community Plan Imp. Overlay	None
Subarea	None
CPIO Historic Preservation Review	No

This report is subject to the terms and conditions as set forth on the website. For more details, please refer to the terms and conditions at zimas.lacity.org
(*) - APN Area is provided "as is" from the Los Angeles County's Public Works, Flood Control, Benefit Assessment.

CUGU: Clean Up-Green Up	None
HCR: Hillside Construction Regulation	No
NSO: Neighborhood Stabilization Overlay	No
POD: Pedestrian Oriented Districts	None
RBP: Restaurant Beverage Program Eligible Area	None
ASP: Alcohol Sales Program	Restaurant Beverage Area
RFA: Residential Floor Area District	None
RIO: River Implementation Overlay	No
SN: Sign District	No
AB 2334: Low Vehicle Travel Area	No
AB 2097: Within a half mile of a Major Transit Stop	Yes
Streetscape	No
Adaptive Reuse Incentive Area	None
Affordable Housing Linkage Fee	
Residential Market Area	Medium-High
Non-Residential Market Area	Medium or High
Transit Oriented Communities (TOC)	Tier 3
Mixed Income Incentive Programs	
Transit Oriented Incentive Area (TOIA)	Not Eligible
Opportunity Corridors Incentive Area	Not Eligible
Corridor Transition Incentive Area	Not Eligible
TCAC Opportunity Area	High Resource
High Quality Transit Corridor (within 1/2 mile)	Yes
ED 1 Eligibility	Not Eligible
RPA: Redevelopment Project Area	None
Central City Parking	Yes
Downtown Parking	No
Building Line	None
500 Ft School Zone	None
500 Ft Park Zone	None

Assessor Information

Assessor Parcel No. (APN)	5167009025
APN Area (Co. Public Works)*	0.849 (ac)
Use Code	3320 - Industrial - Warehousing, Distribution, Storage - Warehousing, Distribution, 25,000 to 50,000 SF - One Story
Assessed Land Val.	\$964,468
Assessed Improvement Val.	\$4,369,680
Last Owner Change	12/21/2022
Last Sale Amount	\$9
Tax Rate Area	7
Deed Ref No. (City Clerk)	979610
	979607
	880681
	8-718
	5-431
	1402063-4
	1286550
	1286549
Building 1	
Year Built	1987
Building Class	C6A
Number of Units	0
Number of Bedrooms	0
Number of Bathrooms	0

This report is subject to the terms and conditions as set forth on the website. For more details, please refer to the terms and conditions at zimas.lacity.org
 (*) - APN Area is provided "as is" from the Los Angeles County's Public Works, Flood Control, Benefit Assessment.

Building Square Footage	25,620.0 (sq ft)
Building 2	No data for building 2
Building 3	No data for building 3
Building 4	No data for building 4
Building 5	No data for building 5
Rent Stabilization Ordinance (RSO)	No [APN: 5167009025]

Additional Information

Airport Hazard	None
Coastal Zone	None
Farmland	Area Not Mapped
Urban Agriculture Incentive Zone	YES
Very High Fire Hazard Severity Zone	No
Fire District No. 1	No
Flood Zone	Outside Flood Zone
Watercourse	No
Methane Hazard Site	None
High Wind Velocity Areas	No
Special Grading Area (BOE Basic Grid Map A-13372)	No
Wells	None
Sea Level Rise Area	No
Oil Well Adjacency	No

Environmental

Santa Monica Mountains Zone	No
Biological Resource Potential	None
Mountain Lion Potential	None
Monarch Butterfly Potential	No

Seismic Hazards

Active Fault Near-Source Zone	
Nearest Fault (Distance in km)	0.3529584
Nearest Fault (Name)	Puente Hills Blind Thrust
Region	Los Angeles Blind Thrusts
Fault Type	B
Slip Rate (mm/year)	0.70000000
Slip Geometry	Reverse
Slip Type	Moderately / Poorly Constrained
Down Dip Width (km)	19.00000000
Rupture Top	5.00000000
Rupture Bottom	13.00000000
Dip Angle (degrees)	25.00000000
Maximum Magnitude	7.10000000
Alquist-Priolo Fault Zone	No
Landslide	No
Liquefaction	No
Preliminary Fault Rupture Study Area	None
Tsunami Hazard Area	No

Economic Development Areas

Business Improvement District	None
Hubzone	None
Jobs and Economic Development Incentive Zone (JEDI)	None
Opportunity Zone	Yes
Promise Zone	None
State Enterprise Zone	EAST LOS ANGELES STATE ENTERPRISE ZONE

Housing

This report is subject to the terms and conditions as set forth on the website. For more details, please refer to the terms and conditions at zimas.lacity.org
 (*) - APN Area is provided "as is" from the Los Angeles County's Public Works, Flood Control, Benefit Assessment.

Direct all Inquiries to	Los Angeles Housing Department
Telephone	(866) 557-7368
Website	https://housing.lacity.org
Rent Stabilization Ordinance (RSO)	No [APN: 5167009025]
Ellis Act Property	No
AB 1482: Tenant Protection Act	No
Housing Crisis Act Replacement Review	Yes
Housing Element Sites	
HE Replacement Required	N/A
SB 166 Units	N/A
Housing Use within Prior 5 Years	No

Public Safety

Police Information

Bureau	Central
Division / Station	Newton
Reporting District	1309

Fire Information

Bureau	Central
Battalion	1
District / Fire Station	17
Red Flag Restricted Parking	No

CASE SUMMARIES

Note: Information for case summaries is retrieved from the Planning Department's Plan Case Tracking System (PCTS) database.

Case Number:	CPC-2017-432-CPU
Required Action(s):	CPU-COMMUNITY PLAN UPDATE
Project Descriptions(s):	COMMUNITY PLAN UPDATE
Case Number:	CPC-2014-5000-CA-GPA
Required Action(s):	CA-CODE AMENDMENT GPA-GENERAL PLAN AMENDMENT
Project Descriptions(s):	CODE AMENDMENT TO ESTABLISH ARTS DISTRICT LIVE/WORK ZONE AND GENERAL PLAN AMENDMENT TO THE CENTRAL CITY NORTH COMMUNITY PLAN MAP TO ADD SPECIAL STUDY BOUNDARY, UPDATE CORRESPONDING ZONES, AND ADD NEW FOOTNOTES.
Case Number:	CPC-2014-2415-GPA-CA
Required Action(s):	GPA-GENERAL PLAN AMENDMENT CA-CODE AMENDMENT
Project Descriptions(s):	PROPOSED ORDINANCE TO CREATE NEW LIVE/WORK ZONE AND PROPOSED GENERAL PLAN AMENDMENT TO THE CENTRAL CITY NORTH COMMUNITY PLAN TO ADD POLICY DIRECTION FOR NEW LIVE/WORK PROJECTS IN THE ARTS DISTRICT.
Case Number:	CPC-2014-1582-CA
Required Action(s):	CA-CODE AMENDMENT
Project Descriptions(s):	ZONE CODE AMENDMENT TO THE LOS ANGELES MUNICIPAL ZONING CODE
Case Number:	CPC-2008-3125-CA
Required Action(s):	CA-CODE AMENDMENT
Project Descriptions(s):	THE ADDITION OF A RIVER IMPROVEMENT OVERLAY (RIO) DISTRICT AS SECTION 13.12 OF THE L.A.M.C. IN RESPONSE TO THE LOS ANGELES RIVER REVITALIZATION MASTER PLAN (LARRMP) THAT WAS ADOPTED IN MAY 2007. THIS SUPPLEMENTAL USE DISTRICT WOULD ESTABLISH STANDARDS FOR NEW DEVELOPMENT ALONG WATERWAYS
Case Number:	CPC-2007-3036-RIO
Required Action(s):	RIO-RIVER IMPROVEMENT OVERLAY DISTRICT
Project Descriptions(s):	THE ESTABLISHMENT OF AN ORDINANCE THAT FACILITATES DEVELOPMENT WITHIN THE LA-RIO BOUNDARIES TO ENHANCE THE WATERSHED, URBAN DESIGN AND MOBILITY OF THE AREA. THESE BOUNDARIES ARE ADJACENT TO, NOT INSIDE, THE LOS ANGELES RIVER ON LAND ALREADY ZONED FOR DEVELOPMENT.
Case Number:	CPC-1997-423
Required Action(s):	Data Not Available
Project Descriptions(s):	PRELIMINARY PLAN FOR THE PROPOSED DOWNTOWN RIVERFRONT INDUSTRIAL PROJECT IN COOPERATION WITH THE COMMUNITY REDEVELOPMENT AGENCY OF THE CITY OF LOS ANGELES.
Case Number:	CPC-1995-352-CPU
Required Action(s):	CPU-COMMUNITY PLAN UPDATE
Project Descriptions(s):	CENTRAL CITY NORTH COMMUNITY PLAN UPDATE PROGRAM (CPU) - THE CENTRAL CITY NORTH COMMUNITY PLAN IS ONE OF TEN COMMUNITY PLANS THAT ARE PART OF THE COMMUNITY PLAN UPDATE PROGRAM PHASE II (7-1-95 TO 12-31-96)
Case Number:	CPC-1990-346-CA
Required Action(s):	CA-CODE AMENDMENT
Project Descriptions(s):	AMENDMENT TO THE L.A.M.C. TO - DRAFT AN ORDINANCE TO PROHIBIT THE GRANTING OF A CONDITIONAL USE PERMIT FOR THE OFF-SITE SALE OF ALCOHOLIC BEVERAGES (LOURDES GREEN/KAREN HOO)
Case Number:	CPC-1986-607-GPC
Required Action(s):	GPC-GENERAL PLAN/ZONING CONSISTENCY (AB283)
Project Descriptions(s):	AB-283 PROGRAM - GENERAL PLAN/ZONE CONSISTENCY - CENTRAL CITYNORTH NORTH AREA - COMMUNITY WIDE ZONE CHANGES AND COMMUNITY PLAN CHANGES TO BRING THE ZONING INTO CONSISTENCY WITH THE COMMUNITY PLAN. INCLUDES CHANGES OF HEIGHT AS NEEDED. REQUIRED BY COURT AS PART OF SETTLEMENT IN THE HILLSIDE FEDERATION LAWSUIT (G/GREEN/BOWMAN)
Case Number:	CPC-1983-506
Required Action(s):	Data Not Available
Project Descriptions(s):	SPECIFIC PLN ORD FOR INTERIM CONDITIONAL USE APPRVL FOR ESTABLISHMENTS FOR THE SALE OF ALCOHOL WHICH ARE GENERALLY LOCATED INTHE SOUTH CENTRAL AREA OF THE CITY
Case Number:	ORD-187822-SA1500-B
Required Action(s):	B-PRIVATE STREET MODIFICATIONS (2ND REQUEST)
Project Descriptions(s):	Data Not Available
Case Number:	ENV-2017-433-EIR
Required Action(s):	EIR-ENVIRONMENTAL IMPACT REPORT
Project Descriptions(s):	COMMUNITY PLAN UPDATE

This report is subject to the terms and conditions as set forth on the website. For more details, please refer to the terms and conditions at zimas.lacity.org
(*) - APN Area is provided "as is" from the Los Angeles County's Public Works, Flood Control, Benefit Assessment.

Case Number:	ENV-2014-4000-MND
Required Action(s):	MND-MITIGATED NEGATIVE DECLARATION
Project Descriptions(s):	CODE AMENDMENT TO ESTABLISH ARTS DISTRICT LIVE/WORK ZONE AND GENERAL PLAN AMENDMENT TO THE CENTRAL CITY NORTH COMMUNITY PLAN MAP TO ADD SPECIAL STUDY BOUNDARY, UPDATE CORRESPONDING ZONES, AND ADD NEW FOOTNOTES.
Case Number:	ENV-2014-2416-MND
Required Action(s):	MND-MITIGATED NEGATIVE DECLARATION
Project Descriptions(s):	PROPOSED ORDINANCE TO CREATE NEW LIVE/WORK ZONE AND PROPOSED GENERAL PLAN AMENDMENT TO THE CENTRAL CITY NORTH COMMUNITY PLAN TO ADD POLICY DIRECTION FOR NEW LIVE/WORK PROJECTS IN THE ARTS DISTRICT.
Case Number:	ENV-2013-3392-CE
Required Action(s):	CE-CATEGORICAL EXEMPTION
Project Descriptions(s):	THE PROPOSED ORDINANCE MODIFIES SECTION 22.119 OF THE LOS ANGELES ADMINISTRATIVE CODE TO ALLOW ORIGINAL ART MURALS ON LOTS DEVELOPED WITH ONLY ONE SINGLE-FAMILY RESIDENTIAL STRUCTURE AND THAT ARE LOCATED WITHIN COUNCIL DISTRICTS 1, 9, AND 14.
Case Number:	ENV-2008-3103-CE
Required Action(s):	CE-CATEGORICAL EXEMPTION
Project Descriptions(s):	THE ADDITION OF A RIVER IMPROVEMENT OVERLAY (RIO) DISTRICT AS SECTION 13.12 OF THE L.A.M.C. IN RESPONSE TO THE LOS ANGELES RIVER REVITALIZATION MASTER PLAN (LARRMP) THAT WAS ADOPTED IN MAY 2007. THIS SUPPLEMENTAL USE DISTRICT WOULD ESTABLISH STANDARDS FOR NEW DEVELOPMENT ALONG WATERWAYS
Case Number:	ENV-2007-3037-ND
Required Action(s):	ND-NEGATIVE DECLARATION
Project Descriptions(s):	THE ESTABLISHMENT OF AN ORDINANCE THAT FACILITATES DEVELOPMENT WITHIN THE LA-RIO BOUNDARIES TO ENHANCE THE WATERSHED, URBAN DESIGN AND MOBILITY OF THE AREA. THESE BOUNDARIES ARE ADJACENT TO, NOT INSIDE, THE LOS ANGELES RIVER ON LAND ALREADY ZONED FOR DEVELOPMENT.
Case Number:	ENV-1995-328-MND
Required Action(s):	MND-MITIGATED NEGATIVE DECLARATION
Project Descriptions(s):	CENTRAL CITY NORTH COMMUNITY PLAN UPDATE PROGRAM (CPU) - THE CENTRAL CITY NORTH COMMUNITY PLAN IS ONE OF TEN COMMUNITY PLANS THAT ARE PART OF THE COMMUNITY PLAN UPDATE PROGRAM PHASE II (7-1-95 TO 12-31-96)
Case Number:	MND-85-578-SUB
Required Action(s):	SUB-SUBDIVISIONS
Project Descriptions(s):	Data Not Available

DATA NOT AVAILABLE

ORD-188422

ORD-188418

ORD-183145

ORD-183144

ORD-171682

ORD-171681

ORD-164855-SA2970

ORD-162128



Address: 1651 S MATEO ST

APN: 5167009025

PIN #: 121-5A217 399

Tract: TR 43988

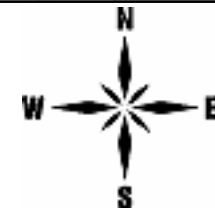
Block: None

Lot: 7

Arb: None

Zoning: [LF1-WH1-6] [I2-N]

General Plan: Production



LEGEND

GENERALIZED ZONING

	OS, GW
	A, RA
	RE, RS, R1, RU, RZ, RW1
	R2, RD, RMP, RW2, R3, RAS, R4, R5, PVSP
	CR, C1, C1.5, C2, C4, C5, CW, WC, ADP, LASED, CEC, USC, PPSP, MU, NMU
	CM, MR, CCS, UV, UI, UC, M1, M2, LAX, M3, SL, HJ, HR, NI
	P, PB
	PF




GENERAL PLAN LAND USE

LAND USE

RESIDENTIAL





	Minimum Residential
	Very Low / Very Low I Residential
	Very Low II Residential
	Low / Low I Residential
	Low II Residential
	Low Medium / Low Medium I Residential
	Low Medium II Residential
	Medium Residential
	High Medium Residential
	High Density Residential
	Very High Medium Residential

COMMERCIAL

	Limited Commercial
	Limited Commercial - Mixed Medium Residential
	Highway Oriented Commercial
	Highway Oriented and Limited Commercial
	Highway Oriented Commercial - Mixed Medium Residential
	Neighborhood Office Commercial
	Community Commercial
	Community Commercial - Mixed High Residential
	Regional Center Commercial

FRAMEWORK

COMMERCIAL

	Neighborhood Commercial
	General Commercial
	Community Commercial
	Regional Mixed Commercial

INDUSTRIAL

	Commercial Manufacturing
	Limited Manufacturing
	Light Manufacturing
	Heavy Manufacturing
	Hybrid Industrial

PARKING

	Parking Buffer
---	----------------

PORT OF LOS ANGELES

	General / Bulk Cargo - Non Hazardous (Industrial / Commercial)
	General / Bulk Cargo - Hazard
	Commercial Fishing
	Recreation and Commercial
	Intermodal Container Transfer Facility Site



LOS ANGELES INTERNATIONAL AIRPORT

	Airport Landside / Airport Landside Support
	Airport Airside
	LAX Airport Northside

OPEN SPACE / PUBLIC FACILITIES


























	Open Space
	Public / Open Space
	Public / Quasi-Public Open Space
	Other Public Open Space
	Public Facilities

INDUSTRIAL

	Limited Industrial
	Light Industrial

CHAPTER 1A LEGEND

General Plan Designation

	Transit Core		Medium Residential		Agriculture
	Traditional Core		Low Neighborhood Residential		Hybrid Industrial
	Regional Center		Low Medium Residential		Markets
	High Residential		Low Residential		Light Industrial
	Community Center		Compact Residential		Production
	Village		Very Low Residential		Industrial
	Neighborhood Center		Minimum Residential		Open Space
	Medium Neighborhood Residential				Public Facilities
					Public Facilities - Freeways

Zone Use Districts

	Open Space		Residential-Mixed		Industrial-Mixed
	Agricultural		Commercial		Public
	Residential Single Family		Commercial-Mixed		Freeway
	Residential Multiple Family		Industrial		

CIRCULATION

STREET

- Arterial Mountain Road
- Collector Scenic Street
- Collector Street
- Collector Street (Hillside)
- Collector Street (Modified)
- Collector Street (Proposed)
- Country Road
- Divided Major Highway II
- Divided Secondary Scenic Highway
- Local Scenic Road
- Local Street
- Major Highway (Modified)
- Major Highway I
- Major Highway II
- Major Highway II (Modified)

- Major Scenic Highway
- Major Scenic Highway (Modified)
- Major Scenic Highway II
- Mountain Collector Street
- Park Road
- Parkway
- Principal Major Highway
- Private Street
- Scenic Divided Major Highway II
- Scenic Park
- Scenic Parkway
- Secondary Highway
- Secondary Highway (Modified)
- Secondary Scenic Highway
- Special Collector Street
- Super Major Highway

FREEWAYS

- Freeway
- Interchange
- On-Ramp / Off- Ramp
- Railroad
- Scenic Freeway Highway

MISC. LINES

- Airport Boundary
- Bus Line
- Coastal Zone Boundary
- Coastline Boundary
- Collector Scenic Street (Proposed)
- Commercial Areas
- Commercial Center
- Community Redevelopment Project Area
- Country Road
- DWP Power Lines
- Desirable Open Space
- Detached Single Family House
- Endangered Ridgeline
- Equestrian and/or Hiking Trail
- Hiking Trail
- Historical Preservation
- Horsekeeping Area
- Local Street
- MSA Desirable Open Space
- Major Scenic Controls
- Multi-Purpose Trail
- Natural Resource Reserve
- Park Road
- Park Road (Proposed)
- Quasi-Public
- Rapid Transit Line
- Residential Planned Development
- Scenic Highway (Obsolete)
- Secondary Scenic Controls
- Secondary Scenic Highway (Proposed)
- Site Boundary
- Southern California Edison Power
- Special Study Area
- Specific Plan Area
- Stagecoach Line
- Wildlife Corridor

POINTS OF INTEREST

 Alternative Youth Hostel (Proposed)	 Horticultural Center	 Public Elementary School
 Animal Shelter	 Hospital	 Public Elementary School (Proposed)
 Area Library	 Hospital (Proposed)	 Public Golf Course
 Area Library (Proposed)	HW House of Worship	 Public Golf Course (Proposed)
 Bridge	e Important Ecological Area	 Public Housing
 Campground	 Important Ecological Area (Proposed)	 Public Housing (Proposed Expansion)
 Campground (Proposed)	 Interpretive Center (Proposed)	 Public Junior High School
 Cemetery	 Junior College	 Public Junior High School (Proposed)
HW Church	 MTA / Metrolink Station	 Public Middle School
 City Hall	 MTA Station	 Public Senior High School
 Community Center	 MTA Stop	 Public Senior High School (Proposed)
 Community Library	MWD MWD Headquarters	 Pumping Station
 Community Library (Proposed Expansion)	 Maintenance Yard	 Pumping Station (Proposed)
 Community Library (Proposed)	 Municipal Office Building	 Refuse Collection Center
 Community Park	P Municipal Parking lot	 Regional Library
 Community Park (Proposed Expansion)	 Neighborhood Park	 Regional Library (Proposed Expansion)
 Community Park (Proposed)	 Neighborhood Park (Proposed Expansion)	 Regional Library (Proposed)
 Community Transit Center	 Neighborhood Park (Proposed)	 Regional Park
 Convalescent Hospital	 Oil Collection Center	 Regional Park (Proposed)
 Correctional Facility	 Parking Enforcement	RPD Residential Plan Development
 Cultural / Historic Site (Proposed)	 Police Headquarters	 Scenic View Site
 Cultural / Historical Site	 Police Station	 Scenic View Site (Proposed)
 Cultural Arts Center	 Police Station (Proposed Expansion)	 School District Headquarters
DMV DMV Office	 Police Station (Proposed)	 School Unspecified Loc/Type (Proposed)
DWP DWP	 Police Training site	 Skill Center
 DWP Pumping Station	PO Post Office	 Social Services
 Equestrian Center	 Power Distribution Station	 Special Feature
 Fire Department Headquarters	 Power Distribution Station (Proposed)	 Special Recreation (a)
 Fire Station	 Power Receiving Station	 Special School Facility
 Fire Station (Proposed Expansion)	 Power Receiving Station (Proposed)	 Special School Facility (Proposed)
 Fire Station (Proposed)	C Private College	 Steam Plant
 Fire Supply & Maintenance	E Private Elementary School	 Surface Mining
 Fire Training Site	 Private Golf Course	 Trail & Assembly Area
 Fireboat Station	 Private Golf Course (Proposed)	 Trail & Assembly Area (Proposed)
 Health Center / Medical Facility	JH Private Junior High School	UTL Utility Yard
 Helistop	PS Private Pre-School	 Water Tank Reservoir
 Historic Monument	 Private Recreation & Cultural Facility	 Wildlife Migration Corridor
 Historical / Cultural Monument	SH Private Senior High School	 Wildlife Preserve Gate
 Horsekeeping Area	SF Private Special School	
 Horsekeeping Area (Proposed)	 Public Elementary (Proposed Expansion)	

SCHOOLS/PARKS WITH 500 FT. BUFFER

Existing School/Park Site Planned School/Park Site Inside 500 Ft. Buffer

- | | | |
|----------------------|----------------------------------|--------------------------|
| Aquatic Facilities | Other Facilities | Opportunity School |
| Beaches | Park / Recreation Centers | Charter School |
| Child Care Centers | Parks | Elementary School |
| Dog Parks | Performing / Visual Arts Centers | Span School |
| Golf Course | Recreation Centers | Special Education School |
| Historic Sites | Senior Citizen Centers | High School |
| Horticulture/Gardens | | Middle School |
| Skate Parks | | Early Education Center |

COASTAL ZONE

- Coastal Commission Permit Area
- Dual Permit Jurisdiction Area
- Single Permit Jurisdiction Area
- Not in Coastal Zone

TRANSIT ORIENTED COMMUNITIES (TOC)

- Tier 1
- Tier 2
- Tier 3
- Tier 4

Note: TOC Tier designation and map layers are for reference purposes only. Eligible projects shall demonstrate compliance with Tier eligibility standards prior to the issuance of any permits or approvals. As transit service changes, eligible TOC Incentive Areas will be updated.

WAIVER OF DEDICATION OR IMPROVEMENT

- Public Work Approval (PWA)
- Waiver of Dedication or Improvement (WDI)

OTHER SYMBOLS

- | | | |
|------------------------|-----------------------|-------------------------------------|
| Lot Line | Airport Hazard Zone | Flood Zone |
| Tract Line | Census Tract | Hazardous Waste |
| Lot Cut | Coastal Zone | High Wind Zone |
| Easement | Council District | Hillside Grading |
| Zone Boundary | LADBS District Office | Historic Preservation Overlay Zone |
| Building Line | Downtown Parking | Specific Plan Area |
| Lot Split | Fault Zone | Very High Fire Hazard Severity Zone |
| Community Driveway | Fire District No. 1 | Wells - Active |
| Building Outlines 2020 | Tract Map | Wells - Inactive |
| Building Outlines 2017 | Parcel Map | |