

# Notice of Exemption

## Appendix E

**To:** Office of Planning and Research  
P.O. Box 3044, Room 113  
Sacramento, CA 95812-3044

County Clerk

County of: Los Angeles

12400 Imperial Hwy.

Norwalk, CA 90650

**From:** (Public Agency): City of Los Angeles

Department of Cannabis Regulation

221 N. Figueroa St., Suite 1245, Los Angeles, CA 90012

(Address)

Project Title: DCR CORE RECORD NO. 200181

Project Applicant: Voyage Distribution Inc.

Project Location - Specific:

727 S Gladys Ave, Los Angeles, CA 90021 / Agatha St & 7th St

Project Location - City: Los Angeles

Project Location - County: Los Angeles

Description of Nature, Purpose and Beneficiaries of Project:

**Cultivation, Distribution, and Manufacturing of commercial cannabis products under State and local law.**

Name of Public Agency Approving Project: City of Los Angeles, Department of Cannabis Regulation

Name of Person or Agency Carrying Out Project: Voyage Distribution Inc.

Exempt Status: **(check one):**

- ☐ Ministerial (Sec. 21080(b)(1); 15268);
- ☐ Declared Emergency (Sec. 21080(b)(3); 15269(a));
- ☐ Emergency Project (Sec. 21080(b)(4); 15269(b)(c));
- ☒ Categorical Exemption. State type and section number: CEQA Sections 15301 & 15332/Class 1 & 32
- ☐ Statutory Exemptions. State code number: \_\_\_\_\_

Reasons why project is exempt:

Environmentally benign infill project consistent with the General Plan, Zoning requirements and consistent with the criteria for a Class 1 & Class 32 Categorical Exemption pursuant to CEQA Guidelines Section 15301 & 15332 and does not require further analysis based on the exceptions in CEQA Guidelines Section 15300.2, and thus, DCR finds that no further CEQA analysis is required.

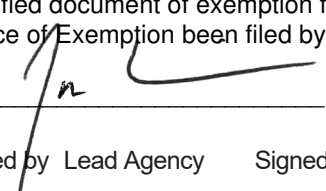
Lead Agency

Contact Person: Jason Killeen

Area Code/Telephone/Extension: (213) 978-0738

**If filed by applicant:**

1. Attach certified document of exemption finding.
2. Has a Notice of Exemption been filed by the public agency approving the project? ■ Yes      No

Signature:  Date: 02/20/2025 Title: Asst. Executive Director

■ Signed by Lead Agency      Signed by Applicant

Authority cited: Sections 21083 and 21110, Public Resources Code.  
Reference: Sections 21108, 21152, and 21152.1, Public Resources Code.

Date Received for filing at OPR: \_\_\_\_\_

THIS NOTICE WAS POSTED

ON February 24 2025UNTIL March 26 2025

REGISTRAR - RECORDER/COUNTY CLERK

## CITY OF LOS ANGELES

OFFICE OF THE CITY CLERK  
200 NORTH SPRING STREET, ROOM 395  
LOS ANGELES, CALIFORNIA 90012

CALIFORNIA ENVIRONMENTAL QUALITY ACT

## NOTICE OF EXEMPTION

(PRC Section 21152; CEQA Guidelines Section 15062)

2025 038272



FILED

Feb 24 2025

Dean C. Logan, Registrar - Recorder/County Clerk

Electronically signed by VERONICA HEAD

Pursuant to Public Resources Code § 21152(b) and CEQA Guidelines § 15062, the notice should be posted with the County Clerk by mailing the form and posting fee payment to the following address: Los Angeles County Clerk/Recorder, Environmental Notices, P.O. Box 1208, Norwalk, CA 90650. Pursuant to Public Resources Code § 21167 (d), the posting of this notice starts a 35-day statute of limitations on court challenges to reliance on an exemption for the project. Failure to file this notice as provided above, results in the statute of limitations being extended to 180 days.

PARENT CASE NUMBER(S) / REQUESTED ANNUAL LICENSES

LA-C-24-200181-ANN / Cultivation Indoor, Distribution (Type 11), Manufacturing (Type 6)

LEAD CITY AGENCY

City of Los Angeles (Department of Cannabis Regulation)

CASE NUMBER

ENV- 200181-ANN

PROJECT TITLE

DCR CORE RECORD NO. 200181

COUNCIL DISTRICT

14

PROJECT LOCATION (Street Address and Cross Streets and/or Attached Map)

727 S Gladys Ave, Los Angeles, CA 90021 / Agatha St &amp; 7th St

☒ Map attached.

PROJECT DESCRIPTION:

Cultivation, Distribution, and Manufacturing of commercial cannabis products under State and local law.

☐ Additional page(s) attached.

NAME OF APPLICANT / OWNER:

Voyage Distribution Inc.

CONTACT PERSON (If different from Applicant/Owner above)

Jason Killeen

(AREA CODE) TELEPHONE NUMBER

(213) 978-0738

EXT.

EXEMPT STATUS: (Check all boxes, and include all exemptions, that apply and provide relevant citations.)

STATE CEQA STATUTE &amp; GUIDELINES

☐ STATUTORY EXEMPTION(S)

Public Resources Code Section(s) \_\_\_\_\_

☒ CATEGORICAL EXEMPTION(S) (State CEQA Guidelines Sec. 15301-15333 / Class 1-Class 33)CEQA Guideline Section(s) / Class(es) CEQA Sections 15301 & 15332/Class 1 & 32☐ OTHER BASIS FOR EXEMPTION (E.g., CEQA Guidelines Section 15061(b)(3) or (b)(4) or Section 15378(b) )

JUSTIFICATION FOR PROJECT EXEMPTION:

☒ Additional page(s) attached

Environmentally benign infill project consistent with the General Plan, Zoning requirements and consistent with the criteria for a Class 1 & Class 32 Categorical Exemption pursuant to CEQA Guidelines Section 15301 & 15332 and does not require further analysis based on the exceptions in CEQA Guidelines Section 15300.2, and thus, DCR finds that no further CEQA analysis is required.

☒ None of the exceptions in CEQA Guidelines Section 15300.2 to the categorical exemption(s) apply to the Project.☐ The project is identified in one or more of the list of activities in the City of Los Angeles CEQA Guidelines as cited in the justification.

IF FILED BY APPLICANT, ATTACH CERTIFIED DOCUMENT ISSUED BY THE DEPARTMENT OF CANNABIS REGULATION STATING THAT THE DEPARTMENT HAS FOUND THE PROJECT TO BE EXEMPT.

If different from the applicant, the identity of the person undertaking the project.

CITY STAFF USE ONLY:

CITY STAFF NAME AND SIGNATURE

Jason Killeen

STAFF TITLE

Asst. Executive Director

COMMERCIAL CANNABIS ANNUAL LICENSE(S) APPROVED

Cultivation Indoor, Distribution (Type 11), Manufacturing (Type 6)

DISTRIBUTION: County Clerk, Agency Record

Rev. 6-22-2021

DEPARTMENT OF  
CANNABIS REGULATION  
-  
CANNABIS REGULATION  
COMMISSION

THRYERIS MASON  
PRESIDENT

DAVID NASH  
VICE PRESIDENT

ANTON FARMBY  
SHI YOUNG LIM  
MARIO MELENDEZ

JOSIE TREVIZO  
Commission Executive Assistant  
(213) 978-0738

City of Los Angeles  
CALIFORNIA



Karen Bass  
MAYOR

EXECUTIVE OFFICES  
221 N. FIGUEROA STREET, SUITE 1245  
LOS ANGELES, CA 90012  
(213) 978-0738  
-

MICHELLE GARAKIAN  
EXECUTIVE DIRECTOR

JASON KILLEEN  
ASSISTANT EXECUTIVE DIRECTOR

VACANT  
ASSISTANT EXECUTIVE DIRECTOR

<http://cannabis.lacity.org>

## DETERMINATION AND APPROVAL OF COMMERCIAL CANNABIS ANNUAL LICENSE(S)

Pursuant to Los Angeles Municipal Code (LAMC) Section 104.06, the following application for commercial cannabis activity is complete and the Department of Cannabis Regulation (DCR) has determined the Applicant meets the requirements for the issuance of an Annual License for the commercial cannabis activity listed below. DCR also has determined this project is categorically exempt from the requirements of the California Environmental Quality Act (CEQA) pursuant to the categorical exemptions under Class 1 and Class 32.

<b>DCR Record No.:</b>	LA-C-24-200181-ANN
<b>Applicant Name:</b>	Voyage Distribution Inc.
<b>Activity(ies) Requested:</b>	Distribution (Type 11) Cultivation (Type 1A) Manufacturer (Type 6)
<b>Proposed Project:</b>	The Applicant seeks an Annual License for the commercial cannabis activity(ies) listed above pursuant to LAMC section 104.06 et. al.
<b>Business Premises Address/ Project Location:</b>	727 S Gladys Ave Los Angeles, CA, 90021
Council District: Closest Neighborhood Council: Business Improvement District: Community Plan Area: Zoning:	14 Downtown Los Angeles Downtown Industrial District Central City [LB1-WH1-5] [IX2-FA]
<b>LAMC Section / "Phase":</b>	LAMC 104.08 / Phase 2
<b>Environmental Analysis/Clearance:</b> ENV-200181-ANN	Notice of Exemption pursuant to the Class 1 and Class 32 categorical exemptions (tit. 14, Cal. Code Regs., §§ 15301, 15332)

**BACKGROUND:**

The Applicant was issued Temporary Approval by DCR with an effective date of August 27, 2019. Since that time, the Applicant has adhered to the requirements of the Los Angeles Municipal Code (LAMC) and DCR's Rules and Regulations, and completed all requirements for the issuance of an Annual License. The Applicant currently possesses a State Provisional License, Microbusiness license C12-0000030-LIC , active through May 30, 2025 to conduct Distribution (Type 11), Cultivation (Type 1A), and Manufacturer (Type 6).

The Applicant is not subject to the requirements of LAMC Section 104.20 for the Social Equity Program. The Business Premises is located at 727 S Gladys Avenue, Los Angeles, CA 90021, a parcel zoned for Markets purposes.

**DEPARTMENT ANNUAL LICENSING DETERMINATIONS:**

DCR recommends approving the Annual License for the Applicant based on the following factors:

- The Applicant has met the Application requirements under LAMC Section 104.03.
- The Business Premises location meets the requirements under LAMC Section 105.02.
- The Application does not contain any grounds for denial under LAMC Section 104.04.
- **(Social Equity only):** The Applicant has met the requirements under LAMC Section 104.20.

**THERE ARE NO EXISTING REASONS TO DENY AN ANNUAL LICENSE:**

DCR or the Cannabis Regulation Commission may deny an Annual Application for the reasons stated in LAMC section 104.04. These denial reasons include, but are not limited, to:

- The Business Premises is substantially different from the diagram of the Business Premises submitted by the Applicant or Licensee;
- Denying DCR employees or agents access to the Business Premises;
- Procuring a License by fraud or deceit, making a material misrepresentation, false statement, or knowingly failing to disclose a material fact;
- Failing to timely to provide DCR with requested information, forms or documents;
- Denial of a license, permit or other authorization to engage in Commercial Cannabis Activity by any state or other local licensing authority;
- Creation a significant public safety problem as documented by a law enforcement agency;
- Failure to adhere to the requirements of this article or the Rules and Regulations;
- Engaging in unlicensed Commercial Cannabis Activity in violation of Section 104.15;
- **(Social Equity Only)** Failing to comply with any requirement in LAMC Section 104.20;
- The Business Premises was the site of a utility disconnect, padlocking or certain criminal convictions for a period of 5 years from the date of the conviction, padlock or disconnect;
- Improper zoning or distancing of the Business Premises from Sensitive Uses under LAMC Section 105.00 *et seq*; and,
- An Owner is an individual who holds office in, is employed by, any agency of the State of California and any of its political subdivisions when the individual's duties include the enforcement or regulation of Commercial Cannabis Activity or any other penal provisions of law of the State of California prohibiting or regulating Commercial Cannabis Activity.

At present, DCR is not aware of any existing facts or circumstances to deny this Annual License for the reasons in LAMC Section 104.04.

## **CALIFORNIA ENVIRONMENTAL QUALITY ACT (CEQA) PROJECT DESCRIPTION:**

The Applicant seeks conversion of an existing Distribution (Type 11); Cultivation (Type 1A), Manufacturer (Type 6), Temporary Approval to an Annual License to be located on an existing site zoned for Markets, [LB1-WH1-5] [IX2-FA] at 727 S Gladys Avenue, Los Angeles, CA 90021 (Assessor's Parcel Number 5146-030-050). The Project-Specific Information (LIC-4013-FORM) submitted by the Applicant states that existing structures will remain with no expansion proposed (Exhibit A). Existing City sewer service is provided to the project site, and water and electricity are provided by the City of Los Angeles Department of Water and Power. Operations would be seven days per week from 10:00 a.m. to 5:00 p.m. Pre-application review has found the project to be consistent with planning and zoning. Further project site information is provided in the Project Parcel Profile Report from the City's Zone Information and Map Access System (ZIMAS) (Exhibit B). Compliance with Los Angeles Municipal Code Sections 104.00 *et seq.* and 105.00 *et seq.*, as well as DCR's Rules and Regulations, does not waive or otherwise circumvent any other City or State requirements or necessary permits from the City, State, or other public agencies, such as the Los Angeles Department of Building and Safety, the Los Angeles Fire Department, or the Los Angeles County Public Health Department. Full compliance with all applicable regulations for the proposed cannabis use(s) are assumed in this analysis.

## **CEQA PROJECT ANALYSIS & FINDINGS:**

### **Land Use/Zoning Designations**

Markets / [LB1-WH1-5] [IX2-FA]

### **Surrounding Land Use/Zoning Designations**

Markets / [LB1-WH1-5] [IX2-FA]

Markets / [MB2-G1-5][IX1- FA] [CPIO]

Markets / [MB2-SH1-5] [IX1-FA] [CPIO]

### **Subject Property**

The subject site is a fully developed lot within the Central City Community Plan Area. The lot is approximately 66 feet deep and a width of 39 feet along Gladys Avenue. The site is currently developed with a Industrial - Warehousing, Distribution, Storage - Warehousing, Distribution, Under 10,000 SF - One Story building, built in 1965 proposed to be maintained.

The site has a Markets land-use designation and is zoned [LB1-WH1-5] [IX2-FA]. The site is located within Council District 14, Downtown Los Angeles Neighborhood Council, and the lot is flat and contains a pre-existing building to be used by the Applicant.

### **Abutting Properties**

Abutting uses include market uses within 200 feet of the site. The immediate area along Gladys Avenue is predominantly developed with Markets uses, zoned [LB1-WH1-5] [IX2-FA], Markets, zoned [MB2-G1-5][IX1- FA] [CPIO] and, Markets uses, zoned [MB2-SH1-5] [IX1-FA] [CPIO]. (See Exhibit B)

### **CEQA Findings**

CEQA Guidelines, Sections 15301 & 15332, Class 1 & Class 32, consists of projects characterized as in-fill development meeting the following 5 conditions: (a) The project is consistent with the applicable general plan designation and all applicable general plan policies as well as with the applicable zoning designation and regulations; (b) The proposed development occurs within city limits on a project site of no more than five acres substantially surrounded by urban uses; (c) The project site has no value as habitat for endangered, rare or threatened species; (d) Approval of the project would not result in

any significant effects relating to traffic, noise, air quality, or water quality; and (e) The site can be adequately served by all required utilities and public services.

These conditions are met as follows: The project is consistent with the applicable general plan designation and all applicable general plan policies as well as with the applicable zoning designation and regulations for the requested commercial cannabis activities.

a) The site is comprised of one lot totaling approximately 2,390 gross square feet, zoned [LB1-WH1-5] [IX2-FA] with a Industrial - Warehousing, Distribution, Storage - Warehousing, Distribution, Under 10,000 SF - One Story building originally constructed in 1965 . No relief has been requested from any applicable provision or requirement of the Los Angeles Municipal Code.

b) The subject site is wholly within the City of Los Angeles, on an approximately 2,390 gross square foot property (i.e., less than five acres), and is substantially surrounded by Markets uses. The surrounding area is Markets zoned [LB1-WH1-5] [IX2-FA], Markets, zoned [MB2-G1-5][IX1-FA] [CPIO] ; and Markets, zoned [MB2-SH1-5] [IX1-FA] [CPIO], and developed with a mix of market buildings along Gladys Avenue between 7th Street and 8th Street.

c) The project site has no value as habitat for endangered, rare or threatened species. The project is located within an established, fully developed, neighborhood. The project site has no value as habitat for endangered, rare or threatened species. The project does not propose the removal of any trees on-site and/or within the adjacent public right-of-way.

d) Approval of the project would not result in any significant effects relating to traffic, noise, air quality, or water quality.

e) The site can be adequately served by all required utilities and public services. The project site will be adequately served by all required public utilities and services, given that the site is currently served by the City's Department of Water and Power, the City's Bureau of Sanitation, the Southern California (SoCal) Gas Company, the Los Angeles Police Department, the Los Angeles Fire Department, Los Angeles Unified School District, Los Angeles Public Library, and other public services. Compliance with Regulatory Compliance Measures as enforced through the Department of Building and Safety permitting process will ensure that any needed improvements are made in order to provide adequate delivery of utilities and services to the proposed project.

CEQA Section 15300.2: Exceptions to the Use of Categorical Exemptions. The City has further considered whether the proposed project is subject to any of the exceptions set forth in State CEQA Guidelines Section 15300.2, that would prohibit the use and reliance on the categorical exemptions. None of the exceptions are triggered. As the proposed project will result in no physical changes to the site, the project would not have physical impacts to the environment. As such, it would not have a combined impact with other projects in the area that would result in cumulative impacts. There are no unusual circumstances associated with the project, which is proposed in general plan designation and zoning classification that allow the proposed use. The project will not physically change the site or the existing structures. Therefore, the project would have no impact on scenic resources, historic building(s), and the site is not on the lists and the site is not on the lists that satisfy Government Code Section 65962.5, commonly referred to as the "Cortese List," as being affected by hazardous wastes or clean-up problems.

Based on the analysis above, the proposed project is consistent with the criteria for Class 1 and Class 32 categorical exemptions (tit. 14, Cal. Code Regs., §§ 15301, 15332) and does not require further analysis based on the exceptions in CEQA Guidelines Section 15300.2, and thus, DCR finds that no further CEQA analysis is required.

In conclusion, since the project meets all of the requirements for categorical exemption as set forth at CEQA Guidelines, Sections 15301 & 15332, and none of the applicable exceptions to the use of an exemption apply to the project, it is appropriate to determine this project is categorically exempt from the requirements of CEQA.

#### DEPARTMENT OF CANNABIS REGULATION ACTIONS:

The Department of Cannabis Regulation:

1. Determined, based on the whole of the administrative record, that the project is exempt from the California Environmental Quality Act (CEQA) pursuant to Article 19, Section 15301, Class 1, and Article 19, Section 15332, Class 32 of the State CEQA Guidelines (tit. 14, Cal. Code Regs., §§ 15301, 15332), and there is no substantial evidence demonstrating that an exception to a categorical exemption pursuant to CEQA Guidelines Section 15300.2 applies;
2. Pursuant to Los Angeles Municipal Code Section 104.06(b)(2), approved the Annual License for Distribution (Type 11), Cultivation (Type 1A), Manufacturer (Type 6) Commercial Cannabis Activity at the Business Premises location; and,
3. Adopted the Project Analysis & Findings and Notice of Exemption.

#### EXHIBITS:

- Exhibit A – Project Specific Information Form (LIC-4013-FORM)
- Exhibit B – Project Parcel Profile Report from ZIMAS

Jason Killien, Assistant Executive Director  
Department of Cannabis Regulation

February 20, 2025  
Date



CITY OF LOS ANGELES DEPARTMENT OF™

**CANNABIS  
REGULATION****PROJECT-SPECIFIC INFORMATION FORM**

LIC-4013-FORM

**Instructions:** Before the Department of Cannabis Regulation (DCR) can grant an Annual License, DCR must independently evaluate the document prepared for the project in compliance with the California Environmental Quality Act (CEQA), or documentation provided by the Applicant or Licensee as evidence of exemption from CEQA. To conduct this evaluation, DCR must have a complete description of the proposed project that provides information about the project site, including existing conditions and facilities, proposed facilities and improvements, and the construction methods and operations practices of the proposed project.

Please provide detailed responses with as much information as possible. If more space is needed, additional pages may be added. Missing, incomplete, or inconsistent information may delay the processing of your Annual License Application.

Date (MM/DD/YYYY): 10/26/2023Lead Agency: City of Los Angeles - Department of Cannabis RegulationDCR Record No.: LA-C-23-200181-ANNApplicant Entity Name: Voyage Distribution, Inc.License Type(s): Commercial- Microbusiness (C12-0000030-LIC )Business Premises Location: 727 Gladys Ave., Los Angeles, CA 90021County: Los Angeles Assessor's Parcel Number (APN): 5146030050Council District: \_\_\_\_\_ Neighborhood Council: Downtown Los AngelesCommunity Plan Area: Central CityZoning: M2-2D Specific Plan Area: NoneGeneral Plan Land Use: Light Manufacturing Redevelopment Project Area: Central IndustBusiness Improvement District: Downtown Ind Promise Zone: NoneState Enterprise Zone: Los Angeles State Ent Historic Preservation Review: NoLAPD Division/Station: Newton LAFD District/Fire Station: 9

As a covered entity under Title II of the Americans with Disabilities Act, the City of Los Angeles does not discriminate on the basis of disability, and upon request, will provide reasonable accommodation to ensure equal access to its programs, services and activities

**Department of Cannabis Regulation**

221 N. Figueroa St., Suite 1245, Los Angeles, CA 90012

(213) 978-0738 • [cannabis@lacity.org](mailto:cannabis@lacity.org)[www.cannabis.lacity.org](http://www.cannabis.lacity.org)

### Categorical Exemption Evaluation Form

**Instructions:** Before the Department of Cannabis Regulation (DCR) can grant an Annual License, DCR must independently evaluate the document prepared for the project in compliance with the California Environmental Quality Act (CEQA), or documentation provided by the Applicant as evidence of exemption from CEQA. To conduct this evaluation, DCR must have a complete description of the proposed project that provides information about the project site, including existing conditions and facilities, proposed facilities and improvements, and the construction methods and operations practices of the proposed project. DCR can complete its review more quickly and efficiently when applicants provide as much of the information needed by DCR to complete an independent evaluation of the proposed project as is available.

Please provide detailed responses. If more space is needed, additional pages may be added. Missing, incomplete, or inconsistent information may delay the processing of your Annual License Application.

**Project Description:** *Insert project description information or reference where this information is located.*

Our business (Voyage Distribution, Inc.) is currently operating and holds a Commercial- Microbusiness License (C12-0000030-LIC ).

We are located at 727 Gladys Ave., Los Angeles, CA 90021

We have no plans for expansion or improvement to the facilities. Everything is in good working order.

(See premises diagram)

**Categorical Exemption Evaluation Form**

**Class 1: Existing Facilities**

1. Is the project site currently operating as a cannabis activity site or a similar use, or has it recently operated for this purpose? ☒ Yes ☐ No

*Provide details of current or prior operation(s). Cite source(s) of information.*

Our business (Voyage Distribution, Inc.) is currently operating and holds a Commercial- Microbusiness License (C12-0000030-LIC ).

We are located at 727 Gladys Ave., Los Angeles, CA 90021

We have no plans for expansion or improvement to the facilities. Everything is in good working order.

(See premises diagram)

2. Does the project involve an expansion of existing structures that would be considered negligible or no expansion of existing or former use? (If no, skip to Question 6) ☐ Yes ☒ No

*Provide expansion details, if applicable. Cite source(s) of information.*

3. Project Expansion: \_\_\_\_\_  
Size of expansion in square feet: \_\_\_\_\_

*Cite source(s) of information.*

- a. Would the expansion be less than or equal to 2,500 square feet or 50 percent of the floor area before expansion? (If yes, skip to [Question 6.](#)) ☐ Yes ☐ No

*Cite source(s) of information.*

- b. Would the expansion be more than 2,500 square feet or 50 percent of the floor area before expansion? (If yes, skip to [Question 4.](#)) ☐ Yes ☐ No

*Cite source(s) of information.*

- c. Would the expansion be greater than 10,000 square feet? ☐ Yes ☐ No

*Cite source(s) of information.*

4. Is the project site served by all public services sufficient to serve the project (e.g., water, sewer, electricity, gas)? ☐ Yes ☐ No

*Describe which public services serve the project site. Cite source(s) of information.*

5. Is there evidence that the project site is located in an environmentally sensitive area?

☐ Yes ☐ No

*Describe the environmentally sensitive area (if applicable). Cite source(s) of information, if available.*



6. Does the project require a water right permit or another environmental permit that could result in physical changes to the environment? (If yes, see instructions.)

☐ Yes ☐ No

*List permits required and any potential physical changes that could occur. Cite source(s) of information.*

We are serviced by LADWP.



7. Does the project require demolition and removal of individual small structures (e.g., one single-family residence, a duplex or similar multifamily structure, a store, motel or restaurant or accessory structures)?

☐ Yes ☒ No

*Describe size of structure to be demolished and location.*



**Categorical Exemption Evaluation Form**

**Class 2: Replacement or Reconstruction**

1. Does the project involve the replacement or reconstruction of an existing structure on the same site as the structure being replaced or reconstructed? ☐ Yes ☐ No

*Describe both the existing structure and replacement structure, including the location on the site. Cite source(s) of information.*




2. Would the new structure have substantially the same purpose and capacity as the existing structure? ☐ Yes ☐ No

*Provide information on the purpose of both the existing and replacement structures to ensure they are the same. Cite source(s) of information.*



3. Does the project require a water right permit or another environmental permit that could result in physical changes to the environment? (If yes, see instructions.) ☐ Yes ☐ No

*List permits required and any potential physical changes that could occur. Cite source(s) of information.*



**Categorical Exemption Evaluation Form**

**Class 3: New Construction or Conversion of Small Structures**

1. Does the project involve the conversion of existing small structures including only minor modifications, or the installation of small equipment and facilities in small structures?

☐ Yes ☐ No

*Provide information regarding the nature of modifications to existing small structures, if applicable. Cite source(s) of information.*



2. Does the project involve the construction of new small structures?

☐ Yes ☐ No

*Provide information regarding the size and purpose of the proposed new structures, if applicable. Cite source(s) of information.*



***Please check instructions for directions on how to proceed, based on answers to Questions 1 and 2.***

3. Is the project within an urbanized area? (If no, skip to [Question 9.](#))

☐ Yes ☐ No

*Cite source(s) of information.*



**FOR SITES IN URBANIZED AREAS**

4. Does the project involve the construction of four or fewer structures totaling 10,000 square feet or less?

☐ Yes ☐ No

*Provide information regarding size of new structure(s), if applicable. Cite source(s) of information.*



5. Is the parcel zoned for the proposed use?

☐ Yes ☐ No

*Cite source(s) of information.*



6. Does the project involve the use of significant amounts of hazardous substances?

☐ Yes ☐ No


*Provide details of any hazardous substances used including amount of product(s), if applicable. Cite source(s) of information.*



7. Are all necessary public services and facilities available to the project?

☐ Yes ☐ No


*List all services and facilities provided. Cite source(s) of information.*



8. Do either the project site or the surrounding lands contain a sensitive environmental area? (If no, skip to Question 11.)

☐ Yes ☐ No

*Provide information on the nature of any sensitive environmental areas. Cite source(s) of information, if available.*



**FOR SITES NOT IN URBANIZED AREAS**

9. Does the project involve the construction of a single structure totaling 2,500 square feet or less?

☐ Yes ☐ No

*Provide information regarding size of new structure, if applicable. Cite source(s) of information.*



10. Does the project involve the use of significant amounts of hazardous substances?

☐ Yes ☐ No

*Provide list of any hazardous substances used, including amount of product(s), if applicable and available. Cite source(s) of information.*

**FOR ALL SITES**

11. Does the project require a water right permit or another environmental permit that could result in physical changes to the environment? (If yes, see instructions.)

☐ Yes ☐ No

*List permits required and any potential physical changes that could occur. Cite source(s) of information.*

**Categorical Exemption Evaluation Form**

**Class 4: Minor Alterations to Land**

1. Does the project involve the removal of healthy, mature, scenic trees (except for forestry and agricultural purposes)? ☐ Yes ☐ No

*Provide details, if needed. Cite source(s) of information.*



2. Does the project involve alterations to land, water, or vegetation that would be considered minor? ☐ Yes ☐ No

*Provide details, if needed. Cite source(s) of information.*



3. Would the alterations consist of grading on lands of 10 percent slope or steeper? ☐ Yes ☐ No

*Provide details, if needed. Cite source(s) of information.*



4. Would the alterations consist of grading in an area determined to be a wetland? ☐ Yes ☐ No

*Cite source(s) of information.*



5. Would the alterations consist of grading in a scenic area officially designated by a federal, state, or local agency? ☐ Yes ☐ No

*Provide name of scenic area (if applicable). Cite source(s) of information.*

A large, faint watermark of the City of Los Angeles Cannabis Regulation logo is centered on the page. It features a circular seal with a stylized cannabis leaf in the center. The words "CITY OF LOS ANGELES" are written in a circle around the leaf, and "CANNABIS REGULATION" is written in a larger circle at the bottom. The logo is semi-transparent and serves as a background for the form.

6. Would the alterations consist of grading in an officially mapped area of severe geologic hazard, such as an Alquist- Priolo Earthquake Fault Zone, or within an official Seismic Hazard Zone designated by the State Geologist? ☐ Yes ☐ No

*Provide the name of the zone (if applicable). Cite source(s) of information.*

A large, faint watermark of the City of Los Angeles Cannabis Regulation logo is centered on the page. It features a circular seal with a stylized cannabis leaf in the center. The words "CITY OF LOS ANGELES" are written in a circle around the leaf, and "CANNABIS REGULATION" is written in a larger circle at the bottom. The logo is semi-transparent and serves as a background for the form.

7. Does the project require a water right permit or another environmental permit that could result in physical changes to the environment? (If yes, see instructions.) ☐ Yes ☐ No

*List permits required and any potential physical changes that could occur. Cite source(s) of information.*

A large, faint watermark of the City of Los Angeles Cannabis Regulation logo is centered on the page. It features a circular seal with a stylized cannabis leaf in the center. The words "CITY OF LOS ANGELES" are written in a circle around the leaf, and "CANNABIS REGULATION" is written in a larger circle at the bottom. The logo is semi-transparent and serves as a background for the form.

**Categorical Exemption Evaluation Form**

**Class 11: Accessory Structures**

1. Does the project include the construction or placement of accessory structures? ☐ Yes ☒ No

*Describe new and/or replacement accessory structures. Cite source(s) of information.*



2. Does the project require a water right permit or another environmental permit that could result in physical changes to the environment? (If yes, see instructions.) ☐ Yes ☐ No

*List permits required and any potential physical changes that could occur. Cite source(s) of information.*



**Categorical Exemption Evaluation Form**

**Class 32: Infill Development Projects**

1. Is the project consistent with the general plan designation, all applicable general plan policies, and zoning designation and regulations for the site? ☐ Yes ☐ No

*Cite source(s) of information.*

A large, faint, circular watermark seal of the Department of Planning, City of Los Angeles, is centered on the page. The seal features a stylized sunburst or starburst design in the center, surrounded by the words "DEPARTMENT OF PLANNING" and "CITY OF LOS ANGELES".

2. Project Size and Location
- a. Is the project site 5 acres in size or less? ☐ Yes ☐ No

*Indicate the size of the project site, in acres. Cite source(s) of information.*

A large, faint, circular watermark seal of the Department of Planning, City of Los Angeles, is centered on the page. The seal features a stylized sunburst or starburst design in the center, surrounded by the words "DEPARTMENT OF PLANNING" and "CITY OF LOS ANGELES".

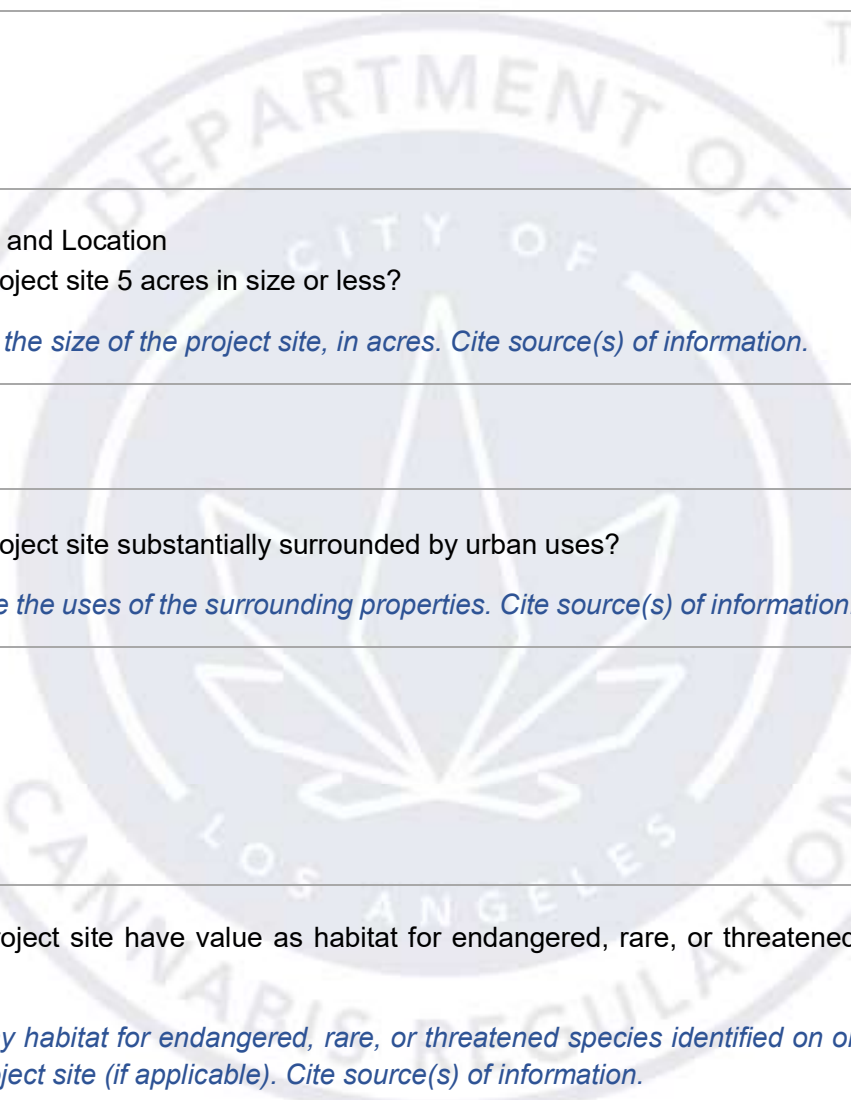
- b. Is the project site substantially surrounded by urban uses? ☐ Yes ☐ No

*Describe the uses of the surrounding properties. Cite source(s) of information.*

A large, faint, circular watermark seal of the Department of Planning, City of Los Angeles, is centered on the page. The seal features a stylized sunburst or starburst design in the center, surrounded by the words "DEPARTMENT OF PLANNING" and "CITY OF LOS ANGELES".

3. Does the project site have value as habitat for endangered, rare, or threatened species? ☐ Yes ☐ No

*Describe any habitat for endangered, rare, or threatened species identified on or near the project site (if applicable). Cite source(s) of information.*

A large, faint, circular watermark seal of the Department of Planning, City of Los Angeles, is centered on the page. The seal features a stylized sunburst or starburst design in the center, surrounded by the words "DEPARTMENT OF PLANNING" and "CITY OF LOS ANGELES".

4. Would the project have significant impacts related to traffic, noise, air quality, or water quality? ☐ Yes ☐ No

*Describe potential impact(s) and evidence (if applicable). Cite source(s) of information.*



5. Can the project site be adequately served by all required utilities and public services? ☐ Yes ☐ No

*Describe which utilities and public services serve the project site. Cite source(s) of information.*



6. Does the project require a water right permit or another environmental permit that could result in physical changes to the environment? (If yes, see instructions.) ☐ Yes ☐ No

*List permits required and any potential physical changes that could occur. Cite source(s) of information.*



**Exceptions to Exemptions****1. Scenic Highways**

- a. Is the project visible from an official State Scenic Highway? ☐ Yes ☐ No

*List State Scenic Highway(s) from which the project is visible (if applicable).  
Cite source(s) of information.*



TM

- b. If yes, would the project result in damage to scenic resources? ☐ Yes ☐ No

*Describe scenic resources and potential damage (if applicable). Cite source(s) of information.*

**2. Is the project located on a site included on any list compiled pursuant to Government Code § 65962.5 (Cortese List)?**

☐ Yes ☐ No

*Describe the type of hazardous site (if applicable). Cite source(s) of information.*

**3. Would the project result in a substantial adverse change in the significance of a historical resource?**

☐ Yes ☐ No

*List the historic resource(s) potentially affected and describe the potential effects (if applicable). Cite source(s) of information.*

4. **Is there evidence of the potential for the project to contribute to a significant cumulative impact?**

☐ Yes ☐ No

*Describe the potential cumulative impact(s) and evidence (if applicable). Cite source(s) of information.*



5. **Is there evidence of a reasonable possibility of a significant environmental impact due to unusual circumstances?**

☐ Yes ☐ No

*Describe the potential impact(s), circumstances, and evidence (if applicable). Cite source(s) of information.*



6. **Would the project impact an environmental resource of hazardous or critical concern?**

☐ Yes ☐ No

*Provide details, if needed. Cite source(s) of information.*



7. **Does the project involve the removal of healthy, mature, scenic trees (except for forestry and agricultural purposes)?**

☐ Yes ☐ No

*Provide details, if needed. Cite source(s) of information.*



**CEQA Exemption Petition**Class: 1 Category: Existing Facilities

Explanation of how the project fits the CEQA exemption indicated above:

We are an existing facility in operation with no plans for expansion, construction, or upgrades. Our facility is in good working order and currently operating. We are serviced by LADWP, LAFD, and LAPD. We are in an industrial area and there are no environmental concerns.

1. **Source(s) of Information:** Identify Sources: *Indicate the document(s) or other sources of information reviewed to complete this form.*

Signed Lease Agreement, Premises Diagram, Zimas.lacity.org, Existing and valid cannabis license No. C12-0000030-LIC

2. **Project Location and Surrounding Land Use.**

- (a) Describe Project Location: *Provide detailed information about the project location and any other physical description that clearly indicates the project site location.*

We are in an industrial area surrounded by other buildings used for primarily industrial uses.

- (b) Existing Land Uses/Zoning: *Describe the current land uses on the project site and any existing buildings and structures. Describe the surrounding land uses and zoning designations within a one-half mile radius of the project and list all abutting land uses.*

The area is zoned M2-2D. There is no surrounding nature and all buildings in the area are used for industrial and light manufacturing.

- (c) Previous Use: Describe the previous use of the Project site or facility, if known. Include an estimate of the time such previous operations ceased, if such information is available.

Unknown.

- (d) Was the site previously used for a similar use? The key consideration is whether the project involves negligible or no expansion of an existing use.

Unknown. We have made no expansion and do not plan on expansion or any construction as the building is in good working order and up to code.

- (e) Maps to be Included: *Provide a vicinity map and aerial image to show the project location. Include photographs, not larger than 8½ by 11 inches, of existing visual conditions as observed from publicly accessible vantage point(s).*

**3. Project Operations/Description.** Provide the following information about project operation and maintenance activities. If more than one type of cannabis activity is occurring on-site, provide a description of the project operations for each activity. This should include the following relevant information.

- (a) Activities Occurring Onsite: *Describe the activities included in the project application and identify any other commercial cannabis activity or activities occurring at the proposed premises, including other proposed cannabis activities occurring on the property. Describe the cannabis business operation methods and activities (e.g. cultivation methods, manufacturing and/or distribution operations).*

We currently hold a commercial Microbusiness license, however, we currently do not have plans to cultivate or manufacture. In the future, we plan to make use of the license but currently, we are only a distributor.

- (b) Cannabis Operation Activities Owned by the Same or Different Businesses: *Describe any additional cannabis operation activities existing or proposed either owned by the same or different businesses on the property.*

N/A

- (c) Project Size: *Quantify the project size (total floor area of the project), and the lot size on which the project is located, in square feet.*

Lot Size is 2,389 square feet Total floor area 1300 square feet

- (d) State License: *Identify whether the applicant is licensed by, or has applied for licensure from, the California Department of Cannabis Control to engage in commercial cannabis activity at the proposed premises.*

Existing and valid cannabis license No. C12-0000030-LIC

- (e) Hours of Operation/Work Shifts: *Identify the hours of operation/work shifts for the project.*

10 am - 5pm

- (f) Number of employees (total and by shift): *Estimate the number of anticipated employees onsite and occupancy during operating hours.*

2 onsite employees and 2 security guards. 1 8 hour shift with alternating breaks.

- (g) Estimated Daily Trip Generation: *Estimate the frequency of deliveries or shipments originating from and/or arriving to the project site. Identify the approximate number of vehicle trips per day to be generated by the project and information regarding the days and times most trips are expected to occur.*

1-2 deliveries per day usually early afternoon.

- (h) Source(s) of Water: *Name all sources of water, and indicate whether a new or amended water right must be obtained from the State Water Resources Control Board.*

We are serviced by LADWP.

- (i) Wastewater Treatment Facilities: *Describe the facilities for treatment of wastewater (e.g., leach field, City wastewater collection facilities).*

We are serviced by LADWP. We do not have wastewater or runoff.

**4. Environmental Setting:**

- (a) Describe natural characteristics on the project site:

Industrial area.

- (b) General Topographic Features (slopes and other features):

none (industrial area, flat land)

- (c) Natural characteristics (general vegetation types, drainage, soil stability, habitat, etc.):

Industrial area. Concrete, industrial.

- (d) Identify whether there are any watercourses and riparian habitats within 150- feet of the proposed premises (e.g., drainage swales, stream courses, springs, ponds, lakes, creeks, tributary of creeks, wetlands):

none

- (e) Identify whether the property contains natural features of scenic value of rare or unique characteristics (e.g., rock outcroppings, mature trees):

none

- (f) Identify whether the property has any historic designations or archeological remains onsite:

none

- (g) Identify whether the property contains habitat for special status species:

none

- (h) Identify the location, type, and quantity of hazardous materials, as defined by Health and Safety Code section 25260, that are stored, used, or disposed of at the project site and a copy of the Hazardous Material Business Plan (HMBP) prepared for the proposed premises, if any:

none

- (i) Discuss whether the project will increase the quantity and type of solid waste, as defined by Public Resources Code section 40191, or hazardous waste, as defined by Health and Safety Code section 25117, that is generated or stored onsite:

none. N/A

- ④ Describe the project's anticipated operational energy needs, identify the source of energy supplied for the project and the anticipated amount of energy per day, and explain whether the project will require an increase in energy demand and the need for additional energy resource:

We are serviced by LADWP - we will not require an increase in energy.

5. Explain whether any of the project activities will expand the existing footprint of the proposed facility beyond the current structural or parcel boundaries, increase the amount of impervious surface, or reduce any natural habitat. If the project is part of a larger project, attach a separate sheet to briefly describe the larger project.

none

6. Environmental Commitments: *List any environmental commitments agreed to by the applicant to the protection of biological or cultural resources, energy efficiency, water efficiency, noise abatement, lighting, or other aspects of the project that may reduce impacts on the environment.*

N/A (none)

7. Other Relevant CEQA Information: *Submit any other relevant CEQA documentation or information that will assist the Department in determining CEQA compliance (e.g., any environmental impact analysis prepared by a consultant).*

N/A

8. Permits Required: *List all other required federal, state, and local permits required, including, but not limited to, all entitlements required for this project by a planning commission, local air district, or regional water board. Identify whether the commercial cannabis business(es) is licensed by or has applied for licensure from the Department, or one of the prior state cannabis licensing authorities:*

- ☒ California Department of Cannabis Control
- ☒ Los Angeles Fire Department
- ☒ Los Angeles Department of Building and Safety
- ☐ California Department of Fish and Wildlife
- ☐ State Water Resources Control Board / Regional Water Quality Control Board
- ☐ County of Los Angeles Public Health Permit
- ☐ Local Air District
- ☐ Streambed Alteration Agreement
- ☐ Water quality protection program
- ☐ Los Angeles Department of Water and Power
- ☐ Los Angeles Department of Public Works, Bureau of Sanitation

**Partial List of Categorical Exemptions under CEQA**

*Certain commercial cannabis activities (projects) may be exempt from further environmental review pursuant to the California Environmental Quality Act (CEQA) because they fall within a class of projects determined not to have significant effect on the environment. (Cal. Code Regs., tit. 14, § 15300 et seq.) Common exemptions that may apply have been identified below.*

<b>Class</b>	<b>Category</b>	<b>Description</b>
Class 1	Existing Facilities	Consists of the operation, repair, maintenance, permitting, leasing, licensing, or minor alteration of existing public or private structures, facilities, mechanical equipment, or topographical features, involving negligible or no expansion of use beyond that existing at the time of the lead agency's determination. (Cal. Code Regs., tit. 14, §15301.)
Class 2	Replacement or Reconstruction	Consists of replacement or reconstruction of existing structures and facilities where the new structure will be located on the same site as the structure replaced with a new structure of substantially the same size, purpose, and capacity. (Cal. Code Regs., tit. 14, § 15302.)
Class 3	New Construction or Conversion of Small Structures	Consists of construction and location of limited numbers of new, small facilities or structures; installation of small new equipment and facilities in small structures; and the conversion of existing small structures from one use to another where only minor modifications are made in the exterior of the structure. (Cal. Code Regs., tit. 14, § 15303.)
Class 4	Minor Alterations to Land	Consists of minor public or private alterations in the condition of land, water, and/or vegetation which do not involve removal of healthy, mature, scenic trees except for forestry and agricultural purposes. (Cal. Code Regs., tit. 14, § 15304.)
Class 11	Accessory Structures	Consists of construction, or placement of minor structures accessory to (appurtenant to) existing commercial, industrial, or institutional facilities. (Cal. Code Regs., tit. 14, § 15311.)
Class 32	In-Fill Development Projects	Consists of projects characterized as in-fill development meeting the conditions described in Cal. Code Regs., tit. 14, § 15332.



# City of Los Angeles Department of City Planning

## 1/28/2025 PARCEL PROFILE REPORT

### PROPERTY ADDRESSES

727 S GLADYS AVE

### ZIP CODES

90021

### RECENT ACTIVITY

None

### CASE NUMBERS

CPC-2018-6005-CA  
CPC-2017-432-CPU  
CPC-2017-2107-MS  
CPC-2014-1582-CA  
CPC-2013-3169  
CPC-2008-2648-CPU  
CPC-2005-361-CA  
CPC-2005-1124-CA  
CPC-2005-1122-CA  
CPC-2002-1128-CA  
CPC-2001-4642-CRA  
CPC-1986-606-GPC  
CASE-2290  
ORD-188418  
ORD-187822-SA1010-A  
ORD-175038  
ORD-164307-SA1740  
ORD-137036  
ORD-135901  
ORD-129944  
YV-13548  
YD-5518  
ENV-2019-4121-ND  
ENV-2018-6006-CE  
ENV-2017-433-EIR  
ENV-2017-2108-CE  
ENV-2013-3392-CE  
ENV-2013-3170-CE  
ENV-2005-362-CE  
ENV-2005-1125-CE  
ENV-2005-1123-CE  
ENV-2002-1131-ND  
ENV-2002-1130-ND  
PKG-213548

### Address/Legal Information

PIN Number	126A213 616
Lot/Parcel Area (Calculated)	2,389.8 (sq ft)
Thomas Brothers Grid	PAGE 634 - GRID F6 PAGE 634 - GRID G6
Assessor Parcel No. (APN)	5146030050
Tract	WILDE AND STRONG'S SUBDIVISION OF THE FRANK SABICHI TRACT
Map Reference	M R 66-64
Block	4
Lot	FR 21
Arb (Lot Cut Reference)	1
Map Sheet	126A213

### Jurisdictional Information

Community Plan Area	Downtown
Area Planning Commission	Central APC
Neighborhood Council	Downtown Los Angeles
Council District	CD 14 - Ysabel Jurado
Census Tract #	2260.02000000
LADBS District Office	Los Angeles Metro

### Permitting and Zoning Compliance Information

Administrative Review	None
-----------------------	------

### Planning and Zoning Information

Special Notes	None
Zoning	[LB1-WH1-5] [IX2-FA]
Zoning Information (ZI)	ZI-2452 Transit Priority Area in the City of Los Angeles ZI-2374 State Enterprise Zone: Los Angeles ZI-2498 Local Emergency Temporary Regulations - Time Limits and Parking Relief - LAMC 16.02.1
General Plan Land Use	Markets
General Plan Note(s)	None
Hillside Area (Zoning Code)	No
Specific Plan Area	None
Subarea	None
Special Land Use / Zoning	None
Historic Preservation Review	No
Historic Preservation Overlay Zone	None
Other Historic Designations	None
Mills Act Contract	None
CDO: Community Design Overlay	None
CPIO: Community Plan Imp. Overlay	None
Subarea	None
CPIO Historic Preservation Review	No
CUGU: Clean Up-Green Up	None
HCR: Hillside Construction Regulation	No
NSO: Neighborhood Stabilization Overlay	No
POD: Pedestrian Oriented Districts	None

RBP: Restaurant Beverage Program Eligible Area	None
ASP: Alcohol Sales Program	Restaurant Beverage Area
RFA: Residential Floor Area District	None
RIO: River Implementation Overlay	No
SN: Sign District	No
AB 2334: Very Low VMT	Yes
AB 2097: Reduced Parking Areas	Yes
Streetscape	No
Adaptive Reuse Incentive Area	Adaptive Reuse Incentive Area
Affordable Housing Linkage Fee	
Residential Market Area	Medium-High
Non-Residential Market Area	Medium or High
Transit Oriented Communities (TOC)	Tier 3
ED 1 Eligibility	Eligible Site
RPA: Redevelopment Project Area	None
Central City Parking	Yes
Downtown Parking	Yes
Building Line	None
500 Ft School Zone	None
500 Ft Park Zone	None

#### Assessor Information

Assessor Parcel No. (APN)	5146030050
APN Area (Co. Public Works)*	0.055 (ac)
Use Code	3300 - Industrial - Warehousing, Distribution, Storage - Warehousing, Distribution, Under 10,000 SF - One Story
Assessed Land Val.	\$576,300
Assessed Improvement Val.	\$290,032
Last Owner Change	08/15/2018
Last Sale Amount	\$825,008
Tax Rate Area	15117
Deed Ref No. (City Clerk)	913323
	4-686
	3-660
	1581322
	1392
	1256856
Building 1	
Year Built	1965
Building Class	C6A
Number of Units	0
Number of Bedrooms	0
Number of Bathrooms	0
Building Square Footage	1,296.0 (sq ft)
Building 2	No data for building 2
Building 3	No data for building 3
Building 4	No data for building 4
Building 5	No data for building 5
Rent Stabilization Ordinance (RSO)	No [APN: 5146030050]

#### Additional Information

Airport Hazard	None
Coastal Zone	None
Farmland	Area Not Mapped
Urban Agriculture Incentive Zone	YES
Very High Fire Hazard Severity Zone	No

This report is subject to the terms and conditions as set forth on the website. For more details, please refer to the terms and conditions at [zimas.lacity.org](https://zimas.lacity.org)  
 (\*) - APN Area is provided "as is" from the Los Angeles County's Public Works, Flood Control, Benefit Assessment.

Fire District No. 1	Yes
Flood Zone	500 Yr
Watercourse	No
Methane Hazard Site	None
High Wind Velocity Areas	No
Special Grading Area (BOE Basic Grid Map A-13372)	No
Wells	None

#### Environmental

Santa Monica Mountains Zone	No
Biological Resource Potential	None
Mountain Lion Potential	None
Monarch Butterfly Potential	No

#### Seismic Hazards

Active Fault Near-Source Zone	
Nearest Fault (Distance in km)	0.80339184
Nearest Fault (Name)	Puente Hills Blind Thrust
Region	Los Angeles Blind Thrusts
Fault Type	B
Slip Rate (mm/year)	0.70000000
Slip Geometry	Reverse
Slip Type	Moderately / Poorly Constrained
Down Dip Width (km)	19.00000000
Rupture Top	5.00000000
Rupture Bottom	13.00000000
Dip Angle (degrees)	25.00000000
Maximum Magnitude	7.10000000
Alquist-Priolo Fault Zone	No
Landslide	No
Liquefaction	No
Preliminary Fault Rupture Study Area	None
Tsunami Hazard Area	No

#### Economic Development Areas

Business Improvement District	DOWNTOWN INDUSTRIAL DISTRICT
Hubzone	None
Jobs and Economic Development Incentive Zone (JEDI)	None
Opportunity Zone	Yes
Promise Zone	None
State Enterprise Zone	LOS ANGELES STATE ENTERPRISE ZONE

#### Housing

Direct all Inquiries to	Los Angeles Housing Department
Telephone	(866) 557-7368
Website	<a href="https://housing.lacity.org">https://housing.lacity.org</a>
Rent Stabilization Ordinance (RSO)	No [APN: 5146030050]
Ellis Act Property	No
AB 1482: Tenant Protection Act	No
Housing Crisis Act Replacement Review	Yes
Housing Element Sites	
HE Replacement Required	N/A
SB 166 Units	N/A
Housing Use within Prior 5 Years	No

#### Public Safety

Police Information	
Bureau	Central

This report is subject to the terms and conditions as set forth on the website. For more details, please refer to the terms and conditions at [zimas.lacity.org](https://zimas.lacity.org)  
 (\*) - APN Area is provided "as is" from the Los Angeles County's Public Works, Flood Control, Benefit Assessment.

Division / Station	Newton
Reporting District	1307
Fire Information	
Bureau	Central
Battalion	1
District / Fire Station	9
Red Flag Restricted Parking	No

## CASE SUMMARIES

Note: Information for case summaries is retrieved from the Planning Department's Plan Case Tracking System (PCTS) database.

Case Number:	CPC-2018-6005-CA
Required Action(s):	CA-CODE AMENDMENT
Project Descriptions(s):	RESOLUTION TO TRANSFER THE LAND USE AUTHORITY FROM THE COMMUNITY REDEVELOPMENT AGENCY OF THE CITY OF LOS ANGELES, DESIGNATED LOCAL AUTHORITY (CRA/LA-DLA) TO THE CITY OF LOS ANGELES AND CODE AMENDMENT TO ESTABLISH PROCEDURES FOR THE IMPLEMENTATION OF UNEXPIRED REDEVELOPMENT PLANS AND UPDATE OTHER RELEVANT CODE PROVISIONS IN THE LOS ANGELES MUNICIPAL CODE TO FACILITATE THE TRANSFER OF LAND USE AUTHORITY FROM THE CRA/LA-DLA TO THE CITY OF LOS ANGELES.
Case Number:	CPC-2017-432-CPU
Required Action(s):	CPU-COMMUNITY PLAN UPDATE
Project Descriptions(s):	COMMUNITY PLAN UPDATE
Case Number:	CPC-2017-2107-MS
Required Action(s):	MS-MISCELLANEOUS (POLICIES, GUIDELINES, RESOLUTIONS, ETC.)
Project Descriptions(s):	DOWNTOWN DESIGN GUIDE UPDATE
Case Number:	CPC-2014-1582-CA
Required Action(s):	CA-CODE AMENDMENT
Project Descriptions(s):	ZONE CODE AMENDMENT TO THE LOS ANGELES MUNICIPAL ZONING CODE
Case Number:	CPC-2013-3169
Required Action(s):	Data Not Available
Project Descriptions(s):	THE PROPOSED PROJECT CONSISTS OF: (1) A TECHNICAL MODIFICATION TO SECTIONS 12.03, 12.04, 12.21, 12.22, 12.24, 13.11, 14.5, 16.05 AND 16.11 OF THE LOS ANGELES MUNICIPAL CODE (LAMC) TO REMOVE OR AMEND REFERENCES TO THE FORMER COMMUNITY REDEVELOPMENT AGENCY (CRA); (2) TECHNICAL CORRECTIONS TO CLARIFY EXISTING REGULATIONS IN THE LAMC THAT ARE IMPACTED BY THE TRANSFER OF LAND USE AUTHORITY; AND (3) A RESOLUTION REQUESTING THAT ALL LAND USE RELATED PLANS AND FUNCTIONS OF THE CRA/LA BE TRANSFERRED TO THE DEPARTMENT OF CITY PLANNING
Case Number:	CPC-2008-2648-CPU
Required Action(s):	CPU-COMMUNITY PLAN UPDATE
Project Descriptions(s):	CENTRAL CITY COMMUNITY PLAN UPDATE PROGRAM
Case Number:	CPC-2005-361-CA
Required Action(s):	CA-CODE AMENDMENT
Project Descriptions(s):	CODE AMENDMENT TO UPDATE RESIDENTIAL STANDARDS AND INCENTIVIZE HOUSING IN THE CENTRAL CITY AREA.
Case Number:	CPC-2005-1124-CA
Required Action(s):	CA-CODE AMENDMENT
Project Descriptions(s):	TO REQUIRE PROJECTS IN THE CENTRAL CITY COMMUNITY PLAN TO COMPLY WITH DESIGN AND STREETSCAPE GUIDELINES
Case Number:	CPC-2005-1122-CA
Required Action(s):	CA-CODE AMENDMENT
Project Descriptions(s):	INCENTIVES FOR HTE PRODUCTION OF AFFORDABLE AND WORKFORCE HOUSING IN THE CENTRAL CITY PLAN AREA
Case Number:	CPC-2002-1128-CA
Required Action(s):	CA-CODE AMENDMENT
Project Descriptions(s):	
Case Number:	CPC-2001-4642-CRA
Required Action(s):	CRA-COMMUNITY REDEVELOPMENT AGENCY
Project Descriptions(s):	
Case Number:	CPC-1986-606-GPC
Required Action(s):	GPC-GENERAL PLAN/ZONING CONSISTENCY (AB283)
Project Descriptions(s):	GENERAL PLAN/ZONE CONCSISTENCY - CENTRAL CITY AREA - COMMUNITYWIDE ZONE CHANGES AND COMMUNITY PLAN CHNAGES TO BRING THE ZONING INTO CONSISTENCY WITH THE COMMUNITY PLAN. INCLUDING CHANGESOF HEIGHT AS NEEDED
Case Number:	ORD-187822-SA1010-A
Required Action(s):	A-PRIVATE STREET MODIFICATIONS (1ST REQUEST)
Project Descriptions(s):	Data Not Available
Case Number:	ENV-2019-4121-ND
Required Action(s):	ND-NEGATIVE DECLARATION

This report is subject to the terms and conditions as set forth on the website. For more details, please refer to the terms and conditions at [zimas.lacity.org](http://zimas.lacity.org)  
 (\*) - APN Area is provided "as is" from the Los Angeles County's Public Works, Flood Control, Benefit Assessment.

Project Descriptions(s):	RESOLUTION TO TRANSFER THE LAND USE AUTHORITY FROM THE COMMUNITY REDEVELOPMENT AGENCY OF THE CITY OF LOS ANGELES, DESIGNATED LOCAL AUTHORITY (CRA/LA-DLA) TO THE CITY OF LOS ANGELES AND CODE AMENDMENT TO ESTABLISH PROCEDURES FOR THE IMPLEMENTATION OF UNEXPIRED REDEVELOPMENT PLANS AND UPDATE OTHER RELEVANT CODE PROVISIONS IN THE LOS ANGELES MUNICIPAL CODE TO FACILITATE THE TRANSFER OF LAND USE AUTHORITY FROM THE CRA/LA-DLA TO THE CITY OF LOS ANGELES.
Case Number:	ENV-2018-6006-CE
Required Action(s):	CE-CATEGORICAL EXEMPTION
Project Descriptions(s):	RESOLUTION TO TRANSFER THE LAND USE AUTHORITY FROM THE COMMUNITY REDEVELOPMENT AGENCY OF THE CITY OF LOS ANGELES, DESIGNATED LOCAL AUTHORITY (CRA/LA-DLA) TO THE CITY OF LOS ANGELES AND CODE AMENDMENT TO ESTABLISH PROCEDURES FOR THE IMPLEMENTATION OF UNEXPIRED REDEVELOPMENT PLANS AND UPDATE OTHER RELEVANT CODE PROVISIONS IN THE LOS ANGELES MUNICIPAL CODE TO FACILITATE THE TRANSFER OF LAND USE AUTHORITY FROM THE CRA/LA-DLA TO THE CITY OF LOS ANGELES.
Case Number:	ENV-2017-433-EIR
Required Action(s):	EIR-ENVIRONMENTAL IMPACT REPORT
Project Descriptions(s):	COMMUNITY PLAN UPDATE
Case Number:	ENV-2017-2108-CE
Required Action(s):	CE-CATEGORICAL EXEMPTION
Project Descriptions(s):	DOWNTOWN DESIGN GUIDE UPDATE
Case Number:	ENV-2013-3392-CE
Required Action(s):	CE-CATEGORICAL EXEMPTION
Project Descriptions(s):	THE PROPOSED ORDINANCE MODIFIES SECTION 22.119 OF THE LOS ANGELES ADMINISTRATIVE CODE TO ALLOW ORIGINAL ART MURALS ON LOTS DEVELOPED WITH ONLY ONE SINGLE-FAMILY RESIDENTIAL STRUCTURE AND THAT ARE LOCATED WITHIN COUNCIL DISTRICTS 1, 9, AND 14.
Case Number:	ENV-2013-3170-CE
Required Action(s):	CE-CATEGORICAL EXEMPTION
Project Descriptions(s):	THE PROPOSED PROJECT CONSISTS OF: (1) A TECHNICAL MODIFICATION TO SECTIONS 12.03, 12.04, 12.21, 12.22, 12.24, 13.11, 14.5, 16.05 AND 16.11 OF THE LOS ANGELES MUNICIPAL CODE (LAMC) TO REMOVE OR AMEND REFERENCES TO THE FORMER COMMUNITY REDEVELOPMENT AGENCY (CRA); (2) TECHNICAL CORRECTIONS TO CLARIFY EXISTING REGULATIONS IN THE LAMC THAT ARE IMPACTED BY THE TRANSFER OF LAND USE AUTHORITY; AND (3) A RESOLUTION REQUESTING THAT ALL LAND USE RELATED PLANS AND FUNCTIONS OF THE CRA/LA BE TRANSFERRED TO THE DEPARTMENT OF CITY PLANNING
Case Number:	ENV-2005-362-CE
Required Action(s):	CE-CATEGORICAL EXEMPTION
Project Descriptions(s):	CODE AMENDMENT TO UPDATE RESIDENTIAL STANDARDS AND INCENTIVIZE HOUSING IN THE CENTRAL CITY AREA.
Case Number:	ENV-2005-1125-CE
Required Action(s):	CE-CATEGORICAL EXEMPTION
Project Descriptions(s):	TO REQUIRE PROJECTS IN THE CENTRAL CITY COMMUNITY PLAN TO COMPLY WITH DESIGN AND STREETSCAPE GUIDELINES
Case Number:	ENV-2005-1123-CE
Required Action(s):	CE-CATEGORICAL EXEMPTION
Project Descriptions(s):	INCENTIVES FOR HTE PRODUCTION OF AFFORDABLE AND WORKFORCE HOUSING IN THE CENTRAL CITY PLAN AREA
Case Number:	ENV-2002-1131-ND
Required Action(s):	ND-NEGATIVE DECLARATION
Project Descriptions(s):	
Case Number:	ENV-2002-1130-ND
Required Action(s):	ND-NEGATIVE DECLARATION
Project Descriptions(s):	

## DATA NOT AVAILABLE

CASE-2290  
 ORD-188418  
 ORD-175038  
 ORD-164307-SA1740  
 ORD-137036  
 ORD-135901  
 ORD-129944  
 YV-13548  
 YD-5518  
 PKG-213548

This report is subject to the terms and conditions as set forth on the website. For more details, please refer to the terms and conditions at [zimas.lacity.org](https://zimas.lacity.org)  
 (\*) - APN Area is provided "as is" from the Los Angeles County's Public Works, Flood Control, Benefit Assessment.



Address: 727 S GLADYS AVE

Tract: WILDE AND STRONG'S  
SUBDIVISION OF THE FRANK  
SABICHI TRACT

Zoning: [LB1-WH1-5] [IX2-FA]

APN: 5146030050

Block: 4

General Plan: Markets

PIN #: 126A213 616









Lot: FR 21

Arb: 1



# LEGEND

## GENERALIZED ZONING

	OS, GW
	A, RA
	RE, RS, R1, RU, RZ, RW1
	R2, RD, RMP, RW2, R3, RAS, R4, R5, PVSP
	CR, C1, C1.5, C2, C4, C5, CW, WC, ADP, LASED, CEC, USC, PPSP, MU, NMU
	CM, MR, CCS, UV, UI, UC, M1, M2, LAX, M3, SL, HJ, HR, NI
	P, PB
	PF



## GENERAL PLAN LAND USE

### LAND USE

#### RESIDENTIAL





	Minimum Residential
	Very Low / Very Low I Residential
	Very Low II Residential
	Low / Low I Residential
	Low II Residential
	Low Medium / Low Medium I Residential
	Low Medium II Residential
	Medium Residential
	High Medium Residential
	High Density Residential
	Very High Medium Residential

#### COMMERCIAL






	Limited Commercial
	Limited Commercial - Mixed Medium Residential
	Highway Oriented Commercial
	Highway Oriented and Limited Commercial
	Highway Oriented Commercial - Mixed Medium Residential
	Neighborhood Office Commercial
	Community Commercial
	Community Commercial - Mixed High Residential
	Regional Center Commercial

### FRAMEWORK

#### COMMERCIAL

	Neighborhood Commercial
	General Commercial
	Community Commercial
	Regional Mixed Commercial






#### INDUSTRIAL

	Commercial Manufacturing
	Limited Manufacturing
	Light Manufacturing
	Heavy Manufacturing
	Hybrid Industrial




#### PARKING

	Parking Buffer
---	----------------




#### PORT OF LOS ANGELES

	General / Bulk Cargo - Non Hazardous (Industrial / Commercial)
	General / Bulk Cargo - Hazard
	Commercial Fishing
	Recreation and Commercial
	Intermodal Container Transfer Facility Site



#### LOS ANGELES INTERNATIONAL AIRPORT

	Airport Landside / Airport Landside Support
	Airport Airside
	LAX Airport Northside

#### OPEN SPACE / PUBLIC FACILITIES


























	Open Space
	Public / Open Space
	Public / Quasi-Public Open Space
	Other Public Open Space
	Public Facilities

#### INDUSTRIAL

	Limited Industrial
	Light Industrial

# CHAPTER 1A LEGEND

## General Plan Designation

	Transit Core		Medium Residential		Agriculture
	Traditional Core		Low Neighborhood Residential		Hybrid Industrial
	Regional Center		Low Medium Residential		Markets
	High Residential		Low Residential		Light Industrial
	Community Center		Compact Residential		Production
	Village		Very Low Residential		Industrial
	Neighborhood Center		Minimum Residential		Open Space
	Medium Neighborhood Residential				Public Facilities
					Public Facilities - Freeways

## Zone Use Districts

	Open Space		Residential-Mixed		Industrial-Mixed
	Agricultural		Commercial		Public
	Residential Single Family		Commercial-Mixed		Freeway
	Residential Multiple Family		Industrial		

CIRCULATION

STREET

- Arterial Mountain Road
- Collector Scenic Street
- Collector Street
- Collector Street (Hillside)
- Collector Street (Modified)
- Collector Street (Proposed)
- Country Road
- Divided Major Highway II
- Divided Secondary Scenic Highway
- Local Scenic Road
- Local Street
- Major Highway (Modified)
- Major Highway I
- Major Highway II
- Major Highway II (Modified)

- Major Scenic Highway
- Major Scenic Highway (Modified)
- Major Scenic Highway II
- Mountain Collector Street
- Park Road
- Parkway
- Principal Major Highway
- Private Street
- Scenic Divided Major Highway II
- Scenic Park
- Scenic Parkway
- Secondary Highway
- Secondary Highway (Modified)
- Secondary Scenic Highway
- Special Collector Street
- Super Major Highway

FREEWAYS

- Freeway
- Interchange
- On-Ramp / Off- Ramp
- Railroad
- Scenic Freeway Highway

MISC. LINES























- Airport Boundary
- Bus Line
- Coastal Zone Boundary
- Coastline Boundary
- Collector Scenic Street (Proposed)
- Commercial Areas
- Commercial Center
- Community Redevelopment Project Area
- Country Road
- DWP Power Lines
- Desirable Open Space
- Detached Single Family House
- Endangered Ridgeline
- Equestrian and/or Hiking Trail
- Hiking Trail
- Historical Preservation
- Horsekeeping Area
- Local Street
- MSA Desirable Open Space
- Major Scenic Controls
- Multi-Purpose Trail
- Natural Resource Reserve
- Park Road
- Park Road (Proposed)
- Quasi-Public
- Rapid Transit Line
- Residential Planned Development
- Scenic Highway (Obsolete)
- Secondary Scenic Controls
- Secondary Scenic Highway (Proposed)
- Site Boundary
- Southern California Edison Power
- Special Study Area
- Specific Plan Area
- Stagecoach Line
- Wildlife Corridor

## POINTS OF INTEREST





 Alternative Youth Hostel (Proposed)	 Horticultural Center	 Public Elementary School
 Animal Shelter	 Hospital	 Public Elementary School (Proposed)
 Area Library	 Hospital (Proposed)	 Public Golf Course
 Area Library (Proposed)	<b>HW</b> House of Worship	 Public Golf Course (Proposed)
 Bridge	<b>e</b> Important Ecological Area	 Public Housing
 Campground	 Important Ecological Area (Proposed)	 Public Housing (Proposed Expansion)
 Campground (Proposed)	 Interpretive Center (Proposed)	 Public Junior High School
 Cemetery	 Junior College	 Public Junior High School (Proposed)
<b>HW</b> Church	 MTA / Metrolink Station	 Public Middle School
 City Hall	 MTA Station	 Public Senior High School
 Community Center	 MTA Stop	 Public Senior High School (Proposed)
 Community Library	<b>MWD</b> MWD Headquarters	 Pumping Station
 Community Library (Proposed Expansion)	 Maintenance Yard	 Pumping Station (Proposed)
 Community Library (Proposed)	 Municipal Office Building	 Refuse Collection Center
 Community Park	<b>P</b> Municipal Parking lot	 Regional Library
 Community Park (Proposed Expansion)	 Neighborhood Park	 Regional Library (Proposed Expansion)
 Community Park (Proposed)	 Neighborhood Park (Proposed Expansion)	 Regional Library (Proposed)
 Community Transit Center	 Neighborhood Park (Proposed)	 Regional Park
 Convalescent Hospital	 Oil Collection Center	 Regional Park (Proposed)
 Correctional Facility	 Parking Enforcement	<b>RPD</b> Residential Plan Development
 Cultural / Historic Site (Proposed)	 Police Headquarters	 Scenic View Site
 Cultural / Historical Site	 Police Station	 Scenic View Site (Proposed)
 Cultural Arts Center	 Police Station (Proposed Expansion)	 School District Headquarters
<b>DMV</b> DMV Office	 Police Station (Proposed)	 School Unspecified Loc/Type (Proposed)
<b>DWP</b> DWP	 Police Training site	 Skill Center
 DWP Pumping Station	<b>PO</b> Post Office	 Social Services
 Equestrian Center	 Power Distribution Station	 Special Feature
 Fire Department Headquarters	 Power Distribution Station (Proposed)	 Special Recreation (a)
 Fire Station	 Power Receiving Station	 Special School Facility
 Fire Station (Proposed Expansion)	 Power Receiving Station (Proposed)	 Special School Facility (Proposed)
 Fire Station (Proposed)	<b>C</b> Private College	 Steam Plant
 Fire Supply & Maintenance	<b>E</b> Private Elementary School	 Surface Mining
 Fire Training Site	 Private Golf Course	 Trail & Assembly Area
 Fireboat Station	 Private Golf Course (Proposed)	 Trail & Assembly Area (Proposed)
 Health Center / Medical Facility	<b>JH</b> Private Junior High School	<b>UTL</b> Utility Yard
 Helistop	<b>PS</b> Private Pre-School	 Water Tank Reservoir
 Historic Monument	 Private Recreation & Cultural Facility	 Wildlife Migration Corridor
 Historical / Cultural Monument	<b>SH</b> Private Senior High School	 Wildlife Preserve Gate
 Horsekeeping Area	<b>SF</b> Private Special School	
 Horsekeeping Area (Proposed)	 Public Elementary (Proposed Expansion)	

SCHOOLS/PARKS WITH 500 FT. BUFFER

Existing School/Park Site      Planned School/Park Site      Inside 500 Ft. Buffer

-  Aquatic Facilities
-  Beaches
-  Child Care Centers
-  Dog Parks
-  Golf Course
-  Historic Sites
-  Horticulture/Gardens
-  Skate Parks
-  Other Facilities
-  Park / Recreation Centers
-  Parks
-  Performing / Visual Arts Centers
-  Recreation Centers
-  Senior Citizen Centers
-  Opportunity School
-  Charter School
-  Elementary School
-  Span School
-  Special Education School
-  High School
-  Middle School
-  Early Education Center

COASTAL ZONE



-  Coastal Commission Permit Area
-  Dual Permit Jurisdiction Area
-  Single Permit Jurisdiction Area
-  Not in Coastal Zone

TRANSIT ORIENTED COMMUNITIES (TOC)

-  Tier 1
-  Tier 2
-  Tier 3
-  Tier 4

**Note:** TOC Tier designation and map layers are for reference purposes only. Eligible projects shall demonstrate compliance with Tier eligibility standards prior to the issuance of any permits or approvals. As transit service changes, eligible TOC Incentive Areas will be updated.

WAIVER OF DEDICATION OR IMPROVEMENT

-  Public Work Approval (PWA)
-  Waiver of Dedication or Improvement (WDI)

OTHER SYMBOLS

-  Lot Line

 Tract Line


 Lot Cut

 Easement

 Zone Boundary


 Building Line

 Lot Split

 Community Driveway

 Building Outlines 2020

 Building Outlines 2017
-  Airport Hazard Zone

 Census Tract

 Coastal Zone

 Council District

 LADBS District Office

 Downtown Parking

 Fault Zone

 Fire District No. 1

 Tract Map

 Parcel Map
-  Flood Zone

 Hazardous Waste

 High Wind Zone

 Hillside Grading

 Historic Preservation Overlay Zone

 Specific Plan Area

 Very High Fire Hazard Severity Zone

 Wells - Active

 Wells - Inactive