

# Notice of Exemption

## Appendix E

**To:** Office of Planning and Research  
P.O. Box 3044, Room 113  
Sacramento, CA 95812-3044

County Clerk

County of: Los Angeles

12400 Imperial Hwy.

Norwalk, CA 90650

**From:** (Public Agency): City of Los Angeles

Department of Cannabis Regulation

221 N. Figueroa St., Suite 1245, Los Angeles, CA 90012

(Address)

Project Title: DCR CORE RECORD NO. 200038

Project Applicant: High Line Distribution, LLC

Project Location - Specific:

11165 W Tennessee Ave Los Angeles, Ca 90064 / Tennessee Ave and Cotner Ave

Project Location - City: Los Angeles

Project Location - County: Los Angeles

Description of Nature, Purpose and Beneficiaries of Project:

**Distribution and Manufacturing of commercial cannabis products under State and local law.**

Name of Public Agency Approving Project: City of Los Angeles, Department of Cannabis Regulation

Name of Person or Agency Carrying Out Project: High Line Distribution, LLC

Exempt Status: **(check one):**

☐ Ministerial (Sec. 21080(b)(1); 15268);

☐ Declared Emergency (Sec. 21080(b)(3); 15269(a));

☐ Emergency Project (Sec. 21080(b)(4); 15269(b)(c));

☒ Categorical Exemption. State type and section number: CEQA Sections 15301 & 15332/Class 1 & 32

☐ Statutory Exemptions. State code number: \_\_\_\_\_

Reasons why project is exempt:

Environmentally benign infill project consistent with the General Plan, Zoning requirements and consistent with the criteria for a Class 1 & Class 32 Categorical Exemption pursuant to CEQA Guidelines Section 15301 & 15332 and does not require further analysis based on the exceptions in CEQA Guidelines Section 15300.2, and thus, DCR finds that no further CEQA analysis is required.

Lead Agency

Contact Person: Jason Killeen

Area Code/Telephone/Extension: (213) 978-0738

**If filed by applicant:**

1. Attach certified document of exemption finding.

2. Has a Notice of Exemption been filed by the public agency approving the project? ■ Yes No

Signature: [Signature] Date: 01/28/2025 Title: Asst. Executive Director

■ Signed by Lead Agency Signed by Applicant

Authority cited: Sections 21083 and 21110, Public Resources Code.  
Reference: Sections 21108, 21152, and 21152.1, Public Resources Code.

Date Received for filing at OPR: \_\_\_\_\_

ON February 12 2025

JNTIL March 14 2025

REGISTRAR - RECORDER/COUNTY CLERK

CITY OF LOS ANGELES  
OFFICE OF THE CITY CLERK  
200 NORTH SPRING STREET, ROOM 395  
LOS ANGELES, CALIFORNIA 90012

## CALIFORNIA ENVIRONMENTAL QUALITY ACT

## NOTICE OF EXEMPTION

(PRC Section 21152; CEQA Guidelines Section 15062)

2025 029291



FILED

Feb 12 2025

Dean C. Logan, Registrar - Recorder/County Clerk

Electronically signed by LAKEISHA MCCOY

Pursuant to Public Resources Code § 21152(b) and CEQA Guidelines § 15062, the notice should be posted with the County Clerk by mailing the form and posting fee payment to the following address: Los Angeles County Clerk/Recorder, Environmental Notices, P.O. Box 1208, Norwalk, CA 90650. Pursuant to Public Resources Code § 21167 (d), the posting of this notice starts a 35-day statute of limitations on court challenges to reliance on an exemption for the project. Failure to file this notice as provided above, results in the statute of limitations being extended to 180 days.

PARENT CASE NUMBER(S) / REQUESTED ANNUAL LICENSES

LA-C-24-200038-ANN / Distribution (Type 11), Manufacturing (Type 6)

LEAD CITY AGENCY

City of Los Angeles (Department of Cannabis Regulation)

CASE NUMBER

ENV- 200038-ANN

PROJECT TITLE

DCR CORE RECORD NO. 200038

COUNCIL DISTRICT

5

PROJECT LOCATION (Street Address and Cross Streets and/or Attached Map)

11165 W Tennessee Ave Los Angeles, Ca 90064 / Tennessee Ave and Cotner Ave

☒ Map attached.

PROJECT DESCRIPTION:

Distribution and Manufacturing of commercial cannabis products under State and local law.

☐ Additional page(s) attached.

NAME OF APPLICANT / OWNER:

High Line Distribution, LLC

CONTACT PERSON (If different from Applicant/Owner above)

Jason Killeen

(AREA CODE) TELEPHONE NUMBER

(213) 978-0738

EXT.

EXEMPT STATUS: (Check all boxes, and include all exemptions, that apply and provide relevant citations.)

STATE CEQA STATUTE &amp; GUIDELINES

☐ STATUTORY EXEMPTION(S)

Public Resources Code Section(s)

☒ CATEGORICAL EXEMPTION(S) (State CEQA Guidelines Sec. 15301-15333 / Class 1-Class 33)CEQA Guideline Section(s) / Class(es) CEQA Sections 15301 & 15332/Class 1 & 32☐ OTHER BASIS FOR EXEMPTION (E.g., CEQA Guidelines Section 15061(b)(3) or (b)(4) or Section 15378(b) )

JUSTIFICATION FOR PROJECT EXEMPTION:

☒ Additional page(s) attached

Environmentally benign infill project consistent with the General Plan, Zoning requirements and consistent with the criteria for a Class 1 & Class 32 Categorical Exemption pursuant to CEQA Guidelines Section 15301 & 15332 and does not require further analysis based on the exceptions in CEQA Guidelines Section 15300.2, and thus, DCR finds that no further CEQA analysis is required.

☒ None of the exceptions in CEQA Guidelines Section 15300.2 to the categorical exemption(s) apply to the Project.☐ The project is identified in one or more of the list of activities in the City of Los Angeles CEQA Guidelines as cited in the justification.

IF FILED BY APPLICANT, ATTACH CERTIFIED DOCUMENT ISSUED BY THE DEPARTMENT OF CANNABIS REGULATION STATING THAT THE DEPARTMENT HAS FOUND THE PROJECT TO BE EXEMPT.

If different from the applicant, the identity of the person undertaking the project.

CITY STAFF USE ONLY:

CITY STAFF NAME AND SIGNATURE

Jason Killeen

STAFF TITLE

Asst. Executive Director

COMMERCIAL CANNABIS ANNUAL LICENSE(S) APPROVED

Distribution (Type 11), Manufacturing (Type 6)

DISTRIBUTION: County Clerk, Agency Record

Rev. 6-22-2021

DEPARTMENT OF  
CANNABIS REGULATION  
-  
CANNABIS REGULATION  
COMMISSION

THRYERIS MASON  
PRESIDENT

DAVID NASH  
VICE PRESIDENT

ANTON FARMBY  
SHI YOUNG LIM  
MARIO MELENDEZ

JOSIE TREVIZO  
Commission Executive Assistant  
(213) 978-0738

City of Los Angeles  
CALIFORNIA



Karen Bass  
MAYOR

EXECUTIVE OFFICES  
221 N. FIGUEROA STREET, SUITE 1245  
LOS ANGELES, CA 90012  
(213) 978-0738

MICHELLE GARAKIAN  
EXECUTIVE DIRECTOR

JASON KILLEEN  
ASSISTANT EXECUTIVE DIRECTOR

VACANT  
ASSISTANT EXECUTIVE DIRECTOR

<http://cannabis.lacity.org>

## DETERMINATION AND APPROVAL OF COMMERCIAL CANNABIS ANNUAL LICENSE(S)

Pursuant to Los Angeles Municipal Code (LAMC) Section 104.06, the following application for commercial cannabis activity is complete and the Department of Cannabis Regulation (DCR) has determined the Applicant meets the requirements for the issuance of an Annual License for the commercial cannabis activity listed below. DCR also has determined this project is categorically exempt from the requirements of the California Environmental Quality Act (CEQA) pursuant to the categorical exemptions under Class 1 and Class 32.

<b>DCR Record No.:</b>	LA-C-24-200038-ANN
<b>Applicant Name:</b>	High Line Distribution, LLC
<b>Activity(ies) Requested:</b>	Distributor (Type 11) Manufacturer (Type 6)
<b>Proposed Project:</b>	The Applicant seeks an Annual License for the commercial cannabis activity(ies) listed above pursuant to LAMC section 104.06 et. al.
<b>Business Premises Address/ Project Location:</b>	11165 W Tennessee Ave Los Angeles, CA 90064
Council District: Closest Neighborhood Council: Business Improvement District: Community Plan Area: Zoning:	5 Westside - West Los Angeles NI (EC)
<b>LAMC Section / "Phase":</b>	LAMC 104.08 / Phase 2
<b>Environmental Analysis/Clearance:</b> ENV-200038-ANN	Notice of Exemption pursuant to the Class 1 and Class 32 categorical exemptions (tit. 14, Cal. Code Regs., §§ 15301, 15332)

**BACKGROUND:**

The Applicant was issued Temporary Approval by DCR with an effective date August 27, 2019. Since that time, the Applicant has adhered to the requirements of the Los Angeles Municipal Code (LAMC) and DCR's Rules and Regulations, and completed all requirements for the issuance of an Annual License. The Applicant currently possesses a State Provisional License, [C11-0000347-LIC], to conduct Distributor (Type 11), active through June 12, 2025; [CDPH-10002965], to conduct Manufacturer (Type 6), active through April 29, 2025.

The Applicant is not subject to the requirements of LAMC Section 104.20 for the Social Equity Program. The Business Premises is located at 11165 West Tennessee Avenue, Los Angeles, CA 90064, a parcel zoned for Hybrid Industrial purposes.

**DEPARTMENT ANNUAL LICENSING DETERMINATIONS:**

DCR recommends approving the Annual License for the Applicant based on the following factors:

- The Applicant has met the Application requirements under LAMC Section 104.03.
- The Business Premises location meets the requirements under LAMC Section 105.02.
- The Application does not contain any grounds for denial under LAMC Section 104.04.
- **(Social Equity only):** The Applicant has met the requirements under LAMC Section 104.20.

**THERE ARE NO EXISTING REASONS TO DENY AN ANNUAL LICENSE:**

DCR or the Cannabis Regulation Commission may deny an Annual Application for the reasons stated in LAMC section 104.04. These denial reasons include, but are not limited, to:

- The Business Premises is substantially different from the diagram of the Business Premises submitted by the Applicant or Licensee;
- Denying DCR employees or agents access to the Business Premises;
- Procuring a License by fraud or deceit, making a material misrepresentation, false statement, or knowingly failing to disclose a material fact;
- Failing to timely to provide DCR with requested information, forms or documents;
- Denial of a license, permit or other authorization to engage in Commercial Cannabis Activity by any state or other local licensing authority;
- Creation a significant public safety problem as documented by a law enforcement agency;
- Failure to adhere to the requirements of this article or the Rules and Regulations;
- Engaging in unlicensed Commercial Cannabis Activity in violation of Section 104.15;
- **(Social Equity Only)** Failing to comply with any requirement in LAMC Section 104.20;
- The Business Premises was the site of a utility disconnect, padlocking or certain criminal convictions for a period of 5 years from the date of the conviction, padlock or disconnect;
- Improper zoning or distancing of the Business Premises from Sensitive Uses under LAMC Section 105.00 *et seq*; and,
- An Owner is an individual who holds office in, is employed by, any agency of the State of California and any of its political subdivisions when the individual's duties include the enforcement or regulation of Commercial Cannabis Activity or any other penal provisions of law of the State of California prohibiting or regulating Commercial Cannabis Activity.

At present, DCR is not aware of any existing facts or circumstances to deny this Annual License for the reasons in LAMC Section 104.04.



## **CALIFORNIA ENVIRONMENTAL QUALITY ACT (CEQA) PROJECT DESCRIPTION:**

The Applicant seeks conversion of an existing Distributor (Type 11 and Manufacturer (Type 6), Temporary Approval to an Annual License to be located on an existing site zoned for Hybrid Industrial, NI (EC) at 11165 West Tennessee Avenue, Los Angeles, CA 90064 (Assessor's Parcel Number 4322-024-012). The Project-Specific Information (LIC-4013-FORM) submitted by the Applicant states that existing structures will remain with no expansion proposed (Exhibit A). Existing City sewer service is provided to the project site, and water and electricity are provided by the City of Los Angeles Department of Water and Power. Operations would be five days per week from 8:00 a.m. to 5:00 p.m. Pre-application review has found the project to be consistent with planning and zoning. Further project site information is provided in the Project Parcel Profile Report from the City's Zone Information and Map Access System (ZIMAS) (Exhibit A). Compliance with Los Angeles Municipal Code Sections 104.00 *et seq.* and 105.00 *et seq.*, as well as DCR's Rules and Regulations, does not waive or otherwise circumvent any other City or State requirements or necessary permits from the City, State, or other public agencies, such as the Los Angeles Department of Building and Safety, the Los Angeles Fire Department, or the Los Angeles County Public Health Department. Full compliance with all applicable regulations for the proposed cannabis use(s) are assumed in this analysis.

## **CEQA PROJECT ANALYSIS & FINDINGS:**

### **Land Use/Zoning Designations**

Hybrid Industrial / NI (EC)

### **Surrounding Land Use/Zoning Designations**

Public Facilities / PF-1XL

Hybrid Industrial / NI(EC)

### **Subject Property**

The subject site is a fully developed lot within the West Los Angeles Community Plan Area. The lot is approximately 131 feet deep and a width of 45 feet along Tennessee Avenue. The site is currently developed with a Hybrid Industrial building, built in 1955 proposed to be maintained.

The site has a Hybrid Industrial land-use designation and is zoned NI (EC). The site is located within Council District 5, Westside Neighborhood Council, and the lot is flat and contains a pre-existing building to be used by the Applicant.

### **Abutting Properties**

Abutting uses include Hybrid Industrial uses within 200 feet of the site. The immediate area along Tennessee Avenue is predominantly developed with Public Facilities uses, zoned PF-1XL, and Hybrid Industrial, zoned NI(EC). (See Exhibit A)

### **CEQA Findings**

CEQA Guidelines, Sections 15301 & 15332, Class 1 & Class 32, consists of projects characterized as in-fill development meeting the following 5 conditions: (a) The project is consistent with the applicable general plan designation and all applicable general plan policies as well as with the applicable zoning designation and regulations; (b) The proposed development occurs within city limits on a project site of no more than five acres substantially surrounded by urban uses; (c) The project site has no value as habitat for endangered, rare or threatened species; (d) Approval of the project would not result in any significant effects relating to traffic, noise, air quality, or water quality; and (e) The site can be adequately served by all required utilities and public services.

These conditions are met as follows: The project is consistent with the applicable general plan designation and all applicable general plan policies as well as with the applicable zoning designation and regulations for the requested commercial cannabis activities.

- a) The site is comprised of one lot totaling approximately 4,950 gross square feet, zoned NI (EC) with a Hybrid Industrial building originally constructed in 1955. No relief has been requested from any applicable provision or requirement of the Los Angeles Municipal Code.
- b) The subject site is wholly within the City of Los Angeles, on an approximately 4,950 gross square foot property (i.e., less than five acres), and is substantially surrounded by Hybrid Industrial uses. The surrounding area is Public Facilities zoned PF-1XL, Hybrid Industrial, zoned NI(EC), and developed with a mix of Hybrid Industrial buildings along Tennessee Avenue between Cotner Avenue and Pontius Avenue.
- c) The project site has no value as habitat for endangered, rare or threatened species. The project is located within an established, fully developed, neighborhood. The project site has no value as habitat for endangered, rare or threatened species. The project does not propose the removal of any trees on-site and/or within the adjacent public right-of-way.
- d) Approval of the project would not result in any significant effects relating to traffic, noise, air quality, or water quality.
- e) The site can be adequately served by all required utilities and public services. The project site will be adequately served by all required public utilities and services, given that the site is currently served by the City's Department of Water and Power, the City's Bureau of Sanitation, the Southern California (SoCal) Gas Company, the Los Angeles Police Department, the Los Angeles Fire Department, Los Angeles Unified School District, Los Angeles Public Library, and other public services. Compliance with Regulatory Compliance Measures as enforced through the Department of Building and Safety permitting process will ensure that any needed improvements are made in order to provide adequate delivery of utilities and services to the proposed project.

CEQA Section 15300.2: Exceptions to the Use of Categorical Exemptions. The City has further considered whether the proposed project is subject to any of the exceptions set forth in State CEQA Guidelines Section 15300.2, that would prohibit the use and reliance on the categorical exemptions. None of the exceptions are triggered. As the proposed project will result in no physical changes to the site, the project would not have physical impacts to the environment. As such, it would not have a combined impact with other projects in the area that would result in cumulative impacts. There are no unusual circumstances associated with the project, which is proposed in general plan designation and zoning classification that allow the proposed use. The project will not physically change the site or the existing structures. Therefore, the project would have no impact on scenic resources, historic building(s), and the site is not on the lists and the site is not on the lists that satisfy Government Code Section 65962.5, commonly referred to as the "Cortese List," as being affected by hazardous wastes or clean-up problems.

Based on the analysis above, the proposed project is consistent with the criteria for Class 1 and Class 32 categorical exemptions (tit. 14, Cal. Code Regs., §§ 15301, 15332) and does not require further analysis based on the exceptions in CEQA Guidelines Section 15300.2, and thus, DCR finds that no further CEQA analysis is required.

In conclusion, since the project meets all of the requirements for categorical exemption as set forth at CEQA Guidelines, Sections 15301 & 15332, and none of the applicable exceptions to the use of an exemption apply to the project, it is appropriate to determine this project is categorically exempt from the requirements of CEQA.

**DEPARTMENT OF CANNABIS REGULATION ACTIONS:**

The Department of Cannabis Regulation:

1. Determined, based on the whole of the administrative record, that the project is exempt from the California Environmental Quality Act (CEQA) pursuant to Article 19, Section 15301, Class 1, and Article 19, Section 15332, Class 32 of the State CEQA Guidelines (tit. 14, Cal. Code Regs., §§ 15301, 15332), and there is no substantial evidence demonstrating that an exception to a categorical exemption pursuant to CEQA Guidelines Section 15300.2 applies;
2. Pursuant to Los Angeles Municipal Code Section 104.06(b)(2), approved the Annual License for Distributor (Type 11) and Manufacturer (Type 6), Commercial Cannabis Activity at the Business Premises location; and,
3. Adopted the Project Analysis & Findings and Notice of Exemption.

  
\_\_\_\_\_  
Jason Killeen/ Assistant Executive Director  
Department of Cannabis Regulation

January 28, 2025  
Date

**EXHIBITS:**

A – Project Specific Information Form (LIC-4013-FORM) and Materials



CITY OF LOS ANGELES DEPARTMENT OF

## CANNABIS REGULATION

## PROJECT-SPECIFIC INFORMATION FORM

LIC-4013-FORM

**Instructions:** Before the Department of Cannabis Regulation (DCR) can grant an Annual License, DCR must independently evaluate the document prepared for the project in compliance with the California Environmental Quality Act (CEQA), or documentation provided by the Applicant or Licensee as evidence of exemption from CEQA. To conduct this evaluation, DCR must have a complete description of the proposed project that provides information about the project site, including existing conditions and facilities, proposed facilities and improvements, and the construction methods and operations practices of the proposed project.

Please provide detailed responses with as much information as possible. If more space is needed, additional pages may be added. Missing, incomplete, or inconsistent information may delay the processing of your Annual License Application.

Date (MM/DD/YYYY): 12/16/2023

Lead Agency: City of Los Angeles - Department of Cannabis Regulation

DCR Record No.: LA-C-23-200038-ANN

Applicant Entity Name: High Line Distribution, Inc.

License Type(s): Distributor, Manufacturer

Business Premises Location: 11165 W Tennessee Ave, Los Angeles, CA 90064

County: Los Angeles Assessor's Parcel Number (APN): 4322024012

Council District: CD 5 Neighborhood Council: Westside

Community Plan Area: West Los Angeles

Zoning: NI(EC) Specific Plan Area: EXPOSITION CORRIDOR TRANSIT NEIGHBORHOOD PLAN / WEST LOS ANGELES TRANSPORTATION IMPROVEMENT /

General Plan Land Use: Hybrid Industrial Redevelopment Project Area: None

Business Improvement District: None Promise Zone: None

State Enterprise Zone: None Historic Preservation Review: No

LAPD Division/Station: West Los Angeles LAFD District/Fire Station: 59

As a covered entity under Title II of the Americans with Disabilities Act, the City of Los Angeles does not discriminate on the basis of disability, and upon request, will provide reasonable accommodation to ensure equal access to its programs, services and activities

Department of Cannabis Regulation

221 N. Figueroa St., Suite 1245, Los Angeles, CA 90012

(213) 978-0738 • [cannabis@lacity.org](mailto:cannabis@lacity.org)

[www.cannabis.lacity.org](http://www.cannabis.lacity.org)



### Categorical Exemption Evaluation Form

**Instructions:** Before the Department of Cannabis Regulation (DCR) can grant an Annual License, DCR must independently evaluate the document prepared for the project in compliance with the California Environmental Quality Act (CEQA), or documentation provided by the Applicant as evidence of exemption from CEQA. To conduct this evaluation, DCR must have a complete description of the proposed project that provides information about the project site, including existing conditions and facilities, proposed facilities and improvements, and the construction methods and operations practices of the proposed project. DCR can complete its review more quickly and efficiently when applicants provide as much of the information needed by DCR to complete an independent evaluation of the proposed project as is available.

Please provide detailed responses. If more space is needed, additional pages may be added. Missing, incomplete, or inconsistent information may delay the processing of your Annual License Application.

**Project Description:** *Insert project description information or reference where this information is located.*

The project consists of an existing commercial cannabis business that engaged in commercial cannabis activity prior to January 1, 2018. The project involves minor modifications to an existing building and site, consisting of interior tenant improvements, installation of security features (lighting, cameras), ministerial changes required to meet local building, fire, and/or public health permit requirements in order to operate a commercial cannabis manufacturing and distribution business. No demolition of buildings or other features is proposed. The project is consistent with the general plan designation and zoning designation and distance requirements from sensitive uses for commercial cannabis manufacturing and distribution activities at the site. The site is entirely developed with buildings and hardscape features within the limits of the City of Los Angeles and is substantially surrounded by urban uses.

**Categorical Exemption Evaluation Form**

**Class 1: Existing Facilities**

1. Is the project site currently operating as a cannabis activity site or a similar use, or has it recently operated for this purpose? ☒ Yes ☐ No

*Provide details of current or prior operation(s). Cite source(s) of information.*

Applicant is currently operating a commercial cannabis distribution and manufacturing business at the project site.

2. Does the project involve an expansion of existing structures that would be considered negligible or no expansion of existing or former use? (If no, skip to Question 6) ☐ Yes ☒ No

*Provide expansion details, if applicable. Cite source(s) of information.*

3. Project Expansion: \_\_\_\_\_

Size of expansion in square feet: \_\_\_\_\_

*Cite source(s) of information.*

- a. Would the expansion be less than or equal to 2,500 square feet or 50 percent of the floor area before expansion? (If yes, skip to [Question 6.](#)) ☐ Yes ☐ No

*Cite source(s) of information.*

- b. Would the expansion be more than 2,500 square feet or 50 percent of the floor area before expansion? (If yes, skip to [Question 4.](#)) ☐ Yes ☐ No

*Cite source(s) of information.*

- c. Would the expansion be greater than 10,000 square feet? ☐ Yes ☐ No

*Cite source(s) of information.*

4. Is the project site served by all public services sufficient to serve the project (e.g., water, sewer, electricity, gas)? ☐ Yes ☐ No

*Describe which public services serve the project site. Cite source(s) of information.*

5. Is there evidence that the project site is located in an environmentally sensitive area?

☐ Yes ☐ No

*Describe the environmentally sensitive area (if applicable). Cite source(s) of information, if available.*



6. Does the project require a water right permit or another environmental permit that could result in physical changes to the environment? (If yes, see instructions.)

☐ Yes ☒ No

*List permits required and any potential physical changes that could occur. Cite source(s) of information.*



7. Does the project require demolition and removal of individual small structures (e.g., one single-family residence, a duplex or similar multifamily structure, a store, motel or restaurant or accessory structures)?

☐ Yes ☒ No

*Describe size of structure to be demolished and location.*





**Categorical Exemption Evaluation Form**

**Class 2: Replacement or Reconstruction**

1. Does the project involve the replacement or reconstruction of an existing structure on the same site as the structure being replaced or reconstructed? ☐ Yes ☒ No

*Describe both the existing structure and replacement structure, including the location on the site. Cite source(s) of information.*




2. Would the new structure have substantially the same purpose and capacity as the existing structure? ☐ Yes ☒ No

*Provide information on the purpose of both the existing and replacement structures to ensure they are the same. Cite source(s) of information.*



3. Does the project require a water right permit or another environmental permit that could result in physical changes to the environment? (If yes, see instructions.) ☐ Yes ☒ No

*List permits required and any potential physical changes that could occur. Cite source(s) of information.*



**Categorical Exemption Evaluation Form**

**Class 3: New Construction or Conversion of Small Structures**

1. Does the project involve the conversion of existing small structures including only minor modifications, or the installation of small equipment and facilities in small structures?

☐ Yes ☒ No

*Provide information regarding the nature of modifications to existing small structures, if applicable. Cite source(s) of information.*

2. Does the project involve the construction of new small structures?

☐ Yes ☒ No

*Provide information regarding the size and purpose of the proposed new structures, if applicable. Cite source(s) of information.*

**Please check instructions for directions on how to proceed, based on answers to Questions 1 and 2.**

3. Is the project within an urbanized area? (If no, skip to Question 9.)

☒ Yes ☐ No

*Cite source(s) of information.*

City of Los Angeles Zone Information and Map Access System (ZIMAS).

**FOR SITES IN URBANIZED AREAS**

4. Does the project involve the construction of four or fewer structures totaling 10,000 square feet or less?

☐ Yes ☒ No

*Provide information regarding size of new structure(s), if applicable. Cite source(s) of information.*

5. Is the parcel zoned for the proposed use?

☒ Yes ☐ No

*Cite source(s) of information.*

ZIMAS

6. Does the project involve the use of significant amounts of hazardous substances?

☐ Yes ☒ No

*Provide details of any hazardous substances used including amount of product(s), if applicable. Cite source(s) of information.*

7. Are all necessary public services and facilities available to the project?

☒ Yes ☐ No

*List all services and facilities provided. Cite source(s) of information.*

Water and power are provided by the Los Angeles Department of Water and Power. Waste services are provided by LA Sanitation.

8. Do either the project site or the surrounding lands contain a sensitive environmental area? (If no, skip to [Question 11](#).)

☐ Yes ☒ No

*Provide information on the nature of any sensitive environmental areas. Cite source(s) of information, if available.*

**FOR SITES NOT IN URBANIZED AREAS**

9. Does the project involve the construction of a single structure totaling 2,500 square feet or less?

☐ Yes ☐ No

*Provide information regarding size of new structure, if applicable. Cite source(s) of information.*



10. Does the project involve the use of significant amounts of hazardous substances?

☐ Yes ☐ No

*Provide list of any hazardous substances used, including amount of product(s), if applicable and available. Cite source(s) of information.*

**FOR ALL SITES**

11. Does the project require a water right permit or another environmental permit that could result in physical changes to the environment? (If yes, see instructions.)

☐ Yes ☒ No

*List permits required and any potential physical changes that could occur. Cite source(s) of information.*



**Categorical Exemption Evaluation Form**

**Class 4: Minor Alterations to Land**

1. Does the project involve the removal of healthy, mature, scenic trees (except for forestry and agricultural purposes)? ☐ Yes ☒ No

*Provide details, if needed. Cite source(s) of information.*



2. Does the project involve alterations to land, water, or vegetation that would be considered minor? ☐ Yes ☒ No

*Provide details, if needed. Cite source(s) of information.*



3. Would the alterations consist of grading on lands of 10 percent slope or steeper? ☐ Yes ☒ No

*Provide details, if needed. Cite source(s) of information.*



4. Would the alterations consist of grading in an area determined to be a wetland? ☐ Yes ☒ No

*Cite source(s) of information.*



5. Would the alterations consist of grading in a scenic area officially designated by a federal, state, or local agency? ☐ Yes ☒ No

*Provide name of scenic area (if applicable). Cite source(s) of information.*

6. Would the alterations consist of grading in an officially mapped area of severe geologic hazard, such as an Alquist- Priolo Earthquake Fault Zone, or within an official Seismic Hazard Zone designated by the State Geologist? ☐ Yes ☒ No

*Provide the name of the zone (if applicable). Cite source(s) of information.*

7. Does the project require a water right permit or another environmental permit that could result in physical changes to the environment? (If yes, see instructions.) ☐ Yes ☒ No

*List permits required and any potential physical changes that could occur. Cite source(s) of information.*

**Categorical Exemption Evaluation Form**

**Class 11: Accessory Structures**

1. Does the project include the construction or placement of accessory structures? ☐ Yes ☒ No

*Describe new and/or replacement accessory structures. Cite source(s) of information.*



2. Does the project require a water right permit or another environmental permit that could result in physical changes to the environment? (If yes, see instructions.) ☐ Yes ☒ No

*List permits required and any potential physical changes that could occur. Cite source(s) of information.*



**Categorical Exemption Evaluation Form****Class 32: Infill Development Projects**

1. Is the project consistent with the general plan designation, all applicable general plan policies, and zoning designation and regulations for the site? ☒ Yes ☐ No

*Cite source(s) of information.*

ZIMAS; Los Angeles Municipal Code (LAMC) Article 5

2. Project Size and Location

- a. Is the project site 5 acres in size or less? ☒ Yes ☐ No

*Indicate the size of the project site, in acres. Cite source(s) of information.*

The project site is approximately 0.135 acres. This calculation is based on the lot square footage provided in ZIMAS.

- b. Is the project site substantially surrounded by urban uses? ☒ Yes ☐ No

*Describe the uses of the surrounding properties. Cite source(s) of information.*

ZIMAS shows the following surrounding uses:

Industrial (M2, NI), Residential (R1, R3), Commercial (C2), Parking (P), Public Facilities (PF)

3. Does the project site have value as habitat for endangered, rare, or threatened species? ☐ Yes ☒ No

*Describe any habitat for endangered, rare, or threatened species identified on or near the project site (if applicable). Cite source(s) of information.*



4. Would the project have significant impacts related to traffic, noise, air quality, or water quality? ☐ Yes ☒ No

*Describe potential impact(s) and evidence (if applicable). Cite source(s) of information.*



5. Can the project site be adequately served by all required utilities and public services? ☒ Yes ☐ No

*Describe which utilities and public services serve the project site. Cite source(s) of information.*

Water and power - LADWP

Wastewater - LA Sanitation

6. Does the project require a water right permit or another environmental permit that could result in physical changes to the environment? (If yes, see instructions.) ☐ Yes ☒ No

*List permits required and any potential physical changes that could occur. Cite source(s) of information.*

## Exceptions to Exemptions

### 1. Scenic Highways

- a. Is the project visible from an official State Scenic Highway? ☐ Yes ☒ No

*List State Scenic Highway(s) from which the project is visible (if applicable).  
Cite source(s) of information.*



- b. If yes, would the project result in damage to scenic resources? ☐ Yes ☒ No

*Describe scenic resources and potential damage (if applicable). Cite source(s) of information.*




2. Is the project located on a site included on any list compiled pursuant to Government Code § 65962.5 (Cortese List)? ☐ Yes ☒ No

*Describe the type of hazardous site (if applicable). Cite source(s) of information.*



3. Would the project result in a substantial adverse change in the significance of a historical resource? ☐ Yes ☒ No

*List the historic resource(s) potentially affected and describe the potential effects (if applicable). Cite source(s) of information.*



4. **Is there evidence of the potential for the project to contribute to a significant cumulative impact?**

☐ Yes ☒ No

*Describe the potential cumulative impact(s) and evidence (if applicable). Cite source(s) of information.*



5. **Is there evidence of a reasonable possibility of a significant environmental impact due to unusual circumstances?**

☐ Yes ☒ No

*Describe the potential impact(s), circumstances, and evidence (if applicable). Cite source(s) of information.*



6. **Would the project impact an environmental resource of hazardous or critical concern?**

☐ Yes ☒ No


*Provide details, if needed. Cite source(s) of information.*



7. **Does the project involve the removal of healthy, mature, scenic trees (except for forestry and agricultural purposes)?**

☐ Yes ☒ No

*Provide details, if needed. Cite source(s) of information.*



**CEQA Exemption Petition**Class: 1 & 32 Category: Existing Facilities & In-fill Development Projects

Explanation of how the project fits the CEQA exemption indicated above:

The project is an existing cannabis business that has been operating at the project site since 2017. The project is consistent with the general plan designation, all applicable general plan policies, and zoning designation and regulations for commercial cannabis activity at the site. The project site is less than 5 acres in size and is substantially surrounded by urban uses within the limits of the City of Los Angeles. The project involves minor modifications to an existing building and site, consisting of interior tenant improvements, installation of security features (lighting, cameras), ministerial changes required to meet local building, fire, and/or public health permit requirements to operate a commercial cannabis business. No demolition of buildings or other features is proposed.

1. **Source(s) of Information:** Identify Sources: *Indicate the document(s) or other sources of information reviewed to complete this form.*

ZIMAS (City of Los Angeles Zone Information and Map Access System); property records; premises diagrams and site plans of the property; Department of Cannabis Regulation application for a commercial cannabis license; Department of Cannabis Regulation's draft Notice of Exemption; google maps.

2. **Project Location and Surrounding Land Use.**

- (a) Describe Project Location: *Provide detailed information about the project location and any other physical description that clearly indicates the project site location.*

The project is located at 11165 W. Tennessee Ave., on the corner of Cotner Ave and Tennessee Ave. and directly across from the 405-N on-ramp. The project is located in a industrial area surrounded by other industrial businesses such as: Avio Coach Craft (auto body shop), Zoe Church Ministry Center (corporate office) and labcorp HQ business/no testing (corporate office).

- (b) Existing Land Uses/Zoning: *Describe the current land uses on the project site and any existing buildings and structures. Describe the surrounding land uses and zoning designations within a one-half mile radius of the project and list all abutting land uses.*

Current land uses on the project site: Industrial (NI).  
Immediately abutting land uses: Industrial (NI).  
Surrounding land uses: Industrial (M2, NI), Residential (R1, R3), Commercial (C2), Parking (P), Public Facilities (PF)

- (c) Previous Use: Describe the previous use of the Project site or facility, if known. Include an estimate of the time such previous operations ceased, if such information is available.

The Project site was previously used as an auto body shop for more than 10 years. The Project site has been occupied by the Applicant since 2017.

- (d) Was the site previously used for a similar use? The key consideration is whether the project involves negligible or no expansion of an existing use.

Yes, the site was previously used for a similar use and there is no expansion of existing use.

- (e) Maps to be Included: *Provide a vicinity map and aerial image to show the project location. Include photographs, not larger than 8½ by 11 inches, of existing visual conditions as observed from publicly accessible vantage point(s).*

**3. Project Operations/Description.** Provide the following information about project operation and maintenance activities. If more than one type of cannabis activity is occurring on-site, provide a description of the project operations for each activity. This should include the following relevant information.

- (a) Activities Occurring Onsite: *Describe the activities included in the project application and identify any other commercial cannabis activity or activities occurring at the proposed premises, including other proposed cannabis activities occurring on the property. Describe the cannabis business operation methods and activities (e.g. cultivation methods, manufacturing and/or distribution operations).*

The commercial cannabis activities occurring at the premises include Adult-Use and Medicinal distribution and manufacturing.

Distribution: arranging for testing, packaging, labeling, storing, and transporting cannabis and cannabis products.

Manufacturing: packaging and labeling of cannabis products.

- (b) Cannabis Operation Activities Owned by the Same or Different Businesses: *Describe any additional cannabis operation activities existing or proposed either owned by the same or different businesses on the property.*

There are no additional cannabis activities at the project site.

- (c) Project Size: *Quantify the project size (total floor area of the project), and the lot size on which the project is located, in square feet.*

Lot size is 5,886.8 sq. ft.; Business Premise size is 4,950 sq. ft.  
Distribution = 4,738 sq. ft.; Manufacturing = 212 sq. ft.

- (d) State License: *Identify whether the applicant is licensed by, or has applied for licensure from, the California Department of Cannabis Control to engage in commercial cannabis activity at the proposed premises.*

Applicant holds Type 11 distributor and Type P manufacturing provisional licenses issued by the Department of Cannabis Control.

- (e) Hours of Operation/Work Shifts: *Identify the hours of operation/work shifts for the project.*

Hours of operation for all license types are Monday - Friday from 8am to 5pm.  
There is one work shift per day.

- (f) Number of employees (total and by shift): *Estimate the number of anticipated employees onsite and occupancy during operating hours.*

There are approximately 4-5 employees on-site during business hours and a total occupancy of 6-10 people, which includes employees, vendors, and authorized visitors.



- (g) Estimated Daily Trip Generation: *Estimate the frequency of deliveries or shipments originating from and/or arriving to the project site. Identify the approximate number of vehicle trips per day to be generated by the project and information regarding the days and times most trips are expected to occur.*

Frequency of deliveries and transportation activity at the site will be typical of any distribution use. There are approximately 6-10 deliveries or shipments originating and/or arriving to the project site per week. Deliveries and shipments only arrive during business hours.

- (h) Source(s) of Water: *Name all sources of water, and indicate whether a new or amended water right must be obtained from the State Water Resources Control Board.*

The water source for the project site is the Los Angeles Department of water and power. No new or amended water right needs to be obtained from the State Water Resources Control Board.

- (i) Wastewater Treatment Facilities: *Describe the facilities for treatment of wastewater (e.g., leach field, City wastewater collection facilities).*

Los Angeles Department of Sanitation. The facility does not utilize any other wastewater treatment system.

#### 4. Environmental Setting:

- (a) Describe natural characteristics on the project site:

Industrial area and flat land.

- (b) General Topographic Features (slopes and other features):

Largely flat land.

- (c) Natural characteristics (general vegetation types, drainage, soil stability, habitat, etc.):

Several small palm trees planted along the exterior of the building on Tennessee. Other than that, there is no vegetation.

- (d) Identify whether there are any watercourses and riparian habitats within 150- feet of the proposed premises (e.g., drainage swales, stream courses, springs, ponds, lakes, creeks, tributary of creeks, wetlands):

None

- (e) Identify whether the property contains natural features of scenic value of rare or unique characteristics (e.g., rock outcroppings, mature trees):

None

- (f) Identify whether the property has any historic designations or archeological remains onsite:

None

- (g) Identify whether the property contains habitat for special status species:

None

- (h) Identify the location, type, and quantity of hazardous materials, as defined by Health and Safety Code section 25260, that are stored, used, or disposed of at the project site and a copy of the Hazardous Material Business Plan (HMBP) prepared for the proposed premises, if any:

There are no hazardous materials stored, used, or disposed of at the project site.

- (i) Discuss whether the project will increase the quantity and type of solid waste, as defined by Public Resources Code section 40191, or hazardous waste, as defined by Health and Safety Code section 25117, that is generated or stored onsite:

Project will not increase the quantity and type of solid waste or hazardous waste, that is generated or stored on-site. All cannabis waste shall disposed of in accordance with all applicable waste management laws.

- ④ Describe the project's anticipated operational energy needs, identify the source of energy supplied for the project and the anticipated amount of energy per day, and explain whether the project will require an increase in energy demand and the need for additional energy resource:

The energy for the project is supplied by Los Angeles Department of Water and Power. The anticipated amount of energy used per day is approximately 125 kWh. Applicant does not expect an increase in energy demand or need for additional energy resources.

5. Explain whether any of the project activities will expand the existing footprint of the proposed facility beyond the current structural or parcel boundaries, increase the amount of impervious surface, or reduce any natural habitat. If the project is part of a larger project, attach a separate sheet to briefly describe the larger project.

None of the project activities will expand the existing footprint of the proposed facility beyond the current structural or parcel boundaries, increase the amount of impervious surface, or reduce any natural habitat.

6. Environmental Commitments: *List any environmental commitments agreed to by the applicant to the protection of biological or cultural resources, energy efficiency, water efficiency, noise abatement, lighting, or other aspects of the project that may reduce impacts on the environment.*

Applicant will develop and implement an Odor Management Plan ("OMP") to mitigate any potential odors. The OMP shall include odor mitigation practices, procedure for logging and addressing odor complaints and maintenance of records relating to odor management.

7. Other Relevant CEQA Information: *Submit any other relevant CEQA documentation or information that will assist the Department in determining CEQA compliance (e.g., any environmental impact analysis prepared by a consultant).*

None

8. Permits Required: *List all other required federal, state, and local permits required, including, but not limited to, all entitlements required for this project by a planning commission, local air district, or regional water board. Identify whether the commercial cannabis business(es) is licensed by or has applied for licensure from the Department, or one of the prior state cannabis licensing authorities:*

- ☒ California Department of Cannabis Control - **provisional licenses obtained**
- ☒ Los Angeles Fire Department
- ☒ Los Angeles Department of Building and Safety - **in process**
- ☐ California Department of Fish and Wildlife
- ☐ State Water Resources Control Board / Regional Water Quality Control Board
- ☒ County of Los Angeles Public Health Permit - **in process**
- ☐ Local Air District
- ☐ Streambed Alteration Agreement
- ☐ Water quality protection program
- ☒ Los Angeles Department of Water and Power
- ☒ Los Angeles Department of Public Works, Bureau of Sanitation

**Partial List of Categorical Exemptions under CEQA**

*Certain commercial cannabis activities (projects) may be exempt from further environmental review pursuant to the California Environmental Quality Act (CEQA) because they fall within a class of projects determined not to have significant effect on the environment. (Cal. Code Regs., tit. 14, § 15300 et seq.) Common exemptions that may apply have been identified below.*

<b>Class</b>	<b>Category</b>	<b>Description</b>
Class 1	Existing Facilities	Consists of the operation, repair, maintenance, permitting, leasing, licensing, or minor alteration of existing public or private structures, facilities, mechanical equipment, or topographical features, involving negligible or no expansion of use beyond that existing at the time of the lead agency's determination. (Cal. Code Regs., tit. 14, §15301.)
Class 2	Replacement or Reconstruction	Consists of replacement or reconstruction of existing structures and facilities where the new structure will be located on the same site as the structure replaced with a new structure of substantially the same size, purpose, and capacity. (Cal. Code Regs., tit. 14, § 15302.)
Class 3	New Construction or Conversion of Small Structures	Consists of construction and location of limited numbers of new, small facilities or structures; installation of small new equipment and facilities in small structures; and the conversion of existing small structures from one use to another where only minor modifications are made in the exterior of the structure. (Cal. Code Regs., tit. 14, § 15303.)
Class 4	Minor Alterations to Land	Consists of minor public or private alterations in the condition of land, water, and/or vegetation which do not involve removal of healthy, mature, scenic trees except for forestry and agricultural purposes. (Cal. Code Regs., tit. 14, § 15304.)
Class 11	Accessory Structures	Consists of construction, or placement of minor structures accessory to (appurtenant to) existing commercial, industrial, or institutional facilities. (Cal. Code Regs., tit. 14, § 15311.)
Class 32	In-Fill Development Projects	Consists of projects characterized as in-fill development meeting the conditions described in Cal. Code Regs., tit. 14, § 15332.







Search

Reports

Resources

News!

11165 W TENNESSEE AVE

Font: A A +/-

Address/Legal

Site Address11165 W TENNESSEE AVE

ZIP Code90064

PIN Number126B153 1071

Lot/Parcel Area (Calculated)5,886.9 (sq ft)

Thomas Brothers GridPAGE 632 - GRID B6

Assessor Parcel No. (APN)4322024012

TractGIRD'S PACIFIC GARDEN TRACT

Map ReferenceM B 12-147

Block6

Lot4

Arb (Lot Cut Reference)None

Map Sheet126B153

Jurisdictional

Permitting and Zoning Compliance

Planning and Zoning

Assessor

Case Numbers

Citywide/Code Amendment Cases

Additional

Seismic Hazards

Economic Development Areas

Housing

Background Map Display Layer

Generalized Zoning

General Plan Land Use

500 Ft. School/Park Zone

Coastal Zones

Transit Oriented Communities (TOC)

Waiver of Dedication or Improvement

2001 Digital Ortho Photos

2006 Digital Color-Ortho

2008 Digital Color-Ortho

Station Fire Area

2011 Digital Color-Ortho

2014 Digital Color-Ortho

2017 Digital Color-Ortho

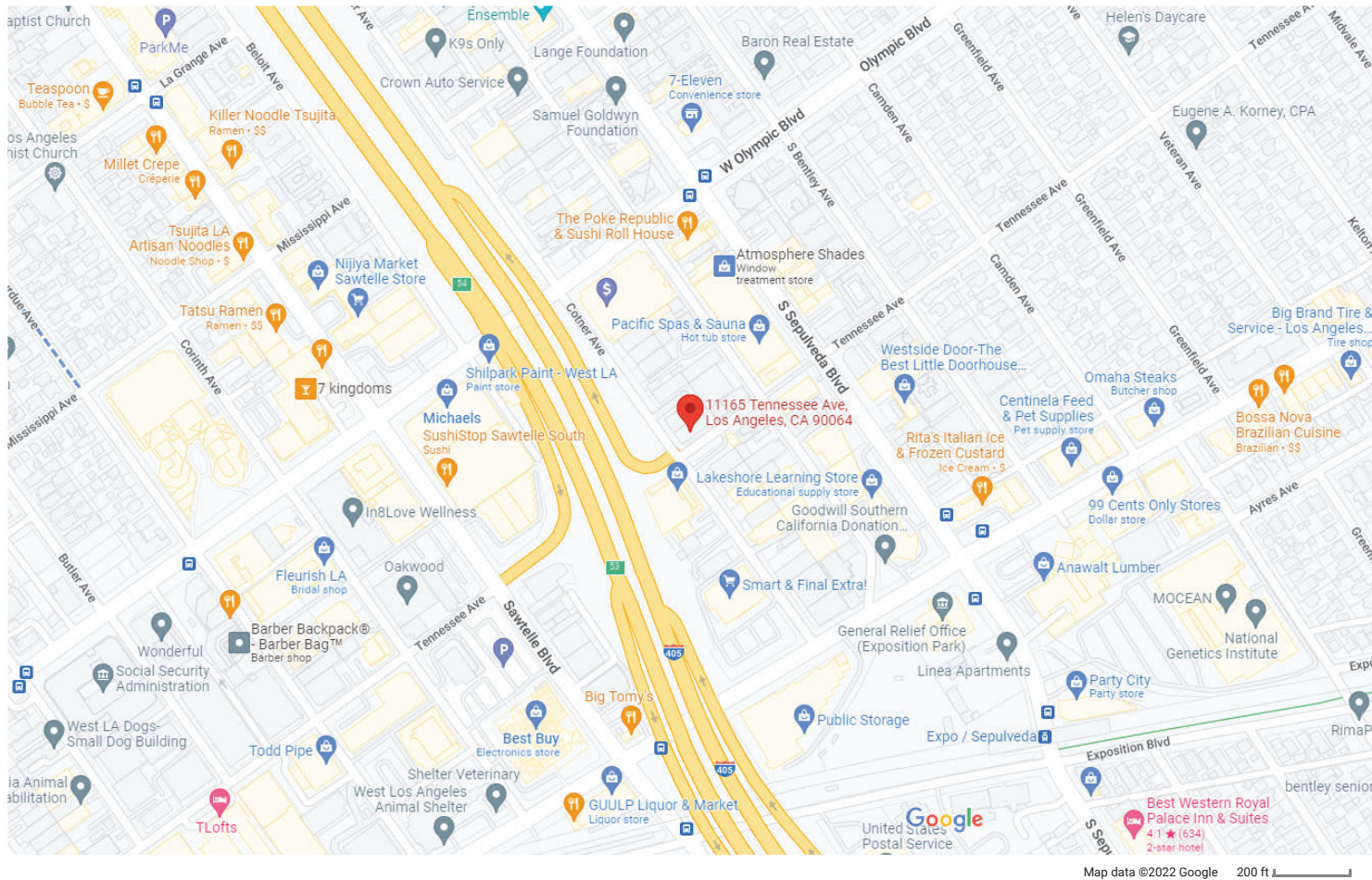
Terms & Conditions

zimas.lacity.org

1/1








11165 Tennessee Ave




11165 Tennessee Ave

Building

-   
Directions
-   
Save
-   
Nearby
-   
Send to phone
-   
Share

 11165 Tennessee Ave, Los Angeles, CA 90064

Photos



At this location



# City of Los Angeles Department of City Planning

## 1/15/2025 PARCEL PROFILE REPORT

### PROPERTY ADDRESSES

11165 W TENNESSEE AVE

### ZIP CODES

90064

### RECENT ACTIVITY

None

### CASE NUMBERS

CPC-2018-7546-CPU

CPC-2014-1457-SP

CPC-2013-621-ZC-GPA-SP

CPC-2009-1536-CPU

CPC-1997-243-PWA

CPC-1961-12190

ORD-186402

ORD-186108

ORD-185671

ORD-183497

ORD-171492

ORD-171227

ORD-160340

ORD-120411

ENV-2014-1458-EIR-SE-CE

ENV-2013-622-EIR

ENV-2009-1537-EIR

ENV-2005-8253-ND

### Address/Legal Information

PIN Number	126B153 1071
Lot/Parcel Area (Calculated)	5,886.9 (sq ft)
Thomas Brothers Grid	PAGE 632 - GRID B6
Assessor Parcel No. (APN)	4322024012
Tract	GIRD'S PACIFIC GARDEN TRACT
Map Reference	M B 12-147
Block	6
Lot	4
Arb (Lot Cut Reference)	None
Map Sheet	126B153

### Jurisdictional Information

Community Plan Area	West Los Angeles
Area Planning Commission	West Los Angeles
Neighborhood Council	Westside
Council District	CD 5 - Katy Young Yaroslavsky
Census Tract #	2678.00
LADBS District Office	West Los Angeles

### Permitting and Zoning Compliance Information

Administrative Review	None
-----------------------	------

### Planning and Zoning Information

Special Notes	None
Zoning	NI(EC)
Zoning Information (ZI)	ZI-2452 Transit Priority Area in the City of Los Angeles ZI-2427 Freeway Adjacent Advisory Notice for Sensitive Uses ZI-2192 Specific Plan: West Los Angeles Transportation Improvement and Mitigation ZI-2490 Specific Plan: Exposition Corridor Transit Neighborhood Plan
General Plan Land Use	Hybrid Industrial
General Plan Note(s)	Yes
Hillside Area (Zoning Code)	No
Specific Plan Area	EXPOSITION CORRIDOR TRANSIT NEIGHBORHOOD PLAN
Subarea	None
Specific Plan Area	WEST LOS ANGELES TRANSPORTATION IMPROVEMENT AND MITIGATION
Subarea	None
Special Land Use / Zoning	None
Historic Preservation Review	No
Historic Preservation Overlay Zone	None
Other Historic Designations	None
Mills Act Contract	None
CDO: Community Design Overlay	None
CPIO: Community Plan Imp. Overlay	None
Subarea	None
CUGU: Clean Up-Green Up	None
HCR: Hillside Construction Regulation	No
NSO: Neighborhood Stabilization Overlay	No
POD: Pedestrian Oriented Districts	None

This report is subject to the terms and conditions as set forth on the website. For more details, please refer to the terms and conditions at [zimas.lacity.org](http://zimas.lacity.org)  
(\*) - APN Area is provided "as is" from the Los Angeles County's Public Works, Flood Control, Benefit Assessment.

RBP: Restaurant Beverage Program Eligible Area	None
RFA: Residential Floor Area District	None
RIO: River Implementation Overlay	No
SN: Sign District	No
AB 2334: Very Low VMT	No
AB 2097: Reduced Parking Areas	Yes
Streetscape	No
Adaptive Reuse Incentive Area	None
Affordable Housing Linkage Fee	
Residential Market Area	High
Non-Residential Market Area	High
Transit Oriented Communities (TOC)	Tier 3
ED 1 Eligibility	Review Eligibility
RPA: Redevelopment Project Area	None
Central City Parking	No
Downtown Parking	No
Building Line	None
500 Ft School Zone	None
500 Ft Park Zone	None

#### Assessor Information

Assessor Parcel No. (APN)	4322024012
APN Area (Co. Public Works)*	0.135 (ac)
Use Code	3100 - Industrial - Light Manufacturing - One Story
Assessed Land Val.	\$1,061,208
Assessed Improvement Val.	\$316,837
Last Owner Change	03/03/2017
Last Sale Amount	\$1,273,012
Tax Rate Area	67
Deed Ref No. (City Clerk)	445476
	2255904
	2251099
	1329800
	1147434
Building 1	
Year Built	1955
Building Class	C6B
Number of Units	1
Number of Bedrooms	0
Number of Bathrooms	0
Building Square Footage	4,950.0 (sq ft)
Building 2	No data for building 2
Building 3	No data for building 3
Building 4	No data for building 4
Building 5	No data for building 5
Rent Stabilization Ordinance (RSO)	No [APN: 4322024012]

#### Additional Information

Airport Hazard	None
Coastal Zone	None
Farmland	Area Not Mapped
Urban Agriculture Incentive Zone	YES
Very High Fire Hazard Severity Zone	No
Fire District No. 1	No
Flood Zone	Outside Flood Zone
Watercourse	No

This report is subject to the terms and conditions as set forth on the website. For more details, please refer to the terms and conditions at [zimas.lacity.org](https://zimas.lacity.org)  
 (\*) - APN Area is provided "as is" from the Los Angeles County's Public Works, Flood Control, Benefit Assessment.

Methane Hazard Site	None
High Wind Velocity Areas	No
Special Grading Area (BOE Basic Grid Map A-13372)	Yes
Wells	None
<b>Environmental</b>	
Santa Monica Mountains Zone	No
Biological Resource Potential	None
Mountain Lion Potential	None
Monarch Butterfly Potential	No
<b>Seismic Hazards</b>	
Active Fault Near-Source Zone	
Nearest Fault (Distance in km)	1.33368288
Nearest Fault (Name)	Santa Monica Fault
Region	Transverse Ranges and Los Angeles Basin
Fault Type	B
Slip Rate (mm/year)	1.00000000
Slip Geometry	Left Lateral - Reverse - Oblique
Slip Type	Moderately / Poorly Constrained
Down Dip Width (km)	13.00000000
Rupture Top	0.00000000
Rupture Bottom	13.00000000
Dip Angle (degrees)	-75.00000000
Maximum Magnitude	6.60000000
Alquist-Priolo Fault Zone	No
Landslide	No
Liquefaction	No
Preliminary Fault Rupture Study Area	None
Tsunami Hazard Area	No
<b>Economic Development Areas</b>	
Business Improvement District	None
Hubzone	Not Qualified
Jobs and Economic Development Incentive Zone (JEDI)	None
Opportunity Zone	No
Promise Zone	None
State Enterprise Zone	None
<b>Housing</b>	
Direct all Inquiries to	Los Angeles Housing Department
Telephone	(866) 557-7368
Website	<a href="https://housing.lacity.org">https://housing.lacity.org</a>
Rent Stabilization Ordinance (RSO)	No [APN: 4322024012]
Ellis Act Property	No
AB 1482: Tenant Protection Act	No
Housing Crisis Act Replacement Review	Yes
Housing Element Sites	
HE Replacement Required	N/A
SB 166 Units	N/A
Housing Use within Prior 5 Years	No
<b>Public Safety</b>	
Police Information	
Bureau	West
Division / Station	West Los Angeles
Reporting District	883
Fire Information	

This report is subject to the terms and conditions as set forth on the website. For more details, please refer to the terms and conditions at [zimas.lacity.org](https://zimas.lacity.org)  
 (\*) - APN Area is provided "as is" from the Los Angeles County's Public Works, Flood Control, Benefit Assessment.

Bureau	West
Battalion	9
District / Fire Station	59
Red Flag Restricted Parking	No

## CASE SUMMARIES

Note: Information for case summaries is retrieved from the Planning Department's Plan Case Tracking System (PCTS) database.

Case Number:	CPC-2018-7546-CPU
Required Action(s):	CPU-COMMUNITY PLAN UPDATE
Project Descriptions(s):	ADOPT COMMUNITY PLAN POLICY DOCUMENT, GENERAL PLAN AMENDMENTS, AND ZONE CHANGES TO APPLY RE-CODE LA ZONING.
Case Number:	CPC-2014-1457-SP
Required Action(s):	SP-SPECIFIC PLAN (INCLUDING AMENDMENTS)
Project Descriptions(s):	SPECIFIC PLAN AMENDMENT
Case Number:	CPC-2013-621-ZC-GPA-SP
Required Action(s):	ZC-ZONE CHANGE GPA-GENERAL PLAN AMENDMENT SP-SPECIFIC PLAN (INCLUDING AMENDMENTS)
Project Descriptions(s):	ZONE CHANGE AND PLAN AMENDMENT FOR THE IMPLEMENTATION OF THE EXPOSITION CORRIDOR TRANSIT NEIGHBORHOOD PLAN.
Case Number:	CPC-2009-1536-CPU
Required Action(s):	CPU-COMMUNITY PLAN UPDATE
Project Descriptions(s):	THE COMMUNITY PLAN WILL IMPLEMENT CHANGES TO ZONING, AMENDMENTS TO LAND USE PLAN DESIGNATIONS AND ESTABLISH OVERLAY ZONES, AS APPROPRIATE. PLAN AMENDMENTS WILL POTENTIALLY CHANGE OR REFINES PLAN DESIGNATIONS, FOOTNOTES OR STREET DESIGNATIONS AND MAKE CHANGES TO OTHER CITYWIDE ELEMENTS, AS NECESSARY. IN CONCERT WITH THE PROPOSED PLAN AMENDMENTS, NEW ZONES MAY BE NECESSARY TO MAINTAIN PLAN CONSISTENCY TO REGULATE DEVELOPMENT STANDARDS SUCH AS: HEIGHTS OF STRUCTURES, SETBACKS, LOT COVERAGE, DENSITY AND INTENSITY, OPEN SPACE, USE OF LAND, PARKING AND DESIGN. OVERLAY ZONES, DISTRICTS AND OTHER PLANS WOULD ADDITIONALLY BE ESTABLISHED TO REGULATE DEVELOPMENT THAT IS CONSISTENT WITH THE GENERAL PLAN, ENHANCE THE UNIQUE CHARACTER OF NEIGHBORHOODS AND ACCOMMODATE GROWTH. AREAS OF FOCUSED STUDY WILL INCLUDE, BUT NOT BE LIMITED TO, PROTECTING ESTABLISHED SINGLE FAMILY NEIGHBORHOODS, PEDESTRIAN AND DESIGN IMPROVEMENTS TO COMMERCIAL CORRIDORS SUCH AS PICO BOULEVARD, WESTWOOD BOULEVARD, SAWTELLE BOULEVARD, SANTA MONICA BOULEVARD, AND WILSHIRE BOULEVARD, ENHANCEMENT OF THE WEST LOS ANGELES CIVIC CENTER, MIXED-USE NODES ALONG MAJOR TRANSPORTATION AND TRANSIT ROUTES, APPROPRIATE LAND USE AND STREETSCAPE IMPROVEMENTS SURROUNDING FUTURE LIGHT-RAIL (EXPO LINE) TRANSIT STOPS, DESIGN AND USE PLANS FOR INDUSTRIAL DISTRICTS, AND DESIGN STANDARDS FOR MULTIFAMILY RESIDENTIAL AREAS.  WITHIN THE PALMS STUDY AREA, THE CITY INTENDS TO EXTEND THE LIVABLE BOULEVARDS STUDY BEYOND THE WEST LOS ANGELES CPA TO CREATE VIABLE COMMERCIAL CENTERS AND RESIDENTIAL NEIGHBORHOODS IN THE PALMS COMMUNITY AND IMPLEMENT GOALS AND POLICIES IN THE PALMS-MAR VISTA-DEL REY COMMUNITY PLAN AND FRAMEWORK ELEMENT. WITHIN THE PALMS AREA, IMPROVEMENTS TO THE LOCAL TRANSPORTATION NETWORK FOR PEDESTRIAN, BICYCLES, AND AUTOS WILL BE RECOMMENDED. ZONING TOOLS SUCH AS OVERLAY DISTRICTS MAY BE USED IN SELECTED AREAS TO COMPLEMENT STREET ENHANCEMENTS BY IMPROVING BUILDING DESIGN AND WALKABILITY, RESULTING IN ZONE CHANGES.
Case Number:	CPC-1997-243-PWA
Required Action(s):	PWA-PUBLIC WORKS APPROVAL
Project Descriptions(s):	OFFER TO DEDICATE PUBLIC STREET - COTNER AVENUE BETWEEN OLYMPIC BOULEVARD AND TENNESSEE AVENUE
Case Number:	CPC-1961-12190
Required Action(s):	Data Not Available
Project Descriptions(s):	
Case Number:	ENV-2014-1458-EIR-SE-CE
Required Action(s):	EIR-ENVIRONMENTAL IMPACT REPORT SE-STATUTORY EXEMPTIONS CE-CATEGORICAL EXEMPTION
Project Descriptions(s):	ENVIRONMENTAL IMPACT REPORT
Case Number:	ENV-2013-622-EIR
Required Action(s):	EIR-ENVIRONMENTAL IMPACT REPORT
Project Descriptions(s):	ZONE CHANGE AND PLAN AMENDMENT FOR THE IMPLEMENTATION OF THE EXPOSITION CORRIDOR TRANSIT NEIGHBORHOOD PLAN.
Case Number:	ENV-2009-1537-EIR
Required Action(s):	EIR-ENVIRONMENTAL IMPACT REPORT

Project Descriptions(s): THE COMMUNITY PLAN WILL IMPLEMENT CHANGES TO ZONING, AMENDMENTS TO LAND USE PLAN DESIGNATIONS AND ESTABLISH OVERLAY ZONES, AS APPROPRIATE. PLAN AMENDMENTS WILL POTENTIALLY CHANGE OR REFINES PLAN DESIGNATIONS, FOOTNOTES OR STREET DESIGNATIONS AND MAKE CHANGES TO OTHER CITYWIDE ELEMENTS, AS NECESSARY. IN CONCERT WITH THE PROPOSED PLAN AMENDMENTS, NEW ZONES MAY BE NECESSARY TO MAINTAIN PLAN CONSISTENCY TO REGULATE DEVELOPMENT STANDARDS SUCH AS: HEIGHTS OF STRUCTURES, SETBACKS, LOT COVERAGE, DENSITY AND INTENSITY, OPEN SPACE, USE OF LAND, PARKING AND DESIGN. OVERLAY ZONES, DISTRICTS AND OTHER PLANS WOULD ADDITIONALLY BE ESTABLISHED TO REGULATE DEVELOPMENT THAT IS CONSISTENT WITH THE GENERAL PLAN, ENHANCE THE UNIQUE CHARACTER OF NEIGHBORHOODS AND ACCOMMODATE GROWTH. AREAS OF FOCUSED STUDY WILL INCLUDE, BUT NOT BE LIMITED TO, PROTECTING ESTABLISHED SINGLE FAMILY NEIGHBORHOODS, PEDESTRIAN AND DESIGN IMPROVEMENTS TO COMMERCIAL CORRIDORS SUCH AS PICO BOULEVARD, WESTWOOD BOULEVARD, SAWTELLE BOULEVARD, SANTA MONICA BOULEVARD, AND WILSHIRE BOULEVARD, ENHANCEMENT OF THE WEST LOS ANGELES CIVIC CENTER, MIXED-USE NODES ALONG MAJOR TRANSPORTATION AND TRANSIT ROUTES, APPROPRIATE LAND USE AND STREETScape IMPROVEMENTS SURROUNDING FUTURE LIGHT-RAIL (EXPO LINE) TRANSIT STOPS, DESIGN AND USE PLANS FOR INDUSTRIAL DISTRICTS, AND DESIGN STANDARDS FOR MULTIFAMILY RESIDENTIAL AREAS.

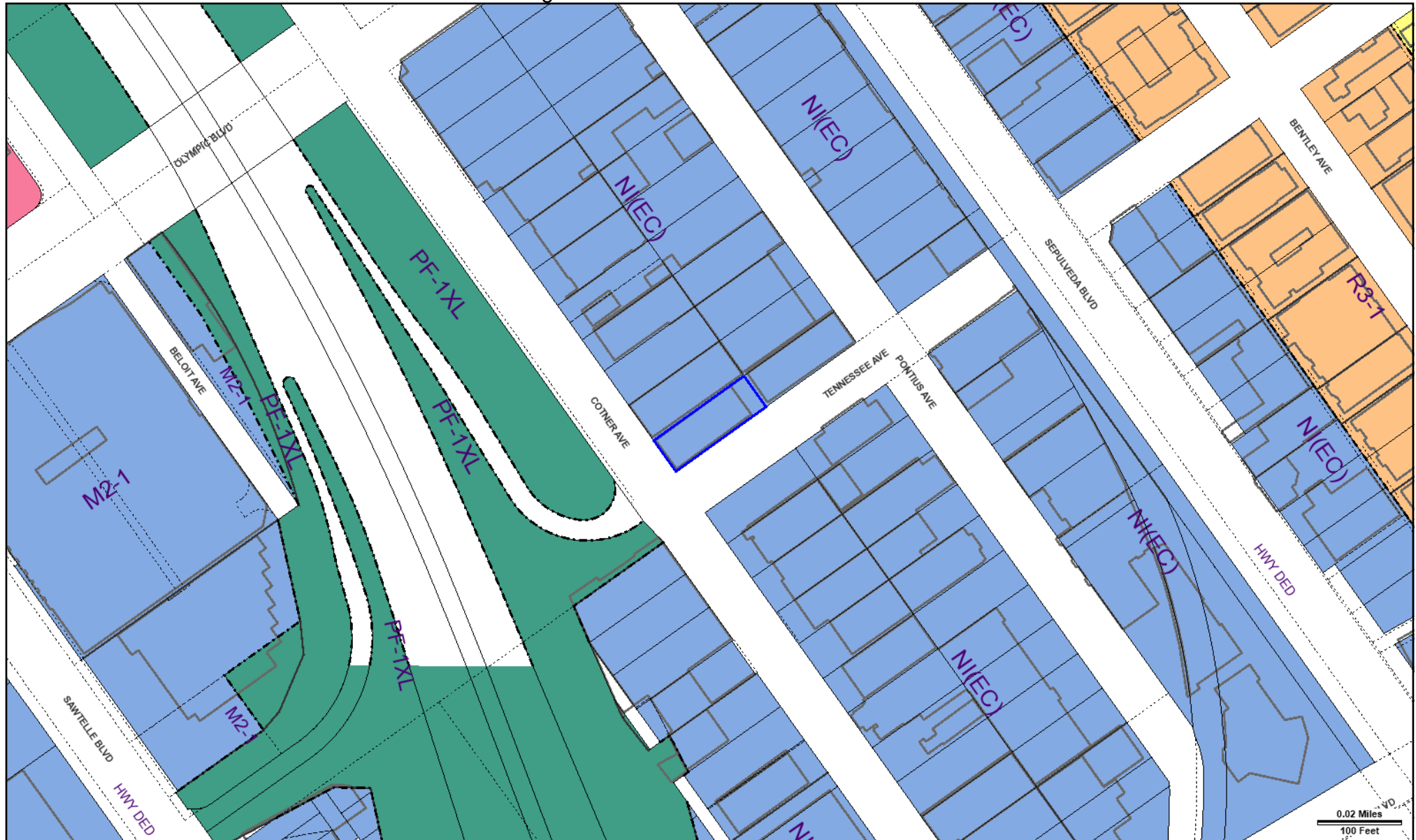
WITHIN THE PALMS STUDY AREA, THE CITY INTENDS TO EXTEND THE LIVABLE BOULEVARDS STUDY BEYOND THE WEST LOS ANGELES CPA TO CREATE VIABLE COMMERCIAL CENTERS AND RESIDENTIAL NEIGHBORHOODS IN THE PALMS COMMUNITY AND IMPLEMENT GOALS AND POLICIES IN THE PALMS-MAR VISTA-DEL REY COMMUNITY PLAN AND FRAMEWORK ELEMENT. WITHIN THE PALMS AREA, IMPROVEMENTS TO THE LOCAL TRANSPORTATION NETWORK FOR PEDESTRIAN, BICYCLES, AND AUTOS WILL BE RECOMMENDED. ZONING TOOLS SUCH AS OVERLAY DISTRICTS MAY BE USED IN SELECTED AREAS TO COMPLEMENT STREET ENHANCEMENTS BY IMPROVING BUILDING DESIGN AND WALKABILITY, RESULTING IN ZONE CHANGES.

Case Number:	ENV-2005-8253-ND
Required Action(s):	ND-NEGATIVE DECLARATION
Project Descriptions(s):	AN ORDINANCE ESTABLISHING PERMANENT REGULATIONS IMPLEMENTING THE MELLO ACT IN THE COASTAL ZONE.

DATA NOT AVAILABLE

- ORD-186402
- ORD-186108
- ORD-185671
- ORD-183497
- ORD-171492
- ORD-171227
- ORD-160340
- ORD-120411





Address: 11165 W TENNESSEE AVE

Tract: GIRD'S PACIFIC GARDEN  
TRACT

Zoning: NI(EC)

APN: 4322024012

Block: 6

General Plan: Hybrid Industrial

PIN #: 126B153 1071

Lot: 4

Arb: None



# LEGEND

## GENERALIZED ZONING

	OS, GW
	A, RA
	RE, RS, R1, RU, RZ, RW1
	R2, RD, RMP, RW2, R3, RAS, R4, R5, PVSP
	CR, C1, C1.5, C2, C4, C5, CW, WC, ADP, LASED, CEC, USC, PPSP, MU, NMU
	CM, MR, CCS, UV, UI, UC, M1, M2, LAX, M3, SL, HJ, HR, NI
	P, PB
	PF

## GENERAL PLAN LAND USE

### LAND USE

#### RESIDENTIAL

	Minimum Residential
	Very Low / Very Low I Residential
	Very Low II Residential
	Low / Low I Residential
	Low II Residential
	Low Medium / Low Medium I Residential
	Low Medium II Residential
	Medium Residential
	High Medium Residential
	High Density Residential
	Very High Medium Residential

#### COMMERCIAL

	Limited Commercial
	Limited Commercial - Mixed Medium Residential
	Highway Oriented Commercial
	Highway Oriented and Limited Commercial
	Highway Oriented Commercial - Mixed Medium Residential
	Neighborhood Office Commercial
	Community Commercial
	Community Commercial - Mixed High Residential
	Regional Center Commercial

### FRAMEWORK

#### COMMERCIAL

	Neighborhood Commercial
	General Commercial
	Community Commercial
	Regional Mixed Commercial

#### INDUSTRIAL

	Commercial Manufacturing
	Limited Manufacturing
	Light Manufacturing
	Heavy Manufacturing
	Hybrid Industrial

#### PARKING

	Parking Buffer
---	----------------

#### PORT OF LOS ANGELES

	General / Bulk Cargo - Non Hazardous (Industrial / Commercial)
	General / Bulk Cargo - Hazard
	Commercial Fishing
	Recreation and Commercial
	Intermodal Container Transfer Facility Site



#### LOS ANGELES INTERNATIONAL AIRPORT

	Airport Landside / Airport Landside Support
	Airport Airside
	LAX Airport Northside

#### OPEN SPACE / PUBLIC FACILITIES

	Open Space
	Public / Open Space
	Public / Quasi-Public Open Space
	Other Public Open Space
	Public Facilities

#### INDUSTRIAL

	Limited Industrial
	Light Industrial

CIRCULATION

STREET

- Arterial Mountain Road
- Collector Scenic Street
- Collector Street
- Collector Street (Hillside)
- Collector Street (Modified)
- Collector Street (Proposed)
- Country Road
- Divided Major Highway II
- Divided Secondary Scenic Highway
- Local Scenic Road
- Local Street
- Major Highway (Modified)
- Major Highway I
- Major Highway II
- Major Highway II (Modified)

- Major Scenic Highway
- Major Scenic Highway (Modified)
- Major Scenic Highway II
- Mountain Collector Street
- Park Road
- Parkway
- Principal Major Highway
- Private Street
- Scenic Divided Major Highway II
- Scenic Park
- Scenic Parkway
- Secondary Highway
- Secondary Highway (Modified)
- Secondary Scenic Highway
- Special Collector Street
- Super Major Highway

FREEWAYS

- Freeway
- Interchange
- On-Ramp / Off- Ramp
- Railroad
- Scenic Freeway Highway

MISC. LINES

- Airport Boundary
- Bus Line
- Coastal Zone Boundary
- Coastline Boundary
- Collector Scenic Street (Proposed)
- Commercial Areas
- Commercial Center
- Community Redevelopment Project Area
- Country Road
- DWP Power Lines
- Desirable Open Space
- Detached Single Family House
- Endangered Ridgeline
- Equestrian and/or Hiking Trail
- Hiking Trail
- Historical Preservation
- Horsekeeping Area
- Local Street
- MSA Desirable Open Space
- Major Scenic Controls
- Multi-Purpose Trail
- Natural Resource Reserve
- Park Road
- Park Road (Proposed)
- Quasi-Public
- Rapid Transit Line
- Residential Planned Development
- Scenic Highway (Obsolete)
- Secondary Scenic Controls
- Secondary Scenic Highway (Proposed)
- Site Boundary
- Southern California Edison Power
- Special Study Area
- Specific Plan Area
- Stagecoach Line
- Wildlife Corridor

## POINTS OF INTEREST

 Alternative Youth Hostel (Proposed)	 Horticultural Center	 Public Elementary School
 Animal Shelter	 Hospital	 Public Elementary School (Proposed)
 Area Library	 Hospital (Proposed)	 Public Golf Course
 Area Library (Proposed)	<b>HW</b> House of Worship	 Public Golf Course (Proposed)
 Bridge	 Important Ecological Area	 Public Housing
 Campground	 Important Ecological Area (Proposed)	 Public Housing (Proposed Expansion)
 Campground (Proposed)	 Interpretive Center (Proposed)	 Public Junior High School
 Cemetery	 Junior College	 Public Junior High School (Proposed)
<b>HW</b> Church	 MTA / Metrolink Station	 Public Middle School
 City Hall	 MTA Station	 Public Senior High School
 Community Center	 MTA Stop	 Public Senior High School (Proposed)
 Community Library	<b>MWD</b> MWD Headquarters	 Pumping Station
 Community Library (Proposed Expansion)	 Maintenance Yard	 Pumping Station (Proposed)
 Community Library (Proposed)	 Municipal Office Building	 Refuse Collection Center
 Community Park	 Municipal Parking lot	 Regional Library
 Community Park (Proposed Expansion)	 Neighborhood Park	 Regional Library (Proposed Expansion)
 Community Park (Proposed)	 Neighborhood Park (Proposed Expansion)	 Regional Library (Proposed)
 Community Transit Center	 Neighborhood Park (Proposed)	 Regional Park
 Convalescent Hospital	 Oil Collection Center	 Regional Park (Proposed)
 Correctional Facility	 Parking Enforcement	<b>RPD</b> Residential Plan Development
 Cultural / Historic Site (Proposed)	 Police Headquarters	 Scenic View Site
 Cultural / Historical Site	 Police Station	 Scenic View Site (Proposed)
 Cultural Arts Center	 Police Station (Proposed Expansion)	 School District Headquarters
<b>DMV</b> DMV Office	 Police Station (Proposed)	 School Unspecified Loc/Type (Proposed)
<b>DWP</b> DWP	 Police Training site	 Skill Center
 DWP Pumping Station	<b>PO</b> Post Office	 Social Services
 Equestrian Center	 Power Distribution Station	 Special Feature
 Fire Department Headquarters	 Power Distribution Station (Proposed)	 Special Recreation (a)
 Fire Station	 Power Receiving Station	 Special School Facility
 Fire Station (Proposed Expansion)	 Power Receiving Station (Proposed)	 Special School Facility (Proposed)
 Fire Station (Proposed)	<b>C</b> Private College	 Steam Plant
 Fire Supply & Maintenance	<b>E</b> Private Elementary School	 Surface Mining
 Fire Training Site	 Private Golf Course	 Trail & Assembly Area
 Fireboat Station	 Private Golf Course (Proposed)	 Trail & Assembly Area (Proposed)
 Health Center / Medical Facility	<b>JH</b> Private Junior High School	<b>UTL</b> Utility Yard
 Helistop	<b>PS</b> Private Pre-School	 Water Tank Reservoir
 Historic Monument	 Private Recreation & Cultural Facility	 Wildlife Migration Corridor
 Historical / Cultural Monument	<b>SH</b> Private Senior High School	 Wildlife Preserve Gate
 Horsekeeping Area	<b>SF</b> Private Special School	
 Horsekeeping Area (Proposed)	 Public Elementary (Proposed Expansion)	

SCHOOLS/PARKS WITH 500 FT. BUFFER

Existing School/Park Site      Planned School/Park Site      Inside 500 Ft. Buffer

- |                      |                                  |                          |
|----------------------|----------------------------------|--------------------------|
| Aquatic Facilities   | Other Facilities                 | Opportunity School       |
| Beaches              | Park / Recreation Centers        | Charter School           |
| Child Care Centers   | Parks                            | Elementary School        |
| Dog Parks            | Performing / Visual Arts Centers | Span School              |
| Golf Course          | Recreation Centers               | Special Education School |
| Historic Sites       | Senior Citizen Centers           | High School              |
| Horticulture/Gardens |                                  | Middle School            |
| Skate Parks          |                                  | Early Education Center   |

COASTAL ZONE

- Coastal Commission Permit Area
- Dual Permit Jurisdiction Area
- Single Permit Jurisdiction Area
- Not in Coastal Zone

TRANSIT ORIENTED COMMUNITIES (TOC)

- Tier 1
- Tier 2
- Tier 3
- Tier 4

**Note:** TOC Tier designation and map layers are for reference purposes only. Eligible projects shall demonstrate compliance with Tier eligibility standards prior to the issuance of any permits or approvals. As transit service changes, eligible TOC Incentive Areas will be updated.

WAIVER OF DEDICATION OR IMPROVEMENT

- Public Work Approval (PWA)
- Waiver of Dedication or Improvement (WDI)

OTHER SYMBOLS

- |                        |                       |                                     |
|------------------------|-----------------------|-------------------------------------|
| Lot Line               | Airport Hazard Zone   | Flood Zone                          |
| Tract Line             | Census Tract          | Hazardous Waste                     |
| Lot Cut                | Coastal Zone          | High Wind Zone                      |
| Easement               | Council District      | Hillside Grading                    |
| Zone Boundary          | LADBS District Office | Historic Preservation Overlay Zone  |
| Building Line          | Downtown Parking      | Specific Plan Area                  |
| Lot Split              | Fault Zone            | Very High Fire Hazard Severity Zone |
| Community Driveway     | Fire District No. 1   | Wells - Active                      |
| Building Outlines 2020 | Tract Map             | Wells - Inactive                    |
| Building Outlines 2017 | Parcel Map            |                                     |